



**CITY OF STANTON**  
**STANTON CITY HALL, 7800 KATELLA AVENUE, STANTON, CA**

**PLANNING COMMISSION REGULAR MEETING**

**WEDNESDAY, JANUARY 17, 2024 - 6:30 P.M.**

**AGENDA**

---

*In compliance with the American Disabilities Act, if you need special assistance to participate in this meeting, you should contact the Community Development Department at (714) 890-4210. Notification 48 hours prior to the Commission meeting will enable the City to make reasonable arrangements to assure accessibility to this meeting.*

**1. CALL TO ORDER STANTON PLANNING COMMISSION REGULAR MEETING**

**2. PLEDGE OF ALLEGIANCE**

**3. ROLL CALL**

Chair Ash, Vice Chair Frazier, Commissioner Adams, Commissioner Sanchez, Commissioner Tran

**4. PLANNING COMMISSION REORGANIZATION**

1. The Community & Economic Development Director will accept nominations for Chair.
2. The Chair will accept nominations for Vice Chair.

**5. APPROVAL OF MINUTES**

None.

**6. PUBLIC COMMENTS**

This is the time for members of the public to address the Planning Commission on any non-agendized matters within the subject matter jurisdiction of the Planning Commission.

- Each speaker will have a maximum of three (3) minutes,

- The Commission cannot discuss or take action on these items.
- All speakers must fill out a REQUEST TO SPEAK card and submit it to the Secretary of the Commission.
- The Chair will call speakers to the microphone. Please state your name, slowly and clearly, for the record.
- When three (3) minutes has expired, please return to your seat as you will not be permitted to have additional time for comments.

## **7. CONSENT CALENDAR**

None.

## **8. PUBLIC HEARING**

**8A. CONSIDER ADOPTION OF STANTON TOWN CENTER SPECIFIC PLAN AND CORRELATING GENERAL PLAN AMENDMENT, ZONE MAP AMENDMENT, AND SUBSEQUENT INITIAL STUDY AND MITIGATED NEGATIVE DECLARATION TO THE 2008 GENERAL PLAN ENVIRONMENTAL IMPACT REPORT.**

### **RECOMMENDED ACTION**

That the Planning Commission of the City of Stanton hereby resolves as follows:

- Conduct a public hearing then consider all oral and written evidence presented; and
- Adopt Resolution No. 2563 recommending that the City Council approve the Stanton Town Center Specific Plan, General Plan Amendment, Zone Change, and certify the Subsequent Initial Study/Mitigated Negative Declaration prepared pursuant to CEQA and the State CEQA Guidelines (SP 23-01, GPA 23-01, ZC 23-01) (SCH No. 2023110397)

## **9. NEW BUSINESS**

None.

## **10. OLD BUSINESS**

None.

## **11. SPECIAL PRESENTATIONS**

None.



## **12. PLANNING COMMISSION COMMENTS**

*At this time Commissioners may report on items not specifically described in the agenda which are of interest to the Commission provided no discussion or action may be taken except to provide staff direction to report back or to place the item on a future agenda.*

## **13. DIRECTOR'S REPORT**

None.

## **14. ADJOURNMENT**

I hereby certify under penalty of perjury under the laws of the State of California, the foregoing agenda was posted at the Post Office, Stanton Family Resource Center and City Hall, not less than 72 hours prior to the meeting. Dated this 11<sup>th</sup> day of January 2024.



---

Crystal Landavazo  
Community & Economic Development Director



## **REPORT TO THE PLANNING COMMISSION**

---

**TO:** Chairperson and Members of the Planning Commission

**DATE:** January 17, 2024

**SUBJECT:** PUBLIC HEARING TO CONSIDER ADOPTION OF STANTON TOWN CENTER SPECIFIC PLAN AND CORRELATING GENERAL PLAN AMENDMENT, ZONE MAP AMENDMENT, AND SUBSEQUENT INITIAL STUDY AND MITIGATED NEGATIVE DECLARATION TO THE 2008 GENERAL PLAN ENVIRONMENTAL IMPACT REPORT.

### **RECOMMENDED ACTION**

That the Planning Commission:

- Conduct a public hearing then consider all oral and written evidence presented; and
- Adopt Resolution No. 2563 recommending that the City Council approve the Stanton Town Center Specific Plan, General Plan Amendment, Zone Change, and certify the Subsequent Initial Study/Mitigated Negative Declaration prepared pursuant to CEQA and the State CEQA Guidelines (SP 23-01, GPA 23-01, ZC 23-01) (SCH No. 2023110397).

### **SUMMARY**

The City of Stanton ("City") is proposing the Stanton Town Center Specific Plan ("TCSP" and/or "Specific Plan"). The Specific Plan is a policy document that will include guidelines and standards designed to sustain the vision for the Town Center Specific Plan. With the project, the Beach Boulevard corridor would be transformed into a mixed-use and pedestrian-friendly community while protecting the existing single-family uses.

The specific plan area encompasses approximately 156.9 acres centered around the Beach Boulevard and Main Street intersection. The area is generally bounded by Cerritos Avenue to the north, Dale Avenue to the east, Katella Avenue to the south, and Rose Street to the west.



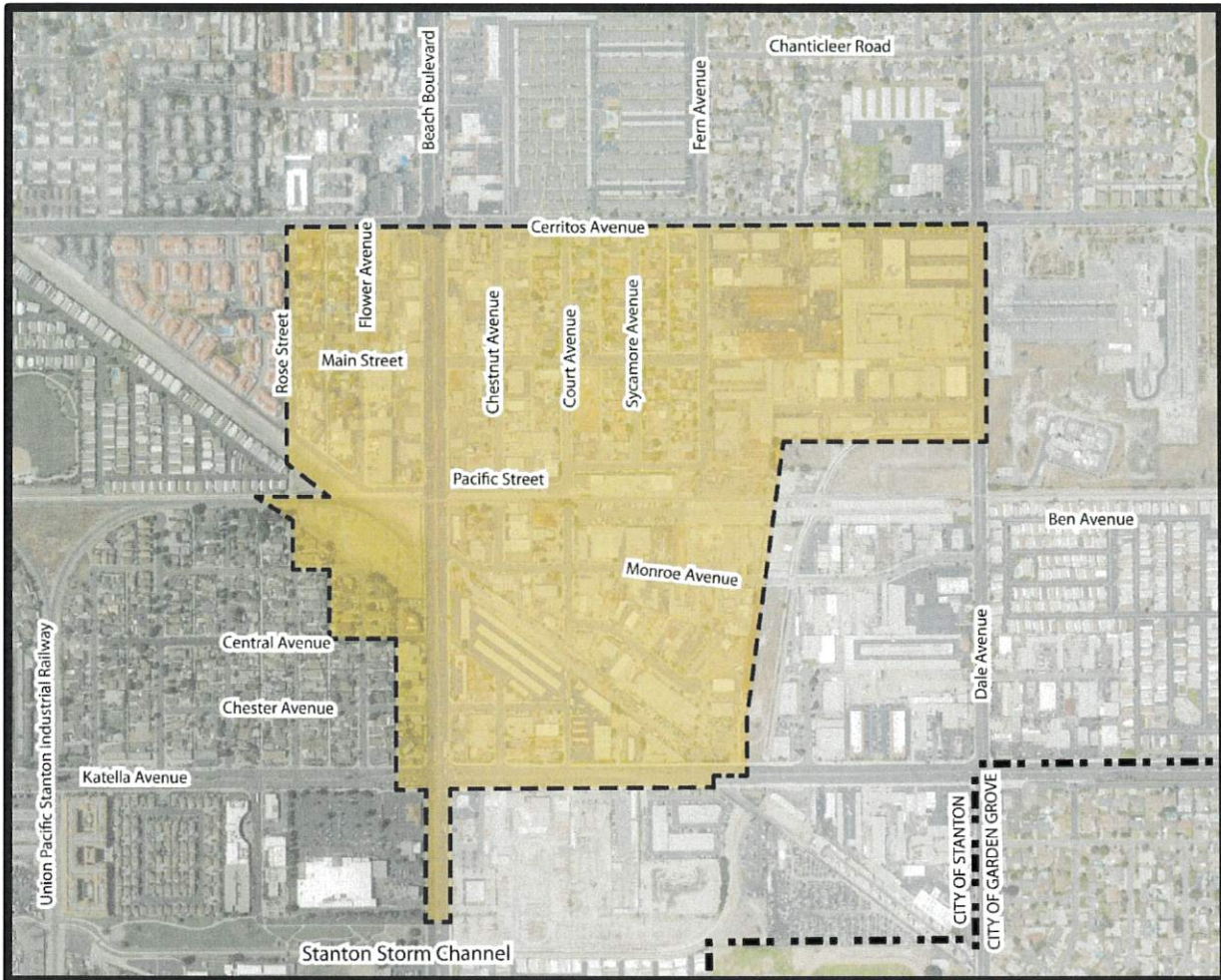


Figure 1: Town Center Specific Plan Area

The Planning Commission is asked to review the TCSP, along with the Subsequent IS/MND, and recommend its adoption to the City Council. Approval of the TCSP will require a General Plan Amendment to change the land use designations of specific properties from Medium Density, High Density Residential, and Industrial to Town Center Mixed Use District. A Zone Change will also be required to change the zoning designations from Single-Family Residential (RL), Medium Density Residential (RM), Commercial Neighborhood (CN), Commercial General (GC), Industrial General (IG), and Public Institutional (PI) to Specific Plan (SP) Zone. The City has prepared a Subsequent Mitigated Negative Declaration (MND), to assess the addition of up to 139 multi-family units that were not covered in the 2008 General Plan Environmental Impact Report (GP EIR), which accounted for 1,399 multi-family units within the Town Center Specific Plan area. The Subsequent IS/MND determined that, with the proposed mitigation measures, there would be no significant impacts to the area.

## **ANALYSIS/JUSTIFICATION**

The Town Center Specific Plan is designed to create a district within the City of Stanton that promotes redevelopment and incentivizes new mixed-uses while preserving existing residential neighborhoods and enhancing the district's industrial character. The TCSP is



designed to implement realistic and achievable project objectives to encourage development that will lead to high-quality mixed-use neighborhoods. The TCSP will serve as the zoning for the Plan Area and establish four new land use districts; Town Center Mixed-Use (TCMU), Town Center Industrial (TCI), Retail-Oriented Mixed-Use (ROMU), and Town Center Residential (TCR). The Town Center Specific Plan is a culmination of efforts that commenced in 2010 when an initial effort was made to develop a Specific Plan. Although the 2010 draft was not adopted, some of its goals and objectives were incorporated into the TCSP after community outreach found that they were still relevant and desirable.

The Town Center Specific Plan project was initiated with a public workshop, held on December 15, 2020, to introduce the project and obtain feedback from the community so that staff could learn the community's thoughts and vision for the area. A survey was also developed and posted on the City's website to gain additional community feedback. A second workshop was held on March 1, 2021, to confirm results of the survey and establish a vision for the Specific Plan area. A survey was also generated for the second workshop and posted on the City's website. The community feedback reflected that participants wanted a safer area with more retail and attractive streetscaping, as well as increased pedestrian activity and some suggested a desire for open space within the Specific Plan area. Development of the Town Center Specific Plan has been focused on remaining consistent with the goals and desires of the community.

The vision that was established for the Specific Plan was to create a new collection of mixed-use, residential, commercial, and industrial neighborhoods while allowing existing businesses to continue and preserving existing, single-unit residential neighborhoods. The TCSP intends to achieve this through the establishment of four land use districts, each with tailored development regulations to achieve the vision goals throughout the Plan area. The Town Center Mixed-Use (TCMU) district is intended to encourage medium and higher density residential development within walkable distance of retail core areas. The Retail-Oriented Mixed-Use (ROMU) district is intended to encourage a true "town center" by requiring ground floor commercial uses along Main Street to establish walkable retail frontage. The Town Center Residential (TCR) district is designated for the preservation of the existing single-family residential character within the Plan area as requested by the community. The Town Center Industrial (TCI) district was established to allow existing industrial businesses to continue while also including provisions to facilitate new artisanal manufacturing uses such as distilleries and tasting rooms.

The TCSP focuses on encouraging high quality design throughout the Specific Plan area and will serve as the zoning for the area. The plan establishes criteria for landscaping, lighting, and building types. Streetscapes and open space standards are also included in the TCSP to further encourage the development of a pedestrian friendly environment. Similarly, the Specific Plan includes a circulation and mobility plan intended to maximize access to existing transit and lays out a pedestrian and bicycle network throughout the Plan area. The Town Center Specific Plan is a long-range plan which introduces development standards intended to establish a pedestrian friendly environment.

An Initial Study was conducted to evaluate the potential for significant impacts that could

result from the adoption and implementation of the Town Center Specific Plan. As a result, a Subsequent Mitigated Negative Declaration was prepared in compliance with the California Environmental Quality Act Guidelines. The Environmental Impact Report that was prepared for the 2008 General Plan evaluated the addition of 1,399 residential units within the Specific Plan area. The Subsequent MND built upon this initial evaluation to analyze the development of up to 139 additional residential units within the Specific Plan area and determined that, with the proposed mitigation measures, the Specific Plan will not result in significant impacts to the Specific Plan area or the surrounding areas. A Mitigation Monitoring and Reporting Program has been prepared in conjunction with the Subsequent IS/MND and will be effective if adopted along with the TCSP, General Plan Amendment, Zone Map Amendment, and Subsequent IS/MND.

### **ENVIRONMENTAL ANALYSIS**

California Environmental Quality Act (CEQA) and the State CEQA Guidelines, the City of Stanton (City) is the Lead Agency for the Town Center Specific Plan Project (project). Based on the Initial Study prepared for the project, the City has prepared a Draft Subsequent Mitigated Negative Declaration (MND), pursuant to CEQA and the State CEQA Guidelines, to analyze environmental impacts of the project and propose mitigation measures to reduce the significant impacts to less than significant levels.

### **PUBLIC NOTIFICATION**

Notice of Public Hearing was mailed to all property owners within a five hundred-foot radius of the subject property, published in the Orange County News on January 5, 2024, posted in six (6) locations around the Specific Plan area and made public through the agenda-posting process.

Prepared by,

  
\_\_\_\_\_  
Crystal Landavazo  
Community and Economic Development Director

### **ATTACHMENTS**

- A. Planning Commission Resolution 2563
- B. Draft Stanton Town Center Specific Plan
- C. Subsequent Initial Study/Mitigated Negative Declaration
- D. Responses to Comments on Subsequent Initial Study/Mitigated Negative Declaration
- E. Mitigation Monitoring Reporting Program

## **RESOLUTION NO. 2563**

### **A RESOLUTION OF THE PLANNING COMMISSION OF THE CITY OF STANTON RECOMMENDING ADOPTION OF THE STANTON TOWN CENTER SPECIFIC PLAN AND CORRELATING GENERAL PLAN AMENDMENT, ZONE MAP AMENDMENT, AND SUBSEQUENT INITIAL STUDY AND MITIGATED NEGATIVE DECLARATION TO THE 2008 GENERAL PLAN ENVIRONMENTAL IMPACT REPORT**

#### **THE PLANNING COMMISSION DOES HEREBY RESOLVE AS FOLLOWS:**

**WHEREAS**, on December 15, 2020 and March 1, 2021, public workshops were held to obtain community input and establish a vision for the Town Center Specific Plan; and

**WHEREAS**, the Draft Town Center Specific Plan was made available for public comment and review for a 30-day period: November 15, 2023 through December 14, 2023; and

**WHEREAS**, in 2008, the City adopted an Environmental Impact Report (EIR) in conjunction with the General Plan to analyze the potential build out of goals and strategies identifies in the General Plan; and

**WHEREAS**, the City of Stanton, as the Lead Agency for the for the proposed TCSP project, caused a Subsequent Initial Study/Mitigated Negative Declaration (Subsequent IS/MND) to be prepared for the project, pursuant to the California Environmental Quality Act (CEQA); and

**WHEREAS**, the Draft Subsequent Initial Study/Mitigated Negative Declaration (Subsequent IS/MND) was circulated to the appropriate state, regional, and county agencies, neighboring cities, interested parties and was made available to the public for review and comment for a 30-day period: November 15, 2023 through December 14, 2023 CEQA Subsequent IS/MND; and

**WHEREAS**, the City received three (3) comments in response to the circulated Draft Subsequent IS/MND and, as a result, the City provided responses to the comments as part of an attachment; and

**WHEREAS**, Government Code § 65454 provides, in pertinent part, as follows: “No specific plan may be adopted or amended unless the proposed plan or amendment is consistent with the general plan”; and

**WHEREAS**, on January 17, 2024, the Planning Commission of the City of Stanton, after giving notice thereof as required by law, conducted a duly noticed public hearing concerning a recommendation to the City Council regarding the proposed adoption of the Stanton Town Center Specific Plan, General Plan Amendment, Zone Map Amendment, and certification of the Subsequent IS/MND; and,



**WHEREAS**, the Planning Commission has reviewed the proposed Town Center Specific Plan and is fully advised with respect thereto. Based on the scope of the proposed Specific Plan, the Specific Plan is consistent with the goals stated in the City's adopted General Plan.

**NOW THEREFORE**, the Planning Commission of the City of Stanton does hereby find:

**SECTION 1:** The Planning Commission finds that all of the fact, findings and conclusions set forth above are true and correct.

**SECTION 2:** Having considered all of the oral and written evidence presented to it at said public hearings regarding the Specific Plan, the Planning Commission further finds, determines and declares that:

- A. In accordance with, and pursuant to, the requirements of California Government Code § 65454, a Specific Plan may only be adopted if first found consistent with the General Plan of the City of Stanton. The Specific Plan is consistent with several goals and strategies of the General Plan as highlighted in Appendix A, General Plan Consistency Analysis, which was specifically prepared to show compliance with Government Code Section 65454.
  1. GOAL LU-1.1: Create an economic and fiscal balance of residential, commercial, and industrial uses. The TCSP is consistent with Strategy LU-1.1.1: Encourage land uses which maximize economic development and enhance the quality of life, as well as Strategy LU-1.1.2: Ensure adjacent land uses are compatible with one another. The Specific Plan is designed to encourage a desirable mix of commercial, residential, mixed-use, and industrial uses. Design Guidelines and Development Regulations encourage high-quality development and enhanced quality of life within Stanton. Objective 12 of the Specific Plan encourages economic development and incentivize investing in infill development. The Town Center Specific Plan includes a Land Use Plan (Exhibit 3.1) where sensitive uses such as single-family residential uses are buffered from the impacts of industrial and commercial development by limiting uses and intensity surrounding the single-family residential areas.
  2. GOAL LU-2.1: Encourage land uses which provide employment opportunities for Stanton residents. The TCSP is consistent with Strategy LU-2.1.1: Encourage revitalization and intensification of underutilized commercial uses within the city through the redevelopment process. The Specific Plan includes a series of land use policies that encourage revitalization and mixed-use redevelopment, and encourages intensification of underutilized commercial development that intensifies existing uses and better responds to changing economic market conditions. The Specific Plan's second objective is to maintain existing businesses while encouraging a broader mix of uses and encouraging the revitalization of existing industrial uses.
  3. GOAL LU-3.1: A range and balance of residential densities which are supported by adequate City services. The TCSP is consistent with Strategy 3.1.1: Preserve

single-family residential neighborhoods, as well as Strategy 3.1.2: Encourage infill and mixed-use development within feasible development sites. The Specific Plan maintains the existing single-family residential land uses and preserves the low-density character of these neighborhoods. The Specific Plan also includes buffers from neighboring commercial and industrial uses by limiting uses and intensity surrounding the single-family residential areas. Objective 1 of the Specific Plan aims to preserve existing residential neighborhoods and create a vibrant, pedestrian friendly environment. Mixed-use development is encouraged by the Specific Plan. The Retail Oriented Mixed-Use (ROMU), Town Center Mixed-Use (TCMU) land uses encourage mixed uses, with the ROMU and TCMU zones including residential uses. Also, Objective 12 of the Specific Plan encourages economic development and incentivize investing in infill development.

4. GOAL CD-1.1: Promote quality development and design that preserves and enhances a positive and unique image of Stanton, and fosters a sense of community pride. The TCSP is consistent with Strategy CD-1.1.1: Identify a desired image and vision for the city of Stanton that can provide the basis for the design of new development, redevelopment, and all other facets of the city's physical environment, as well as Strategy 1.1.2: Ensure that new development within the city contributes to the image of Stanton in a positive way and places a high standard of architecture and site design. Preliminary phases of the Specific Plan included extensive outreach and visioning efforts, ensuring the identity of the Plan Area and future development patterns reflect the desires of residents and stakeholders within Stanton as detailed in the project vision and objectives in Section 1.1.1. Chapter 4 of the Specific Plan includes Design Guidelines and Development Regulations that require future projects to include high-quality architecture, site design, and orientation.
5. GOAL CD-1.2: Promote an attractive streetscape and public right-of-way, especially along major primary and secondary corridors, that is consistent with the desired vision and image of Stanton. The TCSP is consistent with Strategy CD-1.2.1: Create a unified and consistent streetscape. Section 4.3 Streetscape Design Guidelines of the Specific Plan includes guidelines for streetscape within the public rights-of way, and includes recommendations for streetscaping enhancements along major arterials, such as Beach Boulevard, as well as other streets within the Plan Area.
6. GOAL CD-2.1: Increase the number of public spaces within the City, as well as the quality of existing and new public spaces. The TCSP is consistent with Strategy 2.1.1: Encourage the provision of public spaces as part of private development and redevelopment projects. The Specific Plan includes requirements for additional public open space. Section 3.4 and 4.4 of the Specific Plan includes an open space framework that requires the future dedication of new open spaces within the Plan Area. Properties outside of these locations would be encouraged to include new open spaces.

7. GOAL CD-4.1: Create a well-connected multi-modal urban environment that increases mobility for all Stanton residents, whether they choose or are required to travel through the City by car, bicycle, foot, or public transportation modes. The TCSP is consistent with Strategy 4.1.1: Promote a pedestrian friendly environment with attractive, walkable neighborhoods and commercial areas. The Specific Plan includes improvements to the City's circulation system and streetscape that increase overall access, safety, and encourage multi-modal transit throughout the Plan Area. Through encouraging efficiency between trip origin and trip destination in the plan area, the number of vehicle trips and durations will reduce (Objective 10). The Specific Plan encourages a mix of uses that increases walkability and promotes a pedestrian-friendly environment by providing guidelines and standards related to future development, particularly pedestrian safety. Streetscaping improvements proposed within the Plan Area encourage walkability by providing an aesthetically appealing pedestrian experience (Section 3.5.4).

**SECTION 3:** Pursuant to Municipal Code Section 20.610.060(A), the Planning Commission hereby recommends that the City Council adopt the following findings to approve the General Plan Amendment:

- A. The amendment is internally consistent with all other provisions of the General Plan. The proposed General Plan Amendment involves a revision of the land use map to show a change from Medium Density Residential, High Density Residential, and Industrial land use designations to "Town Center Mixed-Use District" The proposed amendment will not alter any other existing provisions within the General Plan; instead it will ensure consistency between the General Plan and the new Specific Plan. The Town Center Specific Plan (TCSP) itself includes a twelve-page appendix, Appendix A – General Plan Consistency Analysis, which analyzes several goals throughout the General Plan and provide direct correlations to consistencies between the TCSP and General Plan goals and strategies. The TCSP was found to have direct consistency with the Community Development Element, the Community Design Element, the Economic Development Element, the Infrastructure and Community Services Element, the Community Health and Safety Element, and the Housing Element. The proposed TCSP promotes several of the goals and strategies identified in the General Plan, as noted in Section 2 of this Resolution and Appendix A of the Town Center Specific Plan.
- B. The proposed amendment will not be detrimental to the public interest, health, safety, convenience, or welfare of the City. The proposed General Plan Amendment involves revision of the land use map to show a change from Medium Density Residential, High Density Residential, and Industrial land use designations to "Town Center Mixed-Use District." This change will ensure consistency between the General Plan and the proposed Specific Plan which serve as the zoning for the specific plan area. The TCSP is intended to promote a balance of residential housing types and commercial uses with a pedestrian friendly environment throughout the Specific Plan area. The Specific Plan itself was analyzed in accordance with the California Environmental Quality Act and a Subsequent IS/MND



was prepared in conjunction with the Specific Plan. The Subsequent IS/MND determined that, with the appropriate mitigation measures, the adoption and implementation of the Town Center Specific Plan would not result in significant impacts that could be detrimental to the public interest, health, safety, convenience, or welfare of the City.

- C. The affected site is physically suitable in terms of design, location, shape, size, operating characteristics, and the provision of public and emergency vehicle (e.g., fire and medical) access and public services and utilities (e.g., fire protection, police protection, potable water, schools, solid waste collection and disposal, storm drainage, wastewater collection, treatment, and disposal, etc.), to ensure that the proposed or anticipated uses and/or development will not endanger, jeopardize, or otherwise constitute a hazard to the property or improvements in the vicinity in which the property is located. The proposed amendment involves changes to the land use map of the General Plan to reflect the new designation of "Town Center Mixed-Use" so that consistency is maintained between the General Plan and the TCSP which will serve as the zoning for the Specific Plan area. The TCSP includes a circulation and mobility plan that intends to improve upon the existing circulation within the Specific Plan area through a "complete streets" approach to create a true multi-modal transportation system that creates potential for new connections through the Plan area. The plan does not disturb the existing circulation and will not cause disturbances or blockages to any existing infrastructure that would jeopardize existing or future use of utilities in the area or impede emergency services. Additionally, the TCSP was evaluated pursuant the guidelines of the California Environmental Quality Act (CEQA) through the preparation of an Initial Study which led to the preparation of a Subsequent Mitigated Negative Declaration that evaluated potential impacts that could result from the additional build out of 139 residential units in the Specific Plan area, beyond the build out of 1,399 residential units that were assessed in the 2008 General Plan. The Subsequent IS/MND found that, with appropriate mitigation, the TCSP would not endanger, jeopardize, or otherwise constitute a hazard to properties in the vicinity.

**SECTION 4:** Pursuant to Municipal Code Section 20.610.060(B), the Planning Commission hereby recommends that the City Council adopt the following findings to approve the Zone Map Amendment:

- A. The proposed amendment is consistent with the General Plan and any applicable Specific Plan. The proposed Zone Map Amendment involves changing the zoning designations of properties within the TCSP area from Single-Family Residential (RL), Medium Density Residential (RM), Commercial Neighborhood (CN), Commercial General (GC), Industrial General (IG), and Public Institutional (PI) to Specific Plan (SP) Zone in order to identify the Specific Plan area on the Zoning Map. The Zone Map amendment will clearly establish the Town Center Specific Plan area on the Zoning Map and ensure consistency between the Zoning Map and the Specific Plan so that all regulatory documents appropriately reference each other. The proposed map amendment will be consistent with the proposed Town Center Specific Plan which was

analyzed and found to be consistent with the goals and strategies of the General Plan, as stated in Section 2 and Section 3.A of this Resolution.

- B. The proposed amendment will not be detrimental to the public interest, health, safety, convenience, or welfare of the City. The proposed amendment is a change to the zoning map to reflect the new zoning designation for the Town Center Specific Plan. This change is requested to ensure consistency between the Zoning Map, the General Plan, and the Specific Plan which will serve as the zoning for the TCSP area. The map amendment itself will not be detrimental to the public interest, health, safety, convenience, or welfare of the City. The amendment is proposed in conjunction with the adoption of the Town Center Specific Plan which is intended to encourage thoughtful design and development within the TCSP area to create a pedestrian friendly environment. As stated in Section 3.C of this Resolution, the TCSP does not proposed any changes to circulation in the area that would jeopardize access to utilities within the area or interfere with emergency responses. Additionally, the TCSP was evaluated pursuant the guidelines of the California Environmental Quality Act (CEQA) through the preparation of an Initial Study which led to the preparation of a Subsequent Mitigated Negative Declaration. The Subsequent IS/MND found that, with appropriate mitigation, the TCSP would not be detrimental to the public interest, health, safety, convenience, or welfare of the City.
- C. The affected site is physically suitable in terms of design, location, shape, size, operating characteristics, and the provision of public and emergency vehicle (e.g., fire and medical) access and public services and utilities (e.g., fire protection, police protection, potable water, schools, solid waste collection and disposal, storm drainage, wastewater collection, treatment, and disposal, etc.), to ensure that the requested zone designation and the proposed or anticipated uses and/or development will not endanger, jeopardize, or otherwise constitute a hazard to the property or improvements in the vicinity in which the property is located. The proposed amendment is a change to the zoning map to reflect the new zoning designation for the Town Center Specific Plan. This change is requested to ensure consistency between the Zoning Map, the General Plan, and the Specific Plan which will serve as the zoning for the TCSP area. The map amendment itself will not endanger, jeopardize, or otherwise constitute a hazard to the property or improvements in the vicinity in which the property is located. The amendment is proposed in conjunction with the adoption of the Town Center Specific Plan which is intended to encourage thoughtful design and development within the TCSP area to create a pedestrian friendly environment. The TCSP includes a circulation and mobility plan that intends to improve upon the existing circulation within the Specific Plan area through a “complete streets” approach to create a true multi-modal transportation system that creates potential for new connections through the Plan area. The plan does not disturb the existing circulation and will not cause disturbances or blockages to any existing infrastructure that would jeopardize existing or future use of utilities in the area or impede emergency services. Additionally, the TCSP was evaluated pursuant the guidelines of the California Environmental Quality Act (CEQA) through the preparation of an Initial Study which led to the preparation of a Subsequent Mitigated Negative Declaration that evaluated potential impacts that could result from the additional build out of 139 residential units in the Specific Plan area, beyond the

build out of 1,399 residential units that were assessed in the 2008 General Plan. The Subsequent IS/MND found that, with appropriate mitigation, the TCSP would not endanger, jeopardize, or otherwise constitute a hazard to properties in the vicinity.

**SECTION 5:** The Secretary to the Planning Commission shall certify the adoption of this resolution and transmit a full, true and correct copy to the City Clerk of the City of Stanton.

**ADOPTED, SIGNED AND APPROVED** by the Planning Commission of the City of Stanton at a regular meeting held on January 17, 2024 by the following vote, to wit:

**AYES: COMMISSIONERS:** \_\_\_\_\_

**NOES: COMMISSIONERS:** \_\_\_\_\_

**ABSENT: COMMISSIONERS:** \_\_\_\_\_

**ABSTAIN: COMMISSIONERS:** \_\_\_\_\_

\_\_\_\_\_  
Joan Ash, Chairman  
Stanton Planning Commission

\_\_\_\_\_  
Crystal Landavazo  
Planning Commission Secretary



DRAFT

# STANTON TOWN CENTER SPECIFIC PLAN



---

*This page intentionally blank*

---

# STANTON TOWN CENTER SPECIFIC PLAN

---

## DRAFT SPECIFIC PLAN

October 2023

*Lead Agency:*

**City of Stanton**

7800 Katella Ave, Stanton, CA 90680

Tel: 714-890-4210

Contact: Crystal Landavazo, Community & Economic Development Director

*Prepared By:*

**Rincon Consultants**

250 East 1st Street, Suite 1400, Los Angeles, CA 90012

Tel: 213-784-5720

Contact: John Moreland, Director, Planning

With

**PSOMAS** (Environmental)

**Keyser Marston Associates, Inc.** (Economics)

**KTGY** (Planning)

---

*This page intentionally blank*

---

# TABLE OF CONTENTS

<b>1 Introduction .....</b>	<b>1-1</b>
1.1 Purpose and Intent of the Specific Plan .....	1-1
1.2 Plan Area Location .....	1-3
1.3 Specific Plan Summary .....	1-6
1.4 Discretionary Actions and Approvals .....	1-7
1.5 Authority and Format of the Specific Plan .....	1-8
 <b>2 Planning Context .....</b>	 <b>2-1</b>
2.1 Relationship to the City of Stanton General Plan and Zoning Code .....	2-1
2.2 Project Context .....	2-6
2.3 Existing Site Conditions and Setting .....	2-7
2.4 Public Outreach Summary .....	2-10
 <b>3 Plan Elements .....</b>	 <b>3-1</b>
3.1 Purpose and Intent .....	3-1
3.2 Specific Plan Objectives .....	3-2
3.3 Land Use Districts .....	3-3
3.4 Open Space Framework .....	3-6
3.5 Circulation and Mobility Plan .....	3-7
3.6 Infrastructure and Public Services .....	3-16
 <b>4 Design Guidelines .....</b>	 <b>4-1</b>
4.1 Introduction .....	4-1
4.2 Key Project Design Concepts .....	4-3
4.3 Streetscape Design Guidelines .....	4-5
4.4 Open Space Framework Concept .....	4-12
4.5 Gateway Elements .....	4-17
4.6 Landscape Design Guidelines .....	4-19
4.7 Site and Building Design Guidelines .....	4-20
4.8 Sustainability Guidelines .....	4-49

---

<b>5 Development Regulations .....</b>	<b>5-1</b>
5.1 General Provisions .....	5-1
5.2 Definitions .....	5-2
5.3 Allowable Uses .....	5-2
5.4 Additional Land Use Regulations .....	5-8
5.5 Development Standards .....	5-17
5.6 Allowable Encroachments/Projections .....	5-24
5.7 Off-Street Parking Standards .....	5-26
5.8 Fences and Walls .....	5-28
5.9 Signage .....	5-28
 <b>6 Implementation .....</b>	 <b>6-1</b>
6.1 General Provisions .....	6-1
6.2 Enforcement .....	6-3
6.3 Nonconforming Uses .....	6-3
6.4 Project Phasing .....	6-4
6.5 Financing .....	6-4
6.6 Maximum Development Analyzed per CEQA .....	6-6
6.7 Specific Plan Adjustments and Amendments .....	6-7
6.8 Review Procedures .....	6-9
6.9 Main Street Parking Program .....	6-11
6.10 Impact Fees .....	6-11
 <b>Appendix A — General Plan Consistency Analysis .....</b>	 <b>A-1</b>

---

## LIST OF EXHIBITS

Exhibit 1.1 — Regional Location .....	1-4
Exhibit 1.2 — Local Context.....	1-5
Exhibit 2.1 — Existing General Plan Land Use Designations .....	2-2
Exhibit 2.2 — Proposed General Plan Land Use Designations .....	2-3
Exhibit 2.3 — Existing Zoning Designations.....	2-4
Exhibit 2.4 — Proposed Zoning Designations .....	2-5
Exhibit 2.5 — Opportunities and Challenges .....	2-8
Exhibit 3.1 — Land Use Districts and Plan Elements .....	3-4
Exhibit 3.2 — Circulation Plan .....	3-9
Exhibit 3.3A — Street Sections .....	3-10
Exhibit 3.3B — Street Sections.....	3-11
Exhibit 3.4 — Alley Vacations .....	3-13
Exhibit 3.5 — Main Street Improvements .....	3-15
Exhibit 3.6 - Stormwater Drainage and Sanitary Sewer .....	3-17
Exhibit: 4.1 — Residential Architectural Standards Diagram.....	4-41
Exhibit 5.1 — Maximum Building Heights.....	5-25

## LIST OF TABLES

Table 2.1 — Workshop 1 Participation Summary .....	2-12
Table 2.2 — Workshop 2 Participation Summary .....	2-13
Table 2.3 — Self-Guided Presentation Participation Summary .....	2-14
Table 3.1 — Land Use District Acreages .....	3-5
Table 3.2 — Street Sections.....	3-8
Table 3.3 — Service Providers.....	3-16
Table 5.1 — Permitted Land Uses .....	5-3
Table 5.2 — Development Standards .....	5-18
Table 5.3 — Private Open Space Requirements .....	5-23
Table 5.4 — Off-street Vehicle Parking .....	5-26
Table 5.5 — Parking Aisle Dimensions.....	5-26
Table 5.6 — Bicycle Parking Required.....	5-26
Table 5.7 — Non-Residential EV Charging Stalls Required .....	5-27



---

*This page intentionally blank*

# 1

## INTRODUCTION

---

### 1.1 Purpose and Intent of the Specific Plan

The Town Center Specific Plan, hereafter referred to either as “Town Center Specific Plan,” “TCSP,” or “The Plan,” provides a detailed description of the proposed land uses, infrastructure, and implementation requirements for development within the Town Center Specific Plan Area. The Plan will be implemented within the City of Stanton, California. The Design Guidelines contained in this document assist in creating a consistent urban form and landscape character for private and public development within the Plan Area. The Development Regulations establish permitted uses, building setback and height standards, and general development criteria and requirements for new development.

The TCSP is consistent with the applicable goals and policies of the City of Stanton General Plan. The provisions and regulations contained in the Plan shall apply to the Town Center Specific Plan Area and shall prevail in instances of conflict with the provisions and regulations of the Stanton Municipal Code (SMC) that regulate the same subject matter. Where the Plan is silent on an issue, the goals, objectives and implementing actions contained in the SMC shall apply, and the standards in the SMC or other applicable city, state, or federal code that regulate the same issue shall apply.

The Plan is designed with flexibility, considering changes in the economy may alter demand for various residential, commercial, and industrial development scenarios over time. The TCSP is an implementation tool that:

- Implements a cohesive, long-range plan for logical growth that is compatible with existing adjacent neighborhoods.
- Establishes development standards for permitted residential, mixed-use commercial, and industrial land uses.
- Ensures adequate circulation and infrastructure networks exist within the Plan Area, and emphasizing transit and pedestrian mobility.

- Assures appropriate financing for community facilities, including circulation and streetscape improvements, domestic water, urban runoff and drainage facilities, and sewage disposal.
- Develops a plan and identifies open space and public art opportunities within the Plan Area.
- Examines economic and market conditions in the Plan Area, and implements a plan that is economically feasible and that responds to anticipated future economic conditions.



*Rodeo39, a public market featuring restaurants, art, and outdoor gathering spaces located in the City of Stanton.*

### 1.1.1 Specific Plan Vision

The Specific Plan was prepared in accordance with the City's vision, and addresses the concerns and opinions raised during the outreach process by major stakeholders, City staff and the general public. The primary project vision and objectives for the Town Center Specific Plan are:

1. Preserve existing residential neighborhoods and create a vibrant, pedestrian friendly environment.
2. Maintain existing businesses while encouraging a broader mix of uses and encouraging the revitalization of existing industrial uses.
3. Improve existing streetscape and landscape.
4. Provide for more locally-serving retail and commercial developments.
5. Abandon alleys throughout the Plan Area where appropriate.
6. Alleys will only be vacated when feasible typically for larger development.
7. Create a true "Main Street."
8. Link the Specific Plan to other districts.
9. Create district design guidelines for architecture, streetscape, and public improvements.
10. Reduce vehicle trips and trip duration by encouraging efficiency between trip origin and trip destination.
11. Ensure adequate and efficient infrastructure to support existing and future development.
12. Encourage economic development and incentivize investing in infill development.



Existing condition of Beach Boulevard in the Plan Area.



Freight rail corridor that traverses the Plan Area.

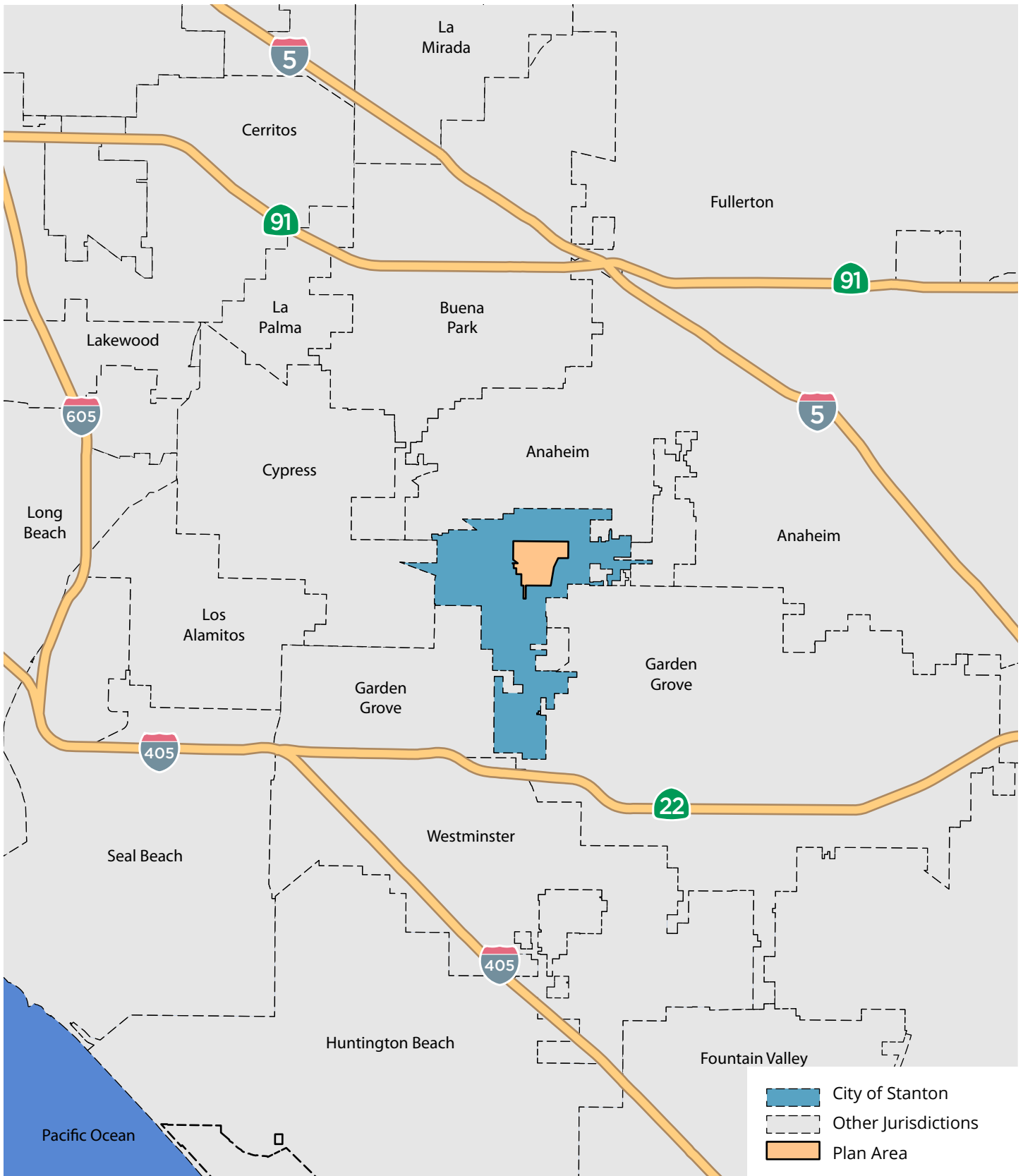


Existing residential neighborhoods within the Plan Area.

## 1.2 Plan Area Location

The Town Center Specific Plan Area consists of approximately 156.9 acres located in the northern portion of the City of Stanton in the northwestern portion of Orange County, California. Plan Area proximity to regional transit corridors is depicted on *Exhibit 1.1 — Regional Location*. The Plan Area is approximately 2.2 miles north of California State Route (SR) 22, 5.2 miles west of Interstate (I) 5, and 3.6 miles south of SR 91.

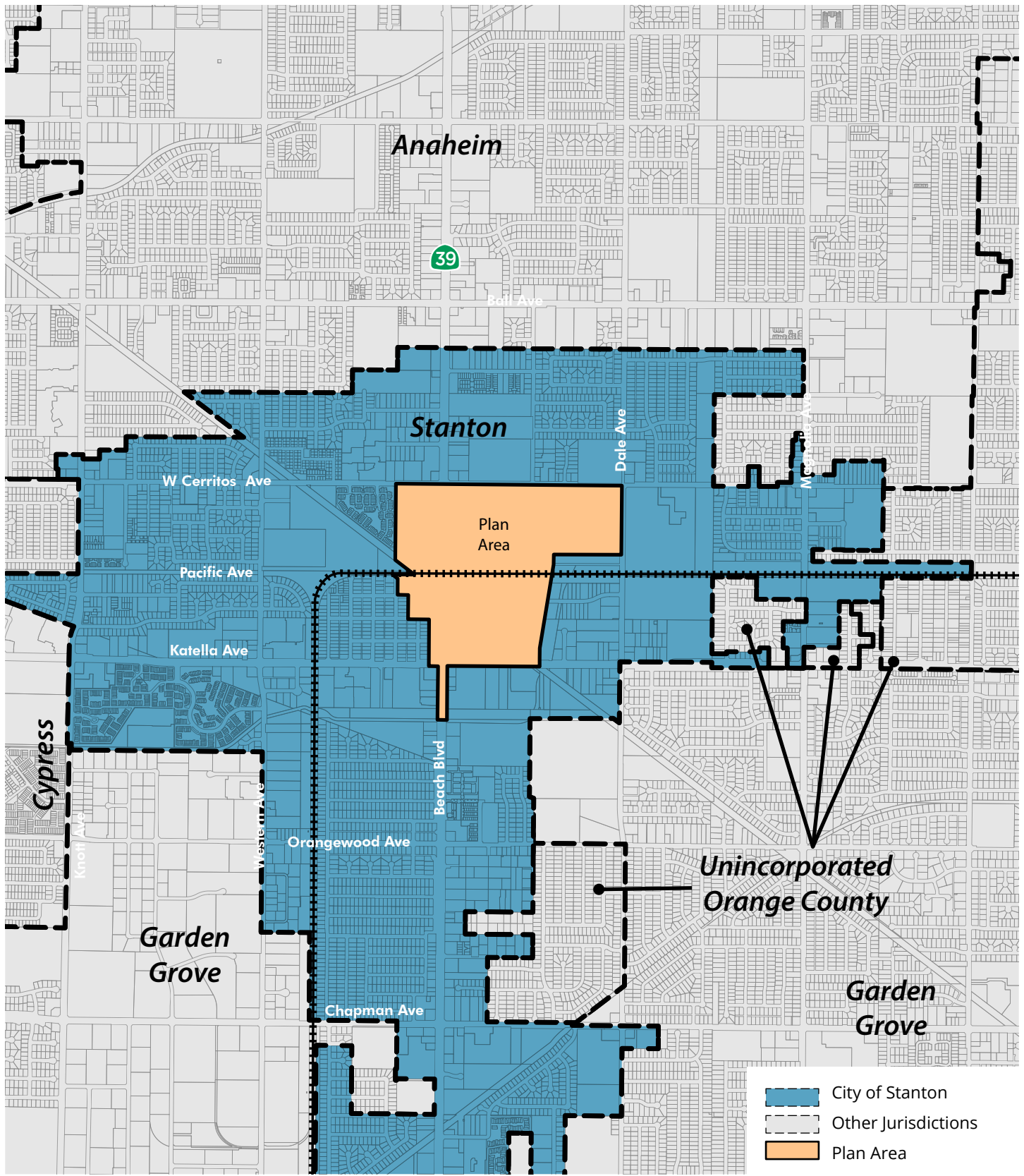
Access from these major transportation corridors is provided via two historical arterials: SR 39, also called Beach Boulevard, which runs north-south through the Plan Area, and Katella Avenue, which runs east-west along the Plan Area's southern boundary. Both streets are classified as Primary Corridors by the Stanton General Plan, and are depicted on *Exhibit 1.2 — Local Context*. Additionally, SR 39 is classified as a "Smart Street" by the Orange County Transportation Authority (OCTA), which is defined as a high-flow arterial which provides a variety of measures which eliminate or reduce traffic conflicts.



## Exhibit 1.1 — Regional Location

N.T.S. | ⓘ





---

### 1.3 Specific Plan Summary

The planning process for the Town Center Specific Plan began with extensive outreach efforts to gain input from the community and collaboratively establish the vision for the Town Center area. These outreach efforts are detailed in *Chapter 2, Planning Context*.

As a result of this interactive community process, a consensus for the preferred land use concept was developed for a carefully designed, well-planned district that evolves over time into an area that maximizes the benefits of its urban amenities and preserves existing residential neighborhoods, while enhancing the unique character of the Plan Area.

The Plan is designed to create a district within the City of Stanton that promotes redevelopment and incentivizes new mixed-uses while preserving existing residential neighborhoods and enhancing the district's industrial character. The design of the Plan incorporates place-making principles into a pedestrian-friendly streetscape

that connects parks, lifestyle areas, walkways, future mass-transit and retail opportunities within a single mixed-use district, while preserving vehicular access to and throughout the Plan Area.

The Plan will also implement a unifying landscape and streetscaping theme that emphasizes the pedestrian and cyclist experiences, and will help identify the district as distinct from other areas in Stanton as well as uplift the aesthetics of existing neighborhoods.

The Plan encourages an environmentally conscious development approach to provide for a sustainable community. New development and redevelopment is encouraged to incorporate energy-saving materials and features to reduce energy and water consumption needs, and to minimize the impacts associated with development on the environment.



*Title slide from December 15, 2020 zoom polls used to gather stakeholder preferences during outreach efforts.*

---

## 1.4 Discretionary Actions and Approvals

The City of Stanton is the Lead Agency for purposes of California Environmental Quality Act (CEQA) compliance and has prepared an Initial Study and Mitigated Negative Declaration (IS/MND) to consider the following discretionary actions. These actions are required to implement the Specific Plan:

- **General Plan Amendment:** An approval of a General Plan Amendment will be necessary to change the general plan land use designation of the entire Plan Area from existing designations to “Town Center Mixed Use District” on the City’s General Plan Land Use Diagram.
- **Zone Change:** An approval of a Zone Change will be necessary to change the zoning of the entire district from existing zoning designations to “Town Center Specific Plan” (TCSP).
- **Specific Plan Approval:** The Town Center Specific Plan has been prepared to realize the objectives of the proposed district as defined herein. The Plan will be adopted by resolution by the City Council of Stanton.

- **Mitigation Monitoring and Reporting Program:** The proposed Project’s impacts on the following issue areas would be significant and would require the implementation of mitigation measures: Biological Resources, Cultural Resources, Geology and Soils, Hazards and Hazardous Materials, Hydrology and Water Quality, Noise, Population and Housing, Tribal Cultural Resources, and Utilities and Service Systems. All impacts would be avoided or reduced to less than significant levels after mitigation.

All of the above entitlements will require approval by the City Council of Stanton.

---

## 1.5 Authority and Format of the Specific Plan

The State of California Legislature has established the authority and scope to prepare and implement specific plans. The State requires all cities and counties in California prepare and adopt a comprehensive General Plan for the physical development of their areas of jurisdiction. To implement the policies described in the General Plan, regulating programs are adopted (e.g., zoning ordinances, subdivision ordinances, building and housing codes, etc.). California State law authorizes cities with complete General Plans to prepare and adopt specific plans (Government Code Section 65450 – 65457). Local planning agencies or their legislative bodies may designate areas within their jurisdiction as areas for which a specific plan is “necessary or convenient” (Government Code Section 65451).

Specific plans are intended to serve as bridges between the local general plan and the individual development proposal for a specific area. Specific plans contain both planning policies

and regulations, and may combine zoning regulations, capital improvement programs, and other regulating requirements into one document.

The Town Center Specific Plan has been created through the authority granted to the City of Stanton by the California Government Code, Sections 65450 through 65453. This Specific Plan has been prepared in accordance with the provisions of the California Government Code, which stipulate that a specific plan contain text and diagrams specifying the following:

- **Land Use:** The specific plan must specify the distribution, location, and extent of the uses of land, including open space, within the area covered by the plan. This discussion is included in *Section 3.3, Distribution of Land Use Districts*, of this Plan.
- **Public Facilities:** The specific plan must show the proposed distribution, location, extent, and intensity of major components of public and private transportation, wastewater, water, drainage, solid waste disposal, energy, and other essential facilities located within the area covered by the plan, and needed to support the land uses described in the plan. This discussion is included in *Section 3.6, Circulation and Mobility Plan*, and *Section 3.7 Infrastructure and Public Services*, in this Plan.

- 
- **Development Standards:** The specific plan must include standards and criteria by which development will proceed, and standards for the conservation, development, and utilization of natural resources, where applicable. This discussion is contained in *Chapter 5, Development Regulations*, in the Plan.
  - **Implementation Measures:** The specific plan must include a program of implementation measures, including regulations, programs, and financing measures. A discussion of these topics is included throughout *Chapter 6, Implementation*, in this Plan.
  - **General Plan Consistency:** The specific plan must include a statement of the relationship of the specific plan to the General Plan. An analysis of the Town Center Specific Plan's consistency with the City's general plan is contained in *Appendix A, Consistency with the City of Stanton General Plan*, of this Plan.
  - **Optional Contents:** The specific plan may address any other subject that, in the judgement of the planning agency, is necessary or desirable for implementation of the General Plan. Landscape, architectural, and sustainability design guidelines are included as optional contents in *Chapter 4, Design Guidelines*, of this Plan.



---

*This page intentionally blank*

# 2

## PLANNING CONTEXT

---

### 2.1 Relationship to the City of Stanton General Plan and Zoning Code

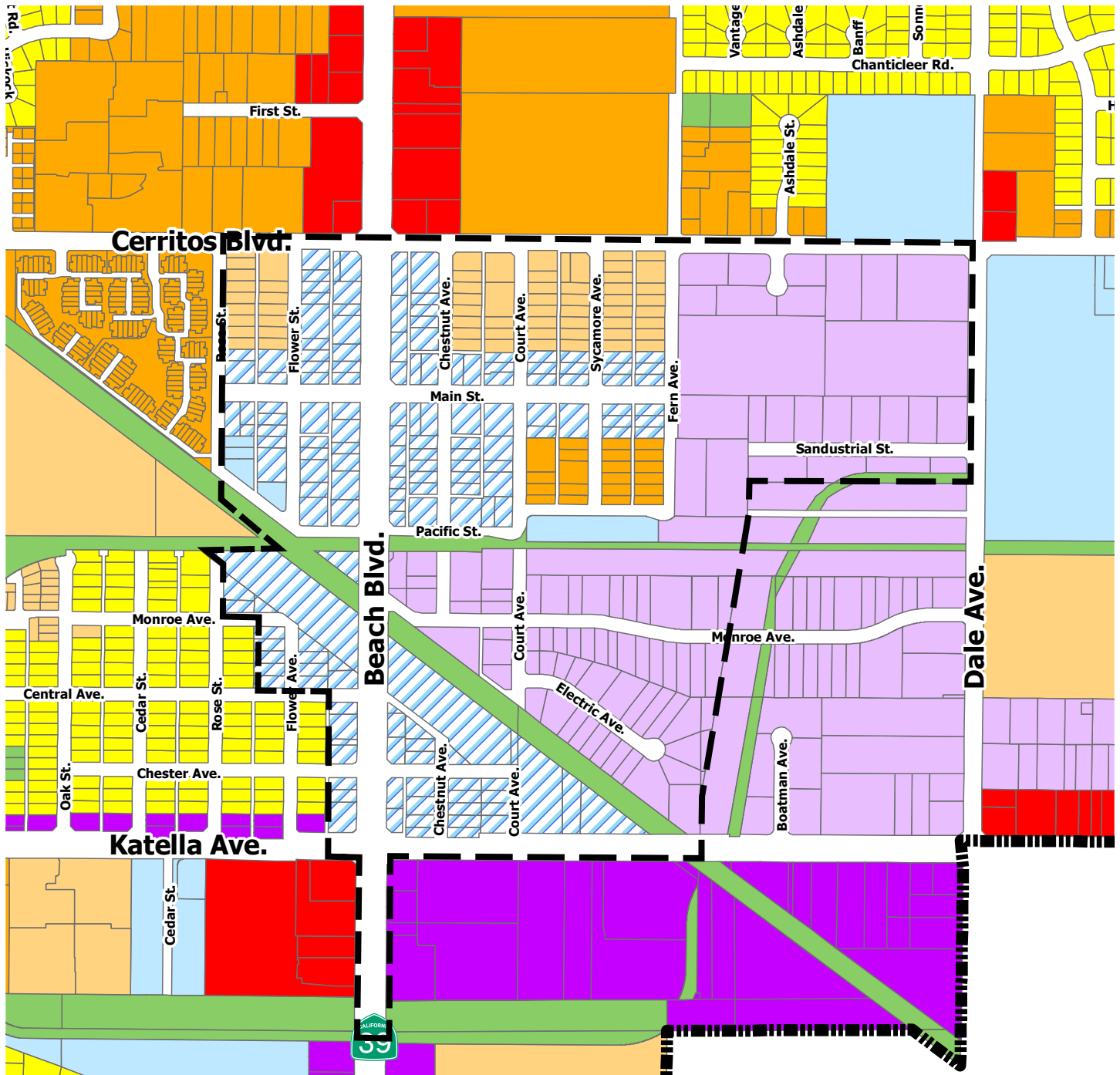
As required by State Law, this Specific Plan is consistent with the applicable goals and policies contained within the adopted City of Stanton General Plan. The goals and policies identified within each element of the City of Stanton General Plan have been evaluated and a statement of compliance with the General Plan has been included in *Appendix A*. The TCSP serves as the Zoning for the Plan Area.

#### 2.1.1 City of Stanton General Plan

The City of Stanton adopted the most recent version of the general plan in September of 2008. As depicted on *Exhibit 2.1 — Existing General Plan Land Use Designations*, the Specific Plan Area is designated as “Medium Density Residential,” “High Density Residential,” “Town Center Mixed Use District” and “Industrial.” In order to be consistent with the General Plan, all parcels within the Plan Area not currently designated “Town Center Mixed Use District” are redesignated from their current designation to “Town Center Mixed Use District,” as depicted on *Exhibit 2.2 — Proposed General Plan Land Use Designations*.

#### 2.1.2 City of Stanton Zoning Code

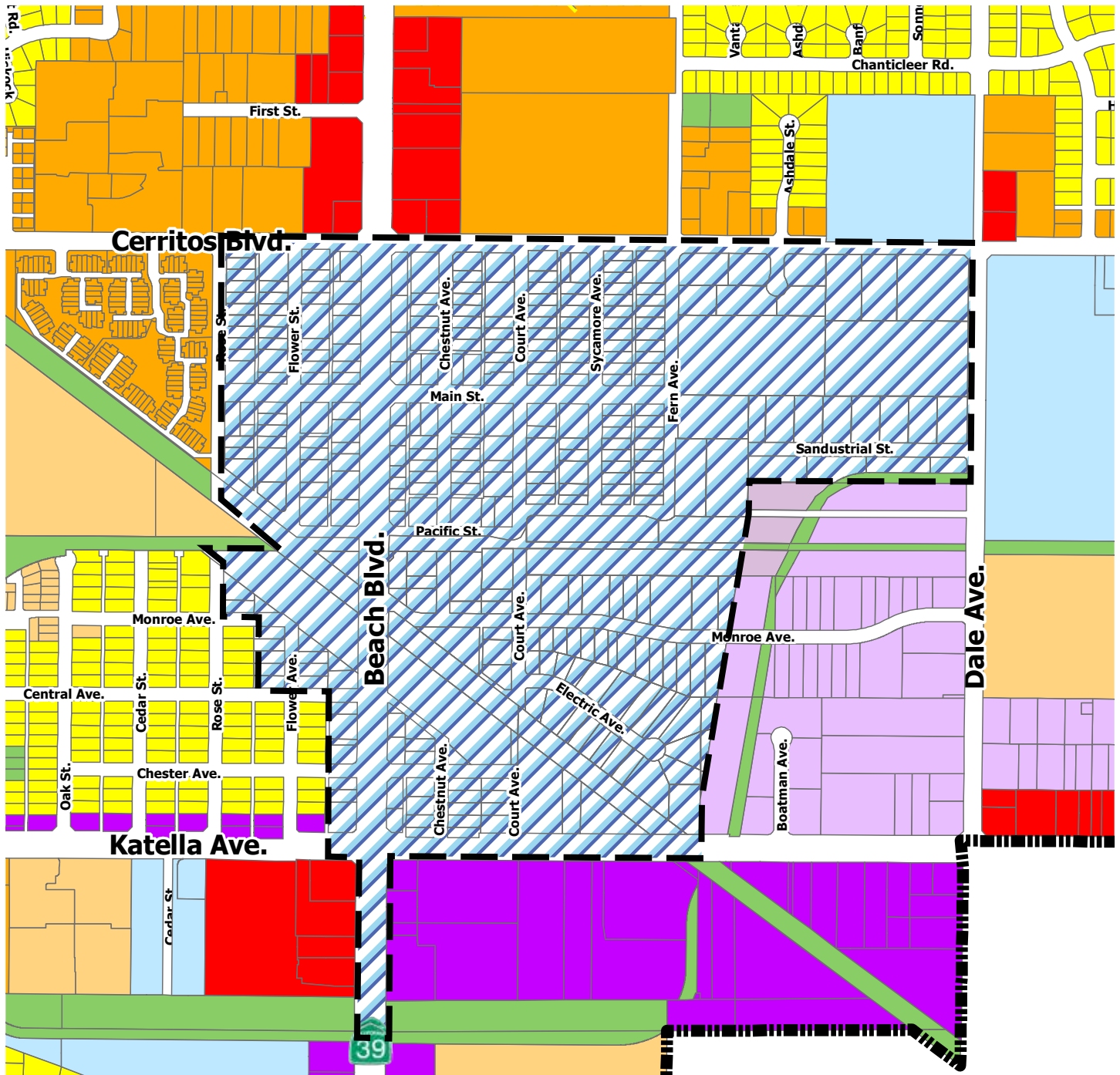
As depicted in *Exhibit 2.3 — Existing Zoning Designations*, existing zoning for parcels within the Plan Area includes the following zoning designations: “CN” Commercial neighborhood Zone, “CG” Commercial General Zone, “PR” Parks and Recreation Zone, “OS” Open Space/Buffer Zone, “IG” Industrial General Zone, “RL” Single-Family Residential, “RM” Medium Density Residential, and “PI” Public Institutional Zone. A Zone Change is required to adopt the Specific Plan. As such, the zoning of the site would change from the above designations to “TCSP’ Town Center Specific Plan,” as depicted on *Exhibit 2.4 — Proposed Zoning Designations*.



- |                                  |                                  |                    |
|----------------------------------|----------------------------------|--------------------|
| Low Density Residential          | South Gateway Mixed Use District | Open Space         |
| Medium Density Residential       | Town Center Mixed Use District   | Stanton City Limit |
| High Density Residential         | General Commercial               | Specific Plan Area |
| General Mixed Use                | Industrial                       |                    |
| North Gateway Mixed Use District | Public/Institutional             |                    |

## Exhibit 2.1 — Existing General Plan Land Use Designations

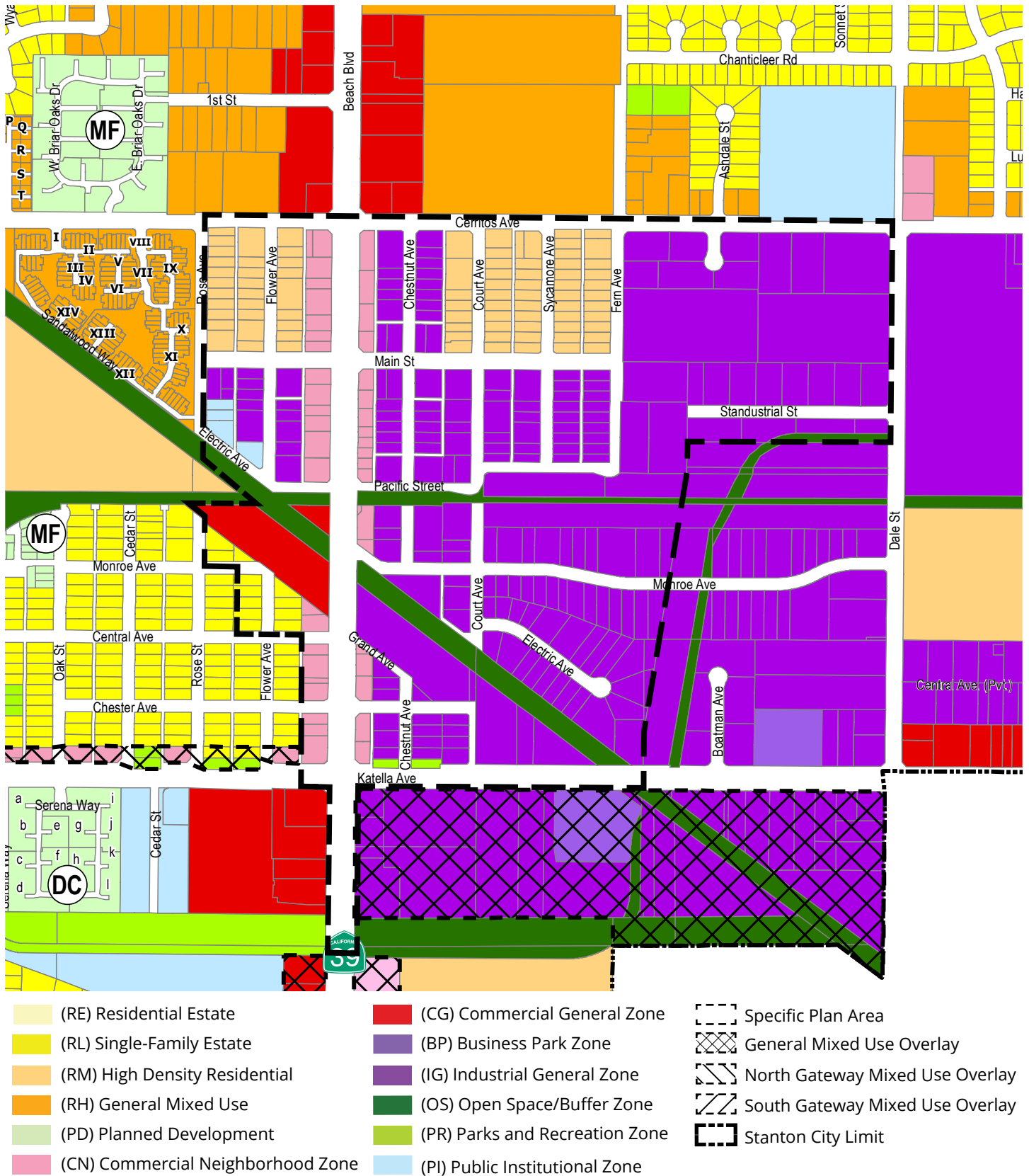
N.T.S. | Source: City of Stanton ⓘ



- Low Density Residential
- Medium Density Residential
- High Density Residential
- General Mixed Use
- North Gateway Mixed Use District

- South Gateway Mixed Use District
- Town Center Mixed Use District
- General Commercial
- Industrial
- Public/Institutional

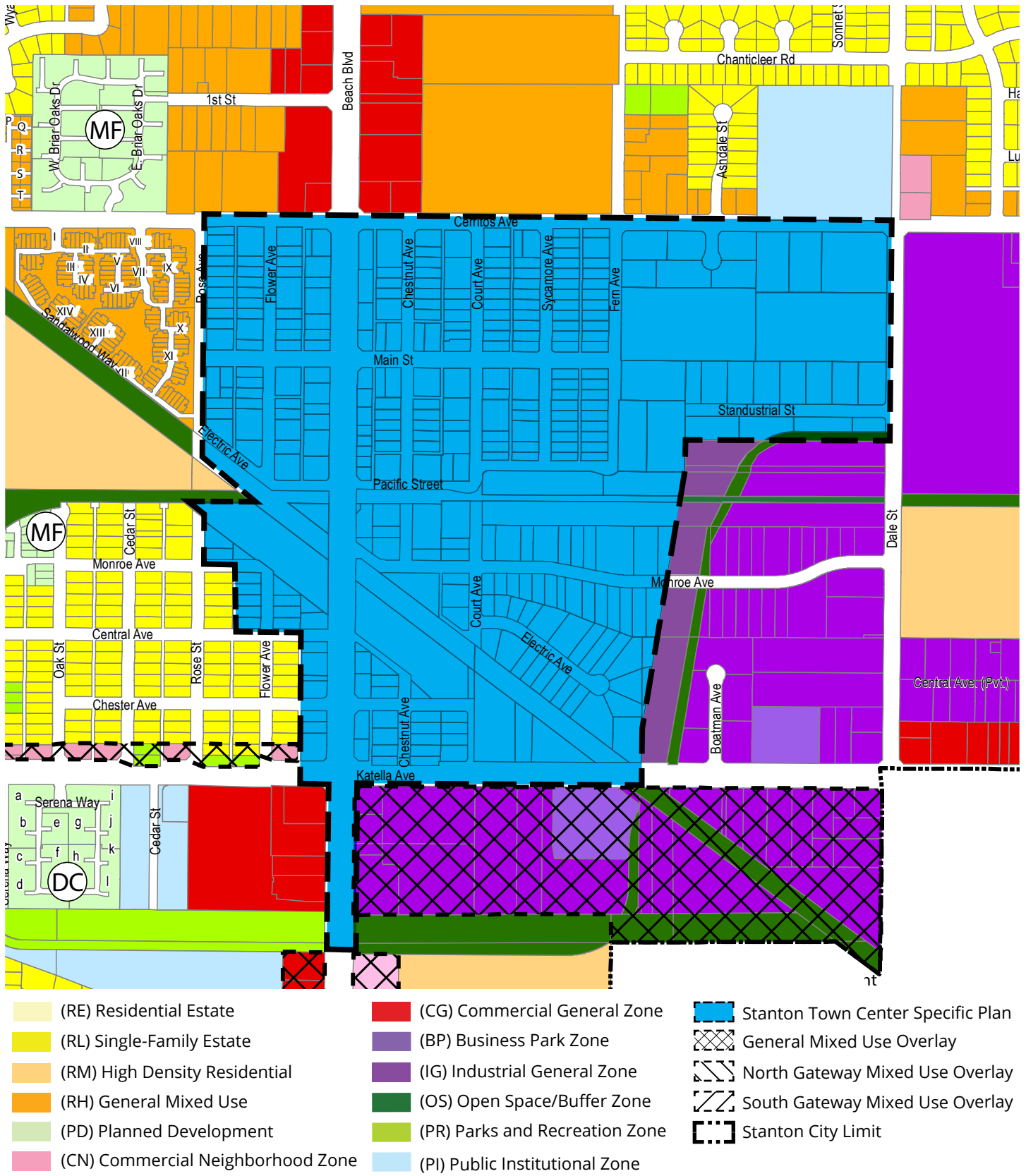
- Open Space
- Stanton City Limit
- Specific Plan Area



**Exhibit 2.3 — Existing Zoning Designations**

N.T.S. | Source: City of Stanton ⓘ





---

### 2.1.3 Other Policy Documents

In addition to the above regulating documents, portions of the Plan Area along Beach Boulevard are also subject to the following plans and policy documents:

#### *Stanton Livable Beach Boulevard Mobility Plan*

The Stanton Livable Beach Boulevard Mobility Plan is intended to guide City plans and implement mobility and public realm enhancement projects. Specifically, the Plan identifies amenities, pedestrian and bicycle facilities, vehicular circulation, transit and urban design recommendations for the Beach Boulevard Corridor within the City of Stanton.



*Historical photo showing Downtown Station in 1913*

## 2.2 Project Context

### 2.2.1 Historical Context

According to the City of Stanton's website, the 3.1 square mile jurisdiction is located in an area once apart of the 300,000-acre Rancho Los Nietos, one of the largest land grants in California history. In 1834, the Rancho was divided into smaller Ranchos that would be used for agriculture and land development. By the late 1800's, Rancho Los Alamitos where present day Stanton is located was primarily used for agriculture.

In 1906, the Pacific Electric Railway began operating in the Stanton area, which was then an unincorporated community known under the name "Benedict." Pacific Electric Railway's Santa Ana Line connected Downtown Los Angeles to Santa Ana in Orange County and included intermediate stops at cities such as Stanton. This connection incentivized business and brought prospective land buyers out to visit available parcels until 1950, when the Pacific Electric Railway discontinued service to Orange County on the Santa Ana Line.

In 2010, the City received a grant to review development program alternatives for a 4.1 acre site owned by Orange County Transportation Authority (OCTA) within the City along Beach Boulevard. In order to develop a comprehensive long-range vision for the area, a comprehensive planning process was initiated for parcels that are within the current Plan Area, which also includes the OCTA site. Ultimately the Specific was not adopted; however, goals and objectives established by the previous plan were incorporated into the TCSP if still relevant and consistent with the findings of community outreach.

---

### 2.2.2 Opportunities and Challenges

The Plan Area includes multiple contextual factors that influence the project's suitability for redevelopment. These influences are shown on *Exhibit 2.5 — Opportunities and Challenges Analysis*, and are described below:

- Proximity of residential, commercial and industrial uses within walking distance of one another.
- Beach Boulevard, a designated “smart-street” and high-quality bus route, as the defining circulation feature within the Plan Area.
- Two major arterials, Cerritos Avenue and Katella Avenue, adjacent to the Plan Area.
- Opportunity to provide multi-modal connections and increased access via active and inactive rail corridors traversing the Plan Area.
- Vacant OCTA site at the intersection of Beach Boulevard and Pacific Street.
- Proximity to potential future trails and open spaces.
- Large parcels and multiple parcels under the same ownership, presenting lot consolidation opportunities for cohesive development.
- Low-quality of existing pedestrian and bicycle circulation within the Plan Area.
- Existing heavy-industrial land uses that may be incompatible with residential or commercial uses.
- Opportunity to encourage redevelopment along Stanton’s Main Street.

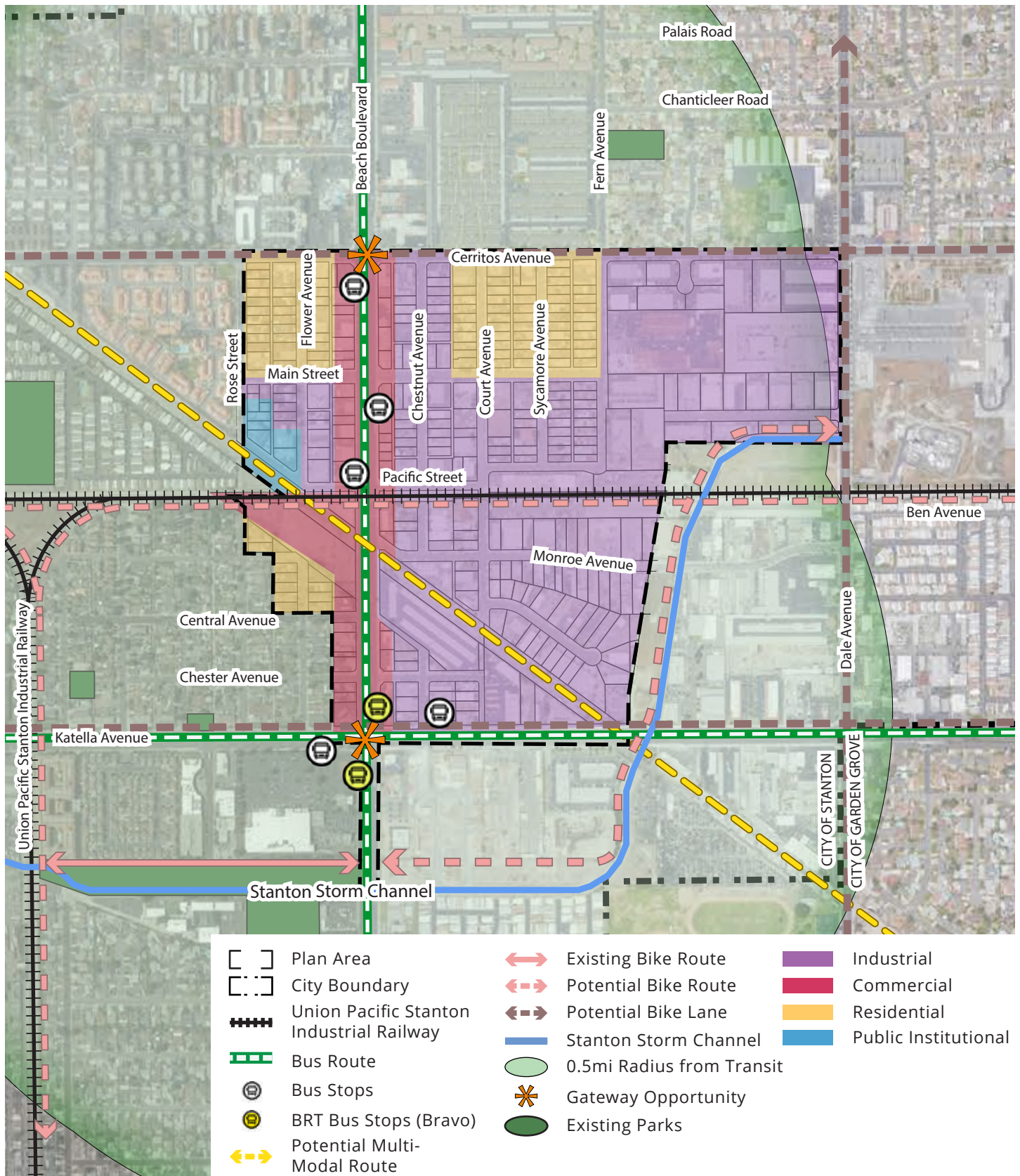
### 2.3 Existing Site Conditions and Setting

The existing physical setting of the Plan Area varies based on the uses in that portion of the area. Areas with an industrial character tend to feature lower-rise buildings and predominantly hardscape areas mostly devoted to surface parking lots, loading zones, and driveways. Residential areas feature one- to two-story development, sidewalks, and parallel, on-street parking. There is little to no landscaping within street rights-of-way in residential neighborhoods within the Plan Area. Commercial development tends to cluster around Beach Boulevard. Beach Boulevard is maintained by CalTrans and travel is dominated by the automobile.

No trails currently exist within the Plan Area, though several potential future trails are identified by City documents following storm drain canals and existing rail rights-of-way. Additionally, no parks facilities currently exist to serve residents within the Plan Area.

Some recent commercial redevelopment has occurred along Beach Boulevard, but the majority of existing buildings within the Plan Area have a low-intensity industrial character retained from initial development in the 1950’s and 1960’s.





**Exhibit 2.5 — Opportunities and Challenges**

N.T.S. | Source: KTGy, Google Earth ⓘ

---

### 2.3.1 Existing Land Uses

Historically, Beach Boulevard has served as an important commercial corridor within the City of Stanton. Residential and industrial development in this area occurred in the post-war population boom of the 1950's and 1960's and has not undergone substantial redevelopment or improvements since this time.

The Stanton Town Center Specific Plan Area covers approximately 156.9 acres that generally follows the land use and development pattern of early development within the City of Stanton. Existing zoning classifications are depicted on *Exhibit 2.5*. Regardless of zone, parcels within the Plan Area commonly feature some form of rear alley access.

The primary uses along Beach Boulevard are commercial and retail uses. Some areas along Main Street also feature commercial uses.

Residential neighborhoods within the Plan Area typically feature single-family or two-story multi-family residential development constructed in the 1950's and 1960's. The majority of residential development occurs in the northeastern and northwestern portions of the Plan Area, along Rose Street, Flower Avenue, Chestnut Avenue, Court Avenue, Sycamore Avenue, and Fern Avenue.

Industrial development within the Plan Area predominantly occurs in the eastern and southeastern portion of the Plan Area. Businesses within these areas range from lumber supply yards and mini-storage facilities to chemical supply factories, autoshops, and steel fabricators. Industrial buildings tend to be concrete tilt-up structures with long, unbroken facades and flat roofs.

A small public facilities area exists along Pacific Street that contains the Orange County Fire Authority (OCFA) Station, Number 46 and ancillary support buildings.

OCTA is in possession of multiple parcels and parcel corridors throughout the plan area that are either vacant or are encumbered with easements for freight rail rights-of-way. Historically these long linear parcels served many uses, including functioning as the route of the former Pacific Electric Rail line that served the City of Stanton as well as other cities within the area. Today, the majority of these parcels are vacant, with some used for storage activities.

### 2.3.2 Existing Circulation

Roadway circulation in the Plan Area is facilitated by major arterial streets, as identified in the General Plan. Beach Boulevard is identified by OCTA as a "Smart Street" and serves as the primary vehicular corridor traversing the City. Other significant arterials within or adjacent to the Plan Area include Katella Avenue and Cerritos Avenue.

Streets within the Plan Area typically include sidewalks on both sides of the street and minimal to no landscaping. There are no designated bicycle lanes or trails within the Plan Area; *Exhibit 2.5* depicts potential future bike lanes and bike routes in the vicinity the Plan Area.

---

### 2.3.3 Transit Access

*Exhibit 2.5*, depicts transit access to the Specific Plan area. Access to a variety of transit options reduces dependency on vehicle trips which can reduce congestion, increase access to and from the Plan Area, and have a positive effect on the environment. Multi-modal access to the Plan Area is described below:

#### 2.3.3.1 Orange County Transit Authority

Bus service is provided through and to the Plan Area via two main routes:

- Route 29, along SR-39 Beach Boulevard connecting Brea to Huntington Beach.
- Route 50, along Katella Avenue connecting Long Beach to Orange.

In preparation for the 2028 Los Angeles Olympic Games, Los Angeles County Metropolitan Transportation Authority (LA Metro) plans a future light-rail route that will extend to the Los Angeles County line, terminating in the City of Artesia. This proposed route follows the same Pacific Electric rail corridor that traversed the Plan Area and included a stop at the vacant parcel currently owned by OCTA. Currently, OCTA does not propose a connection to LA Metro's planned future light-rail route; however, the Plan considers this potential future connection as an opportunity that could increase multi-modal access within the Plan Area.

## 2.4 Public Outreach Summary

The Plan Area has a diverse group of stakeholders, including residents, business and property owners, and employees within the Plan Area. In order to reach the broadest set of participants and potentially-interested parties, the outreach strategy for the Town Center Specific Plan included multiple noticing approaches.

Each of the two virtual workshops was divided into three sessions. For each session, stakeholders were grouped with those similar to them in order to facilitate conversations that allowed the needs or desires of each group to be more easily identified. The groups were as followed:

- City staff, city officials, and interested members from adjacent jurisdictions or government agencies.
- Businesses located within the Plan Area and within 500 feet of the Plan Area boundary.
- Owners of parcels within the Plan Area and within 500 feet of the Plan Area boundary.

City staff, officials, and other interested government agencies were notified via phone calls and emails.





*Preferred residential design imagery*

Addresses of businesses within the Plan Area were gathered based on a registered list provided by the City of Stanton. Postcards and emails were sent in advance of each workshop informing them of the upcoming event.

Postcards were also sent out to each addressed parcel within the Plan Area to give residents and property owners an opportunity to provide input during the workshops.

In addition to these methods, City of Stanton social media accounts on Instagram and Facebook created online posts detailing the topic and timing of the workshops to allow for a more widespread attendance.

The content of the postcards, emails, and the online social media posts gave recipients the information to RSVP for the virtual workshops, as well as the link to the City's online informational webpage created for the project.



*Preferred retail design imagery*

## 2.4.1 Workshop 1: Community Visioning and Initial Outreach

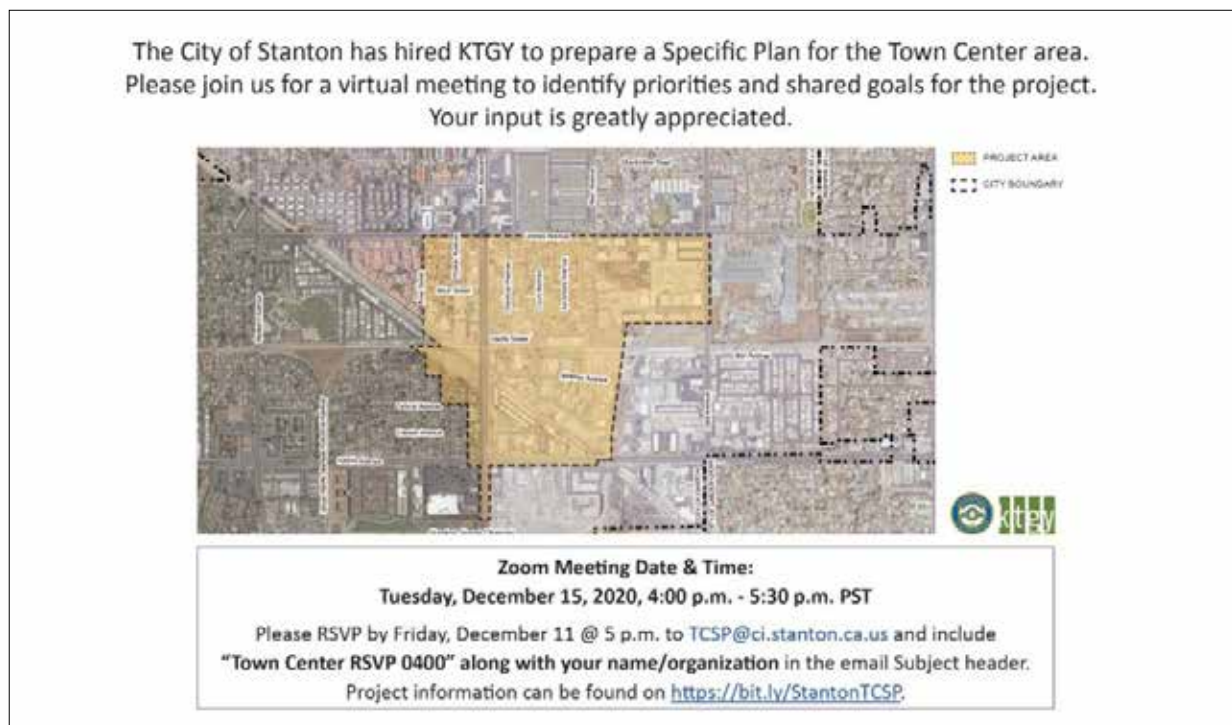
### 2.4.4.1 Workshop Concept

The goal of the visioning workshop was to determine perceptions of the existing condition of the Plan Area and generate ideas to help craft the vision for the Plan Area. Participants were informed of the efforts the consultant team had performed to date, and asked questions via a live online poll to gather opinions on what future priorities for the Plan Area should be. The online poll was also available after the presentation in a survey format on the City's outreach website. After each session's presentation, there was an opportunity for live questions and answers, verbally or via chat.

### 2.4.4.2 Workshop Results

Table 2.1 — Workshop 1 Participation Summary, lists the number of stakeholders that participated in the various sessions of Workshop 1 or responded to the online survey hosted on the City's outreach website.

TABLE 2.1 — WORKSHOP 1 PARTICIPATION SUMMARY	
Session	Number of Participants
City & Government: 2:00 PM	12
Business Owners: 4:00 PM	8
Property Owners & Residents: 6:00 PM	26
Online Survey	56



Postcard mailer sent out to the local business community for the December 15, 2020 Visioning Workshop

Participants in the sessions identified the primary existing strength of the Plan Area to be its strong mix of uses. Poll results also indicated that the area could be improved if it was safer, featured more retail and attractive streetscaping. Respondents also expressed the desire for increased pedestrian and cyclist connectivity. Members of the public identified open space, retail, and town-center uses as uses that they would appreciate being added to the area, specifically a grocery store. Workshop and survey participants also selected preferred imagery for various potential uses within the Plan Area.

Using feedback from this first workshop and information gathered during the research process, the consultant team generated three framework concepts for the Plan Area.

2.4.2 Workshop 2: Framework Plan Concepts Review

2.4.4.1 Workshop Concept

The goal of the second workshop was to confirm the vision and solicit feedback on the three framework concepts for the Plan Area, in order to create the preferred land use framework plan. Participants were informed of the results of the first workshop and how the designs of the three framework alternatives were derived. A live online poll was conducted during the presentation to gather participant opinions. This poll was also available online in survey format on

the City’s outreach website. After each session’s presentation there was an opportunity for live questions and answers, both verbally and via chat.

2.4.4.2 Workshop Results

Table 2.2 — Workshop 2 Participation Summary, lists the number of stakeholders that participated in the various sessions of Workshop 2 or responded to the online survey hosted on the City’s outreach website.

TABLE 2.2 — WORKSHOP 2 PARTICIPATION SUMMARY	
Session	Number of Participants
City & Government: 2:00 PM	8
Business Owners: 4:00 PM	10
Property Owners & Residents: 6:00 PM	18
Online Survey	33

Participants identified a preference for Framework Plan 3, which featured a Main

Street focus as well as district-wide aesthetic improvements and increased pedestrian and cyclist connections. The preference for a new retail core within the Plan Area was also expressed.

### 2.4.3 Online Self-Guided Outreach Survey

In January 2022, a narrated video presentation was uploaded to the TCSP project website. This presentation contained information regarding updates to the Specific Plan effort narrated by the consultant team. Participants could watch the video presentation and complete a survey regarding the efforts to date, responding to

multiple choice and open-ended questions based on the contents of the presentation. This survey was opened for a period of 17 days beginning on January 11, 2022 and ending on January 27, 2022.

A summary of participation for the online self-guided outreach is found below in *Table 2.3 — Self-Guided Presentation Participation Summary*.

TABLE 2.3 — SELF-GUIDED PRESENTATION PARTICIPATION SUMMARY	
Metric	Number of Impressions
Video Views	302
Survey Respondents	31



Screenshot from virtual online presentation

# 3

## PLAN ELEMENTS

---

### 3.1 Purpose and Intent

This Chapter contains a discussion of the various plan elements for the TCSP, including the following:

- Specific Plan Objectives
- Land Use Districts
- Open Space Framework
- Circulation and Mobility Plan
- Infrastructure Plan

Each element works in tandem with the other plan parts to establish a framework that ensures The Plan fosters high-quality development and a reimagined urban fabric for the TCSP area.



---

## 3.2 Specific Plan Objectives

Based on the vision established during the outreach process, This Plan aims to create a new collection of mixed-use, residential, commercial, and industrial neighborhoods while allowing existing businesses to continue and preserving existing, single-unit residential neighborhoods.

The TCSP is designed to implement a series of realistic and achievable project objectives that implement applicable City of Stanton General Plan goals and policies and ensure that the Plan Area develops as a high-quality mixed-use neighborhood. These objectives are as follows:

1. Preserve existing residential neighborhoods and create a vibrant, pedestrian friendly environment.
2. Maintain existing businesses while encouraging a broader mix of uses and encouraging the revitalization of existing industrial uses.
3. Improve existing streetscape and landscape.
4. Provide for more locally-serving retail and commercial developments.
5. Abandon alleys throughout the Plan Area when feasible and larger development is proposed.
6. Create a true “Main Street.”
7. Link the Specific Plan area to other districts.
8. Create design guidelines for streetscape, open space, architecture, landscape, and public improvements.
9. Reduce vehicle trips and trip duration by encouraging efficiency between trip origin and trip destination.
10. Reduce greenhouse gas (GHG) emissions and pollution through zoning changes that would reduce reliance on motorized vehicles and support active transportation modes.
11. Ensure adequate and efficient infrastructure to support existing and future development.
12. Encourage economic development and incentivize investing in infill development.



---

### 3.3 Land Use Districts

The TCSP is the zoning for the Plan Area and implements a framework for land uses and redevelopment.

Four land use districts are identified for the approximately 156.9-acre Plan Area, as depicted on *Exhibit 3.1 – Planning Areas and Plan Elements*: Town Center Mixed-Use, Town Center Industrial, Town Center Residential, and Retail-Oriented Mixed-Use. The implementation of land use districts allows for a targeted application of the community vision established during the outreach process by tailoring land uses and development regulations to particular locations within the Plan Area.

Design Guidelines specifying architectural character and form are found in *Chapter 4, Design Guidelines*. Development Regulations specific to each land use district are found in *Chapter 5, Development Regulations*.

#### 3.3.1 Town Center Mixed-Use

The intent of the Town Center Mixed-Use (TCMU) land use district is to increase housing stock and land use diversity within the Plan Area, and encourage residential development within walking distance of retail core areas and maximize access to multi-modal transit opportunities within the Plan Area. The TCMU district allows for a blend of standalone residential, commercial, and mixed-use development to occur.

Within the TCMU district, the Plan envisions future medium- and higher-density residential development that, while not required, is encouraged to include a retail component in its design.

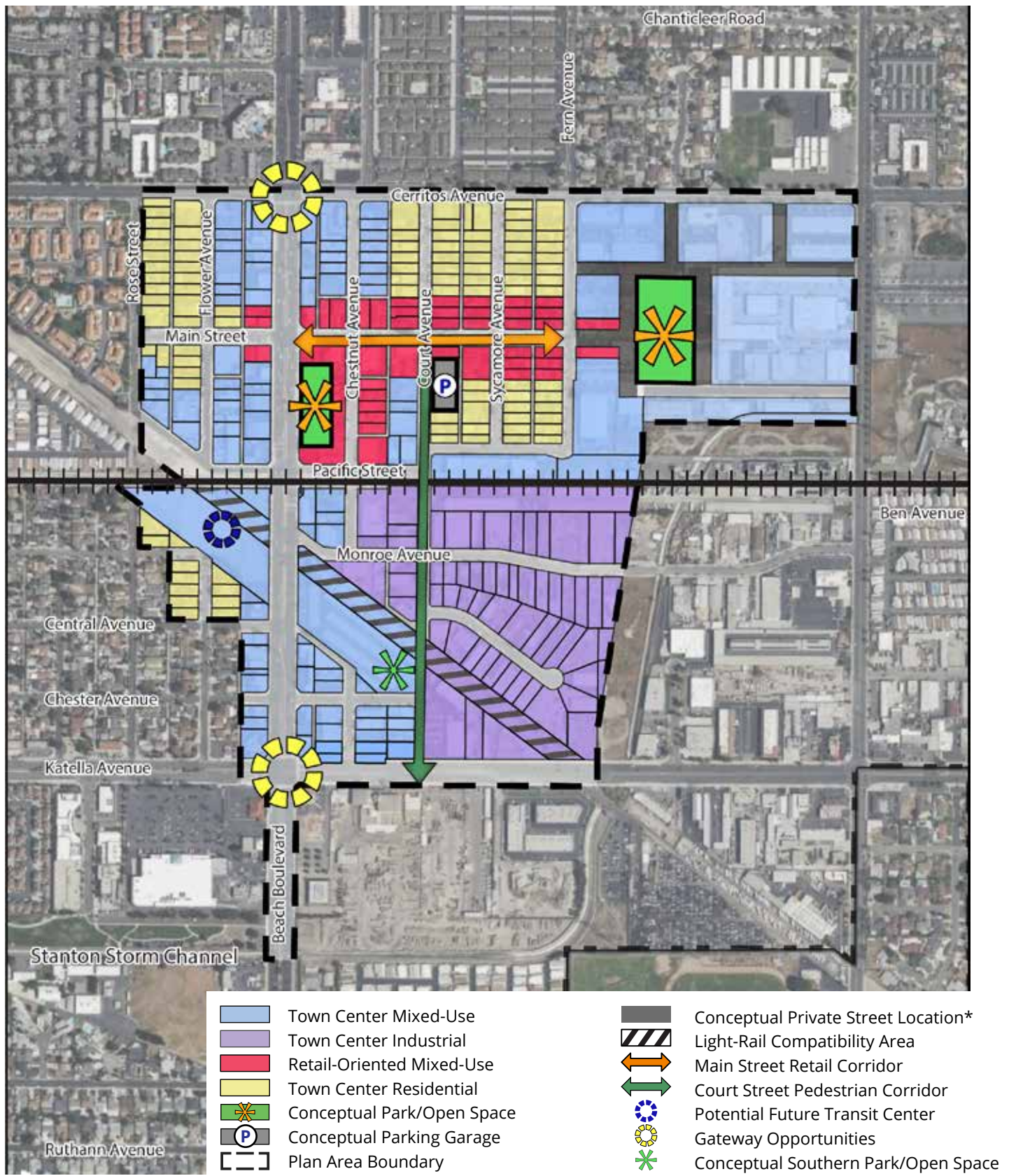
#### 3.3.2 Town Center Industrial

The intent of the Town Center Industrial (TCI) land use district is to allow existing industrial businesses to continue, while facilitating new research and development and light-industrial uses that are compatible with neighboring residential uses. Residential uses are not permitted within this district. In addition to industrial uses, other compatible commercial uses that may retain an industrial or artistic character, such as artisanal manufacturing and sales, distilleries, breweries, commercial cannabis uses, and tasting rooms, to occur.

#### 3.3.3 Retail-Oriented Mixed-Use

The intent of the Retail-Oriented Mixed-Use (ROMU) land use district is to encourage retail and mixed-use development in areas with a high degree of exposure to vehicular and anticipated pedestrian traffic. The ROMU district occurs primarily along Beach Boulevard and Main Street within the Plan Area.

To encourage and facilitate the creation of a true “town center,” any future mixed-use development within the ROMU district is required to include ground floor commercial uses per requirements detailed in *Chapter 5*.



\*Locations are subject to change and do not require an Amendment

### Exhibit 3.1 — Land Use Districts and Plan Elements

N.T.S. | Source: Google Earth ⓘ

### 3.3.4 Town Center Residential

Neighborhoods within the Town Center Residential land use district are designated to preserve the residential character of this district. Land uses within this area will be restricted to those uses currently allowed in the City’s residential zoning designation, and development standards will preserve the residential character of the neighborhood.

### 3.3.5 Allowable Development

Land uses within the TCSP are limited by maximum intensity. Residential uses within the Plan Area are limited by overall base dwelling units per acre. Non-residential uses, such as industrial or commercial uses, are limited by floor area ratio (FAR).

Residential development may occur at a density of as low as 8 units per acre and up to 70 units per acre, depending on the development tier used. Standalone non-residential uses are allowed to occur at a floor area ratio (FAR) of up to 1.5. Within a mixed-use development containing both residential and non-residential uses, the residential portion of development may occur at a density of up to 70 units per acre. Within a mixed-use development, non-residential uses may occur at a FAR of up to 1.0.

*Table 3.1 — Land Use District Acreages*, depicts the acreage of each land use district within the Plan Area.

**TABLE 3.1 — LAND USE DISTRICT ACREAGES**

<i>Land Use District</i>	<i>Acreage</i>
Town Center Mixed-Use	60.7 Acres
Town Center Industrial	25.5 Acres
Retail-Oriented Mixed-Use	13.4 Acres
Town Center Residential	13.9 Acres



---

## 3.4 Open Space Framework

### 3.4.1 Open Space Concept

The TCSP area currently does not include dedicated public open space. The intent of the TCSP open space framework is to locate open space throughout the Plan Area to maximize access to recreation opportunities. *Exhibit 3.1, Land Use Districts and Plan Elements*, depicts three potential open space locations within the Plan Area that are anticipated to function as the primary public open spaces within the Plan Area. Thresholds for in-lieu fees will be the same as listed in Section 19.42 of the Stanton Municipal Code.

An enhanced pedestrian connection is envisioned along Court Street, which would help connect the open spaces at the northern and southern ends of the Plan Area. The three primary open space features within the Plan Area are described below.

### 3.4.2 Beach Boulevard Plaza

The Beach Boulevard Plaza is envisioned to be a gathering place for public and private events, public gatherings, musical performances, and passive recreation. The plaza may include elements such as public art, landscape features, outdoor seating and dining areas, fountains, outdoor amphitheaters, and/or small retail uses within the plaza such as a coffee stand or cafe. The location of the plaza along Beach Boulevard offers a high degree of visibility and generates visual interest for the future mixed-use retail corridor along Main Street and also provides an opportunity for aesthetic enhancement along Beach Boulevard. The plaza is intended to be located adjacent to retail uses that activate the open space by increasing pedestrian activity and incorporating activities such as outdoor dining.

### 3.4.3 Eastern Neighborhood Park

The eastern neighborhood park is envisioned to be a large landscaped open space area that provides access to outdoor amenities and active recreation opportunities within a walkable distance to residents within the Plan Area. The eastern neighborhood park is located at the physical and visual terminus of Main Street.

The park is anticipated to be approximately one acre in size and may include amenities such as public art, a playground/tot lot, open spaces for active recreation and exercise, outdoor pedestrian furniture and dining areas, small sport courts, and outdoor gathering spaces such as small plazas or amphitheaters.



*Inspirational Image for Eastern Neighborhood Park*

---

#### 3.4.4 Southern Pocket Park

The southern pocket park is depicted in a conceptual location on *Exhibit 3.1, Land Use Districts and Plan Elements*, near the intersection of Chester and Chestnut Avenues. This small open space is envisioned to provide amenities such as a playground/tot lot, open spaces for exercise and/or passive activities, and pedestrian furniture.

#### 3.4.5 Open Space Components

The precise size and location of open spaces envisioned by the open space framework is conceptual and subject to change as redevelopment occurs over time.

The execution of these open spaces requires property owner cooperation and lot consolidation in order to create meaningful public open spaces that function as the hubs and anchors of activity within the Plan Area. The precise location and size of these open spaces is flexible, but should fulfill the vision and intent of the open space framework as described within this section and meet the minimum requirements identified in *Section 5.5, Development Regulations* of this Specific Plan.

### 3.5 Circulation and Mobility Plan

The TCSP is planned as a mixed-use neighborhood that blends existing uses with new mixed-use development, maximizes access to existing transit opportunities, and includes a robust pedestrian and bicycle transportation network. The Plan also incorporates conceptual future transit opportunities into its design, while ensuring that the success of the multi-modal network does not depend on the completion or final details of potential future transit opportunities. A number of the Specific Plan objectives relate to circulation and mobility, including:

- Reduce vehicle trips and trip duration by encouraging efficiency between trip origin and trip destination.
- Reduce greenhouse gas (GHG) emissions and pollution through zoning changes that would reduce reliance on motorized vehicles and support active transportation modes.
- Ensure adequate and efficient infrastructure to support existing and future development.

To accomplish these objectives, the TCSP incorporates a “complete streets” approach that prioritizes creation of a true multi-modal transportation system and that creates new connections throughout the Plan Area, as described below and depicted on *Exhibit 3.1, Land Use Districts and Plan Elements*.

### 3.5.1 Existing Circulation Infrastructure

The Plan Area utilizes existing circulation infrastructure to facilitate multi-modal movement throughout the district. The Plan Area is served by OCTA Routes 29 and 50, as depicted on *Exhibit 2.5, Opportunities and Challenges*. Street widths and sections for the streets within the TCSP are depicted on *Exhibits 3.3A and 3.3B, Street Sections*. Arterials and streets within the Plan Area are described in *Table 3.2, Street Sections*.

### 3.5.2 Circulation Enhancements

Circulation enhancements are included throughout the Plan Area to facilitate multi-modal connectivity and increase pedestrian safety, as depicted on *Exhibit 3.2, Circulation Plan*.

New roads are included in the northeastern portion of the Plan Area. These roads are conceptually located, but are intended to serve implementing developments and the future park within this portion of the Plan Area.

Intersection improvements are identified at the following four intersections:

- Beach Boulevard and Main Street
- Beach Boulevard and Pacific Street
- Cerritos Avenue and a future street
- Dale Street and a future street

Intersection improvements enhancements include design features that may include, but are not limited to, the following features:

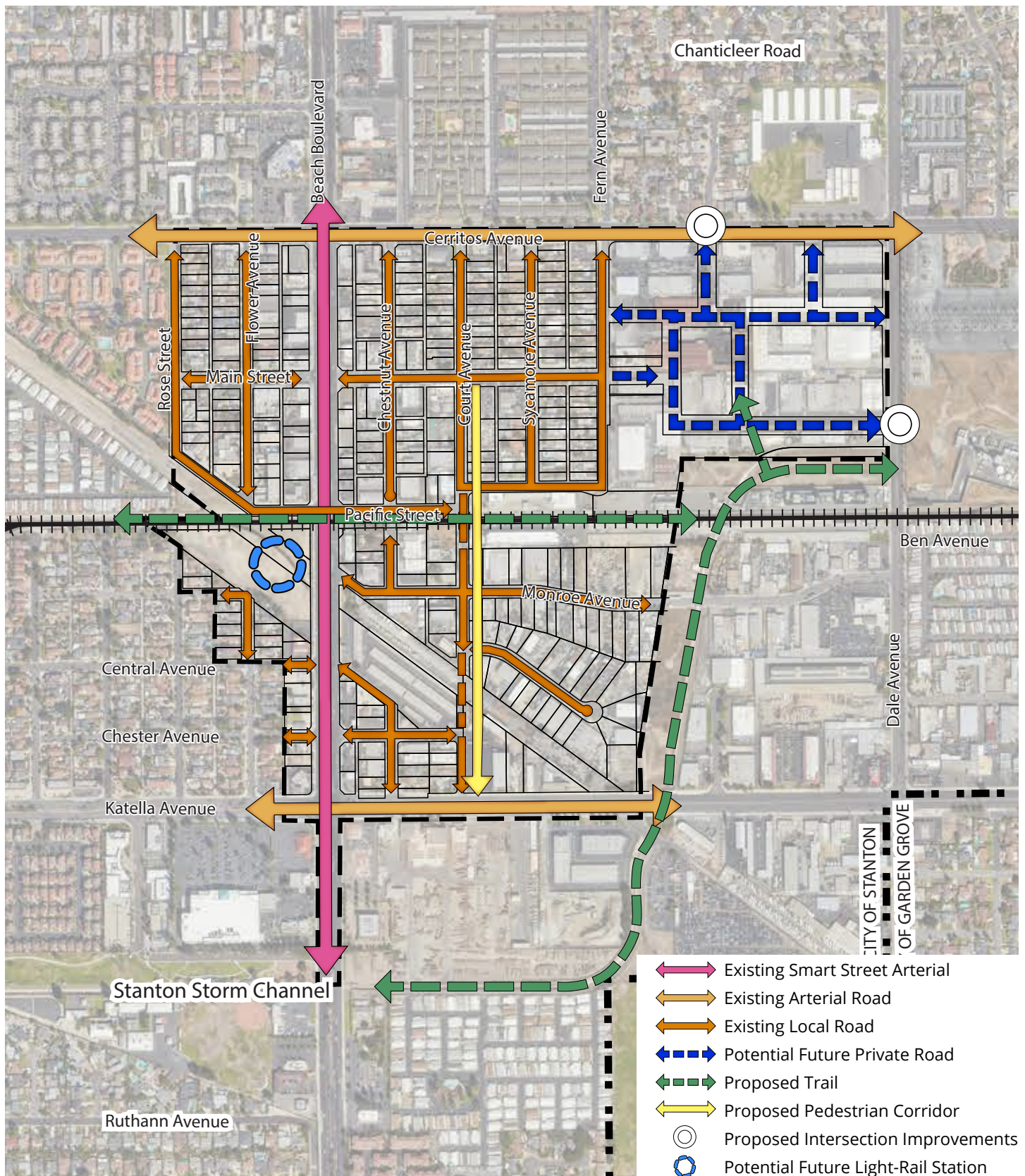
- Pavement enhancements such as textured and/or colored concrete or pavers
- Pedestrian bulb-out crossings to increase pedestrian visibility
- New crossings for pedestrians and bicyclists

A potential future trail is depicted along the existing east-west rail corridor traversing the Plan Area. This potential future trail is to connect to another potential trail along the Stanton Storm Channel, which would also provide connectivity to the northeastern portion of the project site as depicted on *Exhibit 3.2, Circulation Plan*.

TABLE 3.2 — STREET SECTIONS

Street Name	Overall ROW Width	Curb-to-Curb Width	Parkway and Sidewalk Width	Number of Travel Lanes	Center Median	On-Street Parking
Beach Boulevard	132'	110'	11'	8	Yes	No
Katella Avenue	120'	93.5'	13-13.5'	6	Yes	No
Cerritos Avenue	80'	64'	8'	4	Yes	No
Main Street	80'	56'	12'	2	No	Yes
Typical Street	60'	36'	12'	2	No	Yes
Typical Alley	15'	15'	0'	2	No	No

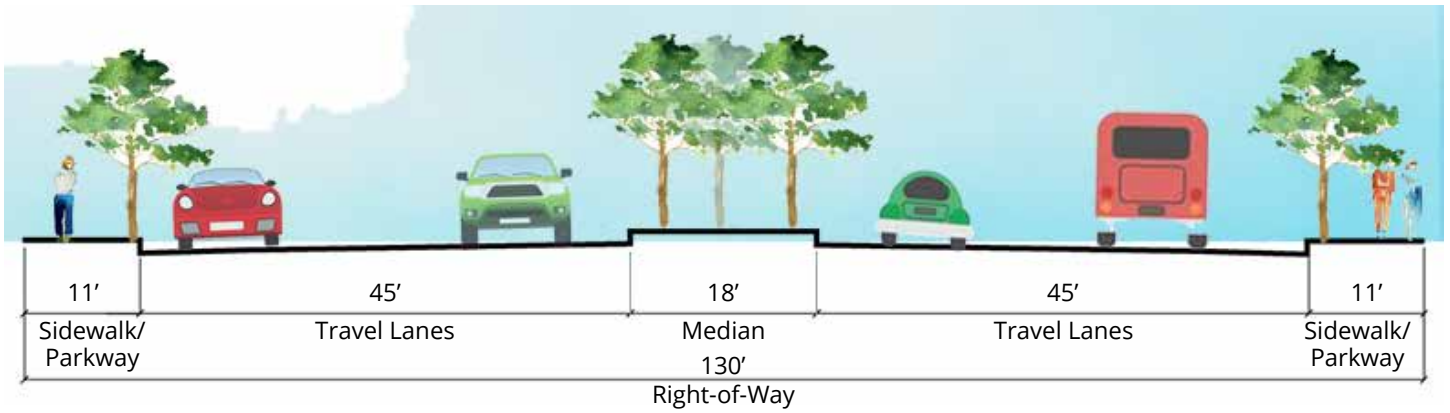




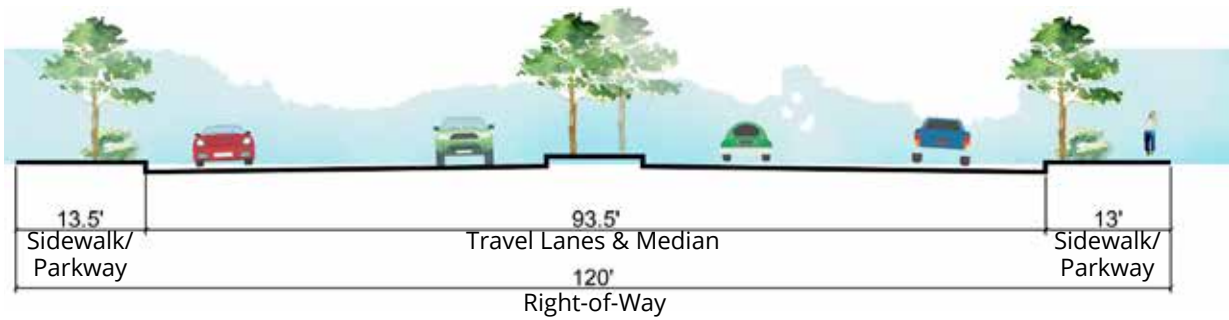
Source: Google Earth | N.T.S.

### Exhibit 3.2 — Circulation Plan

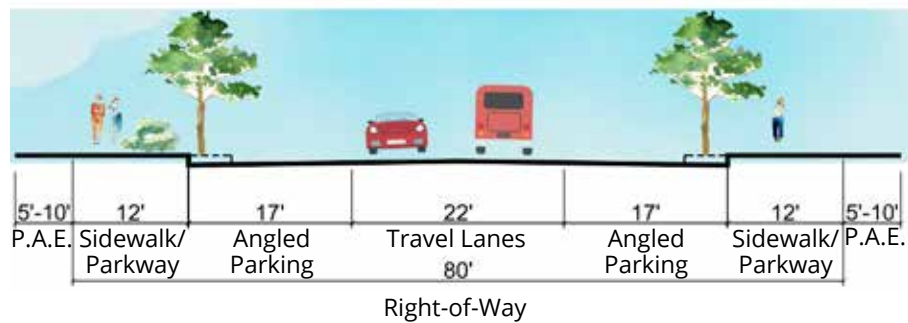
## Beach Boulevard



## Katella Avenue



## Main Street



*Note: any modifications to Beach Boulevard are subject to Caltrans approval.*

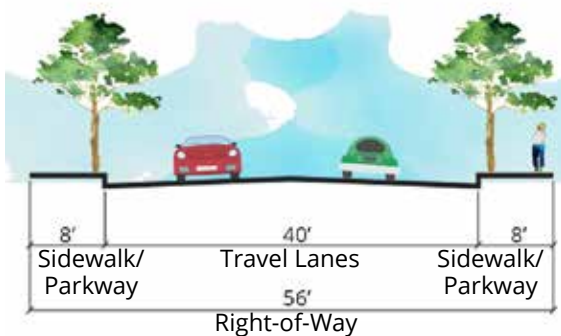




### Typical Street: Chestnut Avenue, Court Avenue, Sycamore Avenue, Fern Street



### Private Street



### Alley



---

Court Avenue is envisioned to include additional pedestrian enhancements, including a future connection across the east-west rail corridor.

The pedestrian-focused enhancements along Court Avenue run from Katella Avenue north to Main Street, increasing connectivity between the southern and northern portions of the Plan Area.

Additionally, a potential future transit station is identified on the OCTA property located along Beach Boulevard. This transit center could connect users of a potential future light-rail along the former Pacific Electric rail corridor to the multi-modal network within the Plan Area.

### 3.5.3 Alley Vacations

In an effort to facilitate the redevelopment of the commercial and industrial areas within the Plan area, this Specific Plan encourages the vacation and reuse of alleys within the areas identified in *Exhibit 3.4, Alley Vacations*. Once vacated, alleys may be built upon or repurposed for another use such as outdoor dining. Alley vacations will only be allowed for larger development and where feasible. Other properties shall not be affected by vacating alleys. All alley vacations shall adhere to the following:

- All utilities within the alley shall be rerouted or an easement benefiting the public utility shall be recorded, subject to the satisfaction of the public utility company.
- If an alley is to be partially vacated, adequate vehicular access and circulation shall be provided to the properties needing access via the alley, subject to review and approval of the Public Works Department. At the time of the vacation request, properties not accessing the alley

do not need to maintain access to the alley (i.e. obstructed by a solid wall).

- Financial agreements shall be entered into between the City and applicant to facilitate the alley vacation.

### 3.5.4 Streetscaping Enhancements

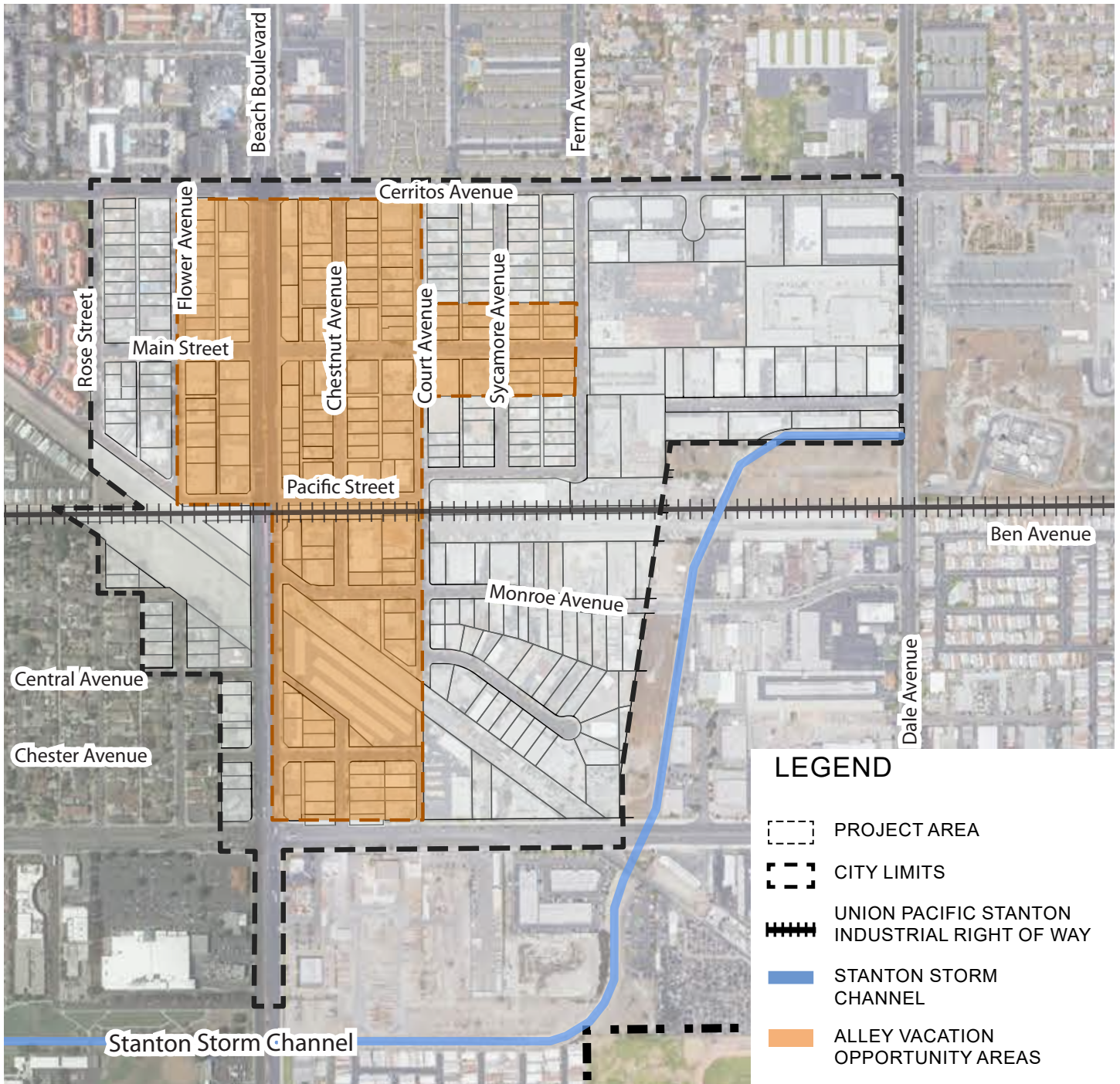
The TCSP includes a number of streetscaping enhancements intended to enhance aesthetic character of the Plan Area, improve multi-modal transportation, and foster a cohesive sense of place throughout the Plan area. These streetscaping enhancements are described in the following sections.

#### 3.5.4.1 Streetscaping Concept

The TCSP envisions a streetscaping concept that implements various enhancements that establish the Plan Area's unique identity. The character of streetscaping elements should be modern, refined, and minimalistic while maintaining functionality. Streetscaping character is further described in *Section 4.3, Streetscaping Design Guidelines*.

#### 3.5.4.2 Distribution and Selection of Streetscaping Elements

Streetscaping elements should be distributed throughout the Plan Area to foster a cohesive identity; however, streetscaping elements should occur more frequently near areas of high vehicular and pedestrian exposure, such as at major intersections, along Beach Boulevard, along Main Street, and near high-activity commercial centers or large mixed-use developments.



---

Streetscaping elements should be selected to correspond to the land use of the parcels they are adjacent to. Within residential areas, streetscaping elements should focus primarily on aesthetic, pedestrian-oriented, and mobility enhancements.

Within commercial and mixed-use areas, streetscaping elements should provide aesthetic, pedestrian-oriented, mobility, and synergistic enhancements.

Within industrial areas, streetscaping elements should focus primarily on aesthetic and pedestrian-oriented streetscaping enhancements.

### *Beach Boulevard Improvements*

Beach Boulevard is a high-volume Smart Street traversing the TCSP area. Improvements to Beach Boulevard shall include aesthetic enhancement as well as physical improvements that increase safety and improve multi-modal access throughout the corridor. Short-term initial improvements to Beach Boulevard may be made that incur relatively low cost and yield meaningful benefits. Examples of such short-term enhancements include, but are not limited to:

- Longer crosswalk times at existing intersections.
- Pedestrian crossings that utilize enhanced striping and design features to improve aesthetics and increase driver awareness of pedestrian zones.
- Other traffic calming solutions, as applicable.
- Landscaping improvements in existing medians and planters along Beach Boulevard.

Long term improvements to Beach Boulevard that may incur greater costs, but improve the aesthetic and mobility features of the corridor include, but are not limited to:

- Introduction of new at-grade signalized pedestrian crossings across Beach Boulevard located at Main Street and Pacific Street.
- Thematic vehicular- and pedestrian-scale lighting elements, such as streetlights and bollards.
- Beach Boulevard will be improved, allowing for the following improvements to be made:
  - Street trees
  - Increased signage and light standards

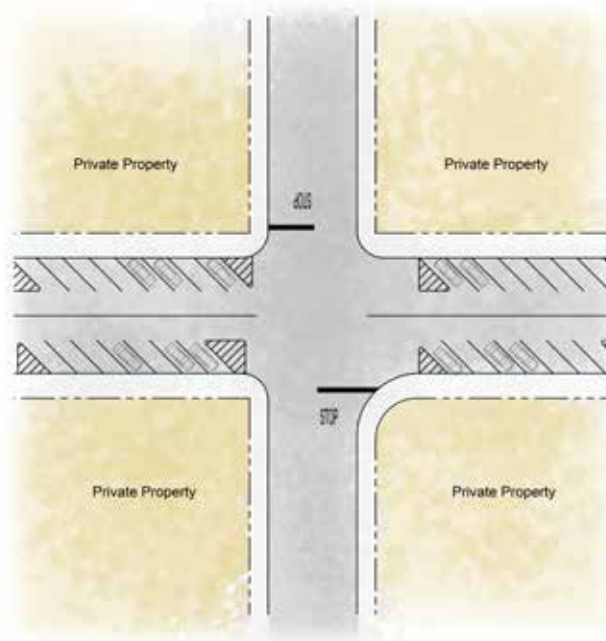
### *Main Street Improvements*

Main Street is envisioned as a walkable, pedestrian-oriented street within the Plan area. Streetscaping elements should be selected that are synergistic with walkable commercial uses and that encourage pedestrian movement through the corridor.

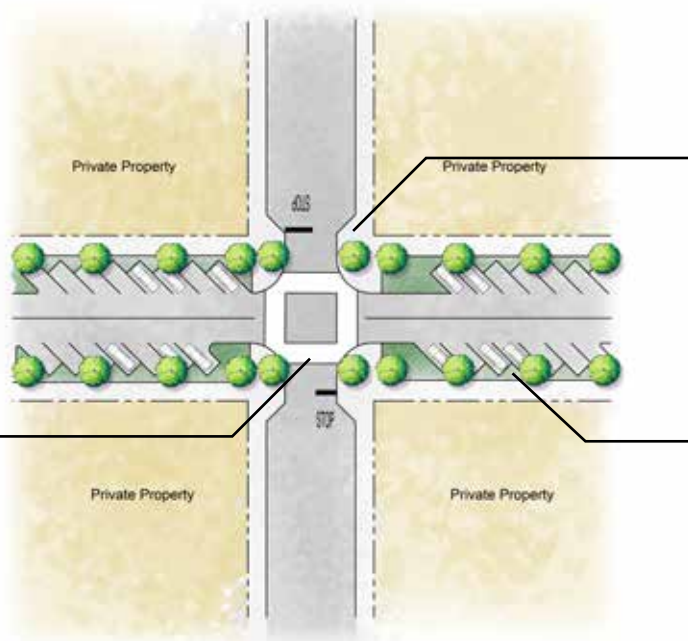
Enhancements to Main Street shown on the following page, include, but are not limited to:

- Enhanced striping at pedestrian crossings
- Pedestrian bulb-outs that reduce pedestrian crossing distances and improve aesthetics
- Widened sidewalks, where feasible





*Existing Main Street*



Crosswalks designate pedestrian areas in an intersection

Street trees and landscaping improve aesthetics.

*Proposed Main Street Improvements*

### 3.6 Infrastructure and Public Services

This section describes the existing infrastructure and the related improvements needed to facilitate the build-out of the Specific Plan area, as well as public services required to serve users within the Plan Area.

*Table 3.3 — Service Providers*, lists the various service providers for the Plan area operating services at the time this Plan was prepared. These providers may be subject to change.

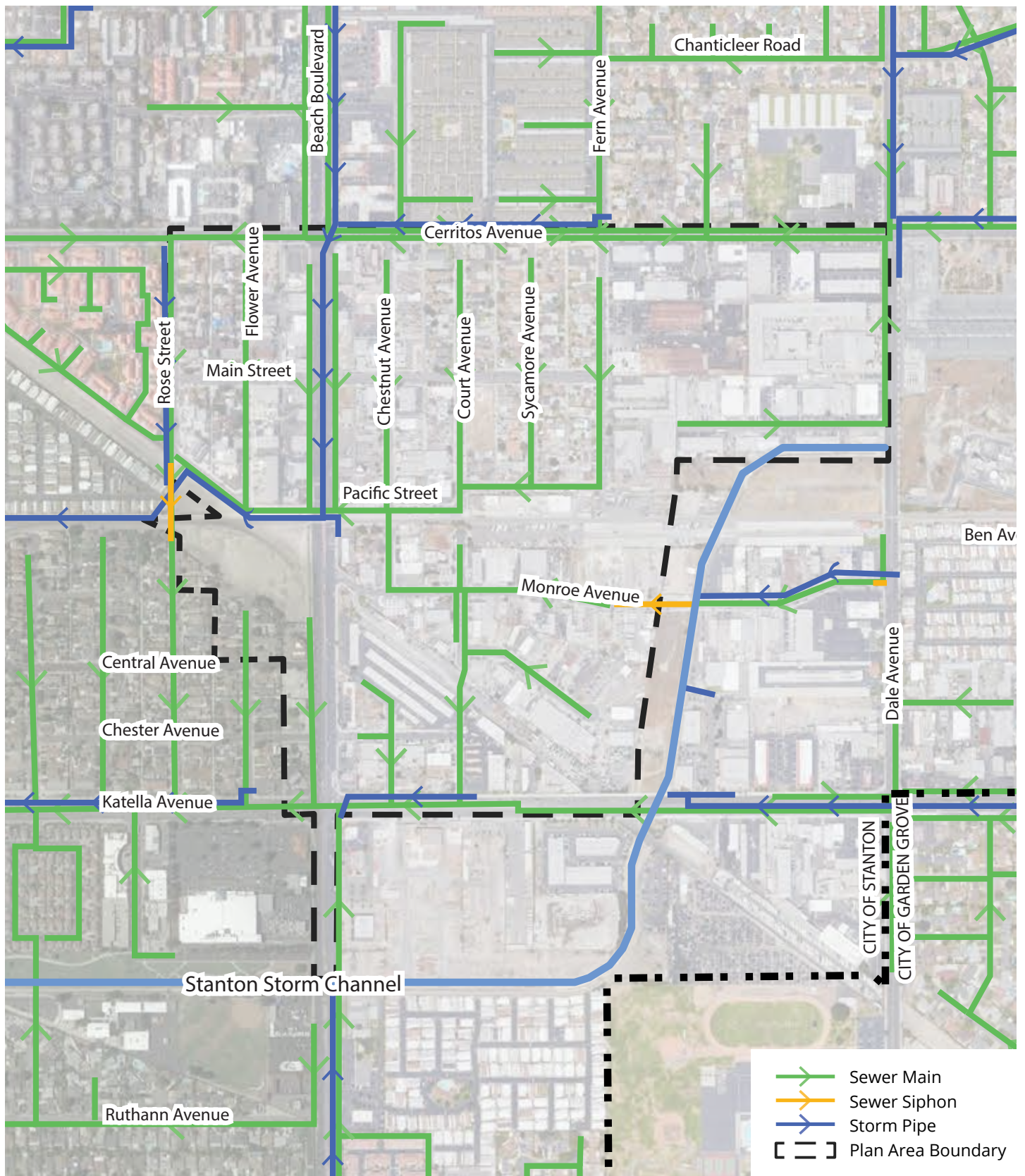
The Plan area is served by storm drain systems, sanitary sewer conveyance systems, and wastewater treatment infrastructure owned, operated, and maintained by the City of Stanton. Water service is provided by Golden State Water, electrical service is provided by Southern California Edison, and gas service is provided by Southern California Gas. Sewer and stormdrains within the Plan area are depicted on *Exhibit 3.5 - Stormwater Drainage and Sanitary Sewer*.

TABLE 3.3 — SERVICE PROVIDERS	
Service	Current Provider
Water	Golden State Water Company
Wastewater	City of Stanton
Storm Drainage	City of Stanton
Electric Service	Southern California Edison
Natural Gas Service	Southern California Gas
Law Enforcement	Orange County Sheriff
Fire Protection	Orange County Fire Authority
Waste and Recycling Collection	CR&R Environmental Services
School Services	Savanna School District Cypress School District Anaheim Union High School District
Library Services	Orange County Public Libraries

#### 3.6.1 Water Supply

Water service to the Specific Plan area is provided by the Golden State Water Company (GSWC), a private water purveyor. GSWC owns and operates the system, which serves cities within west Orange County.

In order to meet demand, GSWC supplies its customers with imported water from the Metropolitan Water District of Southern California and groundwater from the Orange County basin. The City’s existing water distribution system serving the TCSP area is composed different sized pipelines including 4-, 6-, 8-, 10-, 12-, and 16-inch diameter pipelines.



Source: City of Stanton | N.T.S.

### Exhibit 3.6 - Stormwater Drainage and Sanitary Sewer



---

Much of the area within the Specific Plan is served by looping 6- and 8-inch pipelines that may not be capable of providing the required fire flow (as identified in the previous Specific Plan)

As specific developments are implemented, coordination with OCFA and GSWC and would be required to ensure infrastructure would provide adequate water capacity to serve the development.

### 3.6.2 Wastewater

The City of Stanton Public Works' Sewer Maintenance Division maintains and operates the local public sanitary sewer collection system. The City's wastewater collection system ultimately connects into Orange County Sanitation District (OC San) sewer system. OC San is a public agency that provides wastewater collection, treatment, and reuse/disposal services for approximately 2.6 million people in central and northwest Orange County.

Future development would be required to pay applicable sewerage connection fees and ensure sufficient capacity or planned expansions of wastewater infrastructure would accommodate anticipated wastewater.

### 3.6.3 Dry Utilities

Dry utilities within the Plan Area are provided as follows:

#### *Telephone, Cable Television, and Internet*

Spectrum and AT&T currently providing service to the Plan Area. Services would be provided in accordance with the provider's policies and extension rules on file with the California Public Utilities Commission (CPUC). Future developments within the TCSP area shall coordinate with the Spectrum and/or AT&T, as applicable to ensure avoidance of any notable service disruptions during the extension of, relocation of, upgrade of, or connection to services.

#### *Electricity Service*

Southern California Edison (SCE) currently provides electricity to the Plan area. Electrical service would be provided in accordance with SCE's policies and extension rules on file with the CPUC. Future developments are required to coordinate with SCE to ensure avoidance of any notable service disruptions during the extension, relocation, upgrade, or connection to services for future projects in the Plan area.

#### *Natural Gas Service*

The Southern California Gas Company (SoCalGas) currently provides natural gas service to the Plan Area. The service would be provided in accordance with SoCalGas' policies and extension rules on file with the CPUC. Future developing is required to coordinate with SoCalGas regarding future projects in the Plan area to ensure avoidance of any notable service disruptions during the extension of, relocation of, upgrade of, or connection to services.

---

### 3.6.4 Public Services

Public services within the Plan area are provided as follows:

#### *Police Protection*

Police protection services within the Plan Area are provided by the Orange County Sheriff Department (OCSD). The nearest station is located approximately one-quarter mile southwest of the Plan Area at 11100 Cedar Street Stanton, CA 90680.

OCSD is contracted by the City, therefore, the City would anticipate and increase the level of police service as-needed by the phased development of the Specific Plan.

#### *Fire Protection*

Fire protection services in the City are provided by the Orange County Fire Authority (OCFA) Division 7, which maintains and operates five stations that serve the City. Station No. 46 is located within the Plan area at 7871 Pacific Street.

The City takes responsibility to ensure funding is available to maintain emergency infrastructure.

#### *Waste and Recycling Collection*

Waste and recycling services within the Plan area are performed by CR&R Environmental Services. Future developing is required to coordinate with CR&R regarding to ensure adequate service capacity exists to serve the future developments.

#### *School Services*

The Plan area is served by Anaheim Union High School District, Magnolia School District, and Savanna School District. Future project-specific development would be required to pay school development fees to the relevant school district(s) for the improvement of school facilities.

#### *Library Services*

Library service to the Plan area is provided by the Orange County Public Libraries. The Orange County Stanton Branch Library is located one-quarter mile southwest of the Plan Area at 7850 Katella Avenue and is the closest library facility to future residents within the Plan area.

### 3.6.5 Remaining Service Capacity

Future development occurring within the Town Center Specific Plan Area is not anticipated to cause any utility or public service provider to exceed its capacity to adequately deliver services.

Future projects shall be evaluated on a case-by-case basis to ensure that service capacities continue to be met. Where necessary, these services shall be expanded at the fair-share cost to the developer.



---

*This page intentionally blank*

# 4

## DESIGN GUIDELINES

---

### 4.1 Introduction

This Chapter provides the design framework for landscape, streetscape, building architecture and overall character envisioned for the Town Center Specific Plan area. These Design Guidelines provide inspiration, recommendations, criteria, and requirements for future development within the Plan area to:

- Promote a walkable and livable environment.
- Develop a strategy for providing open space amenities.
- Promote state-of-the-art green building practices.
- Transform the Plan area into a mixed-use district with increased housing density and transit supportive uses.

The purpose of the design guidelines is to provide guidance to builders and their design professionals, city staff, and decision makers when designing and approving future development proposals within the Plan area.

These guidelines provide general directions on implementing the vision and fundamental concepts established by the Specific Plan. The guidelines are not a set of rigid requirements and are not intended to unduly limit creative designs; rather, they are general and illustrative in nature to encourage innovation and variety. In addition to the regulations within this document, all residential and mixed-use developments shall comply with all applicable objective development standards established by the City of Stanton.

The strongest level of design intent is specified by the use of terms such as “must,” “shall” and “prohibited.” Preferred design items are designated as a condition which is “encouraged,” “preferred,” “recommended,” “appropriate,” or as one that “should” be included. Preferred design items are considered voluntary and need not be included in a proposed development.

These design guidelines are intended to be flexible in nature while establishing basic evaluation criteria for the review of future developments as part of the development review process. With the

---

exception of the guidelines indicated as “must,” “shall,” “prohibited,” or Objective Design Standards, these design guidelines are not regulatory only non-residential and mixed-use projects that are at least 34 percent non-residential shall conform to general consistency with the design guidelines. Residential or mixed-use projects that is at least 66 percent residential need to meet every objective standard within this Specific Plan. The city may find a development consistent with the purpose and intent of this Chapter without the proposal being consistent with each guideline, only for non-residential and mixed-use projects with more than 34 percent non-residential. Non-residential and mixed-use projects with more than 34 percent non-residential that do not adhere strictly to the guidelines but achieve the design intent and vision for the Specific Plan and meet the Development Regulations set forth in Chapter 5 may be deemed in substantial conformance with the Specific Plan. The Objective Design Standards in this chapter are interim until adopted by the city. Once adopted by the City of Stanton, the City-wide Objective Design Standards shall supersede the Objective Development Standards within this chapter.

#### 4.1.1 Objective Design Standards

Objective Design Standards are minimum design requirements that apply to all multi-family residential and mixed-use development that are at least 66 percent residential in the Plan area.

As a result of Senate Bill (SB) 330 signed into law in 2019, multi-family residential and predominately residential mixed-use development projects meeting certain eligibility requirements are subject to specific review processes within the State of California.

Eligible projects will be reviewed according to standards that “involve no personal or subjective judgement by a public official and are uniformly verifiable by reference to an external and uniform benchmark or criterion available and knowable by both the development applicant and public official prior to submittal.”

Projects in the Plan area that are covered under SB 330 are subject to the Objective Design Standards within this Chapter. These projects are not required to comply with subjective design guidelines; however, the intent and application of subjective guidelines is encouraged to be implemented to the greatest extent feasible to ensure high-quality development that is consistent with the community identity of the Plan area.

All other non-qualifying residential development, commercial, industrial, and mixed-use development with less than 66 percent residential is required to comply with the design guidelines as described in *Section 4.1*. This includes landscaping standards such as:

- a. Trees shall be planted along streets and in parking lots.
- b. Drought-tolerant plant materials and water-efficient irrigation controllers shall be utilized where feasible.
- c. New development shall comply with Model Water Efficient Landscape Ordinance (MWELO) and SMC Section 20.315.050, Irrigation Plans and Water Conservation Standards.
- d. Landscape shall not obstruct circulation or view clearances for safety.



*Enhance the streetscape and open space network, and provide housing opportunities within the Plan area.*



*Transform the character of the existing Plan area by adding features such as gateway monumentation and landscape focal elements.*



*Walkable, community-focused open space was revealed as a stakeholder priority during the outreach process.*

## 4.2 Key Project Design Concepts

Community outreach conducted for the Plan area indicated stakeholder priorities that generated key design concepts of the Specific Plan. These key elements work in tandem to achieve the goals outlined during the outreach process and are described below.

### 4.2.1 Utilize and Transform the Existing Character of the Plan area

The existing Plan area includes a variety of land use types such as residential neighborhoods, industrial districts, and a commercial corridor along Beach Boulevard. The Plan utilizes the existing character of these land use districts as a baseline for redevelopment, and transforms and elevates their urban character to achieve the community vision of a mixed-use district that features pedestrian-friendly amenities.

### 4.2.2 Implement an Open Space Framework

Stakeholder feedback during the outreach process revealed a lack of outdoor recreational amenities in the Plan area. The vision of a walkable mixed-use district includes easily accessible open spaces that provide a variety of forms of active and passive recreation for all ages. The Specific Plan responds to the stakeholder feedback with an open space framework that includes a series of open space amenities distributed throughout the Plan area to address this need. These open space amenities vary in size, location, and programming.



### 4.2.3 Revitalize Main Street Retail Corridor

Stanton's Main Street historically served as a significant commercial center for the City. Stakeholders expressed the explicit desire for access to a wider variety of retail opportunities within the Plan area and identified Main Street as a desirable location for these uses to occur. Revitalizing Main Street as a commercial corridor is consistent with the "town center" mixed-use district concept envisioned for the Plan area. Main Street is intended to function as the heart of the Plan area.

### 4.2.4 Provide Gateway Features

Beach Boulevard bisects the Plan area and intersects two major arterials at the Plan area boundary: Katella Avenue and Cerritos Avenue. These two heavily traveled intersections provide an opportunity to establish the identity and "sense of place" for the mixed-use district at its entries at Katella Avenue and Cerritos Avenue.

Visually distinguishing the Plan area with gateway features fosters a sense of arrival and can create interest that draws traffic off the street and into the Plan area. Site-specific signage, monumentation, public art, and landmark architectural features may be utilized to create gateway features.

### 4.2.5 Enhance Pedestrian Safety and Lighting

Well-lit spaces that ensure pedestrian safety is critical to encouraging walking within the Plan area. Stakeholders expressed an interest in measures that could be taken to make walking through the Plan area safer, especially at night.



*Pedestrian-oriented retail streetscene.*



*Public art can function as a gateway element.*





*Identity feature functioning as a gateway element.*



*Attractive streetscape character features landscaping and pedestrian amenities.*

## 4.3 Streetscape Design Guidelines

Streetscape includes objects and landscaping within the public right-of-way, typically within street medians and upon sidewalks. This includes trees, parkway landscaping, street furniture, lighting, and utility equipment.

The Plan implements streetscape design guidelines that contribute to the character and identity for the Plan area identified during the stakeholder outreach process, and specifies elements and street designs that minimize multi-modal conflicts to create safe, convenient circulation and access.

### 4.3.1 Streetscape Character

An attractive streetscape character affects the perception of an area for all modes of transportation. Landscaping and street furniture create interest to those driving by and provide buffering, shade, and seating to pedestrians and cyclists.

A variety of street types exist in the Plan area, ranging from local access roads to major arterials. The Plan envisions these streets be upgraded over time to provide continuous sidewalks, sharrows or bike lanes, and parkway strips with street trees on both sides of the street, where feasible. These elements create interest and improve the aesthetics of an area.

### 4.3.2 Streetscape Elements

Streetscape elements include various objects and plantings within public rights-of-way and includes elements such as landscaping, hardscaping, pedestrian furniture, public art, fountains, lighting, and other focal elements and identity features. Streetscape elements provide aesthetic enhancement, contribute to a positive pedestrian experience, and may be arranged to create functional spaces within the public realm. Streetscape elements should balance the aesthetic intent of the TCSP with the functional requirements of an active streetscape.

Examples of streetscape elements that are envisioned to foster a unique identity within the Plan area include, but are not limited to, the following:

#### *Aesthetic Enhancements*

Aesthetic enhancements improve the perception of a place and foster a cohesive identity within the Plan area. Aesthetic enhancements include, but are not limited to, the following

- Gateway features
- Tree grates
- Landscape plantings
- Street trees
- Vehicular and pedestrian lighting
- Enhanced paving materials
- Art features



*Mobility streetscape elements provide wayfinding functionality while contributing to the identity of the Plan area.*



*Bike racks serve a functional purpose and can contribute to the desired identity of the Plan area.*



*Attractive streetscape with landscaping elements and street furniture that create an inviting pedestrian experience.*





*Bus shelters, benches, and trash receptacles that contribute to a consistent district-wide identity and theme.*



*Lighting and bench integrate function with creative designs.*

### *Pedestrian-Oriented Enhancements*

Pedestrian-oriented enhancements include streetscape features that are designed to improve the pedestrian experience along the street. These features should augment pedestrian safety, provide functionality, and offer spaces for respite. Pedestrian-oriented enhancements include, but are not limited to:

- Benches
- Street furniture
- Waste receptacles
- Sidewalks with increased widths
- Sidewalks with increased street setbacks
- Wayfinding pageantry

### *Mobility Enhancements*

Mobility enhancements include streetscape features that are intended to increase the efficiency of multi-modal movement throughout the Plan area. Mobility enhancements include, but are not limited to, the following elements:

- Pedestrian and vehicular wayfinding signage
- Enhanced pedestrian crossings
- Additional pedestrian and cyclist crossings
- Short- and long-term bicycle parking

---

## *Synergistic Enhancements*

Synergistic enhancements improve the vitality of an area by maximizing the interaction between the private and public realms. These enhancements offer spaces within the private realm that generate excitement and pedestrian activity and are visible from the public realm. Synergistic enhancements within the Plan area include, but are not limited to, the following:

- Plaza spaces
- Outdoor seating areas
- Outdoor dining areas
- Shaded areas and shade structures



*Pedestrian-oriented enhancements featuring wider sidewalks and street furniture*



*Paved areas and landscaping buffers pedestrian areas. Thematic plantings add interest and foster district identity.*



*Mobility enhancements may feature bicycle parking that contributes to the overall character of the Plan area.*





*Synergistic enhancements, such as small plazas and art features, allow for activation of private realm spaces.*



*Fountains and art features enhance the aesthetic quality of the public realm.*

To create an aesthetically pleasing and functional streetscape that foster a unique and consistent identity throughout the Plan area, guidelines for streetscape elements within the Plan area are as follows:

- e. Streetscape elements should provide aesthetic quality and function to the public realm.
- f. Streetscape elements should be distributed throughout the Plan area to create a consistent district-wide identity.
- g. Additional streetscape elements should be concentrated in high-traffic, high-visibility areas such as at major intersections or along Beach Boulevard.
- h. Unique street benches and outdoor dining areas are encouraged to integrate function with creative designs.
- i. Streetscape elements should reflect and strengthen Plan area identity.
- j. A clear path of travel shall be maintained in all sidewalks.



### 4.3.3 Streetscape Lighting

Lighting character shall be consistent throughout all land use districts to foster a consistent identity in the Plan area. Four types of lighting should be considered within the public rights-of-way:

- **Roadway lighting:** Lighting fixtures that illuminate vehicular areas
- **Pedestrian lighting:** Lighting that illuminates pedestrian areas such as sidewalks or trails
- **Accent Lighting:** Lighting that emphasizes landscape or architectural focal elements.
- **Decorative Lighting:** Lighting that provides visual interest to public spaces.

Streetscape lighting within public rights-of-way shall include, but not be limited to, the following elements:

- Street light fixtures consistent with the identity of the Plan area.
- Pedestrian-scaled light fixtures at 12' to 14' in height.
- Lower-height pedestrian light fixtures such as bollards or walkway lighting.
- Accent lighting that emphasizes signage, gateway features, and landscape and architectural focal points within the public rights-of-way.
- Decorative lights, such as outdoor string lights for ambience.



*Pedestrian-scaled lighting fixture that provides space for affixing signage and is consistent with community theme.*



*Bollard lights function as pedestrian lighting elements.*



*Decorative lighting adds interest to a retail courtyard.*



*Contemporary lighting design that is compatible with the selected identity theme.*

Lighting within the streetscape and public realm should contribute to nighttime aesthetics, increase safety and visibility for drivers and pedestrians, and minimize light pollution and impacts upon the night sky. Guidelines for streetscape lighting within the Plan area are as follows:

- a. All lighting types throughout the Plan area should be selected for compatibility with the selected landscape and architectural theme of the Plan area.
- b. Light fixtures should be designed and installed to minimize light pollution.
- c. All exterior lighting should minimize glare and light spill onto adjacent properties.
- d. Roadway lighting should thoroughly illuminate pedestrian crossings and paths.
- e. Roadway light fixtures shall allow for signage and custom pageantry to be attached.
- f. Accent and decorative lighting should be utilized in areas with high visibility to contribute to nighttime aesthetics.
- g. Pedestrian lighting should be utilized along sidewalks and trails within the Plan area and maximize pedestrian safety.
- h. Light fixtures should be energy efficient.



## 4.4 Open Space Framework Concept

A green network enhances the vitality and well-being of a community, and public gathering spaces heighten a sense of community and shared experience.

The open space network within the Plan area should promote non-vehicular travel and multi-modal connectivity as a primary feature. Whenever possible, indoor/outdoor spaces should be utilized. New plazas and public space are encouraged. Outdoor areas should serve as gathering spaces to meet the needs of new and existing residents, visitors, workers and businesses.

The proposed open space network consists of retail-oriented plaza spaces, semi-public open spaces, private open spaces, and a potential neighborhood park. These open spaces connect to create a green tapestry and network of interconnected open spaces for residents, workers, shoppers, and visitors to enjoy.

The proposed conceptual locations and sizes of major open space features within the Plan area are shown on *Exhibit 3.1*. These open spaces are described in the subsequent sections.



*Pedestrian focused landscape corridor promotes multi-modal connectivity.*



*Implement an open space framework that enhances the pedestrian experience and provides visual interest.*



*Create interesting public plazas with access to commercial uses.*



*An outdoor amphitheater provides terraced seating and a space for community events.*



*Pedestrian-oriented retail experience adjacent to a public open space plaza.*



*Outdoor gathering space with recreational elements appropriate for adjacent retail uses.*

#### 4.4.1 Beach Boulevard Plaza

The retail-oriented plaza is intended to be a public pedestrian-oriented space that provides opportunities for dining, entertainment, arts, and events. The plaza is intended to be a community gathering space for the City of Stanton that maximizes the benefits of public spaces adjacent to retail areas. Plazas may host art installations, interactive art experiences, live music, and community exhibits. Guidelines for the retail-oriented plaza are as follows:

- a. Retail-oriented plaza space shall be fully accessible and maximize its visibility from Beach Boulevard.
- b. The plaza should provide flexible spaces that allow for a wide range of uses and events to occur.
- c. Plaza spaces should provide shaded areas for daytime use and lighting throughout to promote safe evening use.
- d. Landscape elements shall include trees, planter areas, and shrubs.
- e. Hardscaping elements and pedestrian amenities such as, but not limited to, wayfinding signage, outdoor seating, sculptures, bicycle racks, trash receptacles, and decorative lighting and should be included in the plaza design to generate interest.
- f. The retail-oriented plaza should be designed to maximize the benefits of adjacency to retail uses by including elements such as gathering spaces and outdoor dining.



#### 4.4.2 Eastern Neighborhood Park

The eastern neighborhood park is intended to increase access to landscaped green areas, play features, and active and passive recreation within the Plan area. The park is conceptually located within the eastern portion of the Plan area, surrounded by predominantly Town Center Mixed-Use development, as depicted on *Exhibit 3.1*. The eastern community park also functions as the visual and physical terminus of the Main Street retail corridor. This park should function similarly to a traditional neighborhood park and include, but is not limited to, the following features:

- a. Landscaping and other physical elements, such as art, sculpture, or fountains, that visually anchor the eastern terminus of the Main Street retail corridor.
- b. An integration of natural landscape elements with the urban hardscape.
- c. Programmed areas that provide spaces for various forms of outdoor recreation, such as small sports-courts, outdoor kitchen areas, and outdoor seating or lounge areas.
- d. A variety of active recreation spaces for various age groups, such as a tot-lot that appeals to children and an exercise track that appeals to adults.
- e. Unprogrammed, flexible open spaces that provide the opportunity for a variety of forms of active and passive recreation to occur.
- f. Landscaping that provides shade as well as visual interest to an urban mixed-use neighborhood.



*Neighborhood park adjacent to residential uses.*



*Children's play area provides outdoor recreation amenities for specific age groups.*



*Bench seating provides an opportunity for passive recreation.*



*Open space provides areas for passive and active recreation uses.*



*Open space provides a mix of landscape and hardscaped areas for flexible recreation uses.*

#### 4.4.3 Southern Pocket Park

The Southern Pocket Park is intended to provide access to active or passive recreation in the southern portion of the Plan area. The southern open space also serves as a logical terminus to the Court Street Pedestrian Corridor depicted on *Exhibit 3.1*.

The southern open space may be provided as a public park or a semi-public recreation amenity associated with a specific development in this area. The open space concept is flexible in design and programming, and will be refined as redevelopment occurs to address the specific needs of future development in the southerly portion of the Plan area.

- a. The southern open space shall function as a southerly node in the open space network and a terminus of the Court Street Pedestrian Corridor.
- b. The southern open space shall provide a mix of landscaped and hardscaped areas that are tailored to serve the development in the surrounding area.
- c. The southern open space shall include general programming elements to maximize the flexibility of this space.



---

#### 4.4.4 Private Open Space

Private open space occurs throughout the Plan area as outdoor landscaping and recreational areas that are not intended for use by the general public. Private open space may be personal outdoor space (areas intended for use by a single household) or common outdoor space (shared areas intended for use by a single development or building and its users/residents). Private open space should be pedestrian oriented and provide a variety of amenities that make the spaces functional and enjoyable. These elements may include, but are not limited to, the following:

- a. Courtyards or rooftop decks that provide recreational amenities for residents, such as pools, outdoor kitchen and dining areas, dog runs, and fitness areas.
- b. Plazas, courtyards, and decks that maximize exposure to sunlight in outdoor spaces.
- c. Green roofs that provide planting areas for landscaping, space for passive outdoor recreation, lower cooling costs and reduce the impacts of the urban heat-island effect.



*Courtyard areas within a private development provide amenitized outdoor recreation space.*



*Outdoor seating area within private common open space*

---

#### 4.4.5 Trails

There is no existing trail within the Plan area; however, multiple opportunities exist for future trails to be provided along the existing rail corridors that traverse the Plan area.

The following guidelines address the desired elements and characteristics of potential future trails within the Plan area:

- a. Trails should be a minimum of eight feet wide.
- b. Trails should be surfaced with either decomposed granite (DG) material or paving such as concrete or asphalt.
- c. Trails should prioritize connections between open spaces and activity nodes within the Plan area.
- d. Trails should be oriented to minimize inter-modal conflicts between pedestrians, cyclists, and vehicles.



*Decomposed granite trail*

#### 4.5 Gateway Elements

The TCSP area is bisected by Beach Boulevard, which intersects with Cerritos Avenue and Katella Avenue at the Plan area's northern and southern boundaries, respectively. These high-volume, high-visibility intersections provide a unique opportunity to create identity statements and are identified on *Exhibit 3.1*.

##### *Streetscape Gateway Elements*

Streetscape gateway elements occur within the public rights-of-way. Streetscape gateway elements should include the character and design elements found in *Section 4.3, Streetscape Elements*, as well as create a pronounced identity statement at the two gateway locations. Streetscape gateway elements shall be designed as follows:

- a. Intersection corners shall include visual markers that feature district identity monumentation signage, enhanced landscaping areas, extensive use of decorative and accent lighting, and/or public art.
- b. Entry monumentation design and materials should be complementary of the Plan area's intended urban mixed-use character.
- c. Entry features and monumentation at intersections shall function as identity statements, and could include public art, fountains, or other design features that create a community landmark.
- d. Planting areas shall include flowering shade trees, accent plantings, and colorful groundcover at intersection corners and within medians.



- e. Intersections should utilize colorful paving and varying materials to highlight pedestrian crossings and intersection areas.

### *Private Realm Gateway Features*

Parcels with 75' or greater of linear parcel frontage directly adjacent to a gateway intersection identified on *Exhibit 3.1* are subject to the additional guidelines below. Gateway features within the private realm provide an opportunity for additional Plan area identity elements that mark the entry into an area with a unique "sense of place."

Parcels subject to these guidelines shall implement a minimum of two of the following elements. These elements should provide identity statements that help establish the intended character of the Plan area:

- a. Public art at or near an intersection corner.
- b. Landscape architectural focal points, such as fountains, feature trees, or enhanced landscaping.
- c. Enhanced architectural features, such as additional fenestration or detailing that increases visual interest.
- d. Plazas or park space located at or near the street intersection.
- e. Monumentation and/or signage consistent with Plan area identity.



*Large signage features create identity statements that announce entry into the Plan area.*



*Retail plaza with an art feature and tower element faces a prominent intersection, fostering a strong gateway statement.*



*Identity monumentation and linear landscaping elements create a strong gateway statement that is consistent with the desired modern aesthetic.*

---

## 4.6 Landscape Design Guidelines

Landscaping contributes to the overall open space network of parks, plazas, paseos, gathering areas, and outdoor spaces that weave through the Plan area. Landscaping should provide visual interest, shade, and assist with air quality and stormwater treatment.

The following general guidelines apply to landscaping within the Plan area:

- a. Landscape design should promote the unique character and theme of the Plan area.
- b. Implement a landscape concept that is low-water use, well adapted to the environment, and enhanced with various planting materials and patterns that provide year-round color, depth, and visual interest.
- c. Enhance the public and private realms by providing a structured, pedestrian friendly streetscape, sidewalks, parks, amenity areas, and gathering spaces that facilitate walking and biking to local retail and entertainment uses.
- d. Landscape design should consider visibility to ensure natural surveillance.
- e. Landscape should contribute to wayfinding and sense of place.
- f. Utilize turf grass only in parks and other important public gathering places.
- g. Provide opportunities to collect and treat stormwater runoff.



*Water-efficient landscape design*

## 4.7 Site and Building Design Guidelines

This Section provides site and building design guidelines for new building types permitted within the private realm of the Plan area. The overall design intent is to provide for an eclectic mix of residential, live/work, commercial, and light industrial development that has an industrial and contemporary character.

### 4.7.1 Site Design

The following general site and building design guidelines apply to all building types and locations within the Plan area.

#### 4.7.1.1 Parking Lots and Garages

- a. Structured parking facing public streets should be fronted or wrapped with actively occupied spaces such as storefronts, live/work units, residential community amenities, and lobbies. Access to parking shall be designed so that it is not prominent and ties into the adjacent architectural style.
- b. Ingress and egress to and from parking areas and loading facilities shall be clearly marked with appropriate directional signage and/or pavement markings.
- c. All parking areas and access driveways shall be designed to minimize intermodal conflicts in design and maximize pedestrian safety.
- d. Pedestrian routes shall have separate, well-defined and easily discernible routes through parking areas.



*Parking structure utilizes a combination of exterior art and fenestration to reduce impacts on the public realm.*



*Clearly defined pedestrian route through parking areas*



*A network of pedestrian pathways connects various open spaces and buildings throughout a site.*



- 
- e. Any surface parking facilities shall be located to the side or rear of any proposed project and aesthetically minimized to the greatest extent feasible.
  - f. Parking lots and garages should be accessed from secondary streets. Access driveways from Beach Boulevard should be avoided.
  - g. Vehicular entrances to parking garages should be clearly marked with appropriate signage.
  - h. Parking garage entrances and exits should be limited to minimize the amount of curb-cuts made to access public rights-of-way, especially along Beach Boulevard.
  - i. On parcels with two street frontages, primary access to parking areas should connect to the smaller of the two roads, as feasible.

#### 4.7.1.2 Loading and Service Areas

- a. Unenclosed service and loading areas shall be screened from residential areas and integrated with the design of the building. Special attention shall be given when designing loading facilities in a location that is proximate to residential uses. Techniques such as block walls, enhanced setbacks, or enclosed loading shall be used to minimize adverse impacts to residents.

#### 4.7.1.3 Pedestrian Access

On-site pedestrian circulation and access shall be provided per the following guidelines:

- a. A system of pedestrian walkways shall connect all buildings on a site to each other, to on-site automobile and bicycle parking areas, and to any on-site open space areas or pedestrian amenities.
- b. Regular and convenient connections at least 10 feet in width between on-site walkways and the public sidewalk and other existing or planned pedestrian routes, such as safe routes to school, shall be provided. An on-site walkway shall connect the primary building entry or entries to a public sidewalk on each street frontage.
- c. Direct and convenient access shall be provided among adjoining residential and commercial areas, to public trails, along creeks, to the maximum extent feasible while still providing for safety and security. These connections will be a minimum of 10 feet in width.
- d. Safe and convenient pedestrian connections shall be provided via paved and lighted pathways from transit stops to adjacent building entrances.



---

### 4.7.2 Building Typology and Character

The architectural character of buildings and structures helps create and reinforce the identity of a neighborhood. The Plan area, as it exists today, includes residential, commercial and industrial uses and a character that is unique within the City. As redevelopment occurs in the Plan area, the goal of a blended approach that retains existing uses and context can also be applied to the architectural character of the buildings. That said, very ornate architecture that resembles Colonial, Neoclassical, or Italianate style characteristics is not appropriate for the Plan area and is not recommended.

These guidelines and examples are not intended to establish a particular architectural style for the Plan area. Rather, they focus on how a neighborhood's recognizable identity can be created through a building's exterior expression and details. These guidelines and examples are to be used with the general urban design guidelines and standards.

Development within the Plan area shall occur in the land use districts established in *Exhibit 3.1*: Town Center Mixed-Use (TCMU), Retail-Oriented Mixed-Use (ROMU), Town Center Industrial (TCI), and Town Center Residential (TCR). The expected typology and character of future development within these land use districts is as follows:

#### *Town Center Residential (TCR)*

Buildings in the TCR land use district shall be compatible with existing residential development and preserve the character of the existing neighborhoods. Building remodeling, additions, and reconstruction in the TCR land use district shall conform to the applicable guidelines in the City of Stanton Zoning Code.

#### *Town Center Mixed-Use (TCMU)*

Buildings within the TCMU land use district shall consist of both residential and mixed-use developments that may occur at a higher intensity than in the TCR district.

#### *Retail-Oriented Mixed-Use (ROMU)*

Buildings within the ROMU land use district are envisioned to consist of commercial and mixed-use buildings that include a prominent commercial component.

#### *Town Center Industrial (TCI)*

Buildings within the TCI district are envisioned to consist of light industrial and commercial developments that complement the character of existing industrial developments in this district. Future development should expand upon and enhance the industrial character of this district.



*Townhouses may be located to transition between high-density development and existing neighborhoods adjacent to the Plan area.*



*Attached townhouse development may feature live/work space on the ground floor.*



*Stacked flat building. Single-level floorplates are vertically stacked and accessed from a central lobby and parking area.*

#### 4.7.2.1 Residential Building Typology and Character

##### *Residential Building Typology*

Residential buildings within the Plan area refers to stand-alone residential development where there are no non-residential components, as well as primarily residential buildings where less than 5% of the building floor area is not ancillary to a residential use.

Residential building typologies include, but are not limited to: townhouses, stacked flats, wraps, and podium style construction with density ranges of approximately 18 to 70 dwelling units per acre, inclusive of density bonuses, and building heights of 3 to 5 stories. Under certain circumstances, residential buildings may include a building height of 7 stories as shown in *Table 5.2, Development Standards* of the TCSP.

- **Townhouse Buildings.** Three or more dwelling units attached in a building, typically at the sides, but stacking of units or flats may occur. Townhouse buildings are alley loaded with entry stoops/porches to each unit that leads to a pedestrian path or paseo, promoting walkability and enhancing the pedestrian experience. Townhouse buildings can have finer levels of articulation compared to stacked flat buildings by designing façades to express each individual unit.
- **Stacked Flats.** Stacked flat buildings are also alley loaded and share a central lobby space that fronts onto a landscaped path or street frontage. Stacked flat buildings will be designed to be larger than townhouse buildings and are vertically stacked; these

buildings would be appropriate on busier street frontages as they present a more urban street character. These buildings offer units with a larger, one-level floor plate, which may appeal to demographics seeking accessible living spaces.

- **Wrap Buildings.** Wrap buildings include attached flats, lofts, and/or townhouse units oriented around a central parking structure. Ground-level programming may include residential units, lobby space, amenities, and/or retail uses. Main recreational amenities are typically provided at-grade in a courtyard or on the rooftop. Wrap buildings commonly include a series of courtyard open spaces for its residents.
- **Podium Buildings.** Podium buildings have attached flats, lofts and/or townhouses located on top of a parking garage that may be either on-grade, subterranean or both. Ground-level programming may include residential units, lobby space, amenities, and/or retail uses, and parking garages (hidden behind aforementioned uses). Main recreational amenities in this building type are usually provided on top of the podium structure in a courtyard, or upon the roof.
- Other forms of residential buildings that meet the density and building height standards are also permitted and encouraged.

### *Residential Building Character*

Residential buildings should be designed to fit into the context of neighboring development as best possible. A mix of housing types appealing to a wide variety of residents and family sizes is encouraged.



*Wrap building features central parking garage, wrapped by residential units.*



*Five-story podium structure includes parking on lower stories with dwelling units located above.*



*Podium building featuring a two-story parking garage on lower levels*





*Commercial development with flat roof features and design that is compatible with industrial development*



*Walkable, neighborhood-serving commercial uses, such as coffee shops*



*Commercial development with a material palette that is compatible with a 'gritty' industrial character*

#### 4.7.2.2 Commercial Building Typology and Character

##### *Commercial Building Typology*

Commercial development within the Plan area refers to stand-alone commercial projects. In a mixed-use district, the vehicular trips to commercial uses are reduced by increasing walkability in an area. The design guidelines ensure that commercial development is designed to promote walkability and contribute positively to neighborhood identity. The ROMU land use district occurs in high-visibility, high-volume areas conducive to commercial uses. Building design should respond to and facilitate retail activity.

##### *Commercial Building Character*

Commercial buildings in the Plan area can be either stand-alone or integrated into a vertical mixed-use building. The intended character of the commercial uses is boutique, artisan-inspired, locally owned, and artistically oriented. Where appropriate, commercial uses should interface with the public realm and incorporate experiential retail and outdoor dining adjacent to and within the public realm. This may include potential murals to activate the art scene in the area.



---

#### 4.7.2.3 Industrial Building Typology and Character

##### *Industrial Building Typology*

The TCI land use district has a long history as an industrial district in the City of Stanton. The TCSP intends to preserve and build upon this industrial character and ensure that future industrial buildings are aesthetically compatible with other buildings within the Plan area.

##### *Industrial Building Character*

The Plan area has a large amount of existing industrial development. Over time as the economy of the City has changed, different forms of industrial development are preferred.

A “gritty,” warehouse district character is encouraged and should be implemented such that the industrial feel of the Plan area is preserved and remains a defining feature of mixed-use district. Future development should be arranged to foster a village feeling that supports smaller-scale maker and artisanal manufacturing.



*Industrial development featuring a flat roof form*



*Newer industrial development utilizing public art to enhance an area while maintaining its character*



*Commercial use in an industrial building with a pitched roof form*



*Mixed-use development with non-residential uses on the ground-floor and dwelling units in upper stories*



*Mixed-use development with non-residential uses on the ground floor and dwelling units on upper stories*



*Mixed-use building utilizes consistent and compatible design language between residential and non-residential portions of development.*

#### 4.7.2.4 Mixed-Use Building Typology and Character

Recognizing the varied commercial and industrial character of the area, new buildings and redevelopment projects are encouraged to feature a blend of both commercial and residential design features, including modern, contemporary, and industrial building design.

The following sections describe the typology and character of mixed-use developments within the Plan area.

##### *Mixed-Use Building Typology*

Mixed-use development within the Plan area may include a range of residential, retail, office, and neighborhood-serving commercial uses. The physical and visual integration of these elements will activate the urban, mixed-use character of the district. Mixed-use development may occur vertically (varying uses within the same building on different floors) or horizontally (different uses spread out in separate buildings across a site), and will typically include a residential component in the form of a wrap- or podium-construction building. Live/work units may occur as a type of mixed-use development in any residential typology.

##### *Mixed-Use Building Character*

Mixed-use buildings in the Plan area refers to buildings that have a vertical mix of residential and commercial/retail uses. These buildings typically range from 3 to 5 stories in height or more. A mixed-use building should present a cohesive design theme between land uses.



### 4.7.3 Residential Architectural Guidelines

Residential buildings within the Plan area should be designed to create a cohesive neighborhood feel within the mixed-use district. Guidelines herein apply to stand-alone residential developments.

#### 4.7.3.1 Site Planning Guidelines

- a. Buildings should be arranged to create a variety of outdoor spaces, such as courtyards, plazas, squares, eating areas, and other usable open spaces that promote human activity.
- b. Buildings shall include at least one primary entrance facing the adjacent street right-of-way.

#### 4.7.3.2 Building Orientation

A building's orientation plays an essential role in determining how a building interacts with the public realm.

- a. The main building of a residential development shall be oriented to face a public street. Building frontages shall be generally parallel to streets. Orientation towards an adjacent paseo, plaza or open space is also encouraged.

#### 4.7.3.3 Building Entries

Building entries provide an opportunity to create a space for transition between the building interior and the public realm.

- a. Where buildings occur on corner lots, primary entrances should face the intersection or include entries on both street frontages.



*Building constructed at, or near, the minimum setback creates a sense of enclosure for the pedestrian realm.*



*Main portions of development are oriented to face the public realm.*



*Development features a primary entry facing the street intersection.*



*Buildings arranged to create a transitional space between the street and primary entry*



*Flat roof forms are the typical roof form expected for residential developments within the Plan area.*



*Vertical roof plane breaks divide the vertical massing and rooflines into sections.*

- b. Buildings that utilize shared pedestrian entries should increase detailing surrounding the entry to generate interest.
- c. New residential buildings shall provide pedestrian elements in the transitional spaces between the primary street and entrances. Pedestrian elements include porches, courtyards, patios, stoops, arcades and/or single story projections that express the architectural style of the building and add human scale.

#### 4.7.3.4 Rooflines

Roofs should be designed for functionality and to enhance or complement the overall architectural design of the building.

- a. Roofs should be flat to very low pitched roofs.
- b. Vertical roof plane breaks, changes in building/ridge height or other accent roof forms are encouraged. Variations in building height and massing are encouraged to break up the mass of the building.
- c. Form, materials, fascia and/or cornice elements should be integrated with the overall building design.
- d. Roofing material shall not be highly reflective, and is encouraged to be a light color to reduce solar heat gain.
- e. Rooftop decks and amenity areas should be designed to not intrude, aesthetically or architecturally, upon the privacy of surrounding residential developments.



#### 4.7.3.5 Articulation

##### *Offset Massing Forms*

Front elevations and elevations facing a street, drive, or park are encouraged to have offset masses or wall planes (horizontally or vertically) to help break up the overall mass of a building.

- a. Offset forms shall include appropriate changes in materials and colors.
- b. Offsets forms should be consistent with the architectural style of the building and incorporated as a functional element or detail enhancement.
- c. Wrap, podium, and mixed-use buildings shall have varied wall planes. Stepped massing and layered wall planes may include:
  - Cantilevered masses or balconies.
  - Recessed masses or inset balconies.
  - Volume spaces.
  - Common open spaces.

##### *Façades*

Façade articulation can be used to facilitate the interplay of light and depth upon a building to generate interest and help reduce the appearance of bulk upon the public realm.

- a. Buildings should be articulated with layered wall planes, banding, architectural details, and/or accent materials and colors.
- b. Large expanses of reflective, opaque, or highly tinted glass are discouraged.
- c. Details that modulate the light and demonstrate artistry and craft, or that offer both function and articulation, are encouraged. This could include window



*Cornice elements are well integrated with the building's overall design in both form and materials.*



*Façade articulated with layered wall planes and architectural details.*



*Recessed massings above the first floor and lower height entry features increase façade articulation.*



*Awnings are an example of functional ornamentation, providing both shade and articulation.*



*Lower height elements, such as a courtyard, decorative pillars and landscaping, establish pedestrian scale.*



*Perceived bulk of the building is reduced by using courtyards to break up the massing and divide the building into sections.*

shutters, awnings, and louvers that are proportional to the window size and detailed with more geometric and simple lines.

- d. Lower height elements, such as recessed massings above the first floor, porches, entry features, courtyards, and pergolas are encouraged to establish pedestrian scale and add variety to the streetscene.
- e. The perceived height and bulk of a building shall be reduced by incorporating courtyards and ground level architectural details to divide the building into sections and maintain human scale.
- f. Building elevations facing the railroad right-of-way can have larger massings and wall planes than the general requirements to help mitigate potential noise impacts from trains.

### *Architectural Projections*

- a. Projections may be used to emphasize design features such as entries, major windows, or outdoor space. Projections are encouraged on all residential building forms. Projections include, but are not limited to:
  - Awnings (cloth, metal, wood)
  - Roof overhangs
  - Projecting upper-story elements
  - Tower elements
  - Window/door surrounds
  - Recessed windows
  - Bay windows or dormers
  - Trellis elements
  - Porch or balcony elements.



#### 4.7.3.6 Common Open Space

- a. Courtyards, gardens or plazas contribute to the recreational opportunities and needs for open space for building residents. These spaces should optimize daylight access, views and privacy for units facing them.

#### 4.7.3.7 Materials and Color

- a. The following techniques should be used in the design of building façades to enhance building architecture:
  - Color change and color variation
  - At least three (3) different exterior materials
  - Changes in texture
  - Exterior materials, windows and details should be consistent with the scale, proportion and architectural style of the building.
  - Major building entries should be emphasized using accent colors and materials.
  - Material and color changes shall occur at an inside corner or massing underside, or at an appropriate location on the building façade such as a massing projection or architectural accent feature.
  - Bars and security grills on windows and doors are prohibited.
  - White or neutral-tone colors are encouraged to be used as the primary base color. Undesirable colors on building exteriors include fluorescent colors, neon colors, primary colors (i.e. red, yellow and blue), and bright colors as the primary wall color.



*Colors, materials, and massing breaks divide the building into sections and foster human scale.*



*Massing, color, and first-floor architectural details highlight the building entry.*



*Development demonstrates appropriate range of color application and an excess of three materials.*



*Building architecture screens a centralized parking structure from public view.*



*Secure enclosed bicycle storage provided within a private area of development.*

#### 4.7.3.8 Parking Areas

The following techniques should be used in the design of residential parking lots and garages to reduce conflicts between vehicles and pedestrians and limit aesthetic impacts of these areas upon the public realm:

- a. Podium-style residential buildings shall screen parking structures using exterior structural/architectural features, aesthetic treatments and/or landscaping screening in order to minimize visual impacts of parking areas to the public and private realms.
- b. Secure, covered bicycle storage for residents shall be provided in areas that are inaccessible to the general public.



---

## 4.7.4 Mixed-Use Architectural Guidelines

### 4.7.4.1 Location of Non-Residential Uses within a Mixed-Use Development

Mixed-use buildings should be located to maximize its economic potential and minimize impacts upon residential uses.

- a. The design of any live/work or mixed-use project shall take into consideration potential impacts on adjacent properties and shall include specific design features to minimize potential impacts.
- b. The design of the mixed-use project shall ensure that privacy between residential units and between different uses on the site is maximized.
- c. Site design shall encourage integration of the pedestrian environment with the non-residential uses through the provision of plazas, courtyards, walkways, and street furniture.
- d. Site planning and building design shall be compatible with and enhance the adjacent and surrounding built environment in terms of scale, building design, color, exterior materials, roof styles, lighting, landscaping, and signage.
- e. Within a vertical mixed-use building, the non-residential uses shall be located on the ground floor.
- f. Live/work shall have the commercial portion of the unit on the ground floor.



*Development design encourages a vibrant pedestrian environment.*



*Vertical mixed-use development with retail uses on the ground floor and residential uses above*



*Live/work units with non-residential uses on the ground floor*



*Vertical mixed-use development with retail and commercial on the ground floor*



*Mixed-use building arranged to imply a composition of smaller buildings*



*Ground-floor retail and plaza spaces integrated alongside residential development*

#### 4.7.4.2 Site Planning Guidelines

- Buildings should be arranged to create a variety of outdoor spaces, such as courtyards, plazas, squares, eating areas, and other usable open spaces that promote human activity.
- Buildings shall include at least one primary entrance facing the adjacent street right-of-way.
- Site and building design shall ensure compatibility among different uses in terms of noise, hours of operation, vehicle and pedestrian circulation, access, use of open space, and similar operating characteristics.

#### 4.7.4.3 Building Orientation

- Open spaces and amenities intended solely for resident use should be located away from the street within internal courtyards, or upon upper stories if facing the public realm.
- Mixed-use buildings should generally appear as a composition of smaller building façades rather than an uninterrupted single-tenant building

#### 4.7.4.4 Building Entries

- Mixed-use buildings shall have primary entries connected to the street, trail, paseo, or other publicly accessible open space.
- Where multiple uses are located in the same building, separate and distinct entrances for each use shall be provided.
- Corner buildings should include glazing on the façades facing the intersection, with the primary entry near the corner.



- d. Where buildings occur on corner lots, primary entrances should face the intersection, or include entries on both street frontages.
- e. Buildings that utilize shared pedestrian entries should increase detailing surrounding the entry to generate interest.

#### 4.7.4.5 Articulation

##### *Offset Massing Forms*

Front elevations and elevations facing a street, drive, or park are encouraged to have offset masses or wall planes (horizontally or vertically) to help break up the overall mass of a building.

- a. Offset forms shall include appropriate changes in materials and colors.
- b. Offsets forms should be consistent with the architectural style of the building and incorporated as a functional element or detail enhancement.
- c. Wrap, podium, and mixed-use buildings shall have varied wall planes. Stepped massing and layered wall planes may include:
  - Cantilevered masses or balconies.
  - Recessed masses or inset balconies.
  - Volume spaces.
  - Common open spaces.



*Street-oriented retail uses occur on the ground floor with other uses, such as a restaurant, occurring on upper stories.*



*Residential portion of a mixed-use development features a dedicated entry that is separate from non-residential uses.*



*Development on a corner lot includes entry facing intersection.*



*Increased ground floor to finished ceiling height in non-residential use areas increases the flexibility of these spaces.*



*Open spaces and amenities intended for resident use, located away from the public realm.*



*Horizontal banding and massing breaks distinguish various uses within the same structure.*

## *Façades*

Façade articulation can be used to facilitate the interplay of light and depth upon a building to generate interest and help reduce the appearance of bulk upon the public realm:

- a. Buildings should be articulated with layered wall planes, banding, architectural details, and/or accent materials and colors.
- b. Large expanses of reflective, opaque, or highly tinted glass are discouraged.
- c. Details that modulate the light and demonstrate artistry and craft, or that offer both function and articulation, are encouraged. This could include window shutters, awnings, and louvers proportional to the window size and detailed with more geometric and simple lines.
- d. Lower height elements, such as recessed massings above the first floor, porches, entry features, courtyards, and pergolas are encouraged to establish pedestrian scale and add variety to the streetscene.
- e. The perceived height and bulk of a building shall be reduced by incorporating courtyards and ground level architectural details, to divide the building into sections and maintain human scale.
- f. Ground floor façade treatments should be distinct from upper floors and utilize increased fenestration to encourage pedestrian interest and commercial activity.
- g. Special architectural treatments should be provided at street corners and other key focal areas. Examples of these treatments include, but are not limited to, entry features, feature windows, tower elements, and additional architectural detailing.



---

## Architectural Projections

- a. Projections may be used to emphasize design features such as entries, major windows, or outdoor space. Projections are encouraged on all mixed-use building forms. Projections include, but are not limited to:

- Awnings (cloth, metal, wood)
- Roof overhangs
- Projecting upper-story elements
- Tower elements
- Window/door surrounds
- Recessed windows
- Bay windows or dormers
- Trellis elements
- Porch or balcony elements

### 4.7.4.6 Rooflines

- a. Typically, roof forms should be flat. Low-pitched roofs on lower height buildings may be considered at the discretion of the Community and Economic Development Director.

### 4.7.4.7 Colors and Materials

- a. Changes in colors and materials should be used to visually distinguish various uses within the same development.
- b. The following techniques should be used in the design of building façades to enhance building architecture:
- Color change and color variation.
  - At least three (3) different exterior materials.
  - Changes in texture.
  - Exterior materials, windows and details should be consistent with the scale, proportion and architectural style of the building.
  - Major building entries should be emphasized using accent colors and materials.
  - Material and color changes shall occur at an inside corner or massing underside, or at an appropriate location on the building façade such as a massing projection or architectural accent feature.
  - Bars and security grills on windows and doors are prohibited.
  - White or neutral-tone colors are encouraged to be used as the primary base color. Undesirable colors on building exteriors include fluorescent colors, neon colors, primary colors (i.e. red, yellow and blue), and bright colors as the primary wall color.

---

#### 4.7.4.8 Parking and Loading Areas

- a. Noise, vibration and traffic impacts resulting from loading and delivery related to non-residential uses should be reduced to the greatest extent feasible by strategically locating these areas away from residential uses within the development.
- b. Surface parking lots between development and adjacent streets is discouraged. Surface parking lots should be located to the side or rear of development, bringing architecture closer to the public street.
- c. Residential and non-residential uses are encouraged to utilize shared parking facilities and reduce curb-cuts into adjacent rights-of-way.
- d. Wayfinding signage in parking areas should clearly indicate access to each use within the development to visitors of the site.
- e. Short-term bicycle racks dedicated to non-residential uses shall be provided near the entrances of the buildings they serve.
- f. Secure, covered bicycle storage for residents shall be provided in areas that are inaccessible to the general public.



*Short-term bicycle racks located near building entries*



*Wayfinding signage to parking and building areas*

---

## 4.7.5 Architectural Objective Design Standards

Residential and applicable mixed-use buildings within the Plan area shall comply with the objective design standards described in this section. These projects are also encouraged, but not required, to comply with the intent of the applicable architectural design guidelines.

*Exhibit 4.1, Residential Architectural Standards Diagram*, depicts various standards applied in diagrammatic format.

### 4.7.5.1 Building Orientation

- a. To promote pedestrian-oriented streetscene, a minimum of 35 percent of building frontage shall be constructed at the edge of the public access easement (PAE) area along Beach Boulevard and Main Street.

### 4.7.5.2 Building Entries

- a. Residential buildings adjacent to Main Street shall include a primary pedestrian entry along this street frontage facing either the street or a publicly accessible courtyard or plaza.
- b. Residential buildings along Beach Boulevard shall have at least one residential entry along Beach Boulevard.

### 4.7.5.3 Façade and Street-Facing Architectural Articulation

- a. Buildings with 100 feet or greater of street frontage shall implement the following

techniques to ensure adequate articulation. This applies to any building façade visible from the ground level within a public right-of-way:

- There shall be an offset plane break or opening in the façade at least every 25 feet of linear building frontage. Openings fulfilling this requirement shall have transparent glazing and provide views into work areas, display areas, sales areas, lobbies, or similar active spaces. Offsets shall vary in depth and/or direction of at least 18" and 4' in length, or with a repeated pattern of offsets, recesses, or projections of similar depth.
  - For buildings that are 4 stories or taller, a minimum of 25 percent of the building façade shall be modulated into sections such that it is offset a minimum of 3 feet back from the front plane of the ground floor.
- b. At least 30 percent of the exterior walls on the ground floor facing the street shall include windows, doors, or other openings. Percentage of exterior walls shall be calculated based on the length of the façade frontage and the floor-to-ceiling height of the ground floor.
  - c. Residential buildings along Beach Boulevard and Main Street shall include leasing and indoor amenity areas on the ground floor facing the streets to increase pedestrian interest, overall activity, and architectural diversity along the street.
  - d. For mixed-use buildings within the Retail-Oriented Mixed-Use (ROMU) zone and with 100 feet or greater of linear street frontage along Beach Boulevard and Main Street, a minimum of 25 percent of such



- ① **4.6.5.3.a:** For buildings with 100' or greater of street frontage, plane breaks at least every 25 feet include glazing and provide adequate articulation.
- ② **4.6.5.3.b:** A minimum of 30% of exterior walls on the ground floor facing the street shall include windows, doors, or other openings.



- ③ **4.6.5.3.a:** For four-story buildings with street frontage in excess of 100', a minimum of 25% of frontage shall be modulated into sections such that it is offset a minimum of three feet from the front plane of the ground floor.
- ④ **4.6.5.3.c:** Residential developments along Beach Boulevard and Main Street shall include leasing and indoor amenity areas on the ground floor, increasing architectural diversity along the street.



---

frontage shall be designed to accommodate commercial and office uses. These pedestrian oriented spaces shall have a minimum interior depth of 35 feet.

- e. The ground floor of the commercial portion of a mixed-use building shall have a minimum finished ceiling height of 14 feet.
- f. Incorporate one or more of the following techniques to vary building massing and articulation:
  - Vertically articulate roof height at least every 50 feet along the street frontage through the use of parapets, varying cornices, reveals, clerestory windows, and varying roof height/form.
  - Provide a minimum 2-foot roof eave on elevations adjacent to a public street.
- g. Include a minimum of two features such as balconies, cantilevers, dormers, bay windows, patios, ground-floor resident amenities, individualized entries, or accent materials, into all building elevations facing a public street.

## 4.7.6 Commercial Architectural Guidelines

### 4.7.6.1 Site Planning Guidelines

- a. Buildings should be arranged to create a variety of outdoor spaces, such as courtyards, plazas, squares, eating areas, and other usable open spaces that promote human activity and is scaled to the street-scene.
- b. Building massing should be concentrated along the street to articulate the street interface, particularly along Beach Boulevard.
- c. All ground-floor uses shall include at least one primary entrance facing the adjacent street right-of-way.
- d. Site and building design shall ensure compatibility among different uses in terms of noise, hours of operation, vehicle and pedestrian circulation, access, use of open space, and similar operating characteristics.

### 4.7.6.2 Building Orientation

Building placement and orientation are two key factors that influence how a building interacts with the public realm. The following guidelines are intended to encourage pedestrian engagement with commercial spaces, particularly along Beach Boulevard and Main Street.

- a. Façade details and street furniture should be provided to enhance the pedestrian experience. These may include, but are not limited to, landscape planters, seating areas, focal objects (art, landscape, fountains), awnings, bay windows, and accent/decorative lighting.



*Furniture and seating areas along the street enhance pedestrian experience.*



*Building massing concentrated along the street, with clearly marked and recessed pedestrian entry.*

- b. Primary pedestrian entries should be clearly delineated through a combination of the recessed entry ways, vertical and horizontal architectural breaks in the façade, and a high level of detailing on the ground floor near the entrance. Entries shall be clearly defined features of the front façades and of a scale that is in proportion to the size of the building. Larger buildings shall have a more prominent building entrance while maintaining a pedestrian scale.
- c. Pedestrian entries should be accompanied by increased fenestration to generate interest and allow views into the space.

#### 4.7.6.3 Rooflines

Roofs should be designed for functionality and be appropriate to the architectural style of the building.

- a. Roofs should be typically flat. Given that a majority of existing buildings in the project area have flat roofs, pitched roof forms with contemporary materials that recall sawtooth, shed, gable, or similar roof forms of commercial and industrial buildings may be allowed per the discretion of the Community and Economic Development Director.
- b. Vertical roof plane breaks, changes in roof lines or ridge height or other accent roof forms are encouraged.
- c. Form, materials, fascia and/or cornice elements should be integrated with the overall design vocabulary.
- d. Parapets, when used, should be contiguous and incorporate side/rear elevation returns.

- e. If utilized, roofing tile material should be compatible with the architectural style of the building. Wooden roofs are prohibited for fire safety.
- f. Exterior lighting should be located to avoid light spillage onto adjacent property, especially when adjacent to residential or mixed-use development.

#### 4.7.6.4 Façade Articulation

Commercial buildings should incorporate articulation to generate pedestrian scale and visual interest along the streetscape.

- a. Architectural design of buildings should minimize blank walls, especially when situated adjacent streets or walkways.
- b. When buildings of a single form and height are used, these buildings should be articulated with layered wall planes, banding, architectural details and/or materials.
- c. Large expanses of reflective, opaque, or highly-tinted glass are discouraged.
- d. Artwork is encouraged for retail buildings to help create a dynamic and interesting streetscene.
- e. Details that modulate the light and demonstrate artistry and craft are encouraged.
- f. Projections, overhangs, recesses, banding and architectural details should be used to provide shadow, articulation and scale to building elevations.
- g. Façades facing streets shall provide a minimum of 50% fenestration on the ground floor to generate pedestrian



*Vertical roof plane breaks and changes in building height*



*Façades facing the street implement a minimum of 50% fenestration on the ground floor facing the public realm.*



*Parking areas screened from the street using landscaping*



interest. Percentage of fenestration shall be calculated based on the length of the façade frontage and the floor-to-ceiling height of the ground floor.

#### 4.7.6.5 Materials and Color

a. The following techniques should be used in the design of building façades to enhance building architecture:

- Color change and color variation.
- At least three (3) different exterior materials.
- Changes in texture.
- Exterior materials, windows and details should be consistent with the scale, proportion and architectural style of the building.
- Major building entries should be emphasized using accent colors and materials.

- Material and color changes shall occur at an inside corner or massing underside, or at an appropriate location on the building façade such as a massing projection or architectural accent feature.
- Bars and security grills on windows and doors are prohibited.
- White or neutral-tone colors are encouraged to be used as the primary base color. Undesirable colors on building exteriors include fluorescent colors, neon colors, primary colors (i.e. red, yellow and blue), and bright colors as the primary wall color.

#### 4.7.6.6 Parking and Loading Areas

The following guidelines apply to commercial parking areas to reduce visual impacts upon the public realm and reduce conflicts between cars, pedestrians, and cyclists to the greatest extent feasible.

- a. Commercial parking areas should be connected to public sidewalks, trails, and walkways where feasible.
- b. Within parking areas, pedestrian walkways and crosswalks should be clearly delineated from vehicular areas.
- c. Parking areas should be placed to the rear or side of the street to reduce their visual impacts on the public realm.
- d. Bicycle parking should be provided in parking areas, near primary building entrances.



*Pedestrian walkways within a commercial parking lot are clearly delineated from vehicular areas.*



## 4.7.7 Industrial Architectural Guidelines

Industrial development is a key component of the Plan area's existing and historical character. These guidelines are intended to minimize the visual and physical impacts of industrial development upon the public realm while preserving the economic potential and operational capacity of industrial development within the Plan area.

### 4.7.7.1 Site Planning Guidelines

- a. Buildings should be arranged to create a variety of outdoor spaces, such as courtyards, plazas, squares, eating areas, and other usable open spaces that promote human activity.
- b. Where future buildings are located adjacent to Beach Boulevard and Main Street, they shall be oriented towards these streets and include a pedestrian entrance from this street.
- c. All ground-floor uses shall include at least one primary entrance facing the adjacent street right-of-way.

### 4.7.7.2 Building Orientation

- a. Street-facing industrial buildings should be designed to emphasize the view of non-industrial interior areas, such as primary entry ways, foyers, and offices from the street.
- b. The location, configuration, size, and design of new or remodeled industrial buildings should be compatible with the character and quality of surrounding sites, buildings, and structures.



*Industrial development featuring a flat roof form*



*Industrial development utilizing expansive wall-planes to create visual interest with public art*



*Non-industrial portions of industrial development, such as offices and entryways, face the street.*



*Vertical plane breaks reduce the overall appearance of bulk.*



*Awnings and overhangs that provide shade and character to the streetscape.*



*Overall massing of development reduced by breaking building into smaller sections*

- c. Buffers should be incorporated from adjacent mixed-use or residential development to protect these uses from noise, vibration and/or odors resulting from the industrial use.

#### 4.7.7.3 Articulation

##### *Offset Massing and Forms*

- a. Offset forms shall include appropriate changes in materials and colors.
- b. Offsets forms should be consistent with the architectural style of the building and incorporated as a functional element or detail enhancement.

##### *Façades*

- a. Large, unbroken expanses should be avoided. Façades should be broken into smaller sections by incorporating vertical and horizontal plane breaks that reduce overall appearance of bulk.
- b. Exterior walls should generate visual interest through the use of colors, materials, and/or art is encouraged. Murals and signage on large wall areas enliven a building façade to create a visually interesting streetscape and help define a creative, artistic character for the Plan area.
- c. Façade details such as score lines, windows, paint, or minor material changes, are not acceptable substitutes for substantial breaks in massing and form.
- d. Eaves, canopies, awnings, and overhangs that provide shade and articulation are encouraged.

- 
- e. Buildings should be articulated with layered wall planes, banding, architectural details and/or accent materials and colors.

#### *Architectural Projections*

- a. Projections may be used to emphasize design features such as entries, major windows, or outdoor space. Projections are encouraged on all industrial building forms. Projections may include, but are not limited to:
  - Awnings (cloth, metal, wood)
  - Roof overhangs
  - Projecting upper-story elements
  - Tower elements
  - Window/door surrounds
  - Recessed windows
  - Bay windows or dormers
  - Trellis elements

#### *4.7.7.4 Rooflines*

- a. Roof forms should be flat; however, pitched roof forms with contemporary materials (such as standing seam metal and thermoplastic polyofin (TPO) that recall sawtooth, shed, gable, or similar appropriate to the architectural style of the buildings are allowed.
- b. Vertical roof plane breaks, changes in building/ridge height or other accent roof forms are encouraged.
- c. Rooftop equipment should be shielded or integrated into the building design from view of street.
- d. Roofing material shall not be highly reflective and is encouraged to be a light color to reduce solar heat gain.

#### *4.7.7.5 Materials and Color*

- a. The following techniques should be used in the design of building façades to enhance building architecture:
  - Color change and color variation.
  - At least three (3) different exterior materials.
  - Changes in texture.
  - Exterior materials, windows and details should be consistent with the scale, proportion and architectural style of the building.
  - Major building entries should be emphasized using accent colors and materials.
  - Material and color changes shall occur at an inside corner or massing underside, or at an appropriate location on the building façade such as a massing projection or architectural accent feature.
  - Bars and security grills on windows and doors are prohibited.
  - White or neutral-tone colors are encouraged to be used as the primary base color. Undesirable colors on building exteriors include fluorescent colors, neon colors, primary colors (i.e. red, yellow and blue), and bright colors as the primary wall color.

---

#### 4.7.7.6 Parking and Loading Areas

- a. Parking areas should be located to the side or rear of the building, away from the primary street frontage.
- b. Loading areas should be located to the side or rear of the building where feasible and shall be screened from the view of the public realm.
- c. Trash storage areas should be screened from public view. Screening methods should utilize landscaping or an architecturally consistent enclosure.
- d. Where feasible, loading and delivery areas should be located away from adjacent residential development.
- e. Bicycle parking should be provided in parking areas, near primary building entrances.

## 4.8 Sustainability Guidelines

The Specific Plan provides a sustainability framework that can be implemented through a variety of project-specific design solutions. The most appropriate project-specific design features will be determined at the individual development approval stage based, in part, upon feasibility and overall sustainability.

### 4.8.1 Energy Efficiency

Most buildings can reach energy efficiency levels that exceed California Title 24 standards, yet most only strive to meet the standard. It is reasonable to strive for energy reduction in excess of that required by Title 24 standards. Where feasible and appropriate, the following strategies are encouraged, but not required:

- a. Passive design strategies can dramatically affect building energy performance. These measures may include building shape and orientation, passive solar design, and the use of natural lighting.
- b. Incorporate the use of Low-E windows or use Energy Star windows.
- c. Use a properly sized and energy-efficient heating/cooling system in conjunction with a thermally efficient building shell.
- d. Consider utilizing light colors for wall finish materials.
- e. Install high R-value wall and ceiling insulation.
- f. Incorporate photovoltaic systems into building design.
- g. Install high-efficiency lighting (LED, fluorescent lighting, etc.) where possible.



---

Development within this Specific Plan is encouraged to implement some of the strategies of the EnergyStar program, which is an energy performance rating system developed by the U.S. Department of Energy and the Environmental Protection Agency. The program certifies products and buildings that meet strict energy-efficiency guidelines. Involvement in the EnergyStar program will be at the discretion of the developer/builder.

#### 4.8.2 Exterior Lighting

Proper lighting design promotes safety, eliminates light trespass onto adjacent properties, and minimizes disruption to human's circadian rhythms to promote better sleep and healthier communities. Solar-powered lighting and energy-efficient lighting can reduce energy consumption, thereby reducing emissions and improving air quality.

The sustainable lighting guidelines should be considered by future developers:

- a. High-efficiency solid-state light emitting diode (LED) lighting for outdoor applications, including signage.
- b. Appropriate color spectral distribution to reduce glare and enhance safety and navigation.

#### 4.8.3 Minimizing Heat Island

The Specific Plan addresses the heat island effect by providing the majority of parking in structures or below ground, significantly reducing the amount of paving on-site. Additional guidelines to reduce the heat island effect include the following.

- a. For surface parking lots, plant evergreen canopy trees to meet the parking lot tree requirements described in *Section 5.7, Off-Street Parking Standards*. Planting trees above the minimum amount required in said Section is encouraged.
- b. Encourage the use of low albedo (reflection coefficient) materials in paving, roofing, and building materials to reflect, rather than absorb, incoming solar radiation.
- c. Encourage green roofs.
- d. Artificial turf is discouraged.

#### 4.8.4 Water Conservation

- a. All development within the Plan area shall comply with SMC Section 20.315.050, Irrigation Plans and Water Conservation Standards.
- b. Greywater recycling systems are encouraged to be implemented, where feasible.

# 5

## DEVELOPMENT REGULATIONS

---

### 5.1 General Provisions

This Chapter establishes the permitted uses, development standards and regulations for the planned development within the Town Center Specific Plan area. The standards contained in this Chapter of the Specific Plan shall supersede those of the Stanton Municipal Code (SMC), unless otherwise stated herein.

Where the language in this Specific Plan is undefined, unclear, or vague, then the final interpretation and determination shall be made by the Community and Economic Development Director, or their designees. At their discretion, the Community and Economic Development Director may forward an item requiring interpretation to the City of Stanton Planning Commission for determination. Any determination by the Planning Commission may be appealed to the City Council. All decisions by the City Council shall be deemed final.

In instances of conflicting regulations and standards, the standards and regulations contained in this Specific Plan shall take precedence over the SMC, including the City's Design Guidelines. If this Specific Plan is silent on an issue, then the standards in the SMC or any other applicable city, state or federal code shall apply, as appropriate. The provisions in this Chapter are not intended to interfere with, abrogate, or annul any easement, covenant, or other agreement between parties.

---

## 5.2 Definitions

For the purposes of this Chapter, all definitions not defined by this Section shall be the same as described in *Chapter 20.700, Definitions*, of the Stanton Municipal Code (SMC).

- **“Affordable Housing Project”** means any project that reserves a minimum of 50% of the units for income-restricted households, as defined by California State Law.
- **“Mobile Vendor”** means any person in charge of or driving any motorized mobile vending vehicle requiring a state driver’s license to operate, either as an agent, employee, or otherwise under the direction of the owner.
- **“Mobile Vending Vehicle”** means any motorized vehicle, including food trucks and lunch wagons, from which fruits, vegetables or foodstuffs are sold, displayed, solicited or offered for sale or bartered or exchanged, on any portion of any street within the City.
- **“Artisanal Manufacturing”** means any the production of quality products by skilled workers, prioritizing customer value over cheap prices.

## 5.3 Allowable Uses

*Table 5.1 — Permitted Land Uses*, identifies land use regulations for the Specific Plan area. Any use not listed shall be prohibited, unless the Community and Economic Development Director finds that the proposed use is similar in characteristics to allowed uses. It should be noted that parks, plazas, and alleys not assigned a zone in *Exhibit 3.1* shall be assigned the same zone as an abutting property.

**TABLE 5.1 — PERMITTED LAND USES**

NP = Not Permitted, P = Zoning Clearance, CUP = Conditional Use Permit, MUP = Minor Use Permit

<i>Land Use</i>	<i>Town Center Mixed-Use (TCMU)</i>	<i>Retail Oriented Mixed-Use (ROMU)</i>	<i>Town Center Industrial (TCI)</i>	<i>Town Center Residential (TCR)</i>
<b>Commercial - Retail</b>				
<b>Eating and Drinking Establishments</b>				
Bars, Taverns, Breweries	MUP	MUP	MUP	NP
Night Club	NP	NP	NP	NP
Restaurant	P	P	P	NP
Restaurant - Drive-through	NP	NP	NP	NP
<b>Food and Beverage Sales</b>				
General Market & Convenience Stores	P	P	P	NP
Liquor Store - Off-sale General (Per SMC Sec. 20.400.030)	P/CUP	P/CUP	P/CUP	NP
Off-sale Beer and Wine (e.g. Boutique Wine Shop, Craft Beer Store) (Per SMC Sec. 20.400.030)	P/CUP	P/CUP	P/CUP	NP
Nurseries and Garden Centers	NP	NP	MUP	NP
<b>Retail Sales</b>				
General Merchandise Sales (25,000 sf or less)	P	P	P	NP
General and Bulk Merchandise (25,001 sf or greater)	MUP	MUP	MUP	NP
Vehicle Fuel Sales and Accessory Service	NP	CUP	CUP	NP
<b>Vehicle Sales</b>				
Auto and Light Truck - New	NP	NP	CUP	NP
Auto and Light Truck - Used	NP	NP	CUP	NP
Heavy Equipment Sales and Rental	NP	NP	CUP	NP
<b>Commercial - Services and Recreation</b>				
Adult Entertainment Businesses	NP	NP	NP	NP
Commercial Cannabis Businesses (Per SMC Chapter 5.77)	NP	NP	P*	NP

\*Subject to a commercial building permit identified in SMC Sec. 5.77.040



**TABLE 5.1 — PERMITTED LAND USES, CONTINUED**

NP = Not Permitted, P = Zoning Clearance, CUP = Conditional Use Permit, MUP = Minor Use Permit

<i>Land Use</i>	<i>Town Center Mixed-Use (TCMU)</i>	<i>Retail Oriented Mixed-Use (ROMU)</i>	<i>Town Center Industrial (TCI)</i>	<i>Town Center Residential (TCR)</i>
<b>Animal Care Services</b>				
Boarding/Kennels	NP	NP	MUP	NP
Grooming, no overnight stays	P	P	P	NP
Veterinarian	MUP	P	P	NP
Banks and Financial Institutions	P	P	P	NP
Check Cashing and Pay Day Loan Establishments	P	P	P	NP
Commercial Recreation	CUP	CUP	CUP	NP
Day Care Centers	MUP	MUP	NP	NP
Ancillary Day Care Centers (noncommercial employer sponsored facilities or within a residential community/home)	P	P	P	NP
Food Preparation (catering)	P	P	P	NP
Funeral Services and Cemeteries	NP	NP	NP	NP
Office - Medical and Dental (Up to 2,500 SF)	P	P	P	NP
Office - Medical and Dental (Over 2,500 SF)	CUP	CUP	P	NP
Office - Professional	P	P	P	NP
Personal Services - General	P	P	P	NP
Personal Services - Restricted	NP	NP	NP	NP
<b>Theatres</b>				
Live	P	P	P	NP
Movie or Similar	P	P	P	NP
<b>Vehicle Service, Repairs, and Rentals</b>				
Car Wash	NP	NP	CUP	NP
Major Repair/Body Work	NP	NP	CUP	NP
Minor Repair/Body Work	NP	NP	MUP	NP

**TABLE 5.1 — PERMITTED LAND USES, CONTINUED**

NP = Not Permitted, P = Zoning Clearance, CUP = Conditional Use Permit, MUP = Minor Use Permit

<i>Land Use</i>	<i>Town Center Mixed-Use (TCMU)</i>	<i>Retail Oriented Mixed-Use (ROMU)</i>	<i>Town Center Industrial (TCI)</i>	<i>Town Center Residential (TCR)</i>
Rental Facilities, limited to 5,000 square feet footprint per site (no on-site vehicular storage)	P	P	P	NP
Rental Facilities, with on-site vehicular storage	NP	NP	CUP	NP
<b><i>Educational Services</i></b>				
Private school, serving grades K-12	CUP	CUP	NP	NP
Specialty - Up to 2,500 SF	P	P	P	NP
Specialty - Over 2,500 SF	MUP	MUP	MUP	NP
Studios for Art, Dance, Martial Arts, Music	P	P	P	NP
<b><i>Industrial, Research and Development, Manufacturing, Processing, Warehousing, and Wholesale Uses</i></b>				
Food Processing and Production	NP	NP	P	NP
Research and Development - General	MUP	MUP	P	NP
Research and Development - Restricted	NP	NP	CUP	NP
Light Industrial	NP	NP	P	NP
Personal Storage	NP	NP	P	NP
Warehousing/Logistics up to 50,000SF	NP	NP	MUP	NP
Warehousing/Over 50,000SF	NP	NP	NP	NP
Wholesaling, as an accessory to a permitted industrial use	NP	NP	P	NP
<b><i>Lodging</i></b>				
Emergency Shelters, limited in size to 20 beds (Per Sec. 20.400.150)	NP	NP	P	NP
Hotels and Motels	P	P	CUP	NP

**TABLE 5.1 — PERMITTED LAND USES, CONTINUED**

NP = Not Permitted, P = Zoning Clearance, CUP = Conditional Use Permit, MUP = Minor Use Permit

<i>Land Use</i>	<i>Town Center Mixed-Use (TCMU)</i>	<i>Retail Oriented Mixed-Use (ROMU)</i>	<i>Town Center Industrial (TCI)</i>	<i>Town Center Residential (TCR)</i>
<b>Public and Quasi-Public Uses</b>				
Community Open Space	P	P	P	P
Hospitals	NP	NP	CUP	NP
Public Assembly Facilities	CUP	CUP	CUP	NP
Medical Clinics, up to 2,500 SF (Per Sec. 20.400.200)	P	P	P	NP
Medical Clinics, Over 2,500 SF (Per Sec. 20.400.200)	CUP	CUP	MUP	NP
Parks (Public or Private)	P	P	P	P
Places of Religious Assembly	CUP	CUP	CUP	CUP
<b>Residential Uses</b>				
Single-Family Residential	NP	NP	NP	P
Live/Work	P	P	NP	NP
Multi-Family Residential	P	P	NP	NP
Residential Care Facilities and Nursing Homes (6 or Fewer)	P	P	NP	P
Residential Care Facilities and Nursing Homes (7 or more)	CUP	CUP	NP	CUP
Small Family Child Care Home (Up to 8 children)	P	P	NP	P
Large Family Child Care Home (9 to 14 children)	P	P	NP	P
Supportive and Transitional Housing	P	P	NP	P
<b>Mixed Uses</b>				
Mixed Use Developments (Residential and Non-Residential)	P	P	NP	NP

**TABLE 5.1 — PERMITTED LAND USES, CONTINUED**

NP = Not Permitted, P = Zoning Clearance, CUP = Conditional Use Permit, MUP = Minor Use Permit

<i>Land Use</i>	<i>Town Center Mixed-Use (TCMU)</i>	<i>Retail Oriented Mixed-Use (ROMU)</i>	<i>Town Center Industrial (TCI)</i>	<i>Town Center Residential (TCR)</i>
<b><i>Transportation and Utilities</i></b>				
Parking Facilities, including Parking Garages	P	P	P	NP
Transit Facilities	P	P	P	NP
Utilities - Minor	P	P	P	P
Utilities - Major	CUP	CUP	CUP	CUP
Vehicle Storage	NP	NP	CUP	NP
Wireless Communications Facilities	Per Chapter 20.450 of the SMC			



---

## 5.4 Additional Land Use Regulations

Section 5.4 describes the treatment of permitted, restricted, and nonconforming land uses within the Specific Plan area. *Table 5.1 — Permitted Land Uses*, identifies permitted and conditionally permitted land uses within land use districts depicted upon *Exhibit 3.1*. Other regulations related to land uses are listed in the sections below.

### 5.4.1 Regulations for Specific Uses

Additional regulations governing specific uses found in *Table 5.1* are listed below:

a. ***Alcoholic Beverage Manufacturing***

***Requirements.*** In addition to the design guidelines and development standards within the Specific Plan, the following requirements shall apply to craft alcoholic beverage manufacturing uses and accessory tasting rooms:

1. An alcoholic beverage manufacturing and accessory tasting room use shall comply with all federal, state and local laws and regulations, including a valid license from the California ABC Board for the specific type of alcoholic beverage manufacturing occurring on site;
2. An alcoholic beverage manufacturing and accessory tasting room use shall not exceed 6,000 square feet of net floor area;
3. An alcoholic beverage manufacturing use may not exceed production of 15,000 barrels per year;
4. All production activities and on-site storage shall be located completely within the alcoholic beverage manufacturing facility. Off-site storage for an alcoholic beverage manufacturing facility is permitted, provided it meets all applicable provisions of the underlying zone;
5. The display of alcoholic beverages shall be located within the alcoholic beverage manufacturing and accessory tasting room facility;
6. The alcoholic beverage manufacturing and accessory tasting room use shall be allowed to operate and be open to the public during the following hours:
  - Manufacturing and operation: 7:00 A.M. to 7:00 P.M. Monday through Saturday;
  - Accessory tasting room open to the public: 11:00 A.M. to 10:00 P.M. daily; and
  - Service trucks used for the purposes of loading and unloading materials, ingredients, products, and equipment shall be restricted to the hours of 7:00 A.M. to 6:00 P.M. Monday through Friday and 9:00 A.M. to 6:00 P.M. on Saturday.
7. The consumption, tasting and sales of alcoholic beverages shall be limited to only those products produced on-site;

- 
8. Ancillary retail sales shall be limited to only those retail items directly associated with the on-site alcoholic beverage manufacturing facility and accessory tasting room;
  9. The alcoholic beverage manufacturing use or accessory tasting room shall not charge an admission fee, cover charge or require a minimum purchase;
  10. A security plan, including a video surveillance system and exterior lighting plan, satisfactory to the Community and Economic Development Director, or his/her designee, shall be submitted to and approved prior to the issuing of a Certificate of Occupancy. The video surveillance system shall be installed to assist with monitoring the property on both the interior and exterior. A Digital Video Recorder (DVR) or similar video-recording device, capable of exporting images in TIFF, BMP, or JPG format shall be used. Recording shall be retained for no less than 30 days. Exterior lighting shall clearly illuminate the common areas surrounding the building including, but not limited to, the entrance and exit doors, as well as the business address;
  11. No more than ten percent (10%) of the window display area (including any transparent doors) shall be allowed to bear advertising, signs or any other obstructions. All advertising, signage or other obstructions shall be placed and maintained to ensure a clear and unobstructed view of the establishment's interior. Window signs displaying prices shall be prohibited. No advertising or signage shall be placed in the area above three (3) feet or below six (6) feet in height of all windows measured from grade;
  12. Tours of the alcoholic beverage manufacturing and accessory tasting room use shall occur on regularly scheduled days and times. The operator shall ensure that tours do not negatively impact adjacent businesses or property owner; and
  13. Alcoholic beverage manufacturing and accessory tasting room uses shall be restricted from utilizing ventilation practices that may negatively impact residences and may be required to install mechanical air filtration systems to the satisfaction of the Community and Economic Development Director, or his/her designee.

---

b. **Off-Premise Alcohol Sales.** Boutique Wine and Beer Stores may permit the sale of wine and beer, for off-premises consumptions under a “Type 20 License” of the ABC by-right. General Liquor Stores may permit the sale of general alcohol sales, wine, and beer for off-premise consumptions under a “Type 21 License” of the ABC with an MUP. In addition to the standards within this Specific Plan, the following performance standards shall apply to Boutique Wine and Beer Stores and General Liquor Stores:

1. The use does not result in any adverse effects, jeopardize, or endanger the health, peace, or safety of persons residing, visiting, or working in the surrounding area;
2. The use is operated and maintained in accordance with all applicable local, state, or federal codes, laws, rules, regulations and statutes including those of the ABC, the City’s General Plan, and all zoning or nuisance regulations of the City;
3. The use is operated and maintained in a neat, quiet, and orderly condition and operated in a manner so as not to be detrimental to surrounding properties and occupants. This shall encompass the upkeep and maintenance of exterior facades of the building, landscaping, designated parking areas serving the use, fences, and the perimeter of the site, including all public sidewalks, alleys, and parkways;
4. The use does not result in repeated nuisance activities, including but not limited to disturbance of the peace, illegal drug activity, public drunkenness, drinking in public, harassment of passersby, gambling, prostitution, sale of stolen goods, public urination, theft, assaults, batteries, acts of vandalism, excessive littering, loitering, graffiti, illegal parking, excessive loud noises especially in the late night or early morning hours, traffic violations, curfew violations, lewd conduct, or police detentions and arrests;
5. The exterior lighting and security measures shall comply with applicable requirements within the SMC;
6. No more than ten percent (10%) of the square footage of the windows and transparent doors of the premises shall be allowed to bear advertising, signs or any other obstructions including products, shelving, display items and/or coolers. All advertising, signage, product, shelving, display items and/or coolers shall be placed and maintained to ensure a clear and unobstructed view of the establishment’s interior. Window signs displaying prices shall be prohibited. No advertising or signage shall be placed in the area above three (3) feet or below six (6) feet in height of all windows measured from grade; and

- 
7. A copy of these performance standards, additional City or ABC imposed operating conditions, and a twenty-four (24) hour complaint telephone number shall be posted in a conspicuous and unobstructed place visible from the entrance of the establishment in public view.
- c. **Retail Sales.** For all retail sales, no outdoor storage or sales is permitted in conjunction with any permitted use, except for permitted temporary sales, festivals, or special events.
  - d. **Laboratories/Research and Development.** A CUP is required if the use entails hazardous materials. Biosafety level 3 and 4 facilities are not permitted.
  - e. **Live/Work Standards.** In addition to the design guidelines and development standards within this Specific Plan, the following requirements shall apply to Live/Work units:
    1. Intent. The development regulations of this section are intended to facilitate the creation of new, adaptable live/work units in a manner that preserves the surrounding character, supports enhanced street level activity, maintains a consistent urban streetwall, and orients buildings and pedestrians toward public streets. Live/work units are intended to be designed with adequate workspace, higher ceilings, larger doors, sufficient natural light, open floor plans, and equipped with non-residential finishes and features that support arts and production activities;
    2. Density/Floor Area Allocation. Live/work units consistent with the provisions of this section are considered as a residential unit identified from the Residential (as specified by Density standards in *Table 5.2 — Development Standards*) allocations for property;
    3. Limitations on Use. The non-residential component of a live/work unit shall be limited to those uses set forth in *Table 5.1*. Non-residential activities/uses shall not be required in these units;
    4. Floor Area Requirement. A live/work unit shall have a minimum floor area of 750 square feet. At least 150 square feet of a live/work unit shall be designated as workspace, and measure not less than 15 feet in at least one dimension and not less than 10 feet in any dimension. The area for workspace in each unit shall be clearly demarcated on approved building plans;
    5. Separation of and Access to Individual Units. Access to each individual live/work unit shall be provided from the shop fronts, directly from the sidewalk parallel to the primary or secondary street, or from common access areas, corridors, or halls. The access to each unit shall be clearly separate from other live/work units or other uses within the building.
    6. Location of Living Space - Ground Floor Units. Ground floor live/work units shall designate the front 15 feet of the unit



---

as an area for workspace, in order to maintain activity and commercial access along the frontage. Dedicated living space may be located in the rear portion of the ground level, provided the front 15 feet of the unit is designated for workspace;

7. **Ceiling Height.** Ground floor live/work units shall have a floor-to-ceiling height of 12 feet or greater, measured from top of floor to bottom of ceiling. Upper floor live/work units shall have a floor-to-ceiling height of 10 feet or greater. A mezzanine space may not be included in the calculation of the minimum height for any floor level;
8. **Integration of Living and Working Space.** Areas within a live/work unit that are designated as living space shall be an integral part of the live/work unit and are not separated (or occupied and/or rented separately) from the area designated for workspace; and
9. **Client and Customer Visits.** Client and customer visits to live/work units are permitted.
- f. **Mixed-use Developments.** Individual uses within a mixed-use development are subject to the provisions governing those uses found in this Chapter.

### 5.4.2 Limitations on Use

The following uses and activities shall be prohibited:

- a. In any residential or live/work unit, storage of flammable liquids or hazardous materials beyond that normally associated with a residential use; and
- b. Any other activity or use, as determined by the Community and Economic Development Director, to be incompatible with residential activities and/or to have the possibility of affecting the health or safety of residents due to the potential for the use to create dust, glare, heat, noise, noxious gases, odor, smoke, traffic, vibration, or other impacts, or would be hazardous because of materials, processes, products, or wastes.

### 5.4.3 Nonconforming Industrial Uses

The following section applies to existing nonconforming industrial uses within the Plan Area:

- a. **General.** The purpose of this subsection is to recognize and allow for the continued use of industrial activities that become nonconforming with the adoption of The Plan. Except as provided in this subsection, the nonconforming use regulations set forth in Chapter 20.620 of the SMC (Nonconformities) shall apply;
- b. **Discontinuance of Nonconforming Uses.** If a nonconforming use of a lot, building, or structure is discontinued for a continuous period exceeding 180 consecutive calendar days, the right to continue the nonconforming use shall expire;

---

#### 5.4.4 Temporary Uses

The purpose of this subsection is to regulate short-term temporary uses and special events that may occur within the Plan Area.

##### 5.4.4.1 Temporary Outdoor and Seasonal Uses.

Except as provided in this subsection, the regulations set forth in Chapter 20.540, Temporary Use Permits and Special Use Permits, and 20.400.240, Outdoor Displays and Sales, of the SMC shall apply. Permitted temporary uses in the Plan Area are as follows.

- a. Short-term temporary commercial uses, such as business promotions, outdoor sales seasonal sales, outdoor agricultural sales and displays, and special events that do not exceed three consecutive days may be permitted with a Temporary Use Permit. A Temporary Use Permit is not required if the temporary use is consistent with the following requirements:

1. Location. Temporary uses must be located upon a parcel containing only non-residential or mixed-use development. Location and display of merchandise must not disrupt normal circulation of the site, nor encroach upon pedestrian walkways, driveways or required landscape areas, or obstruct sight distances or create hazards for vehicles or pedestrians;
2. Frequency. No more than four (4) temporary commercial uses at one site shall be allowed within any 12-month period;

3. Existing Parking. The temporary use shall not cause a reduction in available parking to less than eighty-five percent (85%) of parking designated for non-residential uses required in this Specific Plan; and
4. Outdoor Sales. Temporary outdoor sales, such as grand opening events or other special sales, must be incidental to sales of an existing business on the same site. Special events such as farmer's markets, or mobile vending allowed by *Section 5.4.4.3, Mobile Vending*, are not subject to this requirement.
- b. Temporary uses exceeding three (3) days in duration, or exceeding four (4) distinct occurrences per year, are permitted with a Special Event Permit, approved by the Community and Economic Development Director or his/her designee; and
- c. Special events that occur on public or private property and are organized by a City agency are not subject to the requirements of this subsection.

##### 5.4.4.2 Outdoor Dining

- a. Outdoor dining within public rights-of-way as an accessory use is permitted with an approved special encroachment permit, and shall comply with Chapter 12.12, Encroachment Permits, of the SMC.

- 
- b. Outdoor dining areas with an approved special encroachment permit must occur within the street or paseo frontage of an existing or proposed food and/or beverage business and be incidental to the operation of that business.
  - c. Outdoor dining areas may be located in areas between the property line of the adjacent business and the street curb, as well as in parking areas within the street subject to approval by the Public Works and Engineering and Community and Economic Development Directors.
  - d. A minimum six-foot (6') wide pathway, free from any existing obstacles such as street furniture or landscaping, must be maintained and provide a clear linkage to each side of the property. This pathway must be maintained to the satisfaction of the Public Works and Engineering and Community and Economic Development Directors or each of his/her designees.
  - e. Establishments serving alcohol must obtain any additional permits required by the Alcoholic Beverage Control Board (ABC) of the State of California.
  - f. Any barriers required by the ABC to delineate outdoor dining spaces shall be designed to be moveable or semi-permanent in nature. These barriers shall attach to the sidewalk in a manner approved by the Public Works and Engineering Director and may be subject to additional criteria as prescribed by the ABC.

#### 5.4.4.3 Mobile Vending

- a. **Purpose and Applicability.** The purpose of this subsection is to regulate mobile vendors, such as food trucks, lunch wagons, and any distributor of food/ beverage or retail goods from a motorized vehicle within the rights-of-way of the Plan Area. This subsection does not apply to mobile vendors participating in farmer's markets, street fairs or other special events permitted by the City. Vending from non-motorized vehicles within sidewalks or other paths designated for pedestrian use shall comply with SMC Chapter 5.74, Sidewalk Vending.
- b. **Operational Requirements for Mobile Vendors.** All mobile vendors shall comply with the following regulations:
  - 1. Vending is permitted in the rights-of-way only where mobile vendors have received permission from, or are contracted with, adjacent businesses fronting the street;
  - 2. No vending within three hundred feet (300') of any school or park, except at specific parks as discussed per *Section 5.4.4.3.c*;
  - 3. The vendor may stop for a maximum of four (4) hours per stop. A vendor's vehicle may occupy more than one (1) parking space when parking in metered spaces. Normal parking rates for each space wholly or partially occupied shall apply. The vendor must move at least five hundred feet (500') before making another stop in the same area;

- 
4. Tables, chairs, shade structures, and signs are prohibited on streets, parking spaces, and sidewalks;
  5. No vending is allowed in congested areas where it may impede or inconvenience the public or create a traffic hazard;
  6. The vendor shall provide waste containers and litter removal services in all areas within fifty feet (50') of the vending location and shall properly dispose of all waste;
  7. No vendor shall use amplified sound or music to advertise vending services;
  8. Vending may only occur when the mobile vending vehicle is legally parked in a roadway. Vendors shall comply with the California Vehicle Code, Title 10 (Vehicles and Traffic) of the SMC, and with all posted parking, stopping, and standing restrictions at all times;
  9. Vending within the public right-of-way shall not be conducted before 9:00 A.M. or after 9:00 P.M.;
  10. No part of the vehicle, furniture, or other equipment related to the vending operation may encroach onto the public sidewalk. Vendors may place waste containers on public sidewalks; provided, that a minimum six-foot (6') clearance for pedestrian accessibility is maintained. Vendors are responsible for managing customer queuing and ensuring that a pedestrian thoroughfare is maintained;
  11. Mobile vendors shall prohibit loitering by persons within fifty feet (50') of the vending location;
  12. Mobile vending vehicles shall park in a manner which ensures that customers are able to order and pick up food safely without stepping into a parking space, a street, or landscaping;
  13. The vendor may sell only heated/ prepared foods, non-alcoholic beverages, fruits, vegetable, and other consumable food products described in the application filed with the permit officer and approved by the permit officer; and
  14. The vendor shall have a business license and an Orange County Health Department Permit, and shall comply with the California Retail Food Code. The vendor shall maintain possession of evidence of applicable licenses and permits at all times during operation and shall furnish evidence of such licenses and permits to city officials or law enforcement upon request.
- c. ***Vending upon City Property.*** The Community and Economic Development Director or his/her designee may review and approve mobile vending activities on city parks property operated under the



---

jurisdiction of the Community and Economic Development Department and promulgate rules of operation in these locations, including operation hours.

d. **Vending upon Private Property.** All mobile vending activity upon private property shall comply with the following regulations.

1. Vendors shall have the property owner's written authorization to operate on the property in their possession at all times. The written authorization shall describe the approved location and operation schedule;
2. Vendors shall only occupy parking spaces not required to meet the minimum requirements of SMC Chapter 25.70, Off-Street Parking requirements of this Specific Plan, or of other off-site uses if those spaces are leased. This requirement does not apply if the hours of operation for the vendors and permitted uses do not coincide;
3. Vendors shall not occupy any paved area required for loading, circulation or fire access;
4. Tables, chairs and shade structures may be allowed in conjunction with food vendors if they occupy excess parking spaces or areas not required for loading, circulation or fire access, and they are removed daily after use. Tables and chairs may be on turf or mulched areas; provided, that precautions are taken or improvements are installed to protect and maintain landscaped areas;

5. Up to five (5) vendors may be on any individual property at a time; provided, that vendors do not operate before 8:00 A.M. or after 9:00 P.M.;
6. No vendor shall use amplified sound;
7. Vendors may sell only heated/prepared foods, non-alcoholic beverages, fruits, vegetables or other consumable food products;
8. Mobile vending operations on private properties beyond the requirements of this section may be allowed by a Temporary Use Permit pursuant to Title 25 (Zoning). In addition, the Community and Economic Development Director may require a Conditional Use Permit whenever it appears that mobile vending activities are having an adverse impact on the use of the property or neighboring properties, including traffic, circulation, parking availability, noise, trash, or other reasons of public health or safety; and
9. This subsection does not apply to any private event where a mobile vendor has obtained the property owner's written permission to cater for a private event that is held exclusively on the property and that is not open to the general public.

---

## 5.5 Development Standards

Development standards and development intensity within the Specific Plan Area are applied via a tiered system, as described by *Table 5.2 — Development Standards*. For development within the TCMU and ROMU zones, Development Tier 1 is considered “base standard” intensity. Developments may exceed base standard intensity and qualify for higher intensity tiers of development by providing community benefit bonuses as described in *Section 5.5.3, Community Benefit Bonuses*.

### 5.5.1 General Development Standards

- a. Development projects shall comply with the development standards set forth in *Table 5.2 — Development Standards*. The floor area ratio (FAR) standards shall apply to the non-residential component on a development site; the density standards shall apply to any residential component. The non-residential (FAR) and residential (density) components may be additive. Alley abandonments may be added to the site area of the project.
- b. A developer may elect to develop consistent with either Tier 1, Tier 2, or Tier 3 development standards for live/work, mixed-use, residential, or commercial development within the TCMU and ROMU zones. Projects using Tiers 2 or 3 standards shall provide community benefits as described by *Section 5.5.3, Community Benefit Bonuses*.
- c. All developments within the Plan Area shall undergo a Site Plan and Design Review, as described in *Section 6.9, Review Procedures*.

**TABLE 5.2 — DEVELOPMENT STANDARDS**

<i>Development Standards</i>	<i>Development within the TCMU and ROMU Zones</i>			<i>TCI Zone</i>	<i>TCR Zone<sup>1</sup></i>	<i>Additional Regulations</i>
	<i>Base Standard (Tier 1)</i>	<i>Increased Intensity per Section 5.5.3 (Tier 2)</i>	<i>Maximum Intensity per Section 5.5.3 (Tier 3)</i>			
a. Maximum Density (applies to residential component)	30 du/ac	50 du/ac	70 du/ac	N/A	6 du/ac	
b. Maximum Floor Area Ratio (applies to non-residential component) <sup>2</sup>	0.50	0.75	1.0	1.0	N/A	
c. Maximum Height <sup>3</sup>	3 stories 45 feet	4 stories 55 feet	5 stories 65 feet	45 feet	2 stories 32 feet	
d. Setbacks						
Beach Boulevard & Main Street <sup>4</sup>	5 feet min., 15 feet max.	5 feet min., 15 feet max.	5 feet min., 15 feet max.	N/A	N/A	
All other streets	10 feet	10 feet	15 feet	15 feet	20 feet (except 10 feet on street side)	
Side: Interior	10 feet	10 feet	10 feet	0 feet adjacent to industrial use, 20 feet adjacent to all other uses	5 feet	Setbacks for industrial uses apply only to new construction. Established uses shall be considered conforming with regard to required setbacks.
Rear	20 feet	20 feet	20 feet	0 feet adjacent to industrial use, 20 feet adjacent to all other uses	1 story – 15 feet 2-story – 20 feet	Setbacks for industrial uses apply only to new construction.

**TABLE 5.2 — DEVELOPMENT STANDARDS, CONTINUED**

<i>Development Standards</i>	<i>Development within the TCMU and ROMU Zones</i>			<i>TCI Zone</i>	<i>TCR Zone<sup>1</sup></i>	<i>Additional Regulations</i>
	<i>Base Standard (Tier 1)</i>	<i>Increased Intensity per Section 5.5.3 (Tier 2)</i>	<i>Maximum Intensity per Section 5.5.3 (Tier 3)</i>			
Minimum Size	3,500 square feet	3,500 square feet	3,500 square feet	10,000 square feet	6,500 square feet	
Width at street frontage	40 feet	40 feet	40 feet	50 feet	65 feet	
g. Maximum Lot Coverage	60% <sup>6</sup>	60% <sup>6</sup>	60% <sup>6</sup>	60%	45%	
h. Minimum Landscape Coverage	15%	20%	20%	15%	50%	

**Notes:**

1. Accessory structures within the TCR zone do not need to meet these requirements and will be subject to Chapter 20.410 of the SMC.
2. Parking structures shall be exempt from FAR calculations.
3. Regardless of the proposed benefit tiers, maximum height cannot exceed the limitations identified in Exhibit 5.1 – Maximum Building Heights. Developments that provide the Beach Boulevard Plaza or the Eastern Neighborhood Park meeting the requirements identified in Section 5.5.2 may be granted an additional 2 stories in height and an additional 20 feet to the height limit.
4. Properties fronting onto Beach Boulevard and/or Main Street, a minimum of 35% of the building shall be located behind the PAE. Portions of buildings with a publicly accessible park, plaza, or outdoor dining area separating the building from Beach Boulevard or Main Street shall not be subject to this requirement.
5. If alley is used for direct access to a garage or parking structure, a stacking analysis shall be required to determine the adequate setback from the gate or other obstruction to ensure that queuing does not occur in the alley. Individual parking spaces that back into the alley may use the entire alley right-of-way as part of the required back-up space.
6. Lot coverage may be increased if additional usable common open space equivalent to the additional lot coverage (in square feet) is provided on a podium-level landscaped courtyard or plaza.



---

## 5.5.2 Additional Regulations

### 1. **Publicly Accessible Open Space**

**Requirements.** As depicted in *Exhibit 3.1 – Land Use Districts and Plan Elements* and described in *Section 4.4, Open Space Framework*, the specific plan considers the addition of three public accessible parks into the City of Stanton – Beach Boulevard, the Eastern Neighborhood Park, and the Southern Pocket Park. These parks are conceptual in nature and their location may change, but shall be in the same general location as shown on *Exhibit 3.1* and meet both the intent described in *Section 4.4* and the requirements below.

- a. Parks shall meet the following area requirements:
  - Beach Boulevard Plaza – 7,000 square feet minimum, with 100 of frontage along Beach Boulevard.
  - Eastern Neighborhood Park – 1/2 acre minimum.
  - Southern Pocket Park – 10,000 square feet minimum.
- b. Parks within this section shall have a minimum dimension of at least 30 feet on any side.
- c. Parks within this section are at least 50 percent open to the sky.
- d. Parks within this section are located at ground level with direct pedestrian and ADA access to the adjacent public street;
- e. Parks within this section are unenclosed by any wall, fence, gate, or other obstruction across the subject property;

- f. Parks within this section are open to the public, without charge, each day of the year, except for temporary closures for necessary maintenance, public safety, or special/temporary events;
- g. Parks within this section include at least one pedestrian-scaled amenity such as a water fountain, art, tot-lot, or other focal element; and
- h. Parks within this section shall be owned, operated, and maintained by the developer or property manager in accordance with an approved maintenance plan to be reviewed and approved by the Community and Economic Development Director.

2. **Industrial/Residential Interface.** Any live/work unit or other residential unit on a site abutting an industrial use on an adjoining site shall be set back a minimum of 15 feet from the lot line shared by the property with the industrial use. A minimum six-foot masonry wall or other buffering feature shall be provided.

3. **Residential Notice.** Residents of new live/work, mixed-use, and standalone residential development projects, whether owners or tenants, shall be notified in writing before taking up residence that they will be living in an urban-type environment, that the noise levels may be higher than in a strictly residential area, and that there may be odors associated with neighboring commercial and industrial uses. The covenants, conditions, and restrictions of any development with a residential use shall require that prospective residents acknowledge the receipt of the written

---

notification. Such written notification shall be provided in residential leases. Signatures shall confirm receipt and understanding of this information.

4. **Parkland Dedication.** Contribution towards the provision of public parks in the Town Center area can be in the form of dedication of land, provisions of improvements, or payment of fee in excess of that normally required for parks. For new residential development, parkland dedication requirements shall adhere to Chapter 19.42 of the SMC.
5. **Street Improvements.** Projects are required to fully improve adjacent rights-of-way to the centerline, except along Beach Boulevard. Where infeasible, the applicant shall contribute to a benefit fund or other fee program to fund future rights-of-way improvements.

### 5.5.3 Community Benefit Bonuses

1. **Purpose and Applicability.** To provide an incentive for development, and in partnership with the City to provide community benefits that would not otherwise be created, the Planning Commission may grant increased FAR, density, and/or building height in return for provision of specific community benefits, as listed below. These benefits shall be in the City's interest and will help implement the General Plan. A variety of objectives are listed to ensure that proposed project features are appropriate for the site and surroundings, and to allow for a wide range of possible project types.

2. **Tier 2 - Number of Community Benefits.**

The Planning Commission may approve Tier 2 projects if it determines that the project includes at least three (3) community benefits from Subsection 4, below. At a minimum, the following elements shall be included: trees, landscaping, seating, bicycle racks, trash and recycling receptacles, and signage that include hours of operation.

3. **Tier 3 - Number of Community Benefits.**

The Planning Commission may approve Tier 3 projects if it determines that the project includes at least four (4) community benefits from Subsection 4, below. At a minimum, the following elements shall be included: trees, landscaping, seating, bicycle racks, trash and recycling receptacles, and signage that includes hours of operation.

4. **Community Benefit Features.** The following optional community benefit features above and beyond the minimum requirements may be requested by applicants, in order to achieve higher tiers of development as described in *Table 5.2 — Development Standards*.

- a. **Paseo Enhancements.** The project includes major pedestrian connections linking the public sidewalk to another public amenity such as a park, trail, or a sidewalk on a different street. Paseos shall be a minimum of 15 feet wide and a minimum length of 100 feet and provide pedestrian amenities such as seating and public art.

---

b. **Off-site Streetscape Improvements.** Off-site streetscape improvements beyond those identified in *Subsection 5 of Section 5.5.2*:

- Streetscapes improvements in excess of minimum improvements required for new development;
- Curb extensions, improved bicycle and pedestrian crossings/signals, transit/shelters in the public right of way;
- New pedestrian and bicycle connections to transit facilities, neighborhoods, trails, commercial areas, etc;
- Removal of existing pedestrian and bicycle barriers (e.g. dead-ends and cul-de-sacs);
- Upgrading traffic signals to enhance pedestrian and bicycle safety; and
- Gateway elements, as described in *Section 4.2.4*.

c. **Pedestrian Connections between Adjacent Properties.** To effectuate the goal of creating walkable and bikeable environments, provide improved pedestrian ways and other paths open to the public that accommodate easy movement across and between properties under separate ownership. To meet this benefit, the pedestrian connection shall have a minimum width of 15 feet.

d. **Public Parking Facilities.** The project provides publicly available parking to serve area-wide parking needs. To qualify, the parking spaces should be

permanently available for public use and subject to easements or restrictions acceptable to the City. To meet this benefit, there shall be a minimum of 20 parking spaces available to the public.

- e. **Community or Neighborhood Center.** The project provides an on- or off-site community or neighborhood center that provides a space to the public for group activities, social support, and/or other purposes. To meet this benefit, the community or neighborhood center shall be at least 2,000 square feet in size.
- f. **Ground-Floor Retail Space.** A mixed-use project shall provide ground-floor commercial or retail space equal to at least 50% or greater of the habitable square footage of the ground-floor. The commercial or retail space shall be oriented towards the street and include a separate entrance to the non-residential use. To meet this benefit, the ground-floor retail space must also have a minimum area of 6,000 square feet of gross leasable area.
- g. **Grocery Store.** An operating community or neighborhood grocery store with a gross floor area of at 10,000 square feet. Through a Development Agreement, developer shall ensure continuous operation for a period of at least 15 years (with a vacancy of no more than 6 months per 5 year period).
- h. **Affordable Housing.** The project provides affordable housing to help address the state housing crisis. For Tier 2 projects to meet this benefit a minimum of 5 percent low and 5 percent moderate income housing shall be

provided on-site. For Tier 3 projects to meet this benefit a minimum of 5 percent very-low, 5 percent low and 5 percent moderate income housing shall be provided on-site.

- i. **Public Art.** Provide public art of at least 0.5 percent of the project valuation that may be visible to the public and/or enjoyed by the public.
- j. **Flexible (Miscellaneous) Benefit.** The applicant agrees to provide a currently undefined community benefit approved by the Planning Commission that is substantially beyond normal requirements. Examples are inclusion of a child care center in a new project, off-site utility infrastructure improvements above and beyond those required to serve the development, additional funding for City programs such as contribution to a local façade improvement program, or subsidy for existing commercial tenants or other local small businesses.

#### 5.5.4 Private Open Space

Common open space shall be provided with shared access for all building tenants. These may include, but are not limited to:

- Courtyards;
- Gardens;
- Plazas;
- Dog Runs;
- Pool Decks;
- Rooftop Amenity Areas; and
- Playground Areas.

A minimum amount of private open space shall be provided for any project with a residential use as identified in *Table 5.3 — Private Open Space Requirements*. This requirement may be satisfied through the inclusion of personal open space (such as a private balcony or patio) or common open space (such as a courtyard or a pool).

For the purposes of this standard, an affordable housing project is defined as one that reserves a minimum of 50% of the units for income-restricted households, as defined by California State Law. Provided this definition is met, the usable private open space standard applicable to affordable housing projects would apply to all the units in the project, whether or not they are affordable.

TABLE 5.3 — PRIVATE OPEN SPACE REQUIREMENTS	
<i>Project Type</i>	<i>Private Open space Requirement</i>
<b>Affordable Housing Projects</b>	150 Square Feet per Unit
<b>All Other Residential Projects</b>	200 Square Feet per Unit

Personal open space shall have a minimum dimension of five (5) feet in depth and eight (8) feet in width. Common open space shall have a minimum dimension of fifteen (15) feet in any direction.



---

### 5.5.5 Maximum Building Height

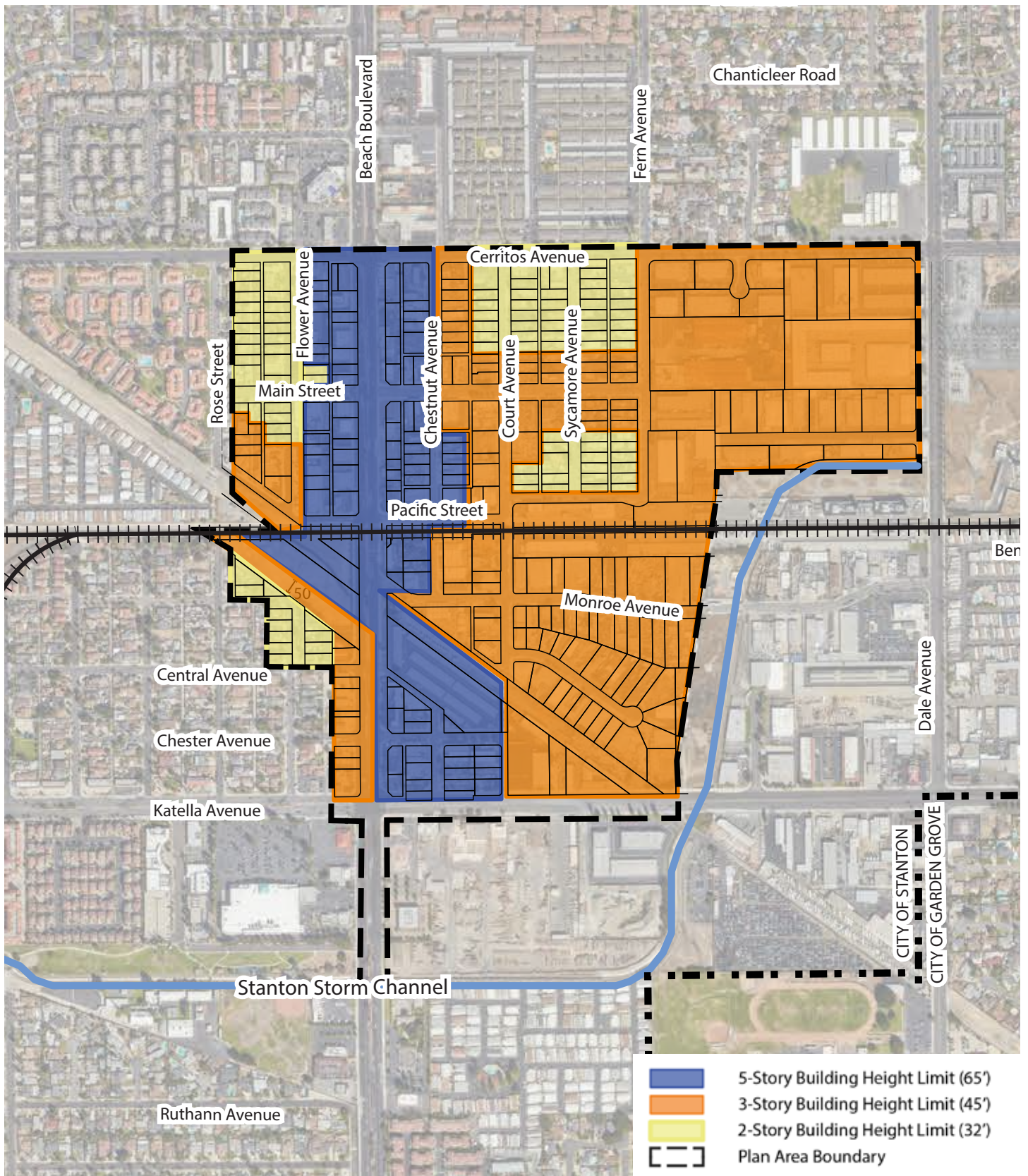
In addition to the regulations within Table 5.2, maximum building height within the Plan Area is depicted upon *Exhibit 5.1 — Maximum Building Heights* and is five stories and 65 feet along Beach Boulevard. Building height is limited to three stories and 45 feet in areas adjacent to a sensitive use, such as an existing residential neighborhood. These sensitive uses are buffered by a minimum of 50 feet.

Developments that provide the Beach Boulevard Plaza or the Eastern Neighborhood Park are permitted to exceed the maximum height limit by an additional two stories and 20 feet.

## 5.6 Allowable Encroachments/ Projections

An encroachment is a permitted allowance into a required ground-floor or upper-level setback or stepback. A projection is an element that is allowed to project above the maximum height limit. In all cases, all encroachments and projections shall comply with the California Building Code (CBC), as well as other applicable codes and regulations such as the American Disability Act.

No projections or encroachments into public rights-of-way shall be permitted without first obtaining an encroachment permit per the SMC Chapter 12.12. Permitted projections are described in Section 20.305.050 of the SMC. Permitted encroachments are described in Section 20.305.070 of the SMC.



## 5.7 Off-Street Parking Standards

- a. **Off-Street Vehicle Parking.** Required off-street parking for residential uses shall be provided as indicated in *Table 5.4 — Off-Street Vehicle Parking*. Parking requirements for single-family and non-residential uses are set forth in Chapter 20.320 of the SMC.

**TABLE 5.4 — OFF-STREET VEHICLE PARKING**

<i>Number of Bedrooms in a Unit</i>	<i>Minimum number of parking spaces required</i>
0 (Studio, Loft)	1 space per unit (covered)
1	1 space per unit (covered)
2	1.5 spaces per unit (covered)
3 or Greater	2 spaces per unit (covered)
Guest Parking	1 space per 4 units
Live/Work Units	0.5 spaces in addition to the residential parking, above.

- b. **Vehicle Parking Stall Dimensions.** All parking stalls shall have minimum dimensions of eight and one-half (8½) feet in width by seventeen (17) feet in length, except for required accessible parking spaces which shall meet the dimensions required in the California Building Code in effect at the time a project is submitted for City review. No compact parking stalls shall be allowed if only a single dimension stall is used.

- c. **Aisle Dimensions.** All aisles within a parking area shall be as indicated on *Table 5.5 — Parking Aisle Dimensions*.

**TABLE 5.5 — PARKING AISLE DIMENSIONS**

<i>Parking Space Angle</i>	<i>Required Backup Aisle</i>
90 degree	24 feet
60 degree	18 feet
30 degree	13 feet

- d. **Bicycle Parking.** Bicycle parking shall be provided as indicated on *Table 5.6 — Bicycle Parking Required*.

**TABLE 5.6 — BICYCLE PARKING REQUIRED**

<i>Residential Land Uses</i>	<i>Minimum Number of Parking Spaces Required</i>
Short-term - Visitor Bicycle Parking	Per CALGreen
Long-term - Resident Bicycle Parking	0.25 spaces/unit or per CAL Green
<i>Commercial and Industrial Land Uses</i>	<i>Minimum Number of Parking Spaces Required</i>
Short-term - Visitor Bicycle Parking	5% of required vehicular parking spaces
Long-Term - Employee / Tenant Bicycle Parking	1% of required vehicular parking spaces or per CALGreen

1. Short-term bicycle parking (e.g. bike racks) shall be anchored permanently to the ground within 200 feet of a building's primary entrance.
2. Long-term bicycle parking shall be conveniently accessed from the street and occur as one of the following forms:
  - Covered, lockable enclosures with permanently anchored racks for bicycles;



- Lockable bicycle rooms with permanently anchored racks; and
- Lockable, permanently anchored bicycle lockers.

e. **Electric Vehicle (EV) Charging Stalls.**

Electric vehicle charging stalls for non-residential uses shall be provided as indicated on *Table 5.7 — Non-Residential EV Charging Stalls Required*. For residential uses, 3% of all required parking spaces shall include EV charging stations. In the event that CALGreen requirements are more restrictive, the more restrictive requirements shall apply.

**TABLE 5.7 — NON-RESIDENTIAL EV CHARGING STALLS REQUIRED**

<i>Total Number of Actual Parking Spaces</i>	<i>Amount of EV Charging Stalls Required</i>
0-9	0
10-25	1
26-50	2
51-75	3
76-100	4
101-150	5
151-200	6
201 and over	3 percent of total, rounded up to nearest whole number.

f. **Surface Parking Landscaping Requirement.**

Landscaping for surface parking lots shall be subject to Section 20.320.110 of the SMC.

g. **Parking Structure Screening Requirements.**

Any exposed elevation of parking structure shall be designed to be compatible with the architectural character of the development it is associated with or shall be screened from public view. Preferred screening treatments include, but are not limited to:

1. Landscape screening in the form of trees planted at a minimum of every 25 linear feet;
2. Artistic architectural screening techniques, such as metal fins, louvers, or other architectural elements; and
3. The use of appropriate architectural and material treatments such as heavy textured concrete, planters, openings, indentations, and/or projections of exterior walls to provide visual interest.



---

## 5.8 Fences and Walls

### 5.8.1 Height

With the exception of fences and walls within the required front setback, fences and walls up to eight (8) feet in height are permitted, as measured from the lowest adjacent grade. Fences and walls within the front setback are limited to 42 inches in height. Fences of a greater height than herein permitted may be approved with the approval of the Community and Economic Development Director or his or her designee. Fences and walls shall adhere to the other requirements and limitations of the SMC Chapter 20.310.

### 5.8.2 Measurement of Height.

Except as provided in Section 20.310.040 of the SMC, the height of a fence or wall shall be measured from the lowest adjacent grade.

### 5.8.3 Traffic Visibility Area

Development proposed adjacent to a public or private street or alley intersection, or the intersection of a driveway with a street, shall be designed to provide an area of unobstructed vision to provide for pedestrian and traffic safety per the regulations of SMC Section 20.305.100.

### 5.8.4 Nonconforming Fences and Walls

Any fence or wall existing at the effective date hereof whose height exceeds that specified is nonconforming. The City Council may order, by resolution, a nonconforming fence or wall to be caused to conform upon its conclusion that a public hazard or public inconvenience results from such nonconformance.

## 5.9 Signage

Except as identified below, signage within the Specific Plan area shall comply with SMC Chapter 20.325, Sign Standards.

### 5.9.1 Exempted Signs

The following signs and/or sign structures are exempt from any sign permit requirements provided, that such signs shall comply with all other applicable requirements of the Specific Plan and SMC.

- a. All signs identified in Section 20.325.050 of the SMC;
- b. Temporary contractor's, future development and building sale signs that comply with the provisions in the SMC; and
- c. The changing of advertising copy or message on bulletin boards, and pageantry, when the basic board or pageantry is permitted under the provisions of this Specific Plan. Messages may be changed digitally or manually.

### 5.9.2 General Sign Standards

The following requirements shall apply to signs within the Specific Plan.

- a. All signs and community monumentation shall be included as part of an approved Sign Program;
- b. Projecting Signs Clearance. A minimum eight (8) feet vertical clearance is required from the bottom of a projecting sign, marquee, blade or awning to the sidewalk or grade immediately below the sign;

- 
- c. Unless otherwise permitted by this Section, signs that include, but are not limited to, rotating, flashing, swinging, blinking, strobing, or otherwise changing appearance are prohibited. In cases where illuminated signs display temperature and time, said sign shall receive City approval and shall include a mechanism to reduce the brightness of said sign when in proximity to a residential neighborhood; and
  - d. All signs may be internally or externally illuminated. All direct light rays from all signs shall be confined onto the Project site and shall not shine directly upon neighboring property. All exposed raceways are prohibited. Temporary lighting such as search or flood lights that are used on a permanent basis are prohibited.
  - e. The Planning Commission may grant approval of signs that do not comply with these regulations through the Sign Program application process; and
  - f. Off-site advertising is permitted as part of pageantry. All pageantry with off-site signage must be located within a commercial area and shall be oriented towards internal uses and shall not be readily visible from properties outside of the Specific Plan Area.

---

*This page intentionally blank*

# 6

## IMPLEMENTATION

---

### 6.1 General Provisions

The City of Stanton shall administer the provisions of the Town Center Specific Plan in accordance with the State of California Government Code, the Stanton General Plan, the City of Stanton Municipal Code, the Subdivision Map Act, and other applicable State and City regulations.

The Specific Plan development procedures, regulations, standards, and specifications shall supersede the relevant provisions of the City's Municipal Code, as they currently exist or may be amended in the future. Any development regulation and building requirement not addressed in the Specific Plan shall be subject to the City's adopted codes and regulations.

#### 6.1.1 Interpretation

In instances where any section, subsection, sentence, clause, phrase, portion or word contained within The Plan is undefined, unclear or vague, then the Community and Economic Development Director, or their designee, shall make a determination as to its meaning and intent. The Community and Economic Development Director may elect to forward any item to the Planning Commission for final determination. Said determination shall be considered to be final.

#### 6.1.2 Severability

If any section, subsection, sentence, clause, phrase, or portion of this Specific Plan, or any future amendments or additions hereto, is for any reason held to be invalid or unconstitutional by the decision of any court of competent jurisdiction, such decision shall not affect the validity of the remaining portions of this Specific Plan, or any future amendments or additions hereto. The City hereby declares that it would have adopted these requirements and each sentence, subsection, clause, phrase, or portion or any future amendments or additions thereto, irrespective of the fact that any one or more sections, subsections, clauses, phrases, portions or any future amendments or additions thereto may be declared invalid or unconstitutional.



---

### 6.1.3 Compliance with the Adopted Specific Plan

The City of Stanton shall monitor compliance with the adopted Specific Plan and mitigation measures at these stages, as appropriate:

- During the review and approval of subsequent Site Plan and Design Reviews, Tentative Maps, Conditional Use Permits, and other permits, as appropriate.
- During the review of construction documents, and prior to the issuance of grading and building permits.
- Prior to the issuance of a certificate of occupancy for any building within the Specific Plan area.
- Prior to the recordation of any final map within the Specific Plan boundaries.

### 6.1.4 Implementing Development Process Approvals

*Table 6.1 — Development Process Approvals*, depicts the process of entitlement through the City of Stanton for various applications and action. *Table 6.1* applies only to future developments being implemented within the Town Center Specific Plan area.

The following administrative standards governing implementation of future development applications (including Site Plan and Design Reviews, Tract Maps, Parcel Maps, Variances, and Conditional Use Permits) for future developments within the Plan Area.

- a. No development shall occur or building permits issued within the adopted Plan Area until the proposed development is reviewed

by the City's Planning Division and found to be consistent with the adopted Specific Plan. Criteria for review and approval of proposed development shall include, but not be limited to the following:

1. Conformance with the land use designation;
  2. Conformance with the specific development standards and regulations, goals, and policies of the Specific Plan; and
  3. Conformance with the intended density/intensity of the Plan Area.
- b. All Tentative Tract or Parcel Maps shall be consistent with this Specific Plan, as adopted.

## 6.2 Enforcement

This Specific Plan shall generally be enforced in a manner identical to the prevailing City of Stanton procedure(s) to enforce the provisions of the zoning and subdivision codes. The City or Stanton Community & Economic Development Department shall enforce the Development Regulations and Design Guidelines set forth herein, in accordance with the State of California Government Code, Subdivision Map Act, the Stanton General Plan, and the City of Stanton Municipal Code. The development procedures, regulations, standards, and specifications contained in the adopted Specific Plan shall supersede the relevant provisions of the City's Municipal Code, as they currently exist or may be amended in the future.

## 6.3 Nonconforming Uses

Nonconforming industrial uses within the Plan Area are governed by *Section 5.4.3* of the TCSP. All other nonconforming uses within the Plan Area shall be as described Chapter 20.620, Nonconformities, of the SMC.

**TABLE 6.1 — DEVELOPMENT PROCESS APPROVALS**

<i>Development Process Approvals</i>	<i>Action Required By</i>		
	<i>Community and Economic Development Director</i>	<i>Planning Commission</i>	<i>City Council</i>
Variances (SMC Chapter 20.555)		●	
Conditional Use Permit (SMC Chapter 20.550)		●	
Tentative Maps (SMC Chapter 19.10)		●	
Specific Plan Use Interpretations	●		
Specific Plan Amendments (TCSP Section 6.7.2)		●	●
Community Benefit Bonuses (TCSP Section 6.8)		●	
Site Plan and Design Reviews, including deviation from objective design standards (TCSP Section 6.8(d))	●		

---

## 6.4 Project Phasing

Redevelopment of the Plan Area will take place over time. As the majority of the parcels within the Plan Area are privately owned, redevelopment upon these parcels will be initiated by the property owner in accordance with the regulations of this Specific Plan.

Streetscaping improvements may be initiated by the City of Stanton as funds are made available. The City of Stanton may implement comprehensive street improvements to any or all rights-of-way within the Plan Area.

## 6.5 Financing

A successful mixed-use district requires a high standard of street and landscaping improvements in order to create a positive multi-modal experience and to implement the vision of the Specific Plan. These types of improvements will be initiated by the City of Stanton and as a part of the redevelopment process of the district.

Several types of financing strategies and tools are available for financing district-wide improvements. It is anticipated that the Plan Area will be redeveloped over time using a combination of financing strategies and tools which could include, but are not limited to, the strategies indicated in *Sections 6.5.1 through 6.5.4*.

### 6.5.1 Bonds

Street and landscaping improvements within the public right-of-way may be funded via the issuance of municipal bonds.

---

### 6.5.2 Assessment District

Special assessment districts, such as those permitted by the Municipal Improvement Act of 1913, the Improvement Bond act of 1915, and the Lighting and Landscape Maintenance Act of 1972, provide methods of leveraged financing whereby a public entity determines an area in which the provision of facilities will benefit real property.

A special assessment district may be created for the Plan Area to cover improvements to properties benefitting from infrastructure and streetscaping improvements. This financing tool can be used for public improvements that directly benefit specific properties that are assessed to pay for the improvements at no risk to public agency general funds.

### 6.5.3 Maintenance or Community Benefit District

- a. A maintenance district could be created to fund the ongoing maintenance of the streetscape and open space within the Plan Area.
- b. A community benefit district could be created to fund improvements and the ongoing maintenance of the streetscape and open space within the Plan Area. Community benefit districts may be administered by a private corporation or by the City of Stanton.

### 6.5.4 Infrastructure Financing

- a. The storm drain and flood control systems shall be funded and constructed by the developer, Community Facilities District (or other similar mechanism), or some combination thereof.
- b. The backbone water facilities and infrastructure shall be owned, operated, and serviced by the Golden State Water District. Any necessary improvements to the water system as a result of development shall be borne by the developer.
- c. The backbone sewer facilities and infrastructure shall be owned and operated by the City of Stanton. Any necessary improvements to the sewer system as a result of development shall be borne by the developer.
- d. Telephone, electricity, gas lines, and cable television lines shall be installed and maintained by the appropriate utility companies.



## 6.6 Maximum Development Analyzed per CEQA

*Table 6.2 — Maximum Development Analyzed per CEQA*, depicts the maximum allowed overall development within the Plan Area determined by the environmental analysis performed for this Specific Plan. As the Plan Area is developed over time, remaining development capacity shall be tracked by the City of Stanton. A sample tracker is provided in Appendix B of this Specific Plan. The City may elect to track development within this Specific Plan or as a separate methodology.

Development exceeding the thresholds identified in *Table 6.2* is permitted; however, additional environmental review may be required. For residential development within the Plan Area, dwelling units identified in *Table 6.2* are “base units.” Affordable housing bonuses pursuant to Chapter 20.330 of the SMC and/or the California Government Code may allow developments to exceed both the maximum allowable new development threshold for new dwelling units identified in *Table 6.2*, as well as maximum development standard densities identified in *Table 5.2*. These bonuses do not affect non-residential development capacity within the Plan Area.

TABLE 6.2 — MAXIMUM DEVELOPMENT ANALYZED PER CEQA	
Land Use	Maximum Allowable New Development
Multi-family Residential	1,534 dwelling units

Upon performing additional environmental review, *Table 6.2* may be amended upon certification of the appropriate environmental document pursuant to CEQA and at the discretion of the Community and Economic Development Director or his/her designee, per *Section 6.7.1(h)* of this Specific Plan.

---

## 6.7 Specific Plan Adjustments and Amendments

### 6.7.1 Minor Adjustments to the Specific Plan

Minor adjustments to the plans, guidelines, regulations, and standards contained in this Specific Plan may be approved at the discretion of the Community and Economic Development Director; provided, however, that such deviations are deemed to be in substantial conformance with this Specific Plan and are not detrimental to the public health, safety and welfare.

Minor adjustments to the adopted Specific Plan must be consistent with the purpose and intent of the originally approved Specific Plan. Any decisions made by the Community and Economic Development Director may be appealed to the Planning Commission. Decisions of the Planning Commission may be appealed to the City Council. Decisions by the City Council shall be deemed to be final. The following modifications constitute “minor adjustments” to the approved Town Center Specific Plan:

- a. *Table 6.2, — Maximum Allowable Development Analyzed per CEQA*, may modified with administrative review with the approval of the Community and Economic Development Director or his or her designee, if the required CEQA review demonstrates that the Plan Area may accommodate additional development;
- b. Minor changes to the circulation plan to accommodate actual conditions on-site or

modify ingress and egress locations, or to respond to new information that was not available at the time the Specific Plan was originally prepared;

- c. Minor changes to the design of the roadway cross-sections, provided that the streets have adequate capacity to handle the anticipated volumes of traffic and the design changes are deemed acceptable by the City's Traffic Engineer;
- d. Minor modifications to the architectural or landscape design guidelines;
- e. Minor modifications to the water, sewer, and/or drainage plan;
- f. Addition of new information or data to the Specific Plan maps, figures, and/or text which does not change the effect of any concepts or regulations.

### 6.7.2 Specific Plan Amendments

Modifications to the Plan not identified in Section 6.7.1, *Minor Adjustments to the Specific Plan*, require a Specific Plan Amendment.

- a. The City of Stanton, a property owner within the Plan Area, or designee shall have the authority to initiate an amendment to the adopted Specific Plan at any time. No authorization by City staff, the Planning Commission, or the City Council shall be necessary to initiate a Specific Plan Amendment to the Town Center Specific Plan.

- 
- b. Said amendment shall not require a concurrent General Plan Amendment unless it is determined by the City of Stanton that the proposed amendment would be inconsistent with the General Plan goals, objectives, policies, or programs.
  - c. All Specific Plan Amendments shall be subject to the requirements of CEQA and any applicable City of Stanton environmental guidelines.
  - d. The Planning Commission and City Council shall each hold a public hearing on the proposed amendment of The Plan. Any hearing may be continued from time to time as deemed appropriate and necessary by the Planning Commission and City Council.
  - e. The Planning Commission shall review all proposed amendments to the adopted Specific Plan. Upon the close of the required public hearing, the Planning Commission shall act by resolution to recommend to adopt, reject, or modify the proposed Specific Plan Amendment and forward its recommendation and findings to the City Council for action.
  - f. The City Council shall review the Planning Commission's findings and

recommendations. Upon the close of the required public hearing, the City Council shall act to adopt, reject, or modify the proposed Specific Plan Amendment.

- g. Prior to approving or conditionally approving any Specific Plan Amendment, the Planning Commission and City Council must make that the following findings regarding the Amendment:
  - It is consistent with the goals and policies of the City of Stanton General Plan;
  - It is consistent with the goals and policies of the Specific Plan and with its purposes, regulations, standards, and guidelines;
  - Results in development of desirable character that will be compatible with existing and proposed development in the surrounding neighborhoods; and
  - Respects the aesthetic assets of the community consistent with economic realities.

---

## 6.8 Review Procedures

- a. Site Plan and Design Review Required. Site Plan and Design Review is required for all projects within the Specific Plan area pursuant to Chapter 20.530 (Site Plan and Design Review) of the SMC.
- b. Residential and mixed-use projects meeting eligibility requirements for Senate Bill (SB) 35 are not subject to discretionary design review, and are instead only subject to the objective design standards found within this Specific Plan and the SMC. A summary of eligibility requirements for SB 35 under California Government Code (CGC) Section 65913.4 are as follows:
  1. The project is a multi-family housing development consisting of two or more units. (CGC subsection (a)(1)).
  2. The project dedicates a minimum of 50% of units as housing affordable to households making below 80% of the area median income (AMI)(CGC subsection (a)(4)(B)).
  3. The site is in an “urbanized area” or “urban cluster” as designated by the Census (CGC subsection (a)(2)(A)).
  4. At least 75% of the perimeter of the site adjoins parcels currently or formerly developed with “urban uses” (CGC subsection (a)(2)(B), (h)(8)).
  5. Mixed-use developments must propose at least 2/3rds square footage as residential uses.
  6. The project must not include a subdivision of land, subject to certain exemptions (CGC subsection (a)(9)).
  7. The project must be consistent with objective design review standards and objective zoning standards at the time the application is submitted. Objective standards are those that require no personal, subjective or discretionary judgement, and must be verifiable by reference to an external and uniform source knowable prior to submittal. (CGC subsection (a)(5)).
  8. The project must be located outside of the following areas (CGC subsection (a)(6)-(a)(7)):
    - Coastal zone
    - Prime farmland or farmland of statewide importance
    - Wetlands, as defined under federal law
    - Earthquake fault zones
    - High or very high fire hazard severity zones
    - Hazardous waste sites
    - FEMA designated flood plain or floodway
    - Protected species habitat or lands designated for conservation in a habitat conservation plan
    - Lands under a conservation easement
    - A site that would require the demolition of any housing subject to recorded rent restrictions, housing



subject to rent control, a historic structure on a local, state, or federal register, or housing occupied by tenants within the past 10 years.

- A site that previously contained housing occupied by tenants within the past 10 years.
- A parcel of land governed by the Mobilehome Residency Law, the Recreational Vehicle Park Occupancy Law, the Mobilehome Parks Act, or the Special Occupancy Parks Act.

9. The entire development must be a “public work” for purposes of prevailing wage law, or construction works shall be paid at least the prevailing wage within the area (CGC subsection (a)(8)(A)).
10. The project proponent must certify that “a skilled and trained workforce” will be used to complete the development if any of the following conditions in *Table 6.3, Skilled and Trained Workforce Applicability*, apply.

- c. Projects that meet the eligibility requirements for SB 35 may utilize an “streamlined” review process. Applicants shall submit to the City a memo summarizing project compliance with the eligibility requirements of SB 35. City staff shall review project compliance with the Government Code through a ministerial process. Deviations from the Specific Plan’s objective design standards are permitted, at the discretion of the Community and Economic Development Director. SB 35 eligible projects are exempt from the California Environmental Quality Act (CEQA).
- d. Planning Commission Approval of Community Benefits Bonuses. The Planning Commission shall be the final review authority for an application for Tier 2 and Tier 3 projects.
- e. Should SB 35 be updated or amended, or should the State Department of Housing and Community Development modify the City of Stanton housing determination, changes in state law or determination shall supersede this Section.

**TABLE 6.3 — SB 35 SKILLED AND TRAINED WORKFORCE APPLICABILITY**

<i>Bay/Coastal Counties &gt;225K in population</i>	<i>Non-Bay/Coastal Counties &lt;550K in population</i>
Until 2022: Projects >75 Units	Until 2020: Projects >75 Units
After 2022: Projects >50 Units	2020-2022: Projects >50 Units
---	After 2022: Projects >25 Units

---

## 6.9 Main Street Parking Program

During the initial outreach process, stakeholders expressed a preference for a shared parking facility that serves businesses located on and around the Main Street corridor.

A future shared parking program will be explored by the City. Aspects of this parking program could include allowing businesses on Main Street to count street-parking towards their parking requirements, or the establishment of a surface or garaged shared parking facility to serve the Main Street corridor.

Program details, design, and funding mechanisms shall be examined by the City of Stanton in the future.

## 6.10 Impact Fees

### *Parks Fees*

In-lieu parkland dedication fees collected within the Plan Area as a result of new development shall be collected and administered pursuant to the City of Stanton Park In-Lieu Fee Program, as described in SMC Chapter 19.42.

### *Parking District Fees*

Fees collected within the Plan Area as a result of a future parking program serving Main Street and the surrounding businesses shall be collected and administered pursuant to the implementation procedures of that future parking program.

---

*This page intentionally blank*

# APPENDIX A — GENERAL PLAN CONSISTENCY ANALYSIS

This Appendix contains a consistency analysis between The Town Center Specific Plan and the goals and policies contained in the City of Stanton General Plan as required by Section 65454 of the California Government Code. As shown by this consistency analysis, The Town Center Specific Plan is consistent with the City of Stanton General Plan.

## Chapter 2 — Community Development

Policy		Consistency Analysis
GOAL LU-1.1: CREATE AN ECONOMIC AND FISCAL BALANCE OF RESIDENTIAL, COMMERCIAL AND INDUSTRIAL USES.		
Strategy LU-1.1.1	Encourage land uses which maximize economic development and enhance the quality of life.	The Specific Plan is designed to encourage a desirable mix of commercial, residential, mixed-use, and industrial uses. Design Guidelines and Development Regulations encourage high-quality development and enhanced quality of life within Stanton. Objective 12 of the Specific Plan encourages economic development and incentivize investing in infill development.
Strategy LU-1.1.2	Ensure adjacent land uses are compatible with one another.	The Town Center Specific Plan includes a Land Use Plan (Exhibit 3.1) where sensitive uses such as single-family residential uses are buffered from the impacts of industrial and commercial development by limiting uses and intensity surrounding the single-family residential areas.



Policy		Consistency Analysis
<b>GOAL LU-2.1: ENCOURAGE LAND USES WHICH PROVIDE EMPLOYMENT OPPORTUNITIES FOR STANTON RESIDENTS.</b>		
<b>Strategy LU-2.1.1</b>	Encourage revitalization and intensification of underutilized commercial uses within the city through the redevelopment process.	The Specific Plan includes a series of land use policies that encourage revitalization and mixed-use redevelopment, and encourages intensification of underutilized commercial development that intensifies existing uses and better responds to changing economic market conditions. The Specific Plan's second objective is to maintain existing businesses while encouraging a broader mix of uses and encouraging the revitalization of existing industrial uses.
<b>GOAL LU-2.2: PROMOTE QUALITY, CONTEMPORARY INDUSTRIAL DEVELOPMENT.</b>		
<b>Strategy LU-2.2.1</b>	Develop an incentive program and other measures to encourage "business park" environments and improve project design.	Section 4.7.2.3 of the Specific Plan includes design guidelines for future industrial development within the Plan Area to be of high-quality designs and the development regulations included allow for only light-industrial uses that have fewer impacts on surrounding uses.
<b>GOAL LU-3.1: A RANGE AND BALANCE OF RESIDENTIAL DENSITIES WHICH ARE SUPPORTED BY ADEQUATE CITY SERVICES.</b>		
<b>Strategy LU-3.1.1</b>	Preserve single-family residential neighborhoods	The Specific Plan maintains the existing single-family residential land uses and preserves the low-density character of these neighborhoods. The Specific Plan also includes buffers from neighboring commercial and industrial uses by limiting uses and intensity surrounding the single-family residential areas. Objective 1 of the Specific Plan aims to preserve existing residential neighborhoods and create a vibrant, pedestrian friendly environment.

Policy		Consistency Analysis
<b>Strategy LU-3.1.2</b>	Encourage infill and mixed-use development within feasible development sites.	Mixed-use development is encouraged by the Specific Plan. The Retail Oriented Mixed-Use (ROMU), Town Center Mixed-Use (TCMU) land uses encourage mixed uses, with the ROMU and TCMU zones including residential uses. Also, Objective 12 of the Specific Plan encourages economic development and incentivize investing in infill development.
<b>GOAL LU-5.1: ENCOURAGE THE CONSOLIDATION OF EXISTING NON-CONFORMING LOTS IN COMMERCIAL, INDUSTRIAL, AND MEDIUM AND HIGH-DENSITY RESIDENTIAL AREAS.</b>		
<b>Strategy LU-5.1.1</b>	Increase the non-financial incentives for lot consolidation in selected industrial, commercial, and medium and high-density residential areas.	Section 2.2.2 of the Specific Plan includes new regulations that encourages private development to consolidate lots for industrial, commercial, high-density residential, and mixed-use development. Lot consolidation aligns with the Specific Plans seventh objective of creating a true “main street” through focusing on developing in a centralized area.
<b>GOAL LU-7.1: PROVIDE INFRASTRUCTURE TO CREATE FOUNDATION FOR FUTURE DEVELOPMENT.</b>		
<b>Strategy LU-7.1.2</b>	Ensure adequate funding for the financing of public facilities and capital improvements related to new development.	Chapter 6 of the Specific Plan identifies various funding mechanisms that may be utilized to ensure adequate funding for public facilities, capital improvement, and expansion of future services. This encourages Objective 11 of the Specific Plan to ensure adequate and efficient infrastructure to support existing and future development.

## Chapter 3 — Community Design

Policy		Consistency Analysis
<b>GOAL CD-1.1: PROMOTE QUALITY DEVELOPMENT AND DESIGN THAT PRESERVES AND ENHANCES A POSITIVE AND UNIQUE IMAGE OF STANTON, AND FOSTERS A SENSE OF COMMUNITY PRIDE.</b>		
<b>Strategy CD-1.1.1</b>	Identify a desired image and vision for the city of Stanton that can provide the basis for the design of new development, redevelopment, and all other facets of the city's physical environment.	Preliminary phases of the Specific Plan included extensive outreach and visioning efforts, ensuring the identity of the Plan Area and future development patterns reflect the desires of residents and stakeholders within Stanton as detailed in the project vision and objectives in Section 1.1.1.
<b>Strategy CD-1.1.2</b>	Ensure that new development within the city contributes to the image of Stanton in a positive way and places a high standard of architecture and site design.	Chapter 4 of the Specific Plan includes Design Guidelines and Development Regulations that require future projects to include high-quality architecture, site design, and orientation.
<b>GOAL CD-1.2: PROMOTE AN ATTRACTIVE STREETScape AND PUBLIC RIGHT-OF-WAY, ESPECIALLY ALONG MAJOR PRIMARY AND SECONDARY CORRIDORS, THAT IS CONSISTENT WITH THE DESIRED VISION AND IMAGE OF STANTON.</b>		
<b>Strategy CD-1.2.1</b>	Create a unified and consistent streetscape.	Section 4.3 <i>Streetscape Design Guidelines</i> of the Specific Plan includes guidelines for streetscape within the public rights-of way, and includes recommendations for streetscaping enhancements along major arterials, such as Beach Boulevard, as well as other streets within the Plan Area.

Policy		Consistency Analysis
<b>GOAL CD-1.3: PROMOTE COMPATIBILITY BETWEEN LAND USES, INCLUDING EXISTING, REDEVELOPED, AND NEW USES, TO FURTHER COHESIVENESS ALONG THE CITY'S PRIMARY AND SECONDARY CORRIDORS.</b>		
<b>Strategy CD-1.3.1</b>	Discourage placement of incompatible land uses next to each other.	The Town Center Specific Plan includes varying land uses and development regulations that eliminate incompatible uses being located next to each other and minimizes the effects of commercial and industrial development upon residential uses (Table 5.1—Permitted Land Uses). Industrial uses are envisioned to be those compatible with residential uses.
<b>Strategy CD-1.3.2</b>	Support redevelopment of existing commercial, industrial, and residential structures and site improvements.	By increasing the allowed intensity within the Plan Area, the Specific Plan supports the redevelopment of existing commercial, industrial, and residential parcels. In an effort to facilitate the redevelopment of the commercial and industrial areas within the Plan area, section 3.5.3 <i>Alley Vacations</i> of the Specific Plan encourages the vacation and reuse of alleys within the areas.
<b>GOAL CD-2.1: INCREASE THE NUMBER OF PUBLIC SPACES WITHIN THE CITY, AS WELL AS THE QUALITY OF EXISTING AND NEW PUBLIC SPACES.</b>		
<b>Strategy CD-2.1.1</b>	Encourage the provision of public spaces as part of private development and redevelopment projects.	The Specific Plan includes requirements for additional public open space. Section 3.4 and 4.4 of the Specific Plan includes an open space framework that requires the future dedication of new open spaces within the Plan Area. Properties outside of these locations would be encouraged to include new open spaces.



Policy		Consistency Analysis
<b>Strategy CD-2.1.2</b>	Encourage a variety of artwork and landscape treatments in city public spaces, including parks, courtyards, and plazas.	The Specific Plan encourages public art for private development by providing guidelines and encouraging their installation throughout Chapter 4. Public art is identified as one of the community benefit bonuses in section 5.5.3.
<b>GOAL CD-4.1: CREATE A WELL-CONNECTED, MULTI-MODAL URBAN ENVIRONMENT THAT INCREASES MOBILITY FOR ALL STANTON RESIDENTS, WHETHER THEY CHOOSE OR ARE REQUIRED TO TRAVEL THROUGH THE CITY BY CAR, BICYCLE, FOOT, OR PUBLIC TRANSPORTATION MODES.</b>		
<b>Strategy CD-4.1.1</b>	Promote a pedestrian friendly environment with attractive, walkable neighborhoods and commercial areas.	The Specific Plan includes improvements to the City's circulation system and streetscape that increase overall access, safety, and encourage multi-modal transit throughout the Plan Area. Through encouraging efficiency between trip origin and trip destination in the plan area, the number of vehicle trips and durations will reduce (Objective 10).
<b>Strategy CD-4.1.2</b>	Promote a pedestrian friendly environment with attractive, walkable neighborhoods and commercial areas.	The Specific Plan encourages a mix of uses that increases walkability and promotes a pedestrian-friendly environment by providing guidelines and standards related to future development, particularly pedestrian safety. Streetscaping improvements proposed within the Plan Area encourage walkability by providing an aesthetically appealing pedestrian experience (Section 3.5.4).

Policy		Consistency Analysis
<b>Strategy CD-4.1.3</b>	Provide for points of connection between various modes of transportation, including pedestrian, bicycle, and public transportation connections.	Section 3.5 of the Specific Plan includes improvements to the circulation network and streetscape that will facilitate multi-modal transportation throughout the Plan Area. The Specific Plan also includes additional connections between existing circulation facilities to increase access (e.g. Court Street crossing).

## Chapter 4 — Economic Development

### GOAL ED-1.2: PREVENT RETAIL LEAKAGE – ENCOURAGE STANTON RESIDENTS TO SHOP WITHIN THE CITY BY PROVIDING A RETAIL AND SERVICE MARKET THAT CAN COMPETE WITH NEW COMMERCIAL DEVELOPMENTS IN SURROUNDING CITIES.

<b>Strategy ED-1.2.1</b>	Improve the competitiveness of shopping centers within Stanton through the provision of a greater mix of available retailers and more attractive retail centers.	The Specific Plan includes providing a new set of development regulations and design guidelines to existing retail areas, as well as updating uses to allow for a greater mix of businesses. This will create opportunities for new commercial development to better respond to changing demands in the retail space, as well as encourage more attractive retail centers. Additionally, this will provide for more locally-serving retail and commercial developments (Objective 4).
--------------------------	--	---

Policy		Consistency Analysis
<b>GOAL ED-1.3: IMPROVE THE QUALITY OF INDUSTRIAL USES LOCATED WITHIN THE CITY.</b>		
<b>Strategy ED-1.3.1</b>	Direct industrial business attraction efforts at light manufacturing and flex tech industrial uses.	Chapter 4 of the Specific Plan includes Design Guidelines and Development Regulations for the existing industrial area that prohibit incompatible development with neighboring residential neighborhoods. The provisions within the Specific Plan allows for light-industrial and tech-oriented industrial uses that are appropriate for anticipated mixed-use developments within the Plan Area.
<b>GOAL ED-2.2: PROMOTE ECONOMIC REVITALIZATION AT KEY LOCATIONS WITHIN THE CITY, SPECIFICALLY THE MAJOR ARTERIALS BEACH BOULEVARD AND KATELLA AVENUE, WHICH CARRY COMMUTERS AND OTHER TRAVELERS THROUGH STANTON.</b>		
<b>Strategy ED-2.2.1</b>	Encourage mixed-use development along major corridors, specifically Beach Boulevard and Katella Avenue, as well as at major city intersections and activity nodes.	The Specific Plan includes mixed-use zones for the portions of the Specific Plan along Beach Boulevard, Katella Avenue, and Main Street, as seen in Exhibit 3.1.
<b>Strategy ED-2.2.2</b>	Improve the look and character of commercial developments located along Beach Boulevard and Katella Avenue, or at other major arterials, corridors and intersections.	Chapter 4 of the Specific Plan includes Design Guidelines and Development Regulations that require high-quality architecture for future developments and improvements to existing businesses. Special treatments are required at major gateway intersections.

Policy		Consistency Analysis
<b>GOAL ED-3.2: AVOID FURTHER OVER-SATURATION OF CONVENIENCE USES AND STRIP COMMERCIAL CENTERS.</b>		
<b>Strategy ED-3.2.1</b>	Strengthen Stanton's mix of retailers to improve shopping and employment opportunities for residents.	Chapter 5 of the Specific Plan includes providing a new set of development regulations and design guidelines to existing retail areas, as well as updating uses to allow for a greater mix of businesses. This will create opportunities for new commercial development to better respond to changing demands in the retail space, as well as encourage more attractive retail centers.

## Chapter 5 — Infrastructure and Community Services

<b>GOAL ICS-1.1: PROVIDE AN EFFICIENT, COHERENT, AND WELL-MAINTAINED TRANSPORTATION NETWORK THAT ADEQUATELY SUPPORTS THE GENERAL PLAN LAND USE CONCEPT.</b>		
<b>Strategy ICS-1.1.2</b>	Improve efficiency of the city's existing transportation network.	The Specific Plan includes the potential for the creation of a parking district within the Plan Area. Additionally, Section 2.2.2 of the Specific Plan includes new connections to increase multi-modal accessibility, via active and inactive rail corridors traversing the Plan Area.
<b>GOAL ICS-1.2: ENCOURAGE ALTERNATIVES TO THE PRIVATE AUTOMOBILE BY INCREASING ACCESS AND OPPORTUNITIES TO PUBLIC TRANSIT, AS WELL AS TO OTHER ALTERNATIVE MODES OF TRANSPORTATION, SUCH AS BIKING AND WALKING.</b>		
<b>Strategy ICS-1.2.2</b>	Proactively plan for the reuse of the Pacific Electric and Union Pacific Corridors as a light rail facilities, or other alternative transportation use, such as a regional bikeway and linear park.	As described in section 2.3.3 of the Specific Plan, the Plan incorporates the Pacific Electric and Union Pacific rail corridors into a light rail network or part of the open space networks. The Specific Plan also allows for the potential rail station at the vacant parcel along Beach Boulevard.



---

## Chapter 6 — Community Health and Safety

Policy		Consistency Analysis
GOAL CHS-3.3: ESTABLISH LAND USES WHICH ARE COMPATIBLE WITH NOISE LEVELS WITHIN THE COMMUNITY.		
<b>Strategy CHS-3.3.1</b>	Land use planning decisions directly relate to potential noise impacts. Therefore, careful consideration of noise impacts should be a part of all land use decisions.	The Specific Plan includes new land uses and development regulations that takes noise and other potential impacts into consideration by requiring buffers and limiting the types of industrial uses allowed to minimize land use incompatibilities. Such as allowing larger massings and wall planes on buildings near the railroad right-of-way (Section 4.7.3.5).

## Chapter 7 Housing Element

GOAL H-1: PROVIDE FOR A HOUSING STOCK OF SUFFICIENT QUANTITY COMPOSED OF A VARIETY AND RANGE OF TYPES AND COSTS		
<b>Strategy H-1.1.1</b>	Review and revise development standards, as appropriate, to facilitate construction of a range of housing types.	Chapter 5 of the Specific Plan includes new development standards that allow for a variety of medium- and higher-density housing types, as well as mixed-use housing, that may appeal to a range of demographics.
<b>Strategy H-1.1.2</b>	Maximize the development potential of vacant and underutilized land.	The Specific Plan increases the development potential of vacant and underutilized land within the Plan area and allows for a variety of uses, maximizing the development potential (Section 2.3.1).

Policy		Consistency Analysis
<b>GOAL H-3.1: RETENTION OF EXISTING HOUSING STOCK AND HOUSING OPPORTUNITIES FOR STANTON RESIDENTS.</b>		
<b>Strategy H-3.1.1</b>	Ensure long term affordability of housing units.	Chapter 5 of the Specific Plan encourages the development of affordable housing. These affordable units will include long-term affordability covenants to ensure they are preserved for an extended period of time.
<b>GOAL H-4.1: ACCESS TO DECENT AND SUITABLE HOUSING OPPORTUNITIES FOR ALL STANTON RESIDENTS.</b>		
<b>Strategy H-4.1.1</b>	Promote homeownership opportunities.	Section 4.7.2.1 of the Specific Plan increases the allowed housing intensity within the Plan area and allows for a variety of housing types, including single-family homes, townhomes and condominiums, thereby promoting homeownership opportunities.
<b>Strategy H-4.1.3</b>	Provide opportunities for the development of housing for large families.	Section 5.5 of the Specific Plan increases the allowed housing intensity within the Plan area and allows for a variety of housing types, including single-family homes, townhomes and condominiums to accommodate large families.
<b>Strategy H-4.1.7</b>	Provide opportunities for the development of housing for extremely low-income households.	Chapter 5 of the Specific Plan encourages the development of affordable housing, including those for extremely low-income households. These affordable units will include long-term affordability covenants to ensure they are preserved for an extended period of time.

Policy		Consistency Analysis
GOAL H-6.1: PROMOTE ENERGY CONSERVATION, AND GREEN BUILDING TECHNIQUES FOR RESIDENTIAL CONSTRUCTION AND REHABILITATION PROJECTS		
Strategy H-6.1.1	Encourage use of energy-efficient design and appliances.	Chapter 4 Design Guidelines included in the Specific Plan encourages energy efficiency of new developments through encouraging solar panels, low-flow water fixtures, energy efficient appliances sustainable methods of construction, amongst others.

# **Subsequent Initial Study/Mitigated Negative Declaration to the 2008 General Plan Environmental Impact Report**

## **Stanton Town Center Specific Plan Project**

Prepared for | City of Stanton  
7800 Katella Avenue  
Stanton, California 90680  
Contact: Crystal Landavazo  
Community & Economic Development Director

Prepared by | Psomas  
5 Hutton Centre Drive, Suite 300  
Santa Ana, California 92707

November 14, 2023



## Table of Contents

<b><u>Section</u></b>	<b><u>Page</u></b>
<b>1.0 Introduction.....</b>	<b>1-1</b>
1.1 Purpose of the Subsequent Initial Study .....	1-1
1.2 California Environmental Quality Act Compliance .....	1-1
1.3 Project Summary .....	1-3
1.3.1 Location .....	1-3
1.3.2 Project Proponent.....	1-3
1.3.3 Existing General Plan and Zoning .....	1-3
1.3.4 Existing Setting.....	1-3
1.3.5 Proposed Development.....	1-4
1.4 Summary of Findings .....	1-5
1.5 Project Approval .....	1-5
1.6 Organization of the Initial Study .....	1-6
<b>2.0 Project Location and Environmental Setting .....</b>	<b>2-1</b>
2.1 Project Location .....	2-1
2.2 Background .....	2-1
2.3 Existing Site and Area Characteristics.....	2-1
2.3.1 Site Access .....	2-1
2.3.2 Existing Development Conditions .....	2-1
2.3.3 Surrounding Land Uses and Development.....	2-2
2.4 Planning Context.....	2-3
2.4.1 General Plan Designation.....	2-3
2.4.2 Zoning .....	2-3
<b>3.0 Project Description.....</b>	<b>3-1</b>
3.1 Town Center Specific Plan .....	3-1
3.1.1 Vision and Purpose.....	3-1
3.1.2 Project Objectives .....	3-2
3.1.3 Project Elements/Land Uses .....	3-2
3.1.4 Density/Intensity and Height .....	3-5
3.2 Circulation and Mobility Plan.....	3-5
3.2.1 Circulation Enhancements.....	3-5
3.3 Buildout of Specific Plan.....	3-6
3.4 Project Processing / Role of the Specific Plan.....	3-7

3.5	Discretionary Approvals.....	3-7
3.5.1	General Plan.....	3-7
3.5.2	Zoning Code.....	3-8
3.5.3	Specific Plan Approval.....	3-8
3.5.4	Subsequent Mitigated Negative Declaration.....	3-8
3.5.5	Future Discretionary Actions.....	3-8
<b>4.0</b>	<b>Environmental Checklist: .....</b>	<b>4-1</b>
4.1	Aesthetics.....	4-3
4.2	Agriculture and Forestry Resources .....	4-11
4.3	Air Quality.....	4-14
4.4	Biological Resources .....	4-32
4.5	Cultural Resources .....	4-37
4.6	Energy.....	4-42
4.7	Geology and Soils.....	4-46
4.8	Greenhouse Gas Emissions.....	4-53
4.9	Hazards and Hazardous Materials .....	4-61
4.10	Hydrology and Water Quality .....	4-68
4.11	Land Use and Planning.....	4-78
4.12	Mineral Resources.....	4-88
4.13	Noise.....	4-90
4.14	Population and Housing .....	4-102
4.15	Public Services.....	4-105
4.16	Recreation.....	4-114
4.17	Transportation.....	4-119
4.18	Tribal Cultural Resources .....	4-135
4.19	Utilities and Service Systems.....	4-139
4.20	Wildfire .....	4-148
4.21	Mandatory Findings of Significance .....	4-151
<b>5.0</b>	<b>References .....</b>	<b>5-1</b>

## TABLES

<b><u>Table</u></b>	<b><u>Page</u></b>
4-1 South Coast Air Quality Management District Air Quality Significance Thresholds .....	4-17
4-2 Air Quality Measurements at the Anaheim Monitoring Station .....	4-18
4-3 Attainment Status of Criteria Pollutants in the South Coast Air Basin .....	4-19
4-4 California and Federal Ambient Air Quality Standards.....	4-20
4-5 Estimated Maximum Daily Construction Emissions .....	4-24
4-6 Peak Daily Operational Emissions.....	4-25
4-7 Localized Significance Threshold Construction Emissions .....	4-27
4-8 Localized Significance Threshold Operational Emissions .....	4-29
4-9 Cultural Resource Studies Within 0.5-Mile of the Project Site.....	4-38
4-10 Energy Use During Construction.....	4-43
4-11 Energy Use During Operations .....	4-44
4-12 Estimated GreenHouse Gas Emissions from Construction.....	4-58
4-13 Estimated Annual GreenHouse Gas Emissions from Project Operation .....	4-58
4-14 Estimated Total Project Annual Greenhouse Gas Emissions.....	4-59
4-15 Proposed Conditions Peak Flow Rates .....	4-73
4-16 100-Year Storm Event Comparison .....	4-73
4-17 Consistency With 2020-2045 Regional Transportation Plan/Sustainable Communities Strategy (RTP/SCS) Goals.....	4-79
4-18 Proposed Project General Plan Consistency Analysis.....	4-82
4-19 Existing Traffic Noise Levels.....	4-91
4-20 Land Use-Noise Compatibility Guidelines - California.....	4-93
4-21 Construction Noise Levels at Noise-Sensitive Uses .....	4-96
4-22 Project-Related Offsite Traffic Noise Increases .....	4-97
4-23 Vibration Damage Threshold Criteria.....	4-98
4-24 Vibration Annoyance Criteria.....	4-99
4-25 Vibration Levels for Construction Equipment .....	4-99
4-26 Project Vibration Impacts .....	4-100
4-27 Population Projections.....	4-103
4-28 Orange County Fire Authority Fire Departments .....	4-106
4-29 Students Generated By the Proposed Project .....	4-109
4-30 Enrollment and Capacity of Schools Serving the Project Area.....	4-110
4-31 City of Stanton Parks and Facilities.....	4-115
4-32 Intersection Level of Service Definitions.....	4-122
4-33 Existing Trip Generation.....	4-125
4-34 Proposed Project Trip Generation.....	4-126
4-35 Existing Plus Project Impact Analysis.....	4-130
4-36 2050 Cumulative Plus Project Impact Analysis.....	4-130
4-37 Orange County Waste & Recycling Landfills.....	4-144
4-38 Estimated Solid Waste Generation.....	4-145

## EXHIBITS

<b><u>Exhibit</u></b>	<b><u>Follows Page</u></b>
1-1 Regional Location and Local Vicinity .....	1-3
1-2 Aerial Photograph.....	1-4
2-1 Opportunities and Challenges .....	2-2
2-2 Existing General Plan Land Use Designations .....	2-3
2-3 Existing Zoning Designations .....	2-3
2-4 Proposed Zoning Designation .....	2-3
3-1 Planning Areas and Plan Elements.....	3-2
3-2 Maximum Building Heights .....	3-5
4-1 Photo Locations .....	4-4
4-2a Site Photographs .....	4-4
4-2b Site Photographs .....	4-4
4-2c Site Photographs .....	4-4
4-3 Study Area Intersections .....	4-120
4-4 Lane Geometry at Study Intersections .....	4-120
4-5 Existing Peak Hour Traffic Volumes .....	4-121
4-6 External Trip Distribution .....	4-124
4-7 Estimated Existing Project Area Traffic Volume .....	4-124
4-8 Proposed Project Traffic Volume .....	4-124
4-9 Existing Plus Project Traffic Volumes .....	4-127
4-10 2050 Cumulative Traffic Volumes .....	4-127
4-11 2050 Cumulative Plus Project Traffic Volumes .....	4-127

## APPENDICES

Appendix A – Air Quality and Greenhouse Gas Emissions Modeling Data

Appendix B – EDR Radius Map™ Report with GeoCheck®

Appendix C – List of Databases

Appendix D – Preliminary Hydrology and Water Quality Technical Report

Appendix E – Noise Calculations

Appendix F – Traffic Impact Study (TIS)



# 1.0 INTRODUCTION

---

## 1.1 PURPOSE OF THE SUBSEQUENT INITIAL STUDY

The purpose of this Subsequent Initial Study (IS) to the 2008 General Plan Environmental Impact Report (GP EIR) is to (1) describe the proposed Town Center Specific Plan Project (hereinafter referred to as the “Project”), which would be implemented in the City of Stanton and (2) provide an evaluation of potential environmental impacts associated with the Project’s construction and operation. The Project, consisting of approximately 156.9 acres, proposes an increase of 139 dwelling units (excluding Accessory Dwelling Units [ADUs] located on single-family properties).

This Subsequent IS has been prepared pursuant to the California Environmental Quality Act (CEQA), as amended (Section 21000 et. seq. of the *Public Resources Code*) and in accordance with the State CEQA Guidelines (Section 15000 et. seq. of the *California Code of Regulations*).

Pursuant to Section 15367 of the State CEQA Guidelines, the City of Stanton (hereinafter referred to as the “City”) is the lead agency for the Project. The lead agency is the public agency that has the principal responsibility for carrying out or approving a project that may have a significant effect on the environment. The City of Stanton, as the lead agency, has the authority for Project approval and certification of the accompanying environmental documentation.

## 1.2 CALIFORNIA ENVIRONMENTAL QUALITY ACT COMPLIANCE

In accordance with CEQA and the State CEQA Guidelines, a Subsequent IS has been prepared for the proposed Project and its associated discretionary approvals. The Subsequent IS indicates that the potentially significant impacts of the Project can be reduced to less than significant levels with implementation of mitigation measures, and therefore, the Project requires preparation of a Subsequent Initial Study/Mitigated Negative Declaration (IS/MND).

CEQA Guidelines Section 15162, Subsequent EIRs and Negative Declarations, states the following with respect to a Subsequent Negative Declaration:

- (a) When an EIR has been certified or a negative declaration adopted for a project, no subsequent EIR shall be prepared for that project unless the lead agency determines, on the basis of substantial evidence in the light of the whole record, one or more of the following:
  - (1) Substantial changes are proposed in the project which will require major revisions of the previous EIR or negative declaration due to the involvement of new significant environmental effects or a substantial increase in the severity of previously identified significant effects;
  - (2) Substantial changes occur with respect to the circumstances under which the project is undertaken which will require major revisions of the previous EIR or Negative Declaration due to the involvement of new

significant environmental effects or a substantial increase in the severity of previously identified significant effects; or

- (3) New information of substantial importance, which was not known and could not have been known with the exercise of reasonable diligence at the time the previous EIR was certified as complete or the Negative Declaration was adopted, shows any of the following:

- (A) The project will have one or more significant effects not discussed in the previous EIR or negative declaration;
- (B) Significant effects previously examined will be substantially more severe than shown in the previous EIR;
- (C) Mitigation measures or alternatives previously found not to be feasible would in fact be feasible, and would substantially reduce one or more significant effects of the project, but the project proponents decline to adopt the mitigation measure or alternative; or
- (D) Mitigation measures or alternatives which are considerably different from those analyzed in the previous EIR would substantially reduce one or more significant effects on the environment, but the project proponents decline to adopt the mitigation measure or alternative.

- (b) If changes to a project or its circumstances occur or new information becomes available after adoption of a negative declaration, the lead agency shall prepare a subsequent EIR if required under subdivision (a). Otherwise the lead agency shall determine whether to prepare a subsequent negative declaration, an addendum, or no further documentation.

The City has determined that a Subsequent IS/MND is the appropriate CEQA document for the proposed Project, because changes outside the scope of the original project (i.e., 2008 General Plan) are proposed that were not covered in the 2008 General Plan EIR (GP EIR), which accounted for 1,399 multi-family units and associated environmental impacts within the TCSP area. As this document is focusing only on the additional 139 units, the analysis herein is tiering off from the 2008 GP EIR. The Subsequent IS indicates that the potentially significant impacts of the Project can be reduced to less than significant levels with implementation of mitigation measures, and therefore, the Project requires preparation of a Subsequent MND. This Subsequent IS/MND serves as the environmental document that presents the analysis of Project impacts on each of the environmental issue areas in the CEQA Environmental Checklist provided in Section 4.0. This document will serve to inform City decision makers, representatives of affected trustee and responsible agencies, and other interested parties of the potential environmental effects that may occur with approval and implementation of the proposed Project.

## **1.3     PROJECT SUMMARY**

### **1.3.1    LOCATION**

The approximate 156.9-acre Project site is in the northern portion of the City of Stanton, which is generally situated south of the cities of Anaheim and Buena Park, west of Garden Grove, and north of Westminster. The Specific Plan area is generally bounded by Cerritos Avenue to the north, Dale Avenue to the east, Katella Avenue to the south, and Rose Street to the west.

Regional access to the Specific Plan area is provided primarily by Beach Boulevard (State Route [SR] 39), which runs in a north-south direction through the Specific Plan area, and Katella Avenue, which runs in an east-west direction south of the Specific Plan area. Beach Boulevard provides direct access to SR 22 to the south and SR 91 to the north, and Katella Avenue provides direct access to Interstate 5 (I-5) to the east. See Exhibit 1-1, Regional Location and Local Vicinity.

### **1.3.2    PROJECT PROPONENT**

City of Stanton  
7800 Katella Avenue  
Stanton, CA 90680  
Contact: Irving Anaya  
Senior Planner (714) 890-4291

### **1.3.3    EXISTING GENERAL PLAN AND ZONING**

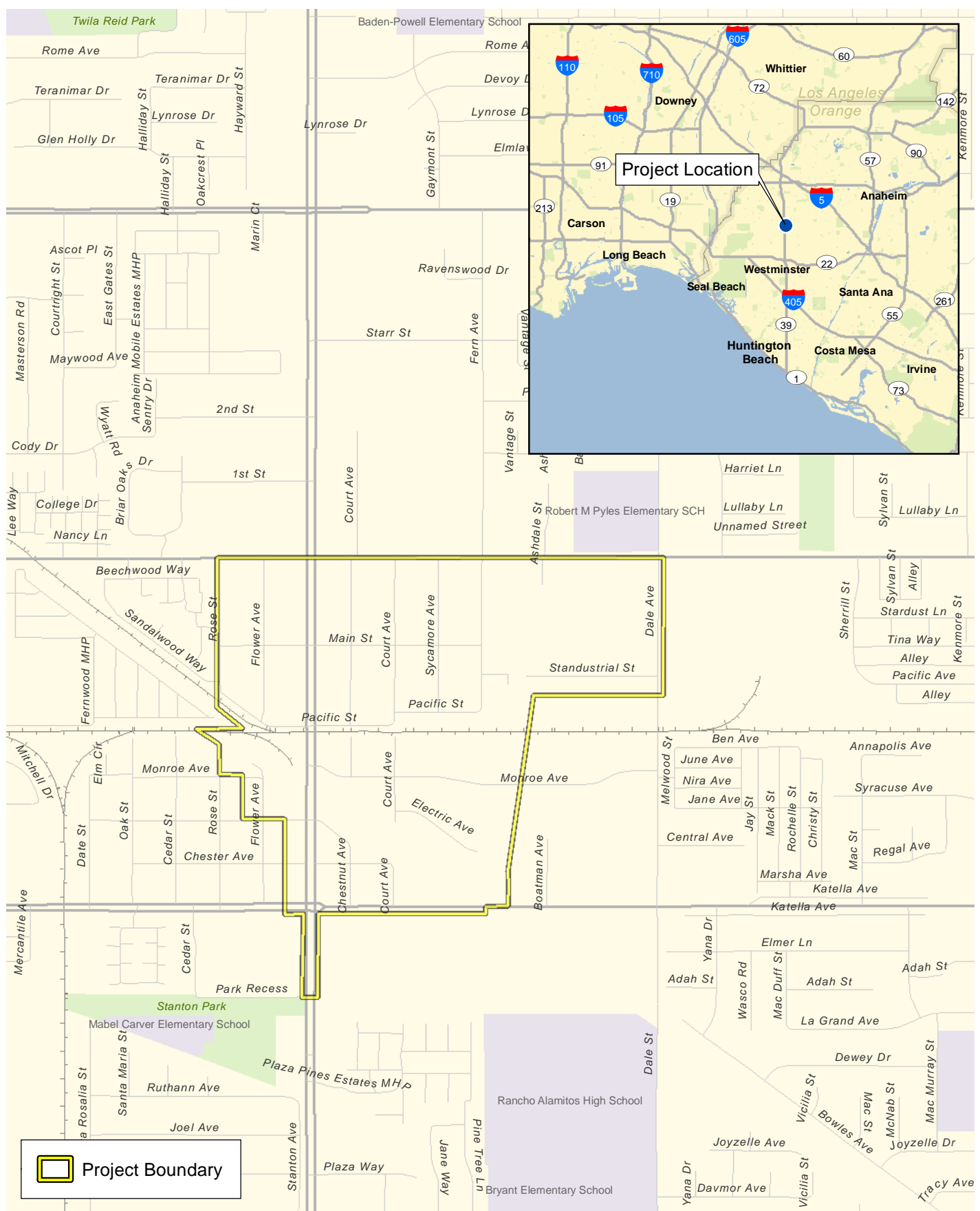
**Land Use Designation:** Town Center Mixed-Use, High-Density Residential, Medium-Density Residential, Industrial, and Public/Institutional


**Zoning Classification:** “Industrial General” (IG). Businesses fronting Beach Boulevard are generally zoned “Commercial Neighborhood” (CN) and “Commercial General” (CG)

### **1.3.4    EXISTING SETTING**

#### **Project Site**

The Project area currently consists of a mix of land uses. Light and heavy industrial uses, such as vehicle storage yards and pipe manufacturing business, are generally located in the eastern portion of the Specific Plan area. Small commercial and automotive-related uses are located along Beach Boulevard. Single-family residential uses are generally west of the businesses that front Beach Boulevard and in the northern portion of the Specific Plan area between Court and Fern Avenues, though some multi-family and industrial uses are also within these neighborhoods.

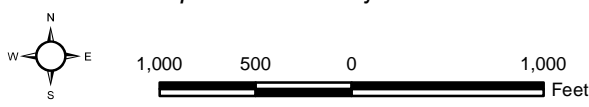


 Project Boundary

# Regional Location and Local Vicinity

## Town Center Specific Plan Project

Exhibit 1-1





The Orange County Fire Authority (OCFA) operates Fire Station No. 46 near the Specific Plan's westerly boundary. Additionally, the Project area includes a vacant triangular-shaped parcel at the southwest corner of Beach Boulevard and Pacific Street. There is no park space within the Specific Plan area.

The Specific Plan area is bisected by an active railroad spur (i.e., Stanton Industrial Lead) and a former Pacific Electric right-of-way (ROW). The spur runs through the Specific Plan area in an east-west direction, then turns south and continues to the City of Huntington Beach. The said spur connects to the Santa Ana Industrial Lead that parallels I-5. The former Pacific Electric ROW runs diagonally in a northwest-southeast direction through the Project area.

### **Surrounding Land Uses**

Existing land uses surrounding the Specific Plan area include a mix of small commercial centers along Beach Boulevard; single-family and multi-family residential uses to the north; a Southern California Edison (SCE) substation and industrial uses to the east; industrial and commercial uses, including ORCO Block and Hardscape and a shopping center anchored by Food 4 Less, to the south; single- and multi-family residential uses to the west; and Stanton City Hall, Stanton Library, and an Orange County Sheriff Substation to the southwest. See Exhibit 1-2, Aerial Photograph.

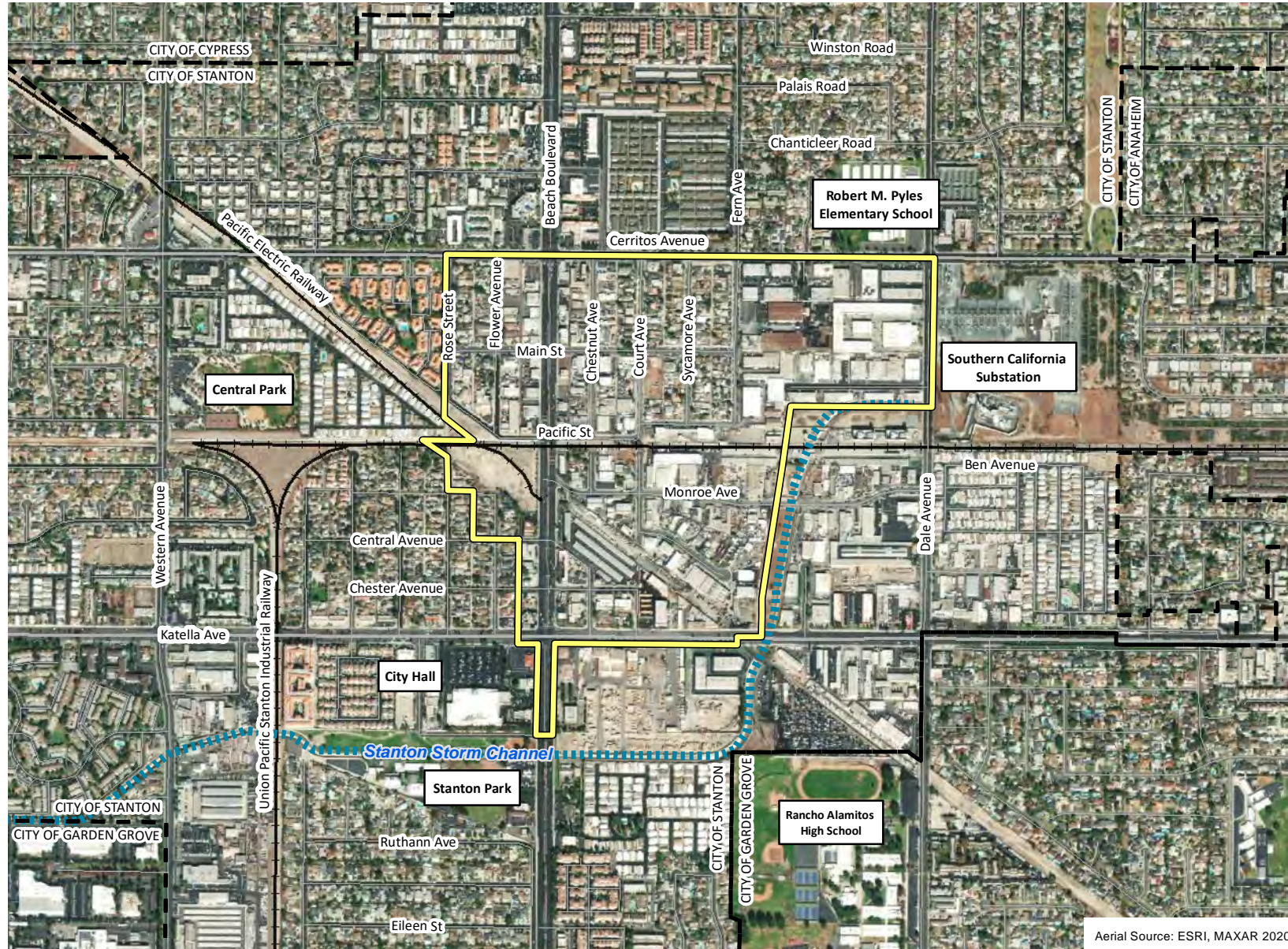
## **1.3.5 PROPOSED DEVELOPMENT**

The proposed Town Center Specific Plan, comprised of 156.9 acres, is intended to improve, enhance, and supplement the land uses within the Specific Plan area by creating a mixed-use, pedestrian-friendly environment. The Project proposes an increase of 139 multi-family dwelling units, excluding ADUs located on single-family properties.

With the Project, the Beach Boulevard corridor would be transformed into a mixed-use and pedestrian-friendly community while protecting the existing single-family uses. New gateways are required for corner properties, and opportunities would be created along Beach Boulevard at its intersections with Cerritos Avenue and Katella Avenue to identify the arrival into the Stanton Town Center. The Specific Plan will include policies, guidelines and standards designed to sustain the vision for the Town Center Specific Plan and ensure that future projects stay consistent with the goals and objectives and maintain the intended image for the area.

While the Specific Plan area would increase residential multifamily units, retail/commercial, and light industrial uses through new development and redevelopment, it should be noted that, this Subsequent IS/MND analyzes the potential impacts of the additional 139 multi-family dwelling units only. The existing General Plan for the City of Stanton allows for a total of 1,399 multi-family units within the Town Center Specific Plan area. Since 2008, 4 units have been built, resulting in a remaining capacity of 1,395 multi-family units. The Town Center Specific Plan would allow for an additional 139 units, increasing the remaining capacity to 1,534 multi-family units. The 2008 General Plan Environmental Impact Report (EIR) analyzed the potential impacts emanating from development of 1,399 units. As such,

D:\Projects\3KTG010400\MND\ex1\_aerial\_20211011.mxd



- Stanton Storm Channel
- Project Boundary
- Railways
- City Boundary

Aerial Source: ESRI, MAXAR 2020

## Aerial Photograph

Town Center Specific Plan Project

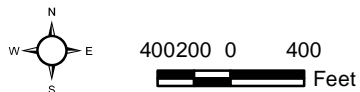


Exhibit 1-2



(Rev: 10/27/2021 INI) R:\Projects\KTG\3KTG010400\Graphics\MND\Ex1-2\_20211013.pdf



only the additional 139 units are the topic of the environmental analysis in this Subsequent IS/MND.

The anticipated build-out of the Town Center Specific Plan is expected to occur over a long period of time and could be beyond the build-out horizon identified in the 2008 General Plan. As such, a phased CEQA analysis is appropriate, allowing portions of the Specific Plan to be implemented, as they are ready to be constructed.

## **1.4 SUMMARY OF FINDINGS**

Based on the environmental checklist form prepared for the Project and supporting environmental analysis (Section 4.0), the proposed Project would have no impact or less than significant impacts in the following environmental areas: Aesthetics, Agriculture and Forestry Resources, Air Quality, Energy, Greenhouse Gas (GHG) Emissions, Land Use and Planning, Mineral Resources, Public Services, Recreation, Transportation, and Wildfire. The Project has the potential to have significant impacts on the following topics unless the recommended mitigation measures described herein are incorporated into the Project: Biological Resources, Cultural Resources, Geology and Soils, Hazards and Hazardous Materials, Hydrology and Water Quality, Noise, Population and Housing, Transportation, Tribal Cultural Resources, and Utilities and Service Systems.

According to the State CEQA Guidelines, and as determined by the City, it is appropriate to prepare a Subsequent IS/MND for the proposed Project because changes outside the scope of the original project are proposed that were not covered in the GP EIR. Additionally, preparation of a Subsequent IS/MND, not an EIR, is appropriate, as after incorporation of the recommended mitigation measures, potentially significant environmental impacts would be reduced to a level considered less than significant.

## **1.5 PROJECT APPROVAL**

This Subsequent IS/MND has been submitted to potentially affected agencies and individuals. The Notice of Intent (NOI) to adopt the Subsequent IS/MND, as well as the environmental documentation are also available on the City of Stanton website ([https://www.stantonca.gov/departments/community\\_development/planning\\_division/stanton\\_town\\_center\\_specific\\_plan.php](https://www.stantonca.gov/departments/community_development/planning_division/stanton_town_center_specific_plan.php)) for review.

A 30-day public review period, in accordance with Section 15073 of the State CEQA Guidelines, has been established for the Subsequent IS/MND beginning on November 15, 2023 and ending on December 14, 2023. During review of the Subsequent IS/MND, affected public agencies and the interested public should focus on the document's adequacy in identifying and analyzing the potential environmental impacts and the ways in which the potentially significant effects of the Project can be avoided or mitigated. Comments on the

Subsequent IS/MND and the analysis contained herein must be received by 5:00 PM on December 14, 2023, and should be addressed to:

City of Stanton  
Economic and Community Development Department  
Attention: Irving Anaya  
Senior Planner  
7800 Katella Avenue  
Stanton, CA 90680  
ianaya@stantonca.gov

Following receipt and evaluation of comments from agencies, organizations, and/or individuals, the City will determine whether any substantial new environmental issues have been raised. If so, further documentation such as an Environmental Impact Report (EIR) or an expanded Subsequent IS/MND may be required. If not, the Project and the environmental documentation are tentatively scheduled to be submitted to the Stanton Planning Commission and City Council for consideration.

## **1.6     ORGANIZATION OF THE INITIAL STUDY**

The Subsequent IS/MND is organized into sections, as described below.

- **Section 1.0: Introduction.** This section provides an introduction, Project summary, and overview of the conclusions in the Subsequent IS/MND.
- **Section 2.0: Project Location and Environmental Setting.** This section provides a brief description of the Project location, and a description of the existing conditions of the Project site and vicinity.
- **Section 3.0: Project Description.** This section provides a description of the Project components, a statement of purpose and need, and necessary discretionary approvals.
- **Section 4.0: Environmental Analysis.** The completed Environmental Checklist Form from the State CEQA Guidelines provides an overview of the potential impacts that may or may not result from Project implementation. The Environmental Checklist Form also includes “mandatory findings of significance”, as required by CEQA.
- **Section 5.0: References.** This section identifies the references used to prepare the Subsequent IS/MND.

## **2.0 PROJECT LOCATION AND ENVIRONMENTAL SETTING**

---

### **2.1 PROJECT LOCATION**

The approximate 156.9-acre Project site is in the northern portion of the City of Stanton, which is generally situated south of the cities of Anaheim and Buena Park, west of Garden Grove, and north of Westminster. The Specific Plan area is generally bounded by Cerritos Avenue to the north, Dale Avenue to the east, Katella Avenue to the south, and Rose Street to the west. See Exhibit 1-1, Regional Location and Local Vicinity, in Section 1.0 of this Subsequent IS/MND.

### **2.2 BACKGROUND**

The existing General Plan for the City of Stanton allows for a total of 1,399 multi-family units within the Town Center Specific Plan area. Since 2008, 4 units have been built, resulting in a remaining capacity of 1,395 multi-family units. The Town Center Specific Plan would allow for an additional 139 units, increasing the remaining capacity to 1,534 multi-family units. The 2008 General Plan Environmental Impact Report (GP EIR) analyzed the potential impacts emanating from development of 1,399 units. While the Specific Plan area would increase residential multifamily units, retail/commercial, and light industrial uses through new development and redevelopment, this Subsequent IS/MND analyzes the potential impacts of the additional 139 multi-family dwelling units only.

This Subsequent IS/MND has been prepared in accordance with the requirements of CEQA and its guidelines for implementation. The 2008 GP EIR is hereby incorporated by reference and supports this Subsequent IS/MND.

Where appropriate, mitigation measures and regulatory requirements are provided to reduce Project impacts to a less than significant level.

### **2.3 EXISTING SITE AND AREA CHARACTERISTICS**

#### **2.3.1 SITE ACCESS**

Regional access to the Specific Plan area is provided primarily by Beach Boulevard or SR 39, which runs in a north-south direction through the Specific Plan area, and Katella Avenue, which runs in an east-west direction south of the Specific Plan area. Beach Boulevard provides direct access to SR 22 to the south and SR 91 to the north, and Katella Avenue provides direct access to Interstate 5 (I-5) to the east.

#### **2.3.2 EXISTING DEVELOPMENT CONDITIONS**

The Project area currently consists of a mix of land uses. Industrial uses, such as lumber supply yards, mini storage facilities, chemical supply factories, autoshops, and steel fabrication, are generally located in the eastern and southeastern portion of the Specific Plan area. These industrial buildings are concrete tilt-up structures with long, unbroken facades



and flat roofs. Commercial uses are also along Main Street. Small commercial and automotive-related uses are located along Beach Boulevard in addition to retail uses.

Existing residential uses include single-family or two-story multi-family development and are generally located west of the businesses that front Beach Boulevard and in the northeastern and northwestern portions of the Specific Plan area, along Rose Street, Flower Avenue, Chestnut Avenue, Court Avenue, Sycamore Avenue, and Fern Avenue.

The Orange County Fire Authority (OCFA) operates Fire Station No. 46 near the Specific Plan's westerly boundary. Additionally, the Project area includes a vacant triangular-shaped parcel at the southwest corner of Beach Boulevard and Pacific Street.

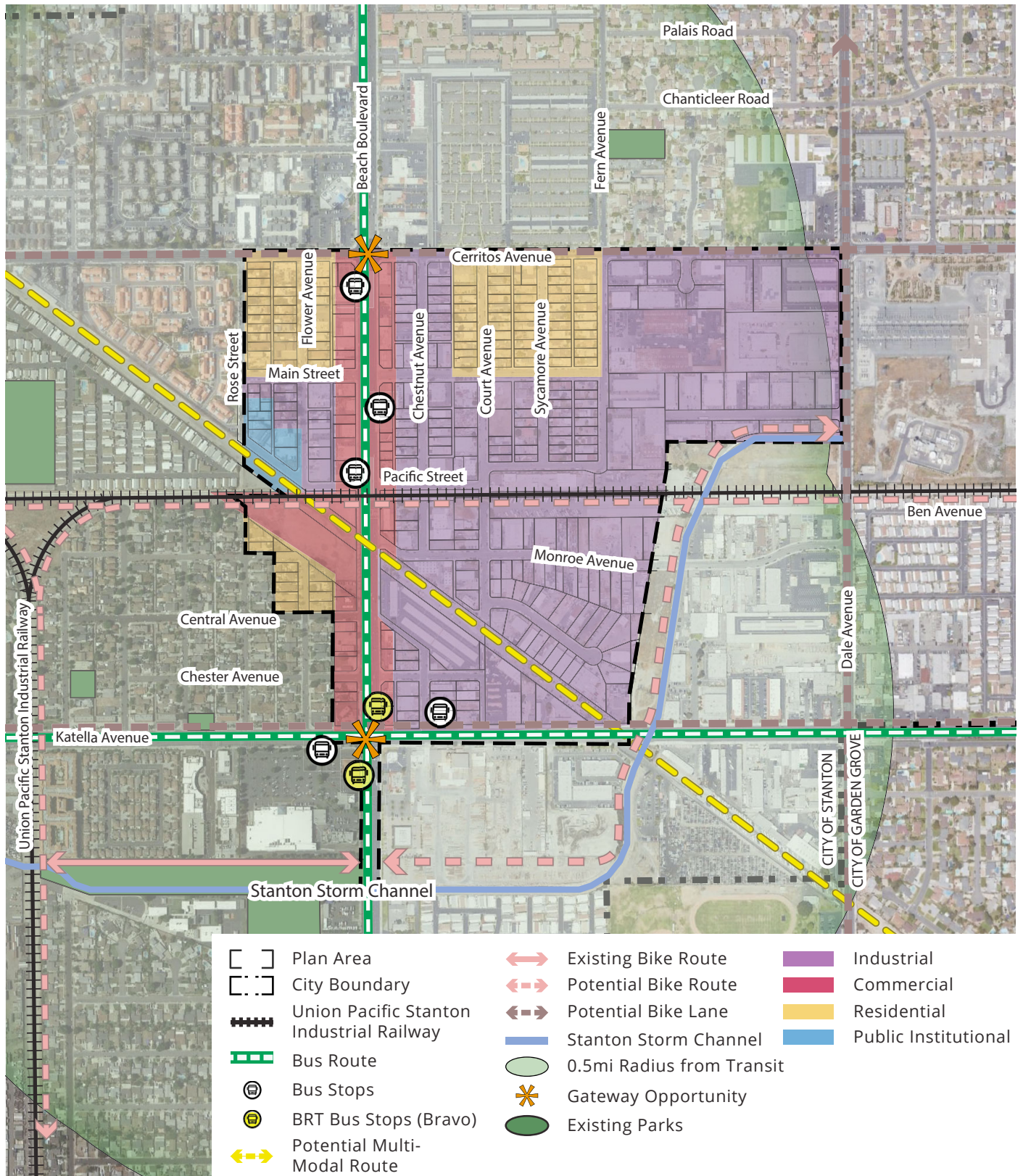
The Orange County Transportation Authority (OCTA) owns multiple parcels and parcel corridors within the Project area; some are used for storage facilities and a vacant parcel was recently occupied by a recreational vehicle (RV) rental and sales facility, called Share My Coach. The Specific Plan area is bisected by an active railroad spur (i.e., Stanton Industrial Lead) and a former Pacific Electric ROW. The spur runs through the Specific Plan area in an east-west direction, then turns south and continues to the City of Huntington Beach. The said spur connects to the Santa Ana Industrial Lead that parallels I-5. The former Pacific Electric ROW runs diagonally in a northwest-southeast direction through the Project area. Exhibit 1-2, in Section 1.0, depicts an aerial view of the site.

There is little to no landscaping within street rights-of-way in residential areas. Currently, there is no trails within the Specific Plan area; however, several potential future trails are identified by City documents following storm drain canals and existing rail ROWs. Additionally, the Specific Plan area does not include any park facilities park space to meet the existing demand of the residential uses.

Exhibit 2-1, Opportunities and Challenges, identifies the existing and potential opportunities and challenges to development withing the Specific Plan area.

### **2.3.3 SURROUNDING LAND USES AND DEVELOPMENT**

Existing land uses surrounding the Specific Plan area include a mix of small commercial centers along Beach Boulevard; single-family and multi-family residential uses to the north; an Southern California Edison (SCE) substation, SCE easement, and industrial uses to the east; industrial and commercial uses, including ORCO Block and Hardscape and a shopping center anchored by Food 4 Less, to the south; single- and multi-family residential uses to the west; and Stanton City Hall, Stanton Library, and an Orange County Sheriff Substation to the southwest. See Exhibit 1-2, Aerial Photograph, in Section 1.0, of this Subsequent IS/MND.



Source: KTGy, Google Earth, 2022

## Opportunities and Challenges

Town Center Specific Plan Project

## Exhibit 2-1



PSOMAS

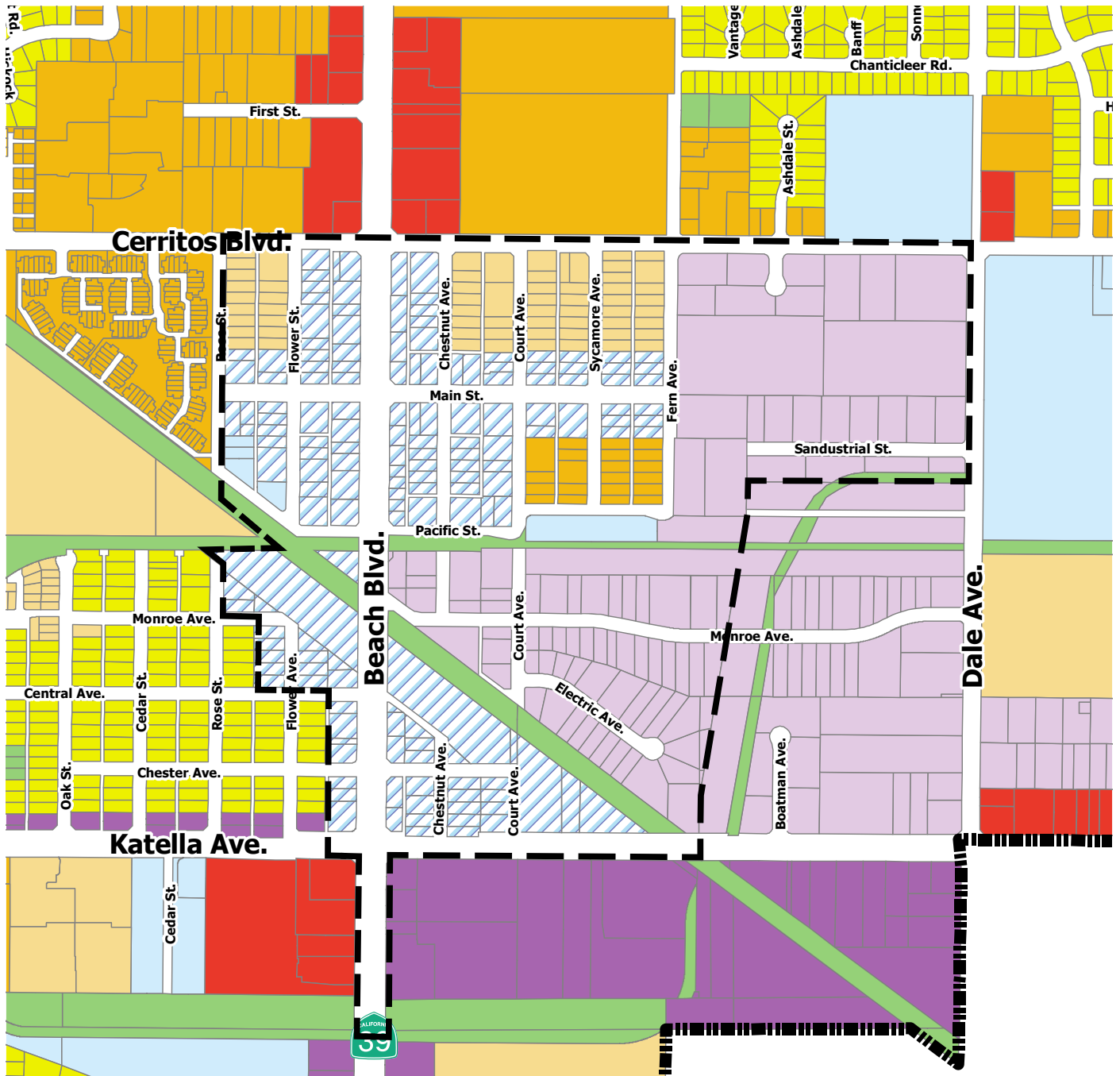
## **2.4 PLANNING CONTEXT**

### **2.4.1 GENERAL PLAN DESIGNATION**

The proposed Project area is currently designated in the Stanton General Plan Land Use Diagram as Town Center Mixed-Use District, High-Density Residential, Medium-Density Residential, Industrial, Public/Institutional and Open Space. These designations are shown on Exhibit 2-2, Existing General Plan Land Use Designations.

### **2.4.2 ZONING**

The Specific Plan area currently consists of different zones. Most of the Specific Plan area is zoned “Industrial General” (IG). Businesses fronting Beach Boulevard are generally zoned “Commercial Neighborhood” (CN) and “Commercial General” (CG). Existing residential neighborhoods are zoned “Medium Density Residential” (RM). Small portions of the Specific Plan area are zoned “Open Space/Buffer” (OS), “Parks and Recreation” (PR), and Public Institutional” (PI). The existing zoning is shown on Exhibit 2-3, Existing Zoning Designations. Proposed Zoning Designation is depicted on Exhibit 2-4.



- |                                  |                                  |                    |
|----------------------------------|----------------------------------|--------------------|
| Low Density Residential          | South Gateway Mixed Use District | Open Space         |
| Medium Density Residential       | Town Center Mixed Use District   | Stanton City Limit |
| High Density Residential         | General Commercial               | Specific Plan Area |
| General Mixed Use                | Industrial                       |                    |
| North Gateway Mixed Use District | Public/Institutional             |                    |

Source: City of Stanton, 2022

## Existing General Plan Land Use Designations

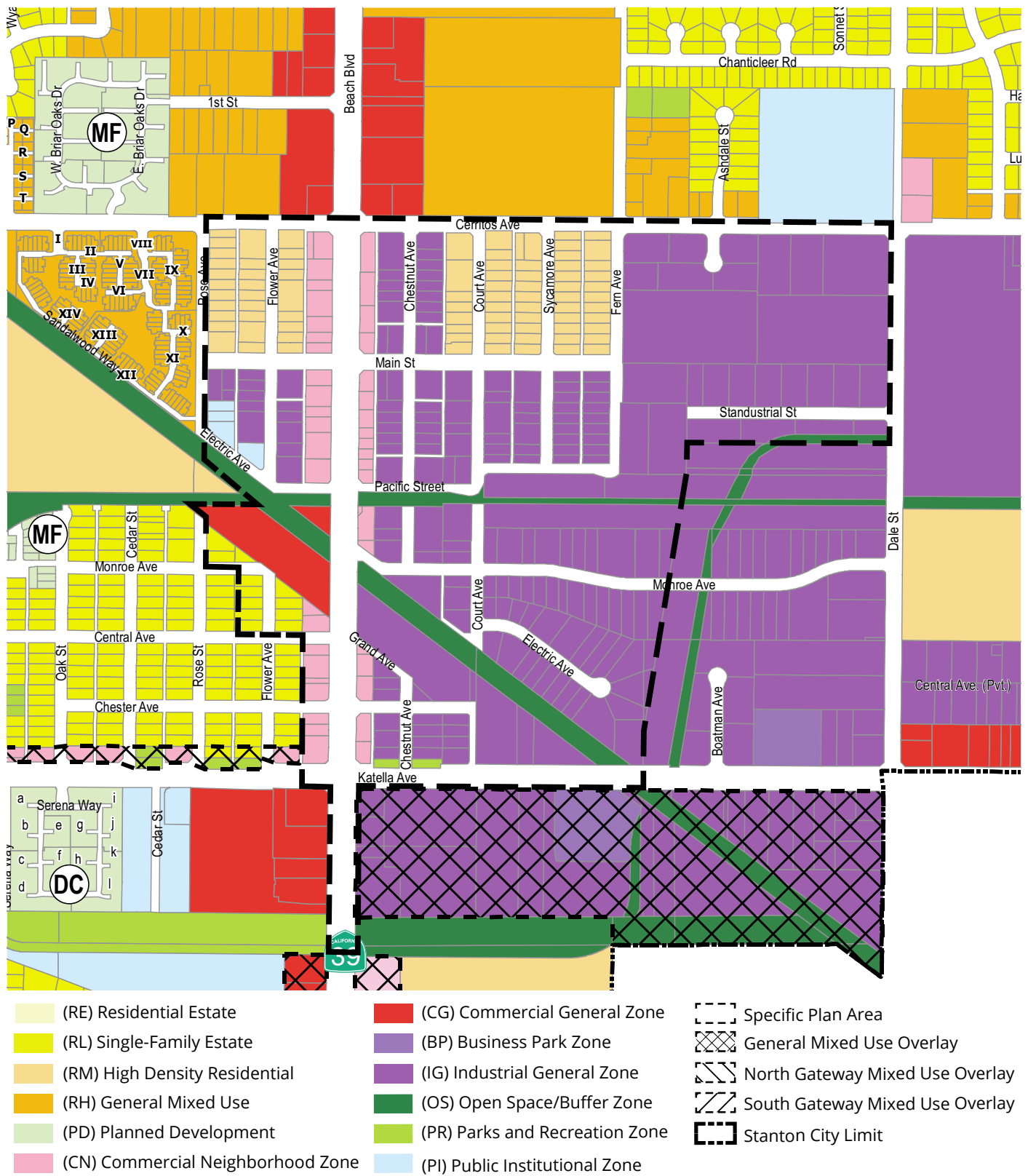
## Exhibit 2-2

Town Center Specific Plan Project



PSOMAS





Source: City of Stanton, 2022

## Existing Zoning Designations

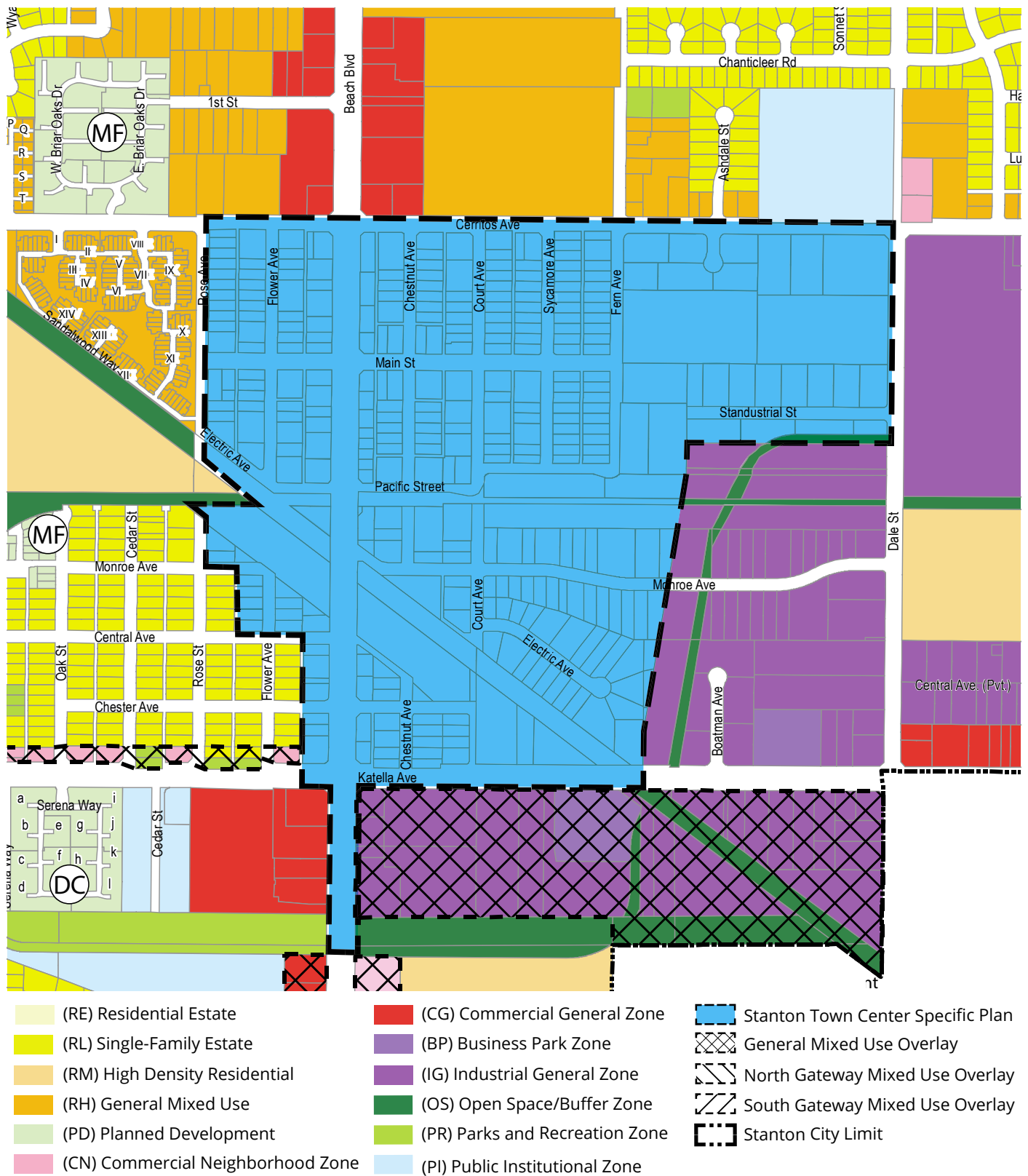
Town Center Specific Plan Project



## Exhibit 2-3

PSOMAS





Source: City of Stanton, KTGy, 2022

## Proposed Zoning Designation

## Exhibit 2-4

Town Center Specific Plan Project



PSOMAS

*This page intentionally left blank*

## **3.0 PROJECT DESCRIPTION**

---

### **3.1 TOWN CENTER SPECIFIC PLAN**

#### **3.1.1 VISION AND PURPOSE**

The Town Center Specific Plan, comprised of 156.9 acres, is intended to improve, enhance, and supplement the land uses within the Specific Plan area by creating a mixed-use, pedestrian-friendly environment.

The Specific Plan includes a detailed description of the proposed land uses, infrastructure, and implementation requirements for future development within the Town Center Specific Plan area. The Design Guidelines of the Specific Plan assist in creating a consistent urban form and landscape character for private and public development, and the Development Standards establish permitted uses, building setbacks, and general development criteria and requirements for new development.

The Town Center Specific Plan is consistent with the applicable goals and policies of the City of Stanton General Plan. However, the provisions and regulations contained in the Specific Plan would supersede the provisions and regulations of the Stanton Municipal Code (SMC) in instances of conflict. Where the Specific Plan is silent on an issue, the goals, objectives and implementing actions contained in the SMC would apply.

The Specific Plan is designed with flexibility, considering changes in the economy may alter demand for various residential, commercial, and industrial development scenarios over time. As an implementation too, the Town Center Specific Plan:

- Implements a cohesive, long-range plan for logical growth that is compatible with existing adjacent neighborhoods.
- Establishes development standards for permitted residential, mixed-use commercial, and industrial land uses.
- Ensures adequate circulation and infrastructure networks exist within the Specific Plan area and emphasizing transit and pedestrian mobility.
- Assures appropriate financing for community facilities, including circulation and streetscape improvements, domestic water, urban runoff and drainage facilities, and sewage disposal.
- Develops a plan and identifies open space opportunities within the Specific Plan area.
- Examines economic and market conditions in the Specific Plan area and implements a plan that is economically feasible and that responds to anticipated future economic conditions.

More specifically, the Town Center Specific Plan proposes to create a district within the City of Stanton that promotes redevelopment incentivizes new mixed-uses while preserving the existing residential neighborhoods and single-family uses and enhancing the district's

industrial character. Further, the Specific Plan would include policies, guidelines and standards designed to sustain the vision for the Town Center Specific Plan and ensure that future projects are consistent with the goals and objectives and maintain the intended image for the area.

### **3.1.2 PROJECT OBJECTIVES**

The Project is envisioned as a revitalization of the Town Center area of Stanton. The Town Center Specific Plan encourages a unique approach to planning by implementing a series of realistic and achievable objectives, that would result in a high-quality town center.

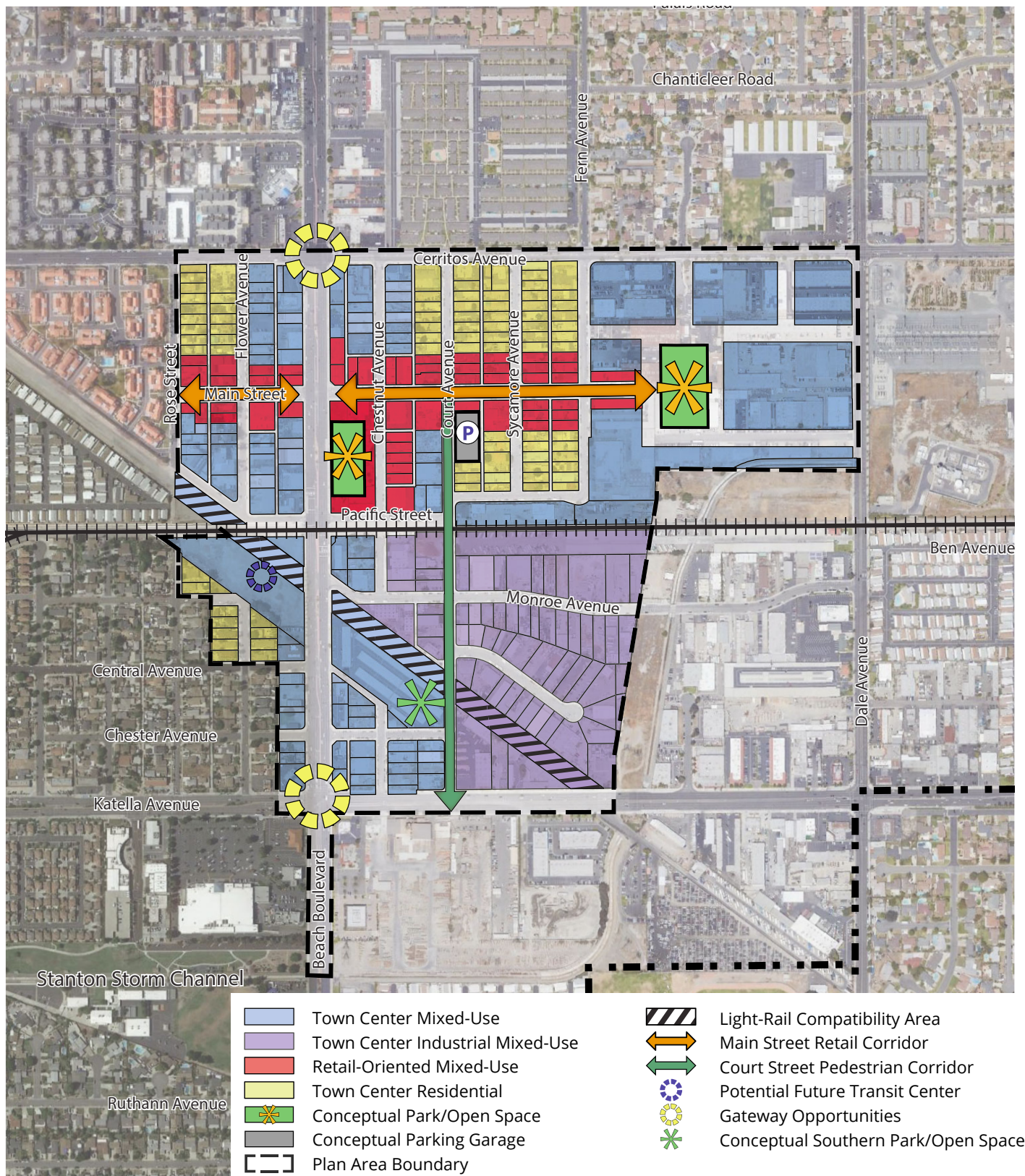
1. Preserve existing residential neighborhoods and create a vibrant, pedestrian-friendly environment.
2. Maintain existing businesses while encouraging a broader mix of uses and encouraging the revitalization of existing industrial uses.
3. Improve the streetscape and landscape.
4. Provide for more locally serving retail and commercial development.
5. Abandon alleys throughout the plan area, when feasible and larger development is proposed.
6. Create a true “Main Street”.
7. Link the Specific Plan to other districts.
8. Create district design guidelines for architecture, streetscape, and public improvements.
9. Reduce vehicle trips and trip duration by encouraging efficiency between trip origin and trip destination.
10. Ensure adequate and efficient infrastructure to support existing and future development.
11. Encourage economic development and incentivize investing in infill development.

### **3.1.3 PROJECT ELEMENTS/LAND USES**

Exhibit 3-1, Planning Areas and Plan Elements, depicts the proposed types of land uses and Specific Plan elements such as potential gateway opportunities, potential future transit center, and a conceptual open space area.

Overall, the proposed Project encourages an environmentally conscious development approach to provide for a sustainable community. New development and redevelopment is encouraged to incorporate energy-saving materials and features to reduce energy and water consumption needs, and to minimize the impacts associated with development on the environment.





Source: City of Stanton, KTG, Google Earth, 2022

## Planning Areas and Plan Elements

## Exhibit 3-1

Town Center Specific Plan Project



PSOMAS



The Town Center Specific Plan area includes four land use districts, Town Center Mixed-Use, Town Center Industrial, Town Center Residential, and Retail-Oriented Mixed-Use. The vision of the Specific Plan is achieved through identifying specific development standards for each district.

### **Town Center Mixed-Use**

The 60.7-acre Town Center Mixed-Use (TCMU) proposes to increase housing stock and land use diversity within the Specific Plan area. It encourages residential development within walking distance of retail core areas and maximizes access to multi-modal transit opportunities within the Specific Plan area. The TCMU district allows for a blend of standalone residential, commercial, and mixed-use development to occur.

The Specific Plan envisions future medium- and higher-density residential development within this district that, while not required, is encouraged to include a retail component in its design.

### **Town Center Industrial**

The intent of the 25.5-acre Town Center Industrial (TCI) is to allow existing industrial businesses to continue, while facilitating new research and development and light-industrial uses compatible with neighboring residential uses. Residential uses are not permitted within this district. Other compatible commercial uses retaining an industrial or artistic character, such as artisanal manufacturing and sales, distilleries, breweries, commercial cannabis uses, and tasting rooms, can occur.

### **Retail-Oriented Mixed-Use**

The 13.4-acre Retail-Oriented Mixed-Use (ROMU) land use district encourages retail and mixed-use development in areas with a high degree of exposure to vehicular and anticipated pedestrian traffic. The ROMU district would occur primarily along Beach Boulevard and Main Street within the Specific Plan area.

To encourage and facilitate the creation of a true “town center,” any future mixed-use development within the ROMU district is required to include ground floor commercial uses per requirements in the Specific Plan.

### **Town Center Residential**

Neighborhoods within the 13.9-acre Town Center Residential land use district are designated to preserve the residential character of this district. Land uses within this area would be restricted to those uses currently allowed in the City’s residential zoning designation and development standards would preserve the residential character of the neighborhood.

## **Open Space Framework**

As indicated above, the Specific Plan area currently does not include a dedicated public open space. The Project proposes to locate open space throughout the Specific Plan area to maximize access to outdoor recreation opportunities. The precise size and location of open spaces envisioned by the open space framework is conceptual and subject to change as redevelopment occurs over time.

Three potential open space locations are envisioned as the primary public open spaces within the Town Center Specific Plan and are depicted on Exhibit 3-1, Planning Areas and Plan Elements.

An enhanced pedestrian connection is envisioned along Court Street, which would help connect the open spaces at the northern and southern ends of the Specific Plan area. The three primary open space features are described below:

- **Beach Boulevard Plaza.** It is envisioned as a gathering place for public and private events, public gatherings, musical performances, and passive recreation. The plaza (occupying the entire lot) may include elements such as landscape features, outdoor seating and dining areas, fountains, outdoor amphitheaters, and/or small retail uses such as a coffee stand or cafe. The location of the plaza along Beach Boulevard offers a high degree of visibility and generates visual interest for the future retail-oriented mixed-use corridor along Main Street and provides an opportunity for aesthetic enhancement along Beach Boulevard. The plaza with a minimum of 7,500 square feet is intended to be located adjacent to retail uses that activate the open space by increasing pedestrian activity and incorporating activities such as outdoor dining. Alternative development requirements for individual lot development will be identified.
- **Eastern Neighborhood Park.** Located within the Town Center Mixed-Use area, east of Court Avenue and north of Pacific Street, this park is envisioned as a large landscaped open space area that provides access to outdoor amenities and active recreation opportunities within a walkable distance to residents within the Specific Plan. The eastern neighborhood park is located at the physical and visual terminus of Main Street. The park is anticipated to be approximately one acre in size and may include amenities such as public art, a playground/tot lot, open spaces for active recreation and exercise, outdoor pedestrian furniture and dining areas, small sport courts, and outdoor gathering spaces such as small plazas or amphitheaters.
- **Southern Open Space.** It is envisioned to provide amenities such as a playground/tot lot, open spaces for exercise and/or passive activities, and pedestrian furniture. This park is conceptually proposed near the intersection of Chester Avenue and Chestnut Avenue.

### **3.1.4 DENSITY/INTENSITY AND HEIGHT**

Land uses within the Specific Plan area are limited by maximum intensity. Residential uses are limited by overall base dwelling units per acre. Non-residential uses, such as industrial or commercial uses, are limited by floor area ratio (FAR).

Residential development may occur at a density of as low as 6 units per acre and up to 70 units per acre, depending on the development tier used. Standalone non-residential uses are allowed to occur at a floor area ratio (FAR) of up to 1.0.

Within a mixed-use development containing both residential and non-residential uses, the residential portion of development may occur at a density of up to 70 units per acre. Residential square footage in a mixed-use development does not count towards FAR maximums. Within a mixed-use development, non-residential uses may occur at a FAR of up to 1.0.

In addition to maximum allowable intensities for each land use, a building-height overlay also restricts overall building height within the Specific Plan area. Three height districts are proposed with height limitations of two and five stories. Exhibit 3-2, Building Height Overlay, depicts the permitted heights within the Specific Plan area.

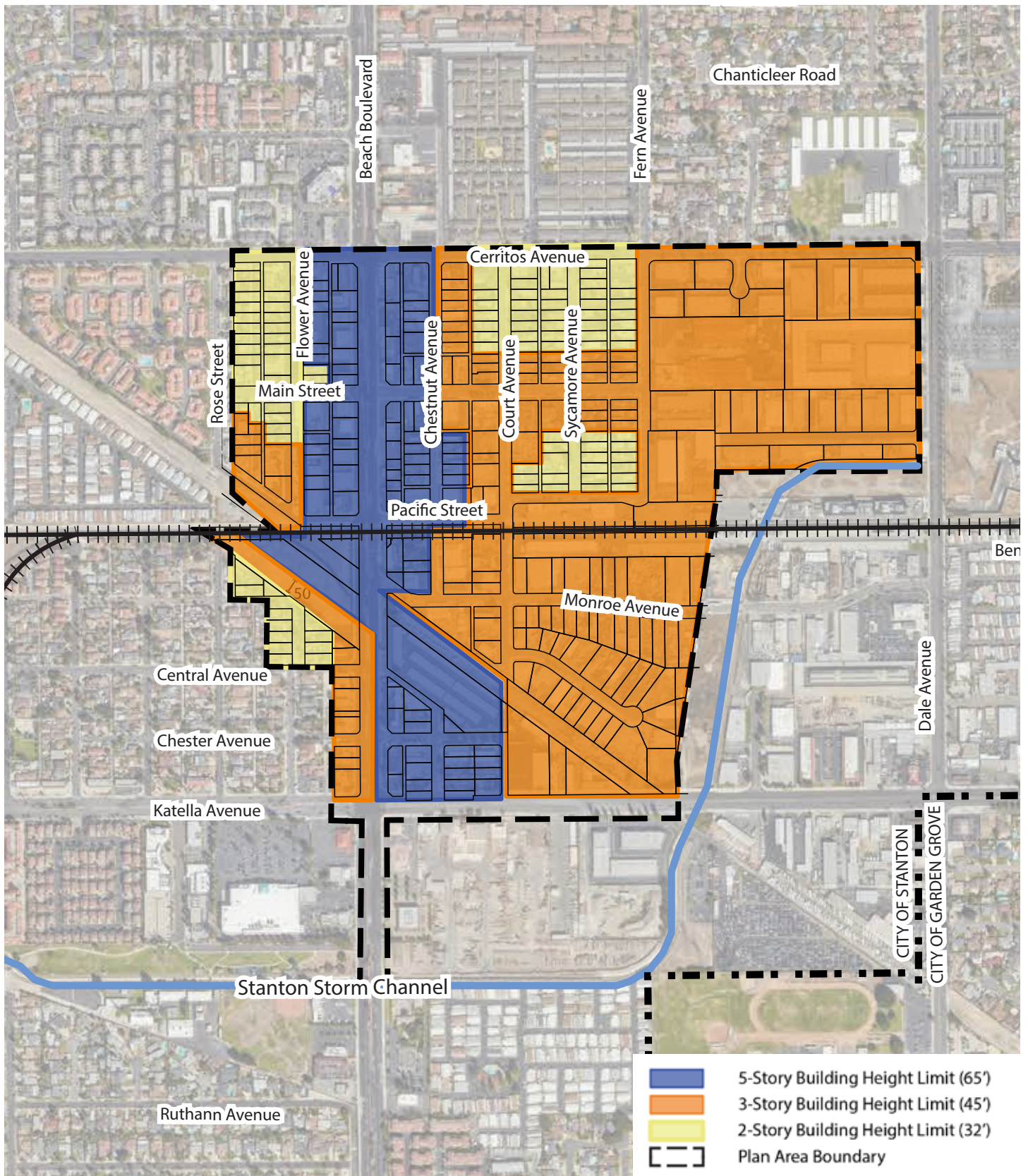
## **3.2 CIRCULATION AND MOBILITY PLAN**

The Town Center Specific Plan is planned as a mixed-use neighborhood that blends existing uses with new mixed-use development, maximizes access to existing transit opportunities, and enhances the pedestrian and bicycle transportation network. The plan also incorporates conceptual future transit opportunities into its design, while ensuring that the success of the multi-modal network does not depend on the completion or final details of potential future transit opportunities. As identified in the Project Objectives, the Project envisions reducing vehicular trips and trip duration; reducing greenhouse gas emissions and pollution through zoning changes that would reduce reliance on vehicles and support alternative modes of travel; and ensuring adequate and efficient infrastructure to support existing and future development.

Considering the said objectives, the Specific Plan incorporates a “complete streets” approach that prioritizes creation of a true multi-modal transportation system and new connections throughout the Specific Plan area.

### **3.2.1 CIRCULATION ENHANCEMENTS**

Circulation enhancements are proposed to facilitate multimodal connectivity and increase pedestrian safety. Exhibit 3-2, Circulation Plan, identifies the proposed enhancements. New roads are included in the northeastern portion of the Specific Plan area. These roads are conceptually located but are intended to serve implementing developments and the future park within this portion of the area. Intersection improvements are identified at four intersections: Beach Boulevard and Main Street; Beach Boulevard and Pacific Street; Cerritos Avenue and a future street; and Dale Street and a future street.



Intersection improvements and enhancements include design features such as pavement enhancements; pedestrian built-out crossings to increase pedestrian visibility; and new crossings for pedestrian and bicyclists.

Further, a potential future trail is depicted along the existing east-west rail corridor traversing the Specific Plan area. This potential future trail is proposed to connect to another potential trail along the Stanton Storm Channel, which would also provide connectivity to the northeastern portion of the project site as shown on Exhibit 3-2, Circulation Plan.

Court Avenue is envisioned to include additional pedestrian enhancements, including a future connection across the east-west rail corridor. The pedestrian-focused enhancements along Court Avenue run from Katella Avenue north to Main Street, increasing connectivity between the southern and northern portions of the Specific Plan area.

Additionally, a potential future transit station is identified on the OCTA property located along Beach Boulevard. This transit center could connect users of a potential future light-rail along the former Pacific Electric rail corridor to the multi-modal network within the Specific Plan area.

Additional components include:

- Alley Vacations. Vacation and reuse of alleys are allowed to facilitate the redevelopment of the commercial and industrial areas within the Specific Plan area. Once vacated, alleys may be built upon or repurposed for another use such as outdoor dining.
- Streetscaping Enhancements. The intent of the streetscaping enhancements is to improve the aesthetic character of the area and multi-modal transportation in addition to fostering a cohesive sense of place through the Specific Plan. Some of the streetscaping elements include improvements to Beach Boulevard and Main Street. For example, street tree will be added, and signage and light standards will be increased.
- Parking Structure. A parking structure within the Town Center, adjacent and to the east of Fern Avenue may be located on APN 126-444-11. The parking structure may be funded through the parking district or other sources.

### **3.3 BUILDOUT OF SPECIFIC PLAN**

The Specific Plan development concept and associated infrastructure improvements are envisioned to occur over an approximate 30-year long-term period; however, the revitalization of the Town Center area, would be dependent on and responsive to prevailing market conditions. Specific timing on projects within the Specific Plan area cannot be determined at this time.



### **3.4 PROJECT PROCESSING / ROLE OF THE SPECIFIC PLAN**

The Stanton City Council is the local decision-making body for the Project, and as such they will consider whether to approve or deny the Project. Upon adoption pursuant to Government Code Sections 65450 and 65457, the Specific Plan establishes the land use and development standards for the Town Center Specific Plan area.

The Specific Plan includes customized zoning standards for the site, comprised of site-specific permitted uses and development standards. Where such customization is not identified, the standard provisions of the City of Stanton Zoning would apply. Upon a conflict between the Specific Plan and City of Stanton Municipal Code, the provisions of the Specific Plan will take precedence.

Future minor (technical or informational) adjustments to the Specific Plan will be processed administratively and approved by the Community & Economic Development Director (Section 6.7.1, Minor Adjustments to the Specific Plan), as long as the deviations are in substantial conformance with the Specific Plan. The modifications considered minor adjustments include modifications to the maximum allowable development analyzed per CEQA, if the required CEQA review determines that the area may accommodate additional development; minor changes to the circulation plan; minor changes to the design of the roadways cross-sections; minor modifications to the architectural or landscape design guidelines; minor modifications to the water, sewer, and/or drainage plan; and addition of new information (i.e., maps and/or text) that does not change the effect or intent of any regulation.

For consistency purposes, the Specific Plan identifies the maximum density and intensity at the Specific Plan build-out that is evaluated as part of this Subsequent IS/MND. Specific Plan implementation will allow for an increase of 139 dwelling units. Any intensity or density beyond what is identified and analyzed in this Subsequent IS/MND may be subject to additional environmental analysis.

### **3.5 DISCRETIONARY APPROVALS**

This Subsequent IS/MND is intended to serve as the primary CEQA environmental document for the new units associated with the Specific Plan. The following discretionary approvals are required for Project approval.

#### **3.5.1 GENERAL PLAN**

The Specific Plan area is currently designated in the Stanton General Plan Land Use Diagram as Town Center Mixed-Use District, High-Density Residential, Medium-Density Residential, and Industrial. For consistency with the General Plan, all parcels within the Specific Plan area not currently designated “Town Center Mixed Used District” are redesignated from their current designation to “Town Center Mixed Use District”.

### **3.5.2 ZONING CODE**

The Project area currently consists of different zones. Existing zoning designations for parcels within the Specific Plan area includes, “CN” Commercial neighborhood Zone, “CG” Commercial General Zone, “PR” Parks and Recreation Zone, “OS” Open Space/Buffer Zone, “IG” Industrial General Zone, “RL” Single-Family Residential, “RM” Medium Density Residential, and “PI” Public Institutional Zone. A Zone Change is required to adopt the Specific Plan. As such, the zoning of the site would change from the above designations to “TCSP” Town Center Specific Plan”.

### **3.5.3 SPECIFIC PLAN APPROVAL**

The Town Center Specific Plan has been prepared to realize the objectives of the proposed Town Center District, as defined within the Specific Plan document. The Specific Plan will be adopted by resolution by the Stanton City Council.

### **3.5.4 SUBSEQUENT MITIGATED NEGATIVE DECLARATION**

In compliance with CEQA and the State CEQA Guidelines, the City of Stanton has prepared a Subsequent MND to analyze the potential environmental impacts of the proposed Project. The Subsequent MND serves as a finding that the Project would not have a significant effect on the environment, with the incorporation of mitigation measures, as appropriate.

### **3.5.5 FUTURE DISCRETIONARY ACTIONS**

Future individual projects within the Specific Plan area may require discretionary design reviews, contingent upon the scope of the individual project and the procedures set forth in the Town Center Specific Plan and/or Stanton Municipal Code.

## 4.0 ENVIRONMENTAL CHECKLIST:

### ENVIRONMENTAL FACTORS POTENTIALLY AFFECTED

The environmental factors checked below would be potentially affected by this Project, involving at least one impact that is a "Potentially Significant Impact" as indicated by the checklist on the following pages.

- |   |   |  |
|---|---|--|
| <input type="checkbox"/> Aesthetics                               | <input type="checkbox"/> Agriculture and Forestry Resources | <input type="checkbox"/> Air Quality                                   |
| <input checked="" type="checkbox"/> Biological Resources          | <input checked="" type="checkbox"/> Cultural Resources      | <input type="checkbox"/> Energy  |
| <input checked="" type="checkbox"/> Geology and Soils             | <input type="checkbox"/> Greenhouse Gas Emissions           | <input checked="" type="checkbox"/> Hazards and Hazardous Materials    |
| <input checked="" type="checkbox"/> Hydrology and Water Quality   | <input type="checkbox"/> Land Use and Planning              | <input type="checkbox"/> Mineral Resources                             |
| <input checked="" type="checkbox"/> Noise                         | <input checked="" type="checkbox"/> Population and Housing  | <input type="checkbox"/> Public Services                               |
| <input type="checkbox"/> Recreation                               | <input type="checkbox"/> Transportation                     | <input checked="" type="checkbox"/> Tribal Cultural Resources          |
| <input checked="" type="checkbox"/> Utilities and Service Systems | <input type="checkbox"/> Wildfire                           | <input checked="" type="checkbox"/> Mandatory Findings of Significance |

### DETERMINATION: (To be completed by the Lead Agency.)

On the basis of this initial evaluation:


- ☐ I find that the proposed project COULD NOT have a significant effect on the environment, and a NEGATIVE DECLARATION will be prepared.
- ☒ I find that although the proposed Project could have a significant effect on the environment, there will not be a significant effect in this case because revisions in the Project have been made by or agreed to be the Project proponent. A MITIGATED NEGATIVE DECLARATION will be prepared.
- ☐ I find that the proposed project MAY have a significant effect on the environment, and an ENVIRONMENTAL IMPACT REPORT is required.
- ☐ I find that the proposed project MAY have a "potentially significant impact" or "potentially significant unless mitigated" impact on the environment, but at least one effect 1) has been adequately analyzed in an earlier document pursuant to applicable legal standards, and 2) has been addressed by mitigation measures based on the earlier analysis as described on attached sheets. An ENVIRONMENTAL IMPACT REPORT is required, but it must analyze only the effects that remain to be addressed.
- ☐ I find that although the proposed project could have a significant effect on the environment, because al potentially significant effects (a) have been analyzed adequately in an earlier EIR or NEGATIVE DECLARATION pursuant to applicable standards, and (b) have been avoided or mitigated pursuant to that earlier EIR or NEGATIVE DECLARATION, including revisions or mitigation measures that are imposed upon the proposed project, nothing further is required.

Signature

Printed Name

Date

For

  
Crystal Landarazo

11/13/23  
City of Stanton

**EVALUATION OF ENVIRONMENTAL IMPACTS:**

- 1) A brief explanation is required for all answers except “No Impact” answers that are adequately supported by the information sources a lead agency cites in the parentheses following each question. A “No Impact” answer is adequately supported if the referenced information sources show that the impact simply does not apply to projects like the one involved (e.g., the project falls outside a fault rupture zone). A “No Impact” answer should be explained where it is based on project-specific factors as well as general standards (e.g., the project will not expose sensitive receptors to pollutants, based on a project-specific screening analysis).
- 2) All answers must take account of the whole action involved, including off-site as well as on-site, cumulative as well as project-level, indirect as well as direct, and construction as well as operational impacts.
- 3) Once the lead agency has determined that a particular physical impact may occur, then the checklist answers must indicate whether the impact is potentially significant, less than significant with mitigation, or less than significant. “Potentially Significant Impact” is appropriate if there is substantial evidence that an effect may be significant. If there are one or more “Potentially Significant Impact” entries when the determination is made, an EIR is required.
- 4) “Negative Declaration: Less Than Significant With Mitigation Incorporated” applies where the incorporation of mitigation measures has reduced an effect from “Potentially Significant Impact” to a “Less than Significant Impact.” The lead agency must describe the mitigation measures, and briefly explain how they reduce the effect to a less than significant level (mitigation measures from “Earlier Analysis,” as described in (5) below, may be cross-referenced).
- 5) Earlier analyses may be used where, pursuant to the tiering, program EIR, or other CEQA process, an effect has been adequately analyzed in an earlier EIR or negative declaration. Section 15063 (c)(3)(D). In this case, a brief discussion should identify the following:
  - a) Earlier Analysis Used. Identify and state where they are available for review.
  - b) Impacts Adequately Addressed. Identify which effects from the above checklist were within the scope of and adequately analyzed in an earlier document pursuant to applicable legal standards, and state whether such effects were addressed by mitigation measures based on the earlier analysis.
  - c) Mitigation Measures. For effects that are “Less than Significant with Mitigation Measures Incorporated,” describe the mitigation measures which were incorporated or refined from the earlier document and the extent to which they address site-specific conditions for the project.
- 6) Lead agencies are encouraged to incorporate into the checklist references to information sources for potential impacts (e.g., general plans, zoning ordinances). Reference to a previously prepared or outside document should, where appropriate, include a reference to the page or pages where the statement is substantiated.
- 7) Supporting Information Sources: A source list should be attached, and other sources used or individuals contacted should be cited in the discussion.
- 8) This is only a suggested form, and lead agencies are free to use different formats; however, lead agencies should normally address the questions from this checklist that are relevant to a project’s environmental effects in whatever format is selected.
- 9) The explanation of each issue should identify:
  - a) the significance criteria or threshold, if any, used to evaluate each question; and
  - b) the mitigation measure identified, if any, to reduce the impact to less than significance.

## 4.1 AESTHETICS

Except as provided in Public Resources Code Section 21099, would the project:	Potentially Significant Impact	Less Than Significant With Mitigation Incorporated	Less Than Significant Impact	No Impact
a) Have a substantial adverse effect on a scenic vista?	<input type="checkbox"/>	<input type="checkbox"/>	<input type="checkbox"/>	<input checked="" type="checkbox"/>
b) Substantially damage scenic resources, including, but not limited to, trees, rock outcroppings, and historic buildings within a state scenic highway?	<input type="checkbox"/>	<input type="checkbox"/>	<input type="checkbox"/>	<input checked="" type="checkbox"/>
c) In non-urbanized areas, substantially degrade the existing visual character or quality of public views of the site and its surroundings? (Public views are those that are experienced from publicly accessible vantage point). If the project is in an urbanized area, would the project conflict with applicable zoning and other regulations governing scenic quality?	<input type="checkbox"/>	<input type="checkbox"/>	<input checked="" type="checkbox"/>	<input type="checkbox"/>
d) Create a new source of substantial light or glare which would adversely affect day or nighttime views in the area?	<input type="checkbox"/>	<input type="checkbox"/>	<input checked="" type="checkbox"/>	<input type="checkbox"/>

### 2008 General Plan Update EIR

The analysis of visual quality in the GP EIR indicated that new projects under the General Plan Update could result in developments that would be out of scale or character and thus incompatible with the surrounding urban environment; could result in light and glare impacts to sensitive receptors such as residential uses; and could result in shade and shadow effects onto adjacent buildings within the City. Cumulative impacts related to visual quality, shade and shadow, and light and glare were considered less than significant.

### Supplemental Analysis

#### ***a) Have a substantial adverse effect on a scenic vista?***

**No Impact.** The Community Design Element of the City of Stanton General Plan establishes goals and policies to enhance the visual image and livability of the City. The City's identity includes the many visual images that people associate with the community, including the City's physical form, activity nodes, landmarks, street corridors, buildings, signs, and other similar physical features. However, the General Plan does not identify any designated "scenic vistas" in the City. Therefore, implementation of the proposed Project would not impact a scenic vista, and no mitigation is required.

#### ***b) Substantially damage scenic resources, including, but not limited to, trees, rock outcroppings, and historic buildings within a state scenic highway?***

**No Impact.** The City's General Plan does not identify any scenic vistas or State scenic highways in the City. The nearest Officially Designated State Scenic Highway is a segment of State Route 91 (SR 90), approximately 10 miles to the east of the Specific Plan area. There are no scenic resources, including trees, rock outcroppings, and historic buildings in the



vicinity of the Specific Plan area. Therefore, implementation of the Project would not damage scenic resources within a State scenic highway. No impact would occur, and no mitigation is required.

***c) In non-urbanized area, substantially degrade the existing visual character or quality of public views of the site and its surroundings? If the project is in an urbanized area, would the project conflict with applicable zoning and other regulations governing scenic quality?***

**Less Than Significant Impact.** The Specific Plan area is located within an urbanized area of the City that is developed with commercial, industrial, and residential land uses; the Project would not conflict with zoning and other regulations governing scenic quality. In light of this and as it is not within a non-urbanized area, the Project would not substantially degrade the visual character of public views of the site and surrounding area. Therefore, impacts would be less than significant, and no mitigation is required.

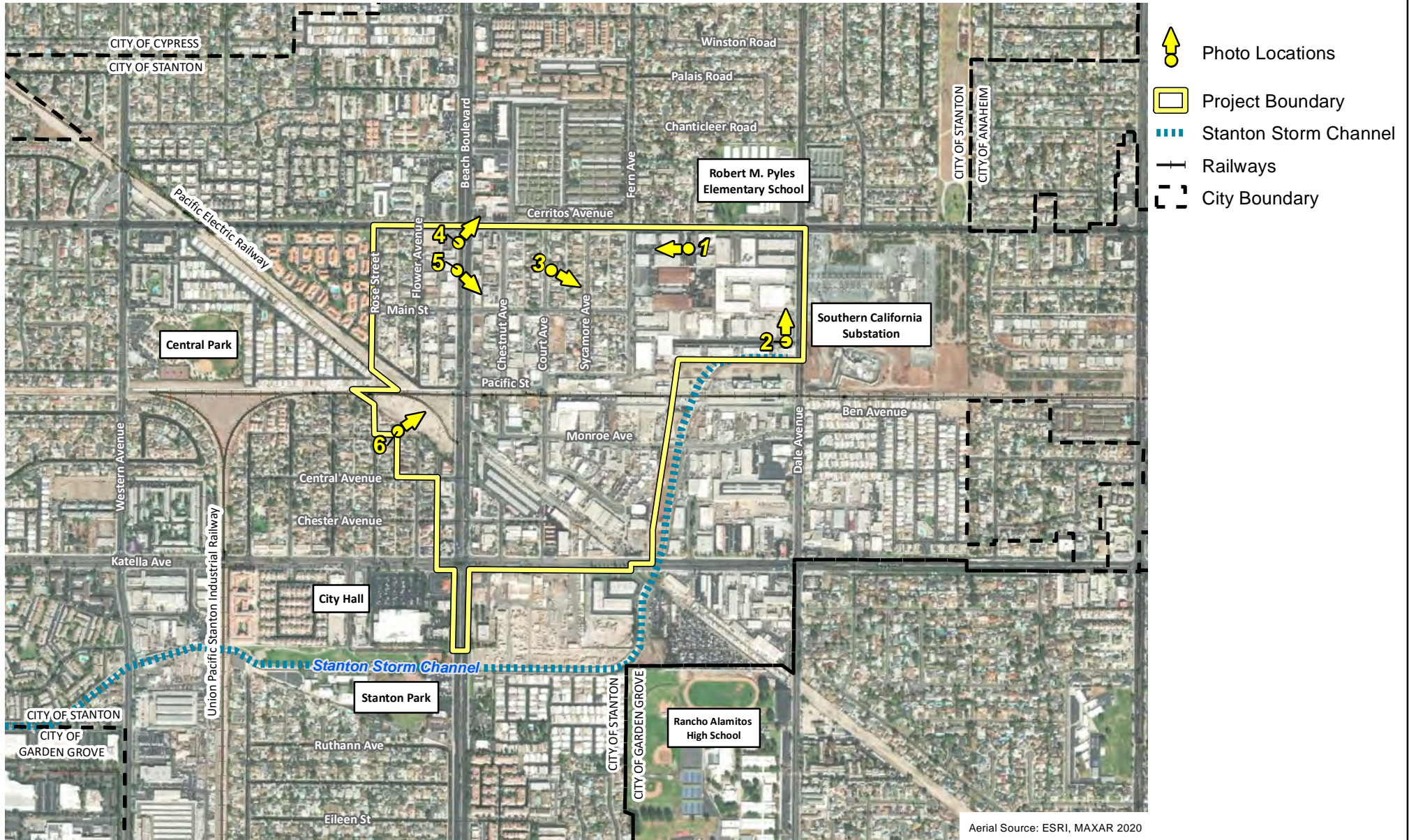
### **Existing Views and Visual Character**

The existing physical setting of the Specific Plan area varies based on the uses in that portion of the area. Areas with an industrial character tend to feature lower-rise buildings and predominantly hardscape areas mostly devoted to surface parking lots, loading zones, and driveways. Residential areas feature one- to two-story development, sidewalks, and parallel, on-street parking. There is little to no landscaping within street rights-of-way in residential neighborhoods within the Specific Plan area. Commercial development tends to cluster around Beach Boulevard. Beach Boulevard is maintained by the California Department of Transportation (CalTrans) and travel is dominated by the automobile. No trails or park facilities currently exist within the Specific Plan area.

Although some recent commercial redevelopment has occurred along Beach Boulevard, the majority of existing buildings within the Specific Plan area have a low-intensity industrial character retained from initial development in the 1950's and 1960's. Residential neighborhoods within the Specific Plan area typically feature single-family or two-story multi-family residential development constructed in the 1950's and 1960's.

Exhibit 4-1, Photo Locations, provide the locations of the site photographs shown in Exhibits 4-2a through 4-2c, Site Photographs. These photographs depict examples of the existing visual character of the Specific Plan area.

- **View 1 – Light Industrial**, looking west from Ashdale Street, shows a view of an existing industrial use with a paved parking area and gated entry. A dumpster is visible inside the property in the middle ground view. A wrought iron fence surrounds the property. Ornamental trees in the background and the trunks of the ornamental trees are visible in the right middle ground view. A utility line pole is visible in the left middle ground view. Ashdale Street is in the foreground view.
- **View 2 – Light Industrial**, looking north from Standustrial Street shows two existing light industrial uses, associated parking space, and the alley between the two



## Photo Locations

Town Center Specific Plan Project

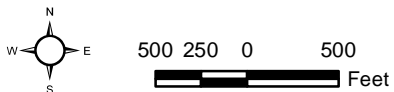


Exhibit 4-1







View 1 - Light Industrial



View 2 - Industrial

## Site Photographs

*Town Center Specific Plan Project*

Exhibit 4-2a





View 3 - Residential



View 4 - Commercial

## Site Photographs

*Town Center Specific Plan Project*

Exhibit 4-2b

PSOMAS





View 5 - Commercial



View 6 - Disturbed

## Site Photographs

*Town Center Specific Plan Project*

Exhibit 4-2c





buildings. A utility line pole is visible in the middle ground view. Minimal ornamental landscaping is shown adjacent to the left building.

- **View 3 - Residential**, looking southeast from Court Avenue shows both single story and two-story single-family homes on a residential street. A wrought iron fence and a stucco/wood fence are shown on two of the properties. The third home has a driveway with parked vehicles. Ornamental landscaping and turf is visible through the wrought iron fences, and mature trees are to the right. An overhead utility line is visible in the background.
- **View 4 - Commercial**, looking northeast from Beach Boulevard shows typical single story commercial and retail on the east side of Beach Boulevard. Several overhead utility lines along Cerritos Avenue and in the alley behind the businesses are visible. Ornamental trees are along Cerritos Avenue in the middle ground view. Beach Boulevard and its concrete median dominate the foreground view.
- **View 5 - Commercial**, looking southeast along Beach Boulevard, shows various commercial uses. The building to the right is free standing whereas the two to the left are attached. Overhead utility lines are visible on the sidewalk along Beach Boulevard and in the alley behind the business. Beach Boulevard dominate the foreground view. Ornamental landscaping including a palm tree is shown in the Beach Boulevard median.
- **View 6 - Disturbed**, looking northeast from Monroe Avenue, shows a disturbed and graded dirt lot. A series of metal bollards are shown in the foreground view. Overhead utility lines are visible in the middle ground and background views (along Beach Boulevard). A railroad spur is visible in the middle ground view. Ornamental landscaping and trees dominate the background view and surround the buildings.

## ***Visual Changes***

### Short-Term

During demolition and construction activities within the Specific Plan area, there would be views of construction fencing and construction equipment; demolition and construction activities; additional construction signage and warning markers on roadways; short-term stockpiles of building materials and debris; and haul trucks to deliver building materials and to remove debris. While not all of these activities may occur simultaneously, it is possible they would occur in various stages. Depending upon the location of the site, construction activities would be visible from residential and non-residential uses within and adjacent to the Specific Plan area. However, the visual change during construction would be less than significant because of its temporary nature and because the views would be typical of construction sites in an urban environment. Additionally, views from the existing residential and commercial development are considered private and not public views, and as such they are not protected views.

### Long-Term

The City is mostly built out and urbanized with various types of land uses. The Specific Plan area is developed with varying intensities of light industrial, retail/commercial, and residential land uses. New development within the Specific Plan area would occur through development of the few existing vacant lots remaining, redevelopment of existing lots, and consolidation of two or more lots. The Specific Plan also outlines specific standards for each of the above building types, which include site design, vehicle access and parking, mass and height, facades and window fenestration, projections, forms, and use specifications. In light of the overall Project objectives and specific improvement proposed, the long-term visual character and quality of the area would not be degraded but rather enhanced. It should also be noted that as the Specific Plan area is highly developed, with the exception of certain vacant parcels, there are no existing expanses of open space that would be visually degraded or impacted by development.

The Specific Plan includes four land use districts, which identifies the distribution of land uses throughout the approximately 156.9-acre Specific Plan area. The four districts proposed are: Town Center Mixed-Use, Town Center Industrial, Retail-Oriented Mixed-Use, and Town Center Residential. The Specific Plan includes design guidelines (Section 4 of Specific Plan), which provide the framework for landscape, streetscape, building architecture and overall character envisioned for the Town Center Specific Plan. The Specific Plan specifically identifies aesthetic enhancements to foster a cohesive identity within the area. The enhancements proposed include, but are not limited to, the gateway features, tree grates, landscape plantings, street trees, vehicular and pedestrian lighting, enhanced paving materials, and art features.

The four land use districts and potential visual changes are discussed below.

#### *Town Center Mixed-Use*

Within the TCMU land use areas, the proposed Specific Plan would alter existing views which currently consist of primarily one- and two-story uses, as well as the disturbed/vacant railroad parcels. These vacant and underutilized sites would be developed with a variety of building types. Mixed-use development within the Specific Plan area may include a range of residential, commercial, and mixed-use development. As part of the vision for this district, future medium and high-density residential uses may include a retail component. In light of specific design guidelines and development standards proposed for this district, existing views of this area would be visually improved.

#### *Town Center Industrial*

The intent of the Town Center Industrial (TCI) land use district is to allow existing industrial businesses to continue, while facilitating new research and development and light-industrial uses that are compatible with neighboring residential uses. In addition to industrial uses, other compatible commercial uses that may retain an industrial or artistic character, may occur. By considering compatibility with the adjacent uses, such as residential, the redevelopment and future enhancements in this district would not result in visual impacts.

### *Retail-Oriented Mixed-Use*

The intent of the Retail-Oriented Mixed-Use (ROMU) land use district is to encourage retail and mixed-use development in areas with a high degree of exposure to vehicular and anticipated pedestrian traffic. The ROMU district occurs primarily along Beach Boulevard and Main Street within the Specific Plan area. The intent of this district is to create a true town center with mixed-uses that would cater to visitors. Thus, with implementation of design guidelines and development standards specifically envisioned for this district, no aesthetic impacts would be anticipated.

### *Town Center Residential*

Neighborhoods within the existing residential land use district are designated to preserve the residential character of these places. Land uses within this area will be restricted to those uses currently allowed in the City's residential zoning designation and development standards will preserve the residential character of the neighborhood.

Implementation of the Specific Plan would alter existing view in the residential areas to include residential buildings that would be designed to fit into the context of neighboring development as best possible. A mix of housing types appealing to a wide variety of residents and family sizes is encouraged. Townhouses may be located to transition between high-density development and existing neighborhoods adjacent to the Specific Plan area. In light of this concept and with restrictions/limits in place, the visual quality of this area will be improved and not impacted with implementation of the proposed Project. Thus, no adverse aesthetics impacts are anticipated.

### *Impact Conclusion*

The proposed Specific Plan would establish a vision for future development and revitalization within the area that would appear to transition from existing surrounding land uses to a variety of mixed uses within the Transit Plaza and along Main Street and Beach Boulevard. Although implementation of the proposed Specific Plan would alter the visual character of the area by redeveloping existing buildings with new construction and enhancing streetscapes, it would not degrade the existing visual character and quality of the area and its surroundings. The Specific Plan is a cohesive long-range plan for logical growth that would be compatible with existing adjacent neighborhoods. Overall, the proposed Specific Plan would establish a consistent and compatible framework for development that would improve the visual character of individual sites and the area as a whole. The addition of three future public open spaces throughout the Specific Plan area would introduce open space/recreational elements into an area that is devoid of open space. This future open space would include both passive and active landscaped open space areas for the public.

The Specific Plan contains the development specifications, regulations, and design guidelines for future development projects within the Specific Plan area. The design guidelines included in the Specific Plan assist in creating a consistent urban form and landscape character for private and public development within the Specific Plan area. The development standards establish permitted uses, building setbacks, and general development criteria and

requirements for the new residential development and redevelopment of existing uses. Additional design regulations and guidelines are identified to further define the desired character and image of development in the Specific Plan, which include landscaping, streetscapes, plazas, pedestrian walkways and courtyards, and parking.

Additionally, it should be noted that any development within the Specific Plan area would be subject to review through the development application process and would be analyzed by the City to ensure that the development is consistent with the development regulations and requirements of the Specific Plan. Therefore, in light of the requirements in place, visual changes would be considered less than significant.

Further, in the absence of scenic resources in the vicinity of the site, the Project would not conflict with applicable zoning and other regulations governing scenic quality and resources. Impacts would be less than significant, and no mitigation is required.

***d) Create a new source of substantial light or glare which would adversely affect day or nighttime views in the area?***

**Less Than Significant Impact.** There are two primary sources of light: light emanating from building interiors that pass-through windows and light from exterior sources (e.g., street lighting, parking lot lighting, building illumination, security lighting, and landscape lighting). Depending upon the location of the light source and its proximity to adjacent light sensitive uses, light introduction can be a nuisance, affecting adjacent areas and diminishing the view of the clear night sky. Spill light, or trespass light, is light that trespasses or “spills” off the intended area and illuminates adjacent property, and it is generally considered as unwanted. An example would be light from a streetlight that enters an adjacent residential property.

The Specific Plan area is primarily developed and is already subject to various sources of lighting through streetlights; lighting from passing vehicles along these roadways; interior and exterior lighting from commercial and residential buildings, signage illumination, and security lighting. Implementation of the proposed Specific Plan would introduce new sources of light as identified in the Specific Plan document, including streetscape lighting (i.e., roadways lighting, pedestrian lighting, accent lighting, and decorative lighting), and streetscape lighting within public ROW would include, but not be limited to, street light fixtures, pedestrian-scaled light fixtures, lower-height pedestrian light fixtures such as bollards, accent lighting, and decorative lighting. Lighting within the streetscape and in public area would contribute to nighttime aesthetics, increase safety and visibility for drivers and pedestrians, and minimize light pollution and impacts on night sky. Future projects within the Specific Plan area would comply with the guidelines for streetscape lighting (RR AES-1) (Stanton 2021a).

Additionally, the Specific Plan guidelines pertaining to exterior lighting indicate that exterior lighting should be located to avoid light spillage onto adjacent property, especially when adjacent to residential or mixed-use development. Further, Section 4.7.2, Exterior Lighting, of the Specific Plan promotes consideration of sustainable lighting guidelines (i.e., use of high-efficiency solid-state LED lighting for outdoor uses and appropriate color spectral distribution to reduce glare and enhance safety and navigation) by future developers.

Implementation of the Specific Plan would occur in accordance with Section 20.300.080, Outdoor Light and Glare, of the City of Stanton Municipal Code (RR AES-1) (Stanton 2021a). Section 20.300.080 establishes outdoor lighting standards in order to reduce the impacts of glare, light trespass, over lighting, sky glow, and poorly shielded or inappropriately directed lighting fixtures, and promote safety and encourage energy conservation. Proposed lighting would be designed in accordance with Section 20.300.080 which includes outdoor lighting fixtures to be designed, shielded, aimed, located, and maintained to shield adjacent properties and to not produce glare onto adjacent properties or roadways. Proposed lighting associated with the Specific Plan would not adversely affect any existing land uses within or adjacent to the Specific Plan area with compliance with regulatory requirement (RR AES-2) (Stanton 2021a. Potential impacts would be less than significant, and no mitigation is required.

During construction activities, security lighting in the evening and nighttime hours may be used. As applicable, construction lighting would be used in compliance with RR AES-2. Because of its short-term nature, construction related lighting is considered temporary and therefore, impacts would be less than significant.

Glare is a common daytime phenomenon and is due mainly to the occurrence of a high number of days per year with direct sunlight and the presence of large reflective surfaces. Excessive glare not only restricts visibility but also increases the ambient heat reflectivity in a given area. Glare is caused by light reflections from pavement, vehicles, and building materials such as reflective glass and polished surfaces. Glare can create hazards to motorists and nuisances for pedestrians and other viewers. The Specific Plan discourages the use of large expanses of reflective materials on building facades to minimize glare. Additionally, roofing material is encouraged to not be highly reflective. Specific building materials would be identified during the application process for new development. It is anticipated that the use of glass would be confined to windows and thus would not generate substantial glare affecting surrounding uses. Therefore, with compliance with the Specific Plan guidelines potential glare impacts would be less than significant, and no mitigation is required.

### **Regulatory Requirements**

**RR AES-1** Future projects within the Specific Plan area shall comply with Streetscape Lighting and Exterior Lighting guidelines identified in the Town Center Specific Plan.

**RR AES-2** Future projects within the Specific Plan area shall comply with Section 20.300.080, Outdoor Light and Glare, of the City of Stanton Municipal Code.

### **Mitigation Measures**

Project implementation would not result in significant impacts related to Aesthetics; therefore, no mitigation measures are required.



## **Conclusion**

The additional 139 units have no new significant impacts beyond the impacts analyzed in the GP EIR.

## 4.2 AGRICULTURE AND FORESTRY RESOURCES

Would the project:	Potentially Significant Impact	Less Than Significant With Mitigation Incorporated	Less Than Significant Impact	No Impact
a) Convert Prime Farmland, Unique Farmland, or Farmland of Statewide Importance (Farmland), as shown on the maps prepared pursuant to the Farmland Mapping and Monitoring Program of the California Resources Agency, to non-agricultural use?	<input type="checkbox"/>	<input type="checkbox"/>	<input type="checkbox"/>	<input checked="" type="checkbox"/>
b) Conflict with existing zoning for agricultural use, or a Williamson Act contract?	<input type="checkbox"/>	<input type="checkbox"/>	<input type="checkbox"/>	<input checked="" type="checkbox"/>
c) Conflict with existing zoning for, or cause rezoning of, forest land (as defined in Public Resources Code section 12220[g]), timberland (as defined by Public Resources Code section 4526), or timberland zoned Timberland Production (as defined by Government Code Section 51104[g])?	<input type="checkbox"/>	<input type="checkbox"/>	<input type="checkbox"/>	<input checked="" type="checkbox"/>
d) Result in the loss of forest land or conversion of forest land to non-forest use?	<input type="checkbox"/>	<input type="checkbox"/>	<input type="checkbox"/>	<input checked="" type="checkbox"/>
e) Involve other changes in the existing environment which, due to their location or nature, could result in conversion of Farmland, to non-agricultural use or conversion of forest land to non-forest use?	<input type="checkbox"/>	<input type="checkbox"/>	<input type="checkbox"/>	<input checked="" type="checkbox"/>

### 2008 General Plan Update EIR

The analysis in the Initial Study for the GP EIR concluded that the General Plan Update would not convert Prime Farmland, Unique Farmland, or Farmland of Statewide Importance to non-agricultural use; would not conflict with existing zoning for agricultural use or a Williamson act contract; and would not involve other changes in the existing environment that could result in conversion of Farmland to non-agricultural use. Thus, this topic was focused out from further analysis in the GP EIR.

### Supplemental Analysis

**a) Convert Prime Farmland, Unique Farmland, or Farmland of Statewide Importance (Farmland), as shown on the maps prepared pursuant to the Farmland Mapping and Monitoring Program of the California Resources Agency, to non-agricultural use?**

**No Impact.** Based on latest farmland mapping published by the California Department of Conservation (2016), the Project site is designated in the Farmland Mapping and Monitoring Program (FMMP) as Urban and Built-Up Land (FMMP 2021). The Town Center Specific Plan area is developed with residential, industrial, and commercial land uses and located in an urbanized area. No portion of the Specific Plan area is located on land designated as Prime Farmland, Unique Farmland, or Farmland of Statewide Importance. The Specific Plan does not include agricultural uses, and Project implementation would not result in conversion of

existing farmland to non-agricultural uses. Therefore, the Project does not affect an agricultural resource area and does not impact designated Prime Farmland, Unique Farmland, or Farmland of Statewide Importance. No impact would occur, and no mitigation is required.

***b) Conflict with existing zoning for agricultural use, or a Williamson Act contract?***

**No Impact.** The Project site consists of different zoning designations, including “CN” Commercial neighborhood Zone, “CG” Commercial General Zone, “PR” Parks and Recreation Zone, “OS” Open Space/Buffer Zone, “IG” Industrial General Zone, “RL” Single-Family Residential, “RM” Medium Density Residential, and “PI” Public Institutional Zone. The site is not being used, nor anticipated to be used or zoned for agricultural purposes. The Project site is not subject to a Williamson Act and does not contain Prime Farmland, Unique Farmland or Farmland of Statewide Importance, as discussed under Checklist Response 4.2(a), above. Therefore, implementation of the proposed Specific Plan would not result in any conflicts with existing zoning for agricultural use or a Williamson Act Contract. No impact would occur, and no mitigation is required.

***c) Conflict with existing zoning for, or cause rezoning of, forest land, timberland, or timberland zoned Timberland Production?***

**No Impact.** There is no forest land on the Project area and in the surrounding area, and the Specific Plan area is not zoned for forest land or timberland. The proposed Project would not conflict with existing zoning or cause rezoning of forest land, as defined pursuant to Public Resources Code Section 12220(g), timberland, as defined pursuant to Public Resources Code Section 4526, or timberland zoned Timberland Production, as defined pursuant to Government Code Section 51104(g). No impact would occur, and no mitigation is required.

***d) Result in the loss of forest land or conversion of forest land to non-forest use?***

**No Impact.** As noted in Checklist Response 5.2(c), forest land does not occur on-site or in the surrounding area. Thus, implementation of the proposed Project would not result in conversion of forest land to non-forest land. No impact would occur, and no mitigation is required.

***e) Involve other changes in the existing environment which, due to their location or nature, could result in conversion of Farmland, to non-agricultural use?***

**No Impact.** As has been previously noted in this section, the Project site is developed and located in an urbanized area of the City. The proposed Project does not involve converting farmland to non-agricultural use. Therefore, no impact would occur, and no mitigation is required.

## **Regulatory Requirements**

No regulatory requirements have been identified.

### **Mitigation Measures**

Project implementation would not result in significant impacts related to Agriculture and Forestry Resources; therefore, no mitigation measures are required.

### **Conclusion**

The additional 139 units have no significant impacts beyond the impacts analyzed in the Initial Study for the General Plan Update.



## 4.3 AIR QUALITY

Would the project:	Potentially Significant Impact	Less Than Significant With Mitigation Incorporated	Less Than Significant Impact	No Impact
a) Conflict with or obstruct implementation of the applicable air quality plan?	<input type="checkbox"/>	<input type="checkbox"/>	<input checked="" type="checkbox"/>	<input type="checkbox"/>
b) Result in a cumulatively considerable net increase of any criteria pollutant for which the project region is non-attainment under an applicable federal or state ambient air quality standard?	<input type="checkbox"/>	<input type="checkbox"/>	<input checked="" type="checkbox"/>	<input type="checkbox"/>
c) Expose sensitive receptors to substantial pollutant concentrations?	<input type="checkbox"/>	<input type="checkbox"/>	<input checked="" type="checkbox"/>	<input type="checkbox"/>
d) Result in other emissions (such as those leading to odors adversely affecting a substantial number of people?	<input type="checkbox"/>	<input type="checkbox"/>	<input checked="" type="checkbox"/>	<input type="checkbox"/>

### 2008 General Plan Update EIR

The analysis in the GP EIR indicated that Citywide short-term construction activities under the General Plan Update could result in a cumulatively considerable increase of criteria pollutants violating air quality standards (significant unavoidable impact); a long-term mobile and stationary emissions within the City exceeding South Coast Air Quality Management District (SCAQMD) Air Quality Standards (significant unavoidable impact); an overall increase in carbon monoxide hotspot emissions within the City exceeding SCAQMD Air Quality Standards; and potentially conflict with implementation of the SCAG's Regional Comprehensive Plan Guidelines and the SCAQMD's Air Quality Management Plan. The cumulative impact pertaining to regional air quality levels was considered significant and unavoidable.

### Introduction

The South Coast Air Quality Management District (SCAQMD) has established quantitative thresholds for short-term (construction) emissions and long-term (operational) emissions for the following criteria pollutants: ozone, carbon monoxide, nitrogen oxides, sulfur dioxide, and particulate matter 10 and 2.5 microns. The characteristics and health effects of these criteria pollutants are described below:

- Ozone (O<sub>3</sub>) is a nearly colorless gas that is formed by photochemical reaction (when nitrogen dioxide is broken down by sunlight). Ground-level O<sub>3</sub> exposure can cause a variety of health problems, including lung irritation, wheezing, coughing, pain when taking a deep breath, and breathing difficulties during exercise or outdoor activities; permanent lung damage; aggravated asthma; and increased susceptibility to respiratory illnesses.
- Carbon monoxide (CO) is a colorless and odorless toxic gas which, in the urban environment, is associated primarily with the incomplete combustion of fossil fuels in motor vehicles. CO combines with hemoglobin in the bloodstream and reduces the

amount of oxygen that can be circulated through the body. High CO concentrations can lead to headaches, aggravation of cardiovascular disease, and impairment of central nervous system functions.

- Nitrogen oxides (NO<sub>x</sub>) are yellowish-brown gases, which at high levels can cause breathing difficulties. NO<sub>x</sub> are formed when nitric oxide (a pollutant from internal combustion processes) combines with oxygen.
- Sulfur dioxide (SO<sub>2</sub>) is a colorless, pungent gas formed primarily by the combustion of sulfur-containing fossil fuels. Health effects include acute respiratory symptoms and difficulty in breathing for children.
- Particulate Matter 10 (PM<sub>10</sub>) and Particulate Matter 2.5 (PM<sub>2.5</sub>) refer to particulate matter less than ten microns and two and one-half microns in diameter, respectively. Particulates of this size cause a greater health risk than larger-sized particles since fine particles can more easily cause irritation. Particulate matter includes both aerosols and solid particles. An example of particulate matter is fugitive dust. Short-term exposure to high PM<sub>2.5</sub> levels is associated with premature mortality and increased hospital admissions and emergency room visits. Long-term exposure to high PM<sub>2.5</sub> levels is associated with premature mortality and development of chronic respiratory disease. Short-term exposure to high PM<sub>10</sub> levels is associated with hospital admissions for cardiopulmonary diseases, increased respiratory symptoms, and possible premature mortality.

The SCAQMD regulates air quality in the Orange County and is the agency principally responsible for comprehensive air pollution control in the South Coast Air Basin (SoCAB). The SCAQMD develops rules and regulations, establishes permitting requirements for stationary sources, inspects emissions sources, and enforces such measures through educational programs or fines, when necessary. The SCAQMD is directly responsible for reducing emissions from stationary (area and point), mobile, and indirect sources. It has responded to this requirement by preparing a sequence of Air Quality Management Plans (AQMPs).

The 2022 AQMP was adopted on December 2, 2022, by the SCAQMD Governing Board. The 2022 AQMP is a regional and multi-agency effort among the SCAQMD, CARB, SCAG, and USEPA. The 2022 AQMP includes an analysis of emissions, meteorology, atmospheric chemistry, regional growth projections, and the impact of existing control measures. The purpose of the 2022 AQMP is to set forth a comprehensive program that would promote reductions in criteria pollutants, greenhouse gases, and toxic risk and efficiencies in energy use, transportation, and goods movement. The 2022 AQMP incorporates the latest scientific and technical information and planning assumptions, including SCAG's 2020-2045 RTP/SCS; updated emission inventory methods for various source categories; and SCAG's latest growth forecasts. The 2022 AQMP includes strategies and measures necessary to meet the NAAQS. The AQMP is based on projections of energy usage and vehicle trips from land uses within the SoCAB.

The 2022 AQMP evaluates integrated strategies and measures to meet the following NAAQS (SCAQMD 2022):

- 8-hour O<sub>3</sub> target of 80 parts per billion (ppb) by 2024, 75 ppb by 2032, 70 ppb by 2038;
- Annual PM<sub>2.5</sub> (12 micrograms per cubic meter [ $\mu\text{g}/\text{m}^3$ ]) by 2025;
- 1-hour O<sub>3</sub> (120 ppb) by 2023; and
- 24-hour PM<sub>2.5</sub> (35  $\mu\text{g}/\text{m}^3$ ) by 2023.

The two principal criteria for conformance to an AQMP are:

1. Whether a project will result in an increase in the frequency or severity of existing air quality violations or cause or contribute to new violations or delay timely attainment of air quality standards or the interim emissions reductions in the AQMP.
2. Whether a project will exceed the assumptions in the AQMP based on the year of Project buildout.

To estimate if a project may adversely affect the air quality in the region, the SCAQMD has prepared the *Air Quality Analysis Guidance Handbook* (SCAQMD CEQA Handbook) to provide guidance to those who analyze the air quality impacts of projects. The SCAQMD CEQA Handbook provides significance thresholds for both construction and operation of projects within the SCAQMD's jurisdictional boundaries. The SCAQMD recommends that projects be evaluated in terms of the quantitative thresholds established to assess both the regional and localized impacts of project-related air pollutant emissions. The SCAQMD CEQA Handbook states that any project in the SoCAB with daily emissions that exceed any of the identified significance thresholds may have an individually and cumulatively significant air quality impact. The City of Stanton uses the current SCAQMD thresholds to determine whether a project would have a significant impact. These SCAQMD thresholds are identified in Table 4-1, South Coast Air Quality Management District Air Quality Significance Thresholds (SCAQMD 2019).

**TABLE 4-1  
SOUTH COAST AIR QUALITY MANAGEMENT  
DISTRICT AIR QUALITY SIGNIFICANCE  
THRESHOLDS**

Mass Daily Thresholds (lbs./day)		
Pollutant	Construction	Operation
VOC	75	55
NOx	100	55
CO	550	550
PM10	150	150
PM2.5	55	55
SOx	150	150
Lead	3	3
lbs./day: pounds per day; VOC: volatile organic compound; NOx: nitrogen oxides; CO: carbon monoxide; PM10: respirable particulate matter 10 microns or less in diameter; PM2.5: fine particulate matter 2.5 microns or less in diameter; SOx: sulfur oxides. Source: SCAQMD 2019.		

### ***Existing Air Quality Conditions***

The monitoring data presented in Table 4-2, Air Quality Measurements at the Anaheim Monitoring Station, were obtained from CARB. Federal and State air quality standards are presented with the number of times those standards were exceeded. The Project site is in the area represented by measurements made at the Anaheim-Pampas Lane (Anaheim) Monitoring Station, located on 1630 West Pampas Lane, Anaheim. Table 4-2 shows the pollutant levels for CO, O<sub>3</sub>, NO<sub>2</sub>, PM2.5, and PM10.



**TABLE 4-2**  
**AIR QUALITY MEASUREMENTS AT THE ANAHEIM MONITORING**  
**STATION**

Pollutant	California Standard	National Standard	Year	Max. Level <sup>a</sup>	State Standard Days Exceeded	National Standard Days Exceeded
CO (1 hour)	20 ppm	35 ppm	2018	2.3	0	0
			2019	1.3	0	0
			2020	1.7	0	0
CO (8 hour)	9 ppm	9 ppm	2018	1.9	0	0
			2019	2.4	0	0
			2020	2.3	0	0
O <sub>3</sub> (1 hour)	0.09 ppm	None	2018	0.112	1	1
			2019	0.096	1	1
			2020	0.142	6	15
O <sub>3</sub> (8 hour)	0.070 ppm	0.070 ppm	2018	0.071	N/A	1
			2019	0.082	N/A	1
			2020	0.097	N/A	15
NO <sub>2</sub> (1 Hour)	0.18 ppm	0.100 ppm	2018	0.0660	0	0
			2019	0.0594	0	0
			2020	0.0709	0	0
PM10 (24 hour)	50 µg/m <sup>3</sup>	150 µg/m <sup>3</sup>	2018	129	13	0
			2019	127	13	0
			2020	120	13	0
PM2.5 (24 Hour)	None	35 µg/m <sup>3</sup>	2018	68.0	N/A	7
			2019	37.1	N/A	4
			2020	41.4	N/A	1
O <sub>3</sub> : ozone; ppm: parts per million; PM10: respirable particulate matter with a diameter of 10 microns or less; µg/m <sup>3</sup> : micrograms per cubic meter; AAM: annual arithmetic mean; NO <sub>2</sub> : nitrogen dioxide; CO: carbon monoxide; PM2.5: fine particulate matter with a diameter of 2.5 microns or less						
N/A indicates that there is no applicable standard.						
<sup>a</sup> California maximum levels were used.						

## Regulatory Background

The U.S. Environmental Protection Agency (USEPA) defines seven “criteria” air pollutants, as described above. These pollutants are called criteria pollutants because the USEPA has established National Ambient Air Quality Standards (NAAQS) for the concentrations of these pollutants (USEPA 2014). The California Air Resources Board (CARB) has also established standards for the criteria pollutants, known as California Ambient Air Quality Standards (CAAQS), and the State standards are generally more restrictive than the NAAQS. When a region has air quality that fails to meet the standards, the USEPA and the CARB designate the region as “nonattainment” and the regional air quality agency must develop plans to attain the standards.

Based on monitored air pollutant concentrations, the USEPA and the CARB designate an area's status in attaining the NAAQS and the CAAQS, respectively, for selected criteria pollutants. These attainment designations are shown in Table 4-3. As identified in Table 4-3, Orange County is a nonattainment area for O<sub>3</sub>, PM<sub>10</sub>, and PM<sub>2.5</sub> for the State standards and a nonattainment area for O<sub>3</sub>, and PM<sub>2.5</sub> for the federal standards.

**TABLE 4-3  
ATTAINMENT STATUS OF CRITERIA POLLUTANTS  
IN THE SOUTH COAST AIR BASIN**

<b>Pollutant</b>	<b>State</b>	<b>Federal</b>
O <sub>3</sub> (1 hour)	Nonattainment	No standards
O <sub>3</sub> (8 hour)	Nonattainment	Nonattainment
PM <sub>10</sub>	Nonattainment	Attainment/Maintenance
PM <sub>2.5</sub>	Nonattainment	Nonattainment
CO	Attainment	Unclassified/Attainment
NO <sub>2</sub>	Attainment	Unclassified/Attainment
SO <sub>2</sub>	Attainment	Attainment
Lead	Attainment	Attainment/Nonattainment*
All others	Attainment/Unclassified	No standards
O <sub>3</sub> : ozone; PM <sub>2.5</sub> : respirable particulate matter 10 microns or less in diameter; PM <sub>2.5</sub> : fine particulate matter 2.5 microns or less in diameter; CO: carbon monoxide; NO <sub>2</sub> : nitrogen dioxide; SO <sub>2</sub> : sulfur dioxide; SoCAB: South Coast Air Basin. * Los Angeles County is classified nonattainment for lead; the remainder of the SoCAB is in attainment of the State and federal standards. Source: CARB 2018		

CARB, a part of the California Environmental Protection Agency (CalEPA), is responsible for coordinating and administering both the federal and State air pollution control programs in California. In this capacity, CARB conducts research, sets the CAAQS (as shown in Table 4-4), compiles emission inventories, develops suggested control measures, oversees local programs, and prepares the State Implementation Plan (SIP). For regions that do not attain the CAAQS, CARB requires the air districts to prepare plans for attaining the standards. These plans are then integrated into the SIP. CARB establishes emissions standards for (1) motor vehicles sold in California, (2) consumer products (e.g., hair spray, aerosol paints, barbecue lighter fluid), and (3) various types of commercial equipment. It also sets fuel specifications to further reduce vehicular emissions.

Ozone (O<sub>3</sub>) is a secondary pollutant and is created when nitrogen oxides (NO<sub>x</sub>) and volatile organic compounds (VOCs) react in the presence of sunlight. The predominant source of air emissions generated by Project development would be from vehicle emissions. Motor vehicles primarily emit CO, NO<sub>x</sub>, and VOCs. The NAAQS and CAAQS are designed to protect the health and welfare of the populace within a reasonable margin of safety. The NAAQS and CAAQS for O<sub>3</sub>, CO, NO<sub>2</sub>, SO<sub>2</sub>, PM<sub>10</sub>, PM<sub>2.5</sub>, and lead are shown in Table 4-4.

**TABLE 4-4  
CALIFORNIA AND FEDERAL AMBIENT AIR QUALITY STANDARDS**

Pollutant	Averaging Time	California Standards	Federal Standards	
			Primary <sup>a</sup>	Secondary <sup>b</sup>
O <sub>3</sub>	1 Hour	0.09 ppm (180 µg/m <sup>3</sup> )	–	–
	8 Hour	0.070 ppm (137 µg/m <sup>3</sup> )	0.070 ppm (137 µg/m <sup>3</sup> )	Same as Primary
PM <sub>10</sub>	24 Hour	50 µg/m <sup>3</sup>	150 µg/m <sup>3</sup>	Same as Primary
	AAM	20 µg/m <sup>3</sup>	–	Same as Primary
PM <sub>2.5</sub>	24 Hour	–	35 µg/m <sup>3</sup>	Same as Primary
	AAM	12 µg/m <sup>3</sup>	12.0 µg/m <sup>3</sup>	15.0 µg/m <sup>3</sup>
CO	1 Hour	20 ppm (23 mg/m <sup>3</sup> )	35 ppm (40 mg/m <sup>3</sup> )	–
	8 Hour	9.0 ppm (10 mg/m <sup>3</sup> )	9 ppm (10 mg/m <sup>3</sup> )	–
	8 Hour (Lake Tahoe)	6 ppm (7 mg/m <sup>3</sup> )	–	–
NO <sub>2</sub>	AAM	0.030 ppm (57 µg/m <sup>3</sup> )	0.053 ppm (100 µg/m <sup>3</sup> )	Same as Primary
	1 Hour	0.18 ppm (339 µg/m <sup>3</sup> )	0.100 ppm (188 µg/m <sup>3</sup> )	–
SO <sub>2</sub>	24 Hour	0.04 ppm (105 µg/m <sup>3</sup> )	–	–
	3 Hour	–	–	0.5 ppm (1,300 µg/m <sup>3</sup> )
	1 Hour	0.25 ppm (655 µg/m <sup>3</sup> )	0.075 ppm (196 µg/m <sup>3</sup> )	–
Lead	30-day Avg.	1.5 µg/m <sup>3</sup>	–	–
	Calendar Quarter	–	1.5 µg/m <sup>3</sup>	Same as Primary
	Rolling 3-month Avg.	–	0.15 µg/m <sup>3</sup>	
Visibility Reducing Particles	8 Hour	Extinction coefficient of 0.23 per km – visibility ≥ 10 miles (0.07 per km – ≥30 miles for Lake Tahoe)	No Federal Standards	
Sulfates	24 Hour	25 µg/m <sup>3</sup>		
Hydrogen Sulfide	1 Hour	0.03 ppm (42 µg/m <sup>3</sup> )		
Vinyl Chloride	24 Hour	0.01 ppm (26 µg/m <sup>3</sup> )		
O <sub>3</sub> : ozone; ppm: parts per million; µg/m <sup>3</sup> : micrograms per cubic meter; PM <sub>10</sub> : respirable particulate matter 10 microns or less in diameter; AAM: Annual Arithmetic Mean; –: No Standard; PM <sub>2.5</sub> : fine particulate matter 2.5 microns or less in diameter; CO: carbon monoxide; mg/m <sup>3</sup> : milligrams per cubic meter; NO <sub>2</sub> : nitrogen dioxide; SO <sub>2</sub> : sulfur dioxide; km: kilometer.				
<sup>a</sup> <i>National Primary Standards</i> : The levels of air quality necessary, within an adequate margin of safety, to protect the public health.				
<sup>b</sup> <i>National Secondary Standards</i> : The levels of air quality necessary to protect the public welfare from any known or anticipated adverse effects of a pollutant.				
Note: More detailed information in the data presented in this table can be found at the CARB website (www.arb.ca.gov).				

---

## **Supplemental Analysis**

### ***a) Conflict with or obstruct implementation of the applicable air quality plan?***

**Less Than Significant Impact.** CEQA requires a discussion of any inconsistencies between a project and applicable General Plans (GPs) and regional plans (CEQA Guidelines Section 15125). The regional plan that applies to the proposed Project includes the SCAQMD's AQMP, as discussed above.

The SCAQMD CEQA Handbook states that "New or amended GP Elements (including land use zoning and density amendments), Specific Plans, and significant projects must be analyzed for consistency with the AQMP". Strict consistency with all aspects of the plan is usually not required. A project should be considered to be consistent with the AQMP if it furthers one or more policies and does not obstruct other policies. The SCAQMD CEQA Handbook identifies two key indicators of consistency, as discussed above:

1. Whether the project will result in an increase in the frequency or severity of existing air quality violations or cause or contribute to new violations or delay timely attainment of air quality standards or the interim emission reductions specified in the AQMP.
2. Whether the project will exceed the assumptions in the AQMP or increments based on the year of project buildout and phase.

Both criteria are evaluated for the Project, as shown below.

With respect to the first criterion, based on the air quality modeling analysis conducted for the proposed Project [thresholds 4.3(b) and 4.3(c), below], construction and operation of the Project would not exceed the SCAQMD's CEQA thresholds of significance and consequently would not result in an increase in the frequency or severity of existing air quality violations nor cause or contribute to new violations, or delay timely attainment of air quality standards or the interim emissions reductions in the AQMP. Therefore, the Project is consistent with the first criterion.

With respect to the second criterion, the proposed Project was assessed as to whether it would exceed the assumptions in the AQMP. The SCAQMD's current air quality planning document is the 2022 Air Quality Management Plan (2022 AQMP). The AQMP is a regional and multi-agency effort among the SCAQMD, CARB, SCAG, and USEPA. The 2022 AQMP includes an analysis of emissions, meteorology, atmospheric chemistry, regional growth projections, and the impact of existing control measures. The purpose of the 2022 AQMP is to set forth a comprehensive program that would promote reductions in criteria pollutants, greenhouse gases, and toxic risk and efficiencies in energy use, transportation, and goods movement. The 2022 AQMP incorporates the latest scientific and technical information and planning assumptions, including SCAG's 2020-2045 RTP/SCS RTP/SCS; updated emission inventory methods for various source categories; and SCAG's latest growth forecasts. The 2022 AQMP includes strategies and measures necessary to meet the NAAQS. The AQMP is based on projections of energy usage and vehicle trips from land uses within the SoCAB.

As discussed previously, the Specific Plan area currently consists of different zones. Most of the Specific Plan area is zoned “Industrial General” (IG). Businesses fronting Beach Boulevard are generally zoned “Commercial Neighborhood” (CN) and “Commercial General” (CG). Existing residential neighborhoods are zoned “Medium Density Residential” (RM). Small portions of the Specific Plan area are zoned “Open Space/Buffer” (OS), “Parks and Recreation” (PR), and Public Institutional” (PI). The entire area will be rezoned as “Town Center Specific Plan” (TCSP). The Town Center Specific Plan will become the implementing document for the Specific Plan area. Neighborhoods within the 13.9-acre Existing Residential land use district are designated to preserve the residential character of these places. Land uses within this area would be restricted to those uses currently allowed in the City’s residential zoning designation and development standards would preserve the residential character of the neighborhood. The 139 additional residential units within the Specific Plan over the course of 30 years is not substantial and would assist with the housing deficiency. The Orange County Business Council’s 2019-20 Workforce Housing Scorecard states that there is an existing housing shortfall of 58,000 units and anticipates that this shortfall will grow to 114,031 units by 2045. This housing shortfall will be met with housing outside of Orange County which will result in longer vehicle trips by employees living outside of Orange County and commuting there for employment. These longer vehicle trips will result in more air pollutant emissions. Development of residential units proposed by the Project will assist Orange County in meeting its housing demand and will reduce vehicular emissions. Section 4.14 Population and Housing of this Subsequent IS/MND also analyzes planned population growth within the City and found that the Project would not result in substantial unplanned indirect population growth.

In addition, the Specific Plan has numerous sustainability guidelines which promote energy efficiency such as installation of high R-value wall and ceiling thermal insulation, incorporation of Low-E windows or use Energy Star window, high-efficiency lighting, and inclusion of electric vehicle charging infrastructure. Other sustainability guidelines address exterior lighting, minimization of heat islands, and water conservation. As such, the proposed Project is not anticipated to exceed the AQMP assumptions for the Project site and is found to be consistent with the AQMP for the second criterion. Therefore, the Project would not result in an inconsistency with the SCAQMD’s 2022 AQMP. Less than significant impacts would occur, and no mitigation is required.

***b) Result in a cumulatively considerable net increase of any criteria pollutant for which the project region is non-attainment under an applicable federal or state ambient air quality standard?***

**Less Than Significant Impact.** Orange County is a nonattainment area for O<sub>3</sub>, PM<sub>10</sub>, and PM<sub>2.5</sub>, as shown in Table 4-3. The Project would generate PM<sub>10</sub>, PM<sub>2.5</sub>, NO<sub>2</sub>, and O<sub>3</sub> precursors (NO<sub>x</sub> and VOC) during short-term construction and long-term operations. It should be noted that for purposes of analysis in this section, “Project” is inclusive of all future projects within the Specific Plan area.



---

## ***Construction Impacts***

### Construction-Related Regional Impacts

A project may have a significant impact where project-related emissions would exceed federal, State, or regional standards or thresholds, or where project-related emissions would substantially contribute to an existing or projected air quality violation.

A project with daily emission rates below the SCAQMD's established air quality significance thresholds (shown in Table 4-1) would have a less than significant impact on regional air quality. Project emissions were estimated using the California Emissions Estimator Model (CalEEMod) version 2022.1.1.20 computer program. CalEEMod is designed to model construction and operational emissions for land development projects and allows for the input of project specific information. The CalEEMod inputs for construction emissions were based on the Project's construction assumptions and default assumptions derived from CalEEMod. All construction activities shall be conducted in compliance with South Coast Air Quality Management District's (SCAQMD's) Rule 403, Fugitive Dust, for controlling fugitive dust and avoiding nuisance (RR AQ-1) (SCAQMD 2022)

Table 4-5, Estimated Maximum Daily Construction Emissions, presents the estimated maximum daily emissions during construction of the proposed Project (all future projects) and compares the estimated emissions with the SCAQMD's daily regional emission thresholds. These estimated maximum daily emissions are based on the construction schedule of two years based on CalEEMod's default data. However, the Specific Plan is anticipated to occur over an approximate 30-year time frame and consequently emissions may be spread over a longer time frame than two years, which would reduce the intensity of construction activities and its associated emissions. To provide a conservative analysis, construction activities were assumed to occur in 2024 and 2025 because air pollution from vehicles become progressively lower in the future due to the phase-out of older more polluting engines and the phase-in of cleaner vehicles. As such, use of a two-year construction period and near-term construction vehicles within CalEEMod represents a conservative analysis of potential air quality impacts. As shown in Table 4-5, all Project-related construction emissions would be below the regional significance thresholds. As such, construction impacts would be less than significant, and no mitigation is required.

**TABLE 4-5  
ESTIMATED MAXIMUM DAILY CONSTRUCTION EMISSIONS**

Year	Emissions (lbs./day)					
	VOC	NO <sub>x</sub>	CO	SO <sub>x</sub>	PM <sub>10</sub>	PM <sub>2.5</sub>
2024	4	36	34	<1	7	4
2025	49	11	19	<1	2	1
<b>Maximum Emissions</b>	<b>49</b>	<b>36</b>	<b>34</b>	<b>&lt;1</b>	<b>7</b>	<b>4</b>
<b>SCAQMD Thresholds (Table 8-1)</b>	<b>75</b>	<b>100</b>	<b>550</b>	<b>150</b>	<b>150</b>	<b>55</b>
<b>Exceeds SCAQMD Thresholds?</b>	<b>No</b>	<b>No</b>	<b>No</b>	<b>No</b>	<b>No</b>	<b>No</b>
lbs./day: pounds per day; VOC: volatile organic compound; NO <sub>x</sub> : nitrogen oxides; CO: carbon monoxide; SO <sub>x</sub> : sulfur oxides; PM <sub>10</sub> : respirable particulate matter 10 microns or less in diameter; PM <sub>2.5</sub> : fine particulate matter 2.5 microns or less in diameter; SCAQMD: South Coast Air Quality Management District. See Appendix A, Air Quality and Greenhouse Gas Emissions Modeling Data, for CalEEMod model outputs.						

### Cumulative Construction Impacts

Construction activities associated with the proposed Project would result in less than significant construction-related regional and localized air quality impacts, as quantified above in Table 4-5, Estimated Maximum Daily Construction Emissions, and Table 4-7, Localized Significance Threshold Construction Emissions (discussed under Threshold 4.3c), respectively. Short-term cumulative impacts related to air quality could occur if construction of the future project within the Specific Plan area and other projects in the surrounding area were to occur simultaneously. In particular, with respect to local impacts, the consideration of cumulative construction particulate (PM<sub>10</sub> and PM<sub>2.5</sub>) impacts is limited to cases when projects constructed simultaneously are within a few hundred yards of each other because of: (1) the combination of the short range (distance) of particulate dispersion (especially when compared to gaseous pollutants), and (2) the SCAQMD's required dust-control measures (RR AQ-1), which further limit particulate dispersion from the Project site.

SCAQMD's policy with respect to cumulative impacts associated with the above-referenced pollutants and their precursors is that impacts that would be directly less than significant on a project level would also be cumulatively less than significant. Because the Project's construction emissions are below the SCAQMD's regional and local significance thresholds, local construction emissions would not be cumulatively considerable, and the impact would be less than significant. No mitigation is required.

### ***Operational Impacts***

The following section provides an analysis of potential long-term air quality impacts to regional air quality with the long-term operation of the proposed Project (future projects within the Specific Plan area). The potential operations-related air emissions have been analyzed below for the regional and local criteria pollutant emissions and cumulative impacts.

### Operations-Related Regional Impacts

Operational emissions associated with the Project are comprised of area, energy, and mobile source emissions. The principal source of VOC emissions associated with the Project would result from consumer products associated with residential uses. Area and energy source emissions are based on CalEEMod assumptions for the specific land uses and size. Mobile source emissions are based on estimated Project-related trip generation forecasts, as contained in the *Stanton Town Center Specific Plan Traffic Impact Study*. The Project would generate 937 daily trips on the weekday, 1,042 Saturday trips, and 894 Sunday trips. The peak day operational emissions for VOC, NO<sub>x</sub>, CO, SO<sub>x</sub>, PM<sub>10</sub>, and PM<sub>2.5</sub> daily emissions that would be created from the Project's long-term operation have been calculated and are summarized below in Table 4-6, Peak Daily Operational Emissions.

**TABLE 4-6  
PEAK DAILY OPERATIONAL EMISSIONS**

Source	Emissions (lbs./day)*					
	VOC	NO <sub>x</sub>	CO	SO <sub>x</sub>	PM <sub>10</sub>	PM <sub>2.5</sub>
Area sources	4	<1	8	<1	<1	<1
Energy sources	<1	1	<1	<1	<1	<1
Mobile sources	4	2	28	<1	5	1
<b>Total Operational Emissions*</b>	8	3	36	<1	5	1
<i>SCAQMD Significance Thresholds (Table 4-1)</i>	55	55	550	150	150	55
<b>Significant Impact?</b>	<b>No</b>	<b>No</b>	<b>No</b>	<b>No</b>	<b>No</b>	<b>No</b>
lbs./day: pounds per day; VOC: volatile organic compound; NO <sub>x</sub> : nitrogen oxides; CO: carbon monoxide; SO <sub>x</sub> : sulfur oxides; PM <sub>10</sub> : respirable particulate matter 10 microns or less in diameter; PM <sub>2.5</sub> : fine particulate matter 2.5 microns or less in diameter; SCAQMD: South Coast Air Quality Management District. * Some totals do not add due to rounding. See Appendix A, Air Quality and Greenhouse Gas Emissions Modeling Data, for CalEEMod model outputs.						

The emissions generated by the Project shown in Table 4-6 shows that none of the analyzed criteria pollutants would exceed the regional emissions operational thresholds. Therefore, a less than significant regional air quality impact would occur from operation of the Project, and no mitigation is required.

### Cumulative Operational Impacts

As shown in Table 4-6, Peak Daily Operational Emissions, and Table 4-8, Localized Significance Thresholds Operational Emissions (under Threshold 4.3c, below) operational emissions of VOC, NO<sub>x</sub>, CO, SO<sub>x</sub>, PM<sub>10</sub>, and PM<sub>2.5</sub> would be below the SCAQMD CEQA significance thresholds. Consistent with the approach described above (under Cumulative Construction Impacts), SCAQMD's policy with respect to cumulative impacts associated with the above-referenced pollutants and their precursors is that impacts that would be directly less than significant on a project level would also be cumulatively less than significant. Therefore, because the Project's operational emissions are less than the respective SCAQMD daily operational thresholds, the Project's operations phase activities would not contribute

to a cumulatively considerable increase of a pollutant for which the SoCAB is in nonattainment. Emissions of nonattainment pollutants or their precursors would not be cumulatively considerable and would be less than significant. No mitigation is required.

### ***Cumulative Health Impacts***

The SoCAB is designated as nonattainment for O<sub>3</sub>, PM<sub>10</sub>, and PM<sub>2.5</sub>, which means that the background levels of those pollutants are, at times, higher than the ambient air quality standards. The air quality standards were set to protect public health, including the health of sensitive individuals (the elderly, children, and the sick). Therefore, when the concentrations of those pollutants exceed the standard, it is likely that some sensitive individuals in the population would experience health effects. These health effects are not identified for specific individual receptors nor does the analysis identify the magnitude of health effects. The regional analysis detailed above found that the Project would not exceed the SCAQMD regional significance thresholds for VOC and NO<sub>x</sub> (ozone precursors), PM<sub>10</sub>, and PM<sub>2.5</sub>. As such, the Project would result in a less than significant cumulative health impact, and no mitigation is required.

#### ***c) Expose sensitive receptors to substantial pollutant concentrations?***

**Less Than Significant Impact.** A significant impact may occur when a project would generate pollutant concentrations to a degree that would significantly affect sensitive receptors (i.e., populations that are more susceptible to the effects of air pollution than the population at large). Exposure of sensitive receptors is addressed for emissions from construction and operation of the proposed Project. To address construction activities, the analysis below includes the following analyses: localized air quality impacts from construction and toxic air contaminants (TACs), specifically diesel particulate matter (DPM) from on-site construction. To address operational emissions exposure to sensitive receptors, the analysis below discusses local air quality impacts from on-site operations and CO hotspots. Operational, long-term TACs may be generated by some industrial land uses; commercial land uses (e.g., gas stations and dry cleaners); and diesel trucks on freeways. Residential uses do not generate substantial quantities of TACs and are therefore not addressed further in this analysis.

### ***Construction***

#### **Localized Criteria Pollutants from On-Site Construction**

In addition to the mass daily emissions thresholds established by the SCAQMD, short-term local impacts to nearby sensitive receptors from on-site emissions of NO<sub>x</sub>, CO, PM<sub>10</sub>, and PM<sub>2.5</sub> are examined based on SCAQMD localized significance threshold (LST) methodology. To assess local air quality impacts for development projects without complex dispersion modeling, the SCAQMD developed screening (lookup) tables to assist lead agencies in evaluating impacts.

The LST method is recommended to be limited to projects that are five acres or less. For the purposes of an LST analysis, the SCAQMD considers receptors where it is possible that an individual could remain for 1 hour for NO<sub>2</sub> and CO exposure and 24 hours for PM<sub>10</sub> and PM<sub>2.5</sub> exposure. The emissions limits in the lookup tables are based on the SCAQMD's Ambient Air Quality Standards. It is currently unknown where the closest receptors would be located to the Project site. As such, the emissions thresholds for receptors are set within 25 meters (82 feet) of the Project site, which is the closest available threshold. The thresholds for receptors located farther away would be higher, and the Project emissions would be a smaller fraction of the thresholds.

Table 4-7, Localized Significance Threshold Construction Emissions, shows the maximum daily on-site emissions for construction activities compared with the SCAQMD LSTs with receptors within 25 meters. The Project's maximum daily on-site emissions would occur during the grading phase in 2024. As shown in Table 4-7, the localized emissions from the Project would be below the thresholds, and no significant impacts would result to sensitive receptors. No mitigation is required.

**TABLE 4-7  
LOCALIZED SIGNIFICANCE THRESHOLD CONSTRUCTION EMISSIONS**

<b>Emissions and Thresholds</b>	<b>Emissions (lbs./day)</b>			
	<b>NO<sub>x</sub></b>	<b>CO</b>	<b>PM<sub>10</sub></b>	<b>PM<sub>2.5</sub></b>
Project maximum daily on-site emissions	36	33	7	4
<b>SCAQMD Localized Significance Threshold <sup>a</sup></b>	171	1,160	12	6
<b>Exceed threshold?</b>	<b>No</b>	<b>No</b>	<b>No</b>	<b>No</b>
lbs./day: pounds per day; NO <sub>x</sub> : nitrogen oxides; CO: carbon monoxide; PM <sub>10</sub> : respirable particulate matter 10 microns or less in diameter; PM <sub>2.5</sub> : fine particulate matter 2.5 microns or less in diameter.				
<sup>a</sup> Data is for SCAQMD Source Receptor Area 17, Central Orange County, 25-meter distance, 4.5 acres of daily soil disturbance.				
See Appendix A, Air Quality and Greenhouse Gas Emissions Modeling Data, for CalEEMod outputs.				

#### Toxic Air Contaminant Emissions from On-Site Construction

Construction activities would result in short-term, project-generated emissions of DPM from the exhaust of off-road, heavy-duty diesel equipment used for site preparation (e.g., demolition, excavation, and grading); paving; building construction; and other miscellaneous activities. CARB identified DPM as a TAC in 1998. The dose to which receptors are exposed is the primary factor used to determine health risk. Dose is a function of the concentration of a substance or substances in the environment and the duration of exposure to the substance. Thus, the risks estimated for a maximally exposed individual (MEI) are higher if a fixed exposure occurs over a longer time period. According to the Office of Environmental Health Hazard Assessment (OEHHA), health risk assessments—which determine the exposure of sensitive receptors to TAC emissions—should be based on a 40-year exposure period; however, such assessments should be limited to the period/duration of activities associated with the project.



There would be relatively few pieces of off-road, heavy-duty diesel equipment in operation, and the total construction period would be relatively short to construct 139 dwelling units when compared to a 40-year exposure period. In addition, the 139 dwelling units may be constructed in different locations, which would further dilute the intensity of emissions by a reduced construction period and less equipment exhaust exposure because the activities are distributed in different geographic locations. Combined with the highly dispersive properties of DPM over a large project area and additional reductions in particulate emissions from newer construction equipment, as required by USEPA and CARB regulations, construction emissions of TACs would not expose sensitive receptors to substantial emissions of TACs. The impact would be less than significant, and no mitigation is required.

## ***Operation***

### **Localized Criteria Pollutants from On-site Operations**

Project-related air emissions may have the potential to exceed the State and federal air quality standards in the vicinity of the Project even though these pollutant emissions may not be significant enough to create a regional impact to the SoCAB. Project-related air emissions from on-site sources such as architectural coatings, landscaping equipment, and on-site usage of natural gas appliances may have the potential to generate emissions that exceed the State and federal air quality standards in the vicinity of the Project even though these pollutant emissions may not be significant enough to create a regional impact to the SoCAB.

The local air quality emissions from on-site operations were analyzed using the SCAQMD's Mass Rate LST Look-up Tables and the LST Methodology. Table 4-8, Localized Significance Threshold Operational Emissions, shows the on-site operational emissions from area sources, energy usage, vehicles operating on-site, and the calculated emissions thresholds.

**TABLE 4-8  
LOCALIZED SIGNIFICANCE THRESHOLD OPERATIONAL  
EMISSIONS**

On-Site Emission Source	Pollutant Emissions (pounds/day)			
	NO <sub>x</sub>	CO	PM <sub>10</sub>	PM <sub>2.5</sub>
Area Sources	<1	8	<1	<1
Energy Sources	<1	<1	<1	<1
Mobile Sources <sup>a</sup>	<1	2	<1	<1
Project's total maximum daily on-site emissions	<b>1</b>	<b>10</b>	<b>&lt;1</b>	<b>&lt;1</b>
<b>SCAQMD Localized Significance Threshold <sup>b</sup></b>	<b>98</b>	<b>60</b>	<b>1</b>	<b>1</b>
<b>Exceeds Threshold?</b>	<b>No</b>	<b>No</b>	<b>No</b>	<b>No</b>
lbs./day: pounds per day; NO <sub>x</sub> : nitrogen oxides; CO: carbon monoxide; PM <sub>10</sub> : respirable particulate matter 10 microns or less in diameter; PM <sub>2.5</sub> : fine particulate matter 2.5 microns or less in diameter.				
<sup>a</sup> Onsite vehicle emissions based on 5% of the gross vehicular emissions, which is the estimated portion of vehicle emissions occurring within a quarter mile of the Project site.				
<sup>b</sup> Data is for SCAQMD Source Receptor Area 17, Central Orange County, with a source receptor distance of 25-meters, 4.5 acres.				
See Appendix A, Air Quality and Greenhouse Gas Emissions Modeling Data, for CalEEMod outputs.				

The data provided in Table 4-8 shows that the operations of the Project would not exceed the local NO<sub>x</sub>, CO, PM<sub>10</sub>, and PM<sub>2.5</sub> thresholds of significance. Therefore, operation of the Project would create a less than significant impact to sensitive receptors, and no mitigation is required.

#### Carbon Monoxide Hotspot

In an urban setting, vehicle exhaust is the primary source of CO. Consequently, the highest CO concentrations generally are found close to congested intersections. Under typical meteorological conditions, CO concentrations tend to decrease as the distance from the emissions source (e.g., congested intersection) increases. Therefore, for purposes of providing a conservative worst-case impact analysis, CO concentrations typically are analyzed at congested intersection locations. If impacts are less than significant close to congested intersections, impacts would also be less than significant at more distant sensitive-receptor and other locations. Per the Traffic Study prepared for the proposed Project, implementation of the Project would result in 56 trips in the AM peak hour and 71 trips in the PM peak hour with a total of 937 trips per day. The 2003 AQMP and the 1992 Federal Attainment Plan for Carbon Monoxide evaluated numerous intersections for the potential to result in CO hotspots and found that the 1-hour CO standard (20.0 ppm) would likely not be exceeded until the daily traffic at the intersection exceeded more than 400,000 vehicles per day. Because the roadways proximate to the Project site have substantially less traffic than 400,000 trips per day, CO concentrations at nearby roadway intersections are anticipated to be substantially less than the CO ambient air quality standards. Moreover, vehicle standards have become increasingly more stringent since 1992 and background CO concentrations are less than in 1992. As such, existing CO concentrations would be less than the ambient air quality concentration standards, and the small contribution of Project-

related traffic would likewise not result in CO concentrations that would exceed either the State or federal ambient air quality standards. The Project would result in less than significant impacts related to CO hotspots, and no mitigation is required.

***d) Result in other emissions (such as those leading to odors) adversely affecting a substantial number of people?***

**Less Than Significant Impact.** Project construction would use equipment and activities that could result in other emissions (such as those leading to odors). However, these odors would be typical during construction and not significantly objectionable. Potential construction odors include on-site construction equipment's diesel exhaust emissions as well as roofing, painting, and paving operations. There may be situations where construction activity odors could be noticed; however, these odors would be temporary and would dissipate rapidly from the source with an increase in distance. These odors would not be of such magnitude to cause a public nuisance. Therefore, the impacts would be short-term; would not affect a substantial number of people; and would be less than significant, and no mitigation is required.

According to the SCAQMD CEQA Handbook, land uses associated with odor complaints typically include agricultural uses, sewer treatment plants, food processing plants, chemical plants, composting, refineries, landfills, dairies, and fiberglass molding. The Project does not include any uses identified by the SCAQMD as being associated with odors, and therefore, would not produce objectionable odors. In addition, the Project uses are regulated from nuisance odors or other objectionable emissions by SCAQMD Rule 402, Nuisance (RR AQ-2). Rule 402 prohibits discharge from any source of air contaminants or other material, which would cause injury, detriment, nuisance, or annoyance to people or the public. Overall, there would be a less than significant impact, and no mitigation is required (SCAQMD 2022).

**Regulatory Requirements**

**RR AQ-1** All construction activities shall be conducted in compliance with South Coast Air Quality Management District's Rule 403, Fugitive Dust, for controlling fugitive dust and avoiding nuisance. Contractor compliance with Rule 403 requirements shall be mandated in the contractor's specifications (SCAQMD 2022).

**RR AQ-2** All construction activities shall be conducted in compliance with South Coast Air Quality Management District Rule 402, Nuisance, which states that a project shall not "discharge from any source whatsoever such quantities of air contaminants or other material which cause injury, detriment, nuisance, or annoyance to any considerable number of persons or to the public, or which endanger the comfort, repose, health, or safety of any such persons or the public, or which cause, or have a natural tendency to cause, injury or damage to business or property" (SCAQMD 2022).

### **Mitigation Measures**

Project implementation would not result in significant impacts related to Air Quality; therefore, no mitigation measures are required.

### **Conclusion**

The additional 139 units have no new significant impacts beyond the impacts analyzed in the GP EIR.

## 4.4 BIOLOGICAL RESOURCES

Would the project:	Potentially Significant Impact	Less Than Significant With Mitigation Incorporated	Less Than Significant Impact	No Impact
a) Have a substantial adverse effect, either directly or through habitat modifications, on any species identified as a candidate, sensitive, or special status species in local or regional plans, policies, or regulations, or by the California Department of Fish and Wildlife or U.S. Fish and Wildlife Service?	<input type="checkbox"/>	<input type="checkbox"/>	<input type="checkbox"/>	<input checked="" type="checkbox"/>
b) Have a substantial adverse effect on any riparian habitat or other sensitive natural community identified in local or regional plans, policies, regulations, or by the California Department of Fish and Wildlife or U.S. Fish and Wildlife Service?	<input type="checkbox"/>	<input checked="" type="checkbox"/>	<input type="checkbox"/>	<input type="checkbox"/>
c) Have a substantial adverse effect on state or federally protected wetlands (including, but not limited to, marsh, vernal pool, coastal, etc.) through direct removal, filling, hydrological interruption, or other means?	<input type="checkbox"/>	<input type="checkbox"/>	<input type="checkbox"/>	<input checked="" type="checkbox"/>
d) Interfere substantially with the movement of any native resident or migratory fish or wildlife species or with established native resident or migratory wildlife corridors, or impede the use of native wildlife nursery sites?	<input type="checkbox"/>	<input type="checkbox"/>	<input type="checkbox"/>	<input checked="" type="checkbox"/>
e) Conflict with any local policies or ordinances protecting biological resources, such as a tree preservation policy or ordinance?	<input type="checkbox"/>	<input type="checkbox"/>	<input checked="" type="checkbox"/>	<input type="checkbox"/>
f) Conflict with the provisions of an adopted Habitat Conservation Plan, Natural Community Conservation Plan, or other approved local, regional, or state habitat conservation plan?	<input type="checkbox"/>	<input type="checkbox"/>	<input type="checkbox"/>	<input checked="" type="checkbox"/>

### 2008 General Plan Update EIR

The analysis in the Initial Study for the GP EIR concluded that the General Plan Update would not have an impact, directly or through habitat modifications, on any candidate, sensitive, or special status species; would not have an effect on any riparian habitat or other sensitive natural community; would not affect federally protected wetlands; would not interfere with the movement of any native resident or migratory fish or wildlife species; would not conflict with any local policies or ordinances protecting biological resources such as a tree preservation policy; and would not conflict with the provisions of an adopted Habitat Conservation Plan, Natural Community Conservation Plan, or other approved, regional, or state habitat conservation plan. Thus, this topic was focused out from further analysis in the GP EIR.



---

## **Supplemental Analysis**

- a) Have a substantial adverse effect, either directly or through habitat modifications, on any species identified as a candidate, sensitive, or special status species in local or regional plans, policies, or regulations, or by the California Department of Fish and Game or U.S. Fish and Wildlife Service?***

**No Impact.** The Specific Plan area is located within an urbanized area and currently consists of a mix of land uses including industrial uses, commercial, single- and multi- family residential, and railroad right of way. As a result of urbanization, the entire Project area and immediate surrounding areas are fully developed and no longer support naturally vegetated areas or stands of native vegetation. The vegetation in the Project area consists of ornamental landscaping including mature trees, shrubs, and open turf, which provide minimal foraging habitat for common animal species that are typically found in urban areas. Thus, the site does not contain any habitat suitable for special status plant and animal species, and as such none occurs in the Project area. Further, review of the U.S. Fish and Wildlife Service's (USFWS') Critical Habitat for Threatened and Endangered Species shows that there are no designated critical habitat areas in or near the City or the Specific Plan area. The nearest critical habitats are located approximately 6.5 miles to the northeast in West Coyote Hills (east of Route 39/Beach Boulevard, South of Route 9/Imperial Boulevard, north of Rosecrans Avenue, and west of Euclid Street) and approximately 7.5 miles to the south in Huntington Beach State Park in the City of Huntington Beach adjacent to the Santa Ana River (USFWS 2021).

The proposed Project would not impact any candidate, sensitive, or special status species, as identified in the local or regional plans, policies, or regulations by the California Department of Fish and Wildlife (CDFW) or USFWS, and no mitigation is required.

- b) Have a substantial adverse effect on any riparian habitat or other sensitive natural community identified in local or regional plans, policies, regulations, or by the California Department of Fish and Game or US Fish and Wildlife Service?***

**No Impact.** The Project area is developed with the exception of a few vacant disturbed parcels and does not contain any riparian habitat or other sensitive natural community. No natural sensitive communities have been identified in local or regional plans or by the CDFW or by the USFWS occur within the Specific Plan area. The existing Project area is generally comprised of impervious surfaces from infill development with scattered ornamental landscaping including mature trees, shrubs, and open turf. There would be no impact to riparian habitats or sensitive natural vegetation communities, and no mitigation is required.

- c) Have a substantial adverse effect on state or federally protected wetlands (including, but not limited to, marsh, vernal pool, coastal, etc.) through direct removal, filling, hydrological interruption, or other means?***

**No Impact.** As previously described in Checklist Response 4.4(a), the Project site is developed and within an urbanized area. The Project area is devoid of any wetlands, including marsh, vernal pool and is not in proximity to the coast. As such, it would not impact

any wetlands through direct removal, filling, and other means. Thus, no impacts would occur, and no mitigation is required.

***d) Interfere substantially with the movement of any native resident or migratory fish or wildlife species or with established native resident or migratory wildlife corridors or impede the use of native wildlife nursery sites?***

**Less Than Significant Impact with Mitigation Incorporated.** The Project area is within and surrounded by urban infill development as discussed in Checklist Response 4.4(a). The City currently has eight public parks, four of which are near the Project area (Martha Wesihaup Linear Park, Stanton Central Park, Veterans Memorial Park, and Zuniga Park); however, no parks and/or open space exists in the Specific Plan area. Additionally, the Specific Plan area lacks connectivity to natural open space areas and is not within any regionally or locally recognized wildlife movement corridors. The Project site is isolated from regional wildlife corridors and linkages, and there are no riparian corridors, creeks, or useful patches of steppingstone habitat (natural areas) within or connecting the Project site to any identified wildlife corridors or linkages. Additionally, there are no native wildlife nursery sites on or adjacent to the site. Therefore, implementation of the proposed Project would not disrupt or have any adverse effect on any migratory corridors or linkages in the surrounding area. The Project would not affect the movement of any native resident or migratory fish or wildlife species or the established native resident or migratory wildlife corridors.

Due to the presence of trees and vegetation within the Project area, there is potential for birds protected by the Federal Migratory Bird Treaty Act (MBTA) and Sections 3503, 3503.5, and 3513 of the *California Fish and Game Code* to nest at the site. The MBTA protects common and special status migratory birds and their nests and eggs. Bird species protected under the provisions of the MBTA are identified by the List of Migratory Birds (50 *Code of Federal Regulations* [CFR] Section 10.13, as amended). Since the 1970s, the MBTA has been interpreted to prohibit the accidental or “incidental” take of migratory birds.

Multiple sections of *California Fish and Game Code* provide protection for nesting birds and raptors. Section 3503 makes it unlawful to take, possess, or needlessly destroy the nest or eggs of any bird. Section 3503.5 specifically addresses raptors (i.e., birds of prey) and makes it unlawful to take, possess, or destroy these birds or their nest or eggs. Section 3513 prohibits the take or possession of migratory non-game birds or any part of such bird, as designated by the MBTA.

If demolition and site clearing activities occur during the nesting season, active bird nests on the site may be disturbed or destroyed, resulting in a significant impact. Therefore, MM BIO-1 is recommended to avoid potential impacts to nesting birds and their fledglings. Therefore, while impacts to migratory birds may occur during the construction phase, they would be mitigated to less than significant level with implementation of MM BIO-1.

***e) Conflict with any local policies or ordinances protecting biological resources, such as a tree preservation policy or ordinance?***

**Less Than Significant Impact.** The proposed Project would potentially involve the removal of ornamental trees and replacing the existing landscaping with a variety of drought tolerant trees and vegetation. The City's Municipal Code Ordinance 271 (Chapter 12.20, Street Tree Plan) is the City's Master Plan of Street Trees. According to Chapter 12.20, no person, firm or corporation shall plant, remove, replace or cause to be planted, removed or replaced any tree within a dedicated ROW without having first obtained a permit in writing from the City Engineer to do so. Additionally, any trees planted shall be of the kind specified in the Master Plan of Street Trees and all work in planting, removing, or replacing a street tree shall be done to the satisfaction of the Director of Community Development. All future development with the Specific Plan area would be required to comply with RR BIO-1, which includes compliance with Chapter 12.20. Proposed projects would comply with the most current adopted City Municipal Codes regarding landscaping standards and requirements. Additionally, future projects would comply with the Town Center Specific Plan Landscape Design Guidelines (RR BIO-2) Therefore, with compliance with RR BIO-1 and RR BIO-2, impacts would be less than significant, and no mitigation is required.

***f) Conflict with the provisions of an adopted Habitat Conservation Plan, Natural Community Conservation Plan, or other approved local, regional, or state habitat conservation plan?***

**No Impact.** The proposed Project site is not located in any adopted Habitat Conservation Plan (HCP), Natural Community Conservation Plan (NCCP), or other approved local, regional, or State habitat conservation plan. No impact would occur, and no mitigation is required.

## **Regulatory Requirement**

**RR BIO-1** All future projects within the Town Center Specific Plan area shall comply with the most current adopted City of Stanton Municipal Codes regarding landscaping standards and requirements, including but not limited to, City of Stanton Municipal Code Chapter 12.20, Street Tree Plan.

**RR BIO-2** All future projects within the Town Center Specific Plan area shall comply with the Design Guidelines and Development Standards pertaining to landscaping.

## **Mitigation Measures**

**MM BIO-1** Prior to the issuance of any grading permits, the Community & Economic Development Director or designee shall verify that the following requirements for nesting birds and preconstruction survey are completed:

- The start of site-preparation activities and subsequent construction activity initiation shall be scheduled outside of the bird nesting and breeding season (typically February 15 through August 30). If site-preparation activities start during the nesting season, a qualified

Biologist shall conduct a nesting bird survey in potential bird nesting areas within 200 feet of any proposed disturbance. The survey shall be conducted no more than three days prior to the start of any ground disturbance activities.

- If active nests of bird species protected by the Migratory Bird Treaty Act (MBTA) and/or California Fish and Game Code are present in the impact area or within 200 feet of the impact area, a no-entry buffer shall be established around the nest site to minimize potential impacts to the nest occupants. The size and duration of this temporary buffer shall be determined by the qualified Biologist who will account for the bird species and type of disturbance proposed.
- Clearing and/or construction activities within buffer areas shall be postponed or halted until the nest is complete (e.g., juveniles have fledged from the nest and there is no evidence of a second nesting attempt) as determined by a qualified Biologist.

## **Conclusion**

The additional 139 units have no significant impacts beyond the impacts analyzed in the Initial Study for the General Plan Update.

## 4.5 CULTURAL RESOURCES

Would the project:	Potentially Significant Impact	Less Than Significant With Mitigation Incorporated	Less Than Significant Impact	No Impact
a) Cause a substantial adverse change in the significance of a historical resource pursuant to §15064.5?	<input type="checkbox"/>	<input type="checkbox"/>	<input checked="" type="checkbox"/>	<input type="checkbox"/>
b) Cause a substantial adverse change in the significance of an archaeological resource pursuant to §15064.5?	<input type="checkbox"/>	<input checked="" type="checkbox"/>	<input type="checkbox"/>	<input type="checkbox"/>
c) Disturb any human remains, including those interred outside of formal cemeteries?	<input type="checkbox"/>	<input type="checkbox"/>	<input checked="" type="checkbox"/>	<input type="checkbox"/>

### 2008 General Plan Update EIR

The analysis in the Initial Study for the GP EIR concluded that the General Plan Update would not cause an adverse change in the significance of historic and archaeological resources; would not destroy, directly or indirectly, a unique paleontological resource or site or unique geologic features; and would not disturb any human remains. Thus, this topic was focused out from further analysis in the GP EIR.

### Introduction

This analysis used the results of a historic and archaeological record search conducted on March 22, 2021, at the South-Central Coastal Information Center (SCCIC), located on the campus of California State University, Fullerton. The SCCIC houses records of the California Historical Resources Information System (CHRIS) for Los Angeles, Orange, and Ventura counties. The records search included a 1.0-mile radius around the Project site.

### Existing Setting

The approximate 156.9-acre Project site is located within the northern portion of the City of Stanton, which is generally situated south of the cities of Anaheim and Buena Park, west of Garden Grove, and north of Westminster.

On March 22, 2021, the SCCIC completed a record search for the Project site, which included a one-mile radius around the site. The purpose of the literature search was to identify prehistoric or historic archaeological sites or historic buildings and structures, previously recorded within and around the Project site. The SCCIC record search identified 22 prior cultural resources studies within the one-mile search, one of which was identified within the Project site (Table 4-9).

The one study located within the project area, OR-03337, included an *Archaeological and Paleontological Assessment of the Proposed Peaker Project Location at Bare Substation*.

The records search did not identify any previously recorded cultural resource within the one-mile search radius of the Project site.



**TABLE 4-9**  
**CULTURAL RESOURCE STUDIES WITHIN 0.5-MILE OF THE PROJECT SITE**

<b>Report No.</b>	<b>Year</b>	<b>Author(s)</b>	<b>Affiliation</b>	<b>Type of Study</b>	<b>Title of Study</b>	<b>Within the Project Site</b>
OR-01803	1998	Bonner, Wayne H.	Chambers Group, Inc.	Literature search	Cultural Resources Records Search and Literature Review Report for a Pacific Bell Mobile Services Telecommunications Facility: Cm 179-06 in the City of Stanton, California	
OR-01949	1995	Padon, Beth, McLean, Deborah, and Strudwick, Ivan	LSA Associates, Inc.	Literature search	Cultural Resource Assessment for the City of Garden Grove	
OR-02547	1977	Huey, Gene and Lois M. Webb	Caltrans District 7	Other research	Widening of Katella Avenue Between Beach Boulevard and Dale Street in Stanton, Orange County, California	
OR-02548	1976	Cameron, Constance	Public Antiquities Salvage Team, CSUF	Other research	Historic Property Survey of Valley View//Katella City Project No. 7505-10	
OR-02745	2002	Duke, Curt	LSA Associates, Inc.	Archaeological, Field study	Cultural Resource Assessment at & T Wireless Services Facility No. 13116a Orange County, California	
OR-02822	2004	Thal, Sean	EarthTouch Inc.	Literature search	Magnolia Katella/CA-8257a Telecommunications 10701 Magnolia Avenue, Stanton, Ca	
OR-02851	2004	Thal, Sean	Tetra Tech, Inc.	Literature search	Kennedy/ca8241b Telecommunications Near Western and Chapman Avenues, Stanton, Ca Orange County	
OR-02907	2002	Bonner, Wayne H.	W. H. Bonner Associates	Literature search	Records Search Results for Cingular Wireless Site Sm-190-01 (the Magnolia Baptist Church Site), Located at 720 S. Magnolia Ave., Anaheim, Orange County, California	
OR-02915	2002	Bonner, Wayne H.	W. H. Bonner Associates	Literature search	Records Search Results for Cingular Wireless Site Sm-190-02 (chia Supermarket Shopping Center), 1222 S. Magnolia Ave., Orange County, California	
OR-03021	2006	Wlodarski, Robert J.	Cellular, Archaeological Resource, Evaluations	Archaeological, Field study	Records Search for Royal Street Communications, LLC Wireless Telecommunications Site La0676a (SCE Orangewood Avenue), Located at 7600 Orangewood Avenue, Stanton, Orange County, California	
OR-03304	2006	Taniguchi, Christeen	Galvin Preservation Associates, Inc.	Archaeological, Field study	Historic Architectural Report for the Proposed Development of Hobby City in the Cities of Anaheim and Stanton, Orange County	
OR-03337	2006	Pollock, Katherine H.	Southern California Edison	Archaeological, Field study	Archaeological and Paleontological Assessment of the Proposed Peaker Project Location at Bare Substation	X
OR-03486	2007	Baker, Cindy and Mary L. Maniery	PAR Environmental Services, Inc.	Archaeological, Evaluation, Field study	Cultural Resource Inventory and Evaluation of United States Army Reserve 63d Regional Readiness Command Facilities	

**TABLE 4-9**  
**CULTURAL RESOURCE STUDIES WITHIN 0.5-MILE OF THE PROJECT SITE**

<b>Report No.</b>	<b>Year</b>	<b>Author(s)</b>	<b>Affiliation</b>	<b>Type of Study</b>	<b>Title of Study</b>	<b>Within the Project Site</b>
OR-03491	2007	Sorrell, Tanya and Shannon Carmack	LSA Associates, Inc.	Archaeological, Field study	Draft Cultural Resource Assessment Report the Hobby City Development Project, Cities of Stanton and Anaheim, Orange County, California	
OR-03524	2009	Bonner, Wayne H.	Michael Brandman Associates	Archaeological, Field study	Cultural Resource Records Search and Site Visit Results for T-Mobile USA Candidate LA03190I (Magnolia & Ball), 1226 South Magnolia Ave, Anaheim, Orange County, California	
OR-03859	2010	Wlodarski, Robert	C.A.R.E	Archaeological, Field study, Other research	AT&T Wireless Telecommunications Site LA3078, Located at 2719 West Ball Road, Anaheim, Orange County, California	
OR-03901	2009	Fulton, Phil	LSA Associates, Inc.	Literature search	Cultural Resource Assessment - Verizon Wireless Services, Webster Facility, City of Anaheim, Orange County, California	
OR-03972	2007	Kim, Steve	FAA	Archaeological, Field study	Proposed Federal Aviation Administration (FAA) Airport Surface Detection Equipment, Model X (ASDE-X) System to Serve John Wayne--Orange County Airport (SNA), Santa Ana, California	
OR-04001	1998	Anthofer, Joseph and Regier, Jeanna	Union Railroad Company	Archaeological, Field study	Union Pacific Railroad Company, Abandonment and Discontinuance Exemption, in Orange County, CA (Los Alamitos Branch) Combined Environmental and Historic Report	
OR-04010	2008	Fulton, Phil and Terri Fulton	LSA Associates, Inc.	Archaeological, Field study	Cultural Resource Assessment, Verizon Wireless Services, West Ball Facility, City of Stanton, Orange County, California	
OR-04300	2013	Bonner, Wayne	MBA	Archaeological, Field study	Cultural Resources Records Search and Site Visit Results for Verizon Wireless Candidate (Anaconda) 7581 Chapman Avenue, Garden Grove, Orange County, California	
OR-04528	2014	Bonner, Diane F., Carrie D. Wills, and Kathleen A. Crawford	Environmental Assessment Specialists, Inc.	Archaeological, Architectural/Historical, Field study	Cultural Resources Records Search and Site Visit Results for T Mobile West, LLC Candidate IE95007A (Ball Road-SCE), 2722 West Stonybrook Drive (N/O Ball Road, E/O Dale Street), Anaheim, Orange County	
OR-04528	2014	Wills, Carrie D. and Kathleen A. Crawford	Environmental Assessment Specialists, Inc.	Architectural/Historical, Evaluation	Direct APE Historic Architectural Assessment for T Mobile West, LLC Candidate IE95007A (Ball Road-SCE), 2722 West Stonybrook Drive (N/O Ball Road, E/O Dale Street), Anaheim, Orange County	
OR-04578	2016	Roland, Jennifer	NWB Environmental Services, LLC	Archaeological, Field study	Phase I Investigation for the Verizon Wireless Katella/Brookhurst Antenna Installation Project, Garden Grove, Orange County, California	
Source: SCCIC 2021.						

---

## **Supplemental Analysis**

### ***a) Cause a substantial adverse change in the significance of a historical resource pursuant to §15064.5?***

**Less Than Significant Impact.** As stated previously, the SCCIC record search identified 22 prior cultural resources studies within the one-mile search, one of which was identified within the Project area. Additionally, the SCCIC did not identify any previously recorded cultural resource within the one-mile search radius of the Project site. Also, no historical resources were identified on the Project site. Therefore, the Project's impacts on historical resources are considered less than significant, and no mitigation is required.

### ***b) Cause a substantial adverse change in the significance of an archaeological resource pursuant to §15064.5?***

**Less Than Significant With Mitigation Incorporated.** Based on the searches conducted, one study within the Project area, OR-03337, included an *Archaeological and Paleontological Assessment of the Proposed Peaker Project Location at Bare Substation*. No archaeological resources were discovered on the Project site. However, there is a possibility that buried historical and/or archaeological materials would be uncovered during necessary subsurface excavations for the construction of the Project. To make sure no significant impacts would result, MM CUL-1 is proposed and calls for a qualified archaeologist to monitor earth-moving activities during construction and sets procedures to follow in the event of the discovery of archaeological resources. Implementation of MM CUL-1 would reduce the potential for the destruction of any significant archaeological resources. Therefore, potential impacts pertaining to adverse change in the significance of an archaeological resource would be less than significant with implementation of mitigation.

### ***c) Disturb any human remains, including those interred outside of formal cemeteries?***

**Less Than Significant Impact.** There is no indication that human remains are present within the Project site, and the SCCIC records search does not indicate evidence of human remains within the one-mile search radius of the site. However, construction activities may unearth previously undiscovered human remains.

In compliance with State and federal regulations, if human remains are encountered during excavation activities, all work shall halt at the site and or any nearby areas reasonably suspected to overlie adjacent remains, and the County Coroner shall be notified (RR CUL-1). The Coroner shall determine whether the remains are of forensic interest within two working days of receiving notification. If the Coroner, with the aid of the qualified archaeologist, determines that the remains are prehistoric, the Coroner shall contact the NAHC within 24 hours of the determination. The NAHC shall be responsible for designating the Most Likely Descendant (MLD), who will be responsible for the ultimate disposition of the remains, as required by Section 5097.98 of the California Public Resources Code. Compliance with RR CUL-1 would ensure that impacts on human remains would be less than significant. No mitigation is required.

## **Regulatory Requirements**

- RR CUL-1** If human remains are encountered during any Project-related ground-disturbing activities, Section 7050.5 of the *California Health and Safety Code* states that no further disturbance shall occur until the County Coroner has made a determination of origin and disposition of the materials pursuant to Section 5097.98 of the *California Public Resources Code*. The provisions of Section 15064.5 of the California Environmental Quality Act (CEQA) Guidelines shall also be followed. The County Coroner must be notified of the find immediately. If the remains are determined to be prehistoric, the Coroner shall notify the Native American Heritage Commission (NAHC). The NAHC will determine and notify a Most Likely Descendent (MLD). With the permission of the landowner or his/her authorized representative, the MLD may inspect the site of the discovery. The MLD must complete the inspection within 24 hours of notification by the NAHC. The MLD may recommend scientific removal and nondestructive analysis of human remains and items associated with Native American burials. These requirements shall be included as notes on the contractor specification and verified by the Community Development Department, prior to issuance of grading permits. This measure shall be implemented to the satisfaction of the City in consultation with the County Coroner.

## **Mitigation Measures**

- MM CUL-1** A qualified archaeologist (the “Project Archaeologist”) that meets the Secretary of Interior Standards (SOI) shall be retained prior to the start of grading for Project-related construction. The Project Archaeologist shall monitor all ground-disturbing activities within the areas of native soil (i.e., below existing areas of artificial fill from previous construction). If archaeological or historical resources are encountered during implementation of any phase of the Project, the Project Archaeologist will be allowed to temporarily divert or redirect grading or excavation activities in the vicinity of the find in order to make an evaluation of the find.

## **Conclusion**

The additional 139 units have no significant impacts beyond the impacts analyzed in the Initial Study for the General Plan Update.

## 4.6 ENERGY

Would the project:	Potentially Significant Impact	Less Than Significant With Mitigation Incorporated	Less Than Significant Impact	No Impact
a) Result in potentially significant environmental impact due to wasteful, inefficient, or unnecessary consumption of energy resources, during project construction or operation?	<input type="checkbox"/>	<input type="checkbox"/>	<input checked="" type="checkbox"/>	<input type="checkbox"/>
b) Conflict with or obstruct a state or local plan for renewable energy or energy efficiency?	<input type="checkbox"/>	<input type="checkbox"/>	<input type="checkbox"/>	<input checked="" type="checkbox"/>

### **2008 General Plan Update EIR**

Energy was not included as a topical issue in Appendix G of Environmental Checklist Form at the time the GP EIR was prepared, and thus was not included as a section in the EIR. However, the discussion in Section 10.0, Significant Irreversible Environmental Changes which would be Involved if the Proposed Project were Implemented, of the GP EIR, identified that implementation of the project would commit energy resources in the form of petroleum products (diesel fuel and gasoline), natural gas, and electricity and considered this an irreversible environmental change.

### **Supplemental Analysis**

***a) Result in potentially significant environmental impact due to wasteful, inefficient, or unnecessary consumption of energy resources, during project construction or operation?***

#### ***Construction***

**Less Than Significant Impact.** Project construction would require the use of construction equipment for excavation, building, and paving activities. Construction also includes the vehicles of construction workers and vendors traveling to and from the Project site. Off-road construction equipment use was calculated from the equipment data (i.e., mix, hours per day, horsepower, load factor, days per phase) provided in the CalEEMod version 2022.1.1.20 construction output files included in Appendix A of this Subsequent IS/MND. The total horsepower hours for the Project was then multiplied by fuel usage estimates per hours of construction activities included in the OFFROAD Model. Fuel consumption from construction worker, vendor, and delivery/haul trucks was calculated using the trip rates and distances provided in the CalEEMod construction output files. Total vehicle miles traveled (VMT) was calculated for each type of construction-related trip and divided by the corresponding miles per gallon factor using CARB's Emissions FAcT 2021 (EMFAC 2021) model. EMFAC 2021 provides the total annual VMT and fuel consumed for each vehicle type. Construction vendor trucks were assumed to be heavy-duty diesel trucks. Total fuel consumption for Project related construction activities are shown in Table 4-10.



**TABLE 4-10  
ENERGY USE DURING CONSTRUCTION**

<b>Source</b>	<b>Gasoline Fuel (gallons)</b>	<b>Diesel Fuel (gallons)</b>
Off-road Construction Equipment	12,380	13,842
Worker commute trips	24,856	59
Vendor trips	2,355	24
Haul Trucks	6	5,157
<b>Total</b>	<b>39,598</b>	<b>19,082</b>
Total may not add due to rounding. See Appendix A for Energy data. Data based on CalEEMod 2022.1.1.20 (Appendix A), OFFROAD, and EMFAC2021 programs.		

Fuel energy consumed during construction would be temporary in nature and would not occur after completion of construction activities. Furthermore, there are no unusual Project characteristics that would necessitate the use of construction equipment that would be less energy-efficient than at comparable construction sites in other parts of the State. Therefore, the proposed construction activities would not result in inefficient, wasteful, or unnecessary fuel consumption.

### ***Operation***

Project operations would result in energy consumption related to electricity, natural gas, water, solid waste, and transportation. In addition, potential energy impacts of the Project are evaluated with emphasis on avoiding or reducing inefficient, wasteful, and unnecessary consumption of energy. The regulations, plans, and policies adopted for the purpose of maximizing energy efficiency that are directly applicable to the Project include (1) California's Title 24 Building Energy Efficiency Standards for Residential Buildings, (2) the CALGreen Code, and (3) the City of Stanton Energy Resources section of the General Plan. Development of the Project site would comply with the applicable energy efficiency standards at the time of application. The City of Stanton Energy Resources section of the General Plan establishes goals of conserving energy in homes and businesses as well as expanding renewable energy generation sources. These codes are enforced by the City, and adherence to standard requirements for construction and operations would ensure that the Project would comply with these regulations.

Transportation energy use would be associated with daily trips associated with the Project. Based on data obtained from CalEEMod (refer to Appendix A), the Project would generate 3.2 million annual VMT. The gasoline and diesel consumption rates were calculated using estimated miles per gallon factors based on data from EMFAC 2021 that provides average vehicle emissions rates for the SoCAB in California. It is estimated that Project-generated operational traffic would consume 73,776 gallons of gasoline fuel and 1,065 gallons of diesel fuel per year (Table 4-11, Energy Use During Operations). Transportation fuels consumption would steadily decline with increases to the Corporate Average Fuel Efficiency Standards and phase-out of older, more fuel-consumptive vehicles with energy-efficient electric vehicles and vehicles with greater fuel efficiency. As discussed in Section 4.3, Air Quality, the

Project would assist Orange County in addressing the housing deficiency, which would lead to shorter vehicle trip lengths from employees living in the Town Center Specific area. Because the Project would incorporate the latest energy efficiency standards for residential buildings, assist in meeting housing demands locally, and have no unusual characteristics that would cause greater energy consumption than a comparable project elsewhere in the State, impacts would thus be less than significant, and no mitigation is required.

**TABLE 4-11**  
**ENERGY USE DURING OPERATIONS**

Gasoline (Gallons/yr)	Diesel (Gallons/yr)	Natural Gas (kBtu/yr)	Electricity (kWh/yr)
73,776	1,065	2,294,260	671,692
yr: year; kBtu: kilo-British thermal unit; kWh: kilowatt hour.			

***b) Conflict with or obstruct a state or local plan for renewable energy or energy efficiency?***

**No Impact.** The State's Energy Efficiency Standards for Residential and Nonresidential Buildings (Title 24, Part 6 of the CCR) were established in 1978 in response to a legislative mandate to reduce California's energy consumption. The current 2022 Title 24 Standards, effective January 1, 2022 (RR GHG-1). The 2022 California Green Building Standards Code (24 CCR, Part 11), also known as the CALGreen code, contains mandatory requirements and voluntary measures for new residential and nonresidential buildings (including buildings for retail, office, public schools and hospitals) throughout California (RR GHG-2). The development of the CALGreen Code is intended to improve public health, safety, and general welfare by enhancing the design and construction of buildings through the following construction practices: (1) planning and design; (2) energy efficiency; (3) water efficiency and conservation; (4) material conservation and resource efficiency; and (5) environmental quality. In short, the code is established to reduce construction waste; make buildings more efficient in the use of materials and energy; and reduce environmental impact during and after construction.

The CALGreen Code contains requirements for construction site selection, storm water control during construction, construction waste reduction, indoor water use reduction, material selection, natural resource conservation, site irrigation conservation, and more. The code provides for design options allowing the designer to determine how best to achieve compliance for a given site or building condition. The code also requires building commissioning, which is a process for verification that all building systems (e.g., heating and cooling equipment and lighting systems) are functioning at their maximum efficiency.

The CALGreen Code provides standards for light and glare reduction, grading and paving, energy efficient appliances, renewable energy, graywater systems, water efficient plumbing fixtures, recycling and recycled materials, pollutant controls (including moisture control and indoor air quality), acoustical controls, storm water management, building design,

insulation, flooring, and framing, among others. The Project would comply with the 2022 Building Energy Efficiency Standards and the 2022 CALGreen Code.

The Project would achieve the City's goals of energy conservation and expansion of renewable energy generation as required under 2022 Title 24 Building Energy Efficiency Standards and 2022 CALGreen. The Building Energy Efficiency Standards and CALGreen are updated on three-year cycles. Each triennial edition of the Building Energy Efficiency Standards improves on the energy efficiency of the previous edition. The CALGreen likewise improves in energy efficiency between each successive edition. Project development would comply with the latest State of California energy efficiency standards related to building energy use and the provision of electric vehicle charging stations. Compliance with City and State requirements would result in consistency with State and local plans related to energy conservation and energy efficiency. The 2022 Title 24 Building Energy Efficiency Standards and CALGreen requirements adopted by the Project would also be consistent with the City's goal of energy conservation and renewable energy generation. The Project would be built over an extended time frame. During this time, updated Title 24 and CALGreen requirements can be expected that would lead to greater energy efficiency for the future projects as they develop. As discussed previously in Section 4.3 Air Quality, the Specific Plan has numerous sustainability guidelines, which seek to promote energy efficiency, minimize heat islands, and conserve water resulting in reduced GHG emissions. Because the Project is required to comply with the State of California's Title 24 and CALGreen requirements, as well as follow the Specific Plan's Sustainability Guidelines, there would be no impact associated with conflicting or obstructing local or State energy plans. No impacts would occur, and no mitigation is required.

### **Regulatory Requirements**

RR GHG-1 and RR GHG-2, presented in Section 5.8, Greenhouse Gas Emissions, would be applicable.

### **Mitigation Measures**

Project implementation would not result in significant impacts related to Energy; therefore, no mitigation measures are required.

### **Conclusion**

The additional 139 units have no significant impacts beyond the discussion in Section 10.0, Significant Irreversible Environmental Changes which would be Involved if the Proposed Project were Implemented, of the GP EIR.

## 4.7 GEOLOGY AND SOILS

Would the project:	Potentially Significant Impact	Less Than Significant With Mitigation Incorporated	Less Than Significant Impact	No Impact
a) Directly or indirectly cause potential substantial adverse effects, including the risk of loss, injury, or death involving:				
i) Rupture of a known earthquake fault, as delineated on the most recent Alquist-Priolo Earthquake Fault Zoning Map issued by the State Geologist for the area or based on other substantial evidence of a known fault?	<input type="checkbox"/>	<input type="checkbox"/>	<input checked="" type="checkbox"/>	<input type="checkbox"/>
ii) Strong seismic groundshaking?	<input type="checkbox"/>	<input type="checkbox"/>	<input checked="" type="checkbox"/>	<input type="checkbox"/>
iii) Seismic-related ground failure, including liquefaction?	<input type="checkbox"/>	<input checked="" type="checkbox"/>	<input type="checkbox"/>	<input type="checkbox"/>
iv) Landslides?	<input type="checkbox"/>	<input type="checkbox"/>	<input type="checkbox"/>	<input checked="" type="checkbox"/>
b) Result in substantial soil erosion or the loss of topsoil?	<input type="checkbox"/>	<input type="checkbox"/>	<input checked="" type="checkbox"/>	<input type="checkbox"/>
c) Be located on a geologic unit or soil that is unstable, or that would become unstable as a result of the project, and potentially result in on- or off-site landslide, lateral spreading, subsidence, liquefaction or collapse?	<input type="checkbox"/>	<input checked="" type="checkbox"/>	<input type="checkbox"/>	<input type="checkbox"/>
d) Be located on expansive soil, as defined in Table 18-1-B of the Uniform Building Code (1994), creating substantial direct or indirect risks to life or property?	<input type="checkbox"/>	<input checked="" type="checkbox"/>	<input type="checkbox"/>	<input type="checkbox"/>
e) Have soils incapable of adequately supporting the use of septic tanks or alternative wastewater disposal systems where sewers are not available for the disposal of wastewater?	<input type="checkbox"/>	<input type="checkbox"/>	<input type="checkbox"/>	<input checked="" type="checkbox"/>
f) Directly or indirectly destroy a unique paleontological resource or site or unique geologic feature?	<input type="checkbox"/>	<input checked="" type="checkbox"/>	<input type="checkbox"/>	<input type="checkbox"/>

### 2008 General Plan Update EIR

The analysis in the GP EIR indicated that the City would experience high levels of ground shaking during a seismic event, which would result in substantial damage to some buildings; soils could become unstable during intense ground shaking resulting in potential liquefaction; future development could result in impacts related to soil erosion or loss of topsoil and expansive soils. Cumulative impacts related to geologic, soils, and seismic condition were considered potentially significant.

### Introduction

Analysis for this section was prepared using Chapter 6, Community Health and Safety of the *City of Stanton General Plan* (Stanton 2008) and information derived from the State of California Geological Survey.

---

## **Supplemental Analysis**

***a) Directly or indirectly cause potential substantial adverse effects, including the risk of loss, injury, or death involving:***

***i) Rupture of a known earthquake fault, as delineated on the most recent Alquist-Priolo Earthquake Fault Zoning Map issued by the State Geologist for the area or based on other substantial evidence of a known fault?***

**Less Than Significant Impact.** Ground rupture occurs when movement on a fault break through the surface. The State of California has established Earthquake Fault Zones for the purpose of mitigating the hazard of fault rupture by prohibiting the location of most human occupancy structures across the traces of active faults. According to the Stanton General Plan, Chapter 6 Community Health and Safety, and the California Geological Survey (CGS), there are several potentially active faults within proximity to the City, such as the Newport-Inglewood Fault Zone; the Elsinore Fault Zone-Whittier Section; the Norwalk Fault, the Elysian Park Fault, and the San Andreas Fault; however, there are no Alquist Priolo Earthquake Fault Zones or known faults located within the City (Stanton 2008a; CGS 2015b). Therefore, implementation of the proposed Project would not expose people or structures to potential substantial adverse effects involving ground rupture. Impacts would be less than significant, and no mitigation is required.

***ii) Strong seismic ground shaking?***

**Less than Significant Impact.** The City of Stanton and the rest of California are located within a seismically active region. Moderate to strong earthquakes can occur on numerous local faults. Some of the major active nearby faults to the City include the Newport-Inglewood Fault Zone; the Elsinore Fault Zone-Whittier Section; the Norwalk Fault, the Elysian Park Fault, and the San Andreas Fault (CGS 2015b). The proximity of active faults indicates potential ground shaking during the life of the Project. These impacts depend on which fault the earthquake occurred, fault location, distance from the development area, and magnitude of the earthquake.

As discussed above in Checklist Response 4.7(a)(i), there are no known active or potentially active faults within the City and the Project area. However, in order to reduce the effects of ground shaking, geotechnical design considerations for construction in the City of Stanton, including the Project area, are governed by the *Stanton Building Code*, as set forth in Title 16, Division 1, Chapter 16.04 (Building Code) of the City's Municipal Code, which incorporates by reference the *California Building Code* (CBC) (RR GEO-1). All buildings and other structures constructed as part of the proposed Project would be designed in accordance with applicable requirements of the CBC in effect at the time of grading plan submittal, the *Stanton Municipal Code*, and any applicable building and seismic codes in effect at the time the grading plans are submitted. Therefore, compliance with RR GEO-1 would ensure a less than significant impact from strong seismic ground shaking. No mitigation is required.



---

*iii) Seismic-related ground failure, including liquefaction?*

**Less Than Significant with Mitigation Incorporated.** Liquefaction is a seismic phenomenon in which loose, saturated, granular soils behave similarly to a fluid when subject to high-intensity ground shaking. Liquefaction occurs when three general conditions coexist: (1) shallow groundwater; (2) low density non-cohesive (granular) soils; and (3) high-intensity ground motion. Studies indicate that saturated, loose near surface cohesionless soils exhibit the highest liquefaction potential, while dry, dense, cohesionless soils and cohesive soils exhibit low to negligible liquefaction potential. In general, cohesive soils are not considered susceptible to liquefaction, depending on their plasticity and moisture content. Effects of liquefaction on level ground include settlement, sand boils, and bearing capacity failures below structures. Dynamic settlement of dry loose sands can occur as the sand particles tend to settle and densify as a result of a seismic event.

According to the General Plan and based on review of the State of California Seismic Hazard Zone for liquefaction potential, the proposed Specific Plan area is located entirely within a liquefaction hazard zone (Stanton 2008a; CGS 2021). Therefore, the potential for seismic-related ground failure, including liquefaction, represents a significant impact. The Seismic Hazards Mapping Act (SHMA) requires site-specific geotechnical investigations be conducted identifying the hazard and formulating mitigation measures prior to permitting most developments designed for human occupancy within the Zones of Required Investigation. Before a development permit can be issued or a subdivision approved, cities and counties must require a site-specific investigation to determine whether a significant hazard exists at the site and, if so, recommend measures to reduce the risk to an acceptable level. The investigation must be performed by State-licensed engineering geologists and/or civil engineers (DOC 2021).

Implementation of RR GEO-1 requires that Seismic Design Considerations, are fully incorporated in the design and construction of all development, and MM GEO-1 requires site-specific geotechnical investigations on all proposed Project sites within the Specific Plan area. Therefore, with compliance with RR GEO-1 and implementation of MM GEO-1, impacts related to seismic-related ground failure, including liquefaction, would be less than significant.

*iv) Landslides?*

**No Impact.** According to the General Plan, the City does not have the potential for landslides (Stanton 2008a). Further, the City and surrounding area are located in a generally flat, urbanized portion of Southern California. Therefore, landslides are not anticipated in the Project area. The Project would not result in a substantial adverse effect, including the risk of loss, injury, or death, due to landslides. No impact would occur, and no mitigation is required.

*b) Result in substantial soil erosion or loss of topsoil?*

**Less Than Significant Impact.** The proposed Specific Plan area has a relatively flat topography and is primarily developed with residential, industrial, and commercial land

uses. The proposed Specific Plan includes development and redevelopment opportunities mostly located at infill sites primarily covered by disturbed vegetation or impermeable surfaces. Therefore, implementation of the proposed Specific Plan is anticipated to result in minimal soil erosion or loss of topsoil. However, the City is characterized as gently sloping to the west and southwest. Alluvial sediments, deposited by an ancestral Santa Ana River, underlie the City. Alluvium sediments are typically comprised of a variety of materials including fine particles of silt and clay and larger particles of sand and gravel (Stanton 2008a).

During demolition and construction activities, temporary soil erosion may occur due to soil disturbance and the removal of buildings and paved surfaces. In addition, soil erosion due to rainfall and wind may occur if unprotected soils are exposed during construction. When applicable, future development in the Specific Plan area would be required to obtain a National Pollutant Discharge Elimination System (NPDES) permit for construction activities or coverage under the NPDES Construction General Permit. The Construction General Permit requires preparation of a Stormwater Pollution Prevention Plan (SWPPP) and implementation of erosion control, sediment control, tracking, waste management, and construction site maintenance best management practices (BMPs) to reduce the potential for soil and wind erosion during construction activities (see RR HWQ-1, in Section 4.10). Further, all Specific Plan development must comply with the City's grading ordinance, which requires preparation of an erosion control plan for City approval prior to issuance of a grading permit (see RR HWQ-4 in Section 4.10). With compliance with these regulations, potential impact pertaining to construction-related soil erosion would be less than significant, and no mitigation is required.

Additionally, Specific Plan development would implement site improvements and landscaping to prevent long-term erosion (RR HWQ-2). Therefore, operation-related soil erosion would also be less than significant, and no mitigation is required.

***c) Be located on a geologic unit or soil that is unstable, or that would become unstable as a result of the project, and potentially result in on or off-site landslide, lateral spreading, subsidence, liquefaction or collapse?***

**Less Than Significant With Mitigation Incorporated.** As discussed in Checklist Response 4.7(a)(iv), above, the Project site is not located in a potential landslide area. Potential landslide impacts would be less than significant, and no mitigation is required.

As indicated in Checklist Response 4.7(a)(iii), the City, including the Project area, is in a liquefaction zone. As discussed previously, RR GEO-1 and MM GEO-1 which require Seismic Design Considerations, would be incorporated into the design and construction of all development and a site-specific geotechnical investigation by a State-licensed geologist and/or civil engineer would be conducted on all proposed Project sites within the Specific Plan area. Therefore, compliance with RR GEO-1 and implementation of MM GEO-1 would ensure impacts related to liquefaction would be less than significant.

Lateral spreading is the downslope movement of surface sediment due to liquefaction in a subsurface layer during an earthquake. As discussed above, liquefaction is a potential risk in

the City; however, there are no Alquist Priolo Earthquake Fault Zones located in the City. Due to the generally low potential for a major earthquake damage and the City's flat topography and lack of significant slopes, the City is not subject to lateral spreading conditions. Therefore, impacts related to lateral spreading would be less than significant, and no mitigation is required.

The City is comprised of extensive alluvial deposits resulting from erosion of sediments from the Santa Ana River. Alluvium sediments are typically comprised of a variety of materials including fine particles of silt and clay and larger particles of sand and gravel (Stanton 2008). Subsidence involves a sudden sinking or gradual settling and compaction of soil and other surface material with little or no horizontal motion. Alluvial regions, such as the City, are particularly susceptible to subsidence. Expansive soils have a significant amount of clay particles that can give up water (shrink) or take on water (swell). The major cause of ground subsidence is the excessive withdrawal of groundwater, gas, oil, or hydrocompaction, and underground mining, among others. The change in volume exerts stress on buildings and other loads placed on these soils. There are no known ongoing or planned large-scale extractions of groundwater, gas, oil, or geothermal energy that would cause subsidence within the Specific Plan area.

The proposed Specific Plan Project would adhere to all applicable standards, regulations, and codes. Impacts would be less than significant for onsite or offsite landslides and lateral spreading, and no mitigation is required. Compliance with RR GEO-1 and implementation of MM GEO-1 would ensure impacts related to subsidence and liquefaction, and therefore potential collapse, would be less than significant.

***d) Be located on expansive soil, as defined in Table 18-1-B of the Uniform Building Code (1994), creating substantial direct or indirect risks to life or property?***

**Less Than Significant With Mitigation Incorporated.** Expansive soils are characterized by their ability to undergo significant volume changes (shrink or swell) due to variations in moisture content. Changes in soil moisture content can result from rainfall, landscape irrigation, utility leakage, roof drainage, perched groundwater, drought, or other factors, and may cause settlement or heave of structures, concrete slabs supported on-grade, or pavements supported over these materials. Depending on the extent and location below finished subgrade, these soils could have a detrimental effect on construction.

All Project construction within the Specific Plan area would be required to comply with the current CBC (RR GEO-1). Additionally, MM GEO-1 requires a site-specific geotechnical investigation by a State-licensed geologist and/or civil engineer for all proposed developments within the Specific Plan area. With adherence to RR GEO-1 and implementation of MM GEO-1, Project impacts related to expansive soils would be less than significant.

***e) Have soils incapable of adequately supporting the use of septic tanks or alternative waste water disposal systems where sewers are not available for the disposal of wastewater?***

**No Impact.** The City of Stanton is currently served by a municipal sewer system. Future development within the Specific Plan area would be served by the existing municipal sewer system. The proposed Project would not involve the use of septic tanks or alternative wastewater disposal systems. No impacts would occur, and no mitigation is required.

***f) Directly or indirectly destroy a unique paleontological resource or site or unique geological feature?***

**Less Than Significant With Mitigation Incorporated.** The Project site is generally located within the Peninsular Ranges Geomorphic Province of California and roughly 8 miles northeast of Los Alamitos Bay and about 11 miles from the coast of the Pacific Ocean. Several nearby river systems consisting of Anaheim Creek, Coyote Creek, 19<sup>th</sup> and 20<sup>th</sup> century alignments of the San Gabriel and Los Angeles River, and the Santa Ana River have resulted in the accumulation of sediments for this region of Orange County. More specifically, the City of Stanton is comprised of extensive alluvial deposits resulting from erosion of sediments from the Santa Ana River. Alluvium sediments are typically comprised of a variety of materials including fine particles of silt and clay and larger particles of sand and gravel (Stanton 2008a).

Based on a review of available geologic maps and from the results of the literature review and records check conducted on October 31, 2021, through the Natural History Museum (NHM) of Los Angeles County, the primary geologic unit underlying the site is Quaternary young alluvial to Pleistocene deposits that occur at depth below the artificial fill. These materials are defined as Holocene to late Pleistocene deposits consisting of silt, sand, and gravels in general.

The record search also included a thorough search of the NHM paleontology collection records for the locality and specimen data for the Project site and surrounding area. The record search did not identify any fossil localities within the site. However, five localities were located nearby from the same sedimentary deposits that occur in the Project site, either at the surface or at depth. The Project site is underlain by Alluvium to late Pleistocene deposits, which could contain unknown fossils. Therefore, if grading and/or ground disturbing activities encounter unknown paleontological resources, implementation of MM GEO-2 would reduce this potential impact to a less than significant level. Therefore, this impact would be less than significant with mitigation.

## **Regulatory Requirements**

**RR GEO-1** The proposed Project shall be constructed in accordance with the *Stanton Building Code*, Title 16, Division 1, Chapter 16.04 (Building Code) of the City's Municipal Code and any other applicable building standards.

## **Mitigation Measures**

- MM GEO-1** Site specific geotechnical investigations by a State-licensed geologist and/or civil engineer shall be required for all future projects within the Town Center Specific Plan.
- MM GEO-2** In the event paleontological resources are encountered during construction, ground-disturbing activity shall cease. A Qualified Paleontologist that meets the Society for Vertebrate Paleontology (SVP) shall be retained by the Applicant to examine the materials encountered, assess the nature and extent of the find, and recommend a course of action to further investigate and protect or recover and salvage those resources that have been encountered. Criteria for discard of specific fossil specimens shall be made explicit. If a Qualified Paleontologist determines that impacts to a sample containing significant paleontological resources cannot be avoided by project planning, then recovery may be applied. Actions may include recovering a sample of the fossiliferous material prior to construction; monitoring work and halting construction if an important fossil needs to be recovered; and/or cleaning, identifying, and cataloging specimens for curation and research purposes. The cost associated with recovery, salvage, and treatment shall be borne by the Applicant. All recovered and salvaged resources shall be prepared to the point of identification and permanent preservation by the Qualified Paleontologist. Resources shall be identified and curated into an established accredited professional repository. The Qualified Paleontologist shall have a repository agreement in hand prior to initiating recovery of the resource.

## **Conclusion**

The additional 139 units would result in new significant impacts beyond the impacts analyzed in the GP EIR. Implementation of mitigation measures would reduce the impacts to less than significant level.



## 4.8 GREENHOUSE GAS EMISSIONS

Would the project:	Potentially Significant Impact	Less Than Significant With Mitigation Incorporated	Less Than Significant Impact	No Impact
a) Generate greenhouse gas emissions, either directly or indirectly, that may have a significant impact on the environment?	<input type="checkbox"/>	<input type="checkbox"/>	<input checked="" type="checkbox"/>	<input type="checkbox"/>
b) Conflict with an applicable plan, policy or regulation adopted for the purpose of reducing the emissions of greenhouse gases?	<input type="checkbox"/>	<input type="checkbox"/>	<input checked="" type="checkbox"/>	<input type="checkbox"/>

### 2008 General Plan Update EIR

Greenhouse Gas (GHG) Emissions was not included as a topical issue in Appendix G of Environmental Checklist Form at the time the GP EIR was prepared, and thus was not included as a section in the EIR.

### Introduction

Climate change refers to any significant change in measures of climate (e.g., average temperature, precipitation, or wind patterns) over a period of time. Climate change may result from natural factors, natural processes, and human activities that change the composition of the atmosphere and alter the surface and features of the land. Significant changes in global climate patterns have recently been associated with global warming, which is an average increase in the temperature of the atmosphere near the Earth's surface; this is attributed to an accumulation of greenhouse gas (GHG) emissions in the atmosphere. GHGs trap heat in the atmosphere which, in turn, increases the Earth's surface temperature. Some GHGs occur naturally and are emitted to the atmosphere through natural processes, while others are created and emitted solely through human activities. The emission of GHGs through fossil fuel combustion in conjunction with other human activities are associated with global warming.

GHGs, as defined under California's Assembly Bill (AB) 32, include carbon dioxide (CO<sub>2</sub>), methane (CH<sub>4</sub>), nitrous oxide (N<sub>2</sub>O), hydrofluorocarbons (HFCs), perfluorocarbons (PFCs), and sulfur hexafluoride (SF<sub>6</sub>). General discussions on climate change often include water vapor, atmospheric ozone, and aerosols in the GHG category. Water vapor and atmospheric ozone are not gases that are formed directly in the construction or operation of development projects, nor can they be controlled in these projects. Aerosols are not gases. While these elements have a role in climate change, they are not considered by either regulatory bodies, such as CARB, or climate change groups, such as the California Climate Action Registry, as gases to be reported or analyzed for control. Therefore, no further discussion of water vapor, atmospheric ozone, or aerosols is provided.

## ***Regulatory Background***

On June 1, 2005, Governor Arnold Schwarzenegger signed Executive Order (EO) S-3-05, which calls for a reduction in GHG emissions to the year 2000 level by 2010, to year 1990 levels by 2020, and to 80 percent below 1990 levels by 2050.

The principal overall State plan and policy adopted for the purpose of reducing GHG emissions is Assembly Bill (AB) 32 (California Global Warming Solutions Act of 2006). AB 32 establishes regulatory, reporting, and market mechanisms to achieve quantifiable reductions in GHG emissions and establishes a cap on statewide GHG emissions. AB 32 recognizes that California is the source of substantial amounts of GHG emissions. The statute states the following:

Global warming poses a serious threat to the economic well-being, public health, natural resources, and the environment of California. The potential adverse impacts of global warming include the exacerbation of air quality problems, a reduction in the quality and supply of water to the state from the Sierra snowpack, a rise in sea levels resulting in the displacement of thousands of coastal businesses and residences, damage to marine ecosystems and the natural environment, and an increase in the incidences of infectious diseases, asthma, and other human health-related problems. In order to avert these consequences, AB 32 establishes a State goal of reducing GHG emissions to 1990 levels by the year 2020, codifying the goal of EO S-3-05.

CARB approved a Climate Change Scoping Plan as required by AB 32 in 2008; this plan is required to be updated every five years. The Climate Change Scoping Plan proposes a “comprehensive set of actions designed to reduce overall carbon GHG emissions in California, improve our environment, reduce our dependence on oil, diversify our energy sources, save energy, create new jobs, and enhance public health”. The Climate Change Scoping Plan has a range of GHG-reduction actions which include direct regulations, alternative compliance mechanisms, monetary and non-monetary incentives, voluntary actions, market-based mechanisms such as a cap-and-trade system, and an AB 32 implementation regulation to fund the program. The 2022 Scoping Plan is the latest update and implements the reduction target adopted under SB 32 and seeks to reduce GHG emissions through a number of measures. The measures applicable to the proposed Project from the 2022 Scoping Plan include energy efficiency measures, water conservation and efficiency measures, and transportation and motor vehicle measures, as discussed below. Energy efficiency measures are intended to maximize energy efficiency building and appliance standards, pursue additional efficiency efforts including new technologies and new policy and implementation mechanisms, and pursue comparable investment in energy efficiency from all retail providers of electricity in California. In addition, these measures are designed to expand the use of green building practices to reduce the carbon footprint of California’s new and existing inventory of buildings.

The Sustainable Communities and Climate Protection Act of 2008, Senate Bill (SB) 375, established a process to coordinate land use planning, regional transportation plans, and funding priorities in order to help California meet the GHG reduction goals established in AB 32. SB 375 required SCAG to incorporate a “sustainable communities strategy” (SCS) into its regional transportation plans (RTPs) that will achieve GHG emission reduction targets

though several measures, including land use decisions. SCAG's SCS is included in the SCAG 2020–2045 RTP/SCS. The goals and policies of the RTP/SCS that reduce vehicle miles traveled (VMT) focus on transportation and land use planning that include building infill projects; locating residents closer to where they work and play; and designing communities so there is access to high quality transit service.

On April 29, 2015, Governor Brown signed EO B-30-15, which ordered an interim statewide GHG emission reduction target to reduce GHG emissions to 40 percent below 1990 levels by 2030 to ensure California meets its target of reducing GHG emissions to 80 percent below 1990 levels by 2050. Five key goals for reducing GHG emissions through 2030 include (1) increasing renewable electricity to 50 percent; (2) doubling the energy efficiency savings achieved in existing buildings and making heating fuels cleaner; (3) reducing petroleum use in cars and trucks by up to 50 percent; (4) reducing emissions of short-lived climate pollutants; and (5) managing farms, rangelands, forests and wetlands to increasingly store carbon. EO B-30-15 also directs CARB to update the Climate Change Scoping Plan to express the 2030 target in terms of million metric tons of carbon dioxide equivalent.

On September 8, 2016, the Governor signed Senate Bill 32 (SB 32) to codify the GHG reduction goals of EO B-30-15, requiring the State to reduce GHG emissions by 40 percent below 1990 levels by 2030 (Health and Safety Code Section 38566). As stated above, this goal is expected to keep the State on track to meeting the goal set by EO S-3-05 of reducing GHG emissions by 80 percent below 1990 levels by 2050.

AB 197 was signed at the same time to ensure that the SB 32 goals are met by requiring CARB to provide annual reports of GHGs, criteria pollutants, and TACs by facility, City and sub-county level, and sector for stationary sources and at the County level for mobile sources. It also requires the CARB to prioritize specified emission reduction rules and regulations and to identify specified information for emission reduction measures (e.g., alternative compliance mechanism, market-based compliance mechanism, and potential monetary and nonmonetary incentive) when updating the Scoping Plan.

SB 350, signed on October 7, 2015, is the Clean Energy and Pollution Reduction Act of 2015. SB 350 is the implementation of some of the goals of EO B-30-15. The objectives of SB 350 are as follows:

1. To increase from 33 percent to 50 percent, the procurement of our electricity from renewable sources
2. To double the energy efficiency savings in electricity and natural gas final end uses of retail customers through energy efficiency and conservation

The text of SB 350 sets a December 31, 2030, target for 50 percent of electricity to be generated from renewable sources. SB 350 also requires the State to double statewide energy efficiency savings in electricity and natural gas end uses by 2030. Additionally, SB 350 sets requirements for large utilities to develop and submit integrated resources plans (IRPs), which detail how utilities would meet their customers' resource needs, reduce GHG emissions, and integrate clean energy resources.

On September 10, 2018, Governor Brown signed SB 100, the 100 Percent Clean Energy Act of 2018. SB 100 requires renewable energy and zero-carbon resources to supply 100 percent of electric retail sales to end-use customers and 100 percent of electricity procured to serve state agencies by December 31, 2045. This policy requires the transition to zero-carbon electric systems that do not cause contributions to increase of GHG emissions elsewhere in the western electricity grid. SB 100 also creates new standards for the Renewable Portfolio Standard (RPS) goals established by SB 350 in 2015. Specifically, the bill increases required energy from renewable sources for both investor-owned utilities and publicly owned utilities from 50 percent to 60 percent by 2030.

Further, on September 10, 2018, Governor Brown also signed California EO B-55-18, which sets a new statewide goal of carbon neutrality as soon as possible, and no later than 2045 and achieve net negative emissions thereafter. EO B-55-18 was added to the existing Statewide targets of reducing GHG emissions, including the targets previously established by Governor Brown of reducing emissions to 40 percent below 1990 levels by 2030 (EO B-30-15 and SB 32), and by Governor Schwarzenegger of reducing emissions to 80 percent below 1990 levels by 2040 (EO S-3-05).

The City of Stanton addresses GHGs through the Regional Coordination Element of the City's General Plan. This Element provides a discussion of how coordination with the City's planning, the County, regional and state bodies is essential for fostering a positive economic and political environment. The three components of this Element is comprised of housing, growth management, and air quality. The housing component recognizes that Stanton is a built-out City and "As such, the reuse and redevelopment of underutilized properties provide the greatest opportunity for housing within the city." (Stanton 2008a). The Growth Management component of the Element addresses the redevelopment of existing parcels as well as transportation networks within the City to reduce traffic congestion. "The majority of recent development in the city has therefore involved the recycling of older uses into new more efficient uses. For Stanton, growth management involves the efficient and productive reuse of these parcels in an orderly manner, benefiting current and future residents." (ibid). The last component of the Element involves City coordination with State and federal regulations and governmental agencies to reduce air pollutants and greenhouse gas emissions.

### ***SCAQMD Significance Criteria***

On December 5, 2008, the SCAQMD Governing Board presented the staff proposal for a tiered threshold approach wherein Tier 1 determines if a project qualifies for an applicable CEQA exemption, Tier 2 determines consistency with GHG reduction plans, and Tier 3 proposes a numerical screening value as a threshold. At their September 28, 2010, meeting, the Working Group suggested a Tier 3 threshold of 3,000 metric tons of carbon dioxide equivalent (MTCO<sub>2e</sub>) per year for all land use types. Tier 4 determines if the project meets performance standards. Tier 4 has three options: Option 1—percent emission reduction target; Option 2—early implementation of applicable measures, and Option 3—sector-based standard. Tier 5 determines mitigation for CEQA offsets.

In the absence of adopted thresholds, the Tier 3 standard is used for this analysis. The development of project-level thresholds in accordance with CEQA is an ongoing effort at the State, Regional, and County levels, and significance thresholds may differ for future projects based on new or additional data and information that may be available at that time for consideration. Neither the SCAQMD, the City of Stanton, nor Orange County has adopted a significance threshold for GHG emissions from non-industrial development projects. Consequently, pursuant to the discretion afforded by Sections 15064.4(a) and 15064.4(b) of the State CEQA Guidelines, the impact of the Project's GHG emissions are assessed based on the methodologies proposed by SCAQMD's GHG CEQA Significance Threshold Working Group, as described above. The City defers to assessment methods and significance thresholds developed by the SCAQMD. This impact analysis evaluates consistency with regulatory programs designed to reduce GHG emissions and that contribute to the achievement of AB 32's and SB 32's goals as the primary significance criterion. In addition, this impact analysis also evaluates the Project's estimated emissions compared to the Tier 3 threshold (as discussed above) for impacts related to GHG emissions proposed by staff of the SCAQMD, but not adopted by the SCAQMD Board.

### **Supplemental Analysis**

#### ***a) Generate greenhouse gas emissions, either directly or indirectly, that may have a significant impact on the environment?***

**Less Than Significant Impact.** In developing methods for GHG impact analyses, there have been suggestions from local air pollution control districts of quantitative thresholds, often referred to as screening levels, which define an emissions level below which it may be presumed that climate change impacts would be less than significant.

Based on the proposed construction activities, the principal source of construction-related GHG emissions would be from internal combustion engines of construction equipment, on-road construction vehicles, and workers' commuting vehicles. GHG emissions from construction activities were obtained from the CalEEMod model, described above. The estimated construction GHG emissions for the proposed Project would be 805 MTCO<sub>2e</sub>, over a period of 2 years, as shown in Table 8-12, Estimated Greenhouse Gas Emissions from Construction.



**TABLE 4-12  
ESTIMATED GREENHOUSE GAS EMISSIONS  
FROM CONSTRUCTION**

<b>Year</b>	<b>Emissions (MTCO<sub>2</sub>e)</b>
2024	591
2025	214
<b>Total</b>	<b>805</b>
MTCO <sub>2</sub> e: metric tons of carbon dioxide equivalent Notes: <ul style="list-style-type: none"> <li>Totals may not add due to rounding variances.</li> <li>Detailed calculations in Appendix A, Air Quality and Greenhouse Gas Emissions Modeling Data.</li> </ul>	

Operational GHG emissions would come primarily from vehicle trips; other sources include electricity and water consumption; natural gas for space and water heating; and gasoline-powered landscaping and maintenance equipment. Table 4-13, Estimated Annual Greenhouse Gas Emissions from Project Operation, shows the annual GHG emissions from proposed Project's operations.

**TABLE 4-13  
ESTIMATED ANNUAL GREENHOUSE GAS  
EMISSIONS FROM PROJECT OPERATION**

<b>Source</b>	<b>Emissions (MTCO<sub>2</sub>e/yr)</b>
Area	2
Energy	308
Mobile	814
Waste	32
Water	13
<b>Total Operational Emissions</b>	<b>1,169</b>
MTCO <sub>2</sub> e/yr: metric tons of carbon dioxide equivalent per year Notes: <ul style="list-style-type: none"> <li>Totals may not add due to rounding variances.</li> <li>Detailed calculations in Appendix A, Air Quality and Greenhouse Gas Emissions Modeling Data.</li> </ul>	

Because impacts from construction activities occur over a relatively short period of time, they contribute a relatively small portion of the overall lifetime project GHG emissions. In addition, GHG emission reduction measures for construction equipment are relatively limited. The SCAQMD recommends that construction emissions be amortized over a 30-year project lifetime so that GHG reduction measures address construction GHG emissions as part of the operational GHG reduction strategies. Therefore, construction and operational emissions are combined by amortizing the construction and operations over an assumed 30-year project lifetime. This combination is shown in Table 4-14, Estimated Total Project

Annual Greenhouse Gas Emissions, using the proposed Project's amortized construction and operational emissions.

**TABLE 4-14  
ESTIMATED TOTAL PROJECT ANNUAL  
GREENHOUSE GAS EMISSIONS**

Source	Emissions (MTCO <sub>2</sub> e/yr <sup>a</sup> )
Construction (Amortized)	27 <sup>a</sup>
Operations (Table 8-13)	1,169
<b>Total <sup>b</sup></b>	<b>1,196</b>
<b>SCAQMD-Recommended Threshold (Tier 3)</b>	<b>3,000</b>
<b>Exceeds Threshold?</b>	<b>No</b>
MTCO <sub>2</sub> e/yr: metric tons of carbon dioxide equivalent per year	
<sup>a</sup> Total derived by dividing construction emissions (see Table 4-14) by 30.	
<sup>b</sup> Total annual emissions are the sum of amortized construction emissions and operational emissions.	

It is noted that there are no established applicable quantitative federal, State, regional, or local CEQA significance criteria for GHG emissions for non-industrial projects in the SoCAB. The SCAQMD has proposed, but not adopted, a threshold of 3,000 MTCO<sub>2</sub>e per year for non-industrial land use projects. As shown, the estimated GHG emissions from the Project would be less than this suggested threshold. The impact would be less than significant, and no mitigation is required.

***b) Conflict with an applicable plan, policy or regulation adopted for the purpose of reducing the emissions of greenhouse gases?***

**Less Than Significant Impact.** State policy and standards adopted for the purpose of reducing GHG emissions that are applicable to the proposed Project are EO S-3-05, AB 32, the California Global Warming Solutions Act of 2006, and SB 32. The quantitative goal of these regulations is to reduce GHG emissions to 1990 levels by 2020 to 80 percent below 1990 levels by 2050, and for SB 32, to 40 percent below 1990 levels by 2030. Statewide plans and regulations (such as GHG emissions standards for vehicles, the Low Carbon Fuel Standard, Cap-and-Trade, and renewable energy) are being implemented at the Statewide level, and compliance at a project level is not addressed.

The regulations, plans, and policies adopted for the purpose of reducing GHG emissions that are directly applicable to the Project include the latest Title 24 Energy Efficiency Standards for Residential and Nonresidential Buildings (RR GHG-1) and the Title 24 California Green Building Standards Code (CALGreen) (RR GHG-2). The Project would be required to comply with the latest Title 24 Standards at the time of building permit issuance. The 2022 Title 24 Building Energy Efficiency Standards for residential buildings is currently in effect and includes requirements for updated thermal envelope standards (preventing heat transfer from the interior to exterior and vice versa); ventilation requirements; and lighting requirements. CALGreen requirements include reductions in indoor and outdoor water use,

diversion of construction and demolition waste, inclusion of electric vehicle charging spaces or designated spaces capable of supporting future charging stations. These codes are enforced by the City, and adherence to standard requirements for construction and operations would ensure that the Project would comply with both regulations. As discussed previously in Section 4.3 Air Quality, the Specific Plan has Sustainability Guidelines, which seek to promote energy efficiency, minimize heat islands, and conserve water, which will reduce GHG emissions. Lastly, the Project is an infill development project. The Project would provide housing consistent with its surrounding uses; help address the severe housing shortage; and reduce GHG emissions associated with longer vehicle trips related to lack of local housing options. As such, the proposed Project would not conflict with an applicable plan, policy, or regulation adopted for the purpose of reducing GHG emissions. The impact would be less than significant, and no mitigation is required.

### **Regulatory Requirements**

- RR GHG-1** The Project shall be designed in accordance with the applicable Title 24 Energy Efficiency Standards for Residential and Nonresidential Buildings (*California Code of Regulations* [CCR], Title 24, Part 6). These standards are updated, nominally every three years, to incorporate improved energy efficiency technologies and methods. The Building Manager, or designee shall ensure compliance prior to the issuance of each building permit.
- RR GHG-2** Projects shall be designed in accordance with the applicable California Green Building Standards (CALGreen) Code (24 CCR 11). The Building Manager, or designee shall ensure compliance prior to the issuance of each building permit.

### **Mitigation Measures**

Project implementation would not result in significant impacts related to GHG Emissions; therefore, no mitigation measures are required.

### **Conclusion**

The additional 139 units have no significant impacts.

## 4.9 HAZARDS AND HAZARDOUS MATERIALS

Would the project:	Potentially Significant Impact	Less Than Significant With Mitigation Incorporated	Less Than Significant Impact	No Impact
a) Create a significant hazard to the public or the environment through the routine transport, use, or disposal of hazardous materials?	<input type="checkbox"/>	<input type="checkbox"/>	<input checked="" type="checkbox"/>	<input type="checkbox"/>
b) Create a significant hazard to the public or the environment through reasonably foreseeable upset and accident conditions involving the release of hazardous materials into the environment?	<input type="checkbox"/>	<input type="checkbox"/>	<input checked="" type="checkbox"/>	<input type="checkbox"/>
c) Emit hazardous emissions or handle hazardous or acutely hazardous materials, substances, or waste within one-quarter mile of an existing or proposed school?	<input type="checkbox"/>	<input type="checkbox"/>	<input checked="" type="checkbox"/>	<input type="checkbox"/>
d) Be located on a site which is included on a list of hazardous materials sites compiled pursuant to Government Code Section 65962.5 and, as a result, would it create a significant hazard to the public or the environment?	<input type="checkbox"/>	<input checked="" type="checkbox"/>	<input type="checkbox"/>	<input type="checkbox"/>
e) For a project located within an airport land use plan or, where such a plan has not been adopted, within two miles of a public airport or public use airport, would the project result in a safety hazard or excessive noise for people residing or working in the project area?	<input type="checkbox"/>	<input type="checkbox"/>	<input type="checkbox"/>	<input checked="" type="checkbox"/>
f) Impair implementation of or physically interfere with an adopted emergency response plan or emergency evacuation plan?	<input type="checkbox"/>	<input type="checkbox"/>	<input checked="" type="checkbox"/>	<input type="checkbox"/>
g) Expose people or structures, either directly or indirectly, to a significant risk of loss, injury or death involving wildland fires?	<input type="checkbox"/>	<input type="checkbox"/>	<input type="checkbox"/>	<input checked="" type="checkbox"/>

### 2008 General Plan Update EIR

The analysis in the GP EIR indicated that the General Plan Update could result in increased risk of upset associated with the routine use, generation, and transport of hazardous materials, which may pose a health or safety hazard; could result in accidental release of hazardous materials causing public health risk; and could result in a safety hazard for people residing or working within the area. Cumulative impacts related to public health and safety were considered potentially significant.

The topic of hazards and hazardous materials was covered under Public Health and Safety in the GP EIR.

### Supplemental Analysis

The information in this section is derived from *The EDR Radius Map™ Report with GeoCheck®: City of Stanton Town Center Specific Plan Project, Katella/Cerritos Avenue, Stanton, CA 90680 (Inquiry Number 6680025.2s)*, prepared for the proposed Project by Environmental Data Resources (EDR) (2021). The EDR is included in Appendix B.

***a) Create a significant hazard to the public or the environment through the routine transport, use, or disposal of hazardous materials?***

**Less Than Significant Impact.** Currently, there are a variety of existing business operations in the Specific Plan area that use, store, or transport hazardous substances, as well as generate hazardous waste. In light of this, the nature of potential hazards would also be varied. Such substances can range from common automobile oil and household pesticides to chlorine, dry-cleaning solutions, ammonia, or substances used in commercial and industrial operations. Therefore, any non-residential development that occurs within the Specific Plan area may result in an increase in hazardous materials use, transport, or generation of hazardous waste.

It is anticipated that the proposed Specific Plan would maintain existing permitted industrial uses within the proposed Industrial District. However, this district is proposed to allow revitalized industrial uses that are compatible with future residential uses. Although this intended revitalized industrial area would be considered “light” industrial, nonetheless, this additional non-residential development in the Specific Plan area may result in an increase in the use and transport of hazardous materials and an increase in the generation of hazardous waste.

Demolition and construction activities for the proposed Project would involve the use of chemical substances such as solvents, paints, fuel for equipment, and other potentially hazardous materials. Hazards to the environment or the public would typically occur with the transport, use, storage, or disposal of hazardous materials. As with any new development in the City, the applicants for future projects would be required to comply with existing regulations for the transport, use, storage, and disposal of hazardous materials to prevent public safety hazards. These regulations include the Hazardous Materials Transportation Act, Resource Conservation and Recovery Act (RCRA), California Hazardous Waste Control Act (HWCA), and California Accidental Release Prevention Program (CalARPP), among others. In addition, Regulatory Requirement (RR) PS-1 from Section 4.15, Public Services, requires compliance with all applicable Orange County Fire Authority (OCFA) codes, ordinances and standard conditions, including those related to hazardous materials usage and storage. With compliance of existing regulations for hazardous waste transport, use and disposal, as well as RR PS-1, impacts would be less than significant, and no mitigation is required.

***b) Create a significant hazard to the public or the environment through reasonably foreseeable upset and accident conditions involving the release of hazardous materials into the environment?***

**Less Than Significant Impact.** The Specific Plan area is developed with varying intensities of light industrial, retail/commercial, and residential uses. This Subsequent IS/MND analyzes the potential impacts of the additional 139 multi-family dwellings units only. The existing General Plan for the City of Stanton allows for a total of 1,399 multi-family units within the Town Center Specific Plan area. Since 2008, 4 units have been built, resulting in a remaining capacity of 1,395 multi-family units. The Town Center Specific Plan would allow for an additional 139 units, increasing the remaining capacity to 1,534 multi-family units.



Any demolition, construction and grading activities within the Specific Plan area have the potential to result in the use and transport of hazardous materials, which would include fuel, oils, and other chemicals and liquids used during construction. As noted above, implementation of the Specific Plan has the potential to result in an increase in the use and transport of hazardous materials in the Specific Plan area. The increased use and transport of hazardous materials in the City increases the potential for accidental releases of hazardous materials, which poses a threat to the health and safety of residents. Storage and use of these materials would comply with all applicable federal, State, and local laws and regulations related to the use, handling, transport and storage of hazardous materials on site.

The Hazardous Materials Release Response Plans and Inventory Law of 1985 (or the Business Plan Act) requires that a business that uses, handles, or stores hazardous materials above a certain quantity prepare a plan, which must include an inventory of hazardous substances on the premises. A Risk Management and Prevention Plan (RMPP) may be required for businesses that use acutely hazardous substances and are located in proximity to sensitive land uses. As a part of the Risk Management and Prevention Plan, businesses that handle acutely hazardous materials must include a hazard and operability study (HAZOP), which analyzes potential hazards to sensitive populations in the vicinity. The OCFA oversees the submittal of Business Emergency Plans, which are intended to mitigate potential release of hazardous substances and minimize potential harm or damage. Compliance with regulations established by federal, State and local regulatory agencies would reduce effects related to the reasonably foreseeable upset and accident conditions involving the release of hazardous materials within the Specific Plan area. Additionally, future projects would comply with RR PS-1. Thus, the potential impacts pertaining to accidental release of hazardous materials would be less than significant, and no mitigation is required.

***c) Emit hazardous emissions or handle hazardous or acutely hazardous material, substances, or waste within one-quarter mile of an existing or proposed school?***

**Less Than Significant Impact.** No schools are located within the Specific Plan area; however, there are four schools within 0.25 mile of the Specific Plan area. Three schools are located in Stanton and the fourth is located in Garden Grove. The names and addresses of the schools are as follows:

- Pyles Elementary School (10411 Dale Avenue in Stanton)
- Carver Elementary School (11150 Santa Rosalia Street in Stanton)
- New Hope University (10660 Western Avenue in Stanton)
- Rancho Alamitos High School (11351 Dale Street in Garden Grove)

Future projects within 0.25-mile of the above school may expose them to greater risk of exposure to hazardous materials, wastes, or emissions. There is a potential to expose children at these nearby schools to hazardous substances through accidental releases during demolition and construction activities. However, during demolition, existing hazardous materials and wastes would be removed and disposed in accordance with pertinent regulations, as identified in RR HAZ-1 through RR HAZ-3, discussed below. During

construction, a potential exists for the accidental release or spill of hazardous substances such as gasoline, oil, hydraulic fluid, diesel fuel, or other liquids associated with construction equipment operation and maintenance. However, use of these materials would be in limited quantities as typical during the operation and maintenance of construction equipment and would be conducted in compliance with applicable federal, State, and local regulations. Additionally, the contractor would be required to use standard construction controls and safety procedures, which would avoid and minimize the potential for accidental release or spill of such substances into the environment. With compliance with pertinent regulations (RR HAZ-1 through RR HAZ-3), the level of risk associated with the accidental release of hazardous substances during demolition and construction would be less than significant, and no mitigation is required.

Residential activities associated with occupancy of the proposed dwelling units would be similar to other residential uses within the Specific Plan area and would not generate hazardous emissions or handle hazardous or acutely hazardous materials, substances or waste in quantities that may impact students at schools within ¼-mile of the site. There would be a less than significant impact, and no mitigation is required.

***d) Be located on a site which is included on a list of hazardous materials sites compiled pursuant to Government Code Section 65962.5 and, as a result, would it create a significant hazard to the public or the environment?***

**Less Than Significant With Mitigation Incorporated.** Presented in Appendix B, *The EDR Radius Map™ Report with GeoCheck* (2021) was prepared for the proposed Project. Search parameters were based on a one-mile radius of the Project site and consisted of a search of federal, State, local, tribal, and other databases. The complete list of databases and additional information regarding the identified site can be found in Appendix C.

Eight Envirostor listings were reported within one mile of the Specific Plan, three of which are within the Specific Plan area and listed below:

- *All Metals Processing Co. of Orange County, 8401 Sandustrial Avenue.* Status is active. Last reported activities listed in the EDR Report include a Supplemental Site Investigation Workplan on November 3, 2020, and a Monitoring Report on March 8, 2021. The EDR Report also indicates that a Corrective Measures Study Report, Remedial Action Completion Plan, and a Remedy Selection and Statement of Basis are due in 2023. Additionally, the EDR Report identifies that a Land Use Restriction document is due in 2024.
- *Dichem Dresser/Calla Chemical, 8100 Electric Avenue.* Status is unknown and references “Other Agency”.
- *Quicksand, 8358 Sandustrial Street.* Status is active. Last reported activity in the EDR report is a Remedial Investigation/Feasibility Study on March 29, 2021. A Site Characterization Report was due in 2021, but no additional information about this characterization report is provided in EDR Report.

The Leaking Underground Storage Tank (LUST) database, as provided by EDR, has revealed that there are 56 LUST sites within approximately 0.5 mile of the Specific Plan area, 6 of which are located within the Specific Plan area. These six sites are listed below.

- *Santa Ana Regional W, 10632 Beach Blvd.* Status is Open – Site Assessment. Facility Status is Preliminary Site Assessment Underway
- *California Shipping, 8151 Electric Avenue.* Status is Complete- Case Closed. Facility Status is Pollution Characterization
- *California Comfort V, 8130 Electric Avenue.* Status is Complete- Case Closed. Facility Status is Pollution Characterization
- *Abel Concrete, 8251 Katella Avenue.* Status is Complete – Case Closed. Facility Status is Preliminary Site Assessment Underway
- *G&M Oil Co #50; 10961 Beach Blvd.* Status is Open- Site Assessment.
- *G&M Oil #50, 10961 Beach Blvd.* Facility Status is Pollution Characterization.

Development within the Specific Plan area may include redevelopment of one of these reported Envirostor and LUST regulatory properties in the future. Implementation of Mitigation Measure (MM) HAZ-1 would ensure that all new development on properties involving hazardous materials or waste, prepare a Phase I Environmental Site Assessment (ESA) prior to future actions for land acquisition, demolition, and/or construction. With implementation of MM HAZ-1, potential impacts resulting from regulatory properties located within the Specific Plan would be reduced to less than significant levels.

***e) For a project located within an airport land use plan or, where such a plan has not been adopted, within two miles of a public airport or public use airport, would the project result in a safety hazard or excessive noise for people residing or working in the project area?***

**No Impact.** The Joint Forces Training Base (JFTB) Los Alamitos is located in the City of Los Alamitos, approximately two miles to the west of the Specific Plan area. The Airport Environs Land Use Plan (AELUP) is a land use compatibility plan that is intended to protect the public from adverse effects of aircraft noise; to ensure the people and facilities are not concentrated in areas susceptible to aircraft accidents; and to ensure that no structures or activities adversely affect navigable space. The AELUP identifies standards for development in the airport's planning area based on noise contours, accident potential zones, and building heights. The City of Stanton, which includes the Specific Plan area, is not located within the accident potential zone or the (AELUP) height restriction zone for JFTB (Stanton 2008b).

Thus, the Project would not result in a safety hazard or excessive noise for people residing on the site, as it relates to exposure to airport or aircraft hazards in areas within an airport land use plan or within two miles of a public airport. No impact would occur, and no mitigation is required.

***f) Impair implementation of or physically interfere with an adopted emergency response plan or emergency evacuation plan?***

**Less Than Significant Impact.** The City of Stanton has an emergency plan, called “Emergency Operations Plan,” which establishes policies and procedures to guide the City during emergency situations (Stanton 2008a). The plan provides for coordination of planning efforts of various members of the emergency staff and service elements using the Standardized Emergency Management System (SEMS). SEMS is the system required for managing response to multi-agency and multi-jurisdiction emergencies in California. The purpose of SEMS is to improve the mobilization, deployment, utilization, tracking, and demobilization of needed mutual aid resources.

Emergency evacuations are coordinated by the Orange County Sheriff’s Department (OCSD). The OCSD coordinates all law enforcement and traffic control operations during a disaster. Regarding designated evacuation or emergency routes in the City, the unpredictable nature of any disaster on existing roadways makes evacuation route designation difficult (Stanton 2008a). The routes to be used for an evacuation would depend on the location of the incident, assuming major streets and freeways are functional, generally the routes would include major arterials and regional routes, which may include roadways within the Specific Plan boundaries such as Beach Boulevard, Katella Avenue, and Cerritos Avenue.

Specific Plan implementation would maintain the existing emergency vehicle access within the Specific Plan area. Any construction related lane closures resulting from projects within the Specific Plan buildout would be short term and would likely not involve full closure of any public roadway during construction. However, any development within the Specific Plan area would be required to coordinate with the City and OCFA regarding emergency access. Applicable OCFA regulations, evacuation plans, and procedures would be considered in the building and site design. With compliance of applicable OCFA requirements, the Project’s impacts to emergency access would be less than significant, and no mitigation is required.

***g) Expose people or structures, directly or indirectly, to a significant risk of loss, injury, or death involving wildland fires?***

**No Impact.** The Project site is located in a highly urbanized area of the City, and there are no large, undeveloped areas and/or steep slopes on or near the site that may pose wildfire hazards. The site and the surrounding areas are not located in designated Very High Fire Hazard Severity Zones (VHFHSZ), as identified by the California Department of Forestry and Fire Prevention (CalFire). Rather, the site is within a Non-VHFHSZ area. Implementation of the proposed Project would not expose people or structures directly or indirectly to a significant risk of loss or death associated with wildland fires. No impact would occur, and no mitigation is required.

## **Mitigation Measures**

**MM HAZ-1** A formal Phase I Environmental Site Assessment (ESA) shall be prepared for a future project on any of the six Leaking Underground Storage Tank (LUST) sites within the Stanton Town Center Specific Plan area. The Phase I ESA shall

be prepared in accordance with American Society for Testing and Materials (ASTM) Standard Practice E 1527-05 or the Standards and Practices for All Appropriate Inquiry (AAI), prior to any land acquisition and/or construction activities. The Phase I ESA shall identify specific Recognized Environmental Conditions (RECs), which may require further sampling/remedial activities by a qualified hazardous materials consultant with Phase II/site characterization and remedial experience prior to land acquisition, demolition, and/or construction.

### **Conclusion**

The additional 139 units would result in new significant impacts beyond the impacts analyzed in the GP EIR. Implementation of a mitigation measure would reduce the impacts to less than significant level.



## 4.10 HYDROLOGY AND WATER QUALITY

Would the project:	Potentially Significant Impact	Less Than Significant With Mitigation Incorporated	Less Than Significant Impact	No Impact
a) Violate any water quality standards or waste discharge requirements or otherwise substantially degrade surface or ground water quality?	<input type="checkbox"/>	<input type="checkbox"/>	<input checked="" type="checkbox"/>	<input type="checkbox"/>
b) Substantially decrease groundwater supplies or interfere substantially with groundwater recharge such that the project impede sustainable groundwater management of the basin?	<input type="checkbox"/>	<input type="checkbox"/>	<input checked="" type="checkbox"/>	<input type="checkbox"/>
c) Substantially alter the existing drainage pattern of the site or area, including the alternation of the course of a stream or river or through the addition of impervious surfaces, in a manner which would:	<input type="checkbox"/>	<input type="checkbox"/>	<input checked="" type="checkbox"/>	<input type="checkbox"/>
i) result in substantial erosion or siltation on- or off-site;	<input type="checkbox"/>	<input checked="" type="checkbox"/>	<input type="checkbox"/>	<input type="checkbox"/>
ii) substantially increase the rate or amount of surface runoff in a manner which would result in flooding on- or offsite;	<input type="checkbox"/>	<input checked="" type="checkbox"/>	<input type="checkbox"/>	<input type="checkbox"/>
iii) create or contribute runoff water which would exceed the capacity of existing or planned stormwater drainage systems or provide substantial additional sources of polluted runoff; or	<input type="checkbox"/>	<input checked="" type="checkbox"/>	<input type="checkbox"/>	<input type="checkbox"/>
iv) impede or redirect flood flows?	<input type="checkbox"/>	<input type="checkbox"/>	<input checked="" type="checkbox"/>	<input type="checkbox"/>
d) In flood hazard, tsunami, or seiche zones, risk release of pollutants due to project inundation?	<input type="checkbox"/>	<input type="checkbox"/>	<input type="checkbox"/>	<input checked="" type="checkbox"/>
e) Conflict with or obstruct implementation of a water quality control plan or sustainable groundwater management plan?	<input type="checkbox"/>	<input type="checkbox"/>	<input checked="" type="checkbox"/>	<input type="checkbox"/>

### 2008 General Plan Update EIR

The analysis in the GP EIR indicated that the General Plan Update could contribute to runoff water, exceeding the capacity of existing or planned storm water drainage system or providing additional sources of polluted runoff; could deplete groundwater resources; could result in impacts related to a 100-year flood event; could result in urban uses being located in dam inundation areas of the City; could impact water quality due to sheet erosion resulting from exposed soils and subsequent depositing of particles and pollutants in drainage areas; and could result in long-term impacts to quality of storm water and urban runoff impacting water quality. Cumulative impacts related to hydrology and water quality were considered potentially significant.

### Introduction

This section is prepared based on findings of the Preliminary Hydrology and Water Quality Technical Report (Hydrology Report), prepared by Psomas in October 2021. The findings of the Hydrology Report is summarized herein, and the report is included in Appendix D.

---

## **Supplemental Analysis**

- a) Violate any water quality standards or waste discharge requirements or otherwise substantially degrade surface or ground water quality?*

**Less Than Significant Impact.**

### **Short-Term Water Quality Impacts**

The Project has the potential to result in short-term construction impacts to surface water quality from demolition, grading, and construction-related activities of future development. Storm water runoff from the construction activities would contain loose soils, organic matter, pesticides/herbicides, and sediments. Spills or leaks from heavy equipment and machinery, such as fuel, oil and grease, and heavy metals, could also enter the runoff. Building construction would involve the use of hazardous materials (e.g., paints, solvents, cleansers) that, if not properly handled, may enter the stormwater runoff.

The Clean Water Act (CWA) establishes a framework for regulating potential water quality impacts from construction activities, as well as new development and major redevelopment, through the National Pollutant Discharge Elimination System (NPDES) program. Construction activities that disturb one acre or more of land are required to obtain an NPDES permit or coverage under the NPDES Construction General Permit. This is accomplished by completing and filing Permit Registration Documents (PRD) (including a Notice of Intent, risk assessment, site map, a Storm Water Pollution Prevention Plan [SWPPP], an annual fee, and a signed certification) with the State Water Resources Control Board (SWRCB), prior to start of construction activities. The Best Management Practices (BMPs) in the SWPPP would be implemented during construction to reduce storm water pollutants to the maximum extent practicable. Coverage under the NPDES Construction General Permit and implementation of the Project's SWPPP (RR HWQ-1); compliance with the Santa Ana RWQCB's dewatering regulations (RR HWQ-2); construction and implementation of the BMPs in the approved Water Quality Management Plan (WQMP) (RR HWQ-3); implementation of erosion control measures per the City's Erosion Control and Water Quality Code (RR HWQ-4) would reduce pollutants in the runoff and prevent violation of water quality standards, waste discharge requirements, and degradation of surface and groundwater quality. Compliance with these requirements would ensure that short term, construction related impacts would be less than significant. Also, water quality standards or waste discharge requirements would not be violated, and surface and ground water quality would not be substantially degraded. Impacts would be less than significant, and no mitigation is required.

### **Long-Term Water Quality Impacts**

Stormwater pollutants that would be generated by future projects in the long-term include sediment, trash and debris, oil and grease, bacterial indicators, nutrients, and pesticides that would come from landscaped areas, drive aisles, parking areas, and outdoor residential, industrial, and commercial activities.

According to Section 20.300.110, Water Quality, of the Stanton Municipal Code, projects are required to comply with: (1) Municipal Code Chapter 6.20 [Stormwater Discharge and Water Quality]; (2) Municipal Code Chapter 6.28 [Fats, Oils, Grease, Discharges into Sanitary Sewer System]; (3) Municipal Code Chapter 16.62 [Erosion Control and Water Quality]; and (4) Section 20.500.090 [Water Quality Management Plan (WQMP) Required] of the City's Zoning Code (Ord. 1017, 2013). Chapter 6.20 requires all new development and significant redevelopment be in compliance with the Drainage Area Management Plan (DAMP) and any conditions and requirements established by the Planning Department, which are related to the reduction or elimination of pollutants in stormwater runoff from a project site. Therefore, consistency with the DAMP, would include preparation of a Water Quality Management Plan (WQMP) and implementation of BMPs on premises exposed to storm water, when applicable. Compliance with the DAMP would reduce the discharge of pollutants within the Specific Plan area to the maximum extent practicable. The WQMP BMPs may include the removal and disposal of solid waste and other pollutants such as fuels, waste fuels, and chemicals from exposure to storm water. Compliance with RR HWQ-3 (Water Quality Management Plan) would ensure future projects adhere to regional and local regulations. The WQMP would include low impact development (LID), structural and non-structural BMPs and source control BMPs. Compliance with RR HWQ-1 (SWPPP) and RR HWQ-2 (General Waste Discharge Requirements) would reduce the risk of water degradation from soil erosion and other pollutants related to short-term construction and long-term operations activities, and potential violations of water quality standards would be minimized through required BMPs. Therefore, future projects would not violate water quality standards or waste discharge requirements. Impacts would be less than significant, and no mitigation is required.

***b) Substantially decrease groundwater supplies or interfere substantially with groundwater recharge such that the project may impede sustainable groundwater management of the basin?***

**Less Than Significant Impact.** The Coastal Plain of Orange County Groundwater Basin, which is managed by the Orange County Water District (OCWD), underlies the northern and central sections of Orange County within the lower Santa Ana River watershed, which includes the Specific Plan area. The Orange County Water District (OCWD) manages this Groundwater Basin to prevent overdraft conditions, seawater intrusion, land subsidence, and groundwater quality degradation. OCWD recharge basins are located in and adjacent to the Santa Ana River, Carbon Creek, and Santiago Creek, in the cities of Anaheim and Orange. No recharge basins or wells are located within the City of Stanton or near the Project site. (OCWD 2018, CalGEM 2021).

Domestic water service for the City of Stanton, as described in Section 4.19 Utilities and Service Systems, would be provided by Golden State Water Company (GSWC) with water derived from groundwater, surface water, and imported water supplies (GSWC 2021). GSWC West Orange Service Area *Urban Water Management Plan* (UWMP) reports that the single and multi-family residential land uses have a current water demand of 6,601 acre-feet per year (AFY) and 2,614 AFY, respectively using a population estimate of 114,235 (GSWC West Orange 2021) and would not substantially deplete groundwater supplies or interfere substantially with groundwater recharge.

Excavation activities may extend into the underlying groundwater. Because a large portion of the Town Center Specific Plan (primarily to the north and east) is within a shallow groundwater zone between depths of 5 to 10 feet, feasibility analyses as part of preparation of the WQMP may be performed to determine which infiltration BMPs, if any, would be used for the future site development projects (Psomas 2021a). Additionally, dewatering may be required as part of future construction and would occur in compliance with the Santa Ana RWQCB's General Waste Discharge Requirements (WDR) under Order No. R8-2015-0004 (RR HWQ-2).

Groundwater resources would be managed by OCWD to maintain withdrawals within a safe basin operating range to protect the basin's long-term sustainability. With OCWD incentives to limit groundwater pumping by the City and other water suppliers and with the water conservation measures required for new developments, the proposed Project would not substantially deplete groundwater supplies, interfere with groundwater recharge, or impede sustainable groundwater management of the Groundwater Basin. Impacts would be less than significant with compliance with regulatory requirement as identified above, and no mitigation is required.

***c) Substantially alter the existing drainage pattern of the site or area, including through the alteration of the course of a stream or river or through the addition of impervious surfaces, in a manner which would:***

***i) Result in substantial erosion or siltation on or off-site?***

**Less Than Significant Impact.** As indicated in Section 4.7, Geology and Soils (Checklist Response 4.7b), future projects would be required to obtain a NPDES permit for construction activities or coverage under the NPDES Construction General Permit. The Construction General Permit requires preparation of a SWPPP and implementation of erosion control, sediment control, tracking, waste management, and construction site maintenance BMPs to reduce the potential for soil and wind erosion during construction activities (RR HWQ-1). Further, the proposed Project must comply with the City's grading ordinance, which requires preparation of an erosion and sediment control plan for City approval prior to issuance of a grading permit (RR HWQ-4). With compliance with these regulations, potential impacts pertaining to construction-related erosion would be less than significant, and no mitigation is required.

The Project area is located in an urbanized setting with a high percent of impervious surfaces in the existing condition. The majority of the new development in the Specific Plan area would be redevelopment rather than on undeveloped land. Additionally, future project-specific development would be required to incorporate landscaping in accordance with the City's Municipal Code Section 20.315.040 Landscape Standards, to prevent potential erosion. There would be minimal areas of exposed soils following completion of future projects where erosion could occur. Site improvements and landscaping would also prevent long-term erosion. With increased pervious surfaces on the site, the runoff volume and rate are expected to decrease, resulting in less potential for downstream erosion. Therefore, operation-related erosion would be less than significant, and no mitigation is required.

Regarding erosion, as discussed, the future projects would be required to obtain a NPDES permit for construction activities or coverage under the NPDES Construction General Permit. The Construction General Permit requires preparation of a SWPPP and implementation of erosion control, sediment control, tracking, waste management, and construction site maintenance BMPs to reduce the potential for soil and wind erosion during construction activities (RR HWQ-1). Further, future projects would comply with the City's grading ordinance, which requires preparation of an erosion and sediment control plan for City approval prior to issuance of a grading permit (RR HWQ-4).

Based on the hydromodification analysis for the proposed Project, the site is located in an area of the Santa Ana River watershed that is susceptible to hydromodification and therefore, the Project would have the potential to create hydrologic conditions of concern (HCOC) that may result in downstream flooding or the erosion of downstream natural channels. Therefore, compliance with RR HWQ-5 would ensure steps and requirements outlined in the Orange County Model WQMP mitigate potential runoff for future projects. Therefore, construction- and operation-related erosion would be less than significant with compliance with existing regulatory requirements RR HWQ-1, RR HWQ-4, and RR HWQ-5. No mitigation is required.

*ii) Substantially increase the rate or amount of surface runoff in a manner which would result in flooding on- or offsite?*

*iii) Create or contribute runoff water which would exceed the capacity of existing or planned stormwater drainage systems or provide substantial additional sources of polluted runoff?*

**Less Than Significant with Mitigation Incorporated.** The Project area is located in an urbanized setting with a high percent of impervious surfaces in its existing condition. The drainage pattern for the Project area is generally to the southwest (Psomas 2021a). All City storm drain facilities are tributary to the existing Orange County Facility Stanton Storm Channel shown previously on Exhibit 1-2, Aerial Photograph.

A proposed Project hydrology analysis, (based on assumed flow paths and storm drain locations) was completed to determine the impacts that the Specific Plan would have on storm runoff. Hydrologic calculations to evaluate surface runoff associated with the 10-year, 25-year, and 100-year storm frequencies from the tributary drainage areas were performed using the AES Rational Method. The watershed subarea boundaries were delineated using proposed Project maps and were assumed to be equivalent to the existing condition watersheds. While future development is dependent on market conditions, it is anticipated that there would be changes in overall pervious and impervious conditions at various times during buildout of the Specific Plan. This was taken into consideration while land uses were simplified for hydrologic calculations when compared to the General Plan. The results of the proposed 10-year, 25-year, and 100-year peak flow rates are presented in Table 4-15, Proposed Conditions Peak Flow Rates, below.



**TABLE 4-15  
PROPOSED CONDITIONS PEAK FLOW RATES**

<b>Watershed</b>	<b>Total Area<sup>1</sup></b>	<b>10-Year Peak Q (cfs)</b>	<b>25-Year Peak Q (cfs)</b>	<b>100-Year Peak Q (cfs)</b>
A	71.8	66.0	83.1	116.5
B & C	9.4	16.1	19.7	25.8
D	1.5	2.9	3.6	5.0
E	1.4	2.4	3.4	4.8
F	32.	47.0	58.6	77.8
G	13.7	26.6	32.4	42.0
H	21.0	26.0	32.2	41.9
<sup>1</sup> It should be noted that some areas along the periphery streets of the Specific Plan area were not included in the drainage analysis because the drainage flowed away from the Specific Plan area. This drainage was generally comingled with off-site drainage, outside of the Project boundary. <i>Psomas 2021 (Hydrology and Water Quality Technical report) 2021.</i>				

Implementation of the Specific Plan may result in an increase in the amount of impervious area, which would increase the proposed condition runoff. The Stanton Storm Channel was designed and constructed to handle the 25-Year storm event; however, based on current County standards the Stanton Storm Channel is deficient because all regional facilities are to be designed for the 100-year storm event. This deficiency could potentially cause significant flooding around the channel and in the local storm drain systems. As shown below in Table 4-16, 100-year Storm Event Comparison, the discharge is generally matched or decreased in the project conditions, thus decreasing the overall flow exiting the Specific Plan area. No diversions to the tributary areas were considered when comparing existing and proposed conditions.

**TABLE 4-16  
100-YEAR STORM EVENT COMPARISON**

<b>Watershed</b>	<b>Total Area<sup>1</sup></b>	<b>Existing Discharge Condition (cfs)</b>	<b>100-Year Peak Q (cfs)</b>	<b>100-Year Peak Discharge Comparison</b>
A	71.8	123.0	116.5	-5.3%
B & C	9.4	22.3	25.8	15.7%
D	1.5	5.0	5.0	0.0%
E	1.4	4.8	4.8	0.0%
F	32.	84.8	77.8	-8.3%
G	13.7	46.6	42.0	-9.9%
H	21.0	45.4	41.9	-7.7%
<sup>1</sup> It should be noted that some areas along the periphery streets of the Specific Plan area were not included in the drainage analysis because the drainage flowed away from the Specific Plan area. This drainage was generally comingled with off-site drainage, outside of the Project boundary. <i>Psomas 2021 (Hydrology and Water Quality Technical report) 2021.</i>				

The potential for hydraulic impacts to existing facilities would require mitigation of site runoff. The impacts to Stanton Storm Channel would need to be thoroughly analyzed due to the fact that the channel was designed and constructed to handle the 25-year storm event. Based on current County standards the Stanton Storm Channel is deficient because all regional facilities are to be designed for the 100-year storm event. This deficiency could potentially cause significant flooding around the channel and in the local storm drain systems. Flood control mitigation would be handled by each individual site on a project-by-project basis within the Specific Plan area, as required under MM HWQ-1. Until downstream facilities are constructed, development sites must contain proposed runoff or mitigate flow rates to equivalent or less than existing conditions for all storm events. It is noted that facility upgrades at Court Street, north and south of the Pacific Electric Railway easement are already part of the City of Stanton's Capital Improvement Plan. Therefore, with implementation of MM HWQ-1, impacts associated with the rate or amount of surface runoff which would result in flooding on- or off-site would be less than significant.

Therefore, the proposed Project would include storage volume infrastructure that would provide the required storage volume and ensure that 25-year frequency storm event is not exceeded. Further, the storm drain system would be designed to accommodate 100-year flood flows, in accordance with the City's Municipal Code, the Orange County Hydrology Manual, and other City specifications (RR HWQ-4). The proposed changes resulting from the Project area would not substantially increase the rate or amount of surface runoff in a manner, which would result in flooding on- or offsite. Impacts would be less than significant, and no mitigation is required.

***iv) Impede or redirect flood flows?***

**Less Than Significant Impact.** The Specific Plan area is located within a Federal Emergency Management Agency (FEMA) Flood Zone X, which is an area subject to flooding from the 500-year flood (0.2 percent annual chance of flooding) and the 100-year flood (with a reduced flood risk due to the protection of a levee) with average depths of less than one foot or drainage areas less than one square mile. Based on this classification, a flood hazard is not present in the Project area (Psomas 2021a). Impacts would be less than significant, and no mitigation is required.

***d) In flood hazard, tsunami, or seiche zones, risk release of pollutants due to project inundation?***

**No Impact.** A seiche is the resonant oscillation of a body of water, such as a lake, reservoir, pool, bay, or harbor. Seiche hazards exist where ground shaking causes water to splash out of the body of water and inundate nearby areas and structures. Seiches are caused by strong winds and rapid changes in atmospheric pressure. Earthquake, tsunamis, and severe storm fronts may also cause seiches. The City is located inland over 7.0 miles from the Pacific Ocean. Additionally, there is no large body of water near the City that may be subject to seiche and that could result in potential flooding within the Project area.

Tsunamis are seismic sea waves generated by undersea earthquakes or landslides. As noted above, the City and the Project area is over 7.0 miles from the Pacific Ocean and based on the

California Geological Society Tsunami Hazard Area Map, the site is located outside the hazard area (CGS 2015c). Therefore, the proposed Project would not influence the likelihood or severity of a seiche nor contribute significantly to inundation by tsunami. As a result, no impacts related to seiche or tsunami would occur, and no mitigation is required.

***e) Conflict with or obstruct implementation of a water quality control plan or sustainable groundwater management plan?***

**Less Than Significant Impact.** There are no groundwater wells within the City or the Project area, and no wells are proposed as part of the Project based on a review of the California Geologic Energy Management Division (CalGem 2021). As discussed above, the proposed Project would not involve direct withdrawals of groundwater, nor would it interfere with groundwater recharge such that it would result in a net deficit in aquifer volume or lowering of the local groundwater table levels. As discussed previously in Checklist Response 4.10b, excavation activities for future projects may extend into the underlying groundwater. Compliance with RR HWQ-5, would ensure feasibility analyses to determine infiltration BMPs, if required, would be conducted for all future project-specific development.

Therefore, the Project would not conflict with or obstruct implementation of a water quality control plan or sustainable groundwater management plan. Impacts are less than significant, and no mitigation is required.

## **Regulatory Requirements**

**RR HWQ-1 Storm Water Pollution Prevention Plan.** Prior to the issuance of any grading or building permits, the Project Applicant shall demonstrate compliance with California's General Permit for Stormwater Discharges Associated with Construction Activity by providing a copy of the Notice of Intent (NOI) submitted to the State Water Resources Control Board and a copy of the subsequent notification of the issuance of a Waste Discharge Identification (WDID) Number or other proof of filing in a manner meeting the satisfaction of the City's Department of Public Works. Projects subject to this requirement shall prepare and implement a Storm Water Pollution Prevention Plan (SWPPP) during all phases of construction. A copy of the current SWPPP shall be kept at the construction site and be available for State and City review on request.

**RR HWQ-2 General Waste Discharge Requirements.** Prior to the issuance of any grading or building permits, if construction dewatering or discharges from other specific activities (e.g., dewatering from subterranean seepage, potable water system maintenance discharges, fire hydrant flushing, etc.) are required, the Project Applicant shall notify the Santa Ana RWQCB and any discharges into surface waters shall be conducted in compliance with the Santa Ana RWQCB's Order No. R8-2015-0004 (NPDES No. CAG998001), which includes General Waste Discharge Requirements (WDRs) for discharges to surface water that pose an insignificant (de minimis) threat to water quality.

The General WDRs include provisions mandating notification, testing, and reporting of dewatering and testing-related discharges, and contain numeric and performance-based effluent limits depending upon the type of discharge.

- RR HWQ-3 Water Quality Management Plan.** Prior to the issuance of any grading or building permits, the Project Applicant shall submit for review and approval by the City's Public Works Department, a Project Water Quality Management Plan (WQMP) specifically identifying Best Management Practices (BMPs) that address Pollutants of Concern. The WQMP shall comply with the requirements of the Orange County MS4 Permit, the Orange County Drainage Area Management Plan (DAMP), Model WQMP, and Technical Guidance Manual, and the City's Local Implementation Plan (LIP), Citywide Urban Runoff Management Plan (CURMP), Project WQMP Preparation Guidance Manual, and pertinent regulations in the Municipal Code.
- RR HWQ-4 Grading and Erosion Control Plans.** Prior to the issuance of any grading permit, the Project Applicant shall submit for review and approval by the City's Public Works Department, the grading and erosion control plans for the Project in compliance with pertinent requirements of the City's Grading and Excavation Code, Title 16, Division II, Grading and Excavation Code of the Stanton Municipal Code.
- RR HWQ-5 Hydromodification Plan.** Prior to the issuance of any grading permit on future project-specific development, the Project Applicant shall conduct a feasibility analysis to determine if the proposed Project-specific development would have the potential to create hydrologic conditions of concern (HCOC) and determine exact impacts. The Applicant shall submit a grading and construction plan that would adhere to the steps and requirements outlined in the Orange County Model WQMP and TGD in order to mitigate potential runoff on downstream natural channels. The plan shall be submitted and approved by the City's Public Works Department

### **Mitigation Measures**

- MM HWQ-1** Prior to approval of Project tract maps, the Project developer(s) shall coordinate with the City of Stanton Director of Public Works to determine requirements necessary to mitigate impacts to drainage improvements to accommodate storage volumes and flood protection for existing and future runoff. Measures shall be included to contain runoff or mitigate flow rates to equivalent or less than existing conditions for all storm events until such time that downstream facilities are upgraded to maintain a 100-year storm event. Proposed projects shall implement mitigation measures, if required, to the satisfaction of the Director of Public Works.

## **Conclusion**

The additional 139 units would result in a new significant impact beyond the impacts analyzed in the GP EIR. Implementation of a mitigation measure would reduce the impacts to less than significant level.



## 4.11 LAND USE AND PLANNING

Would the project:	Potentially Significant Impact	Less Than Significant With Mitigation Incorporated	Less Than Significant Impact	No Impact
a) Physically divide an established community?	<input type="checkbox"/>	<input type="checkbox"/>	<input type="checkbox"/>	<input checked="" type="checkbox"/>
b) Cause a significant environmental impact due to a conflict with any land use plan, policy, or regulation adopted for the purpose of avoiding or mitigating an environmental effect?	<input type="checkbox"/>	<input type="checkbox"/>	<input checked="" type="checkbox"/>	<input type="checkbox"/>

### 2008 General Plan Update EIR

The analysis in the GP EIR indicated that implementation of the General Plan Update could result in potential inconsistency impacts with Federal and State plans and policies in addition to policies in SCAG's Regional Comprehensive Plan and Guide; could result in inconsistencies with the principles and strategies of SCAG's Southern California Compass Growth Visioning Program as well as local plans and policies; and could result in direct impacts regarding land use incompatibilities. Cumulative impacts related to increase in intensity of land uses in the area was considered less than significant.

### Supplemental Analysis

#### *a) Physically divide an established community?*

**No Impact.** The Specific Plan area includes varying intensities of industrial, retail/commercial, and residential uses. This Subsequent IS/MND analyzes the potential impacts of the additional 139 multi-family residential unit only. The existing General Plan for the City of Stanton allows for a total of 1,399 multi-family units within the Town Center Specific Plan area. Since 2008, 4 units have been built, resulting in a remaining capacity of 1,395 multi-family units. The Town Center Specific Plan would allow for an additional 139 units, increasing the remaining capacity to 1,534 multi-family units.

New development within the Specific Plan area would occur through infill development of underutilized parcels, existing vacant parcels, or through redevelopment of currently developed land. Due to the built out nature of the surrounding area, implementation of the Specific Plan would not physically divide an established community. Thus, no impact would occur on an established community, and no mitigation is required.

#### *b) Cause a significant environmental impact due to a conflict with any land use plan, policy, or regulation adopted for the purpose of avoiding or mitigating an environmental effect?*

**Less Than Significant Impact.** With respect to regional planning, the Southern California Association of Governments (SCAG) is the metropolitan planning organization (MPO) for Los Angeles, Orange, San Bernardino, Riverside, Ventura, and Imperial counties. As the

designated MPO, the federal government mandates SCAG to prepare plans for growth management, transportation, air quality, and hazardous waste management. In addition, SCAG reviews projects of regional significance for consistency with the existing regional plans. The Project would contribute to new housing development in the City of Stanton, and thus would contribute to the City's RHNA housing goal of 313 new dwelling units between 2014 and 2021. Plans and programs relevant to the Project and the consistency of the proposed Project with these plans and programs are discussed below.

#### *Southern California Association of Governments*

The fundamental goals of SCAG's Regional Transportation Plan/Sustainable Communities Strategy (RTP/SCS) are to make the SCAG region a better place to live, work, and play for all residents regardless of race, ethnicity, or income class. Table 4-17, below, presents the proposed Project consistency with the relevant adopted 2020-2045 RTP/SCS goals. The adopted 2020-2045 RTP/SCS seeks to link the goal of sustaining mobility with the goals of fostering economic development; enhancing the environment; reducing energy consumption; promoting transportation-friendly development patterns; and encouraging fair and equitable access to residents impacted by socioeconomic, geographic, and commercial conditions. Implementation of the proposed Project would be consistent with the goals of the 2020-2045 RTP/SCS.

The proposed Project would result in an additional 139 multi-family housing units and the associated direct population of 481 people within the City of Stanton, as discussed in detail in Section 4.11, Population and Housing.

Additionally, the proposed Project functions as an infill project and would not substantially extend infrastructure and other improvements that would encourage development levels beyond what is already planned elsewhere in the City. Therefore, substantial direct and indirect growth related to the proposed Project is not anticipated, and impacts would be less than significant.

**TABLE 4-17**  
**CONSISTENCY WITH 2020-2045 REGIONAL TRANSPORTATION**  
**PLAN/SUSTAINABLE COMMUNITIES STRATEGY (RTP/SCS) GOALS**

RTP/SCS Goal	Consistency Analysis
RTP/SCS G1: Encourage regional economic prosperity and global competitiveness.	<p><b>Proposed Project Would Not Conflict</b></p> <p>The Town Center Specific Plan is a mixed-use area. The Project proposes to enhance and improve the existing area and develop additional 139 multi-family units. Design Guidelines and Development Standards encourage high-quality development and enhanced quality of life. The Project would contribute to attracting skilled workers and encouraging regional economic prosperity.</p>
RTP/SCS G2: Improve mobility, accessibility, reliability, and travel safety for people and goods.	<p><b>Proposed Project Would Not Conflict</b></p> <p>The Specific Plan includes improvements to the circulation system and streetscape that increase overall access, safety, and encourage multi-transit throughout the Specific Plan area. The circulation system that is outlined in</p>

**TABLE 4-17**  
**CONSISTENCY WITH 2020-2045 REGIONAL TRANSPORTATION**  
**PLAN/SUSTAINABLE COMMUNITIES STRATEGY (RTP/SCS) GOALS**

RTP/SCS Goal	Consistency Analysis
	<p>the Specific Plan and described in Section 3.0, Project Description, and Section 4.17, Traffic and Circulation, of the Subsequent IS/MND.</p> <p>The proposed Project includes mixed-use development areas that would provide on-site residents with easier access to goods, services, and employment opportunities. This would promote walking and biking as alternatives to automobile use.</p>
RTP/SCS G3: Enhance the preservation, security, and resilience of the regional transportation system.	<p><b>Proposed Project Would Not Conflict</b></p> <p>While not a transportation project, the Specific Plan includes improvements to the circulation system and streetscape that increase overall access, safety, and encourage multi-modal transit throughout the Specific Plan area. Therefore, the Project would not preclude the preservation, security and resilience of the regional transportation system.</p>
RTP/SCS G4: Increase person and goods movement and travel choices within the transportation system.	<p><b>Proposed Project Would Not Conflict</b></p> <p>The Town Center Specific Plan is a mixed-use area that would be enhanced and improved with an additional 139 multi-family units. The Project includes improvements to the City's circulation system and streetscape that would increase overall access and safety. These benefits would contribute to a more sustainable regional transportation system that would allow for the increase of person and goods movement within the transportation system.</p>
RTP/SCS G5: Reduce greenhouse gas emissions and improve air quality.	<p><b>Proposed Project Would Not Conflict</b></p> <p>The proposed Project is an in-fill development that does not require the extension of the regional transportation system to previously undeveloped areas. The Specific Plan includes improvements to the City's circulation system and streetscape that would increase overall access, safety, and encourage multi-modal transit throughout the Specific Plan area. A few the Specific Plan vision objectives relate to circulation and mobility, including:</p> <ul style="list-style-type: none"> <li>• Reduce vehicle trips and trip duration by encouraging efficiency between trip origin and trip destination.</li> <li>• Reduce greenhouse gas (GHG) emissions and pollution through zoning changes that reduce reliance on motorized vehicles and supporting active transportation modes.</li> </ul> <p>Per the Air Quality and Greenhouse Gas Emissions analyses conducted, the Project would result in less than significant impact without mitigation.</p>
RTP/SCS G6: Support healthy and equitable communities.	<p><b>Proposed Project Would Not Conflict</b></p> <p>The Specific Plan supports healthy and equitable communities by providing streetscape improvements that support the pedestrian and bicycle transportation network. Sidewalk and bicycle infrastructure improvements would encourage walkability and non-motorized movement. Project area is in close proximity to a variety of public transit options, as previously described above. The Specific Plan includes open space areas that would provide for active and passive recreation. The proposed pedestrian and bicycle network, and sidewalk enhancements would better connect the Specific Plan area to encourage more movement and subsequently promoting a healthy community.</p>
RTP/SCS G7: Adapt to a changing climate and support an integrated regional development pattern and transportation network.	<p><b>Proposed Project Would Not Conflict</b></p> <p>The proposed Project includes streetscape improvements, and the pedestrian and bicycle transportation network that that connect to the existing roadways in the Project vicinity. Thus, the Project would integrate into the existing transportation network.</p>

**TABLE 4-17**  
**CONSISTENCY WITH 2020-2045 REGIONAL TRANSPORTATION**  
**PLAN/SUSTAINABLE COMMUNITIES STRATEGY (RTP/SCS) GOALS**

RTP/SCS Goal	Consistency Analysis
RTP/SCS G8: Leveraging new transportation technologies and data-driven solutions that result in more efficient travel.	<b>Proposed Project Would Not Conflict</b> The proposed Project would facilitate non-vehicular circulation through the provision of streetscape improvements such as pedestrian and bicycle facilities within the Project area. The Specific Plan incorporates a “complete streets” approach that prioritizes creation of a true multi-modal transportation system and that creates new connections throughout the Specific Plan area. This is achieved by using the existing circulation infrastructure to facilitate multi-modal movement throughout the area. Circulation enhancements are proposed to facilitate multi-modal connectivity and increase pedestrian safety. While not new transportation technology, the proposed approach uses a multimodal approach to provide more efficient and safe travel throughout the Specific Plan area.
RTP/SCS G9: Encourage development of diverse housing types in areas that are supported by multiple transportation options.	<b>Proposed Project Would Not Conflict</b> The Project would blend the proposed additional residential units within the existing uses and proposes a pedestrian and bicycle transportation network. The Specific Plan also incorporates conceptual future transit opportunities into its design, while ensuring that the success of the multi-modal network does not depend on the completion or final details of potential future transit opportunities.
RTP/SCS G10: Promote conservation of natural and agricultural lands and restoration of habitats.	<b>Proposed Project Would Conflict</b> The Specific Plan is a mixed-use area within a fully urbanized portion of the City, and no natural or agricultural lands exist within or in the vicinity of the Specific Plan area. The Project would introduce an open space concept that would create separate open space areas with landscaping and active and passive recreational opportunities. While the Project would not conflict with conservation of natural and agricultural lands and restoration of habitat, there is none within the Specific Plan area that can be conserved or restored.
Source (policies): SCAG 2020.	

### ***City of Stanton General Plan***

The *City of Stanton General Plan*, adopted on September 23, 2008, is the primary planning and policy document of the City of Stanton. It is a policy document designed to guide the City of Stanton in achieving its economic and community development goals. It outlines specific steps to be taken to direct Stanton’s land use planning, economic development, image, and overall quality of life. The General Plan is Stanton’s fundamental policy document regarding community and economic development of the City. The General Plan describes Stanton’s goals and strategies regarding land use, economic development, transportation, housing, open space/conservation, safety, public facilities, infrastructure, and community design. Along with the goals and strategies is an action guide geared toward implementing the goals and strategies.

The City’s General Plan consists of seven chapters to most accurately reflect the issues and needs of Stanton. These chapters are: Community Development; Community Design; Economic Development; Infrastructure & Community Services; Community Health & Safety; Housing; and Regional Coordination. An evaluation of the Project’s consistency with

applicable goals and policies is provided in Table 4-18, Proposed Project General Plan Consistency Analysis.

**TABLE 4-18**  
**PROPOSED PROJECT GENERAL PLAN CONSISTENCY ANALYSIS**

<b>Policy</b>	<b>Compliance with Policy</b>
<b>Chapter 2 – Community Development</b>	
<b>Goal LU-1.1: Create an economic and fiscal balance of residential, commercial and industrial uses.</b>	
<b>Strategy LU-1.1.1:</b> Encourage land uses which maximize economic development and enhance the quality of life.	<b>Proposed Project Would Not Conflict</b> The Specific Plan is designed to encourage a desirable mix of commercial, residential, mixed-use, and industrial uses. Design Guidelines and Development Regulations encourage high-quality development and enhanced quality of life within Stanton. Objective 12 of the Specific Plan encourages economic development and incentivizes investing in infill development.
<b>Strategy LU-1.1.2:</b> Ensure adjacent land uses are compatible with one another.	<b>Proposed Project Would Not Conflict</b> The Town Center Specific Plan includes a Land Use Plan (Exhibit 3.1) where sensitive uses such as single-family residential uses are buffered from the impacts of industrial and commercial development by limiting uses and intensity surrounding the single-family residential areas.
<b>Goal LU-2.1: Encourage land uses which provide employment opportunities for Stanton residents.</b>	
<b>Strategy LU-2.1.1:</b> Encourage revitalization and intensification of underutilized commercial uses within the city through the redevelopment process.	<b>Proposed Project Would Not Conflict</b> The Specific Plan includes a series of land use policies that encourage revitalization and mixed-use redevelopment and encourages intensification of underutilized commercial development that intensifies existing uses and better responds to changing economic market conditions. The Specific Plan's Objective 2 is to maintain existing businesses while encouraging a broader mix of uses and encouraging the revitalization of existing industrial uses.
<b>Strategy LU-2.2.1:</b> Develop an incentive program and other measures to encourage "business park" environments and improve project design.	<b>Proposed Project Would Not Conflict</b> Section 4.7.2.3 of the Specific Plan includes design guidelines for future industrial development within the Specific Plan area to be of high-quality designs and the development regulations included allow for only light-industrial uses that have fewer impacts on surrounding uses.
<b>Goal LU-3.1: A range and balance of residential densities which are supported by adequate city services.</b>	
<b>Strategy LU-3.1.1:</b> Preserve single-family residential neighborhoods.	<b>Proposed Project Would Not Conflict</b> The Specific Plan maintains the existing single-family residential land uses and preserves the low-density character of these neighborhoods. The Specific Plan also includes buffers from neighboring commercial and industrial uses by limiting uses and intensity surrounding the single-family residential areas. Objective 1 of the Specific Plan aims to preserve existing residential neighborhoods and create a vibrant, pedestrian friendly environment.
<b>Strategy LU-3.1.2:</b> Encourage infill and mixed-use development within feasible development sites.	<b>Proposed Project Would Not Conflict</b> Mixed-use development is encouraged by the Specific Plan. The Retail Oriented Mixed-Use (ROMU), Town Center Mixed-Use (TCMU), and Industrial land uses encourage mixed uses, with the ROMU and TCMU zones including residential uses. Also, Objective 12 of the Specific Plan encourages economic development and incentivizes investing in infill development.



**TABLE 4-18**  
**PROPOSED PROJECT GENERAL PLAN CONSISTENCY ANALYSIS**

<b>Policy</b>	<b>Compliance with Policy</b>
<b>Goal LU-5.1: Encourage the consolidation of existing non-conforming lots in commercial, industrial, and medium and high-density residential areas.</b>	
<b>Strategy LU-5.1.1:</b> Increase the non-financial incentives for lot consolidation in selected industrial, commercial, and medium and high-density residential areas.	<b>Proposed Project Would Not Conflict</b> Section 2.2.2 of the Specific Plan includes new regulations that encourages private development to consolidate lots for industrial, commercial, high-density residential, and mixed-use development. Lot consolidation aligns with the Specific Plan Objective 7 of creating a true “main street” through focusing on developing in a centralized area.
<b>Goal LU-7.1: Provide infrastructure to create foundation for future development.</b>	
<b>Strategy LU-7.1.2:</b> Ensure adequate funding for the financing of public facilities and capital improvements related to new development.	<b>Proposed Project Would Not Conflict</b> Chapter 6 of the Specific Plan identifies various funding mechanisms that may be utilized to ensure adequate funding for public facilities, capital improvement, and expansion of future services. Objective 11 of the Specific Plan aims to ensure adequate and efficient infrastructure to support existing and future development.
<b>Chapter 3 – Community Design</b>	
<b>Goal CD-1.1: Promote quality development and design that preserves and enhances a positive and unique image of Stanton, and fosters a sense of community pride.</b>	
<b>Strategy CD-1.1.1:</b> Identify a desired image and vision for the city of Stanton that can provide the basis for the design of new development, redevelopment, and all other facets of the city’s physical environment.	<b>Proposed Project Would Not Conflict</b> Preliminary phases of the Specific Plan included extensive outreach and visioning efforts, ensuring the identity of the Specific Plan area and future development patterns reflect the desires of residents and stakeholders within Stanton, as detailed in the project vision and objectives in Section 1.1.1.
<b>Strategy CD-1.1.2:</b> Ensure that new development within the city contributes to the image of Stanton in a positive way and places a high standard of architecture and site design.	<b>Proposed Project Would Not Conflict</b> Chapter 4 of the Specific Plan includes Design Guidelines and Development Regulations that require future projects to include high-quality architecture, site design, and orientation.
<b>Goal CD-1.2: Promote an attractive streetscape and public right-of-way, especially along major primary and secondary corridors, that is consistent with the desired version and image of Stanton.</b>	
<b>Strategy CD-1.2.1:</b> Create a unified and consistent streetscape.	<b>Proposed Project Would Not Conflict</b> Section 4.3, Streetscape Design Guidelines, of the Specific Plan includes guidelines for streetscape within the public rights-of way, and includes recommendations for streetscaping enhancements along major arterials, such as Beach Boulevard, as well as other streets within the Specific Plan area.
<b>Goal CD-1.3: Promote compatibility between land uses, including existing, redeveloped, and new uses, to further cohesiveness along the City’s primary and secondary corridors.</b>	
<b>Strategy CD-1.3.1:</b> Discourage placement of incompatible land uses next to each other.	<b>Proposed Project Would Not Conflict</b> The Town Center Specific Plan includes varying land uses and development regulations that eliminate incompatible uses being located next to each other and minimizes the effects of commercial and industrial development upon residential uses (Specific Plan Table 5.1, Permitted Land Uses). Industrial uses are envisioned to be those compatible with residential uses.

**TABLE 4-18**  
**PROPOSED PROJECT GENERAL PLAN CONSISTENCY ANALYSIS**

<b>Policy</b>	<b>Compliance with Policy</b>
<b>Strategy CD-1.3.2:</b> Support redevelopment of existing commercial, industrial, and residential structures and site improvements.	<b>Proposed Project Would Not Conflict</b> By increasing the allowed intensity within the Specific Plan area, the Specific Plan supports the redevelopment of existing commercial, industrial, and residential parcels. In an effort to facilitate the redevelopment of the commercial and industrial areas within the Specific Plan area, section 3.5.3, Alley Vacations, of the Specific Plan encourages vacating and reusing alleys within the area.
<b>Goal CD-2.1: Increase the number of public spaces within the City, as well as the quality of existing and new public spaces.</b>	
<b>Strategy CD-2.1.1:</b> Encourage the provision of public spaces as part of private development and redevelopment projects.	<b>Proposed Project Would Not Conflict</b> The Specific Plan includes requirements for additional public open space. Sections 3.4, Open Space Framework, and 4.4, Open Space Framework Concept, of the Specific Plan include an open space framework that requires the future dedication of new open spaces within the Specific Plan area. Properties outside of these locations would be encouraged to include new open spaces.
<b>Goal CD-4.1: Create a well-connected, multi-modal urban environment that increases mobility for all Stanton residents, whether they choose or are required to travel through the City by car, bicycle, foot, or public transportation modes.</b>	
<b>Strategy CD-4.1.1:</b> Promote a pedestrian friendly environment with attractive, walkable neighborhoods and commercial areas.	<b>Proposed Project Would Not Conflict</b> The Specific Plan includes improvements to the City's circulation system and streetscape that increase overall access, safety, and encourage multi-modal transit throughout the Specific Plan area. Through encouraging efficiency between trip origin and trip destination in the Specific Plan area, the number of vehicle trips and durations will reduce (Objective 10 of the Specific Plan).
<b>Strategy CD-4.1.2:</b> Promote a pedestrian friendly environment with attractive, walkable neighborhoods and commercial areas.	<b>Proposed Project Would Not Conflict</b> The Specific Plan encourages a mix of uses that increases walkability and promotes a pedestrian-friendly environment by providing guidelines and standards related to future development, particularly pedestrian safety. Streetscaping improvements proposed within the Specific Plan area encourage walkability by providing an aesthetically appealing pedestrian experience (Section 3.5.4).
<b>Strategy CD-4.1.3:</b> Provide for points of connection between various modes of transportation, including pedestrian, bicycle, and public transportation connections.	<b>Proposed Project Would Not Conflict</b> Section 3.5 of the Specific Plan includes improvements to the circulation network and streetscape that will facilitate multi-modal transportation throughout the Specific Plan area. The Specific Plan also includes additional connections between existing circulation facilities to increase access (e.g., Court Street crossing).
<b>Chapter 4 – Economic Development</b>	
<b>Goal ED-1.2: Prevent retail leakage – encourage Stanton residents to shop within the City by providing a retail and service market that can compete with new commercial developments in surrounding cities.</b>	
<b>Strategy ED-1.2.1:</b> Improve the competitiveness of shopping centers within Stanton through the provision of a greater mix of available retailers and more attractive retail centers.	<b>Proposed Project Would Not Conflict</b> The Specific Plan includes providing a new set of development regulations and design guidelines to existing retail areas, as well as updating uses to allow for a greater mix of businesses. This will create opportunities for new commercial development to better respond to changing demands in the retail space, as well as encourage more attractive retail centers. Additionally, this will provide for more locally serving retail and commercial developments (Objective 4).

**TABLE 4-18**  
**PROPOSED PROJECT GENERAL PLAN CONSISTENCY ANALYSIS**

<b>Policy</b>	<b>Compliance with Policy</b>
<b>Goal ED-1.3: Improve the quality of industrial uses located within the City.</b>	
<b>Strategy ED-1.3.1:</b> Direct industrial business attraction efforts at light manufacturing and flex tech industrial uses.	<b>Proposed Project Would Not Conflict</b> Chapter 4 of the Specific Plan includes Design Guidelines and Development Regulations for the existing industrial area that prohibit incompatible development with neighboring residential neighborhoods. The provisions within the Specific Plan allows for light-industrial and tech-oriented industrial uses that are appropriate for anticipated mixed-use developments within the Specific Plan area.
<b>Goal ED-2.2: Promote economic revitalization at key locations within the City, specifically the major arterials Beach Boulevard and Katella Avenue, which carry commuters and other travelers through Stanton.</b>	
<b>Strategy ED-2.2.1:</b> Encourage mixed-use development along major corridors, specifically Beach Boulevard and Katella Avenue, as well as at major city intersections and activity nodes.	<b>Proposed Project Would Not Conflict</b> The Specific Plan includes mixed-use zones for the portions of the Specific Plan along Beach Boulevard, Katella Avenue, and Main Street, as seen in Exhibit 3.1 of the Specific Plan.
<b>Strategy ED-2.2.2:</b> Improve the look and character of commercial developments located along Beach Boulevard and Katella Avenue, or at other major arterials, corridors and intersections.	<b>Proposed Project Would Not Conflict</b> Chapter 4 of the Specific Plan includes Design Guidelines and Development Regulations that require high-quality architecture for future developments and improvements to existing businesses. Special treatments are required at major gateway intersections.
<b>Goal ED-3.2: Avoid further over-saturation of convenience uses and strip commercial centers.</b>	
<b>Strategy ED-3.2.1:</b> Strengthen Stanton's mix of retailers to improve shopping and employment opportunities for residents.	<b>Proposed Project Would Not Conflict</b> Chapter 5 of the Specific Plan includes providing a new set of development regulations and design guidelines to existing retail areas, as well as updating uses to allow for a greater mix of businesses. This will create opportunities for new commercial development to better respond to changing demands in the retail space, as well as encourage more attractive retail centers.
<b>Chapter 5 - Infrastructure and Community Services</b>	
<b>Goal ICS-1.1: Provide an efficient, coherent, and well-maintained transportation network that adequately supports the General Plan land use concept.</b>	
<b>Strategy ICS-1.1.2:</b> Improve efficiency of the city's existing transportation network.	<b>Proposed Project Would Not Conflict</b> The Specific Plan includes the potential for the creation of a parking district within the Specific Plan area. Additionally, Section 2.2.2 of the Specific Plan includes new connections to increase multi-modal accessibility, via active and inactive rail corridors traversing the Specific Plan area.
<b>Goal ICS-1.2: Encourage alternatives to the private automobile by increasing access and opportunities to public transit, as well as to other alternative modes of transportation, such as biking and walking.</b>	
<b>Strategy ICS-1.2.2:</b> Proactively plan for the reuse of the Pacific Electric and Union Pacific Corridors as a light rail facilities, or other alternative transportation use, such as a regional bikeway and linear park.	<b>Proposed Project Would Not Conflict</b> As described in Section 2.3.3 of the Specific Plan incorporates the Pacific Electric and Union Pacific rail corridors into a light rail network or part of the open space networks. The Specific Plan also allows for the potential rail station at the vacant parcel along Beach Boulevard.
<b>Chapter 6 - Community Health and Safety</b>	
<b>Goal CHS-3.3: Establish land uses which are compatible with noise levels within the community.</b>	
<b>Strategy CHS-3.3.1:</b> Land use planning decisions directly relate to potential noise impacts. Therefore, careful consideration of noise impacts should be a part of all land use decisions.	<b>Proposed Project Would Not Conflict</b> The Specific Plan includes new land uses and development regulations that takes noise and other potential impacts into consideration by requiring buffers and limiting the types of industrial uses allowed to minimize land use incompatibilities. As indicated in Section 4.7.3.5 of

**TABLE 4-18**  
**PROPOSED PROJECT GENERAL PLAN CONSISTENCY ANALYSIS**

<b>Policy</b>	<b>Compliance with Policy</b>
	the Specific Plan, larger massings and wall planes on buildings near the railroad right-of-way are allowed.
<b>Chapter 7 – Housing Element</b>	
<b>Goal H-1: Provide for a housing stock of sufficient quantity composed of a variety and range of types and costs.</b>	
<b>Strategy H-1.1.1:</b> Review and revise development standards, as appropriate, to facilitate construction of a range of housing types.	<b>Proposed Project Would Not Conflict</b> Chapter 5 of the Specific Plan includes new development standards that allow for a variety of medium- and higher-density housing types, as well as mixed-use housing, that may appeal to a range of demographics.
<b>Strategy H-1.1.2:</b> Maximize the development potential of vacant and underutilized land.	<b>Proposed Project Would Not Conflict</b> The Specific Plan increases the development potential of vacant and underutilized land within the Specific Plan area and allows for a variety of uses, maximizing the development potential (Section 2.3.1 of the Specific Plan).
<b>Goal H-3.1: Retention of existing housing stock and housing opportunities for Stanton residents.</b>	
<b>Strategy 3-1.1:</b> Ensure long term affordability of housing units.	<b>Proposed Project Would Not Conflict</b> Chapter 5 of the Specific Plan encourages the development of affordable housing. These affordable units will include long-term affordability covenants to ensure they are preserved for an extended period of time.
<b>Goal H-4.1: Access to decent and suitable housing opportunities for all Stanton residents.</b>	
<b>Strategy H-4.1.1:</b> Promote homeownership opportunities.	<b>Proposed Project Would Not Conflict</b> Section 4.7.2.1 of the Specific Plan increases the allowed housing intensity within the Specific Plan area and allows for a variety of housing types, including single-family homes, townhomes and condominiums, thereby promoting homeownership opportunities.
<b>Strategy H-4.1.3:</b> Provide opportunities for the development of housing for large families.	<b>Proposed Project Would Not Conflict</b> Section 5.5 of the Specific Plan increases the allowed housing intensity within the Specific Plan area and allows for a variety of housing types, including single-family homes, townhomes and condominiums to accommodate large families.
<b>Strategy H-4.1.7:</b> Provide opportunities for the development of housing for extremely low-income households.	<b>Proposed Project Would Not Conflict</b> Chapter 5 of the Specific Plan encourages the development of affordable housing, including those for extremely low-income households. These affordable units will include long-term affordability covenants to ensure they are preserved for an extended period of time.
<b>Goal H-6.1: Promote energy conservation, and green building techniques for residential construction and rehabilitation projects.</b>	
<b>Strategy H-6.1.1:</b> Encourage use of energy-efficient design and appliances.	<b>Proposed Project Would Not Conflict</b> Chapter 4, Design Guidelines, of the Specific Plan encourages energy efficiency of new developments through encouraging solar panels, low-flow water fixtures, energy efficient appliances sustainable methods of construction, amongst others.
<i>Source: Stanton 2008a.</i>	

As demonstrated in Table 4-18, the Project would be consistent with the General Plan's applicable goals and strategies. The Specific Plan area is designated as "Medium Density Residential," "High Density Residential," "Town Center Mixed Use District" and "Industrial." In order to be consistent with the General Plan, all parcels within the Specific Plan not

currently designated “Town Center Mixed Use District” are redesignated from their current designation to “Town Center Mixed Use District”. Therefore, in light of the above, there would be no conflict with the goals and policies of the General Plan or the land use designation for the site.

### ***City of Stanton Zoning Code***

Existing zoning for parcels within the Specific Plan includes the following zoning designations: “CN” Commercial neighborhood Zone, “CG” Commercial General Zone, “PR” Parks and Recreation Zone, “OS” Open Space/Buffer Zone, “IG” Industrial General Zone, “RL” Single-Family Residential, “RM” Medium Density Residential, and “PI” Public Institutional Zone. A Zone Change is required to adopt the Specific Plan. As such, the zoning of the site would change from the above designations to “‘TCSP’ Town Center Specific Plan”.

In light of the above analysis, the Project would not cause a significant environmental impact, as the Project would not conflict with any land use plan, policy, or regulation, including the City’s General Plan and Zoning. Impacts would be less than significant, and no mitigation is required.

### **Regulatory Requirements**

No regulatory requirements have been identified.

### **Mitigation Measures**

Project implementation would not result in significant impacts related to Land Use and Planning; therefore, no mitigation measures are required.

### **Conclusion**

The additional 139 units have no new significant impacts beyond the impacts analyzed in the GP EIR.



## 4.12 MINERAL RESOURCES

Would the project:	Potentially Significant Impact	Less Than Significant With Mitigation Incorporated	Less Than Significant Impact	No Impact
a) Result in the loss of availability of a known mineral resource that would be of value to the region and the residents of the state?	<input type="checkbox"/>	<input type="checkbox"/>	<input type="checkbox"/>	<input checked="" type="checkbox"/>
b) Result in the loss of availability of a locally-important mineral resource recovery site delineated on a local general plan, specific plan or other land use plan?	<input type="checkbox"/>	<input type="checkbox"/>	<input type="checkbox"/>	<input checked="" type="checkbox"/>

### 2008 General Plan Update EIR

The analysis in the Initial Study for the GP EIR concluded that the General Plan Update would not result in the loss of availability of a known mineral resource that would be of value to the region and the residents of the State and would not result in the loss of availability of a locally-important mineral resource recovery site delineated on a local plan, specific plan, or other land use plan. Thus, this topic was focused out from further analysis in the GP EIR.

### Supplemental Analysis

**a) Result in the loss of availability of a known mineral resource that would be of value to the region and the residents of the state?**

**b) Result in the loss of availability of a locally-important mineral resource recovery site delineated on a local general plan, specific plan, or other land use plan?**

**No Impact.** The California Department of Conservation (DOC), California Geological Survey (CGS) designates Mineral Resources Zones (MRZs) according to the presence of or potential for underlying mineral resources. MRZ-1 is an area with no significant mineral deposits; MRZ-2 is an area with significant mineral deposits; and MRZ-3 is an area containing known mineral resources of undetermined significance. The Project site is designated as a MRZ-3 zone according to the CGS Mineral Resources Zones (CGS 2015a). There are no areas within the City of Stanton containing known mineral resources appropriate for mineral extraction.

There are no past or ongoing oil or gas drilling activities within the Specific Plan boundaries. Review of the California Geologic Energy Management Division (CalGEM) Well Finder shows no oil or gas wells are located within the Project boundaries. The nearest wells are dry, plugged holes located near the corners of Katella Avenue/Western Avenue and David Land/Mission Way. These wells are located in the City but outside of the Project area boundaries (CalGEM 2021). Additionally, there is no mining activities or mines located within or near the Project area boundaries as shown by the DOC, Division of Mine Reclamation map (DOC 2016).

Thus, the Project would not result in the loss of availability of locally important mineral resources. No impacts would occur, and no mitigation is required.

### **Regulatory Requirements**

No regulatory requirements have been identified.

### **Mitigation Measures**

Project implementation would not result in significant impacts related to Mineral Resources; therefore, no mitigation measures are required.

### **Conclusion**

The additional 139 units have no significant impacts beyond the impacts analyzed in the Initial Study for the General Plan Update.

## 4.13 NOISE

Would the project result in:	Potentially Significant Impact	Less Than Significant With Mitigation Incorporated	Less Than Significant Impact	No Impact
a) Generation of a substantial temporary or permanent increase in ambient noise levels in the vicinity of the project in excess of standards established in the local general plan or noise ordinance, or applicable standards of other agencies?	<input type="checkbox"/>	<input type="checkbox"/>	<input checked="" type="checkbox"/>	<input type="checkbox"/>
b) Generation of excessive groundborne vibration or groundborne noise levels?	<input type="checkbox"/>	<input checked="" type="checkbox"/>	<input type="checkbox"/>	<input type="checkbox"/>
c) For a project located within the vicinity of a private airstrip or an airport land use plan or, where such a plan has not been adopted, within two miles of a public airport or public use airport, would the project expose people residing or working in the project area to excessive noise levels?	<input type="checkbox"/>	<input type="checkbox"/>	<input type="checkbox"/>	<input checked="" type="checkbox"/>

### **2008 General Plan Update EIR**

The analysis in the GP EIR indicated that implementation of the General Plan Update could generate short-term construction noise levels in excess of established standards and could contribute to an exceedance of the City's long-term operational noise standards resulting in potential noise impacts to sensitive receptors (significant unavoidable impact). Cumulative impacts related to short-term construction was considered less than significant, and long-term operational noise were considered significant and unavoidable.

### **Introduction**

#### ***Noise and Vibration Concepts***

Several rating scales (or noise "metrics") are used to analyze the effects of noise on a community. These scales include the equivalent noise level ( $L_{eq}$ ) and the community noise equivalent level (CNEL). Average noise levels over a period of minutes or hours are usually expressed as A-weighted decibels (dBA)  $L_{eq}$ , which is the equivalent noise level for that period of time. The period of time averaging may be specified where  $L_{eq}(3)$  would be a 3-hour average. When no period is specified, a 1-hour average is assumed. Noise of short duration (i.e., substantially less than the averaging period) is averaged into ambient noise during the period of interest. Thus, a loud noise lasting several seconds, or a few minutes may have minimal effect on the measured sound level averaged over a one-hour period.

To evaluate community noise impacts, CNEL was developed to account for human sensitivity to evening and nighttime noise. CNEL separates a 24-hour day into three periods: daytime (7:00 AM to 7:00 PM), evening (7:00 PM to 10:00 PM), and nighttime (10:00 PM to 7:00 AM). The evening sound levels are assigned a 5-dBA penalty, and the nighttime sound levels are assigned a 10-dBA penalty prior to averaging them with daytime hourly sound levels. Other

statistical descriptors often used to describe noise, are  $L_{\max}$  and  $L_{\min}$ , which are the highest and lowest A-weighted sound levels that occur during a noise event, respectively.

Vibration amplitudes are commonly expressed in peak particle velocity (ppv) or root-mean square (RMS) vibration velocity. Ppv is defined as the maximum instantaneous positive or negative peak of a vibration signal. Ppv and RMS vibration velocity are normally described in inches per second. Similar to airborne sound, vibration velocity can be expressed in decibel notation as vibration decibels (VdB).

### ***Existing Conditions***

Existing ambient noise levels are comprised of local noise sources. The primary noise sources associated with developed areas are generally vehicle traffic along transportation corridors. To evaluate the existing noise environment, noise modeling of existing traffic volumes was conducted, as shown in Table 4-19, below. The complete noise modeling results are included in Appendix E, Noise Calculations.

**TABLE 4-19  
EXISTING TRAFFIC NOISE LEVELS**

<b>Roadway Segments</b>	<b>Existing Traffic Volumes</b>	<b>Existing Traffic Noise Levels (dBA <math>L_{eq}</math> at 50 feet from roadway centerline)</b>
Cerritos, West of Rose	13,100	72
Cerritos, East of Dale	12,600	71
Katella, West of Beach	21,500	74
Katella, East of Court	21,600	74
Beach, North of Cerritos	44,100	78
Beach, South of Katella	46,200	78
dBA: A-weighted decibels; $L_{eq}$ : equivalent noise level		

### **Sensitive Receptors**

The State of California defines noise-sensitive receptors as those land uses that require serenity or are otherwise adversely affected by noise events or conditions. The land use categories requiring the lowest noise thresholds are schools, libraries, churches, hospitals, and residences. These uses proximate to the Project site are referred to as the Project's "noise sensitive receptors" due to sensitivity of these uses to noise exposure.

### ***City of Stanton General Plan***

The City of Stanton is affected by several different sources of noise, including vehicle traffic, commercial and industrial activity, and periodic nuisances such as construction, loud parties, and other events. The Noise Element of the City of Stanton General Plan (adopted September 23, 2008) is intended to identify these sources and provide objectives and policies that ensure that noise from these sources does not create an unacceptable noise environment.

The Noise Element addresses protecting noise-sensitive land uses, ensuring land use/noise compatibility, reducing noise from mobile sources and mitigating noise from construction, maintenance, and other sources.

The Noise Element has adopted a local Noise Control Ordinance (Municipal Code 9.28.050 Exterior Noise Standards) in order to control unnecessary, excessive, and annoying sounds emanating from incorporated areas of the City. The Ordinance is designed to control unnecessary, excessive, and annoying sounds in residential neighborhoods by the following noise standards:

- Exterior and interior noise of 55 dBA during the hours of 7:00 a.m. to 10:00 p.m.;
- Exterior noise of 50 dBA during the hours of 10:00 p.m. to 7:00 a.m.; and,
- Interior noise of 45 dBA during the hours of 10:00 p.m. to 7:00 a.m.

The Ordinance prohibits exterior noise sources to exceed the following:

- The noise standard for a cumulative period of more than thirty minutes in any hour; or
- The noise standard plus 5 dB(A) for a cumulative period of more than fifteen minutes in any hour; or
- The noise standard plus 10 dB(A) for a cumulative period of more than five minutes in any hour; or
- The noise standard plus 15 dB(A) for a cumulative period of more than one minute in any hour; or
- The noise standard plus 20 dB(A) for any period of time.

Interior noise sources cannot exceed the following:

- The interior noise standard for a cumulative period of more than five minutes in any hour; or
- The interior noise standard plus 5 dB(A) for a cumulative period of more than one minute in any hour; or
- The interior noise standard plus 10 dB(A) for any period of time.

The City's land use noise compatibility standards are provided for reference in Table 4-20 Land Use Noise Compatibility Guidelines – California.



**TABLE 4-20**  
**LAND USE-NOISE COMPATIBILITY GUIDELINES - CALIFORNIA**

<b>General Plan Land Use Designation</b>	<b>Normally Acceptable (dBA CNEL)</b>	<b>Conditionally Acceptable (dBA CNEL)</b>	<b>Normally Unacceptable (dBA CNEL)</b>	<b>Clearly Unacceptable (dBA CNEL)</b>
Residential - Low Density, Single-Family, Duplex, Mobile Homes	50 - 60	55 - 70	70-75	75-85
Residential - Multiple Family	50 - 65	60 - 70	70 - 75	70 - 85
Transient Lodging - Motels, and Hotels	50 - 65	60 - 70	70 - 80	80 - 85
Schools, Libraries, Churches, Hospitals, Nursing Homes	50 - 65	60 - 70	70 - 80	80 - 85
Auditoriums, Concert Halls, Amphitheaters	NA	50 - 70	NA	65 - 85
Sports Arenas, Outdoor Spectator Sports	NA	50 - 75	NA	70 - 85
Playgrounds, Neighborhood Parks	50 - 70	NA	67.5 - 75	72.5 - 85
Golf Courses, Riding Stables, Water Recreation, Cemeteries	50 - 70	NA	70 - 80	80 - 85
Office Buildings, Business Commercial and Professional	50 - 70	67.5 - 77.5	75 - 85	NA
Industrial, Manufacturing, Utilities, Agriculture	50 - 75	70 - 80	75 - 85	NA
<p>NA: Not Applicable</p> <p>Source: General Plan Guidelines, Office of Planning and Research, California, October 2003.</p> <p><b>Normally Acceptable</b> – Specified land use is satisfactory, based upon the assumption that any buildings involved are of normal conventional construction, without any special noise insulation requirements.</p> <p><b>Conditionally Acceptable</b> – New construction or development should be undertaken only after a detailed analysis of the noise reduction requirements is made and needed noise insulation features included in the design. Conventional construction, but with closed windows and fresh air supply systems or air conditioning, will normally suffice.</p> <p><b>Normally Unacceptable</b> – New construction or development should be discouraged. If new construction or development does proceed, a detailed analysis of the noise reduction requirements must be made and needed noise insulation features included in the design.</p> <p><b>Clearly Unacceptable</b> – New construction or development should generally not be undertaken.</p>				

### ***City of Stanton Municipal Code***

Relevant sections of the City Municipal Code (Chapter 9.28, Noise Control) to the proposed residential uses of the Specific Plan are discussed further below.

#### **9.28.090 Air conditioning and refrigeration—Special provisions**

Until January 19, 1979, the noise standards enumerated in Sections 9.28.050 and 9.28.060 shall be increased eight dB(A) where the alleged offensive noise source is an air conditioning or refrigeration system or associated equipment which was installed prior to the effective date of the ordinance codified in this chapter. (Prior code Section 9.44.090)

9.28.095 Special noise sources—Radios, television sets and similar devices

- A. Use Restricted. It is unlawful and a misdemeanor, subject to punishment in accordance with Chapter 1.10 of this code, for any person within the city of Stanton to use or operate any radio receiving set, musical instrument, phonograph, television set, or other machine or device for the producing or reproducing of sound at any time in such a manner as to produce noise levels on residential land which would disturb the peace, quiet, and comfort of neighboring residents or any reasonable person of normal sensitivity residing in the area.
- B. Prima Facie Violation. Any noise exceeding the ambient noise level at the property line of any residential area (or if a condominium or apartment house, within any adjoining apartment) by more than five decibels shall be deemed to be prima facie evidence of a violation of the provisions of this section. (Ord. 838 Section 2, 2000)

9.28.096 Same—Machinery, fans and other mechanical devices

Any noise level from the use or operation of any machinery, equipment, pump, fan, air conditioning apparatus, refrigerating equipment, or other mechanical or electrical device, or in repairing or rebuilding any motor vehicle, which exceeds the noise limits as set forth in this title at any property line, or, if a condominium or rental unit, within any condominium unit or rental unit within the complex, shall be a violation of this chapter. (Ord. 838 Section 3, 2000)

9.28.070 Special provisions

- E. Noise sources associated with construction, repair, remodeling, or grading of any real property provided said activities do not take place between the hours of eight p.m. and seven a.m. on weekdays, including Saturday, or at any time on Sunday or a federal holiday;
- I. Noise sources associated with the maintenance of real property provided said activities take place between the hours of seven a.m. and eight p.m. on any day except Sunday or federal holiday, or between the hours of nine a.m. and eight p.m. on Sunday or federal holiday;

20.300.100 Vibration

Existing and proposed uses shall not generate vibrations that can or may be considered a nuisance or hazard on any adjacent property or shall be cushioned or isolated to prevent generation of vibrations. (Ord. 1017, 2013).

---

## **Supplemental Analysis**

- a) Generation of a substantial temporary or permanent increase in ambient noise levels in the vicinity of the project in excess of standards established in the local general plan or noise ordinance, or applicable standards of other agencies?***

### ***Project Related Temporary Noise Increases***

**Less Than Significant Impact.** Construction activities of proposed residential uses would occur within the Specific Plan area. The specific locations of these activities within this Area are currently unknown. These construction activities are likely to involve demolition of existing structures, grading and excavation for utilities and building foundations, building construction, paving, and architectural coatings. Construction activities are anticipated to occur over a period of 30 years (Specific Plan buildout); however, due to a relatively small number of proposed units, construction is not anticipated to occur throughout that timeframe. It is assumed that there would be approximately 5 dwelling units developed annually if the development of the Proposed Project were averaged over the 30-year time period. It is expected that development of the proposed residential units would not follow this annual average and would be based on market demand, but this estimate provides an idea of the relatively small magnitude of development averaged over the full buildout of the Specific Plan. Even if the actual development's magnitude is higher, the amount of haul truck and worker commute trips is low due to the relatively small amount of develop that is proposed. In addition, all construction activities would occur within the hours specified by the City's Noise Ordinance. Local intersections analyzed in the traffic analysis have approximately 12,000 to 46,000 existing vehicle trips per day. Based on these vehicle trips, the addition of Project related construction trips from the development of the Specific Plan would not result in an audible change in the average traffic noise along the roadways. A doubling of traffic is generally required for a 3-decibel change in noise levels and 3-decibels is the minimum change in noise levels that is needed to be perceptible for human hearing in outdoor environments. As such, construction traffic would not result in an audible change in noise levels and would not result in a significant impact to receptors along local roadways.

In typical construction projects, such as the proposed Project, demolition and grading activities generate the highest noise levels, since they involve the use of the largest equipment. During demolition and grading, persons in the immediate vicinity of the construction site would experience short-term noise impacts related to the operation of heavy construction equipment such as bulldozers, hoe-rams, excavators, and dump trucks. Noise levels would fluctuate depending on equipment type, duration of use, and distance between noise source and receiver.

Local residents and other receptors would be subject to elevated noise levels due to the operation of Project-related construction equipment. Construction activities are carried out in discrete steps, each of which has its own mix of equipment and, consequently, its own noise characteristics. These various sequential phases would change the character of the noise levels surrounding the construction site as work progresses. Construction noise levels reported in the USEPA's *Noise from Construction Equipment and Operations, Building Equipment, and Home Appliances* were used to estimate future construction noise levels for

future projects. Typically, the estimated construction noise levels are governed primarily by equipment that produces the highest noise levels. Construction noise levels for each generalized construction phase (ground-clearing/demolition, excavation, foundation construction, building construction, paving, and site cleanup) are based on a typical construction equipment mix for an industrial project and do not include use of atypical, very loud, and vibration-intensive equipment (e.g., pile drivers).

The degree to which noise-sensitive receptors are affected by construction activities depends heavily on their proximity. The distance of future construction sites to nearby noise sensitive uses is currently unknown. For informational purposes, estimated noise levels attributable to the development of the future projects at various distances are shown in Table 4-21, Construction Noise Levels at Noise-Sensitive Uses. Activities located closer to receivers would be louder and those that are located further than 50 feet would be lower depending on the separation distance. Calculations are included in Appendix E, Noise Calculations.

**TABLE 4-21  
CONSTRUCTION NOISE LEVELS AT NOISE-SENSITIVE USES**

Construction Phase	Noise Levels (Leq dBA)			
	Construction at 25 feet	Construction at 50 feet	Construction at 100 feet	Construction at 200 feet
Ground Clearing/Demolition	90	84	78	72
Excavation	95	89	83	77
Foundation Construction	84	78	72	66
Building Construction	93	87	81	75
Paving and Site Cleanup	95	89	83	77
Leq dBA: Average noise energy level; Max: maximum; avg: average; ft: feet, NA: Not Applicable Note: Noise levels from construction activities do not take into account attenuation provided by intervening structures.				

Construction activities would comply with the City's Municipal Code Section 9.28.070, which exempts construction noise from quantitative limits during specified hours. Because the Project would limit construction noise to the least noise sensitive portions of the day and would not involve especially loud pieces of construction equipment such as pile drivers, impacts would be less than significant, and no mitigation is required.

### ***Permanent Project-Related Noise Increases***

Permanent sources of noise associated with the Project involves vehicle trips traveling to and from the Project site, property maintenance activities (landscaping), parking lot activities, recreational activities within residential courtyards, and mechanical sources of noise.

### Noise Generated by Project Traffic

Operation of the proposed Project would generate traffic along roadways in the Project vicinity. The Project is anticipated to generate an additional 937 trips per day with 56 AM peak-hour trips and 71 PM peak-hour trips. Project related traffic volumes would be distributed across roadways local to the Project. As shown in Table 4-22, below, the Project would result in minimal increases in traffic volumes. This increase in traffic volumes would result in noise levels increases of less than 1 decibel. A doubling of traffic volumes would result in traffic noise increases of 3 decibels. A 3-decibel increase is the minimum change in noise levels that is perceptible to human hearing in outdoor environments. Because traffic noise increases are below the limits of human hearing to detect an audible change in noise levels, traffic noise increases from the Project would not be perceptible or substantial. The impact pertaining to traffic noise levels would therefore be less than significant, and no mitigation is required.

**TABLE 4-22  
PROJECT-RELATED OFFSITE TRAFFIC NOISE INCREASES**

<b>Roadway</b>	<b>Build-Out No Project Traffic Volumes</b>	<b>Build-Out Project Traffic Volumes</b>	<b>Project Only Traffic Volume Increase</b>	<b>Project Only Traffic Noise Increase (dBA CNEL)</b>
Cerritos, West of Rose	14,900	14,900	0	0.00
Cerritos, East of Dale	14,000	14,100	100	0.03
Katella, West of Beach	24,600	24,600	0	0.00
Katella, East of Court	24,400	24,500	100	0.02
Beach, North of Cerritos	49,800	50,100	300	0.03
Beach, South of Katella	52,200	52,500	300	0.02

### Noise Generated by On-Site Sources

The primary noise sources generated by operation of the proposed Project would be heating, ventilation, and air conditioning (HVAC) equipment, landscape maintenance, parking lot activities, recreational activities within residential courtyards, and trash collection. Noise generated by trash collection is not regulated by the Municipal Code. This source of noise is common with land use development. Noise generated by landscaping activities is regulated by Section 9.28.070.I. Special Provisions, which restricts maintenance of property to the least noise sensitive hours of the day. Noise generated by recreational activities in residential courtyards are regulated under the City's exterior and interior noise standards as well as Section 9.28.095 that addresses disturbances in residential areas from music. Parking lots generate noise from vehicle ingress/egress, door slams, car alarms, and engine starts. Noise generated by parking lot activities are generally of low magnitude and would not result in a public nuisance. Noise associated with car alarms are of high magnitude to attract public attention and deter theft, but the duration of these events are short and generally infrequent. In addition, the California vehicle Code Section 22651.5 allows a peace officer to remove a vehicle with a car alarm after 20 minutes of activation.



These sources of noise are typical of developed land uses and because they are regulated by the City, they would not result in noise levels of sufficient magnitude and frequency of occurrence to result in a significant noise impact. Impacts to noise generated by on-site sources would be less than significant, and no mitigation is required.

Therefore, the Project would have less than significant impacts related to generation of a substantial temporary or permanent increase in ambient noise levels in the vicinity of the project, and no mitigation is required.

***b) Generation of excessive groundborne vibration or groundborne noise levels?***

**Less Than Significant With Mitigation Incorporated.** There are no applicable City standards for structural damage from vibration. The California Department of Transportation (Caltrans) vibration damage potential guideline thresholds are shown in Table 4-23.

**TABLE 4-23  
VIBRATION DAMAGE THRESHOLD CRITERIA**

Structure and Condition	Maximum ppv (in/sec)	
	Transient Sources	Continuous/Frequent Intermittent Sources
Extremely fragile historic buildings, ruins, ancient monuments	0.12	0.08
Fragile buildings	0.20	0.10
Historic and some old buildings	0.50	0.25
Older residential structures	0.50	0.30
New residential structures	1.00	0.50
Modern industrial/commercial buildings	2.00	0.50
ppv: peak particle velocity; in/sec: inch(es) per second. Note: Transient sources create a single isolated vibration event, such as blasting or drop balls. Continuous/frequent intermittent sources include impact pile drivers, pogo-stick compactors, crack-and-seat equipment, vibratory pile drivers, and vibratory compaction equipment. Source: Caltrans 2020.		

The Caltrans vibration annoyance potential guideline thresholds are shown in Table 4-24. Based on the guidance in Table 4-24, the “strongly perceptible” vibration level of 0.9 ppv in/sec is used in this analysis as the threshold for a potentially significant vibration impact for human annoyance.

**TABLE 4-24  
VIBRATION ANNOYANCE CRITERIA**

Average Human Response	Maximum ppv (in/sec)	
	Transient Sources	Continuous/Frequent Intermittent Sources
Barely perceptible	0.04	0.01
Distinctly perceptible	0.25	0.04
Strongly perceptible	0.90	0.10
Severe	2.0	0.4
ppv: peak particle velocity; in/sec: inch(es) per second. Source: Caltrans 2020.		

Table 4-25 summarizes typical vibration levels measured during construction activities for various vibration-inducing equipment at a distance of 25 feet.

**TABLE 4-25  
VIBRATION LEVELS FOR CONSTRUCTION  
EQUIPMENT**

Equipment	ppv at 25 ft (in/sec)
Impact pile driver	1.518
Vibratory roller	0.210
Large bulldozer	0.089
Caisson drilling	0.089
Loaded trucks	0.076
Jackhammer	0.035
Small bulldozer	0.003
ppv: peak particle velocity; in/sec: inches per second. Source: Federal Transit Administration 2018.	

The exact location of the nearest structures to the Project construction sites are currently unknown. It is also unknown which equipment would be used or the resiliency of the existing structures that would be proximate to the Project site. Table 4-26, Project Vibration Impacts, shows the vibration exposure levels for various distances of construction equipment from offsite buildings.

**TABLE 4-26  
PROJECT VIBRATION IMPACTS**

Equipment	Vibration Levels at Different Distances				
	(ppv @ 10 ft)	(ppv @ 20 ft)	(ppv @ 30 ft)	(ppv @ 40 ft)	(ppv @ 50 ft)
Impact pile driver	<b>6.000</b>	<b>2.121</b>	<b>1.155</b>	<b>0.104</b>	<b>0.537</b>
Vibratory roller	<b>0.830</b>	<b>0.293</b>	<b>0.160</b>	0.044	0.074
Caisson Drill	<b>0.352</b>	<b>0.124</b>	0.068	0.044	0.031
Large bulldozer	<b>0.352</b>	<b>0.124</b>	0.068	0.001	0.031
Loaded trucks	<b>0.300</b>	<b>0.106</b>	0.058	0.104	0.027
Jackhammer	<b>0.138</b>	0.049	0.027	0.038	0.012
Small bulldozer	0.012	0.004	0.002	0.017	0.001
<b>Annoyance Criteria</b>	0.1	0.1	0.1	0.1	0.1
<b>Building Damage Criteria:</b>					
Extremely Fragile Historic Buildings	0.08	0.08	0.08	0.08	0.08
Fragile Buildings	0.10	0.10	0.10	0.10	0.10
Historic and Some Old Buildings	0.25	0.25	0.25	0.25	0.25
Older Residential Structures	0.30	0.30	0.30	0.30	0.30
New Residential Structures	0.50	0.50	0.50	0.50	0.50
Modern Industrial/Commercial Buildings	0.50	0.50	0.50	0.50	0.50
ppv: peak particle velocity; ft: feet					
Note: Calculations can be found in Appendix E.					

As shown in Table 4-26, vibration levels would potentially exceed the annoyance and building damage thresholds depending on the distances between the construction equipment and offsite structures. Because vibration levels could be above the significance thresholds, the future projects' construction activities may result in annoyance and cosmetic building damage at the nearest offsite structures to the site without the implementation of mitigation. As such, MM NOI-1 is proposed to establish buffer distances so that vibration annoyance is minimized and building damage does not occur.

MM NOI-1 would avoid potential vibration induced cosmetic building damage to offsite buildings. MM NOI-1 provides flexibility in establishing setback distances based on the construction equipment that would be used and the types of structures that may be affected. With the implementation of MM NOI-1, vibration levels produced by project related construction equipment would be below both the annoyance and building damage criteria and result in less than significant construction related vibration impacts.

- c) For a project located within the vicinity of a private airstrip or an airport land use plan or, where such a plan has not been adopted, within two miles of a public airport or public use airport, would the project expose people residing or working in the project area to excessive noise levels?***

**No Impact.** The Joint Forces Training Base (JFTB) Los Alamitos is located in the City of Los Alamitos, approximately two and half miles to the west of the Specific Plan area. The Airport Environs Land Use Plan (AELUP) is a land use compatibility plan that is intended to protect the public from adverse effects of aircraft noise; ensure the people and facilities are not concentrated in areas susceptible to aircraft accidents; and ensure that no structures or activities adversely affect navigable space. The AELUP identifies standards for development in the airport's planning area based on noise contours, accident potential zones, and building heights. The City of Stanton, which includes the Specific Plan area is not located within the accident potential zone or the (AELUP) height restriction zone for JFTB (Stanton 2008b) nor within the 65 and 60 dBA CNEL noise contours (JFTB Los Alamitos 2016).

Thus, the Project would not result in excessive noise for people residing on the site, as it relates to exposure to airport or aircraft hazards in areas within an airport land use plan or within two miles of a public airport. No impact would occur, and no mitigation is required.

### **Regulatory Requirements**

**RR NOI-1** The future projects shall comply with the City of Stanton Municipal Code Chapter 9.28, Noise Control.

### **Mitigation Measures**

**MM NOI-1** During active construction phases, the Applicant shall require that all construction contractors for a future project restrict the operation of construction equipment to distances where vibration levels would be less than the vibration "annoyance" and "building damage" criteria shown in Table 4-26.

### **Conclusion**

The additional 139 units would result in new significant impact beyond the impacts analyzed in the GP EIR. Implementation of a mitigation measure would reduce the impacts to less than significant level.

## 4.14 POPULATION AND HOUSING

Would the project:	Potentially Significant Impact	Less Than Significant With Mitigation Incorporated	Less Than Significant Impact	No Impact
a) Induce substantial unplanned population growth in an area, either directly (for example, by proposing new homes and businesses) or indirectly (for example, through extension of roads or other infrastructure)?	<input type="checkbox"/>	<input type="checkbox"/>	<input checked="" type="checkbox"/>	<input type="checkbox"/>
b) Displace substantial numbers of existing people or housing, necessitating the construction of replacement housing elsewhere?	<input type="checkbox"/>	<input checked="" type="checkbox"/>	<input type="checkbox"/>	<input type="checkbox"/>

### 2008 General Plan Update EIR

The analysis in the GP EIR indicated that implementation of the General Plan Update could increase the residential population by 20,416 persons resulting in a population of approximately 59,397 persons in 2020; would result in the addition of 5,751 housing units to the City's housing stock during the planning horizon of 2020; could result in the reduction of approximately 3,662 jobs for a total of 11,399 jobs within the City in the planning horizon year of 2020. Cumulative impacts related to inducing housing, population, and employment growth was considered less than significant.

### Supplemental Analysis

This section is based on data available through the State of California Department of Finance, Southern California Associated Governments (SCAG), City of Stanton General Plan Housing Element Draft (October 2021), and City of Stanton General Plan EIR. Based on the General Plan EIR, buildout of the General Plan would meet housing demands projected for the City, induce population growth, and affect the jobs/housing balance.

***a) Induce substantial unplanned population growth in an area, either directly (e.g., by proposing new homes and businesses) or indirectly (e.g., through extensions of roads or other infrastructure)?***

**Less Than Significant Impact.** According to the State Department of Finance (DOF), the City of Stanton had a 2021 population of 39,573 persons and a housing stock of 11,448 dwelling units. The City had an average household size of 3.5 persons per household and a vacancy rate of 3.1 percent (DOF 2021).

Table 4-27, Population Projection, shows population growth for Stanton and Orange County in the region from 2000 through 2020. According to the California DOF, the population of Stanton in 2020 was 39,150 persons, an increase of approximately 2.5 percent from a population of 38,186 in 2010. During the previous decade (2000 to 2010), the City's population increased 2.1 percent to total 38,186 in 2010. Comparatively, Stanton's growth has been lower than Countywide growth, with Orange County experiencing population

growth rates during both the 2000 to 2010 and 2010 to 2020 periods higher than that experienced in Stanton. This is largely due to Stanton's built-out nature and the availability of developable land in the County versus in the City. Based on the General Plan, the City's population is anticipated to increase to approximately 59,397 persons upon buildout of lands within the City limits (Stanton2008a).

**TABLE 4-27  
POPULATION PROJECTIONS**

<b>Jurisdiction</b>	<b>2000</b>	<b>2010</b>	<b>2020</b>	<b>Change 2000-2020</b>	<b>% Change 2000-2020</b>
Stanton	37,403	38,186	39,150	1,774	4.4%
Orange County	2,846,289	3,010,232	3,194,332	348,043	12.2%
<i>Source: DOF 2010, DOF 2021</i>					

Using SCAG data, the City's 2016 population was 39,300 and is anticipated to increase to 44,200 by 2045. For the same time frame, County population was 125,900 in 2016 and 181,000 by 2045 (SCAG 2020b). As such, the County would have a population growth of approximately 43.8 percent from 2016 to 2045 (or 1.5 percent annually). The City would experience a population increase of approximately 12.5 percent from 2016 to 2045 (or 0.4 percent annually). Buildout of the General Plan would result in a population of 59,397 persons, which represents 14,601 more persons than projected by SCAG. However, it should be noted that population projections typically use Census data as a baseline; therefore, current projections are based on 2000 Census data, which are no longer current.

The General Plan allows for the construction of approximately 5,751 additional dwelling units within the City, resulting in a total of approximately 18,537 dwelling units at buildout. Additionally, buildout of the General Plan results in a net reduction of 1,433,635 square feet of non-residential development within the City, resulting in a maximum of 6,144,748 square feet of non-residential development at buildout. Implementation of the General Plan is anticipated to increase the City's population by 20,416 persons, resulting in a total population of approximately 59,896 persons (based on 3.55 persons per household and the maximum allowable land uses permitted in the *General Plan*).

Using the City's population generation factor of 3.46 persons per unit (DOF 2021), the Project with the proposed 139 multi-family residential units would generate approximately 481 residents. Using the Orange County Population (OCP), this would increase the City's 2020 resident population of 40,030 persons by 1.2 percent to 40,511 residents (OCP 2018). It would increase the City's 2021 housing stock of 11,537 by 1.2 percent to 11,676 units (OCP 2018). It is anticipated that short-term construction jobs would be created over time. Jobs that would be created during construction would be short-term and would not increase the City's job base permanently. However, the temporary construction crew and long-term residents of the Project would not create a significant change in demand for goods and services that may induce business investment, growth, or development in the area.

While the Project would result in direct population growth by generating a total of 481 residents, it would not result in indirect population growth. The Specific Plan area is



currently developed with the existing infrastructure and circulation system in place. Additionally, the area surrounding the Specific Plan is also developed. As such, the Project would not result in extending infrastructure such that would induce growth in the area. Major infrastructure, serving the area already exists. Thus, the Project would not result in substantial unplanned population growth indirectly. The impacts would be less than significant, and no mitigation is required.

***b) Displace substantial numbers of existing people or housing, necessitating the construction of replacement housing elsewhere?***

**Less Than Significant with Mitigation Incorporated.** The Specific Plan area is developed with varying intensities of light industrial, retail/commercial, and residential uses. This Subsequent IS/MND analyzes the potential impacts of the additional 139 multi-family dwelling units only. The existing General Plan for the City of Stanton allows for a total of 1,399 multi-family units within the Town Center Specific Plan area. Since 2008, 4 units have been built, resulting in a remaining capacity of 1,395 multi-family units. The Town Center Specific Plan would allow for an additional 139 units, increasing the remaining capacity to 1,534 multi-family units. Future development associated with implementation of the Specific Plan, would require demolition of both existing residential and non-residential land uses. There is the potential for existing onsite residential uses to be displaced temporarily, as sites are redeveloped, or permanently if the specific residential product type needs to be completely relocated. However, under either a temporary or permanent relocation scenario, qualifying residents would receive relocation assistance in compliance with State Redevelopment Law (MM PH-1). Therefore, implementation of the proposed Specific Plan would result in less than significant impacts with implementation of MM PH-1.

## **Regulatory Requirements**

No regulatory requirements have been identified.

## **Mitigation Measures**

**MM PH-1** Qualifying residents subject to displacement shall receive relocation assistance in compliance with California Community Redevelopment Law, State Relocation law (Government Code Sections 7260 through 7277), and the California Relocation Assistance and Real Property Acquisition Guidelines (California Code of Regulations, Title 25, Chapter 6).<sup>1</sup>

## **Conclusion**

The additional 139 units would result in new significant impact beyond the impacts analyzed in the GP EIR. Implementation of a mitigation measure would reduce the impacts to less than significant level.

---

<sup>1</sup> Relocation assistance is applicable to projects where real property is acquired by the Stanton Community and Economic Development Department or by a private party pursuant to an agreement with the Stanton Community and Economic Development Department.

## 4.15 PUBLIC SERVICES

	Potentially Significant Impact	Less Than Significant With Mitigation Incorporated	Less Than Significant Impact	No Impact
a) Would the project result in substantial adverse physical impacts associated with the provision of new or physically altered governmental facilities, need for new or physically altered governmental facilities, the construction of which could cause significant environmental impacts, in order to maintain acceptable service ratios, response times or other performance objectives for any of the public services:				
i) Fire protection?	<input type="checkbox"/>	<input type="checkbox"/>	<input checked="" type="checkbox"/>	<input type="checkbox"/>
ii) Police protection?	<input type="checkbox"/>	<input type="checkbox"/>	<input checked="" type="checkbox"/>	<input type="checkbox"/>
iii) Schools?	<input type="checkbox"/>	<input type="checkbox"/>	<input checked="" type="checkbox"/>	<input type="checkbox"/>
iv) Parks?	<input type="checkbox"/>	<input type="checkbox"/>	<input checked="" type="checkbox"/>	<input type="checkbox"/>
v) Other public facilities?	<input type="checkbox"/>	<input type="checkbox"/>	<input checked="" type="checkbox"/>	<input type="checkbox"/>

### 2008 General Plan Update EIR

The analysis in the GP EIR indicated that implementation of the General Plan Update could result in the need for additional fire and police facilities or personnel and could result in adverse physical impacts to Stanton Unified School District facilities. Cumulative impacts related to fire and schools were considered potentially significant, except for demand for police services, which was considered less than significant.

The topic of parks was covered under Parks, Recreational Facilities, and Trails in the GP EIR.

### Supplemental Analysis

#### *a) Fire protection?*

**Less Than Significant Impact.** Fire protection services in the City, including the Project site, are provided by the Orange County Fire Authority (OCFA) Division 7, which maintains and operates five stations that serve the City. Locations of the OCFA stations, apparatus and staffing are provided in Table 4-28, below.

**TABLE 4-28  
ORANGE COUNTY FIRE AUTHORITY FIRE DEPARTMENTS**

<b>Fire Stations and Locations</b>	<b>Distance to the Project Area (miles)<sup>2</sup></b>	<b>Current Apparatus</b>	<b>Current Daily Staffing</b>
Fire Station 46 7871 Pacific St., Stanton	0.5	Paramedic Assessment Unit, Medic Van	1 Captain, 1 Engineer, 3 Firefighter/Paramedics
Fire Station 82 11805 Gilbert St., Garden Grove	1.75	Paramedic Engine	1 Captain/Paramedic, 1 Engineer, 1 Firefighter, 1 Firefighter/Paramedic
Fire Station 85 12751 Western Ave., Garden Grove	2.0	Paramedic Truck	1 Captain, 1 Engineer, 2 Firefighter/Paramedics
Fire Station 84 12191 Valley View St., Garden Grove	2.5	Paramedic Engine, Type 3 Engine (cross staffed)	1 Captain/Paramedic, 1 Engineer, 1 Firefighter, 1 Firefighter/Paramedic
Fire Station 63 9120 Holder St. Buena Park	3.0	Paramedic Engine	1 Captain, 1 Engineer/Paramedic, 1 Firefighter, 1 Firefighter/Paramedic
<i>Source: OCFA. 2021b.</i>			

OCFA provides response to fire protection, medical emergencies, hazardous materials incidents, natural and man-made disasters and related emergencies in an effort to reduce life and property loss (OCFA 2021a). OCFA also provides automatic and mutual aid assistance to adjacent counties and city fire departments within Orange County. OCFA's Standard of Cover for fire/rescue/medical emergency response arrival times is listed below (OCFA 2021b).

- First-in engines should arrive on-scene to medical aids and/or fires within 7 minutes and 20 seconds 80 percent of the time.
- First-in truck companies should arrive on-scene to fires within 12 minutes 80 percent of the time.
- First-in paramedic companies should arrive on-scene at all medical aids within 10 minutes 80 percent of the time.

Fire Station 46 located at 7871 Pacific Street is west of Beach Boulevard within the Specific Plan area. It is the closest station and would provide the first line of response to the Project area; however, the other four locations listed in Table 4-28 would also provide fire/rescue/medical emergency services as needed for specific emergency needs. In 2020, OCFA dispatched units to 3,665 incidents in Stanton, arriving under their Standard of Cover response times listed above (OCFA 2021a).

<sup>2</sup> Mileage is an estimate of distance within the Specific Plan Project area.

At this time, there are no planned or ongoing construction or expansion projects for emergency services in the City. As shown in Checklist Response 4.14(a) in Section 4.14, Population and Housing, implementation of the proposed Project would generate 481 residents, which may have the potential to impact OCFA's resources to maintain acceptable emergency response times. However, the City is a Cash Contract City with OCFA; therefore, the City takes responsibility to ensure funding is available to maintain emergency infrastructure (OCFA 2021b). In the event there is future demand for additional personnel, equipment, apparatus or facilities, this would be determined through the continued implementation of strategic planning that meets the population growth for emergency services funding by the City. Through this process, fire department needs are assessed, and budget allocations are revised accordingly to ensure that adequate levels of service are maintained throughout the City.

Compliance with regulatory requirements RR PS-1, which requires standard conditions and procedures according to current regulations and codes for fire prevention and emergency services; RR PS-2, which requires payment of development impact fees for fire suppression facilities; and RR PS-3 regarding fire/emergency access during construction would ensure that impacts to fire protection services would be less than significant, and no mitigation is required.

***b) Police Protection?***

**Less Than Significant Impact.** Police protection services for the City, including the Project site, are provided by the Orange County Sheriff's Department (OCSD). OCSD is headquartered in Santa Ana at 550 North Flower Street and consists of seven commands: Office of the Sheriff, Administrative Services Commands, Corrections and Court Operations Command, Custody and Inmate Services Operations Command, Investigations and Special Operations Command, Patrol Operations Command, and Professional Services Command. The Patrol Operations Command is split into four divisions: North Operations, Southeast Operations, Southwest Operations, and Transit Operations. The North Operations, based at the Sheriff's Headquarters in Santa Ana, is responsible for patrol services in the north Orange County unincorporated areas and contract police services for the cities of Yorba Linda, Stanton, and Villa Park (OCSD 2021a; OCSD 2021c).

Since 1988, the City has contracted with the OCSD to provide police services. OCSD, as Stanton Police Services, operates out of a City-owned building located at 11100 Cedar Street. The Stanton Police Services Branch (Branch) includes 31 sworn staff and 5 professional staff. The Branch is open to the public Monday through Friday from 10 AM to 2 PM. However, police patrol services operate 24 hours a day, 7 days a week. In addition to emergency calls, police assistance after hours is available through a non-emergency dispatch service and general police services phone as well as a physical intercom system outside of the Branch location (OCSD 2021a, OCSD 2021b).

The proposed Project would generate a demand for police protection services during construction and operation of future projects and during operation (once the proposed residential units are occupied). OCSD is the largest agency in the Orange County, with a wide range of capabilities at their disposal during natural disasters, protest, or any major event

where they may need additional resources. However, at any given time surrounding agencies may respond to any mutual aid request to the City (OCSD 2021a).

The build-out of the proposed Project would increase the overall population (full-time residential and daily visitor-related) to the Project area. This would increase the level of police services required through daily service calls, case volume, and increase response times. With the net increase of 481 residents, the demand for police protection services would increase over the existing condition; however, the demand is not substantial and may not require additional staffing for the police services to offset the increased population (OCSD 2021a).

OCSD, as mentioned previously, is contracted by the City, therefore, the City would anticipate and increase the level of police service as needed by the phased development of the proposed Project. At this time there are no plans for expansion of police facilities (OCSD 2021a), nor would the proposed Project require construction of new or physically altered police protection facilities to maintain an adequate level of service to the Project area. Compliance with regulatory requirement RR PS-4, which requires payment of development impact fees for police facilities (Stanton Municipal Code 19.18.030), would ensure that adequate police protection services are provided and impacts to police protection services would be less than significant. No mitigation is required.

### ***c) Schools?***

**Less Than Significant Impact.** The proposed Project includes a maximum of 139 new residential units, which would generate new residents and potential school-aged children who would require future school services. The City of Stanton is supported by the following three school districts:

- Anaheim Union High School District  
501 N. Crescent Way, Anaheim, CA 92803  
Grades: Junior and High Schools
- Magnolia School District  
2705 W. Orange Avenue, Anaheim, CA 92804  
Grades: Pre-school; TK-K to 6<sup>th</sup>
- Savanna School District  
1330 S. Knott Avenue, Anaheim, CA 92804  
Grades: K-8

While Garden Grove Unified School District serves the City, the school district does not serve the proposed Project area (GGUSD 2021). Anaheim Union High School District, Magnolia School District, and Savanna School District serve the City including the Project area (AUHSD 2021, MSD 2021, SSD 2021).

The Project area is served by two elementary schools, one junior high school, and one high school. The number of students generated by the proposed Project are identified in Table 4-29 below. Using student generation rates from the City of Stanton General Plan EIR (Stanton

2008), the proposed Project would generate a total of 121 students across three school districts: Anaheim Union High School District, Magnolia School District, and Savanna School District.

**TABLE 4-29**  
**STUDENTS GENERATED BY THE PROPOSED PROJECT**

School District	Proposed Dwelling Units	K-6	7-8	9-12	Total
Anaheim Union High School District	139	--	0.283		39
Magnolia School District	139	0.297	--	--	41
Savannah School District	139	0.297		--	41
Total students generated by the proposed Project					121
Source: Stanton 2008a.					

As stated in Checklist Response 4.14(a), the proposed Project would result in a population increase of approximately 481 residents in the City over a 30 year build out. This population increase over time would generate new students to the schools that serve the Project area. Table 4-30, below, identifies the available capacity of the schools that would serve the students generated by the proposed Project.



**TABLE 4-30**  
**ENROLLMENT AND CAPACITY OF SCHOOLS SERVING THE PROJECT**  
**AREA**

School Name/Address	Enrollment Capacity	Current Enrollment	Available Capacity	Current Permanent/ Portable Classrooms	Distance to the Project Area Boundary (miles)
<b><i>Savannah School District</i></b>					
Twila Reid Elementary School 720 S. Western Avenue, Anaheim Grades K-12	825	524	301	18 permanent 12 portable	1.0
<b><i>Magnolia School District</i></b>					
Robert M. Pyles STEM Academy 10411 Dale Avenue, Stanton Grades: TK-6	1272	723	549	26 permanent 21 portable	0.22
<b><i>Anaheim Union School District</i></b>					
Dale Junior High School 900 South Dale Street, Anaheim Grades 7-8	1848	1056	792	51 permanent 5 portable	0.87
Magnolia High School 2450 West Ball Road, Anaheim Grades 9-12	2852	1630	1222	59 permanent 12 portable	1.0
<i>Source: AUHSD 2021, MSD 2021, SSD 2021.</i>					

The location of future residential development within the Specific Plan area would determine which school(s) would receive new students as the Specific Plan builds out. It is unknown which schools would be immediately affected; however, as shown in Table 4-30 above, all schools that serve Project area currently have capacity to serve the Project in the near term.

Future project development would be required to pay school development fees to the City and the relevant school district(s) for the improvement of school facilities that would be needed to serve the Project's demand for school services and facilities (RR PS-5). As provided under Section 17620 of the *California Education Code* and Section 65970 of the *California Government Code*, the payment of statutory school development fees would fully mitigate a Project's impacts on schools. Thus, impacts would be less than significant, and no mitigation is required.

---

**d) Parks?**

**Less Than Significant Impact.** The proposed Project is a Specific Plan development that would result in 139 new multi-family units in the City. The future projects' applicants would comply with Stanton Municipal Code 19.42.090 and be required to pay the park in lieu fees to provide funds for improvement of City parks (see RR PS-5). Therefore, the proposed Project would not result in a substantial increased demand for recreational facilities, requiring the construction of new parks that would adversely affect the environment. Therefore, impacts would be less than significant, and no mitigation is required. In addition, future project applicants would be required to pay in-lieu fees for improvements to existing City parks (RR PS-5). Given the phased increase in population and payment of park fees (RR PS-5), the potential impact would be less than significant, and no mitigation is required. Please refer to Section 4.16, Recreation, below for additional discussion.

**e) Other public facilities or governmental services?**

**Less Than Significant Impact.** Increased demands for library services are primarily driven by increases in permanent population, which is associated with development of residential land uses only. Therefore, the following analysis addresses the potential impacts associated with library facilities based a maximum of 139 new residential units for the proposed Project.

The Orange Public Libraries (OCPL) provides library services to the City. Residents of Stanton can use any of the 32 branches, within the OCPL system, including those within neighboring cities of Anaheim, Cypress, and Garden Grove. However, future residents of the proposed Project are anticipated to be primarily served by the Stanton Library Branch located at 7850 Katella Avenue, approximately 0.1 mile west of the proposed Project area boundary. Additional library services are available through OCPL's Mobile Library, which visits the City's Central Park every third Thursday for two hours (OCPL 2021). It should be noted that library services have changed in recent years with an expansion into incorporating electronic materials (e-materials). OCPL's online services continue to expand e-materials in the form of e-books, audiobooks, magazines, movies, and other resources for the public uses (OCPL 2021). Use of e-materials facilitates the trend for accessing information online and reduces the size of "brick and mortar" facilities needed to serve the population.

However, it should be noted that the proposed Project would not, in and of itself, trigger the need for construction of new or expanded library facilities. In compliance with the Stanton Municipal Code Section 19.18.030 Development Impact Fee Program, the future proposed development would contribute its fair share through payment of library development impact fees (see RR PS-6), which would ensure that adequate library services are provided. Therefore, with compliance with RR PS-6, the proposed Project would not result in impacts associated with the need for new or physically altered facilities. Thus, impacts would be less than significant, and no mitigation is required.

## **Regulatory Requirements**

### ***Fire Protection***

- RR PS-1** Prior to the issuance of the first building permit for a future project, the Project Applicant shall comply with all applicable Orange County Fire Authority (OCFA) codes, ordinances, and standard conditions including, but not limited to fire prevention and suppression measures, water improvement plans, fire hydrants, automatic fire extinguishing systems, fire access, access gates, combustible construction, water availability, and fire sprinkler systems. Compliance with this regulatory requirement shall be verified by the Chief Building Official.
- RR PS-2** Prior to the issuance of certificate of occupancy or final building permit approval for a future project, the Project Applicant shall pay the required development impact fees for fire suppression facilities, as required by Stanton Municipal Code Section 19.18.030.

### ***Police Protection***

- RR PS-3** Prior to the issuance of certificate of occupancy or final building permit approval for a future project, the Project Applicant shall pay required development impact fees for police facilities as required by Stanton Municipal Code Chapter 19.18.030.

### ***Schools***

- RR PS-4** The Project Applicant shall pay all applicable development impact fees in effect at the time of building permit issuance for a future project, to the City of Stanton and the relevant school district(s) to cover additional school services required by the new development. The applicable development impact fees would be consistent with Senate Bill (SB) 50.

### ***Parks***

- RR PS-5** The Project Applicant/Developer shall comply with the Stanton Municipal Code 19.42.090 requirement of payment of in-lieu fees for park and recreation purposes to the satisfaction of the Community Services Department, prior to the issuance of certificates of occupancy or final building permit approval for a future project.

### ***Libraries***

- RR PS-6** Prior to the issuance of certificate of occupancy or final building permit approval for a future project, the Project Applicant/Developer shall pay required library development impact fees as required by Stanton Municipal Code 19.18.03.

### **Mitigation Measures**

Project implementation would not result in significant impacts related to Public Services; therefore, no mitigation measures are required.

### **Conclusion**

The additional 139 units have no new significant impacts beyond the impacts analyzed in the GP EIR.

## 4.16 RECREATION

	Potentially Significant Impact	Less Than Significant With Mitigation Incorporated	Less Than Significant Impact	No Impact
a) Would the project increase the use of existing neighborhood and regional parks or other recreational facilities such that substantial physical deterioration of the facility would occur or be accelerated?	<input type="checkbox"/>	<input type="checkbox"/>	<input checked="" type="checkbox"/>	<input type="checkbox"/>
b) Does the project include recreational facilities or require the construction or expansion of recreational facilities which might have an adverse physical effect on the environment?	<input type="checkbox"/>	<input type="checkbox"/>	<input checked="" type="checkbox"/>	<input type="checkbox"/>

### 2008 General Plan Update EIR

The analysis in the GP EIR indicated that implementation of the General Plan Update could result in significant and unavoidable impacts to the adequate availability of parkland and recreational facilities within the City of Stanton. Cumulative impacts related to parkland were also considered significant and unavoidable.

### Supplemental Analysis

*a) Would the project increase the use of existing neighborhood, community and regional parks or other recreational facilities such that substantial physical deterioration of the facility would occur or be accelerated?*

**Less Than Significant Impact.** According to the City's Community Services Department, the City currently has ten community development resources of which seven are public parks; two are public recreational facilities; and one is the City's Veterans Memorial facility. The parks and public recreation facilities total 32.4 acres. Table 4-31 City of Stanton Community Development Resources, provided below, lists the parks and public recreational facilities with amenities located within one mile of the boundaries of the Project area. The Specific Plan area currently does not include any dedicated public open space.

**TABLE 4-31  
CITY OF STANTON PARKS AND FACILITIES**

<b>Name</b>	<b>Location</b>	<b>Distance from Site Boundary (mile)</b>	<b>Size (acres)</b>	<b>Amenities</b>
Stanton Civic Center	7800 Katella Avenue	0.02	0.72	Community services department front counter, staff offices, banquet hall, and various other recreational facilities
Veterans Memorial Park	10970 Cedar Street	0.10	0.28	Central Memorial Monument, Wall of Inspiration, and various park benches
Stanton Park	1111 Cedar Street	0.10	5.50	Playground structure, picnic shelters and tables, open green space, exercise equipment
Zuniga Park	10902 Date Street	0.20	0.61	Playground structure, full court basketball court, hand ball court
Martha Wesihaupt Linear Park	10961 Date Street	0.25	0.19	Passive green space
Stanton Central Park	10660 Western Avenue	0.25	12.0	Water play area 12-5pm daily, playground, tennis courts, skate park, reservable picnic shelters, sports fields (baseball, soccer), exercise loop trail, two half-basketball court
Harry M. Dotson Park	10350 Fern Avenue	0.30	1.30	Two playground structures covered picnic shelter and tables, ½ court basketball area, open green space, walking/exercise path, water play area, restrooms
Hollenback Park	North side of Cerritos, between Magnolia and Dale	0.40	10.75	Two playground structures exercise training course, open green space, walking path,
Stanton Community Service Center (also known as Stanton Family Resource Center)	11822 Santa Paula Street	0.65	0.30	Playground structure, provides recreation, educational, social, and human service programs
Premier Park	8340 Briarwood Street	0.85	0.75	Playground structure, ½ court basketball area
Stanton Civic Center	7800 Katella Avenue	0.02	0.72	Community services department front counter, staff offices, banquet hall, and various other recreational facilities
Veterans Memorial Park	10970 Cedar Street	0.10	0.28	Central Memorial Monument, Wall of Inspiration, and various park benches



**TABLE 4-31  
CITY OF STANTON PARKS AND FACILITIES**

<b>Name</b>	<b>Location</b>	<b>Distance from Site Boundary (mile)</b>	<b>Size (acres)</b>	<b>Amenities</b>
Stanton Park	1111 Cedar Street	0.10	5.50	Playground structure, picnic shelters and tables, open green space, exercise equipment
Zuniga Park	10902 Date Street	0.20	0.61	Playground structure, full court basketball court, hand ball court
Martha Wesihaupt Linear Park	10961 Date Street	0.25	0.19	Passive green space
Stanton Central Park	10660 Western Avenue	0.25	12.0	Water play area 12-5pm daily, playground, tennis courts, skate park, reservable picnic shelters, sports fields (baseball, soccer), exercise loop trail, two half-basketball court
Harry M. Dotson Park	10350 Fern Avenue	0.30	1.30	Two playground structures covered picnic shelter and tables, ½ court basketball area, open green space, walking/exercise path, water play area, restrooms
Hollenback Park	North side of Cerritos, between Magnolia and Dale	0.40	10.75	Two playground structures exercise training course, open green space, walking path,
Stanton Community Service Center (also known as Stanton Family Resource Center)	11822 Santa Paula Street	0.65	0.30	Playground structure, provides recreation, educational, social, and human service programs
Premier Park	8340 Briarwood Street	0.85	0.75	Playground structure, ½ court basketball area
Source: Google Earth 2021; Stanton 2021b				

The Stanton Parks and Recreation Master Plan, adopted in November 2005, states the City has an established citywide parkland level of service goal of 0.94 or more acres of parkland per 1,000 residents, which is lower than the Subdivision Map Act and Quimby Act (Section 66477 of the Government Code) criteria of three acres per 1,000 people (Stanton 2008a). This would require a total of approximately 39.58 acres of local parkland to serve the current population of 39,573 residents (DOF 2021). However, as discussed previously, the City currently has 32.4 acres of parks and public recreation facilities, and therefore, the City has a parkland deficiency of approximately 7.18 acres.

The proposed Project would generate new population in the City, as indicated in Checklist Response 4.14a., which would increase demand for parks and recreational facilities. Given

the City's population generation factor of 3.46 persons per unit (DOF 2021), the Project would generate approximately 481 residents. Using the City's current parkland requirement of 0.94 acres of parkland for every 1,000 residents, the Project would be required to provide 0.45 acre of parkland. However, the Subdivision Map Act and Quimby Act require a parkland requirement of 3.0 acres of parkland for every 1,000 residents. Using the Quimby requirement, the Project would be required to provide 1.4 acres of parkland. However, it is noted that for new residential development, parkland dedication requirements would comply with Chapter 19.42 of the Stanton Municipal Code.

While not contributing directly towards a parkland requirement, the Specific Plan development standards include provisions for 200 square feet private open space per unit. This open space may be either private, common, or include both. Common open space would also be provided with shared access for all building tenants. These common open spaces may include courtyards, gardens, plazas, dog runs, pool decks, rooftop amenity areas, and playground areas. Additionally, while the Specific Plan area currently does not include dedicated public open space, the vision for the open space framework is to locate open space throughout the Specific Plan area. More specifically, the Specific Plan area would include a pocket park of minimum 10,000-square-feet for APN 126-562-08. Additionally, a plaza (occupying an entire lot) will be provided within the Retail-Oriented Mixed-Use (minimum of 7,500 square feet). Alternative development requirements for individual lot developments will be identified. Exhibit 3-1, Planning Areas and Plan Elements, depicts three potential open space locations within the Specific Plan area that are anticipated to function as the primary public open spaces within the Project area.

Regardless of the amount of open space provided, future projects' applicants would be responsible for paying park in lieu fees (RR PS-5 in Section 4.15, Public Services) for future project-specific parkland requirements. Therefore, compliance with RR PS-5 would ensure substantial physical deterioration of park facilities would not be accelerated. Impacts would be less than significant, and no mitigation is required.

***b) Does the project include recreational facilities or require the construction or expansion of recreational facilities which might have an adverse physical effect on the environment?***

**Less Than Significant.** The proposed Project is a Specific Plan development that currently is devoid of dedicated public open space. The Specific Plan proposes an open space concept that includes three public accessible parks/open spaces, as discussed in Section 3.0, Project Description. These three parks/open spaces (i.e., Beach Boulevard Plaza, the Eastern Neighborhood Park, and the Southern Pocket Park) are conceptual in nature and their locations may change but would be in the same general location. The Beach Boulevard Plaza with a minimum of 7,500 square feet and occupying the entire lot, will be located within the Retail-Oriented Mixed-Use. The vision is for retail uses to activate the open space by increasing pedestrian activity. While the Plaza is for more general passive recreation, the Eastern Neighborhood Park will include outdoor amenities and opportunities for active recreation and exercise, playground/tot lot, and small sport courts. The Southern Pocket Park, of minimum 10,000 square feet is required for APN 126-562-08, would also provide areas for exercise and/or passive activities and playground/tot lot. The applicants for future

projects would pay the park in lieu fees to provide funds for improvement of City parks on future projects (RR PS-5). In addition to payment of the necessary park in lieu fees, future development projects would be designed to accommodate park facilities if warranted to the satisfaction of the City's Planning Division. Therefore, the proposed Project would not result in a substantial increased demand for recreational facilities, requiring the construction of new parks that would adversely affect the environment. Therefore, impacts would be less than significant, and no mitigation is required.

### **Regulatory Requirements**

RR PS-5 in Section 4.15, Public Services applies.

### **Mitigation Measures**

Project implementation would not result in significant impacts related to Recreation; therefore, no mitigation measures are required.

### **Conclusion**

The additional 139 units have no new significant impacts beyond the impacts analyzed in the GP EIR.

## 4.17 TRANSPORTATION

Would the project:	Potentially Significant Impact	Less Than Significant With Mitigation Incorporated	Less Than Significant Impact	No Impact
a) Conflict with a program, plan, ordinance, or policy addressing the circulation system, including transit, roadway, bicycle and pedestrian facilities?	<input type="checkbox"/>	<input type="checkbox"/>	<input checked="" type="checkbox"/>	<input type="checkbox"/>
b) Would the project conflict or be inconsistent with CEQA Guidelines section 15064.3, subdivision (b)?	<input type="checkbox"/>	<input type="checkbox"/>	<input checked="" type="checkbox"/>	<input type="checkbox"/>
c) Substantially increase hazards due to a geometric design feature (e.g., sharp curves or dangerous intersections) or incompatible uses (e.g., farm equipment)?	<input type="checkbox"/>	<input type="checkbox"/>	<input checked="" type="checkbox"/>	<input type="checkbox"/>
d) Result in inadequate emergency access?	<input type="checkbox"/>	<input type="checkbox"/>	<input checked="" type="checkbox"/>	<input type="checkbox"/>

### **2008 General Plan Update EIR**

The analysis in the GP EIR indicated that implementation of the General Plan Update could cause a substantial increase in traffic volumes in relation to the capacity of the street system; could exceed standards established by the Orange County Congestion Management Program; could result in inadequate design features or incompatible uses; could result in inadequate emergency access; could result in inadequate parking; and could result in demand for transit service enhancing policies supporting alternative transportation. Cumulative impacts related to inducing traffic growth resulting in significant traffic and circulation was considered less than significant.

### **Introduction**

A Traffic Impact Study (TIS) was prepared by Psomas for the Town Center Specific Plan Project, in July 2020. The findings of the TIS are incorporated in the following analyses, and the TIS is included as Appendix F in this Subsequent IS/MND.

### **Existing Conditions**

#### ***Study Area***

The Town Center Specific Plan includes a 156.9-acre area in the northern portion of the City of Stanton. The Specific Plan area is surrounded by Cerritos Avenue to the north, Dale Avenue to the east, Katella Avenue to the south, and Rose Street to the west. The study intersections listed below were selected in coordination with the City engineer.

1. Cerritos Avenue and Beach Boulevard
2. Main Street and Beach Boulevard
3. Pacific Street and Beach Boulevard
4. Central Avenue and Beach Boulevard

5. Katella Avenue and Beach Boulevard
6. Cerritos Avenue and Rose Street
7. Cerritos Avenue and Court Avenue
8. Cerritos Avenue and Fern Avenue
9. Cerritos Avenue and Ashdale Street
10. Cerritos Avenue and Dale Avenue
11. Standustrial Street and Dale Avenue
12. Katella Avenue and Court Avenue

Exhibit 4-3 shows the study intersections and Exhibit 4-4 shows the existing lane geometry at each study intersection.

### ***Roadway Network***

There are several existing roadways in the Project study area, as discussed, below:

***Rose Street*** is a discontinuous two-lane undivided roadway oriented in the north-south direction. The roadway terminates northerly at **Cerritos Avenue** and southerly at **Katella Avenue** and is halved by the Union Pacific Railroad. On-street parking is permitted.

***Beach Boulevard*** is an eight-lane divided roadway, which serves as a State Route (SR-39). The roadway is classified as an 8-lane Smart Street in the *2022 Master Plan of Arterial Highways* by Orange County, California and has a posted speed limit of 45 mph. On street parking is prohibited in the study area.

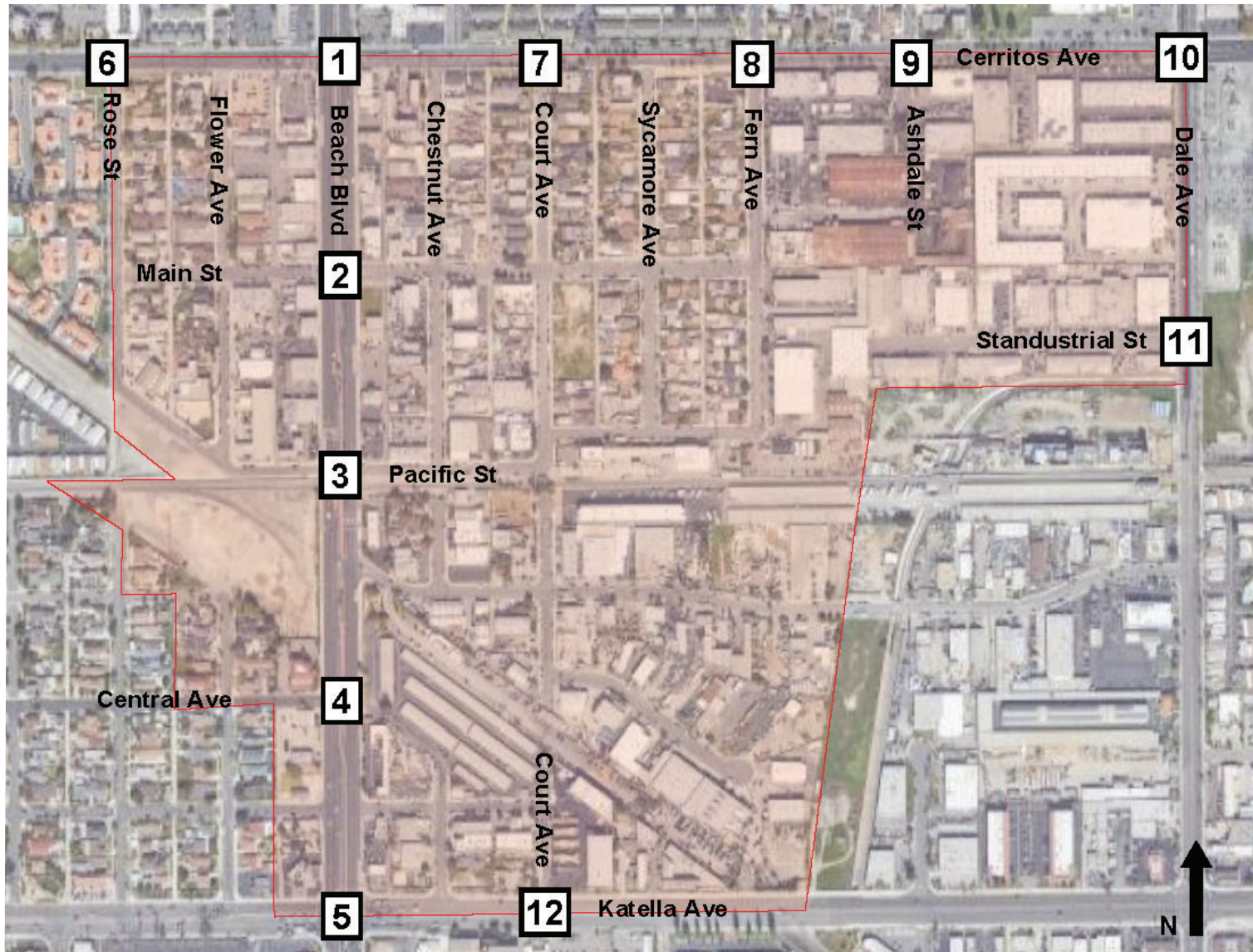
***Court Avenue*** is a two lane, undivided roadway. Court Avenue terminates northerly at Cerritos Avenue and southerly at Katella Avenue and is discontinuous at the Union Pacific Railroad and Union Pacific Corridors. On-street parking is permitted.

***Fern Avenue*** is a two lane, undivided roadway with a posted speed limit of 25 mph in the Specific Plan area. On-street parking is permitted.

***Ashdale Street*** is a two lane, undivided roadway in a residential area which ends in a cul-de-sac approximately 500 feet north of Cerritos Avenue and 150 feet south of Cerritos Avenue. On-street parking is permitted.

***Dale Avenue*** is a four-lane roadway with a two-way left turn lane in the study area. The roadway in the study area is classified as a secondary arterial by Orange County. The posted speed limit is 40 mph and on-street parking is prohibited between Cerritos Avenue and Katella Avenue.

***Cerritos Road*** is a four lane, undivided roadway west of Beach Boulevard and becomes a four-lane divided roadway with segments of raised medians east of Beach Boulevard. The roadway in the study area is classified as a secondary arterial by Orange County. The posted speed limit is generally 40 mph in the study area. On-street parking is prohibited.



Specific Plan Area

Source: Psomas 2023

## Study Area Intersections

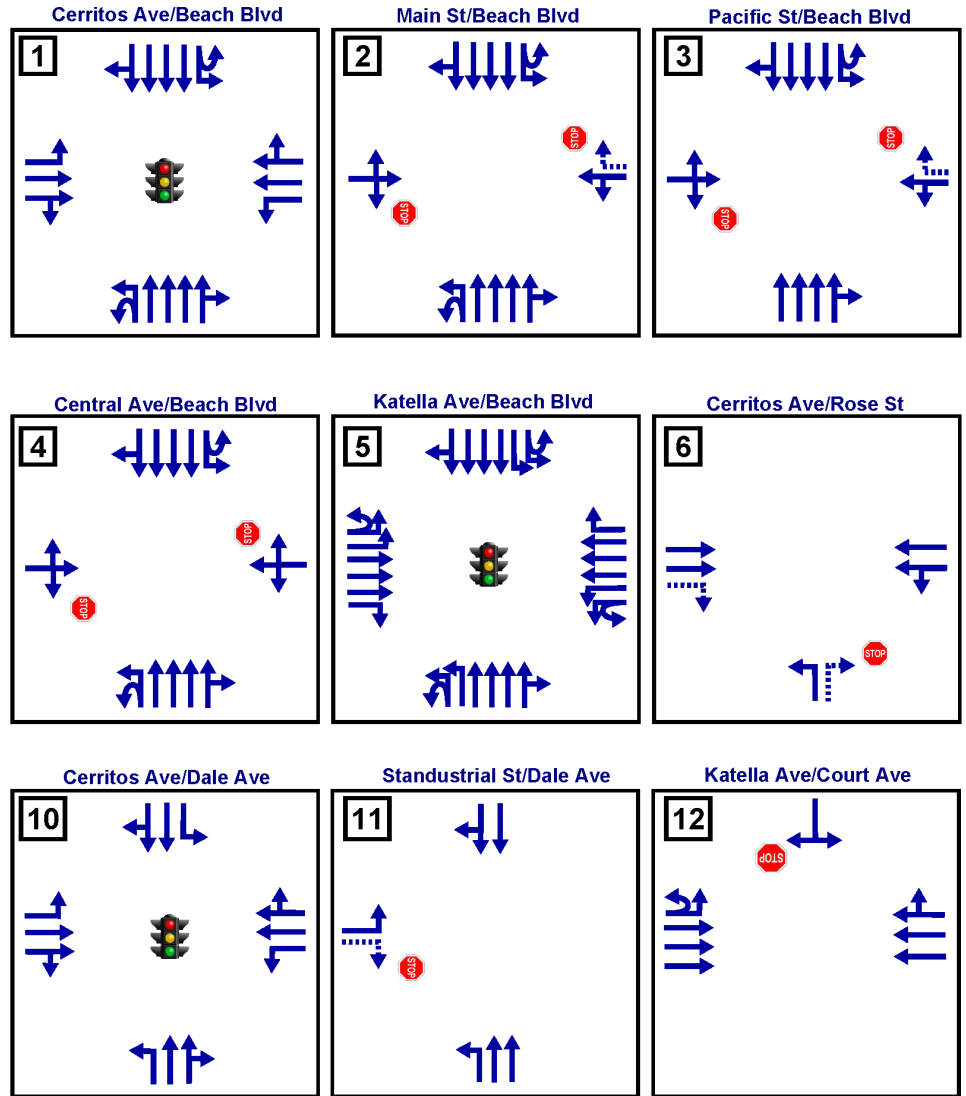
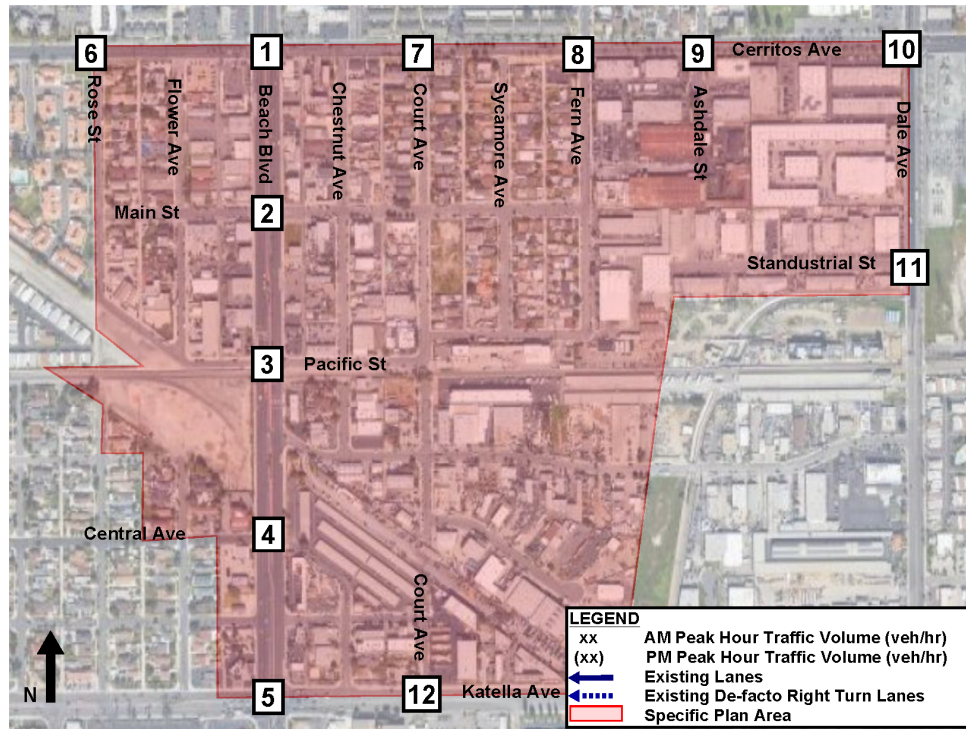
Town Center Specific Plan Project



Exhibit 4-3







Source: Psomas 2023

## Lane Geometry

Town Center Specific Plan Project



Exhibit 4-4



**Main Street** is a two lane, undivided roadway oriented in the east-west direction. Main Street terminates on the west at Rose Street and on the east at Fern Avenue. On-street parking is permitted.

**Pacific Street** is also a two lane, undivided roadway. The roadway terminates on the west at Rose Street and on the east at Fern Avenue, trending in an east-west direction generally along the Pacific Union Pacific Railroad. On-street parking is permitted.

**Central Avenue** is a two lane, undivided roadway trending in an east-west direction. The roadway becomes Grand Avenue east of Beach Boulevard. On-street parking is permitted.

**Standustrial Street** is a two lane, undivided roadway in an industrial area. The roadway is approximately 950 feet long west of Dale Avenue and serves a number of businesses along both sides of its frontage. Although on-street parking is not specifically permitted, portions of the roadway are sometimes used for parking.

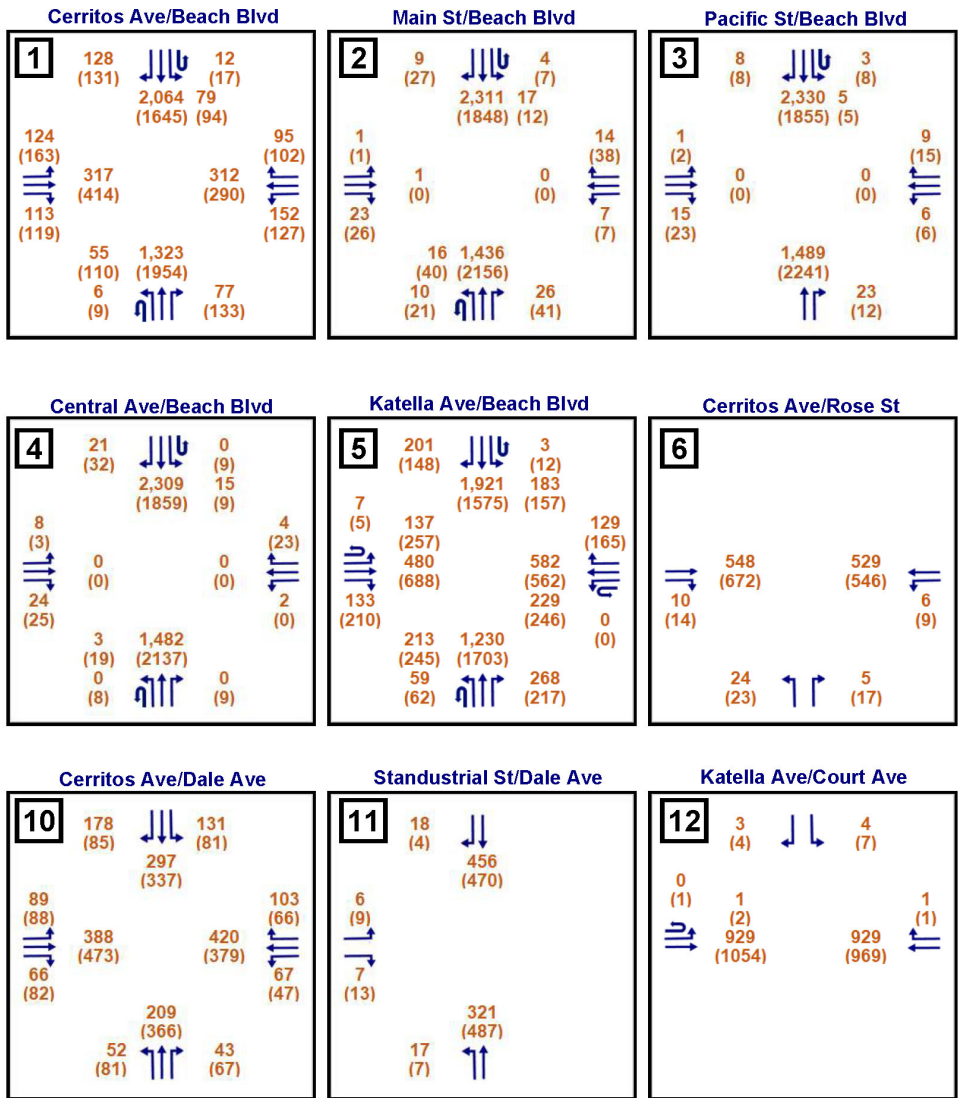
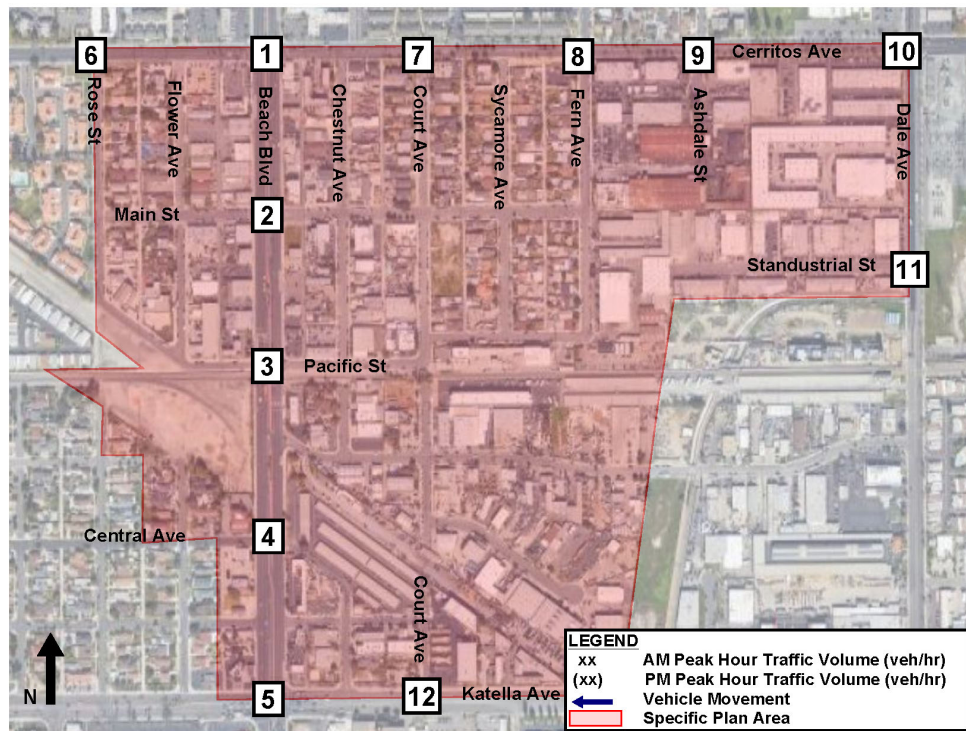
**Katella Road** is a six lane, divided roadway with a posted speed limit of 40 mph west of Beach Boulevard in the study area. East of Beach Boulevard through Dale Avenue, the roadway becomes a six-lane roadway with a two-way left turn lane with a posted speed limit of 45 mph. The roadway is classified as a 6-lane Smart Street by Orange County. On-street parking is prohibited.

### ***Traffic Volumes***

Traffic volume data was collected at the 12 study intersections in February 2022 from 7:00 AM to 9:00 AM and from 4:00 PM to 6:00 PM. The overall peak hours for the study area were found to be from 7:30 AM to 8:30 AM and from 4:45 PM to 5:45 PM. Exhibit 4-5 shows the existing traffic volumes. All collected traffic volume data is included in Appendix A of the TIA (Appendix F of the Subsequent IS/MND).

### **Analysis Methodology**

Because the Subsequent IS/MND is tiering off the General Plan EIR, the discussion contained in this section includes an analysis of Level of Service (LOS) for the Specific Plan area intersections to determine if the additional units exacerbate the previously disclosed LOS impacts. LOS is the typical measure used to characterize the quality of traffic operations at an intersection or roadway segment. LOS A represents relatively free operating conditions, whereas LOS F has unstable flow and congestion with volumes at or near the capacity of the facility. Excessive delays and queues can occur when the LOS is not acceptable. Table 4-32 provides descriptions and thresholds for LOS A through LOS F for each intersection evaluation methodology used in this report.



Source: Psomas 2023

## Existing Peak Hour Traffic Volumes

Town Center Specific Plan Project



## Exhibit 4-5

PSOMAS

**TABLE 4-32  
INTERSECTION LEVEL OF SERVICE DEFINITIONS**

<b>Level of Service (LOS)</b>	<b>Description</b>	<b>Intersection Volume to Capacity (V/C) Ratio / ICU Value</b>	<b>Signalized Intersection Delay (sec/veh)</b>	<b>Unsignalized Intersection Delay (sec/veh)</b>
A	Primarily free-flow operation	0.000 - 0.600	≤10	≤10
B	Reasonably unimpeded operation	>0.600 - 0.700	>10 and ≤20	>10 and ≤15
C	Stable operation	>0.700 - 0.800	>20 and ≤35	>15 and ≤25
D	Less than stable conditions - small increases in flow may cause substantial increases in delay	>0.700 - 0.800	>35 and ≤55	>25 and ≤35
E	Unstable operation and significant delay	>0.900 - 1.000	>55 and ≤80	>35 and ≤50
F	Congested conditions, including flow at extremely low speed	> 1.000	>80	>50

The traffic generated by the Project or by the Project in combination with other projects in the area could worsen the LOS of a facility. To assess the potential traffic impacts due to the background traffic growth and completion of existing and future projects, the following scenarios were evaluated:

- Existing Conditions
- Existing Plus Project Conditions
- 2050 Cumulative Developments Conditions
- 2050 Cumulative Developments Plus Project Conditions

The City of Stanton does not have published guidelines for analyzing the impacts to intersections. Therefore, this TIS follows the 2021 Orange County Transportation Authority (OCTA) Congestion Management Program Report (CMP), which applies the Intersection Capacity Utilization (ICU) methodology at signalized intersections and the Highway Capacity Manual (HCM) methodology at unsignalized intersections. The methodologies and significance thresholds are discussed further in the following sections.

### ***Intersection Capacity Utilization (ICU)***

The ICU methodology is used to determine the operating LOS of signalized intersections. This methodology requires the calculation of the intersection volume/capacity (V/C) ratio, which is the summation of critical lane group flow ratios with a yellow clearance adjustment. The LOS estimated by the ICU methodology is directly related to the intersection V/C ratio. A lost time factor of 0.05 should be included in the calculations.

To determine whether the addition of Project-generated trips at a signalized study intersection results in a significant impact, the City of Stanton has established the following threshold of significance consistent with the CMP: A significant impact occurs when a proposed project increases traffic demand at a signalized study intersection operating at a deficient LOS (LOS F) by one percent or more of capacity ( $V/C \geq 0.01$ ), worsening LOS F ( $V/C > 1.00$ ).

### ***Highway Capacity Manual (HCM)***

This study applies the HCM methodology to evaluate unsignalized intersections, which defines LOS based on delay. The analyses for the unsignalized intersections were conducted using the software Synchro and SimTraffic. The City of Stanton has not established thresholds of significant impacts for unsignalized intersections.

### ***Vehicle Miles Traveled***

The proposed Project is also subject to VMT evaluation to comply with Senate Bill 743. The County of Orange methodology is used, starting with the County's screening tool to determine if the Project can be screened out and assumed to have a less than significant impact.

### **Supplemental Analysis**

***a) Conflict with a program, plan, ordinance or policy addressing the circulation system, including transit, roadways, bicycle and pedestrian facilities?***

### ***Construction Traffic***

**Less Than Significant Impact.** Even though detailed information about future projects may not be known at this time, it is reasonable to assume that construction related trips associated with trucks and employees traveling to and from the site in the morning and afternoon would result in some minor traffic delays. Potential traffic interference caused by construction vehicles may create a short-term impact. However, it should be noted that the potential construction related impacts would be temporary and would not result in long-term increase in VMT.

To minimize the potential disruptions on the local circulation system and to facilitate the movement of construction traffic, it is assumed that the City would require implementation of a construction management plan, which is provided as regulatory requirement RR TRAN-1. With compliance with City requirements, the future projects would not conflict with applicable plans, ordinance, or policy, and construction impact would be less than significant, and no mitigation is required.



---

## ***Projected Traffic Area Volumes***

### Existing Project Trip Generation

The existing project trip generation for the proposed Project was estimated using the *ITE Trip Generation Manual, 11<sup>th</sup> Edition*. Trip generation rates of the retail and industrial land uses were using the average of multiple retail and industrial land uses, respectively, which represent the mix of existing uses in the Project area, as shown in Table 2. Based on the assumptions, the 156.9-acre Specific Plan area generates approximately 9,113 daily trips in the existing year due to the Project, including 692 trips in the AM peak hour and 1,031 trips in the PM peak hour.

### Project Traffic Distribution

Based on the location of the Stanton Town Center Specific Plan area and distribution of regional access to the area, it is estimated that approximately 5 percent of traffic would access the site to/from the west and 15 percent of traffic to/from the east via Cerritos Avenue; 5 percent to/from the west and 15 percent to/from the east via Katella Avenue; and 30 percent to/from the north and 30 percent to/from the south via Beach Boulevard. Exhibit 4-6 shows the assumed external trip distribution for the Stanton Town Center Specific Plan area.

### Proposed Project Trip Generation

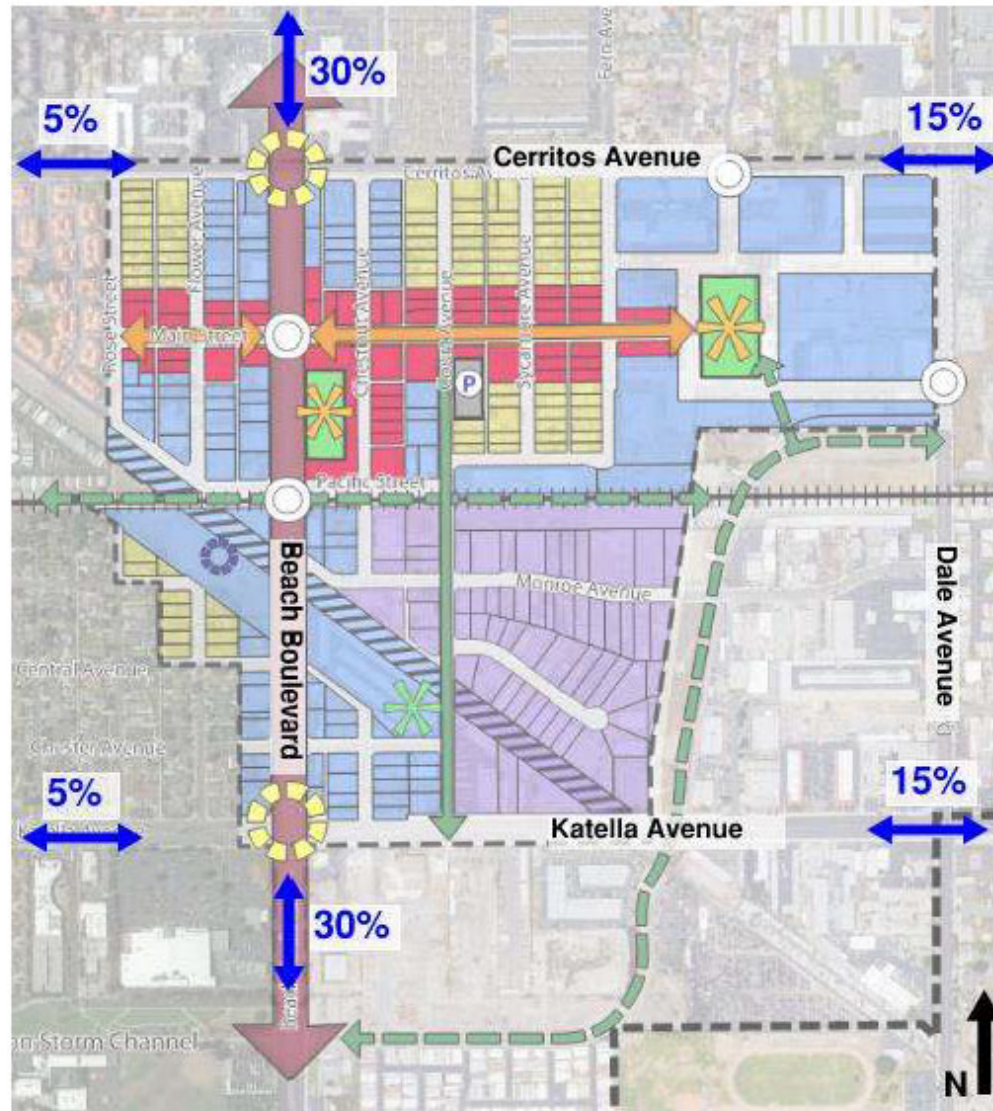
The proposed project trip generation for the Project was also based on the ITE Trip Generation Manual, 11<sup>th</sup> Edition. A similar variety of retail and industrial uses were used to estimate the trip generation for the Project area, but the breakdown was updated to better represent anticipated future conditions. Table 4-34 shows that the proposed Project is expected to generate 23,705 daily trips in the buildout year, including 1,845 trips in the AM peak hour and 2,278 trips in the PM peak hour.

While the Specific Plan area would increase in residential multifamily units, retail/commercial, and light industrial uses through new development and redevelopment, it should be noted that, this Subsequent IS/MND analyzes the potential impacts of the additional 139 multi-family dwelling units only. The existing General Plan for the City of Stanton allows for a total of 1,399 multi-family units within the Town Center Specific Plan area. Since 2008, 4 units have been built, resulting in a remaining capacity of 1,395 multi-family units. The Town Center Specific Plan would allow for an additional 139 units, increasing the remaining capacity to 1,534 multi-family units.

### Project Traffic Volumes

Using the project trip generation and trip distribution, the estimated existing and future Project traffic volumes at each of the study intersections were calculated and are shown on Exhibit 4-7 and Exhibit 4-8, respectively.





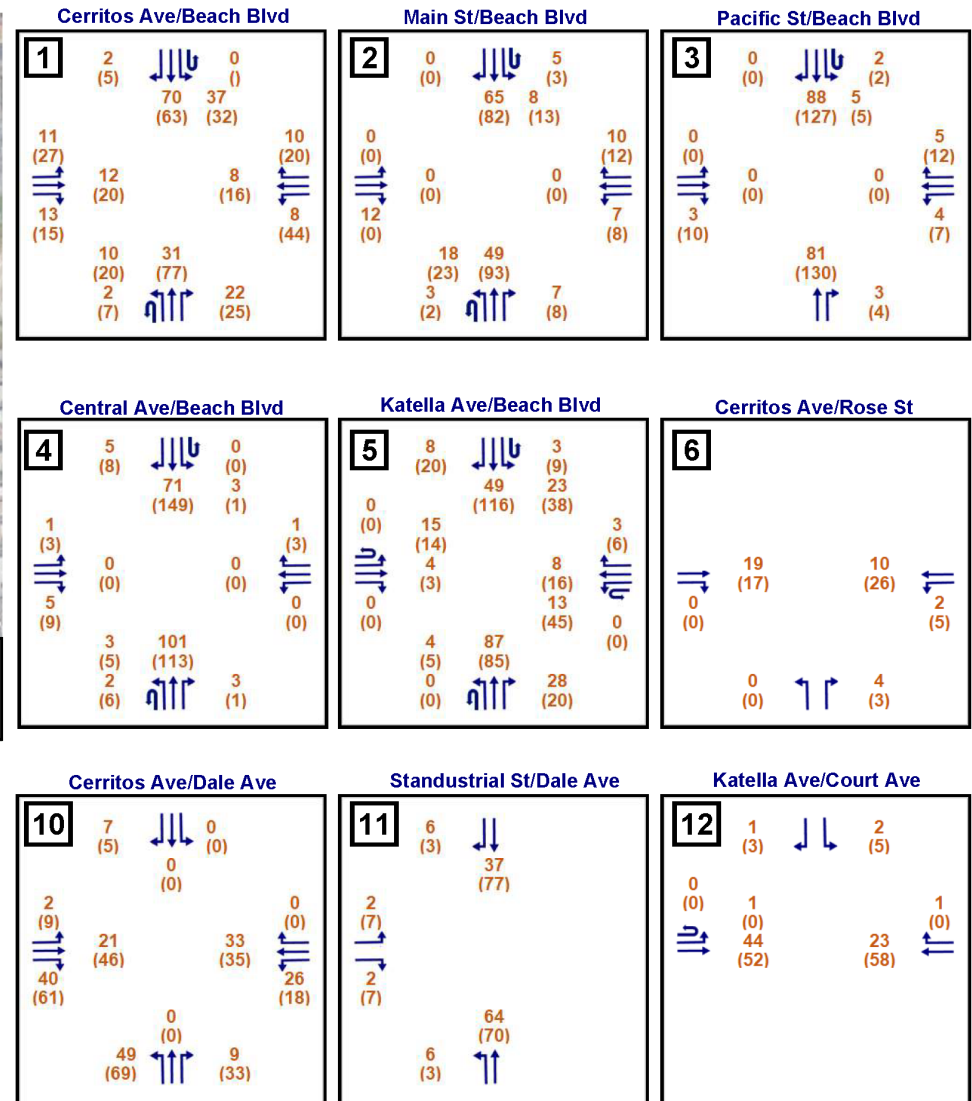
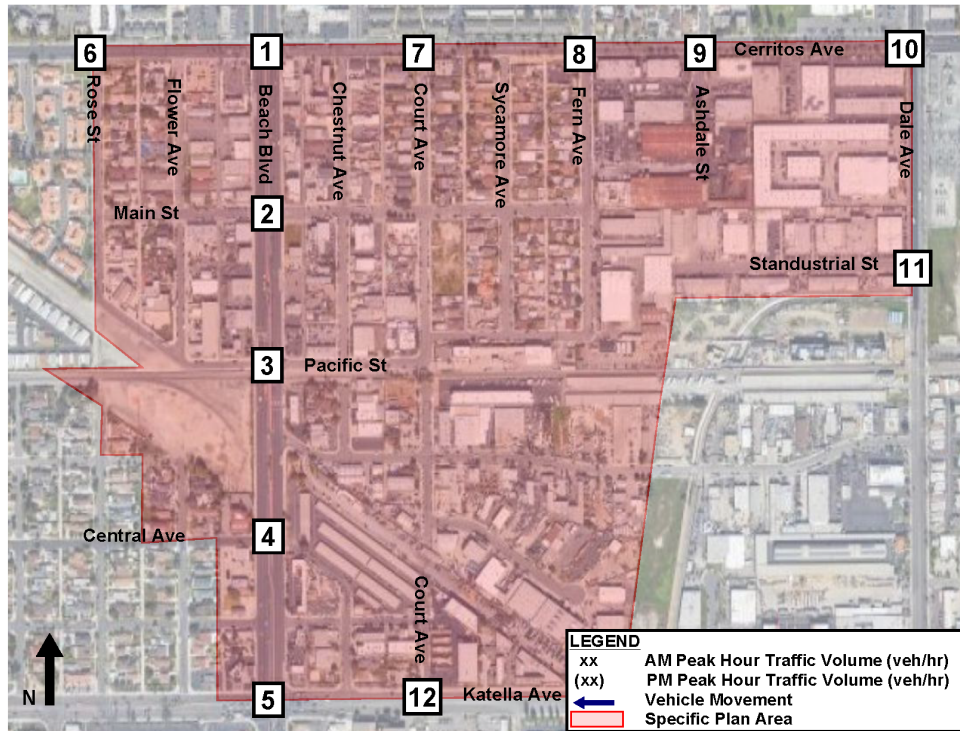
Source: Psomas 2023

## External Trip Distribution

## Exhibit 4-6

Town Center Specific Plan Project





Source: Psomas 2023

## Estimated Existing Project Area Traffic Volumes

## Exhibit 4-7

Town Center Specific Plan Project







**TABLE 4-33  
EXISTING TRIP GENERATION**

ITE LU 210 - Single Family Residential						
Units			122			
Period	Trips/Unit	Trips	% In	% Out	Trips In	Trips Out
AM Peak	0.70	85	26	74	22	63
PM Peak	0.94	115	63	37	72	42
Daily	9.43	1,150	50	50	575	575
ITE LU 220 - Multifamily Residential (Low-Rise)						
Units			74			
Period	Trips/Unit	Trips	% In	% Out	Trips In	Trips Out
AM Peak	0.40	30	24	76	7	22
PM Peak	0.51	38	63	37	24	14
Daily	6.74	499	50	50	249	249
Retail*						
1,000 SF			155.986			
Period	Trips/Unit	Trips	% In	% Out	Trips In	Trips Out
AM Peak	2.02	315	70	30	221	94
PM Peak	3.90	609	42	58	255	354
Daily	31.08	4,848	50	50	2,424	2,424
Industrial**						
1,000 SF			962.611			
Period	Trips/Unit	Trips	% In	% Out	Trips In	Trips Out
AM Peak	0.27	262	88	12	230	31
PM Peak	0.28	270	14	86	38	232
Daily	2.72	2,616	50	50	1,308	1,308
TOTAL						
Period	Total Trips		Trips In		Trips Out	
AM Peak	692		481		211	
PM Peak	1,031		389		642	
Daily	9,113		4,557		4,557	
*Assumes combination of general retail (LU 822), small office building (LU 712), and auto parts and service center (LU 943) to account for variety of uses in retail areas.						
**Assumes combination of industrial park (LU 130) and warehousing (LU 150) to account to variety of uses in industrial areas.						

**TABLE 4-34  
PROPOSED PROJECT TRIP GENERATION**

ITE LU 210 – Single Family Residential						
Units			122			
Period	Trips/Unit	Trips	% In	% Out	Trips In	Trips Out
AM Peak	0.70	85	26	74	22	63
PM Peak	0.94	115	63	37	72	42
Daily	9.43	1,150	50	50	575	575
ITE LU 220 – Multifamily Residential (Low-Rise)						
Units			384			
Period	Trips/Unit	Trips	% In	% Out	Trips In	Trips Out
AM Peak	0.40	154	24	76	37	117
PM Peak	0.51	196	63	37	123	72
Daily	6.74	2,588	50	50	1,294	1,294
ITE LU 220 – Multifamily Residential (Low-Rise)						
Units			2,570			
Period	Trips/Unit	Trips	% In	% Out	Trips In	Trips Out
AM Peak	0.37	951	23	77	219	732
PM Peak	0.39	1,002	61	39	611	391
Daily	4.54	11,668	50	50	5,834	5,834
Retail*						
1,000 SF			161.172			
Period	Trips/Unit	Trips	% In	% Out	Trips In	Trips Out
AM Peak	2.02	325	70	30	228	97
PM Peak	3.90	629	42	58	264	365
Daily	31.08	5,009	50	50	2,504	2,504
Industrial**						
1,000 SF			1,110.344			
Period	Trips/Unit	Trips	% In	% Out	Trips In	Trips Out
AM Peak	0.30	330	80	20	264	66
PM Peak	0.30	336	23	77	78	258
Daily	2.96	3,289	50	50	1,645	1,645
TOTAL						
Period	Total Trips		Trips In		Trips Out	
AM Peak	1,845		770		1,075	
PM Peak	2,278		1,149		1,129	
Daily	23,705		11,852		11,852	
*Assumes combination of general retail (LU 822), small office building (LU 712), and auto parts and service center (LU 943) to account for variety of uses in retail areas						
**Assumes combination of industrial park (LU 130) and warehousing (LU 150) to account for variety of uses in industrial areas						

The table below, reflects the 139 units, which are being analyzed in this Subsequent IS/MND. As explained above, the General Plan allows for a total of 1,399 multi-family units within the specific plan area. In light of development of 4 units since 2008 and the currently proposed 139 units, the remaining capacity is 1,534 multi-family units.

ITE LU 220 - Multifamily Residential (Low-Rise)						
Units			139			
Period	Trips/Unit	Trips	% In	% Out	Trips In	Trips Out
AM Peak	0.40	56	24	76	13	42
PM Peak	0.51	71	63	37	45	26
Daily	6.74	937	50	50	468	468

### ***Existing Year (2022)***

#### Existing Plus Project Traffic Volumes

The Existing Plus Project traffic volumes were estimated by first removing the estimated existing Project traffic volumes from the existing peak hour traffic volumes then adding the total proposed Project traffic volumes, as shown on Exhibit 4-9. The Existing Plus Project analysis is included in this report because the Project is long-term and does not include a set opening year.

### ***Buildout Year (2050)***

#### Background Growth

The Traffic and Circulation section of the 2008 General Plan Update Environmental Impact Report indicates that there would be little to no growth in the Project area. Therefore, to be conservative, a 0.5 percent per year growth was assumed to calculate background growth for all the study intersections.

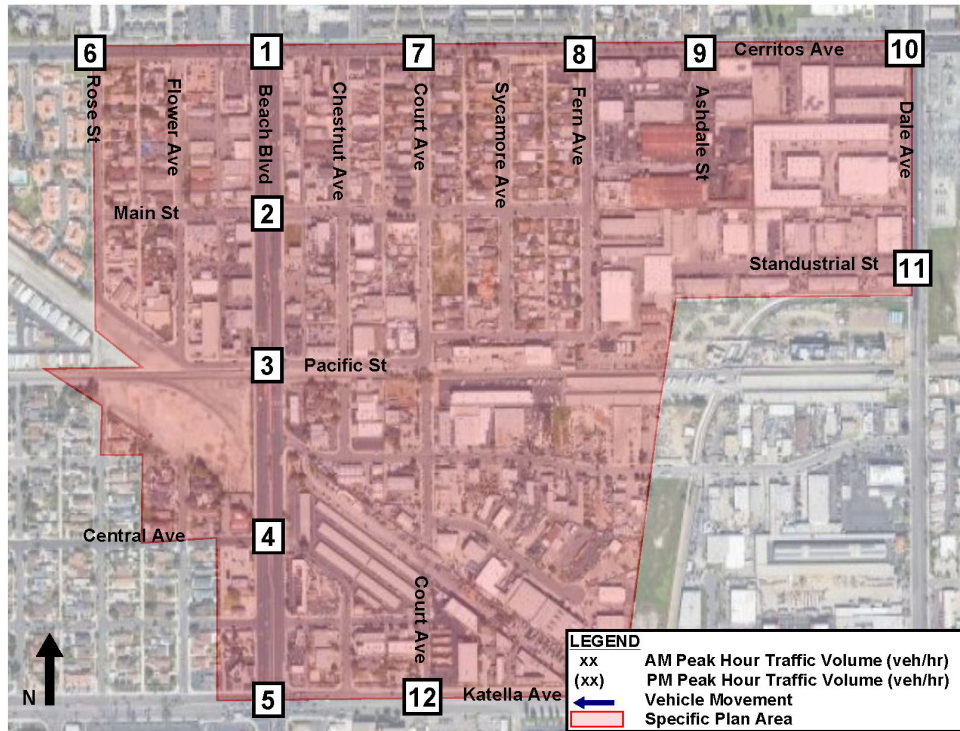
#### Buildout Year Traffic Volumes

The buildout year traffic volumes are the anticipated traffic volumes in 2050 without the Project, which include the existing Project area traffic volumes. The 0.5 percent annual growth rate was applied to the existing traffic volumes to estimate buildout year volumes without the Project. Exhibit 4-10 shows the 2050 cumulative traffic volumes.

#### Buildout Year Plus Project Traffic Volumes

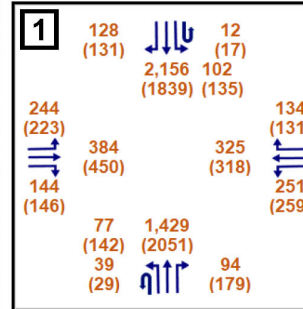
Exhibit 4-11 depicts the cumulative plus Project traffic volumes in 2050 at each of the study intersections.



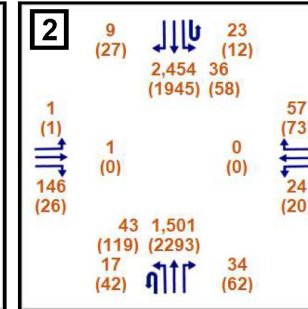


**LEGEND**  
 xx AM Peak Hour Traffic Volume (veh/hr)  
 (xx) PM Peak Hour Traffic Volume (veh/hr)  
 Vehicle Movement  
 Specific Plan Area

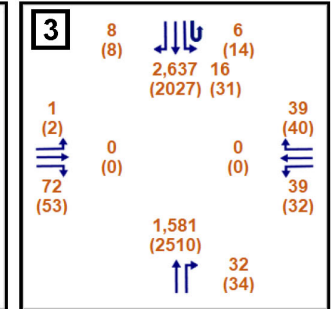
**Cerritos Ave/Beach Blvd**



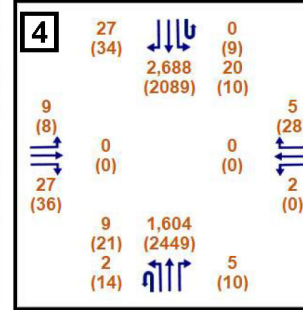
**Main St/Beach Blvd**



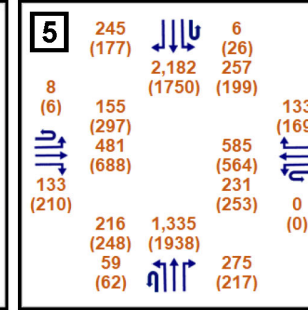
**Pacific St/Beach Blvd**



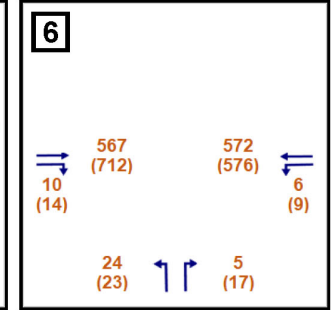
**Central Ave/Beach Blvd**



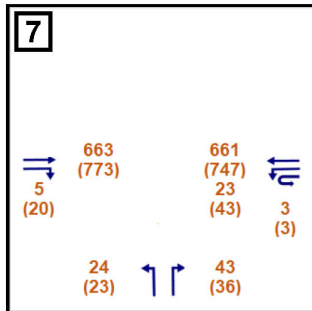
**Katella Ave/Beach Blvd**



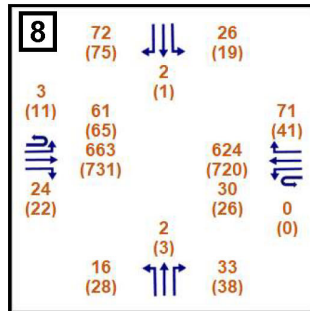
**Cerritos Ave/Rose St**



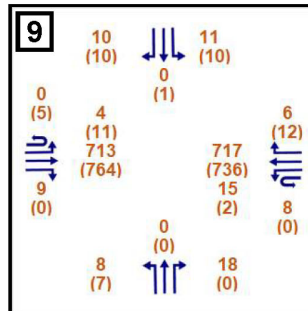
**Cerritos Ave/Court Ave**



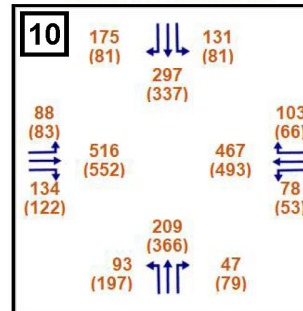
**Cerritos Ave/Fern Ave**



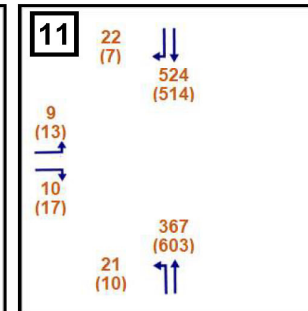
**Cerritos Ave/Ashdale St**



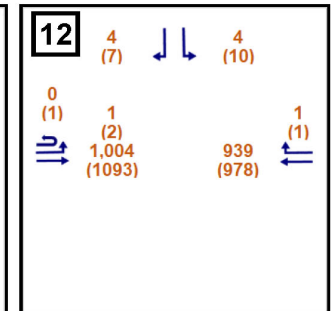
**Cerritos Ave/Dale Ave**



**Standustrial St/Dale Ave**



**Katella Ave/Court Ave**



Source: Psomas 2023

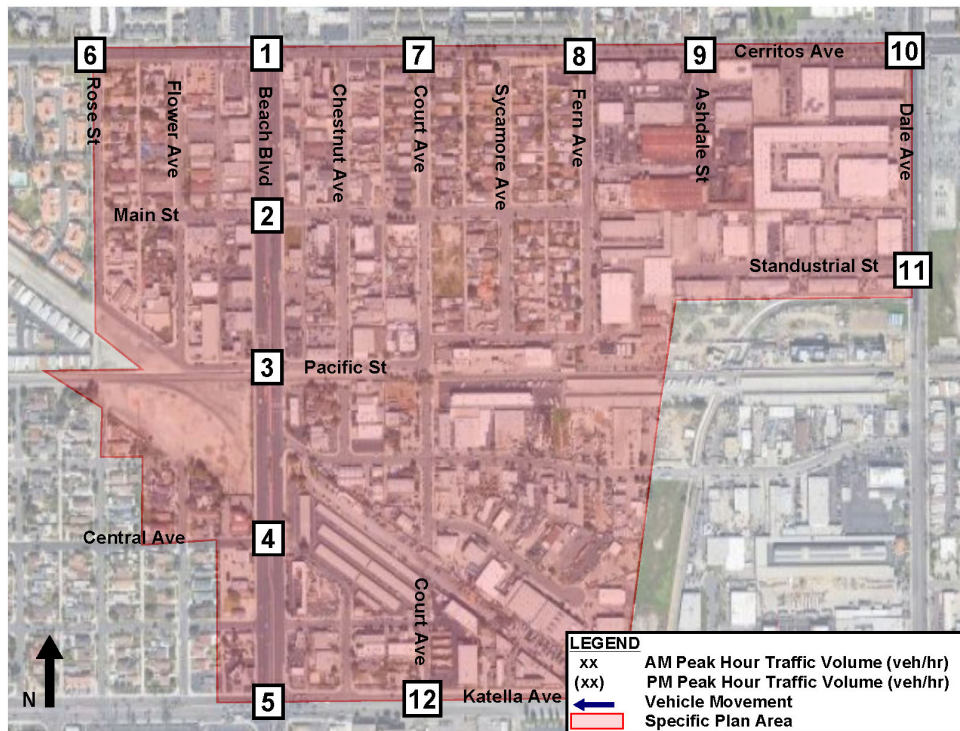
## Existing Plus Project Traffic Volumes

Town Center Specific Plan Project

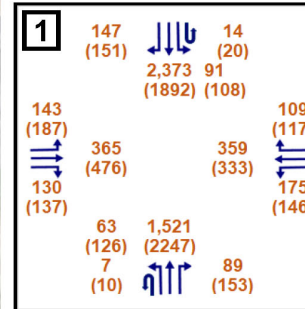


Exhibit 4-9

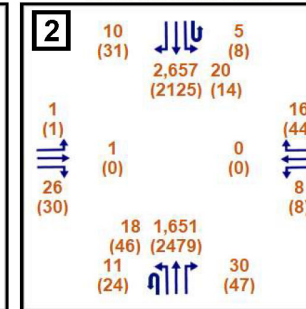




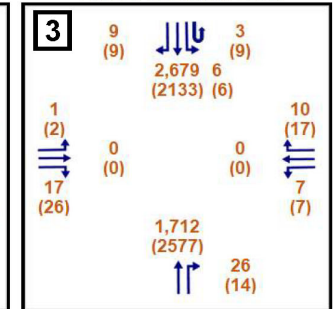
**Cerritos Ave/Beach Blvd**



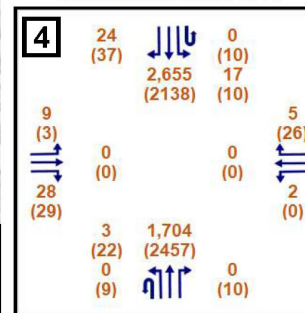
**Main St/Beach Blvd**



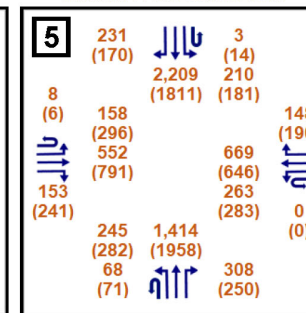
**Pacific St/Beach Blvd**



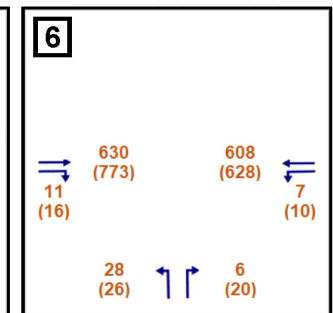
**Central Ave/Beach Blvd**



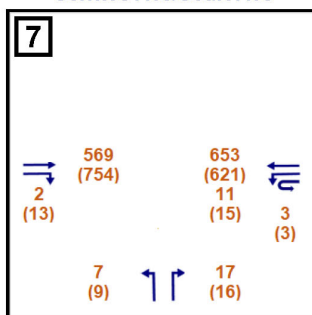
**Katella Ave/Beach Blvd**



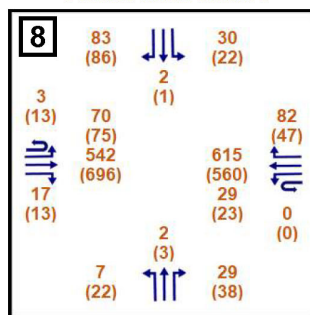
**Cerritos Ave/Rose St**



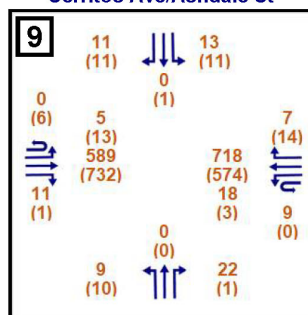
**Cerritos Ave/Court Ave**



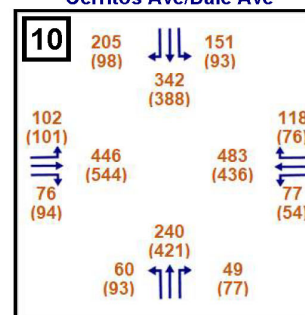
**Cerritos Ave/Fern Ave**



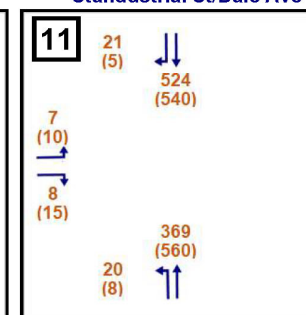
**Cerritos Ave/Ashdale St**



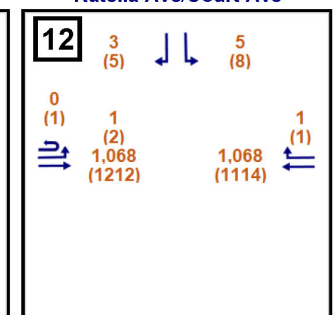
**Cerritos Ave/Dale Ave**



**Standustrial St/Dale Ave**



**Katella Ave/Court Ave**



Source: Psomas 2023

## 2050 Cumulative Traffic Volumes

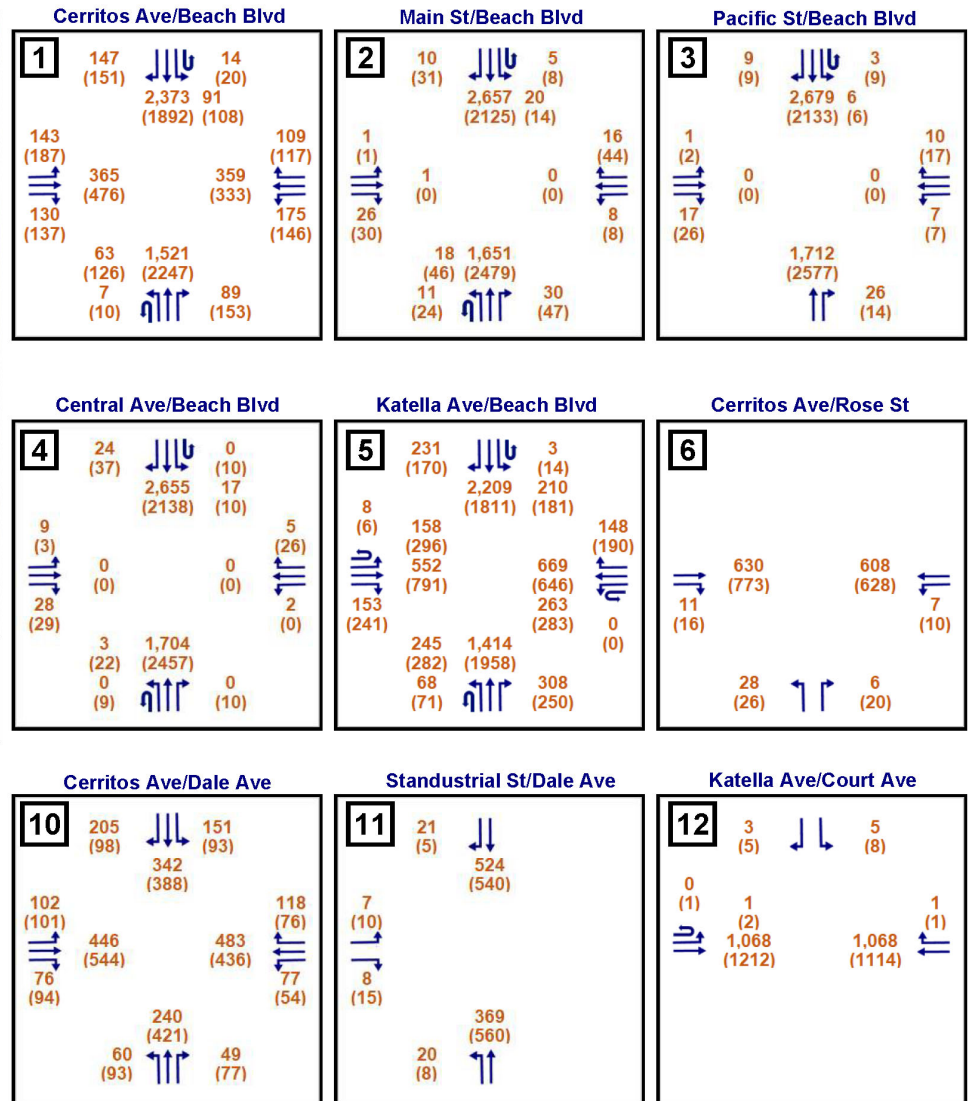
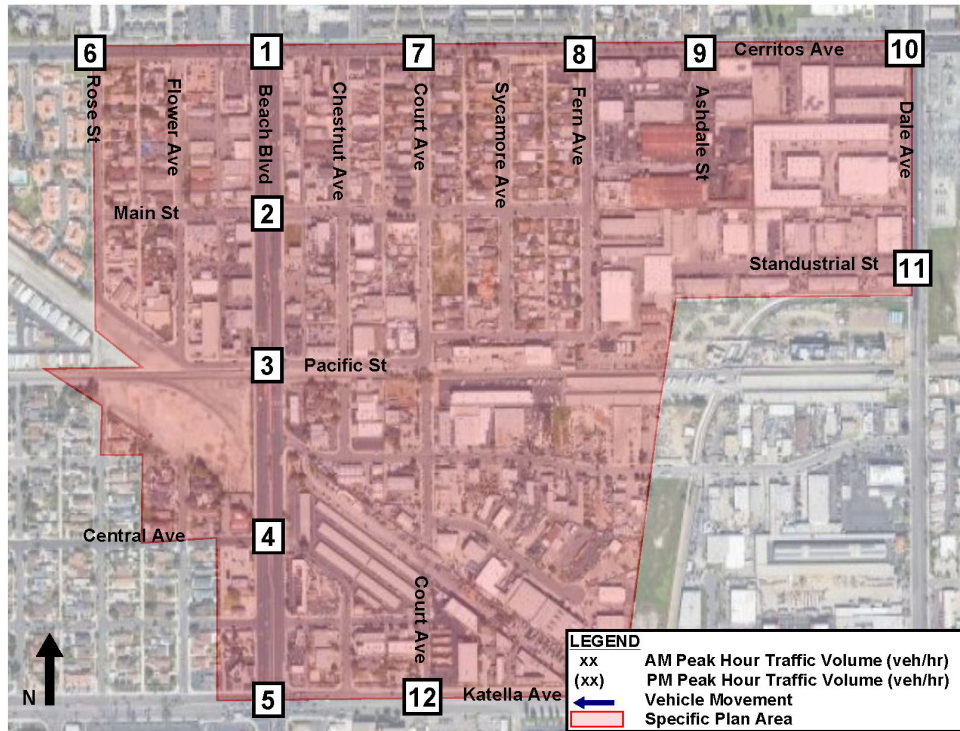
Town Center Specific Plan Project



Exhibit 4-10







Source: Psomas 2023

## 2050 Cumulative Plus Project Traffic Volumes

## Exhibit 4-11

Town Center Specific Plan Project



PSOMAS

---

## ***Operational Analysis – Existing Year (2022)***

### **Existing Conditions**

As previously discussed, the signalized intersections were evaluated using the ICU methodology. Most of the unsignalized intersections were analyzed using the HCM methodology in Synchro, but the unsignalized intersections on Beach Boulevard were evaluated via SimTraffic, as the HCM methodology cannot be applied to intersections with more than three through lanes on the major approach. For existing conditions, the ICU spreadsheets and HCM reports are included in Appendix B of the TIA (Appendix F of the Subsequent IS/MND). Table 4-35 shows the resulting LOS for each of the study intersections under existing conditions. As seen in the table, the three signalized intersections currently operate at LOS B or better in both peak hours.

In addition, the worst minor street (stop controlled) movement would operate at LOS F in both peak hours at the intersections of Main Street and Beach Boulevard (#2), Pacific Street and Beach Boulevard (#3), and Central Street and Beach Boulevard (#4). However, in SimTraffic simulations, vehicles are not able to make two-stage left turns at unsignalized divided highway intersections. Therefore, the delays may be lower in reality if drivers make two-stage left-turns at unsignalized intersections on Beach Boulevard.

### **Existing Plus Project Conditions**

The same approach was used to evaluate existing conditions plus the Project; the full buildout (2050) version of the Project was assumed in this analysis. It is noted that this analysis is serving as the opening year in the TIS. The ICU and HCM reports for existing conditions plus Project are included in Appendix C of the TIA (Appendix F of the Subsequent IS/MND). The resulting level of service for each of the study intersections for existing plus Project conditions is also shown in Table 4-35.

As shown in the table, the signalized intersections would continue to operate at LOS D or better with the Project. The worst minor street movement would operate at LOS F at four intersections, including the three which would operate at LOS F under existing conditions and the intersection of Cerritos Avenue and Fern Avenue, which would deteriorate from LOS C to LOS F in the PM peak hour with the Project. In addition, the intersection of Cerritos Avenue and Ashdale Street would operate at LOS E in the PM peak hour with the Project.

### **Existing Plus Project Impact Evaluation**

Table 4-35 shows the LOS for existing and existing plus Project conditions for all study intersections as well as the increase in V/C for the signalized intersections. As indicated above, a significant impact occurs when a proposed Project increases traffic demand at a signalized study intersection operating at a deficient LOS (LOS F) by one percent or more of capacity ( $V/C \geq 0.01$ ), worsening LOS F ( $V/C > 1.00$ ). As shown in the Table 4-35, none of the signalized intersections would have a significant impact for the existing plus Project condition. In addition, because there are no operational thresholds for unsignalized intersections, no improvements are needed at those locations.

---

## ***Operational Analysis – Buildout Year (2050)***

### **2050 Cumulative Conditions**

As previously discussed, the signalized intersections were evaluated using the ICU methodology, and the unsignalized intersections were evaluated using the HCM methodology. The ICU and HCM reports for 2050 cumulative conditions are included in Appendix D of the TIA (Appendix F of the Subsequent IS/MND), and the level of service for each of the study intersections for the 2050 cumulative conditions is shown in Table 4-36.

As seen in the table, the signalized intersections are expected to operate at LOS D or better for 2050 cumulative conditions without the Project in both peak hours. The worst minor street (stop controlled) movement would operate at LOS F in both peak hours, at the intersections of Main Street and Beach Boulevard (#2), Pacific Street and Beach Boulevard (#3), and Central Street and Beach Boulevard (#4). In addition, the intersection of Cerritos Avenue and Fern Street is expected to operate at LOS E in the PM peak hour.

### **2050 Cumulative Plus Project Conditions**

For 2050 cumulative plus Project conditions, the same approach was used to evaluate the study intersections, assuming full buildout of the Project. The ICU and HCM reports for 2050 cumulative plus Project conditions are included in Appendix E of the TIA (Appendix F of the Subsequent IS/MND). Table 4-36 shows the resulting level of service for each of the study intersections for 2050 cumulative plus Project conditions.

The signalized intersections are expected to operate at LOS E or better in both peak hours with the Project. In addition, the three minor street movements expected to operate at LOS F without the Project would continue to operate at LOS F. The Cerritos Avenue/Fern Avenue minor street movement would deteriorate to LOS E in the AM peak hour and LOS F in the PM peak hour, and the Cerritos Avenue/Ashdale Street intersection would deteriorate to LOS E in the PM peak hour.

### **2050 Cumulative Plus Project Significant Impact Evaluation**

The increase in ICU due to the Project traffic is shown in Table 4-36. A significant impact occurs when a proposed project increases traffic demand at a signalized study intersection operating at a deficient LOS (LOS F) by one percent or more of capacity ( $V/C \geq 0.01$ ), worsening LOS F ( $V/C > 1.00$ ). As the signalized intersections are expected to operate at LOS E or better with the Project, the Project is not anticipated to have an impact on operations. In addition, as there are no operational thresholds for unsignalized intersections, no improvements are needed at those locations.

TABLE 4-35  
EXISTING PLUS PROJECT IMPACT ANALYSIS

Intersection		Intersection Control	Existing						Existing + Project						Increase in V/C or Delay(s)		Significant Impact?	
			AM Peak Hour			PM Peak Hour			AM Peak Hour			PM Peak Hour			AM	PM	AM	PM
			Delay	V/C	LOS	Delay	V/C	LOS	Delay	V/C	LOS	Delay	V/C	LOS				
1	Cerritos Ave/Beach Blvd	Signalized		0.66	B		0.69	B		0.80	D		0.84	D	0.14	0.15	NO	NO
2	Main St/Beach Blvd	Unsignalized	1818.4*		F	2035.2*		F	2980.8*		F	2836.4*		F			NO	NO
3	Pacific St/Beach Blvd	Unsignalized	867.5*		F	1791.6*		F	2443.3*		F	2781.2*		F			NO	NO
4	Central Ave/Beach Blvd	Unsignalized	1654.8*		F	1569.7*		F	2165.1*		F	749.9*		F			NO	NO
5	Katella Ave/Beach Blvd	Signalized		0.66	B		0.65	B		0.71	C		0.70	B	0.05	0.04	NO	NO
6	Cerritos Ave/Rose St	Unsignalized	19.4		C	23.5		C	20.5		C	25.6		D			NO	NO
7	Cerritos Ave/Court Ave	Unsignalized	12.5		B	15.2		C	18.3		C	24.7		C			NO	NO
8	Cerritos Ave/Fern Ave	Unsignalized	20.4		C	24.8		C	29.5		D	57.8		F			NO	NO
9	Cerritos Ave/Ashdale St	Unsignalized	19.3		C	23.7		C	25.2		D	37.3		E			NO	NO
10	Cerritos Ave/Dale Ave	Signalized		0.45	A		0.44	A		0.51	A		0.55	A	0.06	0.11	NO	NO
11	Standustrial St/Dale Ave	Unsignalized	13.0		B	13.5		B	14.1		B	14.5		B			NO	NO
12	Katella Ave/Court Ave	Unsignalized	18.6		C	20.4		C	18.2		C	20.7		C			NO	NO

\*Delays may be lower if drivers make two-stage left turns  
\*\*Highest lane delay for stop-controlled movements at TWSC intersections  
\*\*\*No significant impact because intersection delay is not defined for TWSC

TABLE 4-36  
2050 CUMULATIVE PLUS PROJECT IMPACT ANALYSIS

Intersection		Intersection Control	2050 Without Project						2050 Cumulative + Project						Increase in V/C or Delay(s)		Significant Impact?	
			AM Peak Hour			PM Peak Hour			AM Peak Hour			PM Peak Hour			AM	PM	AM	PM
			Delay	V/C	LOS	Delay	V/C	LOS	Delay	V/C	LOS	Delay	V/C	LOS				
1	Cerritos Ave/Beach Blvd	Signalized		0.75	C		0.79	C		0.89	D		0.93	E	0.13	0.14	NO	NO
2	Main St/Beach Blvd	Unsignalized	2047.8*		F	1891.4*		F	2951.0*		F	3096.4*		F			NO	NO
3	Pacific St/Beach Blvd	Unsignalized	1508.6*		F	1777.6*		F	2124.3*		F	2872.4*		F			NO	NO
4	Central Ave/Beach Blvd	Unsignalized	2236.5*		F	1460.9*		F	1882.2*		F	695.4*		F			NO	NO
5	Katella Ave/Beach Blvd	Signalized		0.75	C		0.75	C		0.79	C		0.78	C	0.05	0.03	NO	NO
6	Cerritos Ave/Rose St	Unsignalized	23.4		C	29.8		D	24.8		C	32.5		D			NO	NO
7	Cerritos Ave/Court Ave	Unsignalized	13.7		B	17.5		C	20.7		C	30.6		D			NO	NO
8	Cerritos Ave/Fern Ave	Unsignalized	28.7		D	36.5		E	46.7		E	103.4		F			NO	NO
9	Cerritos Ave/Ashdale St	Unsignalized	24.4		C	30.2		D	32.2		D	39.9		E			NO	NO
10	Cerritos Ave/Dale Ave	Signalized		0.51	A		0.50	A		0.55	A		0.59	A	0.04	0.10	NO	NO
11	Standustrial St/Dale Ave	Unsignalized	14.0		B	14.5		B	15.0		B	15.5		C			NO	NO
12	Katella Ave/Court Ave	Unsignalized	22.3		C	24.2		C	20.9		C	24.2		C			NO	NO

\*Delays may be lower if drivers make two-stage left turns  
\*\*Highest lane delay for stop-controlled movements at TWSC intersections  
\*\*\*No significant impact because intersection delay is not defined for TWSC



## ***Circulation System***

The Town Center Specific Plan is planned as a mixed-use neighborhood that blends existing uses with new development, maximizes access to existing transit opportunities, and includes a pedestrian and bicycle transportation network. The Specific Plan also incorporates conceptual future transit opportunities into its design, while ensuring that the success of the multi-modal network does not depend on the completion or final details of potential future transit opportunities.

The Town Center Specific Plan incorporates a “complete streets” approach that prioritizes creation of a true multi-modal transportation system and that creates new connections throughout the Specific Plan area.

### Pedestrian

Circulation enhancements are envisioned throughout the Specific Plan area to facilitate multi-modal connectivity increase pedestrian safety. Design features planned as part of intersection enhancement include but are not limited to: pavement enhancements such as textured and/or colored concrete or pavers; pedestrian bult-out crossings to increase pedestrian visibility; and new crossings for pedestrians and bicyclists.

Additionally, as part of future enhancements, a potential future trail is proposed along the existing east-west rail corridor traversing the Specific Plan area. This potential future trail is to connect to another potential trail along the Stanton Storm Channel, which would also provide connectivity to the northeastern portion of the Project site.

Court Avenue is also envisioned to include additional pedestrian enhancements, including a future connection across the east-west rail corridor. The pedestrian-focused enhancements along Court Avenue run from Katella Avenue north to Main Street, increasing connectivity between the southern and northern portions of the Plan Area.

Thus, the Project would not result in a conflict with, nor would it impact the existing public sidewalks or pedestrian travel.

### Transit

The Specific Plan area is served by OCTA Routes 29 and 50, as depicted on Exhibit 2-1, Opportunities and Challenges. A potential future transit station is identified on the OCTA property located along Beach Boulevard. This transit center could connect users of a potential future light-rail along the former Pacific Electric rail corridor to the multi-modal network within the Specific Plan Area.

With the vision of facilitating multi-model connectivity, the proposed Project would not result in a conflict with, nor would it impact the existing transit circulation in the area.

---

## Bicycle

The Town Center Specific Plan promotes bicycling as a means of mobility. As indicated above, as part of intersection improvements, new crossings are planned for pedestrian and bicyclists. The Specific Plan recognizes the needs of bicycle users and aims to create a safe bicycle network. Thus, in light of the proposed enhancements and design guidelines promoting multi-modal circulation, the Project would not result in a conflict with, nor would it impact the existing bicycle circulation and bike lanes in the area.

### ***b) Conflict or be inconsistent with CEQA Guidelines Section 15064.3, subdivision (b)?***

#### **Less Than Significant Impact**

#### ***Senate Bill (SB) 743 Compliance***

On December 28, 2018, the California Natural Resources Agency adopted revised CEQA Guidelines. Among the changes to the guidelines was the removal of vehicle delay and LOS from consideration for transportation impacts under CEQA. With the adopted guidelines, transportation impacts are to be evaluated based on a project's effect on vehicle miles traveled (VMT). Lead agencies are allowed to continue using their current impact criteria, or to opt into the revised transportation guidelines. However, the new guidelines were to be used starting July 1, 2020, as required in CEQA section 15064.3.

Using the County of Orange screening tool, the entire Project area is shown to be located in a transit priority area (TPA). A TPA is defined as "an area within one-half mile of a major transit stop that is existing or planned, if the planned stop is scheduled to be completed within the planning horizon included in a Transportation Improvement Program." A major transit stop is defined as "a site containing an existing rail transit station, a ferry terminal served by either a bus or rail transit service, or the intersection of two or more major bus routes with a frequency of service of 15 minutes or less during the morning and afternoon peak commute periods." A TPA corridor is one with fixed route bus service with service intervals no longer than 15 minutes during peak commute hours.

If a project is in a TPA, it is assumed to have a less than significant transportation impact unless the project is inconsistent with the RTP for the area; has a floor area ratio (FAR) of less than 0.75; provides an excessive amount of parking; or reduces the number of affordable units.

The City indicated that although the bus lines on Katella Avenue and Beach Boulevard are considered high quality transit corridors, but the current bus schedules do not meet the thresholds. However, because this is a long-term project, future plans for transit should be considered when determining whether a project is located in a TPA. Therefore, the County of Orange screening tool was determined to be appropriate for evaluation, and the preliminary screening indicates that the Project would be exempt from a VMT analysis.

At this stage of development, the FAR and parking are not determined. However, it is estimated that the FAR would be approximately 0.75 for the Project area, which meets the requirement for VMT exemption in a TPA. Therefore, it is assumed at this time that the Project would result in a less than significant impact on transportation. Future individual development projects within the study area would not necessarily be exempt if they conduct separate VMT screening, but that can be determined at the time of implementation.

***c) Substantially increase hazards due to a geometric design feature (e.g., sharp curves or dangerous intersections) or incompatible uses?***

**Less Than Significant Impact.** The Town Center Specific Plan is within an urban setting and can be accessed from multiple roadways in the area. There is already a circulation infrastructure in place, and the Specific Plan proposes further enhancement and improvements. Currently there are no hazardous situations or incompatibility of uses in place that would further get exacerbated by the proposed Project. Therefore, based on the above analyses, the proposed Project would not substantially increase hazards due to a geometric design feature such as sharp curves or dangerous intersections. Additionally, the proposed Project would not result in incompatibility of land uses, as discussed in Section 4.11, Land Use and Planning. Therefore, impacts would be less than significant, and no mitigation is required.

***d) Result in inadequate emergency access?***

**Less Than Significant Impact.** The Town Center Specific Plan is within an urban setting and can be accessed from multiple roadways in the area. A hierarchy of roadways facilitate circulation and reaching destination within the Project area. The Town Center Specific Plan proposes a number of circulation enhancement and improvements that would further access and connectivity. In addition to improvements specifically proposed for Beach Boulevard and Main Street, improvements are also proposed to four intersections, including Cerritos Avenue and a future street; and Dale Street and a future street.

With the existing infrastructure in place and the improvements/enhancements proposed, no potential impacts pertaining to inadequate emergency access are anticipated. The improvements would occur in compliance with City standards and would not impede access during an emergency. Additionally, during demolition and construction activities of future projects, provisions would be in place, including but not limited to, staging construction equipment on the site; avoiding blocking the roadways surrounding the Project site; and maintain fire/emergency access to the site in compliance with California Fire Code Chapter 33, Fire Safety as well as City of Stanton Fire Code (Chapter 17.08). Therefore, potential impacts pertaining to inadequate emergency access would be less than significant, and no mitigation is required.

## **Regulatory Requirements**

**RR TRAN-1** To ensure impacts to the surrounding street system are kept at a minimum, a Construction Management Plan shall be developed for a future project, in coordination with the City of Stanton, prior to commencement of construction.

The Construction Management Plan shall meet standards established in the current California Manual on Uniform Traffic Control Device (MUTCD) as well as City of Stanton requirements.

### **Mitigation Measures**

Project implementation would not result in significant impacts related to Transportation; therefore, no mitigation measures are required.

### **Conclusion**

The additional 139 units have no new significant impacts beyond the impacts analyzed in the GP EIR.

## 4.18 TRIBAL CULTURAL RESOURCES

Would the project:	Potentially Significant Impact	Less Than Significant With Mitigation Incorporated	Less Than Significant Impact	No Impact
a) Cause a substantial adverse change in the significance of a tribal cultural resource, defined in Public Resources Code Section 21074 as either a site, feature, place, cultural landscape that is geographically defined in terms of the size and scope of the landscape, sacred place, or object with cultural value to a California Native American tribe, and that is:				
1. Listed or eligible for listing in the California Register of Historical Resources, or in a local register of historical resources as defined in Public Resources Code Section 5020.1(k), or	<input type="checkbox"/>	<input checked="" type="checkbox"/>	<input type="checkbox"/>	<input type="checkbox"/>
2. A resource determined by the lead agency, in its discretion and supported by substantial evidence, to be significant pursuant to criteria set forth in subdivision (c) of Public Resources Code Section 5024.1? In applying the criteria set forth in subdivision (c) of Public Resource Code Section 5024.1, the lead agency shall consider the significance of the resource to a California Native American tribe.	<input type="checkbox"/>	<input checked="" type="checkbox"/>	<input type="checkbox"/>	<input type="checkbox"/>

### 2008 General Plan Update EIR

The 2008 GP EIR did not include a Tribal Cultural Resources section.

### Introduction

This section evaluates the Specific Plan Project's potential to have adverse effects on Tribal Cultural Resources. The analysis in this section is based on the results of the archaeological record searches conducted by the SCCIC and requests for consultation with California Native American Tribes, conducted by the City of Stanton for the Project, as required by CEQA per Assembly Bill 52 (AB 52) and Senate Bill 18 (SB 18).

Additionally, an inquiry was made to the Native American Heritage Commission (NAHC) by Psomas to request a review of the Sacred Lands File (SLF) database regarding the possibility of Native American cultural resources and/or sacred places in the Project vicinity that are not documented on other databases. The NAHC completed its SLF search on April 6, 2021. The results of the SLF check conducted through the NAHC was negative for Native American cultural resources and/or sacred places in the Project vicinity.

The City of Stanton initiated consultation on August 23, 2021, by notifying the City's consultation list of the Town Center Specific Plan Project as required by AB 52 and SB 18. The City received two responses from interested tribal representatives:

- **September 9, 2021, Shasta C. Gaughen, Tribal Historic Preservation Officer, Pala Band of Mission Indians:** A response was sent on behalf of Robert Smith, Tribal Chairman, which determined that the Project area is not within the boundaries of the recognized Pala Indian Reservation. The Project is also beyond the boundaries of the territory that the Tribe considers its Traditional Use Area (TUA). Therefore, the Tribe has declined AB 52 consultation at this time but does not waive their right to request consultation under other applicable laws in the future. At this time, the Tribe defers to the wishes of Tribes in closer proximity to the Project area.
- **September 27, 2021, Jamie LaBrake, Director of Sycuan Cultural Department, Sycuan Band of Kumeyaay Nation:** A response was sent on behalf of Cody Martinez, Tribal Chairman, which determined that the Project is not within the boundaries of the recognized Sycuan Indian Reservation. However, it is within the boundaries of the territory that the Tribe considers its TUA. The Orange County area is home to the other Native American Tribes, including but not limited to the Tongva, Juaneno, Gabrieleno and Luiseno. The Kumeyaay also have ancestral ties to this area as well as a historical, cultural, and religious interest. The Tribe urges the City to contact the respective Tribes of this area.

AB 52 allows 30 days and SB 18 allows 90 days to request consultation. As of November 3, 2021, no tribes have requested consultation for either AB 52 or SB 18. Therefore, after a good faith effort on the part of the City, consultation between California Native American tribes and the City has concluded for the Project.

- a) Would the project cause a substantial adverse change in the significance of a tribal cultural resource, defined in Public Resources Code section 21074 as either a site, feature, place, cultural landscape that is geographically defined in terms of the size and scope of the landscape, sacred place, or object with cultural value to a California Native American tribe, and that is:*
- i) Listed or eligible for listing in the California Register of Historical Resources, or in a local register of historical resources as defined in Public Resources Code section 5020.1(k), or*
  - ii) A resource determined by the lead agency, in its discretion and supported by substantial evidence, to be significant pursuant to criteria set forth in subdivision (c) of Public Resources Code Section 5024.1. In applying the criteria set forth in subdivision (c) of Public Resource Code Section 5024.1, the lead agency shall consider the significance of the resource to a California Native American tribe.*

**Less Than Significant With Mitigation Incorporated.** As discussed in Section 4.5, Cultural Resources, the SCCIC record search identified 22 prior cultural resources studies within the one-mile search radius, one of which was identified within the Project area. The one study, OR-03337, included an *Archaeological and Paleontological Assessment of the Proposed Peaker*



*Project Location at Bare Substation.* Additionally, the SCCIC did not identify any previously recorded cultural resource within the one-mile search radius of the Project site. Furthermore, the results of the SLF check conducted through the NAHC was negative for sacred sites important to Native Americans.

However, as noted above, the Specific Plan area does not contain any known resources determined by the Lead Agency, in its discretion and supported by substantial evidence, to be significant pursuant to criteria set forth in subdivision (c) of Public Resources Code Section 5024.1. Nevertheless, due to known prehistoric archaeological resources within the vicinity of the Project site, the City's assessment recognizes the potential for intact tribal cultural resources below the surface.

As stated previously, the City of Stanton is comprised of extensive alluvial deposits resulting from erosion of sediments from the Santa Ana River. Alluvium sediments are typically comprised of a variety of materials including fine particles of silt and clay and larger particles of sand and gravel (Stanton 2008a). Although the native sediment has been disturbed, the Project may encounter cultural or tribal cultural resources during earth moving activities. To mitigate this potential effect, the Project would implement MM TCR-1 during construction, grading, and earthwork activities. Thus, impacts to tribal cultural resources that may be eligible for listing in the California Register of Historical Resources, or in a local register of historical resources, as defined in Public Resources Code Section 5020.1(k), are considered less than significant with mitigation.

Compliance with RR CUL-1 (Section 4.5, Cultural Resources) and implementation of MM TCR-1 would ensure the Project would not have a substantial adverse change in the significance of a tribal cultural resource determined by the Lead Agency or a California Native American tribe, in its discretion and supported by substantial evidence, as defined in Public Resources Code Section 21074 and 5024.1. Thus, impacts are considered less than significant with mitigation.

### **Mitigation Measures**

**MM TCR-1** In the event that tribal cultural resources are discovered at the Town Center Specific Plan area, the handling of the discovered resources shall occur, as described below. However, it is understood that all artifacts, with the exception of human remains and related grave goods or sacred/ceremonial objects, belong to the property owner. All resources discovered shall be inventoried and analyzed by the professional Archaeologist retained for the Project. If any resources of Native American origin are discovered, all activities in the immediate vicinity of the find (within a 50-foot radius) shall stop, and the project Archaeologist shall notify the property owner and tribes identified by the NAHC as being affiliated with the area. A designated Native American observer from one of the tribes identified by the NAHC as being affiliated with the area shall be retained to help analyze the Native American resources for identification as everyday life and/or religious or sacred items, cultural affiliation, temporal placement, and function, as deemed possible. The significance of Native American resources shall be evaluated in accordance

with the provisions of the California Environmental Quality Act (CEQA) and shall consider the religious beliefs, customs, and practices of the affiliated tribes. All items found in association with Native American human remains shall be considered grave goods or sacred in origin and subject to special handling.

Native American resources that are relocated/reburied at the Specific Plan area would be subject to a fully executed relocation/reburial agreement with the assisting Native American tribes or bands. This shall include measures and provisions to protect the reburial area from any future impacts. Relocation/reburial shall not occur until all cataloging and basic recordation have been completed. Native American resources that cannot be avoided or relocated at the Project site shall be prepared in a manner for curation at an accredited curation facility in Orange County that meets federal standards per 36 CFR Part 79 and makes the resources available to other archaeologists/researchers/tribes for further study. The Archaeologist shall deliver the Native American resources, including title, to the accredited curation facility within a reasonable amount of time, along with the fees necessary for permanent curation.

## **Conclusion**

The additional 139 units have no significant impacts.

## 4.19 UTILITIES AND SERVICE SYSTEMS

Would the project:	Potentially Significant Impact	Less Than Significant With Mitigation Incorporated	Less Than Significant Impact	No Impact
a) Require or result in the relocation or construction of new or expanded water, wastewater treatment or storm water drainage, electric power, natural gas, or telecommunications facilities, the construction or relocation of which could cause significant environmental effects?	<input type="checkbox"/>	<input checked="" type="checkbox"/>	<input type="checkbox"/>	<input type="checkbox"/>
b) Have sufficient water supplies available to serve the project and reasonably foreseeable future development during normal, dry and multiple dry years?	<input type="checkbox"/>	<input type="checkbox"/>	<input checked="" type="checkbox"/>	<input type="checkbox"/>
c) Result in a determination by the wastewater treatment provider which serves or may serve the project that it has adequate capacity to serve the project's projected demand in addition to the provider's existing commitments?	<input type="checkbox"/>	<input type="checkbox"/>	<input checked="" type="checkbox"/>	<input type="checkbox"/>
d) Generate solid waste in excess of State or local standards, or in excess of the capacity of local infrastructure, or otherwise impair the attainment of solid waste reduction goals?	<input type="checkbox"/>	<input type="checkbox"/>	<input checked="" type="checkbox"/>	<input type="checkbox"/>
e) Comply with federal, state, and local statutes and regulations related to solid waste?	<input type="checkbox"/>	<input type="checkbox"/>	<input type="checkbox"/>	<input checked="" type="checkbox"/>

### 2008 General Plan Update EIR

The analysis in the GP EIR indicated that implementation of the General Plan Update could result in increased demand for water supplies and infrastructure within the City; could result in increased demand for sewer services within the City; and could result in increased demand for solid waste services, electricity, and natural gas provided to the City. Cumulative impacts related to water, solid waste, electricity, and natural gas were considered less than significant, except for sewer services demand, which was considered potentially significant.

### Supplemental Analysis

Water information in this section is based on the *Water and Wastewater Infrastructure Analysis*, and the West Orange Service Area 2020 Urban Water Management Plan (UWMP). Wastewater information is based on information derived from the City's December 2013 Sewer Master Plan. The section also contains information received from Golden State Water Company (GSWC) West Orange County and Orange County Sanitation District (OCSD).

- a) Require or result in the relocation or construction of new or expanded water, wastewater treatment or storm water drainage, electric power, natural gas, or telecommunication facilities, the construction of which could cause significant environmental effects?***

## ***Water***

**Less Than Significant with Mitigation Incorporated.** Water service to the Specific Plan area is provided by the GSWC, a private water purveyor. GSWC owns and operates the system, which serves cities within west Orange County. In order to meet demand, GSWC supplies its customers with imported water from the Metropolitan Water District of Southern California (MWD) and groundwater from the Orange County basin. The City's existing water distribution system serving the Specific Plan area is composed of different sized pipelines including 4-, 6-, 8-, 10-, 12-, and 16-inch diameter pipelines. Much of the area within the Specific Plan is served by looping 6- and 8-inch pipelines that may not be capable of providing the required fire flow, which in the previous study was assumed to be 2,500 gallons per minute (gpm) at 20 pounds per square inch (psi) residual pressure and may even be higher with products up to 5 stories.

As specific projects are proposed, coordination with the OCFA and GSWC would be required to ensure infrastructure would provide adequate capacity for conveyance of fire flow and water to serve the development. Hydraulic modeling would be required to ensure that recommended improvements are consistent with build-out of the Specific Plan using ultimate maximum day demands plus specific fire flow requirements placed throughout the Specific Plan area. Implementation of MM UTL-1 would ensure that adequate water infrastructure would be available to serve future development and potential impacts would be mitigated to a less than significant level.

## ***Wastewater Treatment***

**Less Than Significant with Mitigation Incorporated.** The City of Stanton Public Works' Sewer Maintenance Division maintains and operates the local public sanitary sewer collection system. The City's wastewater collection system ultimately connects into Orange County Sanitation District (OC San) sewer system. OC San is a public agency that provides wastewater collection, treatment, and reuse/disposal services for approximately 2.6 million people in central and northwest Orange County. OC San has two operating facilities that treat wastewater from residential, commercial, and industrial sources. According to OC San, the 2021 estimated average daily flow of wastewater received from Wastewater Treatment Plant No. 1 (WWTP1) located in Fountain Valley was 117 million gallons per day (mgd) and 66 mgd from Wastewater Treatment Plant 2 (WWTP2) located in Huntington Beach, for a total of 183 mgd (OC San 2021). WWTP1 has a maximum permitted capacity of 208 mgd and treats an average flow of 117 mgd leaving a remaining available capacity of 91 mgd. WWTP 2 has a capacity of 168 mgd and treats an average flow of 66 mgd, which leaves an available capacity of 102 mgd. The proposed Project would result in a wastewater generation of approximately 0.598 mgd (Psomas 2021b). Given the existing capacities at WWTP 1 and WWTP 2, both facilities would be able to serve the future projects within the Specific Plan area.

The City's Sewer Master Plan's (Master Plan) key findings and recommendations are generally applicable to the proposed Project. The Master Plan used the 2008 General Plan, which included the Town Center Mixed Use District and the buildout envisioned in the Specific Plan area and analyzed in the 2008 General Plan and associated EIR. However, the Project area and maximum densities allowed for the current Specific Plan buildout have increased, as defined in Section 3.0 Project Description. Therefore, identified capital improvements to address capacity deficiencies for the elimination of wastewater in the Master Plan could become more pronounced and additional pipeline segments with deficiencies not previously identified could arise within the Project area. The *Water and Wastewater Infrastructure Analysis* provides details as to locations within the Specific Plan that have been identified where required improvements may need to be upsized to handle the increased flows and other segments could become capacity constrained as well, requiring additional capital improvements. The intensity wastewater flow projections generating a total of 0.598 mgd for average dry weather flow should be utilized in the Project area, using appropriate peaking relationships (Psomas 2021b). As specific projects within the Specific Plan are proposed, the downstream sewer system should be analyzed, using the City's sewer model, to determine impacts of not only the specific project proposed but if improvements are required, they should be analyzed to ensure improvements are sized consistent with build-out flows.

Future projects would be required to pay applicable sewerage connection fees and ensure that sufficient capacity or planned expansions of wastewater infrastructure would accommodate anticipated wastewater generation. Therefore, new development would not be permitted to exceed the capacity of wastewater conveyance systems or treatment facilities, since adequate capacity must be demonstrated in order to contribute flows to the system. Implementation of MM UTL-2 through MM UTL-4 would ensure that adequate wastewater infrastructure and treatment capacity would be available to serve future projects and impacts would be mitigated to less than significant level.

### ***Natural Gas***

**Less Than Significant Impact.** The Southern California Gas Company (SoCalGas) currently provides natural gas service to the City of Stanton, including the Specific Plan area (SoCalGas 2021). The service would be provided in accordance with SoCalGas' policies and extension rules on file with the CPUC. Therefore, a significant impact related to the need for new systems or supplies or substantial alterations related to natural gas would not occur. Additionally, the applicants/developers would coordinate with SoCalGas on future projects in the Specific Plan area to ensure avoidance of any notable service disruptions during the extension of, relocation of, upgrade of, or connection to services. Impacts are considered less than significant, and no mitigation is required.

---

## Telecommunications

**Less Than Significant Impact.** Spectrum, AT&T, and Frontier Communications provide telecommunications service to City with Spectrum and AT&T currently providing service to the Specific Plan area (Stanton 2021a). The service would be provided in accordance with the provider's policies and extension rules on file with the CPUC. Therefore, a significant impact related to the need for new systems or supplies or substantial alterations related to telecommunications would not occur. Additionally, the applicants/developers would coordinate with the Spectrum and/or AT&T, as applicable, on future projects in the Specific Plan area to ensure avoidance of any notable service disruptions during the extension of, relocation of, upgrade of, or connection to services. Impacts are considered less than significant, and mitigation is not required.

The Project would not require the construction or expansion of water or wastewater infrastructure and treatment facilities, storm water drainage, electric power, natural gas, or telecommunications facilities. Impacts would be less than significant, and no mitigation is required.

***b) Have sufficient water supplies available to serve the project and reasonably foreseeable future development during normal, dry and multiple dry years?***

**Less Than Significant Impact.** GSWC West Orange County is located in the northwestern part of Orange County and provides domestic water service to the City, including the Specific Plan area. GSWC West Orange's three primary water supplies are from groundwater sources derived from (1) the Central Plain of Orange County Groundwater Basin (Basin or Orange County Groundwater Basin) managed by the Orange County Water District (OCWD); (2) imported supplies from MWD through the Municipal Water District of Orange County (MWDOC); and (3) recycled water from the City of Cerritos. GSWD has an extensive water infrastructure system that includes active wells, pipelines, pumps, reservoirs, and pump stations. Additionally, the *West Orange Service Area 2020 Urban Water Management Plan* (UWMP) adopted on July 15, 2021, reports GSWD has four emergency connections with Artesia, Garden Grove, Buena Park, and Seal Beach in order to assist with outages that may be due to factors beyond hydrology or regulatory constraints. Reliable water supplies are available to meet GSWC's customer demands in normal, single dry years, and five consecutive dry year conditions through 2045 (GSWC West Orange 2021).

The UWMP used the 2008 General Plan, which included the Town Center Mixed-Use district and the buildout envisioned for the Specific Plan area and analyzed in the 2008 General Plan and associated EIR. The proposed Project is estimated to create a water demand of approximately 703,339 gallons per day (gpd) or 788 acre-feet per year (afy). According to the UWMP, the GSWD service area water demand is projected to be 15,759 afy by 2045. Assuming full build-out of the Specific Plan area would not occur for approximately 25 years, this demand would account for an increase of approximately 5.0 percent of the projected 2045 demand. The projected increase in demand from the proposed Project at this maximum intensity level would account for approximately 50 percent increase of the projected estimated demand in the UWMP over the 25-year span.



The 2020 UWMP reported projected supply would equal demand through 2045 but did indicate GSWD has the ability to increase the water supply from the Orange County Groundwater Basin by 15 percent from its current pumping levels estimated at 70 percent of their supply to up to 85 percent. The projected increase from OCWD would provide added reliability to GSWD's water supply. Therefore, only an estimated 15 percent of water supplies would be needed from other sources, primarily MWD through MWD OC. Additional operational flexibility and reliability is provided by the ability of GSWC to share its water supply with other GSWC Service Areas in the region.

The proposed Project would comply with Sections 4.303 and 4.304 of the CALGreen Code, which require indoor and outdoor water conservation measures such as low flush toilets, aerators on sinks and showerheads, other water-efficient appliances, and water-efficient automatic irrigation system controllers. Compliance with these regulations and programs is provided as RR UTL-1. With compliance with RR UTL-1 and all requirements in place, the potential impact pertaining to water supply for future projects during normal, dry, and multiple dry years would be less than significant, and no mitigation is required.

***c) Result in a determination by the wastewater treatment provider which serves or may serve the project that it has adequate capacity to serve the project's projected demand in addition to the provider's existing commitments?***

**Less Than Significant Impact.** As discussed above in Checklist Response 4.19(b), wastewater flows from the Project site would go to OC San Wastewater Treatment Plant 1 (WWTP1) located in Fountain Valley, which has a capacity of 208 mgd, and in 2021 received estimated flows of 117 mgd. The sewer capacity calculated a total of 0.598 mgd for the proposed Project. Therefore, in light of the sewer capacity verified in the *Water and Wastewater Infrastructure Analysis* and existing available capacity at WWTP1, OC San would be able to accommodate all wastewater discharges to satisfy OC San's estimated demands for wastewater treatment service. Impacts related to wastewater treatment capacity would be less than significant, and no mitigation is required.

***d) Generate solid waste in excess of State and local standards, or in excess of the capacity of local infrastructure, or otherwise impair the attainment of solid waste reduction goals?***

**Less Than Significant Impact.** With implementation of proposed Project, there would be solid waste generated during construction in addition to an overall increase in daily solid waste generation.

Orange County Waste & Recycling is the government agency that owns and operates the local Orange County landfills. OC Waste & Recycling operates three landfills in Orange County, which are listed below in Table 4-37, along with the actual average daily rate of disposal, the maximum daily permitted capacity, the remaining capacity, and the estimated closure date of each landfill.

**TABLE 4-37  
ORANGE COUNTY WASTE & RECYCLING LANDFILLS**

Landfill	Address/City	Disposal Rate (tons per day)		Remaining Capacity (million cubic yards)	Estimated Closure Date
		Maximum Permitted	Annual Average Disposal		
Frank R. Bowerman	11002 Bee Canyon Access Road, Irvine	11,500	7,896	164.68	2053
Prima Deshecha	32250 Avenida La PataSan Juan Capistrano	4,000	2,320	126.66	2102
Olinda Alpha	1942 North Valencia Avenue, Brea	8,000	7,196	20.68	2036
<i>Source: Halligan 2021, OC Waste and Recycling 2020</i>					

### ***Solid Waste Generated During Construction***

With implementation of the proposed Project, there would be solid waste generated during construction and an increase in daily solid waste generation during operation. Construction- and demolition activities associated with new development would generate solid waste. Based on the U.S. Environmental Protection Agency's (USEPA's) new construction and demolition waste generation rate of 4.38 lbs/sf for residential uses (USEPA 1998), construction of the proposed 139 residential units would generate 608.8 lbs/sf of solid waste over the construction period. Projects requiring any building, construction, or demolition permits would be required to comply with the California Integrated Waste Management Act (AB 939), SB 1016, and the CALGreen Code. Diversion through reuse, recycling, and/or composting of construction and demolition materials at County-approved facilities or by a Franchised Waste Hauler can achieve compliance.

To meet these demands, the Stanton Municipal Code Section 6.04.100 requires applicants/developers to submit a Construction and Demolition Materials Management Plan (C&DMMP) for City approval (Stanton 2021a). The C&DMMP requires the construction/demolition projects comply with the California Green Building Standards Code (CALGreen), which states all construction projects shall divert at least 65 percent of the nonhazardous construction and demolition wastes generated during project construction for recycle and/or salvage for reuse (RR UTL-2). In compliance with the City's Municipal Code, construction and demolition waste would be made available for deconstruction, salvage, and recovery, whereby a diversion rate of 65 percent of the total estimated debris must be recycled using a County-approved facility or franchise waste hauler. The Frank R. Bowerman Landfill is permitted for a maximum of 11,500 tons per day (tpd) and has an annual disposal rate of 7,896 tpd. The landfill has enough projected capacity to serve residences and businesses until approximately 2053. Therefore, the landfill could accommodate the short-term disposal of construction and demolition wastes from the proposed Project. Impacts would be temporary and less than significant, and no mitigation is required.

## ***Electricity***

**Less Than Significant Impact.** Southern California Edison (SCE) currently provides electricity to the City of Stanton, including the Specific Plan area (SCE 2021). Electrical service to the Project area would be provided in accordance with SCE's policies and extension rules on file with the California Public Utilities Commission (CPUC). Therefore, no significant impacts related to the need for new systems or supplies or substantial alterations related to electricity would occur. Additionally, the applicants/developers for future projects would coordinate with SCE to ensure avoidance of any notable service disruptions during the extension, relocation, upgrade, or connection to services for future projects in the Specific Plan area. Impacts are considered less than significant, and no mitigation is required.

## ***Solid Waste Generated During Operation***

According to the General Plan EIR, buildout of the General Plan would generate a total of approximately 31,200 tons/year or 2,600 tons per month. The General Plan EIR concluded that CR&R anticipated no impacts to solid waste services would result from buildout of the General Plan.

This Subsequent IS/MND analyzes the potential impacts of the additional 139 multi-family dwelling units only. The existing General Plan for the City of Stanton allows for a total of 1,399 multi-family units within the Town Center Specific Plan area. Since 2008, 4 units have been built, resulting in a remaining capacity of 1,395 multi-family units. The Town Center Specific Plan would allow for an additional 139 units, increasing the remaining capacity to 1,534 multi-family units. The estimated long-term solid waste generation associated with the said growth is presented in Table 4-38 below.

**TABLE 4-38  
ESTIMATED SOLID WASTE GENERATION**

<b>Land Use</b>	<b>Size</b>	<b>Waste Generation Factor<sup>1</sup></b>	<b>Proposed Project Waste Generation (lbs/day)</b>
Residential	139 units	12.23 lbs/household/day	1,700
lbs: pounds; sf: square feet; CalRecycle: California Department of Resources Recycling and Recovery			
<sup>1</sup> Based on estimated waste generation factors from CalRecycle 2022.			

As shown in Table 4-38 above, the proposed Project at the maximum buildout is estimated to generate approximately 1,700 pounds of solid waste per day prior to required waste diversion requirements as discussed below under Threshold 4.19(e). Maximum buildout is estimated to occur over 30 years. Based on correspondence with OCWR, the Orange County solid waste landfill system would have the ability to serve the proposed Project with solid waste landfill capacity (OCWR 2022). The County of Orange maintains 15-years of countywide solid waste landfill capacity, as required by AB 939. Therefore, the proposed Project would be served by a landfill with available capacity to accept the anticipated solid waste volume, and impacts would be less than significant. In addition, compliance with the

City's requirements for waste diversion, as discussed below under Threshold 4.19(e), would reduce the amount of solid waste diverted to the receiving landfill. No mitigation is required.

***e) Comply with federal, state, and local management and reduction statutes and regulations related to solid waste?***

**No Impact.** State, County, and local agencies with regulatory authority related to solid waste for the Project include CalRecycle, OC Waste & Recycling (County of Orange), and the City of Stanton. Regulations specifically applicable to the proposed Project include the California Integrated Waste Management Act of 1989 (AB 939), Section 4.408 of the CALGreen Code, and Senate Bill (SB) 1383.

AB 939, which requires every County and City in the State to prepare a Source Reduction and Recycling Element to its Solid Waste Management Plan, identifies how each jurisdiction will meet the State's mandatory waste diversion goal of 50 percent by and after the year 2000. According to CalRecycle, the City of Stanton has disposal rate targets of 6.7 pounds/person/day. In 2019, the City had disposal rates of 6.6 pounds/person/day (CalRecycle 2021). Consistent with State requirements, the City of Stanton is consistently diverting more than 50 percent of its waste stream.

The California Solid Waste Re-use and Recycling Access Act of 1991 (California Public Resources Code, Sections 42900–42911) directs the California Integrated Waste Management Board to draft a “model ordinance” for the disposal of construction waste associated with development projects. Section 4.408 of the current 2019 CALGreen Code requires preparation of a construction waste management plan that outlines ways in which the contractor would recycle and/or salvage for reuse a minimum of 65 percent of the non-hazardous construction and demolition debris (DGS 2021). During the construction phase, the proposed Project would comply with the current CALGreen Code through the recycling and reuse of at least 65 percent of the non-hazardous construction and demolition debris from the Project site (RR UTL-2). On October 6, 2011, Governor Brown signed AB 341, establishing a State policy goal that no less than 75 percent of solid waste generated to be source reduced, recycled, or composted by 2020. The bill also mandates local jurisdictions to implement commercial recycling by July 1, 2012, for businesses and public entities generating four cubic yards or more of trash and multi-family residential dwellings with five or more units. Solid waste storage and collection for the future Projects would comply with Section 20.305.090 Solid Waste/Recyclable Materials Storage and Section 6.04.05 Collection of the Municipal Code. The proposed residences would have regular waste collection services; be provided with recycling bins for residential solid waste, recyclables, and organics recycling to promote residential recycling; and be encouraged to participate in the City's solid waste diversion programs. Additionally, SB 1383 sets methane reduction targets for California. The bill seeks to reduce emissions of short-lived climate pollutants (SLCP) by reducing organic waste disposal to 50 percent by 2020 and 75 percent by 2025. Recognizing that organic waste in landfills emits 20 percent of the State's methane, which is 84 times more potent than carbon dioxide, this bill simply requires placing organic waste into an organics recycling cart instead of a trash cart. This act helps divert organic waste from the landfills and reduce the emissions. Per this bill, many California residents and businesses have already begun recycling organic waste beginning January 1, 2022.

As discussed in Section 4.9, Hazards and Hazardous Materials, of this Subsequent IS/MND, hazardous wastes generated during demolition and construction activities would be disposed of in accordance with existing regulations. Similarly, hazardous material use during construction and occupancy of the future projects, including maintenance activities, would be conducted in compliance with applicable regulations. No conflict with statutes and regulations related to solid waste is anticipated, thus no impacts would occur, and no mitigation is required.

### **Regulatory Requirements**

- RR UTL-1** The future projects shall be designed and constructed with water-efficient fixtures and systems, as required by the CALGreen Code.
- RR UTL-2** The future projects contractors shall recycle, reuse, and/or salvage at least 65 percent of demolition and construction debris, in accordance with Section 4.408 of the CALGreen Code.

### **Mitigation Measures**

- MM UTL-1** Prior to issuance of a building permit for any future development project, the Project Applicant shall prepare a hydraulic analysis to ensure that proposed improvements are consistent with build-out of the Specific Plan using ultimate maximum day demands plus specific fire flow requirements placed throughout the Project area. The hydraulic analysis shall be submitted to the City Public Works Department for review and approval.
- MM UTL-2** Prior to issuance of a wastewater permit for any future development project, the Project Applicant shall pay applicable connection and/or user fees to City of Stanton Public Works Department.
- MM UTL-3** Prior to issuance of a building permit for any future development project, the Project Applicant shall prepare a sewer study to determine the adequacy of the sewer systems for review and approval by the City Public Works Department.
- MM UTL-4** Prior to issuance of a building permit for any future development project, the Project Applicant shall provide evidence that the Orange County Sanitation District has sufficient wastewater transmission and treatment plant capacity to accept sewage flows from buildings for which building permits are being requested.

### **Conclusion**

The significant impacts pertaining to water and wastewater treatment are less than significant with mitigation.

The additional 139 units have no new significant impacts related to dry utilities beyond the impacts analyzed in the GP EIR.

## 4.20 WILDFIRE

If located in or near state responsibility areas or lands classified as very high fire hazard severity zones, would the project:	Potentially Significant Impact	Less Than Significant With Mitigation Incorporated	Less Than Significant Impact	No Impact
a) Substantially impair an adopted emergency response plan or emergency evacuation plan?	<input type="checkbox"/>	<input type="checkbox"/>	<input type="checkbox"/>	<input checked="" type="checkbox"/>
b) Due to slope, prevailing winds, and other factors, exacerbate wildfire risks, and thereby expose project occupants to, pollutant concentrations from a wildfire or the uncontrolled spread of a wildfire?	<input type="checkbox"/>	<input type="checkbox"/>	<input type="checkbox"/>	<input checked="" type="checkbox"/>
c) Require the installation or maintenance of associated infrastructure (such as roads, fuel breaks, emergency water sources, power lines or other utilities) that may exacerbate fire risk or that may result in temporary or ongoing impacts to the environment?	<input type="checkbox"/>	<input type="checkbox"/>	<input type="checkbox"/>	<input checked="" type="checkbox"/>
d) Expose people or structures to significant risks, including downslope or downstream flooding or landslides, as a result of runoff, post-fire slope instability, or drainage changes?	<input type="checkbox"/>	<input type="checkbox"/>	<input type="checkbox"/>	<input checked="" type="checkbox"/>

### **2008 General Plan Update EIR**

The 2008 GP EIR did not include a Wildfire section.

### **Supplemental Analysis**

#### ***a) Substantially impair an adopted emergency response plan or emergency evacuation plan?***

**No Impact.** The proposed Project is not within a designated Very High Fire Hazard Severity Zones (VHFHSZ) as defined by the California Department of Forestry and Fire Prevention (CalFire 2022). As stated in Checklist Response 4.9(f), Hazards and Hazardous Materials, the City has an emergency plan, termed an “Emergency Operations Plan,” prepared in accordance with the State Office of Emergency Services guidelines for multi-hazard functional planning (Stanton 2012). However, the City does not have designated emergency evacuation corridors, but has identified routes to be used for an evacuation, depending on the location of the incident. These routes may include roadways within the Specific Plan boundaries such as Beach Boulevard, Katella Avenue, and Cerritos Avenue.

As indicated in Checklist Response 4.9(f), any development within the Specific Plan area would be required to coordinate with the City and OCFA regarding emergency access. Applicable OCFA regulations, evacuation plans and procedures would be required to be incorporated into building and site design. With compliance with applicable OCFA regulations, the future projects’ impacts pertaining to emergency access would be less than significant, and no mitigation is required. Additionally, because Checklist Response thresholds 4.20(a) through 4.20(d) apply only to those projects that are “located in or near



state responsibility areas or lands classified as very high fire hazard severity zones”, no impacts related to these thresholds would occur, and no mitigation is required.

***b) Due to the slope, prevailing winds, and other factors, exacerbate wildfire risks, and thereby expose project occupants to, pollutant concentrations from a wildfire or the uncontrolled spread of a wildfire?***

**No Impact.** As indicated in Checklist Response 4.9(g), Hazards and Hazardous Materials, the Project site is in a highly urbanized area of the City, and there are no large, undeveloped areas and/or steep slopes within the Specific Plan area that would exacerbate fire risks such that would expose the Project and its occupants to wildfire related hazards. Additionally, as indicated above, the site and the surrounding areas are not located in designated VHFHSZ, as identified by CALFIRE. Rather, the site is within a Non-VHFHSZ area. Therefore, the Project is not expected to exacerbate wildfire risks and create pollutants associated with wildfire or uncontrolled spread of wildfire. Additionally, because Checklist Response thresholds 4.20(a) through 4.20(d) apply only to those projects that are “located in or near state responsibility areas or lands classified as very high fire hazard severity zones”, no impacts related to these thresholds would occur, and no mitigation is required.

***c) Require the installation or maintenance of associated infrastructure (such as roads, fuel breaks, emergency water sources, power lines, or other utilities) that may exacerbate fire risk or that may result in temporary or ongoing impacts to the environment?***

**No Impact.** As previously discussed in Checklist Response 4.20(a), above, the proposed Project is not within a designated VHFHSZ as defined by CALFIRE. As discussed previously, the site is located in a highly urbanized area. All proposed structures would be constructed to meet current building and fire codes in coordination with the City and OCFA. Additionally, installation and maintenance of infrastructure, including roads, fuel breaks, emergency water sources, power lines, and other utilities would not exacerbate fire risk, as they would be conducted in compliance with City requirements and specification. Therefore, implementation of the proposed Project would not exacerbate fire risk or result in temporary or ongoing environmental impacts. Additionally, because Checklist Response thresholds 4.20(a) through 4.20(d) apply only to those projects that are “located in or near state responsibility areas or lands classified as very high fire hazard severity zones”, no impacts related to these thresholds would occur, and no mitigation is required.

***d) Expose people or structures to significant risks, including downslope or downstream flooding or landslides, as a result of runoff, post-fire slope instability, or drainage changes?***

**No Impact.** As previously discussed in Checklist Response 4.20(a), the proposed Project is not within a designated VHFHSZ, as defined by CALFIRE. Further, as discussed in Checklist Response 4.7(a), Geology and Soils, the Project is in a highly urbanized area that is in a generally flat topographical area away from downslope or landslide areas. Additionally, as discussed in Checklist Response 4.10c (ii-iii), Hydrology and Water Quality, the future projects would not substantially increase the rate or amount of surface runoff in a manner,

which would result in flooding on- or offsite. Therefore, implementation of the Project would not expose people or structures to significant risks, including downslope or downstream flooding or landslides, as a result of runoff, post-fire slope instability, or drainage changes. Additionally, because Checklist Response thresholds 4.20(a) through 4.20(d) apply only to those projects that are “located in or near state responsibility areas or lands classified as very high fire hazard severity zones”, no impacts related to these thresholds would occur, and no mitigation is required.

### **Regulatory Requirements**

No regulatory requirements have been identified.

### **Mitigation Measures**

Project implementation would not result in significant impacts related to Wildfire; therefore, no mitigation measures are required.

### **Conclusion**

The additional 139 units have no significant impacts.

## 4.21 MANDATORY FINDINGS OF SIGNIFICANCE

	Potentially Significant Impact	Less Than Significant With Mitigation Incorporated	Less Than Significant Impact	No Impact
a) Does the project have the potential to substantially degrade the quality of the environment, substantially reduce the habitat of a fish or wildlife species, cause a fish or wildlife population to drop below self-sustaining levels, threaten to eliminate a plant or animal community, substantially reduce the number or restrict the range of a rare or endangered plant or animal or eliminate important examples of the major periods of California history or prehistory?	<input type="checkbox"/>	<input checked="" type="checkbox"/>	<input type="checkbox"/>	<input type="checkbox"/>
b) Does the project have impacts that are individually limited, but cumulatively considerable? ('Cumulatively considerable' means that the incremental effects of a project are considerable when viewed in connection with the effects of past projects, the effects of other current projects, and the effects of probable future projects)?	<input type="checkbox"/>	<input type="checkbox"/>	<input checked="" type="checkbox"/>	<input type="checkbox"/>
c) Does the project have environmental effects which will cause substantial adverse effects on human beings, either directly or indirectly?	<input type="checkbox"/>	<input checked="" type="checkbox"/>	<input type="checkbox"/>	<input type="checkbox"/>

### 2008 General Plan Update EIR

The issues identified in the above threshold questions were analyzed in various sections of the GP EIR. The summaries of the findings are included in Section 4.1 through 4.20 of this IS/MND.

### Supplemental Analysis

***a) Does the project have the potential to substantially degrade the quality of the environment, substantially reduce the habitat of a fish or wildlife species, cause a fish or wildlife population to drop below self-sustaining levels, threaten to eliminate a plant or animal community, substantially reduce the number or restrict the range of a rare or endangered plant or animal or eliminate important examples of the major periods of California history or prehistory?***

**Potentially Significant with Mitigation Incorporated.** There are no sensitive biological resources, habitats, or species on the Project site that would be affected by the Project. As indicated in Section 8.4, Biological Resources, of this Subsequent IS/MND, given the current developed condition and the presence of trees and vegetation within the Specific Plan area, migratory birds may nest on the trees on-site. However, MM BIO-1 would avoid impacts to active bird nests during possible demolition, site clearing, and construction activities that may occur during the nesting season. Therefore, while impacts to migratory birds may occur during the construction phase, they would be mitigated to less than significant with implementation of MM BIO-1.

There are no historic resources on the Project site that would be impacted by the proposed Project. Additionally, implementation of MM CUL-1 would prevent or reduce impacts on buried archaeological resources and tribal cultural resources during necessary subsurface excavations activities for construction of the future projects. Implementation of MM GEO-2 would also mitigate potential impacts on paleontological resources if grading and/or ground disturbing activities encounter unknown paleontological resources. Implementation of MM TCR-1 would ensure the Project would not have a substantial adverse change in the significance of a tribal cultural resource, and it would reduce the potential impacts to less than significant level. With implementation of these mitigation measures, the Project's potential impacts on cultural resources and tribal cultural resources would be less than significant.

Therefore, the Project would not substantially degrade the quality of the environment; substantially reduce the habitat of a fish or wildlife species; cause a fish or wildlife population to drop below self-sustaining levels; threaten to eliminate a plant or animal community; reduce the number or restrict the range of a rare or endangered plant or animal; or eliminate important examples of the major periods of California history or prehistory. Potential impacts would be less than significant with mitigation.

***b) Does the project have impacts that are individually limited, but cumulatively considerable? ("Cumulatively considerable" means that the incremental effects of a project are considerable when viewed in connection with the effects of past projects, the effects of other current projects, and the effects of probable future projects.)***

**Less Than Significant Impact.** As identified in the preceding analyses, all Project-level impacts have been determined to be less than significant with or without compliance with regulatory requirements or mitigated to a level considered less than significant with incorporation of mitigation measures. While the Project would contribute to potential environmental effects related to Biological Resources, Cultural Resources, Geology and Soils, Hazards and Hazardous Materials, Hydrology and Water Quality, Noise, Population and Housing, Tribal Cultural Resources, and Utilities and Service Systems, these impacts would not be cumulatively considerable, since mitigation measures would be implemented to avoid or reduce potential Project-specific impacts associated with these environmental issues. As discussed in Section 8.3, Air Quality, and Section 8.8, Greenhouse Gas Emissions, of this Subsequent IS/MND, the Project's Air Quality and GHG Emissions impacts would be less than significant, and the impacts would not be considered cumulatively considerable.

No new development or redevelopment is planned adjacent to the site that would occur concurrently with Project construction. Development projects would be subject to environmental review by the City, pursuant to CEQA, the State CEQA Guidelines, and the City's requirements, to determine if they would lead to cumulative environmental effects as part of the appropriate CEQA analysis for each project. Since the proposed Project would not have significant impacts after mitigation, the impacts of the Project are not expected to result in cumulatively considerable impacts when added to the impacts of other projects planned or proposed in the vicinity of the site. Cumulative impacts would be less than significant, and no mitigation is required.

***c) Does the project have environmental effects which will cause substantial adverse effects on human beings, either directly or indirectly?***

**Potentially Significant with Mitigation Incorporated.** Based on the environmental analyses above, with compliance with applicable regulatory requirements and/or the implementation of mitigation measures, the Project would have less than significant impacts on humans, as it relates to the following environmental issue areas: Aesthetics, Agriculture and Forestry Resources, Air Quality, Energy, GHG Emissions, Land Use and Planning, Mineral Resources, Public Services, Recreation, Transportation, and Wildfire.

The proposed Project's impacts on the following issue areas would be significant and would require the implementation of mitigation measures: Biological Resources, Cultural Resources, Geology and Soils, Hazards and Hazardous Materials, Hydrology and Water Quality, Noise, Population and Housing, Tribal Cultural Resources, and Utilities and Service Systems. All impacts would be avoided or reduced to less than significant levels after mitigation.

Therefore, the proposed Project would not result in environmental effects that would cause substantial adverse effects on human beings, either directly or indirectly, with the implementation of mitigation measures. All impacts would be less than significant after mitigation.

**Conclusion**

The potentially significant impacts, as identified in this Subsequent IS/MND, are less than significant with mitigation.

*This page intentionally left blank*



## 5.0 REFERENCES

---

- California Air Resources Board (CARB). 2018. *Maps of State and Federal Area Designations*. Sacramento, CA: <https://ww2.arb.ca.gov/resources/documents/maps-state-and-federal-area-designations>
- California Department of Conservation (DOC). 2021. Seismic Hazards Mapping Act. Sacramento, CA: <https://www.conservation.ca.gov/cgs/hazards/seismic-hazards-mapping-act>
- 2016. Office of Mine Reclamation. Sacramento, CA: <https://maps.conservation.ca.gov/dmr/>
- California Department of Fish and Wildlife (CDFW). 2021 (September 13). NCCP Plan Summary – County of Orange (Central/Coastal) NCCP/HCP. Sacramento, CA: CDFW. <https://wildlife.ca.gov/Conservation/Planning/NCCP/Plans/Orange-Coastal>.
- California Department of Finance (DOF). 2021. E5 County/State Population Housing Estimates. Sacramento, CA: [https://view.officeapps.live.com/op/view.aspx?src=https%3A%2F%2Fdof.ca.gov%2Fwp-content%2Fuploads%2FForecasting%2FDemographics%2FDocuments%2FE-5\\_2022\\_InternetVersion.xlsx&wdOrigin=BROWSELINK](https://view.officeapps.live.com/op/view.aspx?src=https%3A%2F%2Fdof.ca.gov%2Fwp-content%2Fuploads%2FForecasting%2FDemographics%2FDocuments%2FE-5_2022_InternetVersion.xlsx&wdOrigin=BROWSELINK)
- 2010. E-4 Population Estimates for Cities, Counties, and the State, 2001-2010, with 2000 & 2010 Census Counts. Sacramento, CA: [https://view.officeapps.live.com/op/view.aspx?src=https%3A%2F%2Fdof.ca.gov%2Fwp-content%2Fuploads%2FForecasting%2FDemographics%2FDocuments%2FE4\\_2000-2010\\_Report\\_Final\\_EOC\\_000.xlsx&wdOrigin=BROWSELINK](https://view.officeapps.live.com/op/view.aspx?src=https%3A%2F%2Fdof.ca.gov%2Fwp-content%2Fuploads%2FForecasting%2FDemographics%2FDocuments%2FE4_2000-2010_Report_Final_EOC_000.xlsx&wdOrigin=BROWSELINK)
- California Department of Forestry and Fire Protection (CalFire). 2022. Fire Hazard Severity Zones (FHSZ) Maps. Sacramento, CA: CalFire <https://osfm.fire.ca.gov/divisions/community-wildfire-preparedness-and-mitigation/wildland-hazards-building-codes/fire-hazard-severity-zones-maps/>
- California Department of General Services (DGS). 2021. CALGreen Codes. Sacramento, CA: <https://www.dgs.ca.gov/BSC/CALGreen#codes>
- California Department of Resources Recycling and Recovery (CalRecycle). 2021. 2021 Recycling Program Rates. Sacramento, CA: <https://calrecycle.ca.gov/bevcontainer/notices/2020-2/2021progrates/>
- Construction Vibration Guidance Manual-2020 Update. Sacramento, CA: <https://dot.ca.gov/-/media/dot-media/programs/environmental-analysis/documents/env/tcvgm-apr2020-a11y.pdf>

- California Geologic Energy Management Division (CalGEM). (2021). CalGEM Well Finder. Sacramento, CA: <https://www.conservation.ca.gov/calgem/Pages/WellFinder.aspx>
- California Geological Survey (CGS). 2021. *California Geological Survey*. Sacramento, CA: <https://www.conservation.ca.gov/cgs/>
- 2015a. *The California Mineral Resources Program*. Sacramento, CA: <https://www.conservation.ca.gov/cgs/mrp>
- 2015b. *The California Seismic Hazards Program*. Sacramento, CA: <https://www.conservation.ca.gov/cgs/sh/program>
- 2015c. *California Tsunami Maps and Data*. Sacramento, CA: <https://www.conservation.ca.gov/cgs/tsunami/maps>
- Farmland Mapping & Monitoring Program (FMMP). 2021. *Orange County Important Farmland Data Availability*. Sacramento, CA: <https://www.conservation.ca.gov/dlrp/fmmp/Pages/Orange.aspx>
- Federal Transit Administration (FTA). 2018. (September). *Transit Noise and Vibration Impact Assessment Manual*. Sacramento, CA: [https://www.transit.dot.gov/sites/fta.dot.gov/files/docs/research-innovation/118131/transit-noise-and-vibration-impact-assessment-manual-fta-report-no-0123\\_0.pdf](https://www.transit.dot.gov/sites/fta.dot.gov/files/docs/research-innovation/118131/transit-noise-and-vibration-impact-assessment-manual-fta-report-no-0123_0.pdf)
- Google Earth. 2021. *City of Stanton*. <https://www.google.com/intl/ALL/earth/>
- Golden State Water Company (GSWC). 2021. *Information For Contractors and Consultants*. Bell Gardens, CA: <https://www.gswater.com/information-contractors-consultants>
- Golden State Water Company (GWESC) West Orange County. 2021. 2022 Report on Public Goals- West Orange County System. Bell Gardens, CA: [https://www.gswater.com/sites/main/files/file-attachments/2022\\_west\\_oc\\_phg\\_report.pdf?1656456933](https://www.gswater.com/sites/main/files/file-attachments/2022_west_oc_phg_report.pdf?1656456933)
- Joint Forces Training Base (JFTB) Los Alamitos. 2016. *AIRPORT ENVIRONS LAND USE PLAN for JOINT FORCES TRAINING BASE LOS ALAMITOS*. Costa Mesa, CA: [https://files.hudexchange.info/reports/published/ESD\\_900000010007349\\_10182024\\_900000010091496\\_1571443222489.pdf](https://files.hudexchange.info/reports/published/ESD_900000010007349_10182024_900000010091496_1571443222489.pdf)
- Orange County Fire Authority (OCFA). 2021a. 2020 *Statistical Annual Report*. Irvine, CA: <https://ocfa.org/Uploads/Transparency/OCFA%20Annual%20Report%202020.pdf>
- 2021b. *Orange County Fire Authority Standards of Cover*. Irvine, CA: [https://ocfa.org/Uploads/Orange%20County%20Fire%20Authority%20SOC\\_FINAL.pdf](https://ocfa.org/Uploads/Orange%20County%20Fire%20Authority%20SOC_FINAL.pdf)

- 
- Orange County Public Libraries. 2021. Orange County Public Libraries. Santa Ana, CA: <https://www.ocpl.org/>
- Orange County Sheriff's Department (OCSD). 2021a. *Patrol Areas*. Santa Ana, CA: <https://ocsheriff.gov/patrol-areas>
- 2021b. *Stanton Police Services*, Santa Ana, CA: <https://ocsheriff.gov/patrol-areas/stanton>
- 2021c. *Orange County Sherriff's Policies*. Santa Ana, CA: <https://ocsheriff.gov/about-ocsheriff/policies>
- Orange County (OC) Waste and Recycling. 2020. Landfills. Oraneg County, CA: <https://www.oclandfills.com/landfills>
- Orange County Water District (OCWD). 2018. *Groundwater and Location maps*. Fountain Valley, CAL <https://www.ocwd.com/what-we-do/groundwater-management/groundwater-location-maps/>
- Southern California Association of Governments (SCAG). 2020a. *2020-2045 RTP/SCS (CONNECT SOCAL) TRANSPORTATION CONFORMITY DETERMINATION*. Los Angeles, CA: <https://scag.ca.gov/post/2020-2045-rtpscs-connect-socal-transportation-conformity-determination>
- 2020b *Current Context- Demographic and Growth Forecast*. Los Angeles, CA: [https://scag.ca.gov/sites/main/files/file-attachments/0903fconnectsocal\\_demographics-and-growth-forecast.pdf?1606001579](https://scag.ca.gov/sites/main/files/file-attachments/0903fconnectsocal_demographics-and-growth-forecast.pdf?1606001579)
- Southern California Air Quality Management District. (SCAQMD). 2022. *SCAQMD Rule Book*. Diamond Bar, CA: <http://www.aqmd.gov/home/rules-compliance/rules/scaqmd-rule-book>
- 2016. *Final 2016 Air Quality Management Plan*. Diamond Bar, CA: <http://www.aqmd.gov/docs/default-source/clean-air-plans/air-quality-management-plans/2016-air-quality-management-plan/final-2016-aqmp/final2016aqmp.pdf?sfvrsn=15>
- Southern California Edison (SCE). 2021. *SCE Regulatory Information*. Rosemead, CA: <https://www.sce.com/regulatory>
- Southern California Gas (SoCalGas). 2021. *Southern California Gas*. Gardena, CA: <https://www.socalgas.com/>
- Stanton, City of. 2021a. Stanton, California Municipal Code. Seattle, WA: for the City. Quality Code Publishing for the City [https://library.qcode.us/lib/stanton\\_ca/pub/municipal\\_code](https://library.qcode.us/lib/stanton_ca/pub/municipal_code)
-

- 2021b. Stanton Parks and Facilities. Stanton, CA: [https://www.stantonca.gov/departments/community\\_services/parksfacilities.php](https://www.stantonca.gov/departments/community_services/parksfacilities.php)
- 2008a (September 23) City of Stanton General Plan. Stanton, CA.: [https://cms9files.revize.com/stantonca/Document\\_center/Department/Community%20Development/Adopted%20General%20Plan.pdf](https://cms9files.revize.com/stantonca/Document_center/Department/Community%20Development/Adopted%20General%20Plan.pdf)
- 2008b *Final Program Environmental Impact Report, City of Stanton 2008 General Plan Update*. Stanton, CA: <https://ceqanet.opr.ca.gov/2008041050/2>
- United States Environmental Protection Agency (USEPA). 1998. *Construction and Demolition Debris: Material-Specific Data*. Washington, DC: <https://www.epa.gov/facts-and-figures-about-materials-waste-and-recycling/construction-and-demolition-debris-material>

## **Appendix A**

### **Air Quality and Greenhouse Gas Emissions Modeling Data**

# Town Center Specific Plan v2 Detailed Report

## Table of Contents

- 1. Basic Project Information
  - 1.1. Basic Project Information
  - 1.2. Land Use Types
  - 1.3. User-Selected Emission Reduction Measures by Emissions Sector
- 2. Emissions Summary
  - 2.1. Construction Emissions Compared Against Thresholds
  - 2.2. Construction Emissions by Year, Unmitigated
  - 2.4. Operations Emissions Compared Against Thresholds
  - 2.5. Operations Emissions by Sector, Unmitigated
- 3. Construction Emissions Details
  - 3.1. Demolition (2024) - Unmitigated
  - 3.3. Site Preparation (2024) - Unmitigated
  - 3.5. Grading (2024) - Unmitigated
  - 3.7. Building Construction (2024) - Unmitigated



3.9. Building Construction (2025) - Unmitigated

3.11. Paving (2025) - Unmitigated

3.13. Architectural Coating (2025) - Unmitigated

#### 4. Operations Emissions Details

4.1. Mobile Emissions by Land Use

4.1.1. Unmitigated

4.2. Energy

4.2.1. Electricity Emissions By Land Use - Unmitigated

4.2.3. Natural Gas Emissions By Land Use - Unmitigated

4.3. Area Emissions by Source

4.3.1. Unmitigated

4.4. Water Emissions by Land Use

4.4.1. Unmitigated

4.5. Waste Emissions by Land Use

4.5.1. Unmitigated

4.6. Refrigerant Emissions by Land Use

4.6.1. Unmitigated

#### 4.7. Offroad Emissions By Equipment Type

##### 4.7.1. Unmitigated

#### 4.8. Stationary Emissions By Equipment Type

##### 4.8.1. Unmitigated

#### 4.9. User Defined Emissions By Equipment Type

##### 4.9.1. Unmitigated

#### 4.10. Soil Carbon Accumulation By Vegetation Type

##### 4.10.1. Soil Carbon Accumulation By Vegetation Type - Unmitigated

##### 4.10.2. Above and Belowground Carbon Accumulation by Land Use Type - Unmitigated

##### 4.10.3. Avoided and Sequestered Emissions by Species - Unmitigated

### 5. Activity Data

#### 5.1. Construction Schedule

#### 5.2. Off-Road Equipment

##### 5.2.1. Unmitigated

#### 5.3. Construction Vehicles

##### 5.3.1. Unmitigated

#### 5.4. Vehicles

5.4.1. Construction Vehicle Control Strategies

5.5. Architectural Coatings

5.6. Dust Mitigation

5.6.1. Construction Earthmoving Activities

5.6.2. Construction Earthmoving Control Strategies

5.7. Construction Paving

5.8. Construction Electricity Consumption and Emissions Factors

5.9. Operational Mobile Sources

5.9.1. Unmitigated

5.10. Operational Area Sources

5.10.1. Hearths

5.10.1.1. Unmitigated

5.10.2. Architectural Coatings

5.10.3. Landscape Equipment

5.11. Operational Energy Consumption

5.11.1. Unmitigated

5.12. Operational Water and Wastewater Consumption

5.12.1. Unmitigated

5.13. Operational Waste Generation

5.13.1. Unmitigated

5.14. Operational Refrigeration and Air Conditioning Equipment

5.14.1. Unmitigated

5.15. Operational Off-Road Equipment

5.15.1. Unmitigated

5.16. Stationary Sources

5.16.1. Emergency Generators and Fire Pumps

5.16.2. Process Boilers

5.17. User Defined

5.18. Vegetation

5.18.1. Land Use Change

5.18.1.1. Unmitigated

5.18.1. Biomass Cover Type

5.18.1.1. Unmitigated

5.18.2. Sequestration

5.18.2.1. Unmitigated

6. Climate Risk Detailed Report

6.1. Climate Risk Summary

6.2. Initial Climate Risk Scores

6.3. Adjusted Climate Risk Scores

6.4. Climate Risk Reduction Measures

7. Health and Equity Details

7.1. CalEnviroScreen 4.0 Scores

7.2. Healthy Places Index Scores

7.3. Overall Health & Equity Scores

7.4. Health & Equity Measures

7.5. Evaluation Scorecard

7.6. Health & Equity Custom Measures

8. User Changes to Default Data

# 1. Basic Project Information

## 1.1. Basic Project Information

Data Field	Value
Project Name	Town Center Specific Plan v2
Construction Start Date	1/2/2024
Operational Year	2024
Lead Agency	—
Land Use Scale	Plan/community
Analysis Level for Defaults	County
Windspeed (m/s)	1.80
Precipitation (days)	6.20
Location	33.810976189975065, -117.98933825611476
County	Orange
City	Stanton
Air District	South Coast AQMD
Air Basin	South Coast
TAZ	5822
EDFZ	7
Electric Utility	Southern California Edison
Gas Utility	Southern California Gas
App Version	2022.1.1.20

## 1.2. Land Use Types

Land Use Subtype	Size	Unit	Lot Acreage	Building Area (sq ft)	Landscape Area (sq ft)	Special Landscape Area (sq ft)	Population	Description
------------------	------	------	-------------	-----------------------	------------------------	--------------------------------	------------	-------------



Condo/Townhouse	139	Dwelling Unit	8.69	147,340	18,921	—	414	—
Parking Lot	521	Space	4.69	0.00	0.00	—	—	—

### 1.3. User-Selected Emission Reduction Measures by Emissions Sector

No measures selected

## 2. Emissions Summary

### 2.1. Construction Emissions Compared Against Thresholds

Criteria Pollutants (lb/day for daily, ton/yr for annual) and GHGs (lb/day for daily, MT/yr for annual)

Un/Mit.	ROG	NOx	CO	SO2	PM10E	PM10D	PM10T	PM2.5E	PM2.5D	PM2.5T	CO2e
Daily, Summer (Max)	—	—	—	—	—	—	—	—	—	—	—
Unmit.	49.2	12.1	19.4	0.03	0.50	1.44	1.94	0.46	0.34	0.80	4,285
Daily, Winter (Max)	—	—	—	—	—	—	—	—	—	—	—
Unmit.	3.71	36.0	33.8	0.07	1.60	6.33	7.47	1.47	2.68	4.15	9,961
Average Daily (Max)	—	—	—	—	—	—	—	—	—	—	—
Unmit.	3.19	12.2	15.2	0.02	0.50	1.49	1.99	0.46	0.41	0.86	3,568
Annual (Max)	—	—	—	—	—	—	—	—	—	—	—
Unmit.	0.58	2.23	2.77	< 0.005	0.09	0.27	0.36	0.08	0.07	0.16	591

### 2.2. Construction Emissions by Year, Unmitigated

Criteria Pollutants (lb/day for daily, ton/yr for annual) and GHGs (lb/day for daily, MT/yr for annual)

Year	ROG	NOx	CO	SO2	PM10E	PM10D	PM10T	PM2.5E	PM2.5D	PM2.5T	CO2e
Daily - Summer (Max)	—	—	—	—	—	—	—	—	—	—	—
2024	1.58	12.1	19.4	0.03	0.50	1.44	1.94	0.46	0.34	0.80	4,285

2025	49.2	11.3	18.9	0.03	0.44	1.44	1.87	0.40	0.34	0.74	4,249
Daily - Winter (Max)	—	—	—	—	—	—	—	—	—	—	—
2024	3.71	36.0	33.8	0.07	1.60	6.33	7.47	1.47	2.68	4.15	9,961
2025	1.49	11.4	18.1	0.03	0.44	1.44	1.87	0.40	0.34	0.74	4,179
Average Daily	—	—	—	—	—	—	—	—	—	—	—
2024	1.41	12.2	15.2	0.02	0.50	1.49	1.99	0.46	0.41	0.86	3,568
2025	3.19	3.64	5.84	0.01	0.14	0.43	0.57	0.13	0.10	0.23	1,290
Annual	—	—	—	—	—	—	—	—	—	—	—
2024	0.26	2.23	2.77	< 0.005	0.09	0.27	0.36	0.08	0.07	0.16	591
2025	0.58	0.66	1.07	< 0.005	0.03	0.08	0.10	0.02	0.02	0.04	214

## 2.4. Operations Emissions Compared Against Thresholds

Criteria Pollutants (lb/day for daily, ton/yr for annual) and GHGs (lb/day for daily, MT/yr for annual)

Un/Mit.	ROG	NOx	CO	SO2	PM10E	PM10D	PM10T	PM2.5E	PM2.5D	PM2.5T	CO2e
Daily, Summer (Max)	—	—	—	—	—	—	—	—	—	—	—
Unmit.	7.97	2.68	35.9	0.06	0.10	5.36	5.47	0.10	1.36	1.46	7,755
Daily, Winter (Max)	—	—	—	—	—	—	—	—	—	—	—
Unmit.	7.21	2.79	26.5	0.06	0.10	5.36	5.46	0.10	1.36	1.45	7,471
Average Daily (Max)	—	—	—	—	—	—	—	—	—	—	—
Unmit.	7.34	2.68	30.0	0.05	0.10	4.85	4.95	0.10	1.23	1.32	7,062
Annual (Max)	—	—	—	—	—	—	—	—	—	—	—
Unmit.	1.34	0.49	5.47	0.01	0.02	0.89	0.90	0.02	0.22	0.24	1,169

## 2.5. Operations Emissions by Sector, Unmitigated

## Criteria Pollutants (lb/day for daily, ton/yr for annual) and GHGs (lb/day for daily, MT/yr for annual)

Sector	ROG	NOx	CO	SO2	PM10E	PM10D	PM10T	PM2.5E	PM2.5D	PM2.5T	CO2e
Daily, Summer (Max)	—	—	—	—	—	—	—	—	—	—	—
Mobile	3.76	1.76	27.7	0.05	0.03	5.36	5.40	0.03	1.36	1.39	5,602
Area	4.16	0.08	7.86	< 0.005	< 0.005	—	< 0.005	< 0.005	—	< 0.005	21.2
Energy	0.05	0.84	0.36	0.01	0.07	—	0.07	0.07	—	0.07	1,859
Water	—	—	—	—	—	—	—	—	—	—	78.5
Waste	—	—	—	—	—	—	—	—	—	—	194
Refrig.	—	—	—	—	—	—	—	—	—	—	1.06
Total	7.97	2.68	35.9	0.06	0.10	5.36	5.47	0.10	1.36	1.46	7,755
Daily, Winter (Max)	—	—	—	—	—	—	—	—	—	—	—
Mobile	3.73	1.95	26.2	0.05	0.03	5.36	5.40	0.03	1.36	1.39	5,340
Area	3.44	0.00	0.00	0.00	0.00	—	0.00	0.00	—	0.00	0.00
Energy	0.05	0.84	0.36	0.01	0.07	—	0.07	0.07	—	0.07	1,859
Water	—	—	—	—	—	—	—	—	—	—	78.5
Waste	—	—	—	—	—	—	—	—	—	—	194
Refrig.	—	—	—	—	—	—	—	—	—	—	1.06
Total	7.21	2.79	26.5	0.06	0.10	5.36	5.46	0.10	1.36	1.45	7,471
Average Daily	—	—	—	—	—	—	—	—	—	—	—
Mobile	3.36	1.79	24.2	0.05	0.03	4.85	4.88	0.03	1.23	1.25	4,915
Area	3.93	0.05	5.38	< 0.005	< 0.005	—	< 0.005	< 0.005	—	< 0.005	14.5
Energy	0.05	0.84	0.36	0.01	0.07	—	0.07	0.07	—	0.07	1,859
Water	—	—	—	—	—	—	—	—	—	—	78.5
Waste	—	—	—	—	—	—	—	—	—	—	194
Refrig.	—	—	—	—	—	—	—	—	—	—	1.06
Total	7.34	2.68	30.0	0.05	0.10	4.85	4.95	0.10	1.23	1.32	7,062

Annual	—	—	—	—	—	—	—	—	—	—	—
Mobile	0.61	0.33	4.42	0.01	0.01	0.89	0.89	< 0.005	0.22	0.23	814
Area	0.72	0.01	0.98	< 0.005	< 0.005	—	< 0.005	< 0.005	—	< 0.005	2.40
Energy	0.01	0.15	0.07	< 0.005	0.01	—	0.01	0.01	—	0.01	308
Water	—	—	—	—	—	—	—	—	—	—	13.0
Waste	—	—	—	—	—	—	—	—	—	—	32.1
Refrig.	—	—	—	—	—	—	—	—	—	—	0.17
Total	1.34	0.49	5.47	0.01	0.02	0.89	0.90	0.02	0.22	0.24	1,169

### 3. Construction Emissions Details

#### 3.1. Demolition (2024) - Unmitigated

Criteria Pollutants (lb/day for daily, ton/yr for annual) and GHGs (lb/day for daily, MT/yr for annual)

Location	ROG	NOx	CO	SO2	PM10E	PM10D	PM10T	PM2.5E	PM2.5D	PM2.5T	CO2e
Onsite	—	—	—	—	—	—	—	—	—	—	—
Daily, Summer (Max)	—	—	—	—	—	—	—	—	—	—	—
Daily, Winter (Max)	—	—	—	—	—	—	—	—	—	—	—
Off-Road Equipment	2.62	24.9	21.7	0.03	1.06	—	1.06	0.98	—	0.98	3,437
Demolition	—	—	—	—	—	4.60	4.60	—	0.70	0.70	—
Onsite truck	0.00	0.00	0.00	0.00	0.00	0.00	0.00	0.00	0.00	0.00	0.00
Average Daily	—	—	—	—	—	—	—	—	—	—	—
Off-Road Equipment	0.14	1.36	1.19	< 0.005	0.06	—	0.06	0.05	—	0.05	188
Demolition	—	—	—	—	—	0.25	0.25	—	0.04	0.04	—
Onsite truck	0.00	0.00	0.00	0.00	0.00	0.00	0.00	0.00	0.00	0.00	0.00
Annual	—	—	—	—	—	—	—	—	—	—	—

Off-Road Equipment	0.03	0.25	0.22	< 0.005	0.01	—	0.01	0.01	—	0.01	31.2
Demolition	—	—	—	—	—	0.05	0.05	—	0.01	0.01	—
Onsite truck	0.00	0.00	0.00	0.00	0.00	0.00	0.00	0.00	0.00	0.00	0.00
Offsite	—	—	—	—	—	—	—	—	—	—	—
Daily, Summer (Max)	—	—	—	—	—	—	—	—	—	—	—
Daily, Winter (Max)	—	—	—	—	—	—	—	—	—	—	—
Worker	0.06	0.07	0.78	0.00	0.00	0.20	0.20	0.00	0.05	0.05	196
Vendor	0.00	0.00	0.00	0.00	0.00	0.00	0.00	0.00	0.00	0.00	0.00
Hauling	0.12	7.74	3.29	0.04	0.07	1.54	1.61	0.07	0.43	0.51	6,328
Average Daily	—	—	—	—	—	—	—	—	—	—	—
Worker	< 0.005	< 0.005	0.04	0.00	0.00	0.01	0.01	0.00	< 0.005	< 0.005	10.9
Vendor	0.00	0.00	0.00	0.00	0.00	0.00	0.00	0.00	0.00	0.00	0.00
Hauling	0.01	0.43	0.18	< 0.005	< 0.005	0.08	0.09	< 0.005	0.02	0.03	347
Annual	—	—	—	—	—	—	—	—	—	—	—
Worker	< 0.005	< 0.005	0.01	0.00	0.00	< 0.005	< 0.005	0.00	< 0.005	< 0.005	1.80
Vendor	0.00	0.00	0.00	0.00	0.00	0.00	0.00	0.00	0.00	0.00	0.00
Hauling	< 0.005	0.08	0.03	< 0.005	< 0.005	0.02	0.02	< 0.005	< 0.005	0.01	57.4

### 3.3. Site Preparation (2024) - Unmitigated

Criteria Pollutants (lb/day for daily, ton/yr for annual) and GHGs (lb/day for daily, MT/yr for annual)

Location	ROG	NOx	CO	SO2	PM10E	PM10D	PM10T	PM2.5E	PM2.5D	PM2.5T	CO2e
Onsite	—	—	—	—	—	—	—	—	—	—	—
Daily, Summer (Max)	—	—	—	—	—	—	—	—	—	—	—
Daily, Winter (Max)	—	—	—	—	—	—	—	—	—	—	—

Off-Road Equipment	3.65	36.0	32.9	0.05	1.60	—	1.60	1.47	—	1.47	5,314
Dust From Material Movement	—	—	—	—	—	5.11	5.11	—	2.63	2.63	—
Onsite truck	0.00	0.00	0.00	0.00	0.00	0.00	0.00	0.00	0.00	0.00	0.00
Average Daily	—	—	—	—	—	—	—	—	—	—	—
Off-Road Equipment	0.10	0.99	0.90	< 0.005	0.04	—	0.04	0.04	—	0.04	146
Dust From Material Movement	—	—	—	—	—	0.14	0.14	—	0.07	0.07	—
Onsite truck	0.00	0.00	0.00	0.00	0.00	0.00	0.00	0.00	0.00	0.00	0.00
Annual	—	—	—	—	—	—	—	—	—	—	—
Off-Road Equipment	0.02	0.18	0.16	< 0.005	0.01	—	0.01	0.01	—	0.01	24.1
Dust From Material Movement	—	—	—	—	—	0.03	0.03	—	0.01	0.01	—
Onsite truck	0.00	0.00	0.00	0.00	0.00	0.00	0.00	0.00	0.00	0.00	0.00
Offsite	—	—	—	—	—	—	—	—	—	—	—
Daily, Summer (Max)	—	—	—	—	—	—	—	—	—	—	—
Daily, Winter (Max)	—	—	—	—	—	—	—	—	—	—	—
Worker	0.06	0.08	0.91	0.00	0.00	0.23	0.23	0.00	0.05	0.05	228
Vendor	0.00	0.00	0.00	0.00	0.00	0.00	0.00	0.00	0.00	0.00	0.00
Hauling	0.00	0.00	0.00	0.00	0.00	0.00	0.00	0.00	0.00	0.00	0.00
Average Daily	—	—	—	—	—	—	—	—	—	—	—
Worker	< 0.005	< 0.005	0.03	0.00	0.00	0.01	0.01	0.00	< 0.005	< 0.005	6.35
Vendor	0.00	0.00	0.00	0.00	0.00	0.00	0.00	0.00	0.00	0.00	0.00
Hauling	0.00	0.00	0.00	0.00	0.00	0.00	0.00	0.00	0.00	0.00	0.00



Annual	—	—	—	—	—	—	—	—	—	—	—
Worker	< 0.005	< 0.005	< 0.005	0.00	0.00	< 0.005	< 0.005	0.00	< 0.005	< 0.005	1.05
Vendor	0.00	0.00	0.00	0.00	0.00	0.00	0.00	0.00	0.00	0.00	0.00
Hauling	0.00	0.00	0.00	0.00	0.00	0.00	0.00	0.00	0.00	0.00	0.00

### 3.5. Grading (2024) - Unmitigated

Criteria Pollutants (lb/day for daily, ton/yr for annual) and GHGs (lb/day for daily, MT/yr for annual)

Location	ROG	NOx	CO	SO2	PM10E	PM10D	PM10T	PM2.5E	PM2.5D	PM2.5T	CO2e
Onsite	—	—	—	—	—	—	—	—	—	—	—
Daily, Summer (Max)	—	—	—	—	—	—	—	—	—	—	—
Daily, Winter (Max)	—	—	—	—	—	—	—	—	—	—	—
Off-Road Equipment	3.52	34.3	30.2	0.06	1.45	—	1.45	1.33	—	1.33	6,621
Dust From Material Movement	—	—	—	—	—	2.39	2.39	—	0.95	0.95	—
Onsite truck	0.00	0.00	0.00	0.00	0.00	0.00	0.00	0.00	0.00	0.00	0.00
Average Daily	—	—	—	—	—	—	—	—	—	—	—
Off-Road Equipment	0.29	2.82	2.48	0.01	0.12	—	0.12	0.11	—	0.11	544
Dust From Material Movement	—	—	—	—	—	0.20	0.20	—	0.08	0.08	—
Onsite truck	0.00	0.00	0.00	0.00	0.00	0.00	0.00	0.00	0.00	0.00	0.00
Annual	—	—	—	—	—	—	—	—	—	—	—
Off-Road Equipment	0.05	0.51	0.45	< 0.005	0.02	—	0.02	0.02	—	0.02	90.1

Dust From Material Movement	—	—	—	—	—	0.04	0.04	—	0.01	0.01	—
Onsite truck	0.00	0.00	0.00	0.00	0.00	0.00	0.00	0.00	0.00	0.00	0.00
Offsite	—	—	—	—	—	—	—	—	—	—	—
Daily, Summer (Max)	—	—	—	—	—	—	—	—	—	—	—
Daily, Winter (Max)	—	—	—	—	—	—	—	—	—	—	—
Worker	0.07	0.09	1.04	0.00	0.00	0.26	0.26	0.00	0.06	0.06	261
Vendor	0.00	0.00	0.00	0.00	0.00	0.00	0.00	0.00	0.00	0.00	0.00
Hauling	0.00	0.00	0.00	0.00	0.00	0.00	0.00	0.00	0.00	0.00	0.00
Average Daily	—	—	—	—	—	—	—	—	—	—	—
Worker	0.01	0.01	0.09	0.00	0.00	0.02	0.02	0.00	0.01	0.01	21.8
Vendor	0.00	0.00	0.00	0.00	0.00	0.00	0.00	0.00	0.00	0.00	0.00
Hauling	0.00	0.00	0.00	0.00	0.00	0.00	0.00	0.00	0.00	0.00	0.00
Annual	—	—	—	—	—	—	—	—	—	—	—
Worker	< 0.005	< 0.005	0.02	0.00	0.00	< 0.005	< 0.005	0.00	< 0.005	< 0.005	3.61
Vendor	0.00	0.00	0.00	0.00	0.00	0.00	0.00	0.00	0.00	0.00	0.00
Hauling	0.00	0.00	0.00	0.00	0.00	0.00	0.00	0.00	0.00	0.00	0.00

### 3.7. Building Construction (2024) - Unmitigated

Criteria Pollutants (lb/day for daily, ton/yr for annual) and GHGs (lb/day for daily, MT/yr for annual)

Location	ROG	NOx	CO	SO2	PM10E	PM10D	PM10T	PM2.5E	PM2.5D	PM2.5T	CO2e
Onsite	—	—	—	—	—	—	—	—	—	—	—
Daily, Summer (Max)	—	—	—	—	—	—	—	—	—	—	—
Off-Road Equipment	1.20	11.2	13.1	0.02	0.50	—	0.50	0.46	—	0.46	2,406

Onsite truck	0.00	0.00	0.00	0.00	0.00	0.00	0.00	0.00	0.00	0.00	0.00
Daily, Winter (Max)	—	—	—	—	—	—	—	—	—	—	—
Off-Road Equipment	1.20	11.2	13.1	0.02	0.50	—	0.50	0.46	—	0.46	2,406
Onsite truck	0.00	0.00	0.00	0.00	0.00	0.00	0.00	0.00	0.00	0.00	0.00
Average Daily	—	—	—	—	—	—	—	—	—	—	—
Off-Road Equipment	0.65	6.10	7.14	0.01	0.27	—	0.27	0.25	—	0.25	1,309
Onsite truck	0.00	0.00	0.00	0.00	0.00	0.00	0.00	0.00	0.00	0.00	0.00
Annual	—	—	—	—	—	—	—	—	—	—	—
Off-Road Equipment	0.12	1.11	1.30	< 0.005	0.05	—	0.05	0.05	—	0.05	217
Onsite truck	0.00	0.00	0.00	0.00	0.00	0.00	0.00	0.00	0.00	0.00	0.00
Offsite	—	—	—	—	—	—	—	—	—	—	—
Daily, Summer (Max)	—	—	—	—	—	—	—	—	—	—	—
Worker	0.37	0.39	6.02	0.00	0.00	1.31	1.31	0.00	0.31	0.31	1,377
Vendor	0.01	0.51	0.26	< 0.005	0.01	0.13	0.13	< 0.005	0.04	0.04	503
Hauling	0.00	0.00	0.00	0.00	0.00	0.00	0.00	0.00	0.00	0.00	0.00
Daily, Winter (Max)	—	—	—	—	—	—	—	—	—	—	—
Worker	0.37	0.44	5.19	0.00	0.00	1.31	1.31	0.00	0.31	0.31	1,306
Vendor	0.01	0.53	0.26	< 0.005	0.01	0.13	0.13	< 0.005	0.04	0.04	502
Hauling	0.00	0.00	0.00	0.00	0.00	0.00	0.00	0.00	0.00	0.00	0.00
Average Daily	—	—	—	—	—	—	—	—	—	—	—
Worker	0.20	0.24	2.96	0.00	0.00	0.71	0.71	0.00	0.17	0.17	721
Vendor	0.01	0.29	0.14	< 0.005	< 0.005	0.07	0.07	< 0.005	0.02	0.02	273
Hauling	0.00	0.00	0.00	0.00	0.00	0.00	0.00	0.00	0.00	0.00	0.00
Annual	—	—	—	—	—	—	—	—	—	—	—

Worker	0.04	0.04	0.54	0.00	0.00	0.13	0.13	0.00	0.03	0.03	119
Vendor	< 0.005	0.05	0.03	< 0.005	< 0.005	0.01	0.01	< 0.005	< 0.005	< 0.005	45.2
Hauling	0.00	0.00	0.00	0.00	0.00	0.00	0.00	0.00	0.00	0.00	0.00

### 3.9. Building Construction (2025) - Unmitigated

Criteria Pollutants (lb/day for daily, ton/yr for annual) and GHGs (lb/day for daily, MT/yr for annual)

Location	ROG	NOx	CO	SO2	PM10E	PM10D	PM10T	PM2.5E	PM2.5D	PM2.5T	CO2e
Onsite	—	—	—	—	—	—	—	—	—	—	—
Daily, Summer (Max)	—	—	—	—	—	—	—	—	—	—	—
Off-Road Equipment	1.13	10.4	13.0	0.02	0.43	—	0.43	0.40	—	0.40	2,406
Onsite truck	0.00	0.00	0.00	0.00	0.00	0.00	0.00	0.00	0.00	0.00	0.00
Daily, Winter (Max)	—	—	—	—	—	—	—	—	—	—	—
Off-Road Equipment	1.13	10.4	13.0	0.02	0.43	—	0.43	0.40	—	0.40	2,406
Onsite truck	0.00	0.00	0.00	0.00	0.00	0.00	0.00	0.00	0.00	0.00	0.00
Average Daily	—	—	—	—	—	—	—	—	—	—	—
Off-Road Equipment	0.32	2.92	3.65	0.01	0.12	—	0.12	0.11	—	0.11	673
Onsite truck	0.00	0.00	0.00	0.00	0.00	0.00	0.00	0.00	0.00	0.00	0.00
Annual	—	—	—	—	—	—	—	—	—	—	—
Off-Road Equipment	0.06	0.53	0.67	< 0.005	0.02	—	0.02	0.02	—	0.02	111
Onsite truck	0.00	0.00	0.00	0.00	0.00	0.00	0.00	0.00	0.00	0.00	0.00
Offsite	—	—	—	—	—	—	—	—	—	—	—
Daily, Summer (Max)	—	—	—	—	—	—	—	—	—	—	—
Worker	0.36	0.35	5.60	0.00	0.00	1.31	1.31	0.00	0.31	0.31	1,348

Vendor	0.01	0.49	0.24	< 0.005	< 0.005	0.13	0.13	< 0.005	0.04	0.04	495
Hauling	0.00	0.00	0.00	0.00	0.00	0.00	0.00	0.00	0.00	0.00	0.00
Daily, Winter (Max)	—	—	—	—	—	—	—	—	—	—	—
Worker	0.35	0.39	4.85	0.00	0.00	1.31	1.31	0.00	0.31	0.31	1,279
Vendor	0.01	0.51	0.25	< 0.005	< 0.005	0.13	0.13	< 0.005	0.04	0.04	494
Hauling	0.00	0.00	0.00	0.00	0.00	0.00	0.00	0.00	0.00	0.00	0.00
Average Daily	—	—	—	—	—	—	—	—	—	—	—
Worker	0.10	0.11	1.42	0.00	0.00	0.36	0.36	0.00	0.09	0.09	363
Vendor	< 0.005	0.14	0.07	< 0.005	< 0.005	0.04	0.04	< 0.005	0.01	0.01	138
Hauling	0.00	0.00	0.00	0.00	0.00	0.00	0.00	0.00	0.00	0.00	0.00
Annual	—	—	—	—	—	—	—	—	—	—	—
Worker	0.02	0.02	0.26	0.00	0.00	0.07	0.07	0.00	0.02	0.02	60.2
Vendor	< 0.005	0.03	0.01	< 0.005	< 0.005	0.01	0.01	< 0.005	< 0.005	< 0.005	22.9
Hauling	0.00	0.00	0.00	0.00	0.00	0.00	0.00	0.00	0.00	0.00	0.00

### 3.11. Paving (2025) - Unmitigated

Criteria Pollutants (lb/day for daily, ton/yr for annual) and GHGs (lb/day for daily, MT/yr for annual)

Location	ROG	NOx	CO	SO2	PM10E	PM10D	PM10T	PM2.5E	PM2.5D	PM2.5T	CO2e
Onsite	—	—	—	—	—	—	—	—	—	—	—
Daily, Summer (Max)	—	—	—	—	—	—	—	—	—	—	—
Off-Road Equipment	0.80	7.45	9.98	0.01	0.35	—	0.35	0.32	—	0.32	1,517
Paving	0.61	—	—	—	—	—	—	—	—	—	—
Onsite truck	0.00	0.00	0.00	0.00	0.00	0.00	0.00	0.00	0.00	0.00	0.00
Daily, Winter (Max)	—	—	—	—	—	—	—	—	—	—	—
Average Daily	—	—	—	—	—	—	—	—	—	—	—

Off-Road Equipment	0.04	0.41	0.55	< 0.005	0.02	—	0.02	0.02	—	0.02	83.1
Paving	0.03	—	—	—	—	—	—	—	—	—	—
Onsite truck	0.00	0.00	0.00	0.00	0.00	0.00	0.00	0.00	0.00	0.00	0.00
Annual	—	—	—	—	—	—	—	—	—	—	—
Off-Road Equipment	0.01	0.07	0.10	< 0.005	< 0.005	—	< 0.005	< 0.005	—	< 0.005	13.8
Paving	0.01	—	—	—	—	—	—	—	—	—	—
Onsite truck	0.00	0.00	0.00	0.00	0.00	0.00	0.00	0.00	0.00	0.00	0.00
Offsite	—	—	—	—	—	—	—	—	—	—	—
Daily, Summer (Max)	—	—	—	—	—	—	—	—	—	—	—
Worker	0.05	0.05	0.84	0.00	0.00	0.20	0.20	0.00	0.05	0.05	202
Vendor	0.00	0.00	0.00	0.00	0.00	0.00	0.00	0.00	0.00	0.00	0.00
Hauling	0.00	0.00	0.00	0.00	0.00	0.00	0.00	0.00	0.00	0.00	0.00
Daily, Winter (Max)	—	—	—	—	—	—	—	—	—	—	—
Average Daily	—	—	—	—	—	—	—	—	—	—	—
Worker	< 0.005	< 0.005	0.04	0.00	0.00	0.01	0.01	0.00	< 0.005	< 0.005	10.7
Vendor	0.00	0.00	0.00	0.00	0.00	0.00	0.00	0.00	0.00	0.00	0.00
Hauling	0.00	0.00	0.00	0.00	0.00	0.00	0.00	0.00	0.00	0.00	0.00
Annual	—	—	—	—	—	—	—	—	—	—	—
Worker	< 0.005	< 0.005	0.01	0.00	0.00	< 0.005	< 0.005	0.00	< 0.005	< 0.005	1.77
Vendor	0.00	0.00	0.00	0.00	0.00	0.00	0.00	0.00	0.00	0.00	0.00
Hauling	0.00	0.00	0.00	0.00	0.00	0.00	0.00	0.00	0.00	0.00	0.00

### 3.13. Architectural Coating (2025) - Unmitigated

Criteria Pollutants (lb/day for daily, ton/yr for annual) and GHGs (lb/day for daily, MT/yr for annual)

Location	ROG	NOx	CO	SO2	PM10E	PM10D	PM10T	PM2.5E	PM2.5D	PM2.5T	CO2e
----------	-----	-----	----	-----	-------	-------	-------	--------	--------	--------	------



Onsite	—	—	—	—	—	—	—	—	—	—	—
Daily, Summer (Max)	—	—	—	—	—	—	—	—	—	—	—
Off-Road Equipment	0.13	0.88	1.14	< 0.005	0.03	—	0.03	0.03	—	0.03	134
Architectural Coatings	49.0	—	—	—	—	—	—	—	—	—	—
Onsite truck	0.00	0.00	0.00	0.00	0.00	0.00	0.00	0.00	0.00	0.00	0.00
Daily, Winter (Max)	—	—	—	—	—	—	—	—	—	—	—
Average Daily	—	—	—	—	—	—	—	—	—	—	—
Off-Road Equipment	0.01	0.05	0.06	< 0.005	< 0.005	—	< 0.005	< 0.005	—	< 0.005	7.34
Architectural Coatings	2.68	—	—	—	—	—	—	—	—	—	—
Onsite truck	0.00	0.00	0.00	0.00	0.00	0.00	0.00	0.00	0.00	0.00	0.00
Annual	—	—	—	—	—	—	—	—	—	—	—
Off-Road Equipment	< 0.005	0.01	0.01	< 0.005	< 0.005	—	< 0.005	< 0.005	—	< 0.005	1.22
Architectural Coatings	0.49	—	—	—	—	—	—	—	—	—	—
Onsite truck	0.00	0.00	0.00	0.00	0.00	0.00	0.00	0.00	0.00	0.00	0.00
Offsite	—	—	—	—	—	—	—	—	—	—	—
Daily, Summer (Max)	—	—	—	—	—	—	—	—	—	—	—
Worker	0.07	0.07	1.12	0.00	0.00	0.26	0.26	0.00	0.06	0.06	270
Vendor	0.00	0.00	0.00	0.00	0.00	0.00	0.00	0.00	0.00	0.00	0.00
Hauling	0.00	0.00	0.00	0.00	0.00	0.00	0.00	0.00	0.00	0.00	0.00
Daily, Winter (Max)	—	—	—	—	—	—	—	—	—	—	—
Average Daily	—	—	—	—	—	—	—	—	—	—	—

Worker	< 0.005	< 0.005	0.06	0.00	0.00	0.01	0.01	0.00	< 0.005	< 0.005	14.2
Vendor	0.00	0.00	0.00	0.00	0.00	0.00	0.00	0.00	0.00	0.00	0.00
Hauling	0.00	0.00	0.00	0.00	0.00	0.00	0.00	0.00	0.00	0.00	0.00
Annual	—	—	—	—	—	—	—	—	—	—	—
Worker	< 0.005	< 0.005	0.01	0.00	0.00	< 0.005	< 0.005	0.00	< 0.005	< 0.005	2.36
Vendor	0.00	0.00	0.00	0.00	0.00	0.00	0.00	0.00	0.00	0.00	0.00
Hauling	0.00	0.00	0.00	0.00	0.00	0.00	0.00	0.00	0.00	0.00	0.00

## 4. Operations Emissions Details

### 4.1. Mobile Emissions by Land Use

#### 4.1.1. Unmitigated

Criteria Pollutants (lb/day for daily, ton/yr for annual) and GHGs (lb/day for daily, MT/yr for annual)

Land Use	ROG	NOx	CO	SO2	PM10E	PM10D	PM10T	PM2.5E	PM2.5D	PM2.5T	CO2e
Daily, Summer (Max)	—	—	—	—	—	—	—	—	—	—	—
Condo/Townhouse	3.76	1.76	27.7	0.05	0.03	5.36	5.40	0.03	1.36	1.39	5,602
Parking Lot	0.00	0.00	0.00	0.00	0.00	0.00	0.00	0.00	0.00	0.00	0.00
Total	3.76	1.76	27.7	0.05	0.03	5.36	5.40	0.03	1.36	1.39	5,602
Daily, Winter (Max)	—	—	—	—	—	—	—	—	—	—	—
Condo/Townhouse	3.73	1.95	26.2	0.05	0.03	5.36	5.40	0.03	1.36	1.39	5,340
Parking Lot	0.00	0.00	0.00	0.00	0.00	0.00	0.00	0.00	0.00	0.00	0.00
Total	3.73	1.95	26.2	0.05	0.03	5.36	5.40	0.03	1.36	1.39	5,340
Annual	—	—	—	—	—	—	—	—	—	—	—

Condo/Townho use	0.61	0.33	4.42	0.01	0.01	0.89	0.89	< 0.005	0.22	0.23	814
Parking Lot	0.00	0.00	0.00	0.00	0.00	0.00	0.00	0.00	0.00	0.00	0.00
Total	0.61	0.33	4.42	0.01	0.01	0.89	0.89	< 0.005	0.22	0.23	814

## 4.2. Energy

### 4.2.1. Electricity Emissions By Land Use - Unmitigated

Criteria Pollutants (lb/day for daily, ton/yr for annual) and GHGs (lb/day for daily, MT/yr for annual)

Land Use	ROG	NOx	CO	SO2	PM10E	PM10D	PM10T	PM2.5E	PM2.5D	PM2.5T	CO2e
Daily, Summer (Max)	—	—	—	—	—	—	—	—	—	—	—
Condo/Townho use	—	—	—	—	—	—	—	—	—	—	613
Parking Lot	—	—	—	—	—	—	—	—	—	—	172
Total	—	—	—	—	—	—	—	—	—	—	785
Daily, Winter (Max)	—	—	—	—	—	—	—	—	—	—	—
Condo/Townho use	—	—	—	—	—	—	—	—	—	—	613
Parking Lot	—	—	—	—	—	—	—	—	—	—	172
Total	—	—	—	—	—	—	—	—	—	—	785
Annual	—	—	—	—	—	—	—	—	—	—	—
Condo/Townho use	—	—	—	—	—	—	—	—	—	—	102
Parking Lot	—	—	—	—	—	—	—	—	—	—	28.5
Total	—	—	—	—	—	—	—	—	—	—	130

### 4.2.3. Natural Gas Emissions By Land Use - Unmitigated

Criteria Pollutants (lb/day for daily, ton/yr for annual) and GHGs (lb/day for daily, MT/yr for annual)

Land Use	ROG	NOx	CO	SO2	PM10E	PM10D	PM10T	PM2.5E	PM2.5D	PM2.5T	CO2e
Daily, Summer (Max)	—	—	—	—	—	—	—	—	—	—	—
Condo/Townhouse	0.05	0.84	0.36	0.01	0.07	—	0.07	0.07	—	0.07	1,073
Parking Lot	0.00	0.00	0.00	0.00	0.00	—	0.00	0.00	—	0.00	0.00
Total	0.05	0.84	0.36	0.01	0.07	—	0.07	0.07	—	0.07	1,073
Daily, Winter (Max)	—	—	—	—	—	—	—	—	—	—	—
Condo/Townhouse	0.05	0.84	0.36	0.01	0.07	—	0.07	0.07	—	0.07	1,073
Parking Lot	0.00	0.00	0.00	0.00	0.00	—	0.00	0.00	—	0.00	0.00
Total	0.05	0.84	0.36	0.01	0.07	—	0.07	0.07	—	0.07	1,073
Annual	—	—	—	—	—	—	—	—	—	—	—
Condo/Townhouse	0.01	0.15	0.07	< 0.005	0.01	—	0.01	0.01	—	0.01	178
Parking Lot	0.00	0.00	0.00	0.00	0.00	—	0.00	0.00	—	0.00	0.00
Total	0.01	0.15	0.07	< 0.005	0.01	—	0.01	0.01	—	0.01	178

### 4.3. Area Emissions by Source

#### 4.3.1. Unmitigated

Criteria Pollutants (lb/day for daily, ton/yr for annual) and GHGs (lb/day for daily, MT/yr for annual)

Source	ROG	NOx	CO	SO2	PM10E	PM10D	PM10T	PM2.5E	PM2.5D	PM2.5T	CO2e
Daily, Summer (Max)	—	—	—	—	—	—	—	—	—	—	—
Hearths	0.00	0.00	0.00	0.00	0.00	—	0.00	0.00	—	0.00	0.00
Consumer Products	3.17	—	—	—	—	—	—	—	—	—	—

Architectural Coatings	0.27	—	—	—	—	—	—	—	—	—	—
Landscape Equipment	0.72	0.08	7.86	< 0.005	< 0.005	—	< 0.005	< 0.005	—	< 0.005	21.2
Total	4.16	0.08	7.86	< 0.005	< 0.005	—	< 0.005	< 0.005	—	< 0.005	21.2
Daily, Winter (Max)	—	—	—	—	—	—	—	—	—	—	—
Hearths	0.00	0.00	0.00	0.00	0.00	—	0.00	0.00	—	0.00	0.00
Consumer Products	3.17	—	—	—	—	—	—	—	—	—	—
Architectural Coatings	0.27	—	—	—	—	—	—	—	—	—	—
Total	3.44	0.00	0.00	0.00	0.00	—	0.00	0.00	—	0.00	0.00
Annual	—	—	—	—	—	—	—	—	—	—	—
Hearths	0.00	0.00	0.00	0.00	0.00	—	0.00	0.00	—	0.00	0.00
Consumer Products	0.58	—	—	—	—	—	—	—	—	—	—
Architectural Coatings	0.05	—	—	—	—	—	—	—	—	—	—
Landscape Equipment	0.09	0.01	0.98	< 0.005	< 0.005	—	< 0.005	< 0.005	—	< 0.005	2.40
Total	0.72	0.01	0.98	< 0.005	< 0.005	—	< 0.005	< 0.005	—	< 0.005	2.40

## 4.4. Water Emissions by Land Use

### 4.4.1. Unmitigated

Criteria Pollutants (lb/day for daily, ton/yr for annual) and GHGs (lb/day for daily, MT/yr for annual)

Land Use	ROG	NOx	CO	SO2	PM10E	PM10D	PM10T	PM2.5E	PM2.5D	PM2.5T	CO2e
Daily, Summer (Max)	—	—	—	—	—	—	—	—	—	—	—

Condo/Townho use	—	—	—	—	—	—	—	—	—	—	78.5
Parking Lot	—	—	—	—	—	—	—	—	—	—	0.00
Total	—	—	—	—	—	—	—	—	—	—	78.5
Daily, Winter (Max)	—	—	—	—	—	—	—	—	—	—	—
Condo/Townho use	—	—	—	—	—	—	—	—	—	—	78.5
Parking Lot	—	—	—	—	—	—	—	—	—	—	0.00
Total	—	—	—	—	—	—	—	—	—	—	78.5
Annual	—	—	—	—	—	—	—	—	—	—	—
Condo/Townho use	—	—	—	—	—	—	—	—	—	—	13.0
Parking Lot	—	—	—	—	—	—	—	—	—	—	0.00
Total	—	—	—	—	—	—	—	—	—	—	13.0

## 4.5. Waste Emissions by Land Use

### 4.5.1. Unmitigated

Criteria Pollutants (lb/day for daily, ton/yr for annual) and GHGs (lb/day for daily, MT/yr for annual)

Land Use	ROG	NOx	CO	SO2	PM10E	PM10D	PM10T	PM2.5E	PM2.5D	PM2.5T	CO2e
Daily, Summer (Max)	—	—	—	—	—	—	—	—	—	—	—
Condo/Townho use	—	—	—	—	—	—	—	—	—	—	194
Parking Lot	—	—	—	—	—	—	—	—	—	—	0.00
Total	—	—	—	—	—	—	—	—	—	—	194
Daily, Winter (Max)	—	—	—	—	—	—	—	—	—	—	—



Condo/Townho use	—	—	—	—	—	—	—	—	—	—	194
Parking Lot	—	—	—	—	—	—	—	—	—	—	0.00
Total	—	—	—	—	—	—	—	—	—	—	194
Annual	—	—	—	—	—	—	—	—	—	—	—
Condo/Townho use	—	—	—	—	—	—	—	—	—	—	32.1
Parking Lot	—	—	—	—	—	—	—	—	—	—	0.00
Total	—	—	—	—	—	—	—	—	—	—	32.1

## 4.6. Refrigerant Emissions by Land Use

### 4.6.1. Unmitigated

Criteria Pollutants (lb/day for daily, ton/yr for annual) and GHGs (lb/day for daily, MT/yr for annual)

Land Use	ROG	NOx	CO	SO2	PM10E	PM10D	PM10T	PM2.5E	PM2.5D	PM2.5T	CO2e
Daily, Summer (Max)	—	—	—	—	—	—	—	—	—	—	—
Condo/Townho use	—	—	—	—	—	—	—	—	—	—	1.06
Total	—	—	—	—	—	—	—	—	—	—	1.06
Daily, Winter (Max)	—	—	—	—	—	—	—	—	—	—	—
Condo/Townho use	—	—	—	—	—	—	—	—	—	—	1.06
Total	—	—	—	—	—	—	—	—	—	—	1.06
Annual	—	—	—	—	—	—	—	—	—	—	—
Condo/Townho use	—	—	—	—	—	—	—	—	—	—	0.17
Total	—	—	—	—	—	—	—	—	—	—	0.17

## 4.7. Offroad Emissions By Equipment Type

### 4.7.1. Unmitigated

Criteria Pollutants (lb/day for daily, ton/yr for annual) and GHGs (lb/day for daily, MT/yr for annual)

Equipment Type	ROG	NOx	CO	SO2	PM10E	PM10D	PM10T	PM2.5E	PM2.5D	PM2.5T	CO2e
Daily, Summer (Max)	—	—	—	—	—	—	—	—	—	—	—
Total	—	—	—	—	—	—	—	—	—	—	—
Daily, Winter (Max)	—	—	—	—	—	—	—	—	—	—	—
Total	—	—	—	—	—	—	—	—	—	—	—
Annual	—	—	—	—	—	—	—	—	—	—	—
Total	—	—	—	—	—	—	—	—	—	—	—

## 4.8. Stationary Emissions By Equipment Type

### 4.8.1. Unmitigated

Criteria Pollutants (lb/day for daily, ton/yr for annual) and GHGs (lb/day for daily, MT/yr for annual)

Equipment Type	ROG	NOx	CO	SO2	PM10E	PM10D	PM10T	PM2.5E	PM2.5D	PM2.5T	CO2e
Daily, Summer (Max)	—	—	—	—	—	—	—	—	—	—	—
Total	—	—	—	—	—	—	—	—	—	—	—
Daily, Winter (Max)	—	—	—	—	—	—	—	—	—	—	—
Total	—	—	—	—	—	—	—	—	—	—	—
Annual	—	—	—	—	—	—	—	—	—	—	—
Total	—	—	—	—	—	—	—	—	—	—	—

## 4.9. User Defined Emissions By Equipment Type

### 4.9.1. Unmitigated

Criteria Pollutants (lb/day for daily, ton/yr for annual) and GHGs (lb/day for daily, MT/yr for annual)

Equipment Type	ROG	NOx	CO	SO2	PM10E	PM10D	PM10T	PM2.5E	PM2.5D	PM2.5T	CO2e
Daily, Summer (Max)	—	—	—	—	—	—	—	—	—	—	—
Total	—	—	—	—	—	—	—	—	—	—	—
Daily, Winter (Max)	—	—	—	—	—	—	—	—	—	—	—
Total	—	—	—	—	—	—	—	—	—	—	—
Annual	—	—	—	—	—	—	—	—	—	—	—
Total	—	—	—	—	—	—	—	—	—	—	—

## 4.10. Soil Carbon Accumulation By Vegetation Type

### 4.10.1. Soil Carbon Accumulation By Vegetation Type - Unmitigated

Criteria Pollutants (lb/day for daily, ton/yr for annual) and GHGs (lb/day for daily, MT/yr for annual)

Vegetation	ROG	NOx	CO	SO2	PM10E	PM10D	PM10T	PM2.5E	PM2.5D	PM2.5T	CO2e
Daily, Summer (Max)	—	—	—	—	—	—	—	—	—	—	—
Total	—	—	—	—	—	—	—	—	—	—	—
Daily, Winter (Max)	—	—	—	—	—	—	—	—	—	—	—
Total	—	—	—	—	—	—	—	—	—	—	—
Annual	—	—	—	—	—	—	—	—	—	—	—
Total	—	—	—	—	—	—	—	—	—	—	—

## 4.10.2. Above and Belowground Carbon Accumulation by Land Use Type - Unmitigated

Criteria Pollutants (lb/day for daily, ton/yr for annual) and GHGs (lb/day for daily, MT/yr for annual)

Land Use	ROG	NOx	CO	SO2	PM10E	PM10D	PM10T	PM2.5E	PM2.5D	PM2.5T	CO2e
Daily, Summer (Max)	—	—	—	—	—	—	—	—	—	—	—
Total	—	—	—	—	—	—	—	—	—	—	—
Daily, Winter (Max)	—	—	—	—	—	—	—	—	—	—	—
Total	—	—	—	—	—	—	—	—	—	—	—
Annual	—	—	—	—	—	—	—	—	—	—	—
Total	—	—	—	—	—	—	—	—	—	—	—

## 4.10.3. Avoided and Sequestered Emissions by Species - Unmitigated

Criteria Pollutants (lb/day for daily, ton/yr for annual) and GHGs (lb/day for daily, MT/yr for annual)

Species	ROG	NOx	CO	SO2	PM10E	PM10D	PM10T	PM2.5E	PM2.5D	PM2.5T	CO2e
Daily, Summer (Max)	—	—	—	—	—	—	—	—	—	—	—
Avoided	—	—	—	—	—	—	—	—	—	—	—
Subtotal	—	—	—	—	—	—	—	—	—	—	—
Sequestered	—	—	—	—	—	—	—	—	—	—	—
Subtotal	—	—	—	—	—	—	—	—	—	—	—
Removed	—	—	—	—	—	—	—	—	—	—	—
Subtotal	—	—	—	—	—	—	—	—	—	—	—
—	—	—	—	—	—	—	—	—	—	—	—
Daily, Winter (Max)	—	—	—	—	—	—	—	—	—	—	—
Avoided	—	—	—	—	—	—	—	—	—	—	—
Subtotal	—	—	—	—	—	—	—	—	—	—	—

Sequestered	—	—	—	—	—	—	—	—	—	—	—
Subtotal	—	—	—	—	—	—	—	—	—	—	—
Removed	—	—	—	—	—	—	—	—	—	—	—
Subtotal	—	—	—	—	—	—	—	—	—	—	—
—	—	—	—	—	—	—	—	—	—	—	—
Annual	—	—	—	—	—	—	—	—	—	—	—
Avoided	—	—	—	—	—	—	—	—	—	—	—
Subtotal	—	—	—	—	—	—	—	—	—	—	—
Sequestered	—	—	—	—	—	—	—	—	—	—	—
Subtotal	—	—	—	—	—	—	—	—	—	—	—
Removed	—	—	—	—	—	—	—	—	—	—	—
Subtotal	—	—	—	—	—	—	—	—	—	—	—
—	—	—	—	—	—	—	—	—	—	—	—

## 5. Activity Data

### 5.1. Construction Schedule

Phase Name	Phase Type	Start Date	End Date	Days Per Week	Work Days per Phase	Phase Description
Demolition	Demolition	1/2/2024	1/30/2024	5.00	20.0	—
Site Preparation	Site Preparation	1/31/2024	2/14/2024	5.00	10.0	—
Grading	Grading	2/15/2024	3/28/2024	5.00	30.0	—
Building Construction	Building Construction	3/29/2024	5/23/2025	5.00	300	—
Paving	Paving	5/24/2025	6/21/2025	5.00	20.0	—
Architectural Coating	Architectural Coating	6/22/2025	7/20/2025	5.00	20.0	—

### 5.2. Off-Road Equipment

## 5.2.1. Unmitigated

Phase Name	Equipment Type	Fuel Type	Engine Tier	Number per Day	Hours Per Day	Horsepower	Load Factor
Demolition	Concrete/Industrial Saws	Diesel	Average	1.00	8.00	33.0	0.73
Demolition	Excavators	Diesel	Average	3.00	8.00	36.0	0.38
Demolition	Rubber Tired Dozers	Diesel	Average	2.00	8.00	367	0.40
Site Preparation	Rubber Tired Dozers	Diesel	Average	3.00	8.00	367	0.40
Site Preparation	Tractors/Loaders/Backhoes	Diesel	Average	4.00	8.00	84.0	0.37
Grading	Excavators	Diesel	Average	2.00	8.00	36.0	0.38
Grading	Graders	Diesel	Average	1.00	8.00	148	0.41
Grading	Rubber Tired Dozers	Diesel	Average	1.00	8.00	367	0.40
Grading	Scrapers	Diesel	Average	2.00	8.00	423	0.48
Grading	Tractors/Loaders/Backhoes	Diesel	Average	2.00	8.00	84.0	0.37
Building Construction	Cranes	Diesel	Average	1.00	7.00	367	0.29
Building Construction	Forklifts	Diesel	Average	3.00	8.00	82.0	0.20
Building Construction	Generator Sets	Diesel	Average	1.00	8.00	14.0	0.74
Building Construction	Tractors/Loaders/Backhoes	Diesel	Average	3.00	7.00	84.0	0.37
Building Construction	Welders	Diesel	Average	1.00	8.00	46.0	0.45
Paving	Pavers	Diesel	Average	2.00	8.00	81.0	0.42
Paving	Paving Equipment	Diesel	Average	2.00	8.00	89.0	0.36
Paving	Rollers	Diesel	Average	2.00	8.00	36.0	0.38
Architectural Coating	Air Compressors	Diesel	Average	1.00	6.00	37.0	0.48

## 5.3. Construction Vehicles



## 5.3.1. Unmitigated

Phase Name	Trip Type	One-Way Trips per Day	Miles per Trip	Vehicle Mix
Demolition	—	—	—	—
Demolition	Worker	15.0	18.5	LDA,LDT1,LDT2
Demolition	Vendor	—	10.2	HHDT,MHDT
Demolition	Hauling	85.0	20.0	HHDT
Demolition	Onsite truck	—	—	HHDT
Site Preparation	—	—	—	—
Site Preparation	Worker	17.5	18.5	LDA,LDT1,LDT2
Site Preparation	Vendor	—	10.2	HHDT,MHDT
Site Preparation	Hauling	0.00	20.0	HHDT
Site Preparation	Onsite truck	—	—	HHDT
Grading	—	—	—	—
Grading	Worker	20.0	18.5	LDA,LDT1,LDT2
Grading	Vendor	—	10.2	HHDT,MHDT
Grading	Hauling	0.00	20.0	HHDT
Grading	Onsite truck	—	—	HHDT
Building Construction	—	—	—	—
Building Construction	Worker	100	18.5	LDA,LDT1,LDT2
Building Construction	Vendor	14.9	10.2	HHDT,MHDT
Building Construction	Hauling	0.00	20.0	HHDT
Building Construction	Onsite truck	—	—	HHDT
Paving	—	—	—	—
Paving	Worker	15.0	18.5	LDA,LDT1,LDT2
Paving	Vendor	—	10.2	HHDT,MHDT
Paving	Hauling	0.00	20.0	HHDT
Paving	Onsite truck	—	—	HHDT

Architectural Coating	—	—	—	—
Architectural Coating	Worker	20.0	18.5	LDA,LDT1,LDT2
Architectural Coating	Vendor	—	10.2	HHDT,MHDT
Architectural Coating	Hauling	0.00	20.0	HHDT
Architectural Coating	Onsite truck	—	—	HHDT

## 5.4. Vehicles

### 5.4.1. Construction Vehicle Control Strategies

Non-applicable. No control strategies activated by user.

## 5.5. Architectural Coatings

Phase Name	Residential Interior Area Coated (sq ft)	Residential Exterior Area Coated (sq ft)	Non-Residential Interior Area Coated (sq ft)	Non-Residential Exterior Area Coated (sq ft)	Parking Area Coated (sq ft)
Architectural Coating	298,364	99,455	0.00	0.00	12,255

## 5.6. Dust Mitigation

### 5.6.1. Construction Earthmoving Activities

Phase Name	Material Imported (cy)	Material Exported (cy)	Acres Graded (acres)	Material Demolished (Building Square Footage)	Acres Paved (acres)
Demolition	0.00	0.00	0.00	147,675	—
Site Preparation	—	—	15.0	0.00	—
Grading	—	—	90.0	0.00	—
Paving	0.00	0.00	0.00	0.00	4.69

### 5.6.2. Construction Earthmoving Control Strategies

Control Strategies Applied	Frequency (per day)	PM10 Reduction	PM2.5 Reduction
----------------------------	---------------------	----------------	-----------------

Water Exposed Area	3	74%	74%
Water Demolished Area	2	36%	36%

## 5.7. Construction Paving

Land Use	Area Paved (acres)	% Asphalt
Condo/Townhouse	—	0%
Parking Lot	4.69	100%

## 5.8. Construction Electricity Consumption and Emissions Factors

kWh per Year and Emission Factor (lb/MWh)

Year	kWh per Year	CO2	CH4	N2O
2024	0.00	532	0.03	< 0.005
2025	0.00	532	0.03	< 0.005

## 5.9. Operational Mobile Sources

### 5.9.1. Unmitigated

Land Use Type	Trips/Weekday	Trips/Saturday	Trips/Sunday	Trips/Year	VMt/Weekday	VMt/Saturday	VMt/Sunday	VMt/Year
Condo/Townhouse	937	1,042	894	345,179	6,881	7,651	6,564	2,535,148
Parking Lot	0.00	0.00	0.00	0.00	0.00	0.00	0.00	0.00

## 5.10. Operational Area Sources

### 5.10.1. Hearths

#### 5.10.1.1. Unmitigated

Hearth Type	Unmitigated (number)
-------------	----------------------

Condo/Townhouse	—
Wood Fireplaces	7
Gas Fireplaces	118
Propane Fireplaces	0
Electric Fireplaces	0
No Fireplaces	14
Conventional Wood Stoves	0
Catalytic Wood Stoves	7
Non-Catalytic Wood Stoves	7
Pellet Wood Stoves	0

### 5.10.2. Architectural Coatings

Residential Interior Area Coated (sq ft)	Residential Exterior Area Coated (sq ft)	Non-Residential Interior Area Coated (sq ft)	Non-Residential Exterior Area Coated (sq ft)	Parking Area Coated (sq ft)
298363.5	99,455	0.00	0.00	12,255

### 5.10.3. Landscape Equipment

Season	Unit	Value
Snow Days	day/yr	0.00
Summer Days	day/yr	250

## 5.11. Operational Energy Consumption

### 5.11.1. Unmitigated

#### Electricity (kWh/yr) and CO2 and CH4 and N2O and Natural Gas (kBTU/yr)

Land Use	Electricity (kWh/yr)	CO2	CH4	N2O	Natural Gas (kBTU/yr)
Condo/Townhouse	638,311	349	0.0330	0.0040	3,340,220

Parking Lot	178,925	349	0.0330	0.0040	0.00
-------------	---------	-----	--------	--------	------

## 5.12. Operational Water and Wastewater Consumption

### 5.12.1. Unmitigated

Land Use	Indoor Water (gal/year)	Outdoor Water (gal/year)
Condo/Townhouse	5,216,065	299,723
Parking Lot	0.00	0.00

## 5.13. Operational Waste Generation

### 5.13.1. Unmitigated

Land Use	Waste (ton/year)	Cogeneration (kWh/year)
Condo/Townhouse	103	—
Parking Lot	0.00	—

## 5.14. Operational Refrigeration and Air Conditioning Equipment

### 5.14.1. Unmitigated

Land Use Type	Equipment Type	Refrigerant	GWP	Quantity (kg)	Operations Leak Rate	Service Leak Rate	Times Serviced
Condo/Townhouse	Average room A/C & Other residential A/C and heat pumps	R-410A	2,088	< 0.005	2.50	2.50	10.0
Condo/Townhouse	Household refrigerators and/or freezers	R-134a	1,430	0.12	0.60	0.00	1.00

## 5.15. Operational Off-Road Equipment

## 5.15.1. Unmitigated

Equipment Type	Fuel Type	Engine Tier	Number per Day	Hours Per Day	Horsepower	Load Factor
----------------	-----------	-------------	----------------	---------------	------------	-------------

## 5.16. Stationary Sources

## 5.16.1. Emergency Generators and Fire Pumps

Equipment Type	Fuel Type	Number per Day	Hours per Day	Hours per Year	Horsepower	Load Factor
----------------	-----------	----------------	---------------	----------------	------------	-------------

## 5.16.2. Process Boilers

Equipment Type	Fuel Type	Number	Boiler Rating (MMBtu/hr)	Daily Heat Input (MMBtu/day)	Annual Heat Input (MMBtu/yr)
----------------	-----------	--------	--------------------------	------------------------------	------------------------------

## 5.17. User Defined

Equipment Type	Fuel Type
----------------	-----------

## 5.18. Vegetation

## 5.18.1. Land Use Change

## 5.18.1.1. Unmitigated

Vegetation Land Use Type	Vegetation Soil Type	Initial Acres	Final Acres
--------------------------	----------------------	---------------	-------------

## 5.18.1. Biomass Cover Type

## 5.18.1.1. Unmitigated

Biomass Cover Type	Initial Acres	Final Acres
--------------------	---------------	-------------



## 5.18.2. Sequestration

### 5.18.2.1. Unmitigated

Tree Type	Number	Electricity Saved (kWh/year)	Natural Gas Saved (btu/year)
-----------	--------	------------------------------	------------------------------

# 6. Climate Risk Detailed Report

## 6.1. Climate Risk Summary

Cal-Adapt midcentury 2040–2059 average projections for four hazards are reported below for your project location. These are under Representation Concentration Pathway (RCP) 8.5 which assumes GHG emissions will continue to rise strongly through 2050 and then plateau around 2100.

Climate Hazard	Result for Project Location	Unit
Temperature and Extreme Heat	8.94	annual days of extreme heat
Extreme Precipitation	3.65	annual days with precipitation above 20 mm
Sea Level Rise	—	meters of inundation depth
Wildfire	0.00	annual hectares burned

Temperature and Extreme Heat data are for grid cell in which your project are located. The projection is based on the 98th historical percentile of daily maximum/minimum temperatures from observed historical data (32 climate model ensemble from Cal-Adapt, 2040–2059 average under RCP 8.5). Each grid cell is 6 kilometers (km) by 6 km, or 3.7 miles (mi) by 3.7 mi.

Extreme Precipitation data are for the grid cell in which your project are located. The threshold of 20 mm is equivalent to about  $\frac{3}{4}$  an inch of rain, which would be light to moderate rainfall if received over a full day or heavy rain if received over a period of 2 to 4 hours. Each grid cell is 6 kilometers (km) by 6 km, or 3.7 miles (mi) by 3.7 mi.

Sea Level Rise data are for the grid cell in which your project are located. The projections are from Radke et al. (2017), as reported in Cal-Adapt (Radke et al., 2017, CEC-500-2017-008), and consider inundation location and depth for the San Francisco Bay, the Sacramento-San Joaquin River Delta and California coast resulting different increments of sea level rise coupled with extreme storm events.

Users may select from four scenarios to view the range in potential inundation depth for the grid cell. The four scenarios are: No rise, 0.5 meter, 1.0 meter, 1.41 meters

Wildfire data are for the grid cell in which your project are located. The projections are from UC Davis, as reported in Cal-Adapt (2040–2059 average under RCP 8.5), and consider historical data of climate, vegetation, population density, and large (> 400 ha) fire history. Users may select from four model simulations to view the range in potential wildfire probabilities for the grid cell. The four simulations make different assumptions about expected rainfall and temperature are: Warmer/drier (HadGEM2-ES), Cooler/wetter (CNRM-CM5), Average conditions (CanESM2), Range of different rainfall and temperature possibilities (MIROC5). Each grid cell is 6 kilometers (km) by 6 km, or 3.7 miles (mi) by 3.7 mi.

## 6.2. Initial Climate Risk Scores

Climate Hazard	Exposure Score	Sensitivity Score	Adaptive Capacity Score	Vulnerability Score
Temperature and Extreme Heat	1	0	0	N/A
Extreme Precipitation	N/A	N/A	N/A	N/A

Sea Level Rise	1	0	0	N/A
Wildfire	1	0	0	N/A
Flooding	N/A	N/A	N/A	N/A
Drought	N/A	N/A	N/A	N/A
Snowpack Reduction	N/A	N/A	N/A	N/A
Air Quality Degradation	0	0	0	N/A

The sensitivity score reflects the extent to which a project would be adversely affected by exposure to a climate hazard. Exposure is rated on a scale of 1 to 5, with a score of 5 representing the greatest exposure.

The adaptive capacity of a project refers to its ability to manage and reduce vulnerabilities from projected climate hazards. Adaptive capacity is rated on a scale of 1 to 5, with a score of 5 representing the greatest ability to adapt.

The overall vulnerability scores are calculated based on the potential impacts and adaptive capacity assessments for each hazard. Scores do not include implementation of climate risk reduction measures.

### 6.3. Adjusted Climate Risk Scores

Climate Hazard	Exposure Score	Sensitivity Score	Adaptive Capacity Score	Vulnerability Score
Temperature and Extreme Heat	1	1	1	2
Extreme Precipitation	N/A	N/A	N/A	N/A
Sea Level Rise	1	1	1	2
Wildfire	1	1	1	2
Flooding	N/A	N/A	N/A	N/A
Drought	N/A	N/A	N/A	N/A
Snowpack Reduction	N/A	N/A	N/A	N/A
Air Quality Degradation	1	1	1	2

The sensitivity score reflects the extent to which a project would be adversely affected by exposure to a climate hazard. Exposure is rated on a scale of 1 to 5, with a score of 5 representing the greatest exposure.

The adaptive capacity of a project refers to its ability to manage and reduce vulnerabilities from projected climate hazards. Adaptive capacity is rated on a scale of 1 to 5, with a score of 5 representing the greatest ability to adapt.

The overall vulnerability scores are calculated based on the potential impacts and adaptive capacity assessments for each hazard. Scores include implementation of climate risk reduction measures.

### 6.4. Climate Risk Reduction Measures

## 7. Health and Equity Details

### 7.1. CalEnviroScreen 4.0 Scores

The maximum CalEnviroScreen score is 100. A high score (i.e., greater than 50) reflects a higher pollution burden compared to other census tracts in the state.

Indicator	Result for Project Census Tract
Exposure Indicators	—
AQ-Ozone	40.0
AQ-PM	70.1
AQ-DPM	87.4
Drinking Water	66.5
Lead Risk Housing	77.1
Pesticides	47.7
Toxic Releases	90.5
Traffic	80.9
Effect Indicators	—
CleanUp Sites	58.2
Groundwater	56.1
Haz Waste Facilities/Generators	95.4
Impaired Water Bodies	0.00
Solid Waste	63.7
Sensitive Population	—
Asthma	46.7
Cardio-vascular	46.9
Low Birth Weights	51.8
Socioeconomic Factor Indicators	—
Education	88.5
Housing	90.2

Linguistic	84.2
Poverty	86.9
Unemployment	68.4

## 7.2. Healthy Places Index Scores

The maximum Health Places Index score is 100. A high score (i.e., greater than 50) reflects healthier community conditions compared to other census tracts in the state.

Indicator	Result for Project Census Tract
Economic	—
Above Poverty	13.38380598
Employed	55.33170794
Median HI	14.32054408
Education	—
Bachelor's or higher	19.73566021
High school enrollment	6.313358142
Preschool enrollment	39.79212113
Transportation	—
Auto Access	22.93083537
Active commuting	69.98588477
Social	—
2-parent households	43.56473759
Voting	4.362889773
Neighborhood	—
Alcohol availability	13.15282946
Park access	22.85384319
Retail density	76.50455537
Supermarket access	83.69049147
Tree canopy	14.47452842

Housing	—
Homeownership	7.737713332
Housing habitability	5.684588733
Low-inc homeowner severe housing cost burden	26.34415501
Low-inc renter severe housing cost burden	21.75028872
Uncrowded housing	2.155780829
Health Outcomes	—
Insured adults	5.068651354
Arthritis	85.3
Asthma ER Admissions	57.7
High Blood Pressure	79.0
Cancer (excluding skin)	96.0
Asthma	10.9
Coronary Heart Disease	74.7
Chronic Obstructive Pulmonary Disease	29.1
Diagnosed Diabetes	41.8
Life Expectancy at Birth	52.6
Cognitively Disabled	29.3
Physically Disabled	85.5
Heart Attack ER Admissions	70.0
Mental Health Not Good	8.9
Chronic Kidney Disease	55.3
Obesity	30.3
Pedestrian Injuries	93.5
Physical Health Not Good	17.6
Stroke	51.7
Health Risk Behaviors	—

Binge Drinking	47.1
Current Smoker	7.2
No Leisure Time for Physical Activity	10.8
Climate Change Exposures	—
Wildfire Risk	0.0
SLR Inundation Area	0.0
Children	11.1
Elderly	64.7
English Speaking	3.3
Foreign-born	95.8
Outdoor Workers	7.7
Climate Change Adaptive Capacity	—
Impervious Surface Cover	11.2
Traffic Density	76.7
Traffic Access	87.4
Other Indices	—
Hardship	97.4
Other Decision Support	—
2016 Voting	23.2

### 7.3. Overall Health & Equity Scores

Metric	Result for Project Census Tract
CalEnviroScreen 4.0 Score for Project Location (a)	92.0
Healthy Places Index Score for Project Location (b)	12.0
Project Located in a Designated Disadvantaged Community (Senate Bill 535)	Yes
Project Located in a Low-Income Community (Assembly Bill 1550)	Yes
Project Located in a Community Air Protection Program Community (Assembly Bill 617)	No



a: The maximum CalEnviroScreen score is 100. A high score (i.e., greater than 50) reflects a higher pollution burden compared to other census tracts in the state.

b: The maximum Health Places Index score is 100. A high score (i.e., greater than 50) reflects healthier community conditions compared to other census tracts in the state.

## 7.4. Health & Equity Measures

No Health & Equity Measures selected.

## 7.5. Evaluation Scorecard

Health & Equity Evaluation Scorecard not completed.

## 7.6. Health & Equity Custom Measures

No Health & Equity Custom Measures created.

# 8. User Changes to Default Data

Screen	Justification
Operations: Fleet Mix	Adjusted for residential uses.
Operations: Hearths	No fireplaces or wood stoves.

# Energy Use Summary

Construction Phase (gallons/construction period)	Gasoline	Diesel
Construction Vehicles	12,380	13,842
Worker Trips	24,856	59
Vendor Trips	2,355	24
Haul Trucks	6	5,157
Total	39,598	19,082

Operations Phase (gallons/year)	Gasoline	Diesel	Natural Gas (kBTU/yr)	Electricity (kWh/yr)
Condo/Townhouse	73,776	1,065	3,340,220	638,311
Parking	0	0	0	178,925
0	0	0	0	0
0	0	0	0	0
0	0	0	0	0
0	0	0	0	0
All Land Uses	73,776	1,065	3,340,220	817,236



# Utilities

	NaturalGas Use	Electricity Use
	kBTU/yr	kWh/yr
Land Use		
Condo/Townhouse	3,340,220	638,311
Parking	-	178,925
0	-	-
0	-	-
0	-	-
0	-	-
Total	3,340,220	817,236

Offroad Construction Equipment Energy Use

Phase Name	Equipment Type	Fuel Type	Engine Tier	Number	per Hours	Per Day	Horsepower	Load Factor	Horsepower Category	Num Days	Year	Fuel Consumption Rate	Fuel Type	Total Fuel Consumption	
												(gal/hour)		(gal/construction period)	
Demolition	Concrete/Industrial Saws	Diesel	Average	1	8		33	0.73	100	20	2023	4.7	Gasoline	551	
Demolition	Excavators	Diesel	Average	3	8		36	0.38	175	20	2023	2.9	Diesel	526	
Demolition	Rubber Tired Dozers	Diesel	Average	2	8		367	0.4	300	20	2023	4.5	Diesel	572	
Site Preparation	Rubber Tired Dozers	Diesel	Average	3	8		367	0.4	300	10	2023	4.5	Diesel	429	
Site Preparation	Tractors/Loaders/Backhoes	Diesel	Average	4	8		84	0.37	100	10	2023	1.6	Diesel	189	
Grading	Excavators	Diesel	Average	2	8		36	0.38	175	30	2023	2.9	Diesel	526	
Grading	Graders	Diesel	Average	1	8		148	0.41	175	30	2023	3.2	Diesel	310	
Grading	Rubber Tired Dozers	Diesel	Average	1	8		367	0.4	300	30	2023	4.5	Diesel	429	
Grading	Scrapers	Diesel	Average	2	8		423	0.48	300	30	2023	5.5	Diesel	1,277	
Grading	Tractors/Loaders/Backhoes	Diesel	Average	2	8		84	0.37	100	30	2023	1.6	Diesel	283	
Building Construction	Cranes	Diesel	Average	1	7		367	0.29	300	300	2023	3.3	Diesel	1,996	
Building Construction	Forklifts	Diesel	Average	3	8		82	0.2	100	300	2023	2.0	Diesel	2,887	
Building Construction	Generator Sets	Diesel	Average	1	8		14	0.74	100	300	2023	5.2	Gasoline	9,226	
Building Construction	Tractors/Loaders/Backhoes	Diesel	Average	3	7		84	0.37	100	300	2023	1.6	Diesel	3,712	
Building Construction	Welders	Diesel	Average	1	8		46	0.45	50	300	2023	2.4	Gasoline	2,604	
Paving	Pavers	Diesel	Average	2	8		81	0.42	100	20	2023	1.7	Diesel	233	
Paving	Paving Equipment	Diesel	Average	2	8		89	0.36	100	20	2023	1.6	Diesel	189	
Paving	Rollers	Diesel	Average	2	8		36	0.38	100	20	2023	1.7	Diesel	206	
Architectural Coating	Air Compressors	Diesel	Average	1	6		37	0.48	100	20	2023	1.3	Diesel	76	
												Total	Gasoline	12,380	
												Total	Diesel	13,842	
															26,221

Onroad Construction Energy Use

Year 2023

Vehicle Types	MPG by Fuel Type					Population by Fuel Type					
	Gasoline	Diesel	Electricity	Natural Gas	Plug-in Hybrid	Gasoline	Diesel	Electricity	Natural Gas	Plug-in Hybrid	Total
LDA	28.7	40.8	0.4	0.000	28.1	5,515,654	16,111	246,801	0	140,112	5,918,678
LDT1	24.0	23.3	0.4	0.000	27.9	513,619	205	1,026	0	477	515,327
LDT2	23.3	31.2	0.4	0.000	27.9	2,500,702	7,985	11,486	0	17,633	2,537,807
LHDT1	13.3	20.4	0.0	0.000	0.0	205,990	103,286	0	0	0	309,276
LHDT2	11.7	17.1	0.0	0.000	0.0	32,385	45,218	0	0	0	77,603
MCY	41.3	0.0	0.0	0.000	0.0	243,653	0	0	0	0	243,653
MDV	19.0	23.3	0.4	0.000	27.6	1,610,955	20,194	12,363	0	10,364	1,653,876
MH	4.9	10.1	0.0	0.000	0.0	31,496	12,114	0	0	0	43,610
MHDT	5.1	8.9	1.0	8.3	0.0	26,074	115,152	61	1,438	0	142,725
HHDT	3.9	6.0	1.8	5.9	0.0	80	97,908	78	9,873	0	107,939
OBUS	5.0	7.0	0.0	8.8	0.0	5,593	3,000	0	472	0	9,065
SBUS	8.9	7.3	1.2	4.2	0.0	2,806	3,532	4	3,125	0	9,467
UBUS	6.8	6.7	2.1	3.1	0.0	894	15	80	5,074	0	6,063
						10,689,901	424,720	271,900	19,983	168,586	11,575,089

Daily Trips							Gasoline Consumption			Diesel Consumption		
Phase Name	Worker Trip Number	Vendor Trip Number	Hauling Trip Number	Worker Trip Length	Vendor Trip Length	Hauling Trip Length	Worker	Vendor	Haul	Worker	Vendor	Haul
Demolition	15	0	85	18.5	10.2	20						
Site Preparation	18	0	0	18.5	10.2	20						
Grading	20	0	0	18.5	10.2	20						
Building Construction	100	15	0	18.5	10.2	20						
Paving	15	0	0	18.5	10.2	20						
Architectural Coating	20	0	0	18.5	10.2	20						
Total Trips												
Demolition	300	0	1700	18.5	10.2	20	235	0	6	1	0	5,157
Site Preparation	180	0	0	18.5	10.2	20	141	0	0	0	0	0
Grading	600	0	0	18.5	10.2	20	469	0	0	1	0	0
Building Construction	30000	4500	0	18.5	10.2	20	23,464	2,355	0	56	24	0
Paving	300	0	0	18.5	10.2	20	235	0	0	1	0	0
Architectural Coating	400	0	0	18.5	10.2	20	313	0	0	1	0	0
Total							24,856	2,355	6	59	24	5,157

## **Appendix B**

### **EDR Radius Map™ Report with GeoCheck®**



**City of Stanton Town Center Specific Plan Project**

Katella Avenue/Cerritos Avenue

Stanton, CA 90680

Inquiry Number: 6680025.2s

September 27, 2021

# The EDR Radius Map™ Report with GeoCheck®



6 Armstrong Road, 4th floor  
Shelton, CT 06484  
Toll Free: 800.352.0050  
[www.edrnet.com](http://www.edrnet.com)

# TABLE OF CONTENTS

<b>SECTION</b>	<b>PAGE</b>
<b>Executive Summary</b> .....	<b>ES1</b>
<b>Overview Map</b> .....	<b>2</b>
<b>Detail Map</b> .....	<b>3</b>
<b>Map Findings Summary</b> .....	<b>4</b>
<b>Map Findings</b> .....	<b>9</b>
<b>Orphan Summary</b> .....	<b>3516</b>
<b>Government Records Searched/Data Currency Tracking</b> .....	<b>GR-1</b>

## **GEOCHECK ADDENDUM**

<b>Physical Setting Source Addendum</b> .....	<b>A-1</b>
<b>Physical Setting Source Summary</b> .....	<b>A-2</b>
<b>Physical Setting SSURGO Soil Map</b> .....	<b>A-6</b>
<b>Physical Setting Source Map</b> .....	<b>A-15</b>
<b>Physical Setting Source Map Findings</b> .....	<b>A-17</b>
<b>Physical Setting Source Records Searched</b> .....	<b>PSGR-1</b>

***Thank you for your business.***  
Please contact EDR at 1-800-352-0050  
with any questions or comments.

### **Disclaimer - Copyright and Trademark Notice**

This Report contains certain information obtained from a variety of public and other sources reasonably available to Environmental Data Resources, Inc. It cannot be concluded from this Report that coverage information for the target and surrounding properties does not exist from other sources. **NO WARRANTY EXPRESSED OR IMPLIED, IS MADE WHATSOEVER IN CONNECTION WITH THIS REPORT. ENVIRONMENTAL DATA RESOURCES, INC. SPECIFICALLY DISCLAIMS THE MAKING OF ANY SUCH WARRANTIES, INCLUDING WITHOUT LIMITATION, MERCHANTABILITY OR FITNESS FOR A PARTICULAR USE OR PURPOSE. ALL RISK IS ASSUMED BY THE USER. IN NO EVENT SHALL ENVIRONMENTAL DATA RESOURCES, INC. BE LIABLE TO ANYONE, WHETHER ARISING OUT OF ERRORS OR OMISSIONS, NEGLIGENCE, ACCIDENT OR ANY OTHER CAUSE, FOR ANY LOSS OF DAMAGE, INCLUDING, WITHOUT LIMITATION, SPECIAL, INCIDENTAL, CONSEQUENTIAL, OR EXEMPLARY DAMAGES. ANY LIABILITY ON THE PART OF ENVIRONMENTAL DATA RESOURCES, INC. IS STRICTLY LIMITED TO A REFUND OF THE AMOUNT PAID FOR THIS REPORT.** Purchaser accepts this Report "AS IS". Any analyses, estimates, ratings, environmental risk levels or risk codes provided in this Report are provided for illustrative purposes only, and are not intended to provide, nor should they be interpreted as providing any facts regarding, or prediction or forecast of, any environmental risk for any property. Only a Phase I Environmental Site Assessment performed by an environmental professional can provide information regarding the environmental risk for any property. Additionally, the information provided in this Report is not to be construed as legal advice.

Copyright 2020 by Environmental Data Resources, Inc. All rights reserved. Reproduction in any media or format, in whole or in part, of any report or map of Environmental Data Resources, Inc., or its affiliates, is prohibited without prior written permission.

EDR and its logos (including Sanborn and Sanborn Map) are trademarks of Environmental Data Resources, Inc. or its affiliates. All other trademarks used herein are the property of their respective owners.

## EXECUTIVE SUMMARY

A search of available environmental records was conducted by Environmental Data Resources, Inc (EDR). The report was designed to assist parties seeking to meet the search requirements of EPA's Standards and Practices for All Appropriate Inquiries (40 CFR Part 312), the ASTM Standard Practice for Environmental Site Assessments (E 1527-13), the ASTM Standard Practice for Environmental Site Assessments for Forestland or Rural Property (E 2247-16), the ASTM Standard Practice for Limited Environmental Due Diligence: Transaction Screen Process (E 1528-14) or custom requirements developed for the evaluation of environmental risk associated with a parcel of real estate.

### TARGET PROPERTY INFORMATION

#### ADDRESS

KATELLA AVENUE/CERRITOS AVENUE  
STANTON, CA 90680

#### COORDINATES

Latitude (North):	33.8065660 - 33° 48' 23.63"
Longitude (West):	117.9910190 - 117° 59' 27.66"
Universal Transverse Mercator:	Zone 11
UTM X (Meters):	408270.8
UTM Y (Meters):	3740956.2
Elevation:	68 ft. above sea level

### USGS TOPOGRAPHIC MAP ASSOCIATED WITH TARGET PROPERTY

Target Property Map:	5641294 ANAHEIM, CA
Version Date:	2012
West Map:	5633745 LOS ALAMITOS, CA
Version Date:	2012

### AERIAL PHOTOGRAPHY IN THIS REPORT

Portions of Photo from:	20140513
Source:	USDA

# MAPPED SITES SUMMARY

Target Property Address:  
KATELLA AVENUE/CERRITOS AVENUE  
STANTON, CA 90680

Click on Map ID to see full detail.

MAP ID	SITE NAME	ADDRESS	DATABASE ACRONYMS	RELATIVE ELEVATION	DIST (ft. & mi.)
<a href="#">A1</a>	SPECIALTY PRODUCTS C	10541 ASHDALE AVE	HAZNET, HWTS	Higher	1 ft.
<a href="#">A2</a>	SPECIALTY PRODUCTS	10541 ASH DALE AVENU	RCRA-SQG, FINDS, ECHO, HAZNET, HWTS	Higher	1 ft.
<a href="#">A3</a>	ELF, INCORPORATED	10541 ASH DALE AVENU	HAZNET, HWTS	Higher	1 ft.
<a href="#">A4</a>	HOT RODS BY BOYD	10541 ASH DALE AVE	HAZNET, HWTS	Higher	1 ft.
<a href="#">A5</a>	INDIGEN ARMOR INC	10541 ASHDALE ST	HAZNET, HWTS	Higher	1 ft.
<a href="#">B6</a>	M T WALKER	10541 CHESTNUT	HAZNET, HWTS	Higher	1 ft.
<a href="#">B7</a>	M. T. WALKER CO.	10541 CHESTNUT AVE	HAZNET, HWTS	Higher	1 ft.
<a href="#">B8</a>	M T WALKER	10541 CHESTNUT	HIST UST	Higher	1 ft.
<a href="#">B9</a>	M.T. WALKER	10541 CHESTNUT AVE	SWEEPS UST, HIST UST	Higher	1 ft.
<a href="#">C10</a>	DEL TACO, LLC	10529 BEACH BLVD	HAZNET, HWTS	Higher	1 ft.
<a href="#">C11</a>	SL&K INC DBA MATTSON	10529 BEACH BLVD	HAZNET, HWTS	Higher	1 ft.
<a href="#">D12</a>	BANONE INVESTMENTS D	8310 CERRITOS AVE	HAZNET, HWTS	Higher	1 ft.
<a href="#">B13</a>	GARDNER TRACTOR SERV	10552 CHESTNUT AVE	FINDS, ECHO	Higher	1 ft.
<a href="#">B14</a>	1X STERLING PAVING C	10552 CHESTMIT AVENU	HAZNET, HWTS	Higher	1 ft.
<a href="#">B15</a>	1X STERLING PAVING C	10552 CHESTNUT AVE	HAZNET, HWTS	Higher	1 ft.
<a href="#">B16</a>	GARDNER TRACTOR SERV	10552 CHESTNUT AVE	CERS HAZ WASTE, HAZNET, CERS, HWTS	Higher	1 ft.
<a href="#">B17</a>	GARDNER TRACTOR SERV	10552 CHESTNUT AVE	RCRA NonGen / NLR	Higher	1 ft.
<a href="#">B18</a>	OC MOBILE MOTORSPORT	8042 CERRITOS UNIT G	CERS HAZ WASTE, CERS	Higher	1 ft.
<a href="#">B19</a>	STERLING PAVING CO I	10552 CHESTNUT AVE	HIST UST	Higher	1 ft.
<a href="#">20</a>		10545 COURT STREET	CHMIRS	Higher	1 ft.
<a href="#">B21</a>	ADVANCED AUTOMOTIVE	10540 BEACH BLVD	HAZNET, HWTS	Higher	1 ft.
<a href="#">B22</a>	HENRYS TIRES	8042 CERRITOS AVE ST	RCRA NonGen / NLR	Higher	1 ft.
<a href="#">B23</a>	ADVANCED AUTOMOTIVE	10540 BEACH BLVD	FINDS, ECHO	Higher	1 ft.
<a href="#">B24</a>	ADVANCED AUTOMOTIVE	10540 BEACH BLVD	RCRA NonGen / NLR	Higher	1 ft.
<a href="#">A25</a>	OC BODY TECH INC. DB	8250 CERRITOS AVE.	RCRA NonGen / NLR	Higher	1 ft.
<a href="#">A26</a>	TO AUTO WORKS INVEST	8250 CERRITOS AVE.	FINDS, ECHO	Higher	1 ft.
<a href="#">D27</a>	NEWCOMB SPRING OF CA	8380 CERRITOS AVE	FINDS, ECHO	Higher	1 ft.
<a href="#">E28</a>	ASSEMBLY HOUSE	10555 DALE	HAZNET, HWTS	Higher	1 ft.
<a href="#">E29</a>	STANTON GRINDING	10529 DALE AVE	HAZNET, HWTS	Higher	1 ft.
<a href="#">E30</a>	BEACH CITY GRINDING	10553 DALE AVE	HAZNET, HWTS	Higher	1 ft.
<a href="#">B31</a>	PARK'S BODY SHOP INC	10522 CHESTNUT AVE	HAZNET, HWTS	Higher	1 ft.
<a href="#">B32</a>	BEN JAPANESE CAR	8042 CERRITOS SUITE	HAZNET, HWTS	Higher	1 ft.
<a href="#">E33</a>	EZ FLOW	10561 DALE STREET	HAZNET, HWTS	Higher	1 ft.
<a href="#">F34</a>	1X BOYDS WHEELS	8402 CERRITOS AVE	HAZNET, HWTS	Higher	1 ft.
<a href="#">E35</a>	STANTON GRINDING	10529 DALE AVE	FINDS, ECHO	Higher	1 ft.
<a href="#">E36</a>		8440 CERRITOS BLVD,	CDL	Higher	1 ft.
<a href="#">A37</a>	CITY COLLISION CENTE	8250 CERRITOS AVE	FINDS, ECHO	Higher	1 ft.
<a href="#">E38</a>	ADVANCED PLUS INC	10521 DALE ST	HAZNET, HWTS	Higher	1 ft.
<a href="#">B39</a>	ABLE DEGASSING INC D	10572 CHESTNUT AVE U	HAZNET, HWTS	Higher	1 ft.

# MAPPED SITES SUMMARY

Target Property Address:  
KATELLA AVENUE/CERRITOS AVENUE  
STANTON, CA 90680

Click on Map ID to see full detail.

MAP ID	SITE NAME	ADDRESS	DATABASE ACRONYMS	RELATIVE ELEVATION	DIST (ft. & mi.)
<a href="#">B40</a>	AC SPRAGGING ENGINEE	10572 CHESTNUT AVE	HAZNET, HWTS	Higher	1 ft.
<a href="#">B41</a>	ABLE ENVIRONMENTAL S	10572 CHESTNUT ST	HWT	Higher	1 ft.
<a href="#">B42</a>	ABLE DEGASSING INC D	10572 CHESTNUT AVE	FINDS, ECHO	Higher	1 ft.
<a href="#">B43</a>	ABLE DEGASSING INC D	10572 CHESTNUT AVE	RCRA NonGen / NLR	Higher	1 ft.
<a href="#">E44</a>	QUALITY CYLINDER HEA	8470 CERRITOS AVE UN	RCRA NonGen / NLR	Higher	1 ft.
<a href="#">E45</a>	DOMEN LAWNMOWER	8470 CERRITOS AVE ST	HAZNET, HWTS	Higher	1 ft.
<a href="#">E46</a>	CNC SYSTEM	10535 DALE ST	HAZNET, HWTS	Higher	1 ft.
<a href="#">F47</a>	SANITOR CORPORATION	8400 CERRITOS AVE	CERS	Higher	1 ft.
<a href="#">E48</a>	C&D ELECTRONICS	10555 DALE	HAZNET, HWTS	Higher	1 ft.
<a href="#">E49</a>	RKDM ENVIRO-ENERGY S	10535 DALE AVE	CERS	Higher	1 ft.
<a href="#">E50</a>	1X HOLLANDER GLASS C	10579 DALE ST	HAZNET, HWTS	Higher	1 ft.
<a href="#">A51</a>	TO AUTO WORKS INVEST	8250 CERRITOS AVE	HAZNET, HWTS	Higher	1 ft.
<a href="#">A52</a>	MASTER MECHANICS & M	10540 ASHDALE ST	HAZNET, HWTS	Higher	1 ft.
<a href="#">E53</a>	ADVANCED AUTO CENTER	8470 CERRITOS AVE #K	FINDS	Higher	1 ft.
<a href="#">A54</a>	OC BODY TECH INC. DB	8250 CERRITOS AVE.	FINDS, ECHO	Higher	1 ft.
<a href="#">E55</a>	DOMEN LAWNMOWER	8470 CERRITOS AVE ST	RCRA NonGen / NLR	Higher	1 ft.
<a href="#">A56</a>	MASTER MECHANICS AND	10540 ASHDALE ST	FINDS, ECHO	Higher	1 ft.
<a href="#">E57</a>	A PLUS LABEL	10561 DALE AVE	FINDS	Higher	1 ft.
<a href="#">E58</a>	HOLLANDER GLASS INC.	10579 DALE AVE.	HAZNET, HWTS	Higher	1 ft.
<a href="#">E59</a>	HOLLANDER GLASS	10579 DALE AVENUE	RCRA NonGen / NLR	Higher	1 ft.
<a href="#">E60</a>	HOLLANDER GLASS	10579 DALE AVENUE	FINDS, ECHO	Higher	1 ft.
<a href="#">D61</a>	INVISION INC DBA NEW	8310 CERRITOS AVE	HAZNET, HWTS	Higher	1 ft.
<a href="#">E62</a>	HOLLANDER GLASS INC.	10579 DALE AVE.	RCRA NonGen / NLR	Higher	1 ft.
<a href="#">G63</a>	CUSTOM PIPE & FABRIC	10560 FERN AVE	FINDS	Higher	1 ft.
<a href="#">G64</a>	CUSTOM PIPE & COUPLI	10560 FERN AVE	HAZNET, HWTS	Higher	1 ft.
<a href="#">G65</a>	CUSTOM PIPE & COUPLI	10560 FERN AVE	RCRA-LQG, CERS HAZ WASTE, ECHO, HAZNET, NPDES,...	Higher	1 ft.
<a href="#">A66</a>	TO AUTO WORKS INVEST	8250 CERRITOS AVE.	RCRA NonGen / NLR	Higher	1 ft.
<a href="#">E67</a>	ADVANCED AUTO CENTER	8470 CERRITOS AVE #K	ECHO	Higher	1 ft.
<a href="#">H68</a>	SAME SUPPLY COMPANY	8260 CERRITOS AVE	HAZNET, HWTS	Higher	1 ft.
<a href="#">D69</a>	NEWCOMB SPRING OF CA	8380 CERRITOS AVE	RCRA NonGen / NLR	Higher	1 ft.
<a href="#">B70</a>	SHERWIN-WILLIAMS COM	10502 BEACH BLVD	HAZNET, HWTS	Higher	1 ft.
<a href="#">E71</a>	T G T MANUFACTURING	8470 CERRITOS AVE	HAZNET, HWTS	Higher	1 ft.
<a href="#">A72</a>	MAHOODS AUTOBODY	10540 FERN ST	HAZNET, HWTS	Higher	1 ft.
<a href="#">B73</a>	CIRCLE K CONVENIENCE	10480 BEACH BLVD	EDR Hist Auto	Higher	1 ft.
<a href="#">E74</a>	JERRY TRIPPY	8440 CERRITOS BLVD U	HAZNET	Higher	1 ft.
<a href="#">E75</a>	DOMEN LAWNMOWER	8470 CERRITOS AVE ST	FINDS, ECHO	Higher	1 ft.
<a href="#">I76</a>	JJ'S BURGERS, CHIEN-	10600 BEACH BLVD	EMI	Higher	1 ft.
<a href="#">77</a>	THOMAS STURGON	10511 FLOWER	HAZNET, HWTS	Higher	1 ft.
<a href="#">A78</a>	STANTON HILLS INC. D	8250 CERRITOS AVE.	FINDS, ECHO	Higher	1 ft.

# MAPPED SITES SUMMARY

Target Property Address:  
KATELLA AVENUE/CERRITOS AVENUE  
STANTON, CA 90680

Click on Map ID to see full detail.

MAP ID	SITE NAME	ADDRESS	DATABASE ACRONYMS	RELATIVE ELEVATION	DIST (ft. & mi.)
<a href="#">J79</a>	D&L INVESTMENTS	10611 COURT AVENUE U	HAZNET, HWTS	Higher	1 ft.
<a href="#">I80</a>	USS CAL BUILDERS	8051 MAIN ST	CERS	Higher	1 ft.
<a href="#">I81</a>	USS CAL BUILDERS	8051 MAIN ST	HAZNET, HWTS	Higher	1 ft.
<a href="#">I82</a>	USS CAL BUILDERS	8051 MAIN ST	HAZNET, HWTS	Higher	1 ft.
<a href="#">I83</a>	USS CAL BUILDERS	8051 MAIN ST	ICIS, FINDS, ECHO	Higher	1 ft.
<a href="#">E84</a>	QUALITY CYLINDER HEA	8470 CERRITOS AVE UN	HAZNET, HWTS	Higher	1 ft.
<a href="#">F85</a>	SANITOR CORPORATION	8400 CERRITOS AVE	FINDS	Higher	1 ft.
<a href="#">E86</a>	ALFA LAVAL	10559 DALE	HAZNET, HWTS	Higher	1 ft.
<a href="#">C87</a>	CITY OF STANTON	7932 CERRITOS AVE	HAZNET, HWTS	Higher	1 ft.
<a href="#">B88</a>	L AUTO BODY	8042 CERRITOS STE E	HAZNET, HWTS	Higher	1 ft.
<a href="#">A89</a>	STANTON HILLS INC. D	8250 CERRITOS AVE.	RCRA NonGen / NLR	Higher	1 ft.
<a href="#">A90</a>	EZNAILS, INC	10540 ASHDALE ST	HAZNET, HWTS	Higher	1 ft.
<a href="#">E91</a>	A+ LABEL	10561 DALE AVE	HAZNET, HWTS	Higher	1 ft.
<a href="#">A92</a>	MASTER MECHANICS AND	10540 ASHDALE ST	RCRA-SQG	Higher	1 ft.
<a href="#">E93</a>	NEWCOMP SYSTEMS INC	10521 DALE ST	HAZNET, HWTS	Higher	1 ft.
<a href="#">B94</a>	PRO CARE AUTOMOTIVE	8042 CERRITOS AVE UN	FINDS, ECHO	Higher	1 ft.
<a href="#">J95</a>	AUTOMOTIVE & PAINT S	8116 MAIN STREET	FINDS, ECHO	Higher	1 ft.
<a href="#">J96</a>	AUTOMOTIVE & PAINT S	8116 MAIN STREET	HAZNET, HWTS	Higher	1 ft.
<a href="#">J97</a>	AUTOMOTIVE & PAINT S	8116 MAIN STREET	RCRA NonGen / NLR	Higher	1 ft.
<a href="#">I98</a>	EXPRESS SCREEN PRESS	7940 MAIN ST	HAZNET, HWTS	Higher	1 ft.
<a href="#">I99</a>	H V LAWMASTER CO INC	7940 MAIN ST	RGA LUST	Higher	1 ft.
<a href="#">I100</a>	H V LAWMASTER CO INC	7940 MAIN	FINDS	Higher	1 ft.
<a href="#">I101</a>	H.V. LAWMASTER & COM	7940 MAIN STREET	RGA LUST	Higher	1 ft.
<a href="#">I102</a>	H. V. LAWMASTER & CO	7940 MAIN STREET	EMI	Higher	1 ft.
<a href="#">I103</a>	H V LAWMASTER CO INC	7940 MAIN	RGA LUST	Higher	1 ft.
<a href="#">I104</a>	H V LAWMASTER CO INC	7940 MAIN	LUST, Cortese, HIST CORTESE, CERS	Higher	1 ft.
<a href="#">I105</a>	1X H V LAWMASTER AND	7940 MAIN STREET	HAZNET, HWTS	Higher	1 ft.
<a href="#">I106</a>	H.V. LAWMASTER & COM	7940 MAIN ST	RGA LUST	Higher	1 ft.
<a href="#">F107</a>	K & J WIRE PRODUCTS	8400 CERRITOS	HAZNET, HWTS	Higher	1 ft.
<a href="#">E108</a>	RKDM ENVIRO -ENERGY	10555 DALE AVE	HAZNET, HWTS	Higher	1 ft.
<a href="#">F109</a>	BOYDS WHEELS INC	8402 CERRITOS AVENUE	HAZNET, HWTS	Higher	1 ft.
<a href="#">D110</a>	YSG AUTO BODY REPAIR	8310 CERRITOS AVE	HAZNET, HWTS	Higher	1 ft.
<a href="#">B111</a>	HENRYS TIRES	8042 CERRITOS AVE ST	FINDS	Higher	1 ft.
<a href="#">A112</a>	CITY COLLISION CENTE	8250 CERRITOS AVE	CERS HAZ WASTE, HAZNET, CERS, HWTS	Higher	1 ft.
<a href="#">E113</a>	C J GRINDING INC	10543 DALE AVE	FINDS, ECHO	Higher	1 ft.
<a href="#">A114</a>	TS COSMETIC LABS, IN	10540 ASHDALE ST	CERS	Higher	1 ft.
<a href="#">I115</a>	7 DAY TIRE & AUTO RP	8052 MAIN	HAZNET, HWTS	Higher	1 ft.
<a href="#">J116</a>	ABCO MFG CO	8062 MAIN ST	CERS HAZ WASTE, HAZNET, CERS, HWTS	Higher	1 ft.
<a href="#">A117</a>	CITY COLLISION CENTE	8250 CERRITOS AVE	RCRA NonGen / NLR	Higher	1 ft.

# MAPPED SITES SUMMARY

Target Property Address:  
KATELLA AVENUE/CERRITOS AVENUE  
STANTON, CA 90680

Click on Map ID to see full detail.

MAP ID	SITE NAME	ADDRESS	DATABASE ACRONYMS	RELATIVE ELEVATION	DIST (ft. & mi.)
<a href="#">I118</a>	OSCARS AUTO CENTER	8046 MAIN ST	HAZNET, HWTS	Higher	1 ft.
<a href="#">I119</a>	1X OSCAR'S AUTO CENT	8046 MAIN ST	HAZNET, HWTS	Higher	1 ft.
<a href="#">I120</a>	OSCARS AUTO CENTER	8046 MAIN ST	UST	Higher	1 ft.
<a href="#">K121</a>	RANDOTTI CO, R.J. SM	7862 MAIN ST	EMI	Lower	1 ft.
<a href="#">B122</a>	PRO CARE AUTOMOTIVE	8042 CERRITOS AVE UN	RCRA NonGen / NLR	Higher	1 ft.
<a href="#">E123</a>	QUALITY CYLINDER HEA	8470 CERRITOS AVE UN	FINDS, ECHO	Higher	1 ft.
<a href="#">E124</a>	BULLET GRINDING	10529 DALE ST	HAZNET, HWTS	Higher	1 ft.
<a href="#">E125</a>	ADVANCED AUTO CENTER	8470 CERRITOS AVE #K	RCRA NonGen / NLR	Higher	1 ft.
<a href="#">A126</a>	TO AUTO WORKS INVEST	8250 CERRITOS AVE	RCRA NonGen / NLR	Higher	1 ft.
<a href="#">L127</a>	GARYS VW	8301 STANDUSTRIAL	RCRA-SQG, FINDS, ECHO	Higher	1 ft.
<a href="#">I128</a>	FORMER SARANICK STAT	10632 BEACH BLVD	RCRA NonGen / NLR	Higher	1 ft.
<a href="#">I129</a>	SARANICK STATION	10632 BEACH BLVD	RGA LUST	Higher	1 ft.
<a href="#">I130</a>	SARANICK STATION	10632 BEACH	FINDS	Higher	1 ft.
<a href="#">E131</a>	HOLLANDER INDUSTRIAL	10521-10579 DALE AVE	CPS-SLIC	Higher	1 ft.
<a href="#">I132</a>	SARANICK STATION	10632 BEACH	RGA LUST	Higher	1 ft.
<a href="#">I133</a>	BEACH MINI MART	10632 BEACH BLVD	EDR Hist Auto	Higher	1 ft.
<a href="#">I134</a>	FORMER SARANICK STAT	10632 BEACH BLVD	FINDS	Higher	1 ft.
<a href="#">I135</a>	BEACH MINI MART	10632 BEACH BLVD	UST	Higher	1 ft.
<a href="#">I136</a>	SANTA ANA REGIONAL W	10632 BEACH BLVD	LUST, Cortese, HAZNET, CERS, HWTS	Higher	1 ft.
<a href="#">I137</a>	BEACH MINI MART	10632 BEACH BLVD	SWEEPS UST	Higher	1 ft.
<a href="#">E138</a>	A PLUS LABELS	10527 DALE	HAZNET, HWTS	Higher	1 ft.
<a href="#">I139</a>	FORMER SARANICK STAT	10632 BEACH BLVD	ECHO	Higher	1 ft.
<a href="#">E140</a>	DIGITAL LABEL SOLUTI	10561 DALE AVE	HAZNET, HWTS	Higher	1 ft.
<a href="#">M141</a>	ALL METALS PROCESSIN	8401 STANDUSTRIAL ST	CERS HAZ WASTE, HIST UST, TRIS, EMI, HAZNET, WDS,...	Higher	1 ft.
<a href="#">M142</a>	ALL METALS PROCESSIN	8401 STANDUSTRIAL AV	ENVIROSTOR	Higher	1 ft.
<a href="#">M143</a>	ALL METALS PROCESSIN	8401 STANDUSTRIAL ST	CHMIRS, HAZNET, NPDES, CIWQS, CERS, NON-CASE INFO,	Higher	1 ft.
<a href="#">M144</a>	ALL METALS PROCESSIN	8401 STANDUSTRIAL ST	SEMS-ARCHIVE, RCRA-LQG, FINDS, ECHO	Higher	1 ft.
<a href="#">M145</a>	ALL METALS PROCESSIN	8371/8401 STANDUSTRI	Orange Co. Industrial Site	Higher	1 ft.
<a href="#">M146</a>	ALL METALS PROCESSIN	8371 STANDUSTRIAL ST	EMI, CERS	Higher	1 ft.
<a href="#">H147</a>	GOLDEN STATE WATER C	10521 FERN AV	CERS	Higher	1 ft.
<a href="#">E148</a>	C J GRINDING INC	10543 DALE AVE	HAZNET, HWTS	Higher	1 ft.
<a href="#">B149</a>	HENRY'S TIRES	8042 CERRITOS AVE UN	HAULERS, CERS HAZ WASTE, CERS	Higher	1 ft.
<a href="#">L150</a>	COMMERCIAL RESTAURAN	8341 STANDUSTRIAL ST	FINDS, ECHO	Higher	1 ft.
<a href="#">L151</a>	COMMERCIAL RESTAURAN	8341 STANDUSTRIAL ST	RCRA NonGen / NLR	Higher	1 ft.
<a href="#">B152</a>	PARKS BODY SHOP	10522 CHESTNUT AVE	CERS HAZ WASTE, HAZNET, CERS, HWTS	Higher	1 ft.
<a href="#">N153</a>		10641 FERN AVE	CDL	Higher	1 ft.
<a href="#">E154</a>	C J GRINDING INC	10543 DALE AVE	RCRA NonGen / NLR	Higher	1 ft.
<a href="#">D155</a>	GOOD KNIGHT REPAIR,	8310 CERRITOS AVE	HAZNET	Higher	1 ft.
<a href="#">O156</a>	STRUCTURAL STEEL FAB	10641 SYCAMORE AV	NPDES, CERS	Higher	1 ft.



# MAPPED SITES SUMMARY

Target Property Address:  
KATELLA AVENUE/CERRITOS AVENUE  
STANTON, CA 90680

Click on Map ID to see full detail.

MAP ID	SITE NAME	ADDRESS	DATABASE ACRONYMS	RELATIVE ELEVATION	DIST (ft. & mi.)
<a href="#">O157</a>	STRUCTURAL STEEL FAB	10641 SYCAMORE AVE	FINDS, ECHO	Higher	1 ft.
<a href="#">B158</a>	HENRYS TIRES	8042 CERRITOS AVE ST	ECHO	Higher	1 ft.
<a href="#">E159</a>	T G T MANUFACTURING	8470 CERRITOS AVE UN	HAZNET, HWTS	Higher	1 ft.
<a href="#">M160</a>	PRO-COAT FINISHING	8459 STANDUSTRIAL AV	HAZNET, HWTS	Higher	1 ft.
<a href="#">M161</a>	S & D LEASING	8459 STANDUSTRIAL AV	EMI	Higher	1 ft.
<a href="#">M162</a>	ALL METALS PROCESSIN	8461 STANDUSTRIAL ST	CERS	Higher	1 ft.
<a href="#">D163</a>	J&M COLLISION CENTER	8310 CERRITOS AVE	HAZNET, HWTS	Higher	1 ft.
<a href="#">E164</a>	STANTON GRINDING	10529 DALE AVE	RCRA NonGen / NLR	Higher	1 ft.
<a href="#">M165</a>	H & D MOLDING COMPAN	8357 STANDUSTRIAL ST	CERS	Higher	1 ft.
<a href="#">D166</a>	NEWCOMB SPRING OF CA	8380 CERRITOS AVE	CERS HAZ WASTE, HAZNET, CERS, HWTS	Higher	1 ft.
<a href="#">M167</a>	1X C'S PRECISION SHE	8361 STANDUSTRIAL ST	HAZNET, HWTS	Higher	1 ft.
<a href="#">M168</a>	SECURITY PAINTING	8361 STANDUSTRIAL	RCRA-SQG, FINDS, ECHO	Higher	1 ft.
<a href="#">M169</a>	CHOP IT KUSTOM FIT	8351 STANDUSTRIAL ST	FINDS, ECHO	Higher	1 ft.
<a href="#">M170</a>	CARMET CO	8351 STANDUSTRIAL	HAZNET, HWTS	Higher	1 ft.
<a href="#">M171</a>	CHOP IT KUSTOM FIT	8351 STANDUSTRIAL ST	NPDES	Higher	1 ft.
<a href="#">P172</a>	STANTON RADIATOR INC	10645 BEACH BLVD	RCRA-SQG, CERS HAZ WASTE, FINDS, ECHO, HAZNET,...	Higher	1 ft.
<a href="#">P173</a>	DPF MEDIC INC.	10645 BEACH BLVD	RCRA NonGen / NLR	Higher	1 ft.
<a href="#">P174</a>	DPF MEDIC INC.	10645 BEACH BLVD	HAZNET, HWTS	Higher	1 ft.
<a href="#">P175</a>	DPF MEDIC INC.	10645 BEACH BLVD	FINDS, ECHO	Higher	1 ft.
<a href="#">L176</a>	IN-FLIGHT PRODUCT	8321 STANDUSTRIAL ST	FINDS, ECHO	Higher	1 ft.
<a href="#">L177</a>	IN-FLIGHT PRODUCT	8321 STANDUSTRIAL ST	NPDES, CIWQS, CERS	Higher	1 ft.
<a href="#">L178</a>	CMM & INC	8305 STANDUSTRIAL ST	HAZNET, HWTS	Higher	1 ft.
<a href="#">E179</a>	HOLLANDER GLASS INC.	10521 DALE AVE	CHMIRS, CERS	Higher	1 ft.
<a href="#">L180</a>	FOX ELECTRIC MOTOR R	8307 STANDUSTRIAL	RCRA-SQG, FINDS, ECHO, HAZNET, HWTS	Higher	1 ft.
<a href="#">Q181</a>	FREEDMAN INDUSTRIAL	8192 MONROE AVE	RCRA NonGen / NLR	Higher	1 ft.
<a href="#">R182</a>	TTS ENGINEERING	10681 CHESTNUT AVENU	RCRA NonGen / NLR	Higher	1 ft.
<a href="#">M183</a>	HOT WAX DISTRIBUTORS	8362 STANDUSTRIAL ST	RCRA NonGen / NLR	Higher	1 ft.
<a href="#">Q184</a>	K & G READY MIX INC	8237 MONROE AVE	RCRA NonGen / NLR	Higher	1 ft.
<a href="#">Q185</a>	FLEMMING TRACTOR SER	8170 MONROE ST	HAZNET, HWTS	Higher	1 ft.
<a href="#">Q186</a>	FLEMMING TRACTOR SER	8170 MONROE AVE	UST	Higher	1 ft.
<a href="#">S187</a>	T.A. PUMP SALES AND	10770 BEACH BLVD	RCRA NonGen / NLR	Higher	1 ft.
<a href="#">M188</a>	MAHOOD'S CUSTOM AUTO	8354 STANDUSTRIAL ST	EMI	Higher	1 ft.
<a href="#">Q189</a>	A & S CEMENT CONTRAC	8140 MONROE AVE	RCRA NonGen / NLR	Higher	1 ft.
<a href="#">Q190</a>	A & S CEMENT CONTRAC	8140 MONROE AV	CERS	Higher	1 ft.
<a href="#">Q191</a>	A & S CEMENT CONTRAC	8140 MONROE AVE	FINDS, ECHO	Higher	1 ft.
<a href="#">T192</a>	PURRFECT AUTO SERVIC	10711 BEACH BLVD	HAZNET, HWTS	Higher	1 ft.
<a href="#">M193</a>	M & G CUSTOM POLISHI	8356 STANDUSTRIAL	RCRA NonGen / NLR	Higher	1 ft.
<a href="#">P194</a>	1X MILLS, ROBERT	10652 FLOWER ST	HAZNET, HWTS	Lower	1 ft.
<a href="#">Q195</a>	BD LOOPS INC	8161 MONROE AVE	NPDES, CERS	Lower	1 ft.

# MAPPED SITES SUMMARY

Target Property Address:  
KATELLA AVENUE/CERRITOS AVENUE  
STANTON, CA 90680

Click on Map ID to see full detail.

MAP ID	SITE NAME	ADDRESS	DATABASE ACRONYMS	RELATIVE ELEVATION	DIST (ft. & mi.)
<a href="#">R196</a>	CONVENIENCE TOWING &	10732 CHESTNUT AVE	UST	Higher	1 ft.
<a href="#">K197</a>	CITY OF STANTON - PU	7871 PACIFIC ST	HAZNET, HWTS	Lower	1 ft.
<a href="#">L198</a>	COUCH AND PHILLIPI	10680 FERN AVE	RGA LUST	Higher	1 ft.
<a href="#">L199</a>	COUCH & PHILIPPI INC	10680 FERN ST	EMI, CERS	Higher	1 ft.
<a href="#">U200</a>	VALOV SERVICES INC	8230 PACIFIC ST	HAZNET, HWTS	Higher	1 ft.
<a href="#">V201</a>	10698 COURT STREET	10698 COURT STREET	US CDL	Higher	1 ft.
<a href="#">S202</a>	GET SMART SCAFFOLD C	8072 MONROE AVE.	EMI	Higher	1 ft.
<a href="#">W203</a>	TASHIMA AUTO BODY IN	8100,8101 MONROE AV	EMI	Higher	1 ft.
<a href="#">W204</a>	ARAI AUTO SERVICE	8100 MONROE AVE	HAZNET, HWTS	Higher	1 ft.
<a href="#">W205</a>	TASHIMA AUTO BODY IN	8100-8101 MONROE AV	EMI	Higher	1 ft.
<a href="#">W206</a>	ARAI AUTO SERVICE	8100 MONROE AVE	FINDS, ECHO	Higher	1 ft.
<a href="#">X207</a>	AUTOWORKS	8281 MONROE ST	HAZNET, HWTS	Higher	1 ft.
<a href="#">W208</a>	ARAI AUTO SERVICE	8100 MONROE AVE	RCRA NonGen / NLR	Higher	1 ft.
<a href="#">Q209</a>	K & G READY MIX INC	8237 MONROE AVE	ECHO	Higher	1 ft.
<a href="#">L210</a>	COUCH & PHILIPPI INC	10680 FERN AVE.	EMI	Higher	1 ft.
<a href="#">S211</a>	GET SMART SCAFFOLD C	8072 MONROE AVE	HAZNET, HWTS	Higher	1 ft.
<a href="#">M212</a>	CHUCK CURREY	8358 STANDUSTRIAL ST	HAZNET, HWTS	Higher	1 ft.
<a href="#">L213</a>	OCCS INC	10680 FERN AVENUE	LUST, Cortese, HIST CORTESE, NPDES, CIWQS, CERS	Higher	1 ft.
<a href="#">L214</a>	COUCH & PHILIPPI INC	10680 FERN AVE	RCRA NonGen / NLR	Higher	1 ft.
<a href="#">Q215</a>	1X WILSON, BUDDY	8231 MONROE ST	HAZNET, HWTS	Higher	1 ft.
<a href="#">Y216</a>	GREAT SCOTT TREE SER	10761 COURT AVE	FINDS, ECHO	Higher	1 ft.
<a href="#">R217</a>	COMMERCIAL RESTAURAN	10692 CHESTNUT AVE	HAZNET, HWTS	Higher	1 ft.
<a href="#">M218</a>	W C ENGINE & TRANS	8352 STANDUSTRIAL	RCRA-SQG, FINDS, ECHO	Higher	1 ft.
<a href="#">L219</a>	COUCH & PHILLIPPI	10680 FERN AVENUE	RGA LUST	Higher	1 ft.
<a href="#">J220</a>	COTTER TREE SERVICE	10662 COURT STREET	HAZNET, HWTS	Higher	1 ft.
<a href="#">M221</a>	CSD ENTERPRISES INC	8358 STANDUSTRIAL AV	HAZNET, HWTS	Higher	1 ft.
<a href="#">V222</a>	LIBERTY CABINETS	8097 PACIFIC ST	EMI	Higher	1 ft.
<a href="#">Q223</a>	BAXTER GRIFFIN	8210 MONROE	LUST, SWEEPS UST, Cortese, HIST CORTESE, CERS	Lower	1 ft.
<a href="#">Q224</a>	BAXTER GRIFFIN	8210 MONROE	FINDS	Lower	1 ft.
<a href="#">Z225</a>	BARRE PEAKER	10670 DALE AVE.	ECHO	Higher	1 ft.
<a href="#">Q226</a>	BAXTER GRIFFIN CO	8210 MONROE AVE	UST	Lower	1 ft.
<a href="#">Q227</a>	BAXTER-GRIFFIN CO.,	8210 MONROE	HAZNET, HWTS	Lower	1 ft.
<a href="#">Q228</a>	BAXTER GRIFFIN	8210 MONROE AVE	RGA LUST	Lower	1 ft.
<a href="#">Q229</a>	BAXTER GRIFFIN	8210 MONROE AVENUE	RGA LUST	Lower	1 ft.
<a href="#">Q230</a>	BAXTER GRIFFIN	8210 MONROE	RGA LUST	Lower	1 ft.
<a href="#">V231</a>	ZIONS FIRST NATIONAL	8097 PACIFIC STREET	ECHO	Higher	1 ft.
<a href="#">AA232</a>	CITY OF STANTON CORP	8100 PACIFIC AVE	RCRA NonGen / NLR	Higher	1 ft.
<a href="#">L233</a>	OCCS INC	10680 FERN AVE	ECHO	Higher	1 ft.
<a href="#">AB234</a>	1X RON'S PLUMBING	10671 FLOWER ST	HAZNET, HWTS	Lower	1 ft.

# MAPPED SITES SUMMARY

Target Property Address:  
KATELLA AVENUE/CERRITOS AVENUE  
STANTON, CA 90680

Click on Map ID to see full detail.

MAP ID	SITE NAME	ADDRESS	DATABASE ACRONYMS	RELATIVE ELEVATION	DIST (ft. & mi.)
<a href="#">Q235</a>	FAILSAFE FIBERGLASS	8230 MONROE AVE STE	HAZNET, HWTS	Lower	1 ft.
<a href="#">X236</a>	STANTON TRUCK & HEAV	8281 MONORE ST	RCRA-SQG, FINDS, ECHO	Higher	1 ft.
<a href="#">L237</a>	COUCH AND PHILLIPI	10680 FERN	RGA LUST	Higher	1 ft.
<a href="#">AA238</a>	VALOV SERVICES	8239 PACIFIC ST	HAZNET, HWTS	Higher	1 ft.
<a href="#">K239</a>	CITY OF STANTON	10652 ROSE ST	HAZNET, HWTS	Lower	1 ft.
<a href="#">U240</a>	ABLE DEGASSING INC	8230 PACIFIC ST	RCRA NonGen / NLR, HAZNET, HWTS	Higher	1 ft.
<a href="#">L241</a>	RAVEN TOOL	8322 STANDUSTRIAL	HAZNET, HWTS	Higher	1 ft.
<a href="#">U242</a>	VALOV SERVICES INC	8230 PACIFIC ST	HAZNET, HWTS	Higher	1 ft.
<a href="#">M243</a>	M & G CUSTOM POLISHI	8356 STANDUSTRIAL ST	NPDES	Higher	1 ft.
<a href="#">Y244</a>	PEMCO ENGINEERS INC	10762 CHESTNUT	HAZNET, HWTS	Higher	1 ft.
<a href="#">Z245</a>		10670 DALE ST	AST	Higher	1 ft.
<a href="#">T246</a>	PURRFECT AUTO SERVIC	10711 BEACH BLVD # 3	UST	Higher	1 ft.
<a href="#">L247</a>	ORANGE COUNTY CHEMIC	10680 FERN AVE	HAZNET, NPDES, CERS, HWTS	Higher	1 ft.
<a href="#">AA248</a>	STANTON CITY CORPORA	8152 8200 PACIFIC AV	NPDES	Higher	1 ft.
<a href="#">Z249</a>	SCE - BARRE PEAKER G	10670 DALE AVENUE	AST	Higher	1 ft.
<a href="#">X250</a>	SOLAG DISPOSAL	8270 MONROE ST	RGA LUST	Lower	1 ft.
<a href="#">X251</a>	SOLAG DISPOSAL	8270 MONROE AVE	RGA LUST	Lower	1 ft.
<a href="#">X252</a>	ORANGE COUNTY EXPRES	8270 MONROE AVE	CERS HAZ WASTE, HAZNET, CERS, HWTS	Lower	1 ft.
<a href="#">X253</a>	MICHAEL SHAW	8270 MONROE AVE	RCRA NonGen / NLR	Lower	1 ft.
<a href="#">X254</a>	SOLAG DISPOSAL	8270 MONROE	LUST, HIST UST, Cortese	Lower	1 ft.
<a href="#">X255</a>	MIKES RV SERVICE AND	8270 MONROE AVE	RCRA NonGen / NLR	Lower	1 ft.
<a href="#">Q256</a>	FREEDMAN INDUSTRIAL	8192 MONROE AVE	FINDS	Higher	1 ft.
<a href="#">X257</a>	SOLAG DISPOSAL	8270 MONROE	RGA LUST	Lower	1 ft.
<a href="#">X258</a>	MIKES RV SERVICE AND	8270 MONROE AVE	FINDS, ECHO	Lower	1 ft.
<a href="#">X259</a>	SOLAG DISPOSAL	8270 MONROE STREET	RGA LUST	Lower	1 ft.
<a href="#">X260</a>	SOLAG DISPOSAL	8270 MONROE	FINDS	Lower	1 ft.
<a href="#">M261</a>	HOT WAX DISTRIBUTORS	8362 STANDUSTRIAL ST	RCRA-VSQG	Higher	1 ft.
<a href="#">X262</a>	1X GARDEN GROVE COME	8270 MONROE	HAZNET, HWTS	Lower	1 ft.
<a href="#">X263</a>	SOLAG DISPOSAL	8270 MONROE	LUST, HIST CORTESE, CERS	Lower	1 ft.
<a href="#">R264</a>	1X AKIN, RON	10732 CHESTNUT AVE	HAZNET, HWTS	Higher	1 ft.
<a href="#">Q265</a>	FREEDMAN INDUSTRIAL	8192 MONROE AVE	ECHO	Higher	1 ft.
<a href="#">W266</a>	TASHIMA AUTO BODY, I	8101 MONROE STREET	HAZNET, HWTS	Higher	1 ft.
<a href="#">W267</a>	A-1 ACCURATE AUTOMOT	10831 COURT AVE	CERS HAZ WASTE, CERS	Higher	1 ft.
<a href="#">K268</a>	STANTON FIRE DEPT	7871 PACIFIC ST	UST	Lower	1 ft.
<a href="#">Q269</a>	BEST DEAL INC	8171 MONROE AVE	CIWQS	Lower	1 ft.
<a href="#">V270</a>	J V & D V MFG INC	10681 COURT ST	HAZNET, HWTS	Higher	1 ft.
<a href="#">L271</a>	COUCH & PHILIPPI INC	10680 FERN ST	FINDS, ECHO	Higher	1 ft.
<a href="#">L272</a>	OCCS INC	10680 FERN AVE	FINDS	Higher	1 ft.
<a href="#">W273</a>	A-1 ACCURATE AUTOMOT	10831 COURT ST	HAZNET, HWTS	Lower	1 ft.

# MAPPED SITES SUMMARY

Target Property Address:  
KATELLA AVENUE/CERRITOS AVENUE  
STANTON, CA 90680

Click on Map ID to see full detail.

MAP ID	SITE NAME	ADDRESS	DATABASE ACRONYMS	RELATIVE ELEVATION	DIST (ft. & mi.)
<a href="#">W274</a>	A-1 ACCURATE AUTOMOT	10831 COURT ST	FINDS, ECHO	Lower	1 ft.
<a href="#">W275</a>	A-1 ACCURATE AUTOMOT	10831 COURT ST	RCRA NonGen / NLR	Lower	1 ft.
<a href="#">T276</a>	CON M TRUCKING INC	10700 FLOWER AVE	CIWQS, HWTS	Higher	1 ft.
<a href="#">Q277</a>	K&G READY MIX, INC.	8237 MONROE AVE	CERS HAZ WASTE, HAZNET, CERS, HWTS	Higher	1 ft.
<a href="#">M278</a>	HOT WAX DISTRUBUTORS	8362 STANDUSTRIAL ST	FINDS, ECHO	Higher	1 ft.
<a href="#">Q279</a>	K G READY MIX INC	8241 MONROE AVE	FINDS, ECHO	Higher	1 ft.
<a href="#">U280</a>		8230 PACIFIC ST.	CHMIRS	Higher	1 ft.
<a href="#">AA281</a>	CITY OF STANTON CORP	8100 PACIFIC ST	SWF/LF, CERS HAZ WASTE, CERS TANKS, CERS	Higher	1 ft.
<a href="#">W282</a>	INLINE CONSTRUCTION	10841 COURT AVE	HAZNET, HWTS	Lower	1 ft.
<a href="#">W283</a>	BERNARDO CONCRETE IN	10841 COURT AVE	HAZNET, HWTS	Lower	1 ft.
<a href="#">Q284</a>	FREEDMAN INDUSTRIAL	8192 MONROE AVE	HAZNET, HWTS	Higher	1 ft.
<a href="#">M285</a>	VINYARD SYSTEMS MFG	8422 STANDUSTRIAL ST	NPDES, CERS, HWTS	Higher	1 ft.
<a href="#">K286</a>	CITY FIRE STATION	7871 PACIFIC AVE	HIST UST	Lower	1 ft.
<a href="#">M287</a>	STANTON INDUSTRIAL C	8452 STANDUSTRIAL ST	HAZNET, HWTS	Higher	1 ft.
<a href="#">Q288</a>	HARPER'S BACKHOE SER	8141 ELECTRIC AVE	RCRA NonGen / NLR	Lower	1 ft.
<a href="#">Q289</a>	HARPER'S BACKHOE	8141 ELECTRIC AVENUE	RGA LUST	Lower	1 ft.
<a href="#">Q290</a>	HARPER'S BACKHOE SER	8141 ELECTRIC AVE	FINDS, ECHO	Lower	1 ft.
<a href="#">Q291</a>	HARPER'S BACKHOE	8141 ELECTRIC AVE	RGA LUST	Lower	1 ft.
<a href="#">L292</a>	FAT JACK ENTERPRISES	8322 STANDUSTRIAL UN	RCRA-SQG, FINDS, ECHO	Higher	1 ft.
<a href="#">W293</a>	B B C KLEAN	10841 COURT ST	HAZNET, HWTS	Lower	1 ft.
<a href="#">V294</a>	CON M TRUCKING INC	10681 COURT AVE	CIWQS	Higher	1 ft.
<a href="#">W295</a>	WESTERN AV. P. -CAL	8150	HIST CORTESE	Lower	1 ft.
<a href="#">W296</a>	WESTERN AV. PROP-CAL	8151	HIST CORTESE	Lower	1 ft.
<a href="#">L297</a>	ORANGE COUNTY CHEMIC	10680 FERN AVE	ECHO	Higher	1 ft.
<a href="#">R298</a>	TQ AUTO SERVICE & RE	10661 CHESTNUT AVE	CERS HAZ WASTE, CERS, HWTS	Higher	1 ft.
<a href="#">R299</a>	LUMINAR CORP	10692 CHESTNUT AVE	HAZNET, HWTS	Higher	1 ft.
<a href="#">Y300</a>	PEMCO ENGINEERS INC	10762 CHESTNUT	HAZNET, HWTS	Higher	1 ft.
<a href="#">R301</a>	TQ AUTO SERVICE & RE	10661 CHESTNUT AVE	RCRA NonGen / NLR	Higher	1 ft.
<a href="#">AA302</a>	CITY OF STANTON PUBL	8100 PACIFIC ST	RGA LF	Higher	1 ft.
<a href="#">Q303</a>	K & G READY MIX INC	8237 MONROE AVE	FINDS	Higher	1 ft.
<a href="#">U304</a>	ZIBA INVESTMENT CORP	8230 PACIFIC ST	HAZNET, HWTS	Higher	1 ft.
<a href="#">AA305</a>	STANTON CITY CORPORA	8152 8200 PACIFIC AV	CIWQS	Higher	1 ft.
<a href="#">M306</a>	FORMER QUICKSAND FAC	8358 STANDUSTRIAL ST	HAZNET, HWTS	Higher	1 ft.
<a href="#">AA307</a>	CITY OF STANTON CORP	8100 PACIFIC AVE	HAZNET, HWTS	Higher	1 ft.
<a href="#">U308</a>	BOBS TOWING	8230 PACIFIC ST	UST	Higher	1 ft.
<a href="#">Q309</a>	K G READY MIX INC	8241 MONROE AVE	NPDES, CIWQS, CERS	Higher	1 ft.
<a href="#">Q310</a>	PARTS OBSOLETE	8171 MONROE	HAZNET, HWTS	Lower	1 ft.
<a href="#">Z311</a>	SO CAL EDISON CO	10670 DALE AVE	FINDS	Higher	1 ft.
<a href="#">L312</a>	COUCH & PHILIPPI INC	10680 FERN AVE	UST	Higher	1 ft.

# MAPPED SITES SUMMARY

Target Property Address:  
KATELLA AVENUE/CERRITOS AVENUE  
STANTON, CA 90680

Click on Map ID to see full detail.

MAP ID	SITE NAME	ADDRESS	DATABASE ACRONYMS	RELATIVE ELEVATION	DIST (ft. & mi.)
<a href="#">Q313</a>	1X WESTERN AVE PROP.	8151 ELECTRIC AVE	HAZNET, HWTS	Lower	1 ft.
<a href="#">Q314</a>	FREEDMAN INDUSTRIAL	8192 MONROE AVE	NPDES, WDS, CIWQS, CERS	Higher	1 ft.
<a href="#">Q315</a>	3563 ORANGE COUNTY E	8151 ELECTRIC AVE	FINDS	Lower	1 ft.
<a href="#">Q316</a>	WESTERN AV.PROP-CALI	8151 ELECTRIC AVE	RGA LUST	Lower	1 ft.
<a href="#">Q317</a>	DI-CHEM/DRESSER	8100 8130 8150 8151	DRYCLEANERS	Lower	1 ft.
<a href="#">Q318</a>	CALIFORNIA SHIPPING	8151 ELECTRIC AVENUE	UST	Lower	1 ft.
<a href="#">Q319</a>	CALIFORNIA SHIPPING	8151 ELECTRIC AVE	LUST, UST, Orange Co. Industrial Site, Cortese,...	Lower	1 ft.
<a href="#">Q320</a>	CALIFORNIA SHIPPING	8151 ELECTRIC AVE	RGA LUST	Lower	1 ft.
<a href="#">Q321</a>	CALIFORNIA SHIPPING	8151 ELECTRIC	FINDS	Lower	1 ft.
<a href="#">Q322</a>	CALIFORNIA SHIPPING	8151 ELECTRIC	RGA LUST	Lower	1 ft.
<a href="#">Q323</a>	3DIESEL INC	8151 ELECTRIC AVE	RCRA NonGen / NLR	Lower	1 ft.
<a href="#">Q324</a>	WESTERN AV.PROP-CALI	8151 ELECTRIC AVENUE	RGA LUST	Lower	1 ft.
<a href="#">Q325</a>	3DIESEL INC	8151 ELECTRIC AVE	ECHO	Lower	1 ft.
<a href="#">W326</a>	TASHIMA AUTO BODY, I	8101 MONROE STREET	HAZNET, HWTS	Higher	1 ft.
<a href="#">R327</a>		10731 CHESTNUT AVE	ERNS	Higher	1 ft.
<a href="#">Z328</a>	SOUTHERN CALIFORNIA	10670 DALE AVE	RCRA-LQG	Higher	1 ft.
<a href="#">U329</a>	VALVO SERVICES INC	8230 PACIFIC ST	HAZNET, HWTS	Higher	1 ft.
<a href="#">W330</a>	DICHEM DRESSER / CAL	8100 ELECTRIC AVENUE	ENVIROSTOR, CHMIRS, HIST CORTESE	Lower	1 ft.
<a href="#">M331</a>	VINYARD SYSTEMS MFG	8422 STANDUSTRIAL ST	FINDS, ECHO	Higher	1 ft.
<a href="#">W332</a>	DRESSER DICHEM-STANT	8100 ELECTRIC AVE	SEMS-ARCHIVE, RCRA NonGen / NLR	Lower	1 ft.
<a href="#">Z333</a>	BARRE GENERATING STA	10670 DALE AVE.	FINDS	Higher	1 ft.
<a href="#">W334</a>	G & G AUTO	8100 ELECTRIC AVE	RCRA-SQG, FINDS, ECHO	Lower	1 ft.
<a href="#">W335</a>	DRESSER DICHEM-STANT	8100 ELECTRIC AVE	HAZNET, HWTS	Lower	1 ft.
<a href="#">W336</a>	WESTERN AVENUE PROPE	8100 ELECTRIC AVE	HAZNET, HWTS	Lower	1 ft.
<a href="#">W337</a>	1X CITY OF STOCKTON	8100 ELECTRIC AVENUE	HAZNET, HWTS	Lower	1 ft.
<a href="#">Q338</a>	BD LOOPS INC	8161 MONROE AVE	FINDS, ECHO	Lower	1 ft.
<a href="#">W339</a>		8100 ELECTRIC AVE.	ERNS	Lower	1 ft.
<a href="#">W340</a>	G & G AUTO	8100 ELECTRIC AV	HIST UST, EMI	Lower	1 ft.
<a href="#">Q341</a>	BD LOOPS INC	8161 MONROE AVE	CIWQS	Lower	1 ft.
<a href="#">AC342</a>	CALIFORNIA COMFORT V	8130 ELECTRIC AVENUE	UST	Lower	1 ft.
<a href="#">AC343</a>	3562 ORANGE COUNTY E	8130 ELECTRIC AVE	FINDS	Lower	1 ft.
<a href="#">AC344</a>	W. AVE. PROP. CAL CO	8130 ELECTRIC AVENUE	RGA LUST	Lower	1 ft.
<a href="#">R345</a>	PARTS UNLIMITED	10731 CHESTNUT AVE	HAZNET, HWTS	Higher	1 ft.
<a href="#">AC346</a>	CALIFORNIA COMFORT V	8130 ELECTRIC AVE	LUST, Cortese, HAZNET, CERS, HWTS	Lower	1 ft.
<a href="#">AB347</a>	RON'S PLUMBING	10671 FLOWER AVE	UST	Lower	1 ft.
<a href="#">AC348</a>	CALIFORNIA COMFORT V	8130 ELECTRIC	FINDS	Lower	1 ft.
<a href="#">AC349</a>	RENEW ENTERPRISES	8130 ELECTRIC AVENUE	RCRA NonGen / NLR	Lower	1 ft.
<a href="#">AC350</a>	CALIFORNIA COMFORT V	8130 ELECTRIC	RGA LUST	Lower	1 ft.
<a href="#">S351</a>	DV TRAILERS	8072 MONROE AVENUE	CERS HAZ WASTE, EMI, NPDES, CIWQS, CERS	Higher	1 ft.

# MAPPED SITES SUMMARY

Target Property Address:  
KATELLA AVENUE/CERRITOS AVENUE  
STANTON, CA 90680

Click on Map ID to see full detail.

MAP ID	SITE NAME	ADDRESS	DATABASE ACRONYMS	RELATIVE ELEVATION	DIST (ft. & mi.)
<a href="#">AC352</a>	CALIFORNIA COMFORT V	8130 ELECTRIC AVE	RGA LUST	Lower	1 ft.
<a href="#">AC353</a>	RENEW ENTERPRISES	8130 ELECTRIC AVENUE	FINDS, ECHO	Lower	1 ft.
<a href="#">AC354</a>	WESTERN AVENUES PROP	8130 ELECTRIC AVE	UST	Lower	1 ft.
<a href="#">AC355</a>	1X WESTERN AVENUE PR	8130 ELECTRIC AVENUE	HAZNET, HWTS	Lower	1 ft.
<a href="#">AC356</a>	1X BJ TITAN SVCS	8171 ELECTRIC ST	HAZNET, HWTS	Lower	1 ft.
<a href="#">Q357</a>	G M INDUSTRIES, D R	8141 MONROE AVE	EMI	Lower	1 ft.
<a href="#">M358</a>	M & G CUSTOM POLISHI	8356 STANDUSTRIAL	FINDS, ECHO	Higher	1 ft.
<a href="#">M359</a>	VINEYARD SYSTEMS MAN	8422 STANDUSTRIAL	NPDES, CIWQS, CERS	Higher	1 ft.
<a href="#">W360</a>	SSO MEDICAL WASTE MA	8101 MONROE AVE	HAZNET, HWT, MWMP, HWTS	Higher	1 ft.
<a href="#">R361</a>	1X SMALL BUSINESS AS	10732 CHESTNUT STREE	HAZNET, HWTS	Higher	1 ft.
<a href="#">S362</a>	DV TRAILERS	8072 MONROE AVENUE	CERS	Higher	1 ft.
<a href="#">R363</a>	JUNK IS MONEY INC DB	10731 CHESTNUT AVE	HAZNET, HWTS	Higher	1 ft.
<a href="#">S364</a>	1X GET SMART SCAFFOL	8072 MONROE AVE.	HAZNET, HWTS	Higher	1 ft.
<a href="#">S365</a>	T/A PUMP SALES AND S	10770 BEACH BLVD	CERS HAZ WASTE, HAZNET, CERS, HWTS	Higher	1 ft.
<a href="#">T366</a>	PURRFECT AUTO SERVIC	10711 BEACH BLVD	HAZNET, HWTS	Higher	1 ft.
<a href="#">T367</a>	ALL TUNE AND LUBE	10711 BEACH	HAZNET, HWTS	Higher	1 ft.
<a href="#">O368</a>	COTTERS TREE SERVICE	10662 COURT AVE	SWEEPS UST	Higher	1 ft.
<a href="#">Q369</a>	PHIL SMITH PAINTING	8161 MONROE ST	HAZNET, HWTS	Lower	1 ft.
<a href="#">AC370</a>	WESTERN AVE. PROP.-V	8181 ELECTRIC AVENUE	RGA LUST	Lower	1 ft.
<a href="#">N371</a>	TOM MATSUI	10681 FERN AVE	HAZNET, HWTS	Higher	1 ft.
<a href="#">AC372</a>	WESTERN AVENUE PROPE	8181 ELECTRIC	RGA LUST	Lower	1 ft.
<a href="#">AC373</a>	WESTERN AVENUE PROPE	8181 ELECTRIC AVE	RGA LUST	Lower	1 ft.
<a href="#">AC374</a>	WESTERN AVENUE PROPE	8181 ELECTRIC AVENUE	RGA LUST	Lower	1 ft.
<a href="#">AC375</a>	WESTERN AVE. PROP.-V	8181 ELECTRIC AVE	RGA LUST	Lower	1 ft.
<a href="#">AC376</a>	WESTERN AVENUE PROPE	8181 ELECTRIC	LUST, Cortese, WDS, CERS	Lower	1 ft.
<a href="#">AC377</a>	CHARBONNEAUS TRACTOR	8181 ELECTRIC AVE	UST	Lower	1 ft.
<a href="#">AC378</a>	LEISURE WORLD UNION	8181 ELECTRIC AVE	HAZNET, CIWQS, HWTS	Lower	1 ft.
<a href="#">AC379</a>	WESTERN AVENUE PROPE	8181 ELECTRIC	FINDS	Lower	1 ft.
<a href="#">AC380</a>	BOYD'S WHEELS	8181 ELECTRIC AVE	HAZNET, HWTS	Lower	1 ft.
<a href="#">M381</a>	QUICKSAND	8358 STANDUSTRIAL ST	ENVIROSTOR, VCP	Higher	1 ft.
<a href="#">AC382</a>	WESTERN AV.P.-CAL CO	8150 ELECTRIC AVENUE	RGA LUST	Lower	1 ft.
<a href="#">AC383</a>	CALIFORNIA COMFORT V	8150 ELECTRIC AVENUE	RGA LUST	Lower	1 ft.
<a href="#">AC384</a>	WESTERN AV.P.-CAL CO	8150 ELECTRIC AVE	RGA LUST	Lower	1 ft.
<a href="#">AD385</a>	HARPERS BACKHOE SERV	8231 ELECTRIC AVE	LUST, UST, SWEEPS UST, CERS	Lower	1 ft.
<a href="#">AD386</a>	HARPERS BACKHOE SERV	8231 ELECTRIC	FINDS	Lower	1 ft.
<a href="#">AD387</a>	HARPER'S BACKHOE SER	8231 ELECTRIC AVE	RGA LUST	Lower	1 ft.
<a href="#">M388</a>	M&G CUSTOM POLISHING	8356 STANDUSTRIAL AV	NPDES, CIWQS, CERS	Higher	1 ft.
<a href="#">AD389</a>	HARPERS BACKHOE SERV	8231 ELECTRIC AVE	RGA LUST	Lower	1 ft.
<a href="#">AD390</a>	HARPER EQUIPMENT REN	8231 ELECTRIC AVE	FINDS, ECHO	Lower	1 ft.



# MAPPED SITES SUMMARY

Target Property Address:  
KATELLA AVENUE/CERRITOS AVENUE  
STANTON, CA 90680

Click on Map ID to see full detail.

MAP ID	SITE NAME	ADDRESS	DATABASE ACRONYMS	RELATIVE ELEVATION	DIST (ft. & mi.)
<a href="#">AD391</a>	HARPER EQUIPMENT REN	8231 ELECTRIC AVE	CERS HAZ WASTE, CERS TANKS, HAZNET, CERS, HWTS	Lower	1 ft.
<a href="#">AD392</a>	HARPERS BACKHOE SERV	8231 ELECTRIC	LUST, AST, Cortese, HIST CORTESE	Lower	1 ft.
<a href="#">AD393</a>	1X HARPER'S BACKHOE	8231 ELECTRIC AVE.	HAZNET, HWTS	Lower	1 ft.
<a href="#">AD394</a>	HARPER'S BACKHOE SER	8231 ELECTRIC AVENUE	RGA LUST	Lower	1 ft.
<a href="#">AD395</a>	HARPERS BACKHOE SERV	8231 ELECTRIC	RGA LUST	Lower	1 ft.
<a href="#">AD396</a>	HARPER EQUIPMENT REN	8231 ELECTRIC AVE	RCRA NonGen / NLR	Lower	1 ft.
<a href="#">Z397</a>	SOUTHERN CALIFORNIA	10670 DALE AVENUE	FINDS	Higher	1 ft.
<a href="#">Y398</a>	PEMCO ENGINEERING	10762 CHESTNUT ST	HAZNET, HWTS	Higher	1 ft.
<a href="#">L399</a>	OCCS INC.	10680 FERN AVE.	SSTS	Higher	1 ft.
<a href="#">Y400</a>		10761 COURT AVE	AST	Higher	1 ft.
<a href="#">V401</a>	ZIONS FIRST NATIONAL	8097 PACIFIC STREET	FINDS	Higher	1 ft.
<a href="#">Q402</a>	BUDDY WILSON -PROPER	8231 MONROE AVE	UST	Higher	1 ft.
<a href="#">Q403</a>	FREEDMAN INDUSTRIAL	8211 MONROE AVE	CERS	Lower	1 ft.
<a href="#">M404</a>	CHARLES CURREY	8358 STANDUSTRIAL ST	HAZNET, HWTS	Higher	1 ft.
<a href="#">U405</a>	ABLE DEGASSING INC	8230 PACIFIC ST	FINDS, ECHO	Higher	1 ft.
<a href="#">W406</a>	SSO MEDICAL WASTE MA	8101 MONROE AVE	RCRA-SQG, FINDS, ECHO	Higher	1 ft.
<a href="#">AD407</a>	BILL MILLER	8191 ELECTRIC AVENUE	HAZNET, HWTS	Lower	1 ft.
<a href="#">Z408</a>	SOUTHERN CALIFORNIA	10670 DALE AVE	FINDS, ECHO	Higher	1 ft.
<a href="#">R409</a>	PARTS UNLIMITED	10731 CHESTNUT AVE	NPDES, CIWQS	Higher	1 ft.
<a href="#">R410</a>		10731 CHESTNUT AVENU	CHMIRS	Higher	1 ft.
<a href="#">M411</a>	QUICK SAND SANDBLAST	8358 STANDUSTRIAL	EMI	Higher	1 ft.
<a href="#">Z412</a>	SOUTHERN CALIFORNIA	10670 DALE AVE	RCRA-LQG	Higher	1 ft.
<a href="#">AA413</a>	CITY OF STANTON DEPT	8100 PACIFIC	HAZNET, HWTS	Higher	1 ft.
<a href="#">L414</a>	COUCH & PHILLIPPI	10680 FERN AVE	RGA LUST	Higher	1 ft.
<a href="#">X415</a>		8251 MONROE STE #1,	CHMIRS	Higher	1 ft.
<a href="#">V416</a>	FORMER LIBERTY CABIN	8091 PACIFIC ST	Orange Co. Industrial Site	Higher	1 ft.
<a href="#">AC417</a>	MOBILE FLEET LUB	8170 ELECTRIC	RCRA-SQG, FINDS, ECHO, HAZNET, HWTS	Lower	1 ft.
<a href="#">AA418</a>	CITY OF STANTON CORP	8100 PACIFIC AVE	FINDS, ECHO	Higher	1 ft.
<a href="#">M419</a>	QUICKSAND	8358 STANDUSTRIAL AV	FINDS	Higher	1 ft.
<a href="#">P420</a>	ROBERT MILLS LANDSCA	10652 FLOWER AVE	UST	Lower	1 ft.
<a href="#">V421</a>	LIBERTY CABINETS INC	8097 PACIFIC ST	FINDS	Higher	1 ft.
<a href="#">K422</a>	CITY FIRE STATION	7871 PACIFIC ST	HIST UST	Lower	1 ft.
<a href="#">S423</a>	T.A. PUMP SALES AND	10770 BEACH BLVD	FINDS, ECHO	Higher	1 ft.
<a href="#">L424</a>	ORANGE COUNTY CHEMIC	10680 FERN AVE	FINDS	Higher	1 ft.
<a href="#">V425</a>	ZIONS FIRST NATIONAL	8097 PACIFIC STREET	RCRA NonGen / NLR	Higher	1 ft.
<a href="#">M426</a>	FORMER QUICKSAND FAC	8358 STANDUSTRIAL ST	HAZNET, HWTS	Higher	1 ft.
<a href="#">T427</a>	PURRFECT AUTO SERVIC	10711 BEACH BLVD	CERS HAZ WASTE, HAZNET, CERS, HWTS	Higher	1 ft.
<a href="#">S428</a>	A 1 ACCURATE AUTOMOT	10782 BEACH BLVD	RCRA-SQG, FINDS, ECHO	Higher	1 ft.
<a href="#">K429</a>	SOUTHERN PACIFIC RAI	7800 PACIFIC ST	UST	Lower	1 ft.



# MAPPED SITES SUMMARY

Target Property Address:  
KATELLA AVENUE/CERRITOS AVENUE  
STANTON, CA 90680

Click on Map ID to see full detail.

MAP ID	SITE NAME	ADDRESS	DATABASE ACRONYMS	RELATIVE ELEVATION	DIST (ft. & mi.)
<a href="#">T430</a>	STANTON METAL PRODUC	7931 PACIFIC ST	UST	Higher	1 ft.
<a href="#">S431</a>	DV TRAILERS	8072 MONROE AVENUE	FINDS, ECHO	Higher	1 ft.
<a href="#">M432</a>	MAHOOD'S AUTO BODY	8354 STANDUSTRIAL	HAZNET, HWTS	Higher	1 ft.
<a href="#">R433</a>	TQ AUTO SERVICE & RE	10661 CHESTNUT AVE	FINDS, ECHO	Higher	1 ft.
<a href="#">P434</a>	GRUMPY'S HOG SHOP	10687 BEACH BLVD	HAZNET, HWTS	Higher	1 ft.
<a href="#">R435</a>	1X RON AKIN	10692 CHESTNUT	HAZNET, HWTS	Higher	1 ft.
<a href="#">R436</a>	PARTS UNLIMITED	10731 CHESTNUT	RCRA-SQG, FINDS, ECHO, WIP	Higher	1 ft.
<a href="#">Z437</a>	SOUTHERN CALIFORNIA	10670 DALE AVE	CERS HAZ WASTE, EMI, HAZNET, CERS, HWTS	Higher	1 ft.
<a href="#">K438</a>	FIRE STATION 46	7871 PACIFIC STREET	CIWQS	Lower	1 ft.
<a href="#">R439</a>	TTS ENGINEERING	10681 CHESTNUT AVENU	FINDS, ECHO	Higher	1 ft.
<a href="#">Y440</a>	GREAT SCOTT TREE SER	10761 COURT AVE	RCRA NonGen / NLR	Higher	1 ft.
<a href="#">N441</a>	SPARKS AUTOMOTIVE	10682 SYCAMORE	HAZNET, HWTS	Higher	1 ft.
<a href="#">M442</a>	VINEYARD SYSTEMS MAN	8422 STANDUSTRIAL	FINDS, ECHO	Higher	1 ft.
<a href="#">M443</a>	HOT WAX DISTRUBUTORS	8362 STANDUSTRIAL ST	NPDES	Higher	1 ft.
<a href="#">T444</a>	CON M TRUCKING - FLO	10700 FLOWER ST	WDS	Higher	1 ft.
<a href="#">Y445</a>	GREAT SCOTT TREE SER	10761 COURT AVE	CERS HAZ WASTE, CERS TANKS, HAZNET, CERS, HWTS	Higher	1 ft.
<a href="#">AD446</a>	JOHNSON AND TURNER	8241 ELECTRIC AVENUE	RGA LUST	Lower	1 ft.
<a href="#">AD447</a>	1X JOHNSON & TURNER	8241 ELECTRIC AVE	HAZNET, HWTS	Lower	1 ft.
<a href="#">AD448</a>	JOHNSON AND TURNER	8241 ELECTRIC AVE	RGA LUST	Lower	1 ft.
<a href="#">AD449</a>	JOHNSON & TURNER	8241 ELECTRIC	RGA LUST	Lower	1 ft.
<a href="#">AD450</a>	JOHNSON TURNER	8241 ELECTRIC AVE	RGA LUST	Lower	1 ft.
<a href="#">AD451</a>	JOHNSON & TURNER PAI	8241 ELECTRIC AVE	LUST, UST, CERS HAZ WASTE, HIST UST, RCRA NonGen /...	Lower	1 ft.
<a href="#">AE452</a>	CHEMMARK OF LONG BEA	8210 ELECTRIC AVE	SSTS	Lower	1 ft.
<a href="#">AE453</a>	CHEM-MARK OF LONG BE	8210 ELECTRIC AV	NPDES, CERS	Lower	1 ft.
<a href="#">AE454</a>	CHEMMARK OF LONG BEA	8210 ELECTRIC AVENUE	ECHO	Lower	1 ft.
<a href="#">AE455</a>	CHEMMARK OF LONG BEA	8210 ELECTRIC AVENUE	FINDS	Lower	1 ft.
<a href="#">Y456</a>	CR ENGLAND & SONS IN	8090 PACIFIC AVE	HAZNET, HWTS	Higher	1 ft.
<a href="#">Q457</a>	CUL A QUIP	8237 MONROE AVE	UST	Higher	1 ft.
<a href="#">R458</a>	PARTS UNLIMITED	10731 CHESTNUT	HAZNET, HWTS	Higher	1 ft.
<a href="#">Y459</a>	PEMCO ENGINEERS INC	10762 CHESTNUT	RCRA NonGen / NLR, FINDS, ECHO	Higher	1 ft.
<a href="#">M460</a>	MAHOOD'S AUTO BODY	8354 STANDUSTRIAL	RCRA-SQG, FINDS, ECHO	Higher	1 ft.
<a href="#">R461</a>	THOROUGHbred OFFSHOR	10732 CHESTNUT AV	EMI	Higher	1 ft.
<a href="#">AF462</a>	MARTINIC ENGINEERING	10932 CHESTNUT AVE	HAZNET, HWTS	Lower	1 ft.
<a href="#">AG463</a>	ABEL CONCRETE	8251 KATELLA	RGA LUST	Lower	1 ft.
<a href="#">AH464</a>	GERMAN CAR SVC	8210 KATTELA UNIT I	RCRA-SQG, FINDS, ECHO	Lower	1 ft.
<a href="#">AH465</a>	ELF ELECTRONICS	8210 W KATELLA STE I	HAZNET, HWTS	Lower	1 ft.
<a href="#">AI466</a>	KATELLA PLYWOOD AND	8121 KATELLA AVE	FINDS	Lower	1 ft.
<a href="#">AG467</a>	ABEL CONCRETE	8251 KATELLA AVE	RGA LUST	Lower	1 ft.
<a href="#">AJ468</a>	UNITED ELECTRICAL EN	8032 CHESTER	RGA LUST	Lower	1 ft.

# MAPPED SITES SUMMARY

Target Property Address:  
KATELLA AVENUE/CERRITOS AVENUE  
STANTON, CA 90680

Click on Map ID to see full detail.

MAP ID	SITE NAME	ADDRESS	DATABASE ACRONYMS	RELATIVE ELEVATION	DIST (ft. & mi.)
<a href="#">AJ469</a>	TARGET STATION #32	10961 BEACH BLVD # 3	UST	Lower	1 ft.
<a href="#">AJ470</a>	UNITED ELECTRICAL EN	8032 CHESTER	FINDS	Lower	1 ft.
<a href="#">AF471</a>	INTRO	10931 COURT ST	HAZNET, HWTS	Lower	1 ft.
<a href="#">AI472</a>	KATELLA PLYWOOD AND	8121 KATELLA AVE	RCRA NonGen / NLR	Lower	1 ft.
<a href="#">AI473</a>	KATELLA PLYWOOD & LU	8121 KATELLA AVE	UST, SWEEPS UST, CERS	Lower	1 ft.
<a href="#">AH474</a>	INTERNATIONAL AUTO T	8151 KATELLA AVE	FINDS, ECHO	Lower	1 ft.
<a href="#">AF475</a>	ORCO BLOCK COMPANY I	8042 KATELLA AVE	UST, SWEEPS UST	Lower	1 ft.
<a href="#">AF476</a>	ORCO BLOCK & HARDSCA	8042 KATELLA AVE	UST	Lower	1 ft.
<a href="#">AG477</a>	ABEL CONCRETE/FORMER	8251 KATELLA AVE	RGA LUST	Lower	1 ft.
<a href="#">AF478</a>	MALCO TOOL & MACHINE	10931 COURT ST	RCRA NonGen / NLR, HAZNET, HWTS	Lower	1 ft.
<a href="#">AF479</a>	ORCO BLOCK CO INC	8042 KATELLA AVE	FINDS	Lower	1 ft.
<a href="#">AH480</a>	EWLES MATERIALS	8182 KATELLA	RCRA NonGen / NLR	Lower	1 ft.
<a href="#">AJ481</a>	JACK GEBELIN/UNITED	8032 CHESTER STREET	HAZNET, HWTS	Lower	1 ft.
<a href="#">AJ482</a>	G&M OIL CO 50	10961 SO BEACH BLVD	RCRA NonGen / NLR	Lower	1 ft.
<a href="#">AF483</a>	J&E FORKLIFT SERVICE	10900 CHESTNUT AVE	HAZNET, HWTS	Lower	1 ft.
<a href="#">AF484</a>	JOHNS FORKLIFT	10900 CHESTNUT AVE	HAZNET, HWTS	Lower	1 ft.
<a href="#">AG485</a>	ABEL CONCRETE	8251 KATELLA AVENUE	RGA LUST	Lower	1 ft.
<a href="#">AJ486</a>	G&M OIL CO 50	10961 SO BEACH BLVD	HAZNET, HWTS	Lower	1 ft.
<a href="#">AH487</a>	JOHN B. EWLES INC	8182 KATELLA AVE	CERS HAZ WASTE, EMI, CERS	Lower	1 ft.
<a href="#">AJ488</a>	UNITED ELECTRICAL EN	8032 CHESTER AVE	RGA LUST	Lower	1 ft.
<a href="#">AF489</a>	ORCO BLOCK CO INC	8042 KATELLA AVE	RCRA NonGen / NLR	Lower	1 ft.
<a href="#">AJ490</a>	G M OIL #50	10961 BEACH BLVD	RGA LUST	Lower	1 ft.
<a href="#">AJ491</a>	12059 ORANGE COUNTY	10961 BEACH BLVD	FINDS	Lower	1 ft.
<a href="#">AJ492</a>	1X JACK GEBELIN	8032 CHESTER STREET	HAZNET, HWTS	Lower	1 ft.
<a href="#">AH493</a>	TED R JENKINS	8182 KATELLA	HAZNET, HWTS	Lower	1 ft.
<a href="#">AI494</a>	KATELLA PLYWOOD AND	8121 KATELLA AVE	ECHO	Lower	1 ft.
<a href="#">AJ495</a>	G AND M SS #50	10961 BEACH BOULEVAR	RGA LUST	Lower	1 ft.
<a href="#">AD496</a>	DESIGN FORM INC	8250 ELECTRIC AVE.	FINDS, ECHO	Lower	1 ft.
<a href="#">AF497</a>	VERIZON WIRELESS: PL	8042 KATELLA AVE	FINDS	Lower	1 ft.
<a href="#">AH498</a>	EWLES MATERIALS	8182 KATELLA	HAZNET, HWTS	Lower	1 ft.
<a href="#">AG499</a>	ABEL CONCRETE	8251 KATELLA	FINDS	Lower	1 ft.
<a href="#">AF500</a>	MARTINIC ENGINEERING	10932 CHESTNUT AVE	CERS HAZ WASTE, HAZNET, CERS, HWTS	Lower	1 ft.
<a href="#">AF501</a>	ORCO BLOCK & HARDSCA	8042 KATELLA AVE	FINDS, ECHO	Lower	1 ft.
<a href="#">AJ502</a>	G AND M OIL SS #50	10961 BEACH BOULEVAR	RGA LUST	Lower	1 ft.
<a href="#">AH503</a>	NONE	8151 KATELLA AVENUE	HIST UST, EMI, CERS	Lower	1 ft.
<a href="#">AG504</a>	ABEL CONCRETE	8251 KATELLA AVE	LUST, UST, Cortese, CERS	Lower	1 ft.
<a href="#">AH505</a>	CARIBIA INC	8200 KATELLA AVE, SU	ECHO	Lower	1 ft.
<a href="#">AF506</a>	MARTINIC ENGINEERING	10932 CHESTNUT AVE	FINDS, ECHO	Lower	1 ft.
<a href="#">AJ507</a>	G & M OIL #50	10961 BEACH	RGA LUST	Lower	1 ft.

# MAPPED SITES SUMMARY

Target Property Address:  
KATELLA AVENUE/CERRITOS AVENUE  
STANTON, CA 90680

Click on Map ID to see full detail.

MAP ID	SITE NAME	ADDRESS	DATABASE ACRONYMS	RELATIVE ELEVATION	DIST (ft. & mi.)
<a href="#">AJ508</a>	G&M OIL CO 50	10961 SO BEACH BLVD	FINDS, ECHO	Lower	1 ft.
<a href="#">AJ509</a>	G&M OIL CO. #50	10961 BEACH BLVD	LUST, CERS HAZ WASTE, HIST UST, CERS TANKS,...	Lower	1 ft.
<a href="#">AE510</a>	FIELD TIME TARGET AN	8230 ELECTRIC AVE	RCRA-LQG, FINDS, ECHO	Lower	1 ft.
<a href="#">AF511</a>	ORCO BLOCK COMPANY S	8042 KATELLA AVE	AST	Lower	1 ft.
<a href="#">AH512</a>	INTERNATIONAL AUTO T	8151 KATELLA AVE	CERS HAZ WASTE, HAZNET, CERS, HWTS	Lower	1 ft.
<a href="#">AH513</a>	JOHN B. EWLES INC	8182 KATELLA AVE	FINDS	Lower	1 ft.
<a href="#">AH514</a>	ABEL CONCRETE	8151 KATELLA AVENUE	RGA LUST	Lower	1 ft.
<a href="#">AJ515</a>	UNITED ELECTRICAL EN	8032 CHESTER STREET	RGA LUST	Lower	1 ft.
<a href="#">AH516</a>	INTERNATIONAL AUTO T	8151 KATELLA AVE	RCRA NonGen / NLR	Lower	1 ft.
<a href="#">AF517</a>	MARTINIC ENGINEERING	10932 CHESTNUT AVE	RCRA NonGen / NLR	Lower	1 ft.
<a href="#">AF518</a>	ORCO BLOCK COMPANY -	8042 KATELLA AVE	HIST UST, WDS	Lower	1 ft.
<a href="#">AJ519</a>	G&M OIL CO.	10961 BEACH BLVD	FINDS	Lower	1 ft.
<a href="#">AF520</a>	MALCO TOOL & MACHINE	10931 COURT ST	FINDS, ECHO	Lower	1 ft.
<a href="#">AD521</a>	DESIGN FORM	8250 ELECTRIC AVE	NPDES, HWTS	Lower	1 ft.
<a href="#">AJ522</a>	G & M OIL # 50	10961 BEACH BLVD # 5	UST	Lower	1 ft.
<a href="#">AF523</a>	ORCO BLOCK COMPANY-S	8042 KATELLA	HAZNET, HWTS	Lower	1 ft.
<a href="#">AF524</a>	JUAN P SANCHEZ	10951 COURT AVE	PEST LIC	Lower	1 ft.
<a href="#">AH525</a>	GOLDEN TOUCH AUTO BO	8151 KATELLA AVE	FINDS	Lower	1 ft.
<a href="#">AH526</a>	1X DEAN HILL	8151 KATELLA	HAZNET, HWTS	Lower	1 ft.
<a href="#">AI527</a>	KATELLA PLYWOOD AND	8121 KATELLA AVE	HAZNET, HWTS	Lower	1 ft.
<a href="#">AH528</a>	CARIBIA INC	8200 KATELLA AVE, SU	RCRA NonGen / NLR	Lower	1 ft.
<a href="#">AF529</a>	ORCO BLOCK & HARDSCA	8042 KATELLA AVE	CERS HAZ WASTE, CERS TANKS, NPDES, CIWQS, CERS	Lower	1 ft.
<a href="#">AH530</a>	EWLES MATERIALS	8182 KATELLA	FINDS, ECHO	Lower	1 ft.
<a href="#">AJ531</a>	G & M OIL #50	10961 BEACH BLVD	LUST	Lower	1 ft.
<a href="#">AI532</a>		8121 KATELLA	CHMIRS	Lower	1 ft.
<a href="#">AG533</a>	ROSETTA REHDER	8251 KATELLA AVE	HAZNET, HWTS	Lower	1 ft.
<a href="#">AF534</a>	1X P M MART	8011 KATELLA AVE	HAZNET, HWTS	Lower	1 ft.
<a href="#">AJ535</a>	G & M OIL CO	10961 SOUTH BEACH BL	HAZNET, HWTS	Lower	1 ft.
<a href="#">AF536</a>	ORCO BLOCK CO INC	8042 KATELLA AVE	EMI, HAZNET, CERS, HWTS	Lower	1 ft.
<a href="#">AH537</a>	EWLES MATERIALS-STAN	8182 KATELLA AVE	NPDES, WDS, CIWQS, CERS	Lower	1 ft.
<a href="#">AH538</a>	CARIBIA INC	8200 KATELLA AVE STE	HAZNET, HWTS	Lower	1 ft.
<a href="#">AH539</a>	CARIBIA INC	8200 KATELLA AVE, SU	FINDS	Lower	1 ft.
<a href="#">AI540</a>	KATELLA PLYWOOD & LU	8121 KATELLA	HAZNET, HWTS	Lower	1 ft.
<a href="#">AF541</a>	ORCO BLOCK CO INC	8042 KATELLA AVE	RCRA-SQG, HIST UST, ECHO	Lower	1 ft.
<a href="#">AJ542</a>	G & M OIL CO LLC	10961 BEACH BLVD	EDR Hist Auto	Lower	1 ft.
<a href="#">AJ543</a>	TARGET STATION #32	10961 S BEACH BLVD	SWEEPS UST	Lower	1 ft.
<a href="#">AJ544</a>	UNITED ELECTRIC	8032 CHESTER AVE	LUST, UST, Cortese, CERS	Lower	1 ft.
<a href="#">AJ545</a>	G AND M OIL SS #50	10961 BEACH BLVD	RGA LUST	Lower	1 ft.
<a href="#">AH546</a>	EWLES MATERIALS STAN	8182 KATELLA AVE	FINDS, ECHO	Lower	1 ft.

# MAPPED SITES SUMMARY

Target Property Address:  
KATELLA AVENUE/CERRITOS AVENUE  
STANTON, CA 90680

Click on Map ID to see full detail.

MAP ID	SITE NAME	ADDRESS	DATABASE ACRONYMS	RELATIVE ELEVATION	DIST (ft. & mi.) DIRECTION
<a href="#">AJ547</a>	UNITED ELECTRICAL EN	8032 CHESTER ST	RGA LUST	Lower	1 ft.
<a href="#">AJ548</a>	G & M OIL #50	10961 BEACH BLVD	RGA LUST	Lower	1 ft.
<a href="#">AE549</a>	FIELD TIME TARGET AN	8230 ELECTRIC AVE	CERS HAZ WASTE, EMI, HAZNET, CERS, HWTS	Lower	1 ft.
<a href="#">AF550</a>	UNITED ELECTRICAL EN	8032	HIST CORTESE	Lower	1 ft.
<a href="#">C551</a>	ESTHER SY DMD	10468 BEACH BLVD	RCRA NonGen / NLR	Higher	19, 0.004, NNW
<a href="#">552</a>	HOMMERS UNION SERVIC	11002 BEACH	EDR Hist Auto	Lower	49, 0.009, SSW
<a href="#">AK553</a>	BRIGHT NOW DENTAL A	11001 BEACH BLVD	RCRA NonGen / NLR	Lower	88, 0.017, SSW
<a href="#">AK554</a>	SCHRADER STEPHAN	11001 BEACH BLVD	EDR Hist Auto	Lower	88, 0.017, SSW
<a href="#">555</a>	TONY TRAN	10840 ROSE ST	RCRA NonGen / NLR	Lower	102, 0.019, WSW
<a href="#">AL556</a>	7 - ELEVEN FOOD STOR	10499 BEACH BLVD	UST	Higher	128, 0.024, NNW
<a href="#">AL557</a>	7-ELEVEN STATION #24	10499 BEACH BLVD	LUST	Higher	128, 0.024, NNW
<a href="#">AL558</a>	7-ELEVEN	10499 BEACH	UST	Higher	128, 0.024, NNW
<a href="#">AL559</a>	7-ELEVEN STORE #2455	10499 BEACH BLVD	LUST, HIST UST, Cortese, CERS	Higher	128, 0.024, NNW
<a href="#">AL560</a>	KOZAK RAY	10499 BEACH BLVD	EDR Hist Auto	Higher	128, 0.024, NNW
<a href="#">AL561</a>	7-ELEVEN STORE 2112-	10499 BEACH BLVD	RCRA NonGen / NLR	Higher	128, 0.024, NNW
<a href="#">AL562</a>	7-ELEVEN STORE 24559	10499 BEACH STREET	SWEEPS UST, HIST UST	Higher	128, 0.024, NNW
<a href="#">Z563</a>	STANTON ENERGY RELIA	10711 DALE AVE	CERS HAZ WASTE, CERS TANKS, NPDES, CIWQS, CERS,...	Higher	172, 0.033, East
<a href="#">Z564</a>	W POWER, LLC	10711 DALE AVE.	RCRA NonGen / NLR	Higher	172, 0.033, East
<a href="#">Z565</a>	STANTON ENERGY RELIA	10711 DALE AVENUE	RCRA-SQG	Higher	172, 0.033, East
<a href="#">AM566</a>	DALE CLEANERS	10428 DALE AV	EDR Hist Cleaner	Higher	173, 0.033, NE
<a href="#">AM567</a>	DALE CLEANERS	10428 DALE AVE	RCRA-SQG, FINDS, ECHO	Higher	173, 0.033, NE
<a href="#">AM568</a>	DALE CLEANERS	10428 DALE ST	DRYCLEANERS	Higher	173, 0.033, NE
<a href="#">AN569</a>	MAACO AUTO PAINTING	10981 BOATMAN AVE	RCRA-SQG, CERS HAZ WASTE, FINDS, ECHO, EMI,...	Lower	189, 0.036, SE
<a href="#">AO570</a>	FORD WHOLESALE CO IN	8302 KATELLA AVE	UST	Lower	226, 0.043, SE
<a href="#">AO571</a>	FORD WHOLESALE COMPA	8302 KATELLA AVE	CERS TANKS, HAZNET, CERS, HWTS	Lower	226, 0.043, SE
<a href="#">AP572</a>	AMERICAN CAMPER SHEL	11151 BEACH	LUST, Cortese, HIST CORTESE, CERS	Lower	243, 0.046, SSW
<a href="#">AP573</a>	ELEANOR PERRIER	11151 BEACH BLVD	UST, SWEEPS UST	Lower	243, 0.046, SSW
<a href="#">AQ574</a>	KERN PRODUCTS	8341 MONROE AVE	LUST, Cortese, HIST CORTESE, CERS	Higher	251, 0.048, ESE
<a href="#">AN575</a>	CHEMICAL WASTE MANAG	10960 BOATMAN WY	RCRA NonGen / NLR, FINDS, ECHO	Lower	271, 0.051, ESE
<a href="#">AN576</a>	EINHORN INDUSTRIES L	10960 BOATMAN AVE	RCRA NonGen / NLR	Lower	271, 0.051, ESE
<a href="#">AR577</a>	ABLE DEGASSING INC D	10741 DALE AVE	RCRA NonGen / NLR	Higher	279, 0.053, East
<a href="#">AS578</a>	CAL TRANS STANTON MT	8122 KATELLA AVE	RCRA-SQG, UST	Lower	284, 0.054, South
<a href="#">AS579</a>	CALTRANS D12 STANTON	8122 KATELLA AVE	CERS HAZ WASTE, HWTS	Lower	284, 0.054, South
<a href="#">AS580</a>	CAL TRANS	8122 KATELLA	SWF/LF, LUST, HIST UST, Cortese, CERS	Lower	284, 0.054, South
<a href="#">AP581</a>	RELIABLE CLEANERS EN	11182 BEACH BLVD	EDR Hist Cleaner	Lower	285, 0.054, SSW
<a href="#">AO582</a>	GRAPHICS WEST	8349 KATELLA	RCRA-SQG, FINDS, ECHO	Lower	288, 0.055, SE
<a href="#">AQ583</a>	MAGNOLIA DRAPERY CLE	8368 C MONROE ST	RCRA-SQG, FINDS, ECHO, HAZNET, HWTS	Higher	293, 0.055, ESE
<a href="#">AQ584</a>	ORANGE COUNTY BOAT R	8351 MONROE AVE	CERS HAZ WASTE, HAZNET, CERS, HWTS	Higher	311, 0.059, ESE
<a href="#">AN585</a>	SIGNS & SERVICES CO	10980 BOATMAN AVE	CERS HAZ WASTE, HAZNET, CERS, HWTS	Lower	318, 0.060, SE

# MAPPED SITES SUMMARY

Target Property Address:  
KATELLA AVENUE/CERRITOS AVENUE  
STANTON, CA 90680

Click on Map ID to see full detail.

MAP ID	SITE NAME	ADDRESS	DATABASE ACRONYMS	RELATIVE ELEVATION	DIST (ft. & mi.) DIRECTION
<a href="#">AN586</a>	SIGNS AND SERVICES	10980 BOATMAN AVE	RCRA-SQG, FINDS, ECHO	Lower	318, 0.060, SE
<a href="#">AQ587</a>	HI TECH TREATMENT CO	8355 MONROE AVE	RCRA NonGen / NLR, FINDS, ECHO, HAZNET, HWTS	Higher	370, 0.070, ESE
<a href="#">AO588</a>	PENHALL DIAMOND PROD	8351 KATELLA AVE	RCRA-SQG, FINDS, ECHO	Lower	393, 0.074, SE
<a href="#">AO589</a>	PENHALL EQUIPMENT	8351 KATELLA AVE	RCRA NonGen / NLR	Lower	393, 0.074, SE
<a href="#">AT590</a>	FOOD 4 LESS # 518	7910 KATELLA AVE	RCRA NonGen / NLR	Lower	398, 0.075, SW
<a href="#">AT591</a>	FOOD 4 LESS # 518	7910 KATELLA AVE	CERS HAZ WASTE, HAZNET, CERS, HWTS	Lower	398, 0.075, SW
<a href="#">AO592</a>	GOLDEN RECYLCE COMPA	8352 KATELLA AVE	RCRA NonGen / NLR	Lower	401, 0.076, SE
<a href="#">AO593</a>	GOLDEN RECYCLE CO	8352 KATELLA AVE	SWRCY, NPDES, CIWQS, CERS	Lower	401, 0.076, SE
<a href="#">AQ594</a>	CBS BUG SHOP #2	8362 MONROE AVE	RCRA-SQG, FINDS, ECHO	Higher	439, 0.083, ESE
<a href="#">AQ595</a>	REBECCA VALE	8362 MONROE AVE.	RCRA NonGen / NLR	Higher	439, 0.083, ESE
<a href="#">596</a>	WILLIAM GAVINO	10601 TAMARACK WAY	RCRA NonGen / NLR	Lower	445, 0.084, WNW
<a href="#">AQ597</a>	EXOTIC CHEM CO INC	8371 MONROE AVE	RCRA-SQG, FINDS, ECHO	Higher	461, 0.087, ESE
<a href="#">AQ598</a>	MAGNOLIA DRAPERY CLE	8368 MONROE AVE	DRYCLEANERS	Higher	468, 0.089, ESE
<a href="#">AQ599</a>	MAGNOLIA DRAPERY CLE	8368 MONROE ST	DRYCLEANERS	Higher	468, 0.089, ESE
<a href="#">AQ600</a>	MAGNOLIA DRAPERIES	8368 MONROE AVE	EDR Hist Cleaner	Higher	468, 0.089, ESE
<a href="#">AO601</a>	GOLDEN RECYCLE COMPA	8372 KATELLA AVENUE	RCRA NonGen / NLR	Higher	493, 0.093, SE
<a href="#">AQ602</a>	HOT RODS BY BOYD INC	8372 MONROE	RCRA NonGen / NLR, FINDS, ECHO, EMI, HAZNET, HWTS	Higher	497, 0.094, ESE
<a href="#">AU603</a>	AERO MARINE SERVICE	8391 MONROE AVE	EDR Hist Auto	Higher	513, 0.097, East
<a href="#">AV604</a>	EDS MACHINE SVC	8376 KATELLA AVE	RCRA-SQG, FINDS, ECHO	Higher	513, 0.097, SE
<a href="#">AR605</a>	BEE LINE ASPHALT & C	10821 DALE	LUST, Cortese, HIST CORTESE, CERS	Higher	524, 0.099, East
<a href="#">AR606</a>	BEE LINE ASPHALT CO	10821 DALE AVE	UST, HIST UST	Higher	524, 0.099, East
<a href="#">AW607</a>	MARWIN CONSTRUCTION	10755 OAK ST	HIST UST	Lower	528, 0.100, West
<a href="#">AW608</a>	MARWIN CONSTRUCTION	10755 OAK ST	RCRA-SQG, LUST, FINDS, ECHO, Cortese, HAZNET, HIST...	Lower	528, 0.100, West
<a href="#">AT609</a>	COUNTY OF ORANGE/STA	7850 KATELLA AVE.	RCRA NonGen / NLR	Lower	588, 0.111, SW
<a href="#">AX610</a>	ADMORE AUTO DISMANT	8188 KATELLA	AST, CERS HAZ WASTE, CERS TANKS, NPDES, WDS,...	Higher	598, 0.113, SSE
<a href="#">AX611</a>		8188 KATELLA AVE	AST	Higher	598, 0.113, SSE
<a href="#">AX612</a>	LKQ PICK YOUR PART	8188 KATELLA AVE	RCRA NonGen / NLR	Higher	598, 0.113, SSE
<a href="#">AU613</a>	BENITO LOPEZ	8400 MONROE AVE.	RCRA NonGen / NLR	Higher	614, 0.116, ESE
<a href="#">AU614</a>	T & H MACHINING INC	8400 MONROE AVE STE	RCRA NonGen / NLR	Higher	614, 0.116, ESE
<a href="#">AU615</a>	B GERMAN LOPEZ REMOD	8400 MONROE AVE	RCRA NonGen / NLR	Higher	614, 0.116, ESE
<a href="#">AU616</a>	HOT ROD & HOGS	8400 MONROE AVE #4	CERS HAZ WASTE, HAZNET, CERS, HWTS	Higher	614, 0.116, ESE
<a href="#">617</a>	BEE LINE ASPHALT CO	10821 DALE STREET	HIST UST	Higher	631, 0.120, ESE
<a href="#">AV618</a>	DARLING DENVER D INC	8402 KATELLA AVE	EDR Hist Auto	Higher	658, 0.125, SE
<a href="#">AV619</a>	DARCO CONSTRUCTION	8402 KATELLA	RCRA NonGen / NLR	Higher	658, 0.125, SE
<a href="#">AV620</a>	DARCO CONSTRUCTION	8402 KATELLA AVE	CERS TANKS, CERS	Higher	658, 0.125, SE
<a href="#">AV621</a>	PATS LAWNMOWER & SAW	8414 KATELLA AVE	RCRA NonGen / NLR	Higher	699, 0.132, SE
<a href="#">AV622</a>	PATS LAWNMOWER AND S	8414 KATELLA AVE	RCRA-SQG, FINDS, ECHO	Higher	699, 0.132, SE
<a href="#">AV623</a>	SOUTHSIDE AUTOMOTIVE	8418 KATELLA AVE	RCRA NonGen / NLR	Higher	714, 0.135, SE
<a href="#">AV624</a>	JAZZ AUTO BODY & PAI	8420 KATELLA AVE STE	RCRA NonGen / NLR	Higher	719, 0.136, SE

# MAPPED SITES SUMMARY

Target Property Address:  
KATELLA AVENUE/CERRITOS AVENUE  
STANTON, CA 90680

Click on Map ID to see full detail.

MAP ID	SITE NAME	ADDRESS	DATABASE ACRONYMS	RELATIVE ELEVATION	DIST (ft. & mi.) DIRECTION
<a href="#">625</a>	KARINA BARRON	8622 LULLABY LN	RCRA NonGen / NLR	Higher	727, 0.138, ENE
<a href="#">AY626</a>	NANCY ROHRS & MARK L	10961 DALE AVE	UST	Higher	730, 0.138, ESE
<a href="#">AV627</a>	AUTOMOTIVE RPR CO	8443 KATELLA	RCRA-SQG, FINDS, ECHO	Higher	733, 0.139, SE
<a href="#">AZ628</a>	STANTON POLICE DEPAR	11100 CEDAR ST	HIST UST	Lower	759, 0.144, SW
<a href="#">AZ629</a>	ORANGE COUNTY SHERIF	11100 CEDAR STREET	UST	Lower	759, 0.144, SW
<a href="#">AZ630</a>	CITY OF STANTON	11100 CEDAR	LUST, HIST UST, Cortese, HIST CORTESE, CERS	Lower	759, 0.144, SW
<a href="#">BA631</a>	SCE BARRE SUBSTATION	8662 CERRITOS AVE	LUST, SWEEPS UST, HIST UST, CERS TANKS, Cortese,...	Higher	794, 0.150, ENE
<a href="#">BA632</a>	BARRE SUBSTATION	8662 CERRITOS AVE.	RCRA-LQG	Higher	794, 0.150, ENE
<a href="#">633</a>	CHEVRON STATION SW88	11250 BEACH BLVD	RCRA-SQG, FINDS, ECHO	Lower	868, 0.164, South
<a href="#">AY634</a>	CRUZ TIRES & AUTO RE	8447 KATELLA AVE	RCRA NonGen / NLR	Higher	880, 0.167, ESE
<a href="#">AY635</a>	COAST TO COAST CAR R	8447 KATELLA AVE	CERS HAZ WASTE, HAZNET, CERS, HWTS	Higher	880, 0.167, ESE
<a href="#">BB636</a>	KATELLA HOSPITAL	7770 KATELLA	LUST, Cortese, CERS	Lower	913, 0.173, SW
<a href="#">BB637</a>	SUNCREST HOSPITAL OF	7770 KATELLA AVE	UST	Lower	913, 0.173, SW
<a href="#">BB638</a>	KATELLA HOSPITAL	7770	SWEEPS UST, HIST CORTESE	Lower	913, 0.173, SW
<a href="#">BC639</a>	ALLEC TRUCKING	10881 DALE AVE	UST	Higher	950, 0.180, ESE
<a href="#">BD640</a>	HARUO HAYASHI	10390 LANDERS WAY	RCRA NonGen / NLR	Lower	990, 0.188, NW
<a href="#">BE641</a>	UNOCAL #7462	8472	HIST CORTESE	Higher	998, 0.189, SE
<a href="#">BC642</a>	DC AUTOMOTIVE ELECTR	8541 CENTRAL AVE STE	RCRA NonGen / NLR	Higher	1016, 0.192, ESE
<a href="#">BE643</a>	STANTON WHOLESALE TI	10971 DALE AVE	CERS HAZ WASTE, CERS	Higher	1031, 0.195, ESE
<a href="#">BE644</a>	STANTON WHOLESALE TI	10971 DALE AVE	RCRA NonGen / NLR	Higher	1031, 0.195, ESE
<a href="#">BF645</a>	SAHADA-MIYAKE FARMS	7651 CERRITOS AVE	HIST UST	Lower	1033, 0.196, WNW
<a href="#">BE646</a>	UNOCAL #7462	8472 KATELLA AVE	LUST, SWEEPS UST	Higher	1035, 0.196, SE
<a href="#">BE647</a>	SHELL STN 007	8472 KATELLA	HIST UST	Higher	1035, 0.196, SE
<a href="#">BE648</a>	G&M OIL CO. #156	8472 KATELLA AVE	CERS HAZ WASTE, CERS TANKS, CHMIRS, CERS	Higher	1035, 0.196, SE
<a href="#">BE649</a>	G & M OIL CO #156	8472 KATELLA AVE	RCRA NonGen / NLR	Higher	1035, 0.196, SE
<a href="#">BE650</a>	BETHELL SHELL	8472 KATELLA	HIST UST	Higher	1035, 0.196, SE
<a href="#">BE651</a>	G&M OIL CO. #156	8472 KATELLA AVE	UST	Higher	1035, 0.196, SE
<a href="#">BE652</a>	UNOCAL COP #7462	8472 KATELLA AVE	LUST, Cortese, CERS	Higher	1035, 0.196, SE
<a href="#">BF653</a>	MAGAY HANNA	7652 CERRITOS AVE	UST	Lower	1046, 0.198, WNW
<a href="#">BG654</a>	CAMERON WELDING SUPP	11061 DALE ST	LUST, HIST UST, Cortese, NPDES, CERS	Higher	1050, 0.199, SE
<a href="#">655</a>	HAT-PHI DONG	7881 JOEL AVE	RCRA NonGen / NLR	Lower	1055, 0.200, SSW
<a href="#">BC656</a>	FIRESTONE BUILDING M	10961 DALE ST	SWEEPS UST	Higher	1068, 0.202, ESE
<a href="#">BC657</a>	RESOURCE BUILDING MA	10961 DALE AVE	LUST, Cortese, CERS	Higher	1068, 0.202, ESE
<a href="#">BC658</a>	FIRESTONE BUILDING M	10961 DALE	RCRA-SQG, FINDS, ECHO, HAZNET, HWTS	Higher	1068, 0.202, ESE
<a href="#">BC659</a>	ROBISON-PREZIOSO	10950 DALE STREET	RCRA-LQG	Higher	1078, 0.204, ESE
<a href="#">BC660</a>	ROBINSON AND PREZIGO	10950 DALE	LUST, Cortese, HIST CORTESE, CERS	Higher	1078, 0.204, ESE
<a href="#">BC661</a>	MELSMITH ELECTRIC IN	10950 DALE ST	CERS TANKS, CERS	Higher	1078, 0.204, ESE
<a href="#">BH662</a>	K2 AUTOMOBILE SERVIC	8625 CENTRAL AVE STE	RCRA NonGen / NLR	Higher	1136, 0.215, ESE
<a href="#">BH663</a>	PYTHON INJECTION	8625 CENTRAL AVE NO	RCRA-SQG, FINDS, ECHO	Higher	1136, 0.215, ESE



# MAPPED SITES SUMMARY

Target Property Address:  
KATELLA AVENUE/CERRITOS AVENUE  
STANTON, CA 90680

Click on Map ID to see full detail.

MAP ID	SITE NAME	ADDRESS	DATABASE ACRONYMS	RELATIVE ELEVATION	DIST (ft. & mi.) DIRECTION
<a href="#">BH664</a>	PYTHON INJECTION INC	8625 CENTRAL AVE NO	CERS HAZ WASTE, HAZNET, CERS, HWTS	Higher	1136, 0.215, ESE
<a href="#">BE665</a>	P M MART	8505 KATELLA AVE	LUST, UST	Higher	1146, 0.217, ESE
<a href="#">BE666</a>	AUTOMAT OIL	8505 KATELLA	UST	Higher	1146, 0.217, ESE
<a href="#">BE667</a>	AUTOMAT STATION	8505 KATELLA AVE.	UST	Higher	1146, 0.217, ESE
<a href="#">BE668</a>	APRO LLC DBA UNITED	8505 KATELLA AVE	RCRA NonGen / NLR	Higher	1146, 0.217, ESE
<a href="#">BE669</a>	UNITED #015	8505 KATELLA AVE	CERS HAZ WASTE, CERS TANKS, CERS	Higher	1146, 0.217, ESE
<a href="#">BE670</a>	AUTO MAT	8505	LUST, Cortese, HIST CORTESE, CERS	Higher	1146, 0.217, ESE
<a href="#">BE671</a>	P M MART	8505 KATELLA AVE	SWEEPS UST	Higher	1146, 0.217, ESE
<a href="#">BI672</a>	SAME AS ABOVE	8520 CENTRAL AV	HIST UST	Higher	1148, 0.217, ESE
<a href="#">BI673</a>	MEL SMITH ELECTRIC I	8520 CENTRAL AVE	UST, AST, SWEEPS UST	Higher	1148, 0.217, ESE
<a href="#">674</a>	CHAMELEON TRUCKING I	26 GREENBRIER CT	RCRA NonGen / NLR	Lower	1150, 0.218, SW
<a href="#">675</a>	PLAZA CLEANERS	11372 BEACH BLVD	DRYCLEANERS	Lower	1150, 0.218, South
<a href="#">BJ676</a>	B & J AUTO REPAIR	10281 BEACH BLVD	RCRA NonGen / NLR	Higher	1160, 0.220, NNW
<a href="#">BJ677</a>	B & J AUTO REPAIR	10281 BEACH BLVD	CERS HAZ WASTE, HAZNET, CERS, HWTS	Higher	1160, 0.220, NNW
<a href="#">BI678</a>	NEW YOUNG'S AUTOBODY	10960 DALE AVE	RCRA NonGen / NLR	Higher	1167, 0.221, ESE
<a href="#">BH679</a>	C&F WIRE PRODUCTS DI	8536 CENTRAL AVE	RCRA NonGen / NLR	Higher	1168, 0.221, ESE
<a href="#">BH680</a>	C&F WIRE PRODUCTS DI	8536 CENTRAL AVE	CERS HAZ WASTE, HAZNET, CERS, HWTS	Higher	1168, 0.221, ESE
<a href="#">BD681</a>	AMANDA LEE	10390 MILLS WAY	RCRA NonGen / NLR	Lower	1203, 0.228, NW
<a href="#">BE682</a>	M A T	8519 KATELLA AVE	UST, SWEEPS UST	Higher	1209, 0.229, ESE
<a href="#">BE683</a>	MAT AUTO CENTER	8519 KATELLA	RCRA-SQG, FINDS, ECHO	Higher	1209, 0.229, ESE
<a href="#">BE684</a>	AUTO MAT 8	8511 KATELLA AVE	HIST UST	Higher	1230, 0.233, ESE
<a href="#">BE685</a>	ARCO PM MART	8511 KATELLA	LUST, Cortese, HIST CORTESE, CERS	Higher	1230, 0.233, ESE
<a href="#">BH686</a>	NEWPORT INDUSTRIAL G	8610 CENTRAL AVE	HIST UST, HAZNET, NPDES, CIWQS, HWTS	Higher	1238, 0.234, ESE
<a href="#">BH687</a>	NEWPORT INDUSTRIAL G	8610 CENTRAL AVE	RCRA NonGen / NLR	Higher	1238, 0.234, ESE
<a href="#">BG688</a>	PENN PIPE & SUPPLY	11121 DALE AVE	UST	Higher	1240, 0.235, SE
<a href="#">BF689</a>	CAROL BISHOP	10440 DRAKE WAY	RCRA NonGen / NLR	Lower	1250, 0.237, WNW
<a href="#">BJ690</a>	CHASE LEASE REMARKET	10241 BEACH BLVD	RCRA NonGen / NLR	Higher	1269, 0.240, NNW
<a href="#">BJ691</a>	GREGS AUTO	10241 BEACH BLVD	RCRA-SQG, FINDS, ECHO	Higher	1269, 0.240, NNW
<a href="#">692</a>	STONE	10818 MITCHELLE DRIV	RCRA NonGen / NLR	Lower	1272, 0.241, West
<a href="#">BH693</a>	ADVANCED DISPLAY SYS	8614 CENTRAL AVE	CERS HAZ WASTE, HAZNET, CERS, HWTS	Higher	1300, 0.246, ESE
<a href="#">BH694</a>	ADVANCED DISPLAY SYS	8614 CENTRAL AVE	RCRA NonGen / NLR	Higher	1300, 0.246, ESE
<a href="#">BK695</a>	GEOVANI SANDOVAL	10441 DRAKE WAY	RCRA NonGen / NLR	Lower	1316, 0.249, WNW
<a href="#">BK696</a>	GEOVANY SANDOVAL	10441 DRAKE WAY	RCRA NonGen / NLR	Lower	1316, 0.249, WNW
<a href="#">BI697</a>	555 AUTO CENTER	8555 N KATELLA AVE	LUST	Higher	1385, 0.262, ESE
<a href="#">BI698</a>	555 AUTO CENTER	8555 KATELLA	LUST, Cortese, EMI, HIST CORTESE, CERS	Higher	1385, 0.262, ESE
<a href="#">BL699</a>	CAMERON WELDING COMP	11061	HIST CORTESE	Higher	1422, 0.269, SE
<a href="#">BL700</a>	PENN PIPE & SUPPLY C	11121 DALE	LUST, SWEEPS UST, Cortese, HIST CORTESE, CERS	Higher	1445, 0.274, SE
<a href="#">701</a>	VISTA PAINT STORE	8615 KATELLA AVE	LUST, Cortese, HIST CORTESE, CERS	Higher	1477, 0.280, ESE
<a href="#">BM702</a>	INSTA - TUNE	11462 BEACH	LUST, Cortese, HIST CORTESE, CERS	Lower	1832, 0.347, South



# MAPPED SITES SUMMARY

Target Property Address:  
KATELLA AVENUE/CERRITOS AVENUE  
STANTON, CA 90680

Click on Map ID to see full detail.

MAP ID	SITE NAME	ADDRESS	DATABASE ACRONYMS	RELATIVE ELEVATION	DIST (ft. & mi.) DIRECTION
<a href="#">703</a>	TOSCO - 76 #5635	7501 KATELLA AVE	LUST, Cortese, CERS	Lower	2035, 0.385, WSW
<a href="#">BM704</a>	THRIFTY OIL #361	11500 BEACH BLVD	LUST, SWEEPS UST, Cortese, HIST CORTESE, CERS	Lower	2047, 0.388, South
<a href="#">BN705</a>	ARCO	7470 CERRITOS	LUST, SWEEPS UST, HIST UST, Cortese, HIST CORTESE,...	Lower	2056, 0.389, WNW
<a href="#">BN706</a>	SN&MLAJ, INC.	7470 CERRITOS AVE	LUST, CERS HAZ WASTE, CERS TANKS, CERS	Lower	2056, 0.389, WNW
<a href="#">707</a>	RUSS YOUNG	7542 INDUSTRIAL	LUST, Cortese, HIST CORTESE, CERS	Lower	2173, 0.412, WSW
<a href="#">BO708</a>	PICK YOUR PART AUTO	1235 BEACH BLVD. S.	LUST, Cortese	Higher	2311, 0.438, NNW
<a href="#">BP709</a>	CR AND R INC	11292 WESTERN AVE	RCRA-SQG, LUST, FINDS, ECHO, WDS	Lower	2452, 0.464, SW
<a href="#">BP710</a>	CR R INC	11292 WESTERN AVE	SWF/LF, LUST, HAULERS, CERS HAZ WASTE, SWEEPS UST,	Lower	2452, 0.464, SW
<a href="#">711</a>	MODERN ALLOYS INC	11172 WESTERN AVE	RCRA-SQG, LUST, UST, CERS HAZ WASTE, SWEEPS UST,...	Lower	2489, 0.471, SW
<a href="#">BO712</a>	WORLD OIL #72	1201 BEACH BLVD	LUST	Higher	2518, 0.477, NNW
<a href="#">BO713</a>	WORLD OIL STATION #7	1201 S BEACH BLVD	LUST, Cortese, CERS	Higher	2518, 0.477, NNW
<a href="#">BQ714</a>	TESORO REFINING & MA	2800 W BALL RD	LUST, HIST UST, Cortese, HAZNET, CERS, HWTS	Higher	2534, 0.480, NNE
<a href="#">BQ715</a>	THRIFTY OIL #360	2800 BALL RD	LUST	Higher	2534, 0.480, NNE
<a href="#">BQ716</a>	92378	2792 W BALL RD	LUST, HIST UST, Cortese, CERS	Higher	2590, 0.491, NNE
<a href="#">BQ717</a>	CHEVRON #9-2378	2792	LUST, HIST CORTESE	Higher	2590, 0.491, NNE
<a href="#">BQ718</a>	CHEVRON STATION #923	2792 W BALL RD	LUST, SWEEPS UST, CA FID UST	Higher	2590, 0.491, NNE
<a href="#">BR719</a>	CHALLENGE MARKETING	10502	HIST CORTESE	Higher	2602, 0.493, ENE
<a href="#">BP720</a>	C R AND R RECYCLING	11262 WESTERN	SWRCY, HIST UST, EMI	Lower	2608, 0.494, SW
<a href="#">BR721</a>	CHALLENGE MARKETING	10502 S MAGNOLIA AVE	LUST, SWEEPS UST, HIST UST, CA FID UST	Higher	2628, 0.498, ENE
<a href="#">722</a>	CALSCIENCE ENVIRONME	7440 LINCOLN WAY	ENVIROSTOR	Lower	2990, 0.566, SW
<a href="#">723</a>	PERKIN-ELMER, APLID	7421 ORANGEWOOD AV	ENVIROSTOR, EMI, CERS	Lower	3341, 0.633, SW
<a href="#">724</a>	BASIC ELECTRONICS, I	11762 WESTERN AVENUE	ENVIROSTOR	Lower	4037, 0.765, SSW
<a href="#">725</a>	LOS ANGELES DEFENSE	AREA BOUNDED BY KNOT	ENVIROSTOR	Lower	4852, 0.919, SW
<a href="#">726</a>	LINFINITY MICROELECT	11652 MARKON ST	RCRA-LQG, ENVIROSTOR, LUST, CPS-SLIC, CHMIRS,...	Lower	5266, 0.997, SW

## EXECUTIVE SUMMARY

### TARGET PROPERTY SEARCH RESULTS

The target property was not listed in any of the databases searched by EDR.

### DATABASES WITH NO MAPPED SITES

No mapped sites were found in EDR's search of available ("reasonably ascertainable ") government records either on the target property or within the search radius around the target property for the following databases:

### STANDARD ENVIRONMENTAL RECORDS

#### ***Federal NPL site list***

NPL..... National Priority List  
Proposed NPL..... Proposed National Priority List Sites  
NPL LIENS..... Federal Superfund Liens

#### ***Federal Delisted NPL site list***

Delisted NPL..... National Priority List Deletions

#### ***Federal CERCLIS list***

FEDERAL FACILITY..... Federal Facility Site Information listing  
SEMS..... Superfund Enterprise Management System

#### ***Federal RCRA CORRACTS facilities list***

CORRACTS..... Corrective Action Report

#### ***Federal RCRA non-CORRACTS TSD facilities list***

RCRA-TSDF..... RCRA - Treatment, Storage and Disposal

#### ***Federal institutional controls / engineering controls registries***

LUCIS..... Land Use Control Information System  
US ENG CONTROLS..... Engineering Controls Sites List  
US INST CONTROLS..... Institutional Controls Sites List

#### ***State- and tribal - equivalent NPL***

RESPONSE..... State Response Sites

#### ***State and tribal leaking storage tank lists***

INDIAN LUST..... Leaking Underground Storage Tanks on Indian Land

#### ***State and tribal registered storage tank lists***

FEMA UST..... Underground Storage Tank Listing

## EXECUTIVE SUMMARY

INDIAN UST..... Underground Storage Tanks on Indian Land

### ***State and tribal voluntary cleanup sites***

INDIAN VCP..... Voluntary Cleanup Priority Listing

### ***State and tribal Brownfields sites***

BROWNFIELDS..... Considered Brownfields Sites Listing

### **ADDITIONAL ENVIRONMENTAL RECORDS**

#### ***Local Brownfield lists***

US BROWNFIELDS..... A Listing of Brownfields Sites

#### ***Local Lists of Landfill / Solid Waste Disposal Sites***

WMUDS/SWAT..... Waste Management Unit Database

INDIAN ODI..... Report on the Status of Open Dumps on Indian Lands

DEBRIS REGION 9..... Torres Martinez Reservation Illegal Dump Site Locations

ODI..... Open Dump Inventory

IHS OPEN DUMPS..... Open Dumps on Indian Land

#### ***Local Lists of Hazardous waste / Contaminated Sites***

US HIST CDL..... Delisted National Clandestine Laboratory Register

HIST Cal-Sites..... Historical Calsites Database

SCH..... School Property Evaluation Program

Toxic Pits..... Toxic Pits Cleanup Act Sites

PFAS..... PFAS Contamination Site Location Listing

#### ***Local Lists of Registered Storage Tanks***

CA FID UST..... Facility Inventory Database

#### ***Local Land Records***

LIENS..... Environmental Liens Listing

LIENS 2..... CERCLA Lien Information

DEED..... Deed Restriction Listing

#### ***Records of Emergency Release Reports***

HMIRS..... Hazardous Materials Information Reporting System

LDS..... Land Disposal Sites Listing

MCS..... Military Cleanup Sites Listing

SPILLS 90..... SPILLS 90 data from FirstSearch

#### ***Other Ascertainable Records***

FUDS..... Formerly Used Defense Sites

DOD..... Department of Defense Sites

SCRD DRYCLEANERS..... State Coalition for Remediation of Drycleaners Listing

## EXECUTIVE SUMMARY

US FIN ASSUR.....	Financial Assurance Information
EPA WATCH LIST.....	EPA WATCH LIST
2020 COR ACTION.....	2020 Corrective Action Program List
TSCA.....	Toxic Substances Control Act
ROD.....	Records Of Decision
RMP.....	Risk Management Plans
PRP.....	Potentially Responsible Parties
PADS.....	PCB Activity Database System
FTTS.....	FIFRA/ TSCA Tracking System - FIFRA (Federal Insecticide, Fungicide, & Rodenticide Act)/TSCA (Toxic Substances Control Act)
MLTS.....	Material Licensing Tracking System
COAL ASH DOE.....	Steam-Electric Plant Operation Data
COAL ASH EPA.....	Coal Combustion Residues Surface Impoundments List
PCB TRANSFORMER.....	PCB Transformer Registration Database
RADINFO.....	Radiation Information Database
HIST FTTS.....	FIFRA/TSCA Tracking System Administrative Case Listing
DOT OPS.....	Incident and Accident Data
CONSENT.....	Superfund (CERCLA) Consent Decrees
INDIAN RESERV.....	Indian Reservations
FUSRAP.....	Formerly Utilized Sites Remedial Action Program
UMTRA.....	Uranium Mill Tailings Sites
LEAD SMELTERS.....	Lead Smelter Sites
US AIRS.....	Aerometric Information Retrieval System Facility Subsystem
US MINES.....	Mines Master Index File
ABANDONED MINES.....	Abandoned Mines
DOCKET HWC.....	Hazardous Waste Compliance Docket Listing
UXO.....	Unexploded Ordnance Sites
FUELS PROGRAM.....	EPA Fuels Program Registered Listing
CA BOND EXP. PLAN.....	Bond Expenditure Plan
CUPA Listings.....	CUPA Resources List
ENF.....	Enforcement Action Listing
Financial Assurance.....	Financial Assurance Information Listing
ICE.....	ICE
HWP.....	EnviroStor Permitted Facilities Listing
MINES.....	Mines Site Location Listing
Notify 65.....	Proposition 65 Records
UIC.....	UIC Listing
UIC GEO.....	UIC GEO (GEOTRACKER)
WASTEWATER PITS.....	Oil Wastewater Pits Listing
MILITARY PRIV SITES.....	MILITARY PRIV SITES (GEOTRACKER)
PROJECT.....	PROJECT (GEOTRACKER)
WDR.....	Waste Discharge Requirements Listing
OTHER OIL GAS.....	OTHER OIL & GAS (GEOTRACKER)
PROD WATER PONDS.....	PROD WATER PONDS (GEOTRACKER)
SAMPLING POINT.....	SAMPLING POINT (GEOTRACKER)
WELL STIM PROJ.....	Well Stimulation Project (GEOTRACKER)
MINES MRDS.....	Mineral Resources Data System
HWTS.....	Hazardous Waste Tracking System

### **EDR HIGH RISK HISTORICAL RECORDS**

#### ***EDR Exclusive Records***

EDR MGP.....	EDR Proprietary Manufactured Gas Plants
--------------	---

## EXECUTIVE SUMMARY

### SURROUNDING SITES: SEARCH RESULTS

Surrounding sites were identified in the following databases.

Elevations have been determined from the USGS Digital Elevation Model and should be evaluated on a relative (not an absolute) basis. Relative elevation information between sites of close proximity should be field verified. Sites with an elevation equal to or higher than the target property have been differentiated below from sites with an elevation lower than the target property.

Page numbers and map identification numbers refer to the EDR Radius Map report where detailed data on individual sites can be reviewed.

Sites listed in ***bold italics*** are in multiple databases.

Unmappable (orphan) sites are not considered in the foregoing analysis.

### STANDARD ENVIRONMENTAL RECORDS

#### ***Federal CERCLIS NFRAP site list***

SEMS-ARCHIVE: SEMS-ARCHIVE (Superfund Enterprise Management System Archive) tracks sites that have no further interest under the Federal Superfund Program based on available information. The list was formerly known as the CERCLIS-NFRAP, renamed to SEMS ARCHIVE by the EPA in 2015. EPA may perform a minimal level of assessment work at a site while it is archived if site conditions change and/or new information becomes available. Archived sites have been removed and archived from the inventory of SEMS sites. Archived status indicates that, to the best of EPA's knowledge, assessment at a site has been completed and that EPA has determined no further steps will be taken to list the site on the National Priorities List (NPL), unless information indicates this decision was not appropriate or other considerations require a recommendation for listing at a later time. The decision does not necessarily mean that there is no hazard associated with a given site; it only means that, based upon available information, the location is not judged to be potential NPL site.

A review of the SEMS-ARCHIVE list, as provided by EDR, and dated 07/29/2021 has revealed that there are 2 SEMS-ARCHIVE sites within approximately 0.5 miles of the target property.

<u>Equal/Higher Elevation</u>	<u>Address</u>	<u>Direction / Distance</u>	<u>Map ID</u>	<u>Page</u>
<b><i>ALL METALS PROCESSIN</i></b> Site ID: 0900052 EPA Id: CAD009675067	<b><i>8401 STANDUSTRIAL ST</i></b>	<b><i>0 - 1/8 (0.000 mi.)</i></b>	<b><i>M144</i></b>	<b><i>930</i></b>
<u>Lower Elevation</u>	<u>Address</u>	<u>Direction / Distance</u>	<u>Map ID</u>	<u>Page</u>
<b><i>DRESSER DICHEM-STANT</i></b> Site ID: 0900946 EPA Id: CAD000632984	<b><i>8100 ELECTRIC AVE</i></b>	<b><i>0 - 1/8 (0.000 mi.)</i></b>	<b><i>W332</i></b>	<b><i>1593</i></b>

#### ***Federal RCRA generators list***

RCRA-LQG: RCRAInfo is EPA's comprehensive information system, providing access to data supporting the Resource Conservation and Recovery Act (RCRA) of 1976 and the Hazardous and Solid Waste Amendments (HSWA) of 1984. The database includes selective information on sites which generate, transport, store, treat and/or

## EXECUTIVE SUMMARY

dispose of hazardous waste as defined by the Resource Conservation and Recovery Act (RCRA). Large quantity generators (LQGs) generate over 1,000 kilograms (kg) of hazardous waste, or over 1 kg of acutely hazardous waste per month.

A review of the RCRA-LQG list, as provided by EDR, and dated 03/22/2021 has revealed that there are 7 RCRA-LQG sites within approximately 0.25 miles of the target property.

<u>Equal/Higher Elevation</u>	<u>Address</u>	<u>Direction / Distance</u>	<u>Map ID</u>	<u>Page</u>
<b>CUSTOM PIPE &amp; COUPLI</b> EPA ID:: CAD981380140	<b>10560 FERN AVE</b>	<b>0 - 1/8 (0.000 mi.)</b>	<b>G65</b>	<b>222</b>
<b>ALL METALS PROCESSIN</b> EPA ID:: CAD009675067	<b>8401 STANDUSTRIAL ST</b>	<b>0 - 1/8 (0.000 mi.)</b>	<b>M144</b>	<b>930</b>
SOUTHERN CALIFORNIA EPA ID:: CAL000317813	10670 DALE AVE	0 - 1/8 (0.000 mi.)	Z328	1585
SOUTHERN CALIFORNIA EPA ID:: CAP000273664	10670 DALE AVE	0 - 1/8 (0.000 mi.)	Z412	1774
BARRE SUBSTATION EPA ID:: CAD981694060	8662 CERRITOS AVE.	ENE 1/8 - 1/4 (0.150 mi.)	BA632	2837
ROBISON-PREZIOSO EPA ID:: CAD982324642	10950 DALE STREET	ESE 1/8 - 1/4 (0.204 mi.)	BC659	2942

<u>Lower Elevation</u>	<u>Address</u>	<u>Direction / Distance</u>	<u>Map ID</u>	<u>Page</u>
<b>FIELD TIME TARGET AN</b> EPA ID:: CAR000235747	<b>8230 ELECTRIC AVE</b>	<b>0 - 1/8 (0.000 mi.)</b>	<b>AE510</b>	<b>2183</b>

RCRA-SQG: RCRAInfo is EPA's comprehensive information system, providing access to data supporting the Resource Conservation and Recovery Act (RCRA) of 1976 and the Hazardous and Solid Waste Amendments (HSWA) of 1984. The database includes selective information on sites which generate, transport, store, treat and/or dispose of hazardous waste as defined by the Resource Conservation and Recovery Act (RCRA). Small quantity generators (SQGs) generate between 100 kg and 1,000 kg of hazardous waste per month.

A review of the RCRA-SQG list, as provided by EDR, and dated 03/22/2021 has revealed that there are 36 RCRA-SQG sites within approximately 0.25 miles of the target property.

<u>Equal/Higher Elevation</u>	<u>Address</u>	<u>Direction / Distance</u>	<u>Map ID</u>	<u>Page</u>
<b>SPECIALTY PRODUCTS</b> EPA ID:: CAD982513962	<b>10541 ASH DALE AVENU</b>	<b>0 - 1/8 (0.000 mi.)</b>	<b>A2</b>	<b>10</b>
MASTER MECHANICS AND EPA ID:: CAR000174037	10540 ASHDALE ST	0 - 1/8 (0.000 mi.)	A92	452
<b>GARYS VW</b> EPA ID:: CAD981441694	<b>8301 STANDUSTRIAL</b>	<b>0 - 1/8 (0.000 mi.)</b>	<b>L127</b>	<b>626</b>
<b>SECURITY PAINTING</b> EPA ID:: CAD983585688	<b>8361 STANDUSTRIAL</b>	<b>0 - 1/8 (0.000 mi.)</b>	<b>M168</b>	<b>1108</b>
<b>STANTON RADIATOR INC</b> EPA ID:: CAD982040107	<b>10645 BEACH BLVD</b>	<b>0 - 1/8 (0.000 mi.)</b>	<b>P172</b>	<b>1114</b>
<b>FOX ELECTRIC MOTOR R</b> EPA ID:: CAD983595877	<b>8307 STANDUSTRIAL</b>	<b>0 - 1/8 (0.000 mi.)</b>	<b>L180</b>	<b>1161</b>
<b>W C ENGINE &amp; TRANS</b>	<b>8352 STANDUSTRIAL</b>	<b>0 - 1/8 (0.000 mi.)</b>	<b>M218</b>	<b>1273</b>

## EXECUTIVE SUMMARY

EPA ID:: CAD981443930				
<b>STANTON TRUCK &amp; HEAV</b>	<b>8281 MONORE ST</b>	<b>0 - 1/8 (0.000 mi.)</b>	<b>X236</b>	<b>1306</b>
EPA ID:: CAD038048385				
<b>FAT JACK ENTERPRISES</b>	<b>8322 STANDUSTRIAL UN</b>	<b>0 - 1/8 (0.000 mi.)</b>	<b>L292</b>	<b>1481</b>
EPA ID:: CAD982047797				
<b>SSO MEDICAL WASTE MA</b>	<b>8101 MONROE AVE</b>	<b>0 - 1/8 (0.000 mi.)</b>	<b>W406</b>	<b>1761</b>
EPA ID:: CAR000268276				
<b>A 1 ACCURATE AUTOMOT</b>	<b>10782 BEACH BLVD</b>	<b>0 - 1/8 (0.000 mi.)</b>	<b>S428</b>	<b>1802</b>
EPA ID:: CAD981440910				
<b>PARTS UNLIMITED</b>	<b>10731 CHESTNUT</b>	<b>0 - 1/8 (0.000 mi.)</b>	<b>R436</b>	<b>1829</b>
EPA ID:: CAD982048217				
<b>MAHOOD'S AUTO BODY</b>	<b>8354 STANDUSTRIAL</b>	<b>0 - 1/8 (0.000 mi.)</b>	<b>M460</b>	<b>1960</b>
EPA ID:: CAD980891428				
<b>STANTON ENERGY RELIA</b>	<b>10711 DALE AVENUE</b>	<b>E 0 - 1/8 (0.033 mi.)</b>	<b>Z565</b>	<b>2438</b>
EPA ID:: CAR000292565				
<b>DALE CLEANERS</b>	<b>10428 DALE AVE</b>	<b>NE 0 - 1/8 (0.033 mi.)</b>	<b>AM567</b>	<b>2441</b>
EPA ID:: CAD981973142				
<b>MAGNOLIA DRAPERY CLE</b>	<b>8368 C MONROE ST</b>	<b>ESE 0 - 1/8 (0.055 mi.)</b>	<b>AQ583</b>	<b>2532</b>
EPA ID:: CAD981651383				
<b>CBS BUG SHOP #2</b>	<b>8362 MONROE AVE</b>	<b>ESE 0 - 1/8 (0.083 mi.)</b>	<b>AQ594</b>	<b>2675</b>
EPA ID:: CAD982049876				
<b>EXOTIC CHEM CO INC</b>	<b>8371 MONROE AVE</b>	<b>ESE 0 - 1/8 (0.087 mi.)</b>	<b>AQ597</b>	<b>2683</b>
EPA ID:: CAD052419884				
<b>EDS MACHINE SVC</b>	<b>8376 KATELLA AVE</b>	<b>SE 0 - 1/8 (0.097 mi.)</b>	<b>AV604</b>	<b>2702</b>
EPA ID:: CAD982049975				
<b>PATS LAWNMOWER AND S</b>	<b>8414 KATELLA AVE</b>	<b>SE 1/8 - 1/4 (0.132 mi.)</b>	<b>AV622</b>	<b>2808</b>
EPA ID:: CAD982050239				
<b>AUTOMOTIVE RPR CO</b>	<b>8443 KATTELA</b>	<b>SE 1/8 - 1/4 (0.139 mi.)</b>	<b>AV627</b>	<b>2819</b>
EPA ID:: CAD981682917				
<b>FIRESTONE BUILDING M</b>	<b>10961 DALE</b>	<b>ESE 1/8 - 1/4 (0.202 mi.)</b>	<b>BC658</b>	<b>2937</b>
EPA ID:: CAD981684590				
<b>PYTHON INJECTION</b>	<b>8625 CENTRAL AVE NO</b>	<b>ESE 1/8 - 1/4 (0.215 mi.)</b>	<b>BH663</b>	<b>2954</b>
EPA ID:: CAR000015388				
<b>MAT AUTO CENTER</b>	<b>8519 KATELLA</b>	<b>ESE 1/8 - 1/4 (0.229 mi.)</b>	<b>BE683</b>	<b>3072</b>
EPA ID:: CAD982034712				
<b>GREGS AUTO</b>	<b>10241 BEACH BLVD</b>	<b>NNW 1/8 - 1/4 (0.240 mi.)</b>	<b>BJ691</b>	<b>3092</b>
EPA ID:: CAD982047870				
<b>Lower Elevation</b>	<b>Address</b>	<b>Direction / Distance</b>	<b>Map ID</b>	<b>Page</b>
<b>G &amp; G AUTO</b>	<b>8100 ELECTRIC AVE</b>	<b>0 - 1/8 (0.000 mi.)</b>	<b>W334</b>	<b>1598</b>
EPA ID:: CAD981443872				
<b>MOBILE FLEET LUB</b>	<b>8170 ELECTRIC</b>	<b>0 - 1/8 (0.000 mi.)</b>	<b>AC417</b>	<b>1782</b>
EPA ID:: CAD981658925				
<b>GERMAN CAR SVC</b>	<b>8210 KATTELA UNIT I</b>	<b>0 - 1/8 (0.000 mi.)</b>	<b>AH464</b>	<b>1965</b>
EPA ID:: CAD981682974				
<b>ORCO BLOCK CO INC</b>	<b>8042 KATELLA AVE</b>	<b>0 - 1/8 (0.000 mi.)</b>	<b>AF541</b>	<b>2368</b>



## EXECUTIVE SUMMARY

EPA ID:: CAD981444847				
<b>MAACO AUTO PAINTING</b>	<b>10981 BOATMAN AVE</b>	<b>SE 0 - 1/8 (0.036 mi.)</b>	<b>AN569</b>	<b>2445</b>
EPA ID:: CAD981685746				
<b>CAL TRANS STANTON MT</b>	<b>8122 KATELLA AVE</b>	<b>S 0 - 1/8 (0.054 mi.)</b>	<b>AS578</b>	<b>2513</b>
EPA ID:: CAD982520678				
<b>GRAPHICS WEST</b>	<b>8349 KATELLA</b>	<b>SE 0 - 1/8 (0.055 mi.)</b>	<b>AO582</b>	<b>2529</b>
EPA ID:: CAD981443815				
<b>SIGNS AND SERVICES</b>	<b>10980 BOATMAN AVE</b>	<b>SE 0 - 1/8 (0.060 mi.)</b>	<b>AN586</b>	<b>2618</b>
EPA ID:: CAD982488629				
<b>PENHALL DIAMOND PROD</b>	<b>8351 KATELLA AVE</b>	<b>SE 0 - 1/8 (0.074 mi.)</b>	<b>AO588</b>	<b>2625</b>
EPA ID:: CAD981969090				
<b>MARWIN CONSTRUCTION</b>	<b>10755 OAK ST</b>	<b>W 0 - 1/8 (0.100 mi.)</b>	<b>AW608</b>	<b>2710</b>
EPA ID:: CAD983642372				
<b>CHEVRON STATION SW88</b>	<b>11250 BEACH BLVD</b>	<b>S 1/8 - 1/4 (0.164 mi.)</b>	<b>633</b>	<b>2839</b>
EPA ID:: CAD983671736				

RCRA-VSQQ: RCRAInfo is EPA's comprehensive information system, providing access to data supporting the Resource Conservation and Recovery Act (RCRA) of 1976 and the Hazardous and Solid Waste Amendments (HSWA) of 1984. The database includes selective information on sites which generate, transport, store, treat and/or dispose of hazardous waste as defined by the Resource Conservation and Recovery Act (RCRA). Very small quantity generators (VSQGs) generate less than 100 kg of hazardous waste, or less than 1 kg of acutely hazardous waste per month.

A review of the RCRA-VSQQ list, as provided by EDR, and dated 03/22/2021 has revealed that there is 1 RCRA-VSQQ site within approximately 0.25 miles of the target property.

<u>Equal/Higher Elevation</u>	<u>Address</u>	<u>Direction / Distance</u>	<u>Map ID</u>	<u>Page</u>
HOT WAX DISTRIBUTORS	8362 STANDUSTRIAL ST	0 - 1/8 (0.000 mi.)	M261	1398

### ***Federal ERNS list***

ERNS: The Emergency Response Notification System records and stores information on reported releases of oil and hazardous substances. The source of this database is the U.S. EPA.

A review of the ERNS list, as provided by EDR, and dated 06/14/2021 has revealed that there are 2 ERNS sites within approximately 0.001 miles of the target property.

<u>Equal/Higher Elevation</u>	<u>Address</u>	<u>Direction / Distance</u>	<u>Map ID</u>	<u>Page</u>
Not reported NRC Report #: 1216887 Incident Date Time: 2018-06-30 07:00:00	10731 CHESTNUT AVE	0 - 1/8 (0.000 mi.)	R327	1581
<u>Lower Elevation</u>	<u>Address</u>	<u>Direction / Distance</u>	<u>Map ID</u>	<u>Page</u>
Not reported NRC Report #: 949692 Incident Date Time: 2010-07-19 17:30:00	8100 ELECTRIC AVE.	0 - 1/8 (0.000 mi.)	W339	1606

## EXECUTIVE SUMMARY

### State- and tribal - equivalent CERCLIS

ENVIROSTOR: The Department of Toxic Substances Control's (DTSC's) Site Mitigation and Brownfields Reuse Program's (SMBRP's) EnviroStor database identifies sites that have known contamination or sites for which there may be reasons to investigate further. The database includes the following site types: Federal Superfund sites (National Priorities List (NPL)); State Response, including Military Facilities and State Superfund; Voluntary Cleanup; and School sites. EnviroStor provides similar information to the information that was available in CalSites, and provides additional site information, including, but not limited to, identification of formerly-contaminated properties that have been released for reuse, properties where environmental deed restrictions have been recorded to prevent inappropriate land uses, and risk characterization information that is used to assess potential impacts to public health and the environment at contaminated sites.

A review of the ENVIROSTOR list, as provided by EDR, and dated 04/23/2021 has revealed that there are 8 ENVIROSTOR sites within approximately 1 mile of the target property.

<u>Equal/Higher Elevation</u>	<u>Address</u>	<u>Direction / Distance</u>	<u>Map ID</u>	<u>Page</u>
ALL METALS PROCESSING Facility Id: 30340041 Facility Id: 71002315 Status: Refer: Other Agency Status: Active	8401 STANDUSTRIAL AV	0 - 1/8 (0.000 mi.)	M142	801
<b>QUICKSAND</b> Facility Id: 70000085 Status: Active	<b>8358 STANDUSTRIAL ST</b>	<b>0 - 1/8 (0.000 mi.)</b>	<b>M381</b>	<b>1716</b>
<u>Lower Elevation</u>	<u>Address</u>	<u>Direction / Distance</u>	<u>Map ID</u>	<u>Page</u>
<b>DICHEM DRESSER / CAL</b> Facility Id: 30280009 Status: Refer: Other Agency	<b>8100 ELECTRIC AVENUE</b>	<b>0 - 1/8 (0.000 mi.)</b>	<b>W330</b>	<b>1589</b>
CALSCIENCE ENVIRONME Facility Id: 71003810 Status: Inactive - Needs Evaluation	7440 LINCOLN WAY	SW 1/2 - 1 (0.566 mi.)	722	3392
<b>PERKIN-ELMER, APLID</b> Facility Id: 71002690 Status: Inactive - Needs Evaluation	<b>7421 ORANGEWOOD AV</b>	<b>SW 1/2 - 1 (0.633 mi.)</b>	<b>723</b>	<b>3393</b>
BASIC ELECTRONICS, I Facility Id: 71002748 Status: No Further Action	11762 WESTERN AVENUE	SSW 1/2 - 1 (0.765 mi.)	724	3397
LOS ANGELES DEFENSE Facility Id: 80000285 Status: Inactive - Needs Evaluation	AREA BOUNDED BY KNOT	SW 1/2 - 1 (0.919 mi.)	725	3398
<b>LINFINITY MICROELECT</b> Facility Id: 71002419 Status: No Further Action	<b>11652 MARKON ST</b>	<b>SW 1/2 - 1 (0.997 mi.)</b>	<b>726</b>	<b>3399</b>

## EXECUTIVE SUMMARY

### State and tribal landfill and/or solid waste disposal site lists

SWF/LF: The Solid Waste Facilities/Landfill Sites records typically contain an inventory of solid waste disposal facilities or landfills in a particular state. The data come from the Integrated Waste Management Board's Solid Waste Information System (SWIS) database.

A review of the SWF/LF list, as provided by EDR, has revealed that there are 3 SWF/LF sites within approximately 0.5 miles of the target property.

<u>Equal/Higher Elevation</u>	<u>Address</u>	<u>Direction / Distance</u>	<u>Map ID</u>	<u>Page</u>
<b>CITY OF STANTON CORP</b> Database: SWF/LF (SWIS), Date of Government Version: 05/10/2021 Facility ID: 30-AB-0402 Operational Status: Active Regulation Status: Notification	<b>8100 PACIFIC ST</b>	<b>0 - 1/8 (0.000 mi.)</b>	<b>AA281</b>	<b>1445</b>
<u>Lower Elevation</u>	<u>Address</u>	<u>Direction / Distance</u>	<u>Map ID</u>	<u>Page</u>
<b>CAL TRANS</b> Database: SWF/LF (SWIS), Date of Government Version: 05/10/2021 Facility ID: 30-AB-0454 Operational Status: Active Regulation Status: Notification	<b>8122 KATELLA</b>	<b>S 0 - 1/8 (0.054 mi.)</b>	<b>AS580</b>	<b>2521</b>
<b>CR R INC</b> Database: LOS ANGELES CO. LF, Date of Government Version: 04/12/2021 Site ID: 458 Status: Active	<b>11292 WESTERN AVE</b>	<b>SW 1/4 - 1/2 (0.464 mi.)</b>	<b>BP710</b>	<b>3240</b>

### State and tribal leaking storage tank lists

LUST: Leaking Underground Storage Tank (LUST) Sites included in GeoTracker. GeoTracker is the Water Boards data management system for sites that impact, or have the potential to impact, water quality in California, with emphasis on groundwater.

A review of the LUST list, as provided by EDR, has revealed that there are 56 LUST sites within approximately 0.5 miles of the target property.

<u>Equal/Higher Elevation</u>	<u>Address</u>	<u>Direction / Distance</u>	<u>Map ID</u>	<u>Page</u>
<b>H V LAWMASER CO INC</b> Database: ORANGE CO. LUST, Date of Government Version: 03/01/2021 Database: LUST REG 8, Date of Government Version: 02/14/2005 Database: LUST, Date of Government Version: 06/03/2021 Status: Completed - Case Closed Facility Id: 85UT129 Facility Status: Case Closed Global Id: T0605900138 Global ID: T0605900138	<b>7940 MAIN</b>	<b>0 - 1/8 (0.000 mi.)</b>	<b>I104</b>	<b>486</b>
<b>SANTA ANA REGIONAL W</b> Database: ORANGE CO. LUST, Date of Government Version: 03/01/2021 Database: LUST REG 8, Date of Government Version: 02/14/2005 Database: LUST, Date of Government Version: 06/03/2021	<b>10632 BEACH BLVD</b>	<b>0 - 1/8 (0.000 mi.)</b>	<b>I136</b>	<b>634</b>

## EXECUTIVE SUMMARY

Status: Open - Site Assessment  
 Facility Id: 01UT024  
 Facility Status: Preliminary site assessment underway  
 Global Id: T0605978528  
 Global ID: T0605978528

**OCCS INC** **10680 FERN AVENUE** **0 - 1/8 (0.000 mi.)** **L213** **1247**

Database: ORANGE CO. LUST, Date of Government Version: 03/01/2021  
 Database: LUST REG 8, Date of Government Version: 02/14/2005  
 Database: LUST, Date of Government Version: 06/03/2021  
 Status: Completed - Case Closed  
 Facility Id: 89UT022  
 Facility Status: Case Closed  
 Global Id: T0605900900  
 Global ID: T0605900900

**7-ELEVEN STATION #24** **10499 BEACH BLVD** **NNW 0 - 1/8 (0.024 mi.)** **AL557** **2403**

Database: LUST REG 8, Date of Government Version: 02/14/2005  
 Facility Status: Pollution Characterization  
 Global ID: T0605996673

**7-ELEVEN STORE #2455** **10499 BEACH BLVD** **NNW 0 - 1/8 (0.024 mi.)** **AL559** **2405**

Database: ORANGE CO. LUST, Date of Government Version: 03/01/2021  
 Database: LUST, Date of Government Version: 06/03/2021  
 Status: Completed - Case Closed  
 Facility Id: 02UT004  
 Global Id: T0605996673

**KERN PRODUCTS** **8341 MONROE AVE** **ESE 0 - 1/8 (0.048 mi.)** **AQ574** **2503**

Database: LUST REG 8, Date of Government Version: 02/14/2005  
 Database: LUST, Date of Government Version: 06/03/2021  
 Status: Completed - Case Closed  
 Facility Status: Case Closed  
 Global Id: T0605900427  
 Global ID: T0605900427

**BEE LINE ASPHALT & C** **10821 DALE** **E 0 - 1/8 (0.099 mi.)** **AR605** **2705**

Database: ORANGE CO. LUST, Date of Government Version: 03/01/2021  
 Database: LUST REG 8, Date of Government Version: 02/14/2005  
 Database: LUST, Date of Government Version: 06/03/2021  
 Status: Completed - Case Closed  
 Facility Id: 90UT270  
 Facility Status: Case Closed  
 Global Id: T0605901298  
 Global ID: T0605901298

**SCE BARRE SUBSTATION** **8662 CERRITOS AVE** **ENE 1/8 - 1/4 (0.150 mi.)** **BA631** **2827**

Database: ORANGE CO. LUST, Date of Government Version: 03/01/2021  
 Database: LUST REG 8, Date of Government Version: 02/14/2005  
 Database: LUST, Date of Government Version: 06/03/2021  
 Status: Completed - Case Closed  
 Facility Id: 85UT099  
 Facility Status: Case Closed  
 Global Id: T0605964393  
 Global ID: T0605964393

**UNOCAL #7462** **8472 KATELLA AVE** **SE 1/8 - 1/4 (0.196 mi.)** **BE646** **2874**

Database: LUST REG 8, Date of Government Version: 02/14/2005  
 Facility Status: Remedial action (cleanup) Underway  
 Global ID: T0605901960

**UNOCAL COP #7462** **8472 KATELLA AVE** **SE 1/8 - 1/4 (0.196 mi.)** **BE652** **2905**

Database: ORANGE CO. LUST, Date of Government Version: 03/01/2021  
 Database: LUST, Date of Government Version: 06/03/2021

## EXECUTIVE SUMMARY

Status: Completed - Case Closed  
 Facility Id: 96UT033  
 Global Id: T0605901960

**CAMERON WELDING SUPP**                      **11061 DALE ST**                      **SE 1/8 - 1/4 (0.199 mi.)**                      **BG654**                      **2915**

Database: ORANGE CO. LUST, Date of Government Version: 03/01/2021  
 Database: LUST REG 8, Date of Government Version: 02/14/2005  
 Database: LUST, Date of Government Version: 06/03/2021  
 Status: Completed - Case Closed  
 Facility Id: 88UT158  
 Facility Status: Case Closed  
 Global Id: T0605900835  
 Global ID: T0605900835

**RESOURCE BUILDING MA**                      **10961 DALE AVE**                      **ESE 1/8 - 1/4 (0.202 mi.)**                      **BC657**                      **2930**

Database: ORANGE CO. LUST, Date of Government Version: 03/01/2021  
 Database: LUST REG 8, Date of Government Version: 02/14/2005  
 Database: LUST, Date of Government Version: 06/03/2021  
 Status: Completed - Case Closed  
 Facility Id: 96UT006  
 Facility Status: Post remedial action monitoring  
 Global Id: T0605901931  
 Global ID: T0605901931

**ROBINSON AND PREZIGO**                      **10950 DALE**                      **ESE 1/8 - 1/4 (0.204 mi.)**                      **BC660**                      **2944**

Database: ORANGE CO. LUST, Date of Government Version: 03/01/2021  
 Database: LUST REG 8, Date of Government Version: 02/14/2005  
 Database: LUST, Date of Government Version: 06/03/2021  
 Status: Completed - Case Closed  
 Facility Id: 87UT207  
 Facility Status: Case Closed  
 Global Id: T0605900684  
 Global ID: T0605900684

**P M MART**                      **8505 KATELLA AVE**                      **ESE 1/8 - 1/4 (0.217 mi.)**                      **BE665**                      **2981**

Database: LUST REG 8, Date of Government Version: 02/14/2005  
 Facility Status: Pollution Characterization  
 Global ID: T0605940476

**AUTO MAT**                      **8505**                      **ESE 1/8 - 1/4 (0.217 mi.)**                      **BE670**                      **3010**

Database: ORANGE CO. LUST, Date of Government Version: 03/01/2021  
 Database: LUST, Date of Government Version: 06/03/2021  
 Status: Completed - Case Closed  
 Facility Id: 97UT008  
 Global Id: T0605940476

**ARCO PM MART**                      **8511 KATELLA**                      **ESE 1/8 - 1/4 (0.233 mi.)**                      **BE685**                      **3076**

Database: ORANGE CO. LUST, Date of Government Version: 03/01/2021  
 Database: LUST REG 8, Date of Government Version: 02/14/2005  
 Database: LUST, Date of Government Version: 06/03/2021  
 Status: Completed - Case Closed  
 Facility Id: 86UT213  
 Facility Status: Case Closed  
 Global Id: T0605900244  
 Global ID: T0605900244

**555 AUTO CENTER**                      **8555 N KATELLA AVE**                      **ESE 1/4 - 1/2 (0.262 mi.)**                      **BI697**                      **3130**

Database: ORANGE CO. LUST, Date of Government Version: 03/01/2021  
 Facility Id: 87UT137

**555 AUTO CENTER**                      **8555 KATELLA**                      **ESE 1/4 - 1/2 (0.262 mi.)**                      **BI698**                      **3130**

Database: LUST REG 8, Date of Government Version: 02/14/2005  
 Database: LUST, Date of Government Version: 06/03/2021

## EXECUTIVE SUMMARY

Status: Completed - Case Closed

Facility Status: Case Closed

Global Id: T0605900364

Global ID: T0605900364

**PENN PIPE & SUPPLY C**                      **11121 DALE**                      **SE 1/4 - 1/2 (0.274 mi.)**      **BL700**      **3134**

Database: ORANGE CO. LUST, Date of Government Version: 03/01/2021

Database: LUST REG 8, Date of Government Version: 02/14/2005

Database: LUST, Date of Government Version: 06/03/2021

Status: Completed - Case Closed

Facility Id: 92UT001

Facility Status: Case Closed

Global Id: T0605901480

Global ID: T0605901480

**VISTA PAINT STORE**                      **8615 KATELLA AVE**                      **ESE 1/4 - 1/2 (0.280 mi.)**      **701**      **3138**

Database: ORANGE CO. LUST, Date of Government Version: 03/01/2021

Database: LUST REG 8, Date of Government Version: 02/14/2005

Database: LUST, Date of Government Version: 06/03/2021

Status: Completed - Case Closed

Facility Id: 87UT107

Facility Status: Post remedial action monitoring

Global Id: T0605900541

Global ID: T0605900541

**PICK YOUR PART AUTO**                      **1235 BEACH BLVD. S.**                      **NNW 1/4 - 1/2 (0.438 mi.)**      **BO708**      **3229**

Database: LUST REG 8, Date of Government Version: 02/14/2005

Database: LUST, Date of Government Version: 06/03/2021

Status: Completed - Case Closed

Facility Status: Preliminary site assessment workplan submitted

Global Id: T0605905177

Global ID: T0605905177

**WORLD OIL #72**                      **1201 BEACH BLVD**                      **NNW 1/4 - 1/2 (0.477 mi.)**      **BO712**      **3351**

Database: LUST REG 8, Date of Government Version: 02/14/2005

Facility Status: Case Closed

Global ID: T0605900465

**WORLD OIL STATION #7**                      **1201 S BEACH BLVD**                      **NNW 1/4 - 1/2 (0.477 mi.)**      **BO713**      **3353**

Database: ORANGE CO. LUST, Date of Government Version: 03/01/2021

Database: LUST, Date of Government Version: 06/03/2021

Status: Completed - Case Closed

Facility Id: 86UT045

Global Id: T0605900465

**TESORO REFINING & MA**                      **2800 W BALL RD**                      **NNE 1/4 - 1/2 (0.480 mi.)**      **BQ714**      **3358**

Database: LUST, Date of Government Version: 06/03/2021

Status: Completed - Case Closed

Global Id: T0605901193

**THRIFTY OIL #360**                      **2800 BALL RD**                      **NNE 1/4 - 1/2 (0.480 mi.)**      **BQ715**      **3373**

Database: LUST REG 8, Date of Government Version: 02/14/2005

Facility Status: Preliminary site assessment underway

Global ID: T0605901193

**92378**                      **2792 W BALL RD**                      **NNE 1/4 - 1/2 (0.491 mi.)**      **BQ716**      **3374**

Database: LUST, Date of Government Version: 06/03/2021

Status: Completed - Case Closed

Global Id: T0605901240

**CHEVRON #9-2378**                      **2792**                      **NNE 1/4 - 1/2 (0.491 mi.)**      **BQ717**      **3378**

Database: LUST REG 8, Date of Government Version: 02/14/2005

## EXECUTIVE SUMMARY

Facility Status: Case Closed  
Global ID: T0605901240

**CHEVRON STATION #923**      **2792 W BALL RD**      **NNE 1/4 - 1/2 (0.491 mi.)**      **BQ718**      **3380**

Database: ORANGE CO. LUST, Date of Government Version: 03/01/2021

Facility Id: 91UT033

Facility Id: 90UT217

**CHALLENGE MARKETING**      **10502 S MAGNOLIA AVE**      **ENE 1/4 - 1/2 (0.498 mi.)**      **BR721**      **3389**

Database: ORANGE CO. LUST, Date of Government Version: 03/01/2021

Facility Id: 92UT029

<u>Lower Elevation</u>	<u>Address</u>	<u>Direction / Distance</u>	<u>Map ID</u>	<u>Page</u>
<b>BAXTER GRIFFIN</b> Database: ORANGE CO. LUST, Date of Government Version: 03/01/2021 Database: LUST REG 8, Date of Government Version: 02/14/2005 Database: LUST, Date of Government Version: 06/03/2021 Status: Completed - Case Closed Facility Id: 94UT027 Facility Status: Case Closed Global Id: T0605901747 Global ID: T0605901747	<b>8210 MONROE</b>	<b>0 - 1/8 (0.000 mi.)</b>	<b>Q223</b>	<b>1284</b>
<b>SOLAG DISPOSAL</b> Database: LUST REG 8, Date of Government Version: 02/14/2005 Facility Status: Case Closed Global ID: T0605901465	<b>8270 MONROE</b>	<b>0 - 1/8 (0.000 mi.)</b>	<b>X254</b>	<b>1390</b>
<b>SOLAG DISPOSAL</b> Database: ORANGE CO. LUST, Date of Government Version: 03/01/2021 Database: LUST, Date of Government Version: 06/03/2021 Status: Completed - Case Closed Facility Id: 91UT140 Global Id: T0605901465	<b>8270 MONROE</b>	<b>0 - 1/8 (0.000 mi.)</b>	<b>X263</b>	<b>1402</b>
<b>CALIFORNIA SHIPPING</b> Database: ORANGE CO. LUST, Date of Government Version: 03/01/2021 Database: LUST REG 8, Date of Government Version: 02/14/2005 Database: LUST, Date of Government Version: 06/03/2021 Status: Completed - Case Closed Facility Id: 90UT184 Facility Status: Pollution Characterization Global Id: T0605901225 Global ID: T0605901225	<b>8151 ELECTRIC AVE</b>	<b>0 - 1/8 (0.000 mi.)</b>	<b>Q319</b>	<b>1554</b>
<b>CALIFORNIA COMFORT V</b> Database: ORANGE CO. LUST, Date of Government Version: 03/01/2021 Database: LUST REG 8, Date of Government Version: 02/14/2005 Database: LUST, Date of Government Version: 06/03/2021 Status: Completed - Case Closed Facility Id: 90UT081 Facility Status: Pollution Characterization Global Id: T0605901119 Global ID: T0605901119	<b>8130 ELECTRIC AVE</b>	<b>0 - 1/8 (0.000 mi.)</b>	<b>AC346</b>	<b>1616</b>
<b>WESTERN AVENUE PROPE</b> Database: ORANGE CO. LUST, Date of Government Version: 03/01/2021 Database: LUST REG 8, Date of Government Version: 02/14/2005 Database: LUST, Date of Government Version: 06/03/2021	<b>8181 ELECTRIC</b>	<b>0 - 1/8 (0.000 mi.)</b>	<b>AC376</b>	<b>1703</b>



## EXECUTIVE SUMMARY

Status: Completed - Case Closed  
 Facility Id: 89UT140  
 Facility Status: Case Closed  
 Global Id: T0605900705  
 Global ID: T0605900705

**HARPERS BACKHOE SERV** **8231 ELECTRIC AVE** **0 - 1/8 (0.000 mi.)** **AD385** **1727**

Database: ORANGE CO. LUST, Date of Government Version: 03/01/2021  
 Database: LUST, Date of Government Version: 06/03/2021  
 Status: Completed - Case Closed  
 Facility Id: 93UT023  
 Global Id: T0605901696

**HARPERS BACKHOE SERV** **8231 ELECTRIC** **0 - 1/8 (0.000 mi.)** **AD392** **1745**

Database: LUST REG 8, Date of Government Version: 02/14/2005  
 Facility Status: Case Closed  
 Global ID: T0605901696

**JOHNSON & TURNER PAI** **8241 ELECTRIC AVE** **0 - 1/8 (0.000 mi.)** **AD451** **1889**

Database: ORANGE CO. LUST, Date of Government Version: 03/01/2021  
 Database: LUST REG 8, Date of Government Version: 02/14/2005  
 Database: LUST, Date of Government Version: 06/03/2021  
 Status: Completed - Case Closed  
 Facility Id: 89UT111  
 Facility Status: Case Closed  
 Global Id: T0605900986  
 Global ID: T0605900986

**ABEL CONCRETE** **8251 KATELLA AVE** **0 - 1/8 (0.000 mi.)** **AG504** **2147**

Database: ORANGE CO. LUST, Date of Government Version: 03/01/2021  
 Database: LUST REG 8, Date of Government Version: 02/14/2005  
 Database: LUST, Date of Government Version: 06/03/2021  
 Status: Completed - Case Closed  
 Facility Id: 96UT046  
 Facility Status: Preliminary site assessment underway  
 Global Id: T0605902009  
 Global ID: T0605902009

**G&M OIL CO. #50** **10961 BEACH BLVD** **0 - 1/8 (0.000 mi.)** **AJ509** **2154**

Database: ORANGE CO. LUST, Date of Government Version: 03/01/2021  
 Database: LUST, Date of Government Version: 06/03/2021  
 Status: Open - Site Assessment  
 Facility Id: 96UT036  
 Global Id: T0605901965

**G & M OIL #50** **10961 BEACH BLVD** **0 - 1/8 (0.000 mi.)** **AJ531** **2306**

Database: LUST REG 8, Date of Government Version: 02/14/2005  
 Facility Status: Pollution Characterization  
 Global ID: T0605901965

**UNITED ELECTRIC** **8032 CHESTER AVE** **0 - 1/8 (0.000 mi.)** **AJ544** **2373**

Database: ORANGE CO. LUST, Date of Government Version: 03/01/2021  
 Database: LUST REG 8, Date of Government Version: 02/14/2005  
 Database: LUST, Date of Government Version: 06/03/2021  
 Status: Completed - Case Closed  
 Facility Id: 87UT255  
 Facility Status: Case Closed  
 Global Id: T0605900587  
 Global ID: T0605900587

**AMERICAN CAMPER SHEL** **11151 BEACH** **SSW 0 - 1/8 (0.046 mi.)** **AP572** **2498**

Database: ORANGE CO. LUST, Date of Government Version: 03/01/2021  
 Database: LUST REG 8, Date of Government Version: 02/14/2005  
 Database: LUST, Date of Government Version: 06/03/2021

## EXECUTIVE SUMMARY

Status: Completed - Case Closed  
 Facility Id: 93UT061  
 Facility Status: Case Closed  
 Global Id: T0605901690  
 Global ID: T0605901690

**CAL TRANS** **8122 KATELLA** **S 0 - 1/8 (0.054 mi.)** **AS580** **2521**

Database: ORANGE CO. LUST, Date of Government Version: 03/01/2021  
 Database: LUST REG 8, Date of Government Version: 02/14/2005  
 Database: LUST, Date of Government Version: 06/03/2021  
 Status: Completed - Case Closed  
 Facility Id: 92UT024  
 Facility Status: Case Closed  
 Global Id: T0605921871  
 Global ID: T0605921871

**MARWIN CONSTRUCTION** **10755 OAK ST** **W 0 - 1/8 (0.100 mi.)** **AW608** **2710**

Database: ORANGE CO. LUST, Date of Government Version: 03/01/2021  
 Database: LUST REG 8, Date of Government Version: 02/14/2005  
 Database: LUST, Date of Government Version: 06/03/2021  
 Status: Completed - Case Closed  
 Facility Id: 87UT228  
 Facility Status: Case Closed  
 Global Id: T0605900555  
 Global ID: T0605900555

**CITY OF STANTON** **11100 CEDAR** **SW 1/8 - 1/4 (0.144 mi.)** **AZ630** **2823**

Database: ORANGE CO. LUST, Date of Government Version: 03/01/2021  
 Database: LUST REG 8, Date of Government Version: 02/14/2005  
 Database: LUST, Date of Government Version: 06/03/2021  
 Status: Completed - Case Closed  
 Facility Id: 89UT145  
 Facility Status: Case Closed  
 Global Id: T0605900803  
 Global ID: T0605900803

**KATELLA HOSPITAL** **7770 KATELLA** **SW 1/8 - 1/4 (0.173 mi.)** **BB636** **2858**

Database: ORANGE CO. LUST, Date of Government Version: 03/01/2021  
 Database: LUST REG 8, Date of Government Version: 02/14/2005  
 Database: LUST, Date of Government Version: 06/03/2021  
 Status: Completed - Case Closed  
 Facility Id: 98UT020  
 Facility Status: Case Closed  
 Global Id: T0605902150  
 Global ID: T0605902150

**INSTA - TUNE** **11462 BEACH** **S 1/4 - 1/2 (0.347 mi.)** **BM702** **3142**

Database: ORANGE CO. LUST, Date of Government Version: 03/01/2021  
 Database: LUST REG 8, Date of Government Version: 02/14/2005  
 Database: LUST, Date of Government Version: 06/03/2021  
 Status: Completed - Case Closed  
 Facility Id: 91UT056  
 Facility Status: Case Closed  
 Global Id: T0605901390  
 Global ID: T0605901390

**TOSCO - 76 #5635** **7501 KATELLA AVE** **WSW 1/4 - 1/2 (0.385 mi.)** **703** **3146**

Database: ORANGE CO. LUST, Date of Government Version: 03/01/2021  
 Database: LUST REG 8, Date of Government Version: 02/14/2005  
 Database: LUST, Date of Government Version: 06/03/2021

## EXECUTIVE SUMMARY

Status: Open - Remediation  
 Facility Id: 91UT022  
 Facility Status: Remediation Plan  
 Global Id: T0605901383  
 Global ID: T0605901383

**THRIFTY OIL #361** **11500 BEACH BLVD** **S 1/4 - 1/2 (0.388 mi.)** **BM704** **3160**

Database: ORANGE CO. LUST, Date of Government Version: 03/01/2021  
 Database: LUST REG 8, Date of Government Version: 02/14/2005  
 Database: LUST, Date of Government Version: 06/03/2021  
 Status: Open - Remediation  
 Facility Id: 87UT071  
 Facility Status: Remedial action (cleanup) Underway  
 Global Id: T0605900511  
 Global ID: T0605900511

**ARCO** **7470 CERRITOS** **WNW 1/4 - 1/2 (0.389 mi.)** **BN705** **3171**

Database: ORANGE CO. LUST, Date of Government Version: 03/01/2021  
 Database: LUST REG 8, Date of Government Version: 02/14/2005  
 Database: LUST, Date of Government Version: 06/03/2021  
 Status: Completed - Case Closed  
 Facility Id: 89UT070  
 Facility Id: 99UT060  
 Facility Id: 87UT100  
 Facility Status: Case Closed  
 Global Id: T0605965997  
 Global Id: T0605929011  
 Global Id: T0605900939  
 Global ID: T0605900939

**SN&MLAJ, INC.** **7470 CERRITOS AVE** **WNW 1/4 - 1/2 (0.389 mi.)** **BN706** **3192**

Database: LUST REG 8, Date of Government Version: 02/14/2005  
 Facility Status: Pollution Characterization  
 Global ID: T0605929011

**RUSS YOUNG** **7542 INDUSTRIAL** **WSW 1/4 - 1/2 (0.412 mi.)** **707** **3226**

Database: ORANGE CO. LUST, Date of Government Version: 03/01/2021  
 Database: LUST REG 8, Date of Government Version: 02/14/2005  
 Database: LUST, Date of Government Version: 06/03/2021  
 Status: Completed - Case Closed  
 Facility Id: 86UT050  
 Facility Status: Case Closed  
 Global Id: T0605900258  
 Global ID: T0605900258

**CR AND R INC** **11292 WESTERN AVE** **SW 1/4 - 1/2 (0.464 mi.)** **BP709** **3235**

Database: LUST REG 8, Date of Government Version: 02/14/2005  
 Facility Status: Pollution Characterization  
 Global ID: T0605999023

**CR R INC** **11292 WESTERN AVE** **SW 1/4 - 1/2 (0.464 mi.)** **BP710** **3240**

Database: ORANGE CO. LUST, Date of Government Version: 03/01/2021  
 Database: LUST, Date of Government Version: 06/03/2021  
 Status: Completed - Case Closed  
 Facility Id: 00UT005  
 Global Id: T0605999023

**MODERN ALLOYS INC** **11172 WESTERN AVE** **SW 1/4 - 1/2 (0.471 mi.)** **711** **3298**

Database: ORANGE CO. LUST, Date of Government Version: 03/01/2021  
 Database: LUST REG 8, Date of Government Version: 02/14/2005  
 Database: LUST, Date of Government Version: 06/03/2021

## EXECUTIVE SUMMARY

Status: Completed - Case Closed  
 Facility Id: 97UT053  
 Facility Id: 93UT002  
 Facility Status: Case Closed  
 Global Id: T0605902115  
 Global Id: T0605901639  
 Global ID: T0605901639

CPS-SLIC: Cleanup Program Sites (CPS; also known as Site Cleanups [SC] and formerly known as Spills, Leaks, Investigations, and Cleanups [SLIC] sites) included in GeoTracker. GeoTracker is the Water Boards data management system for sites that impact, or have the potential to impact, water quality in California, with emphasis on groundwater.

A review of the CPS-SLIC list, as provided by EDR, has revealed that there is 1 CPS-SLIC site within approximately 0.5 miles of the target property.

<u>Equal/Higher Elevation</u>	<u>Address</u>	<u>Direction / Distance</u>	<u>Map ID</u>	<u>Page</u>
HOLLANDER INDUSTRIAL Database: CPS-SLIC, Date of Government Version: 06/03/2021 Facility Status: Open - Site Assessment Global Id: T10000014957	10521-10579 DALE AVE	0 - 1/8 (0.000 mi.)	E131	632

### ***State and tribal registered storage tank lists***

UST: The Underground Storage Tank database contains registered USTs. USTs are regulated under Subtitle I of the Resource Conservation and Recovery Act (RCRA). The data come from the State Water Resources Control Board's Hazardous Substance Storage Container Database.

A review of the UST list, as provided by EDR, has revealed that there are 47 UST sites within approximately 0.25 miles of the target property.

<u>Equal/Higher Elevation</u>	<u>Address</u>	<u>Direction / Distance</u>	<u>Map ID</u>	<u>Page</u>
OSCARS AUTO CENTER Database: UST, Date of Government Version: 06/03/2021 Facility Id: 3019	8046 MAIN ST	0 - 1/8 (0.000 mi.)	I120	614
BEACH MINI MART Database: UST, Date of Government Version: 06/03/2021 Facility Id: 6682	10632 BEACH BLVD	0 - 1/8 (0.000 mi.)	I135	634
FLEMMING TRACTOR SER Database: UST, Date of Government Version: 06/03/2021 Facility Id: 19841	8170 MONROE AVE	0 - 1/8 (0.000 mi.)	Q186	1178
CONVENIENCE TOWING & Database: UST, Date of Government Version: 06/03/2021 Facility Id: 8906	10732 CHESTNUT AVE	0 - 1/8 (0.000 mi.)	R196	1208
PURRFECT AUTO SERVIC Database: UST, Date of Government Version: 06/03/2021 Facility Id: 19477 Facility Id: 15718	10711 BEACH BLVD # 3	0 - 1/8 (0.000 mi.)	T246	1330
BOBS TOWING Database: UST, Date of Government Version: 06/03/2021	8230 PACIFIC ST	0 - 1/8 (0.000 mi.)	U308	1518

## EXECUTIVE SUMMARY

Facility Id: 6675				
COUCH & PHILIPPI INC	10680 FERN AVE	0 - 1/8 (0.000 mi.)	L312	1541
Database: UST, Date of Government Version: 06/03/2021				
Facility Id: 1556				
BUDDY WILSON -PROPER	8231 MONROE AVE	0 - 1/8 (0.000 mi.)	Q402	1757
Database: UST, Date of Government Version: 06/03/2021				
Facility Id: 11866				
STANTON METAL PRODUC	7931 PACIFIC ST	0 - 1/8 (0.000 mi.)	T430	1805
Database: UST, Date of Government Version: 06/03/2021				
Facility Id: 10620				
CUL A QUIP	8237 MONROE AVE	0 - 1/8 (0.000 mi.)	Q457	1955
Database: UST, Date of Government Version: 06/03/2021				
Facility Id: 7636				
7 - ELEVEN FOOD STOR	10499 BEACH BLVD	NNW 0 - 1/8 (0.024 mi.)	AL556	2403
Database: UST, Date of Government Version: 06/03/2021				
Facility Id: 4572				
7-ELEVEN	10499 BEACH	NNW 0 - 1/8 (0.024 mi.)	AL558	2405
Database: ORANGE CO. UST, Date of Government Version: 04/29/2021				
Facility Id: FA24077				
<b>BEE LINE ASPHALT CO</b>	<b>10821 DALE AVE</b>	<b>E 0 - 1/8 (0.099 mi.)</b>	<b>AR606</b>	<b>2709</b>
Database: UST, Date of Government Version: 06/03/2021				
Facility Id: 5247				
NANCY ROHRS & MARK L	10961 DALE AVE	ESE 1/8 - 1/4 (0.138 mi.)	AY626	2819
Database: UST, Date of Government Version: 06/03/2021				
Facility Id: 6678				
ALLEC TRUCKING	10881 DALE AVE	ESE 1/8 - 1/4 (0.180 mi.)	BC639	2863
Database: UST, Date of Government Version: 06/03/2021				
Facility Id: 11487				
G&M OIL CO. #156	8472 KATELLA AVE	SE 1/8 - 1/4 (0.196 mi.)	BE651	2904
Database: UST, Date of Government Version: 06/03/2021				
Database: ORANGE CO. UST, Date of Government Version: 04/29/2021				
Facility Id: FA0050738				
Facility Id: FA0050738				
Facility Id: 4578				
<b>P M MART</b>	<b>8505 KATELLA AVE</b>	<b>ESE 1/8 - 1/4 (0.217 mi.)</b>	<b>BE665</b>	<b>2981</b>
Database: UST, Date of Government Version: 06/03/2021				
Database: ORANGE CO. UST, Date of Government Version: 04/29/2021				
Facility Id: FA0024165				
Facility Id: 5246				
AUTOMAT OIL	8505 KATELLA	ESE 1/8 - 1/4 (0.217 mi.)	BE666	2983
Database: ORANGE CO. UST, Date of Government Version: 04/29/2021				
Facility Id: FA24165				
AUTOMAT STATION	8505 KATELLA AVE.	ESE 1/8 - 1/4 (0.217 mi.)	BE667	2983
Database: UST CLOSURE, Date of Government Version: 05/20/2021				
<b>MEL SMITH ELECTRIC I</b>	<b>8520 CENTRAL AVE</b>	<b>ESE 1/8 - 1/4 (0.217 mi.)</b>	<b>BI673</b>	<b>3023</b>
Database: UST, Date of Government Version: 06/03/2021				
Facility Id: 4573				
<b>M A T</b>	<b>8519 KATELLA AVE</b>	<b>ESE 1/8 - 1/4 (0.229 mi.)</b>	<b>BE682</b>	<b>3072</b>
Database: UST, Date of Government Version: 06/03/2021				

## EXECUTIVE SUMMARY

Facility Id: 9203  
 PENN PIPE & SUPPLY 11121 DALE AVE SE 1/8 - 1/4 (0.235 mi.) BG688 3086  
 Database: UST, Date of Government Version: 06/03/2021  
 Facility Id: 6684

<u>Lower Elevation</u>	<u>Address</u>	<u>Direction / Distance</u>	<u>Map ID</u>	<u>Page</u>
BAXTER GRIFFIN CO Database: UST, Date of Government Version: 06/03/2021 Facility Id: 6676	8210 MONROE AVE	0 - 1/8 (0.000 mi.)	Q226	1288
STANTON FIRE DEPT Database: UST, Date of Government Version: 06/03/2021 Facility Id: 11495	7871 PACIFIC ST	0 - 1/8 (0.000 mi.)	K268	1419
CALIFORNIA SHIPPING Database: UST CLOSURE, Date of Government Version: 05/20/2021	8151 ELECTRIC AVENUE	0 - 1/8 (0.000 mi.)	Q318	1554
<b>CALIFORNIA SHIPPING</b> Database: UST, Date of Government Version: 06/03/2021 Facility Id: 5971	<b>8151 ELECTRIC AVE</b>	<b>0 - 1/8 (0.000 mi.)</b>	<b>Q319</b>	<b>1554</b>
CALIFORNIA COMFORT V Database: UST CLOSURE, Date of Government Version: 05/20/2021	8130 ELECTRIC AVENUE	0 - 1/8 (0.000 mi.)	AC342	1614
RON'S PLUMBING Database: UST, Date of Government Version: 06/03/2021 Facility Id: 8855	10671 FLOWER AVE	0 - 1/8 (0.000 mi.)	AB347	1626
WESTERN AVENUES PROP Database: UST, Date of Government Version: 06/03/2021 Facility Id: 5017	8130 ELECTRIC AVE	0 - 1/8 (0.000 mi.)	AC354	1636
CHARBONNEAUS TRACTOR Database: UST, Date of Government Version: 06/03/2021 Facility Id: 7726	8181 ELECTRIC AVE	0 - 1/8 (0.000 mi.)	AC377	1707
<b>HARPERS BACKHOE SERV</b> Database: UST, Date of Government Version: 06/03/2021 Facility Id: 7068	<b>8231 ELECTRIC AVE</b>	<b>0 - 1/8 (0.000 mi.)</b>	<b>AD385</b>	<b>1727</b>
ROBERT MILLS LANDSCA Database: UST, Date of Government Version: 06/03/2021 Facility Id: 12012	10652 FLOWER AVE	0 - 1/8 (0.000 mi.)	P420	1788
SOUTHERN PACIFIC RAI Database: UST, Date of Government Version: 06/03/2021 Facility Id: 11503	7800 PACIFIC ST	0 - 1/8 (0.000 mi.)	K429	1805
<b>JOHNSON &amp; TURNER PAI</b> Database: UST, Date of Government Version: 06/03/2021 Facility Id: 1161	<b>8241 ELECTRIC AVE</b>	<b>0 - 1/8 (0.000 mi.)</b>	<b>AD451</b>	<b>1889</b>
TARGET STATION #32 Database: UST, Date of Government Version: 06/03/2021 Facility Id: 5045	10961 BEACH BLVD # 3	0 - 1/8 (0.000 mi.)	AJ469	1972
<b>KATELLA PLYWOOD &amp; LU</b> Database: UST, Date of Government Version: 06/03/2021 Facility Id: 8114	<b>8121 KATELLA AVE</b>	<b>0 - 1/8 (0.000 mi.)</b>	<b>AI473</b>	<b>1981</b>
<b>ORCO BLOCK COMPANY I</b> Database: UST, Date of Government Version: 06/03/2021 Database: ORANGE CO. UST, Date of Government Version: 04/29/2021	<b>8042 KATELLA AVE</b>	<b>0 - 1/8 (0.000 mi.)</b>	<b>AF475</b>	<b>1988</b>

## EXECUTIVE SUMMARY

Facility Id: FA24109 Facility Id: FA0024109				
ORCO BLOCK & HARDSCA	8042 KATELLA AVE	0 - 1/8 (0.000 mi.)	AF476	1988
Database: UST, Date of Government Version: 06/03/2021 Facility Id: FA0024109				
<b>ABEL CONCRETE</b>	<b>8251 KATELLA AVE</b>	<b>0 - 1/8 (0.000 mi.)</b>	<b>AG504</b>	<b>2147</b>
Database: UST, Date of Government Version: 06/03/2021 Facility Id: 17742				
G & M OIL # 50	10961 BEACH BLVD # 5	0 - 1/8 (0.000 mi.)	AJ522	2242
Database: UST, Date of Government Version: 06/03/2021 Database: ORANGE CO. UST, Date of Government Version: 04/29/2021 Facility Id: FA0024680 Facility Id: FA24680 Facility Id: FA0024680 Facility Id: 16865 Facility Id: 7356				
<b>UNITED ELECTRIC</b>	<b>8032 CHESTER AVE</b>	<b>0 - 1/8 (0.000 mi.)</b>	<b>AJ544</b>	<b>2373</b>
Database: UST, Date of Government Version: 06/03/2021 Facility Id: 8854				
FORD WHOLESALE CO IN	8302 KATELLA AVE	SE 0 - 1/8 (0.043 mi.)	AO570	2476
Database: UST, Date of Government Version: 06/03/2021 Database: ORANGE CO. UST, Date of Government Version: 04/29/2021 Facility Id: FA24303 Facility Id: FA0024303 Facility Id: FA0024303				
<b>ELEANOR PERRIER</b>	<b>11151 BEACH BLVD</b>	<b>SSW 0 - 1/8 (0.046 mi.)</b>	<b>AP573</b>	<b>2502</b>
Database: UST, Date of Government Version: 06/03/2021 Facility Id: 8852				
<b>CAL TRANS STANTON MT</b>	<b>8122 KATELLA AVE</b>	<b>S 0 - 1/8 (0.054 mi.)</b>	<b>AS578</b>	<b>2513</b>
Database: UST, Date of Government Version: 06/03/2021 Facility Id: 7070				
ORANGE COUNTY SHERIF	11100 CEDAR STREET	SW 1/8 - 1/4 (0.144 mi.)	AZ629	2823
Database: UST, Date of Government Version: 06/03/2021 Database: ORANGE CO. UST, Date of Government Version: 04/29/2021 Facility Id: FA0024940 Facility Id: 9094				
SUNCREST HOSPITAL OF	7770 KATELLA AVE	SW 1/8 - 1/4 (0.173 mi.)	BB637	2861
Database: UST, Date of Government Version: 06/03/2021 Facility Id: 7167				
MAGAY HANNA	7652 CERRITOS AVE	WNW 1/8 - 1/4 (0.198 mi.)	BF653	2915
Database: UST, Date of Government Version: 06/03/2021 Facility Id: 11484				

AST: A listing of aboveground storage tank petroleum storage tank locations.

A review of the AST list, as provided by EDR, has revealed that there are 8 AST sites within approximately 0.25 miles of the target property.

<u>Equal/Higher Elevation</u>	<u>Address</u>	<u>Direction / Distance</u>	<u>Map ID</u>	<u>Page</u>
Not reported	10670 DALE ST	0 - 1/8 (0.000 mi.)	Z245	1330
Database: AST, Date of Government Version: 07/06/2016				



## EXECUTIVE SUMMARY

<u>Equal/Higher Elevation</u>	<u>Address</u>	<u>Direction / Distance</u>	<u>Map ID</u>	<u>Page</u>
SCE - BARRE PEAKER G Database: AST, Date of Government Version: 07/06/2016	10670 DALE AVENUE	0 - 1/8 (0.000 mi.)	Z249	1371
Not reported Database: AST, Date of Government Version: 07/06/2016	10761 COURT AVE	0 - 1/8 (0.000 mi.)	Y400	1756
<b>ADMORE AUTO DISMANT</b> Database: AST, Date of Government Version: 07/06/2016	<b>8188 KATELLA</b>	<b>SSE 0 - 1/8 (0.113 mi.)</b>	<b>AX610</b>	<b>2720</b>
Not reported Database: AST, Date of Government Version: 07/06/2016	8188 KATELLA AVE	SSE 0 - 1/8 (0.113 mi.)	AX611	2748
<b>MEL SMITH ELECTRIC I</b> Database: AST, Date of Government Version: 07/06/2016	<b>8520 CENTRAL AVE</b>	<b>ESE 1/8 - 1/4 (0.217 mi.)</b>	<b>BI673</b>	<b>3023</b>
<u>Lower Elevation</u>	<u>Address</u>	<u>Direction / Distance</u>	<u>Map ID</u>	<u>Page</u>
<b>HARPERS BACKHOE SERV</b> Database: AST, Date of Government Version: 07/06/2016	<b>8231 ELECTRIC</b>	<b>0 - 1/8 (0.000 mi.)</b>	<b>AD392</b>	<b>1745</b>
ORCO BLOCK COMPANY S Database: AST, Date of Government Version: 07/06/2016	8042 KATELLA AVE	0 - 1/8 (0.000 mi.)	AF511	2188

### ***State and tribal voluntary cleanup sites***

VCP: Contains low threat level properties with either confirmed or unconfirmed releases and the project proponents have request that DTSC oversee investigation and/or cleanup activities and have agreed to provide coverage for DTSC's costs.

A review of the VCP list, as provided by EDR, and dated 04/23/2021 has revealed that there is 1 VCP site within approximately 0.5 miles of the target property.

<u>Equal/Higher Elevation</u>	<u>Address</u>	<u>Direction / Distance</u>	<u>Map ID</u>	<u>Page</u>
<b>QUICKSAND</b> Status: Active Facility Id: 70000085	<b>8358 STANDUSTRIAL ST</b>	<b>0 - 1/8 (0.000 mi.)</b>	<b>M381</b>	<b>1716</b>

### **ADDITIONAL ENVIRONMENTAL RECORDS**

#### ***Local Lists of Landfill / Solid Waste Disposal Sites***

SWRCY: A listing of recycling facilities in California.

A review of the SWRCY list, as provided by EDR, and dated 06/04/2021 has revealed that there are 2 SWRCY sites within approximately 0.5 miles of the target property.

<u>Lower Elevation</u>	<u>Address</u>	<u>Direction / Distance</u>	<u>Map ID</u>	<u>Page</u>
<b>GOLDEN RECYCLE CO</b> Cert Id: RC256064.001	<b>8352 KATELLA AVE</b>	<b>SE 0 - 1/8 (0.076 mi.)</b>	<b>AO593</b>	<b>2667</b>
<b>C R AND R RECYCLING</b>	<b>11262 WESTERN</b>	<b>SW 1/4 - 1/2 (0.494 mi.)</b>	<b>BP720</b>	<b>3382</b>

## EXECUTIVE SUMMARY

Cert Id: RC0697

HAULERS: A listing of registered waste tire haulers.

A review of the HAULERS list, as provided by EDR, and dated 11/23/2020 has revealed that there is 1 HAULERS site within approximately 0.001 miles of the target property.

<u>Equal/Higher Elevation</u>	<u>Address</u>	<u>Direction / Distance</u>	<u>Map ID</u>	<u>Page</u>
<b>HENRY'S TIRES</b> Facility ID: 1791912	<b>8042 CERRITOS AVE UN</b>	<b>0 - 1/8 (0.000 mi.)</b>	<b>B149</b>	<b>1019</b>

### **Local Lists of Hazardous waste / Contaminated Sites**

CDL: A listing of drug lab locations. Listing of a location in this database does not indicate that any illegal drug lab materials were or were not present there, and does not constitute a determination that the location either requires or does not require additional cleanup work.

A review of the CDL list, as provided by EDR, and dated 12/31/2019 has revealed that there are 2 CDL sites within approximately 0.001 miles of the target property.

<u>Equal/Higher Elevation</u>	<u>Address</u>	<u>Direction / Distance</u>	<u>Map ID</u>	<u>Page</u>
Not reported Facility Id: 1995-09-064	8440 CERRITOS BLVD,	0 - 1/8 (0.000 mi.)	E36	157
Not reported Facility Id: 1999-10-088	10641 FERN AVE	0 - 1/8 (0.000 mi.)	N153	1043

CERS HAZ WASTE: List of sites in the California Environmental Protection Agency (CalEPA) Regulated Site Portal which fall under the Hazardous Chemical Management, Hazardous Waste Onsite Treatment, Household Hazardous Waste Collection, Hazardous Waste Generator, and RCRA LQ HW Generator programs.

A review of the CERS HAZ WASTE list, as provided by EDR, and dated 04/19/2021 has revealed that there are 44 CERS HAZ WASTE sites within approximately 0.25 miles of the target property.

<u>Equal/Higher Elevation</u>	<u>Address</u>	<u>Direction / Distance</u>	<u>Map ID</u>	<u>Page</u>
<b>GARDNER TRACTOR SERV</b>	<b>10552 CHESTNUT AVE</b>	<b>0 - 1/8 (0.000 mi.)</b>	<b>B16</b>	<b>67</b>
<b>OC MOBILE MOTORSPORT</b>	<b>8042 CERRITOS UNIT G</b>	<b>0 - 1/8 (0.000 mi.)</b>	<b>B18</b>	<b>78</b>
<b>CUSTOM PIPE &amp; COUPLI</b>	<b>10560 FERN AVE</b>	<b>0 - 1/8 (0.000 mi.)</b>	<b>G65</b>	<b>222</b>
<b>CITY COLLISION CENTE</b>	<b>8250 CERRITOS AVE</b>	<b>0 - 1/8 (0.000 mi.)</b>	<b>A112</b>	<b>535</b>
<b>ABCO MFG CO</b>	<b>8062 MAIN ST</b>	<b>0 - 1/8 (0.000 mi.)</b>	<b>J116</b>	<b>601</b>
<b>ALL METALS PROCESSIN</b>	<b>8401 STANDUSTRIAL ST</b>	<b>0 - 1/8 (0.000 mi.)</b>	<b>M141</b>	<b>661</b>
<b>HENRY'S TIRES</b>	<b>8042 CERRITOS AVE UN</b>	<b>0 - 1/8 (0.000 mi.)</b>	<b>B149</b>	<b>1019</b>
<b>PARKS BODY SHOP</b>	<b>10522 CHESTNUT AVE</b>	<b>0 - 1/8 (0.000 mi.)</b>	<b>B152</b>	<b>1029</b>
<b>NEWCOMB SPRING OF CA</b>	<b>8380 CERRITOS AVE</b>	<b>0 - 1/8 (0.000 mi.)</b>	<b>D166</b>	<b>1087</b>
<b>STANTON RADIATOR INC</b>	<b>10645 BEACH BLVD</b>	<b>0 - 1/8 (0.000 mi.)</b>	<b>P172</b>	<b>1114</b>
<b>A-1 ACCURATE AUTOMOT</b>	<b>10831 COURT AVE</b>	<b>0 - 1/8 (0.000 mi.)</b>	<b>W267</b>	<b>1411</b>
<b>K&amp;G READY MIX, INC.</b>	<b>8237 MONROE AVE</b>	<b>0 - 1/8 (0.000 mi.)</b>	<b>Q277</b>	<b>1432</b>
<b>CITY OF STANTON CORP</b>	<b>8100 PACIFIC ST</b>	<b>0 - 1/8 (0.000 mi.)</b>	<b>AA281</b>	<b>1445</b>
<b>TQ AUTO SERVICE &amp; RE</b>	<b>10661 CHESTNUT AVE</b>	<b>0 - 1/8 (0.000 mi.)</b>	<b>R298</b>	<b>1489</b>
<b>DV TRAILERS</b>	<b>8072 MONROE AVENUE</b>	<b>0 - 1/8 (0.000 mi.)</b>	<b>S351</b>	<b>1630</b>

## EXECUTIVE SUMMARY

<u>Equal/Higher Elevation</u>	<u>Address</u>	<u>Direction / Distance</u>	<u>Map ID</u>	<u>Page</u>
T/A PUMP SALES AND S	10770 BEACH BLVD	0 - 1/8 (0.000 mi.)	S365	1659
PURRFECT AUTO SERVIC	10711 BEACH BLVD	0 - 1/8 (0.000 mi.)	T427	1794
SOUTHERN CALIFORNIA	10670 DALE AVE	0 - 1/8 (0.000 mi.)	Z437	1832
GREAT SCOTT TREE SER	10761 COURT AVE	0 - 1/8 (0.000 mi.)	Y445	1873
STANTON ENERGY RELIA	10711 DALE AVE	E 0 - 1/8 (0.033 mi.)	Z563	2423
ORANGE COUNTY BOAT R	8351 MONROE AVE	ESE 0 - 1/8 (0.059 mi.)	AQ584	2537
ADMORE AUTO DISMANT	8188 KATELLA	SSE 0 - 1/8 (0.113 mi.)	AX610	2720
HOT ROD & HOGS	8400 MONROE AVE #4	ESE 0 - 1/8 (0.116 mi.)	AU616	2759
COAST TO COAST CAR R	8447 KATELLA AVE	ESE 1/8 - 1/4 (0.167 mi.)	AY635	2845
STANTON WHOLESALE TI	10971 DALE AVE	ESE 1/8 - 1/4 (0.195 mi.)	BE643	2869
G&M OIL CO. #156	8472 KATELLA AVE	SE 1/8 - 1/4 (0.196 mi.)	BE648	2877
PYTHON INJECTION INC	8625 CENTRAL AVE NO	ESE 1/8 - 1/4 (0.215 mi.)	BH664	2957
UNITED #015	8505 KATELLA AVE	ESE 1/8 - 1/4 (0.217 mi.)	BE669	2986
B & J AUTO REPAIR	10281 BEACH BLVD	NNW 1/8 - 1/4 (0.220 mi.)	BJ677	3030
C&F WIRE PRODUCTS DI	8536 CENTRAL AVE	ESE 1/8 - 1/4 (0.221 mi.)	BH680	3041
ADVANCED DISPLAY SYS	8614 CENTRAL AVE	ESE 1/8 - 1/4 (0.246 mi.)	BH693	3097
<u>Lower Elevation</u>	<u>Address</u>	<u>Direction / Distance</u>	<u>Map ID</u>	<u>Page</u>
ORANGE COUNTY EXPRES	8270 MONROE AVE	0 - 1/8 (0.000 mi.)	X252	1373
HARPER EQUIPMENT REN	8231 ELECTRIC AVE	0 - 1/8 (0.000 mi.)	AD391	1733
JOHNSON & TURNER PAI	8241 ELECTRIC AVE	0 - 1/8 (0.000 mi.)	AD451	1889
JOHN B. EWLES INC	8182 KATELLA AVE	0 - 1/8 (0.000 mi.)	AH487	2047
MARTINIC ENGINEERING	10932 CHESTNUT AVE	0 - 1/8 (0.000 mi.)	AF500	2063
G&M OIL CO. #50	10961 BEACH BLVD	0 - 1/8 (0.000 mi.)	AJ509	2154
INTERNATIONAL AUTO T	8151 KATELLA AVE	0 - 1/8 (0.000 mi.)	AH512	2189
ORCO BLOCK & HARDSCA	8042 KATELLA AVE	0 - 1/8 (0.000 mi.)	AF529	2258
FIELD TIME TARGET AN	8230 ELECTRIC AVE	0 - 1/8 (0.000 mi.)	AE549	2379
MAACO AUTO PAINTING	10981 BOATMAN AVE	SE 0 - 1/8 (0.036 mi.)	AN569	2445
CALTRANS D12 STANTON	8122 KATELLA AVE	S 0 - 1/8 (0.054 mi.)	AS579	2516
SIGNS & SERVICES CO	10980 BOATMAN AVE	SE 0 - 1/8 (0.060 mi.)	AN585	2547
FOOD 4 LESS # 518	7910 KATELLA AVE	SW 0 - 1/8 (0.075 mi.)	AT591	2633

US CDL: A listing of clandestine drug lab locations. The U.S. Department of Justice ("the Department") provides this web site as a public service. It contains addresses of some locations where law enforcement agencies reported they found chemicals or other items that indicated the presence of either clandestine drug laboratories or dumpsites. In most cases, the source of the entries is not the Department, and the Department has not verified the entry and does not guarantee its accuracy. Members of the public must verify the accuracy of all entries by, for example, contacting local law enforcement and local health departments.

A review of the US CDL list, as provided by EDR, and dated 05/18/2021 has revealed that there is 1 US CDL site within approximately 0.001 miles of the target property.

<u>Equal/Higher Elevation</u>	<u>Address</u>	<u>Direction / Distance</u>	<u>Map ID</u>	<u>Page</u>
10698 COURT STREET	10698 COURT STREET	0 - 1/8 (0.000 mi.)	V201	1217

## EXECUTIVE SUMMARY

### **Local Lists of Registered Storage Tanks**

SWEEPS UST: Statewide Environmental Evaluation and Planning System. This underground storage tank listing was updated and maintained by a company contacted by the SWRCB in the early 1990's. The listing is no longer updated or maintained. The local agency is the contact for more information on a site on the SWEEPS list.

A review of the SWEEPS UST list, as provided by EDR, and dated 06/01/1994 has revealed that there are 17 SWEEPS UST sites within approximately 0.25 miles of the target property.

<u>Equal/Higher Elevation</u>	<u>Address</u>	<u>Direction / Distance</u>	<u>Map ID</u>	<u>Page</u>
<b>M.T. WALKER</b> Status: A Tank Status: A Comp Number: 4154	<b>10541 CHESTNUT AVE</b>	<b>0 - 1/8 (0.000 mi.)</b>	<b>B9</b>	<b>42</b>
BEACH MINI MART Status: A Tank Status: A Comp Number: 6682	10632 BEACH BLVD	0 - 1/8 (0.000 mi.)	I137	649
COTTERS TREE SERVICE Status: A Tank Status: A Comp Number: 6680	10662 COURT AVE	0 - 1/8 (0.000 mi.)	O368	1691
<b>7-ELEVEN STORE 24559</b> Status: A Tank Status: A Comp Number: 4572	<b>10499 BEACH STREET</b>	<b>NNW 0 - 1/8 (0.024 mi.)</b>	<b>AL562</b>	<b>2421</b>
<b>SCE BARRE SUBSTATION</b> Status: A Tank Status: A Comp Number: 4956	<b>8662 CERRITOS AVE</b>	<b>ENE 1/8 - 1/4 (0.150 mi.)</b>	<b>BA631</b>	<b>2827</b>
<b>UNOCAL #7462</b> Status: A Tank Status: A Comp Number: 4578	<b>8472 KATELLA AVE</b>	<b>SE 1/8 - 1/4 (0.196 mi.)</b>	<b>BE646</b>	<b>2874</b>
FIRESTONE BUILDING M Status: A Tank Status: A Comp Number: 6678	10961 DALE ST	ESE 1/8 - 1/4 (0.202 mi.)	BC656	2929
P M MART Status: A Tank Status: A Comp Number: 5246	8505 KATELLA AVE	ESE 1/8 - 1/4 (0.217 mi.)	BE671	3021
<b>MEL SMITH ELECTRIC I</b> Status: A Tank Status: A Comp Number: 4573	<b>8520 CENTRAL AVE</b>	<b>ESE 1/8 - 1/4 (0.217 mi.)</b>	<b>BI673</b>	<b>3023</b>
<b>M A T</b> Status: A Tank Status: A Comp Number: 9203	<b>8519 KATELLA AVE</b>	<b>ESE 1/8 - 1/4 (0.229 mi.)</b>	<b>BE682</b>	<b>3072</b>
<u>Lower Elevation</u>	<u>Address</u>	<u>Direction / Distance</u>	<u>Map ID</u>	<u>Page</u>
<b>BAXTER GRIFFIN</b>	<b>8210 MONROE</b>	<b>0 - 1/8 (0.000 mi.)</b>	<b>Q223</b>	<b>1284</b>

## EXECUTIVE SUMMARY

Status: A Tank Status: A Comp Number: 6676				
<b>HARPERS BACKHOE SERV</b>	<b>8231 ELECTRIC AVE</b>	<b>0 - 1/8 (0.000 mi.)</b>	<b>AD385</b>	<b>1727</b>
Status: A Tank Status: A Comp Number: 7068				
<b>KATELLA PLYWOOD &amp; LU</b>	<b>8121 KATELLA AVE</b>	<b>0 - 1/8 (0.000 mi.)</b>	<b>AI473</b>	<b>1981</b>
Status: A Tank Status: A Comp Number: 8114				
<b>ORCO BLOCK COMPANY I</b>	<b>8042 KATELLA AVE</b>	<b>0 - 1/8 (0.000 mi.)</b>	<b>AF475</b>	<b>1988</b>
Status: A Tank Status: A Comp Number: 614				
TARGET STATION #32	10961 S BEACH BLVD	0 - 1/8 (0.000 mi.)	AJ543	2371
Status: A Tank Status: A Comp Number: 5045				
<b>ELEANOR PERRIER</b>	<b>11151 BEACH BLVD</b>	<b>SSW 0 - 1/8 (0.046 mi.)</b>	<b>AP573</b>	<b>2502</b>
Status: A Tank Status: A Comp Number: 8852				
<b>KATELLA HOSPITAL</b>	<b>7770</b>	<b>SW 1/8 - 1/4 (0.173 mi.)</b>	<b>BB638</b>	<b>2862</b>
Status: A Tank Status: A Comp Number: 7167				

HIST UST: Historical UST Registered Database.

A review of the HIST UST list, as provided by EDR, and dated 10/15/1990 has revealed that there are 29 HIST UST sites within approximately 0.25 miles of the target property.

<u>Equal/Higher Elevation</u>	<u>Address</u>	<u>Direction / Distance</u>	<u>Map ID</u>	<u>Page</u>
M T WALKER	10541 CHESTNUT	0 - 1/8 (0.000 mi.)	B8	42
<b>M.T. WALKER</b>	<b>10541 CHESTNUT AVE</b>	<b>0 - 1/8 (0.000 mi.)</b>	<b>B9</b>	<b>42</b>
Facility Id: 00000052407				
STERLING PAVING CO I	10552 CHESTNUT AVE	0 - 1/8 (0.000 mi.)	B19	88
Facility Id: 00000052480				
<b>ALL METALS PROCESSIN</b>	<b>8401 STANDUSTRIAL ST</b>	<b>0 - 1/8 (0.000 mi.)</b>	<b>M141</b>	<b>661</b>
Facility Id: 00000035343				
<b>7-ELEVEN STORE #2455</b>	<b>10499 BEACH BLVD</b>	<b>NNW 0 - 1/8 (0.024 mi.)</b>	<b>AL559</b>	<b>2405</b>
Facility Id: 00000012351				
<b>7-ELEVEN STORE 24559</b>	<b>10499 BEACH STREET</b>	<b>NNW 0 - 1/8 (0.024 mi.)</b>	<b>AL562</b>	<b>2421</b>
<b>BEE LINE ASPHALT CO</b>	<b>10821 DALE AVE</b>	<b>E 0 - 1/8 (0.099 mi.)</b>	<b>AR606</b>	<b>2709</b>
Facility Id: 00000058812				
BEE LINE ASPHALT CO	10821 DALE STREET	ESE 0 - 1/8 (0.120 mi.)	617	2793
<b>SCE BARRE SUBSTATION</b>	<b>8662 CERRITOS AVE</b>	<b>ENE 1/8 - 1/4 (0.150 mi.)</b>	<b>BA631</b>	<b>2827</b>
Facility Id: 00000022221				
SHELL STN 007	8472 KATELLA	SE 1/8 - 1/4 (0.196 mi.)	BE647	2876

## EXECUTIVE SUMMARY

Facility Id: 00000004723				
BETHELL SHELL	8472 KATELLA	SE 1/8 - 1/4 (0.196 mi.)	BE650	2903
Facility Id: 00000051919				
<b>CAMERON WELDING SUPP</b>	<b>11061 DALE ST</b>	<b>SE 1/8 - 1/4 (0.199 mi.)</b>	<b>BG654</b>	<b>2915</b>
Facility Id: 00000044832				
SAME AS ABOVE	8520 CENTRAL AV	ESE 1/8 - 1/4 (0.217 mi.)	BI672	3022
Facility Id: 00000009871				
AUTO MAT 8	8511 KATELLA AVE	ESE 1/8 - 1/4 (0.233 mi.)	BE684	3075
Facility Id: 00000060616				
<b>NEWPORT INDUSTRIAL G</b>	<b>8610 CENTRAL AVE</b>	<b>ESE 1/8 - 1/4 (0.234 mi.)</b>	<b>BH686</b>	<b>3080</b>
Facility Id: 00000016572				
<u>Lower Elevation</u>	<u>Address</u>	<u>Direction / Distance</u>	<u>Map ID</u>	<u>Page</u>
<b>SOLAG DISPOSAL</b>	<b>8270 MONROE</b>	<b>0 - 1/8 (0.000 mi.)</b>	<b>X254</b>	<b>1390</b>
Facility Id: 00000068383				
CITY FIRE STATION	7871 PACIFIC AVE	0 - 1/8 (0.000 mi.)	K286	1475
<b>G &amp; G AUTO</b>	<b>8100 ELECTRIC AV</b>	<b>0 - 1/8 (0.000 mi.)</b>	<b>W340</b>	<b>1610</b>
Facility Id: 00000003275				
CITY FIRE STATION	7871 PACIFIC ST	0 - 1/8 (0.000 mi.)	K422	1788
Facility Id: 00000018660				
<b>JOHNSON &amp; TURNER PAI</b>	<b>8241 ELECTRIC AVE</b>	<b>0 - 1/8 (0.000 mi.)</b>	<b>AD451</b>	<b>1889</b>
Facility Id: 00000054649				
<b>NONE</b>	<b>8151 KATELLA AVENUE</b>	<b>0 - 1/8 (0.000 mi.)</b>	<b>AH503</b>	<b>2146</b>
Facility Id: 00000067864				
<b>G&amp;M OIL CO. #50</b>	<b>10961 BEACH BLVD</b>	<b>0 - 1/8 (0.000 mi.)</b>	<b>AJ509</b>	<b>2154</b>
Facility Id: 00000012743				
<b>ORCO BLOCK COMPANY -</b>	<b>8042 KATELLA AVE</b>	<b>0 - 1/8 (0.000 mi.)</b>	<b>AF518</b>	<b>2238</b>
Facility Id: 00000043000				
<b>ORCO BLOCK CO INC</b>	<b>8042 KATELLA AVE</b>	<b>0 - 1/8 (0.000 mi.)</b>	<b>AF541</b>	<b>2368</b>
Facility Id: 00000047768				
<b>CAL TRANS</b>	<b>8122 KATELLA</b>	<b>S 0 - 1/8 (0.054 mi.)</b>	<b>AS580</b>	<b>2521</b>
Facility Id: 00000068096				
MARWIN CONSTRUCTION	10755 OAK ST	W 0 - 1/8 (0.100 mi.)	AW607	2710
Facility Id: 00000037092				
STANTON POLICE DEPAR	11100 CEDAR ST	SW 1/8 - 1/4 (0.144 mi.)	AZ628	2822
Facility Id: 00000030893				
<b>CITY OF STANTON</b>	<b>11100 CEDAR</b>	<b>SW 1/8 - 1/4 (0.144 mi.)</b>	<b>AZ630</b>	<b>2823</b>
SAHADA-MIYAKE FARMS	7651 CERRITOS AVE	WNW 1/8 - 1/4 (0.196 mi.)	BF645	2873
Facility Id: 00000049008				

CERS TANKS: List of sites in the California Environmental Protection Agency (CalEPA) Regulated Site Portal which fall under the Aboveground Petroleum Storage and Underground Storage Tank regulatory programs.

A review of the CERS TANKS list, as provided by EDR, and dated 04/19/2021 has revealed that there are 13 CERS TANKS sites within approximately 0.25 miles of the target property.

## EXECUTIVE SUMMARY

<u>Equal/Higher Elevation</u>	<u>Address</u>	<u>Direction / Distance</u>	<u>Map ID</u>	<u>Page</u>
<b>CITY OF STANTON CORP</b>	<b>8100 PACIFIC ST</b>	<b>0 - 1/8 (0.000 mi.)</b>	<b>AA281</b>	<b>1445</b>
<b>GREAT SCOTT TREE SER</b>	<b>10761 COURT AVE</b>	<b>0 - 1/8 (0.000 mi.)</b>	<b>Y445</b>	<b>1873</b>
<b>STANTON ENERGY RELIA</b>	<b>10711 DALE AVE</b>	<b>E 0 - 1/8 (0.033 mi.)</b>	<b>Z563</b>	<b>2423</b>
<b>ADMORE AUTO DISMANT</b>	<b>8188 KATELLA</b>	<b>SSE 0 - 1/8 (0.113 mi.)</b>	<b>AX610</b>	<b>2720</b>
<b>DARCO CONSTRUCTION</b>	<b>8402 KATELLA AVE</b>	<b>SE 0 - 1/8 (0.125 mi.)</b>	<b>AV620</b>	<b>2796</b>
<b>SCE BARRE SUBSTATION</b>	<b>8662 CERRITOS AVE</b>	<b>ENE 1/8 - 1/4 (0.150 mi.)</b>	<b>BA631</b>	<b>2827</b>
<b>G&amp;M OIL CO. #156</b>	<b>8472 KATELLA AVE</b>	<b>SE 1/8 - 1/4 (0.196 mi.)</b>	<b>BE648</b>	<b>2877</b>
<b>MELSMITH ELECTRIC IN</b>	<b>10950 DALE ST</b>	<b>ESE 1/8 - 1/4 (0.204 mi.)</b>	<b>BC661</b>	<b>2948</b>
<b>UNITED #015</b>	<b>8505 KATELLA AVE</b>	<b>ESE 1/8 - 1/4 (0.217 mi.)</b>	<b>BE669</b>	<b>2986</b>
<u>Lower Elevation</u>	<u>Address</u>	<u>Direction / Distance</u>	<u>Map ID</u>	<u>Page</u>
<b>HARPER EQUIPMENT REN</b>	<b>8231 ELECTRIC AVE</b>	<b>0 - 1/8 (0.000 mi.)</b>	<b>AD391</b>	<b>1733</b>
<b>G&amp;M OIL CO. #50</b>	<b>10961 BEACH BLVD</b>	<b>0 - 1/8 (0.000 mi.)</b>	<b>AJ509</b>	<b>2154</b>
<b>ORCO BLOCK &amp; HARDSCA</b>	<b>8042 KATELLA AVE</b>	<b>0 - 1/8 (0.000 mi.)</b>	<b>AF529</b>	<b>2258</b>
<b>FORD WHOLESALE COMPA</b>	<b>8302 KATELLA AVE</b>	<b>SE 0 - 1/8 (0.043 mi.)</b>	<b>AO571</b>	<b>2477</b>

### **Records of Emergency Release Reports**

CHMIRS: The California Hazardous Material Incident Report System contains information on reported hazardous material incidents, i.e., accidental releases or spills. The source is the California Office of Emergency Services.

A review of the CHMIRS list, as provided by EDR, and dated 04/04/2021 has revealed that there are 8 CHMIRS sites within approximately 0.001 miles of the target property.

<u>Equal/Higher Elevation</u>	<u>Address</u>	<u>Direction / Distance</u>	<u>Map ID</u>	<u>Page</u>
Not reported OES Incident Number: 3-0494	10545 COURT STREET	0 - 1/8 (0.000 mi.)	20	89
<b>ALL METALS PROCESSIN</b> OES Incident Number: 13-4993	<b>8401 STANDUSTRIAL ST</b>	<b>0 - 1/8 (0.000 mi.)</b>	<b>M143</b>	<b>811</b>
<b>HOLLANDER GLASS INC.</b> OES Incident Number: 7-5768	<b>10521 DALE AVE</b>	<b>0 - 1/8 (0.000 mi.)</b>	<b>E179</b>	<b>1157</b>
Not reported OES Incident Number: 2-6302	8230 PACIFIC ST.	0 - 1/8 (0.000 mi.)	U280	1444
Not reported OES Incident Number: 18-4332	10731 CHESTNUT AVENU	0 - 1/8 (0.000 mi.)	R410	1772
Not reported OES Incident Number: 06835	8251 MONROE STE #1,	0 - 1/8 (0.000 mi.)	X415	1780
<u>Lower Elevation</u>	<u>Address</u>	<u>Direction / Distance</u>	<u>Map ID</u>	<u>Page</u>
<b>DICHEM DRESSER / CAL</b> OES Incident Number: 10-4612	<b>8100 ELECTRIC AVENUE</b>	<b>0 - 1/8 (0.000 mi.)</b>	<b>W330</b>	<b>1589</b>
Not reported OES Incident Number: 17-1800	8121 KATELLA	0 - 1/8 (0.000 mi.)	AI532	2307



## EXECUTIVE SUMMARY

The Orange County Industrial Site Cleanups list comes from the Health Care Agency.

A review of the Orange Co. Industrial Site list, as provided by EDR, and dated 03/01/2021 has revealed that there are 3 Orange Co. Industrial Site sites within approximately 0.001 miles of the target property.

<u>Equal/Higher Elevation</u>	<u>Address</u>	<u>Direction / Distance</u>	<u>Map ID</u>	<u>Page</u>
ALL METALS PROCESSING Current Status: CLOSED 8/1/2012 Case ID: 09IC020	8371/8401 STANDUSTRI	0 - 1/8 (0.000 mi.)	M145	975
FORMER LIBERTY CABIN Current Status: CLOSED 1/17/2014 Case ID: 12IC011	8091 PACIFIC ST	0 - 1/8 (0.000 mi.)	V416	1782
<u>Lower Elevation</u>	<u>Address</u>	<u>Direction / Distance</u>	<u>Map ID</u>	<u>Page</u>
<b>CALIFORNIA SHIPPING</b> Current Status: CLOSED 12/20/1987 Case ID: 86IC004	<b>8151 ELECTRIC AVE</b>	<b>0 - 1/8 (0.000 mi.)</b>	<b>Q319</b>	<b>1554</b>

### **Other Ascertainable Records**

RCRA NonGen / NLR: RCRAInfo is EPA's comprehensive information system, providing access to data supporting the Resource Conservation and Recovery Act (RCRA) of 1976 and the Hazardous and Solid Waste Amendments (HSWA) of 1984. The database includes selective information on sites which generate, transport, store, treat and/or dispose of hazardous waste as defined by the Resource Conservation and Recovery Act (RCRA). Non-Generators do not presently generate hazardous waste.

A review of the RCRA NonGen / NLR list, as provided by EDR, and dated 03/22/2021 has revealed that there are 100 RCRA NonGen / NLR sites within approximately 0.25 miles of the target property.

<u>Equal/Higher Elevation</u>	<u>Address</u>	<u>Direction / Distance</u>	<u>Map ID</u>	<u>Page</u>
GARDNER TRACTOR SERV EPA ID:: CAL000251976	10552 CHESTNUT AVE	0 - 1/8 (0.000 mi.)	B17	76
HENRYS TIRES EPA ID:: CAL000398537	8042 CERRITOS AVE ST	0 - 1/8 (0.000 mi.)	B22	94
ADVANCED AUTOMOTIVE EPA ID:: CAL000299465	10540 BEACH BLVD	0 - 1/8 (0.000 mi.)	B24	97
OC BODY TECH INC. DB EPA ID:: CAC002989080	8250 CERRITOS AVE.	0 - 1/8 (0.000 mi.)	A25	100
ABLE DEGASSING INC D EPA ID:: CAR000199349	10572 CHESTNUT AVE	0 - 1/8 (0.000 mi.)	B43	165
QUALITY CYLINDER HEA EPA ID:: CAL000100802	8470 CERRITOS AVE UN	0 - 1/8 (0.000 mi.)	E44	168
DOMEN LAWNMOWER EPA ID:: CAL000305648	8470 CERRITOS AVE ST	0 - 1/8 (0.000 mi.)	E55	207
HOLLANDER GLASS EPA ID:: CAC003000048	10579 DALE AVENUE	0 - 1/8 (0.000 mi.)	E59	213
HOLLANDER GLASS INC.	10579 DALE AVE.	0 - 1/8 (0.000 mi.)	E62	217

## EXECUTIVE SUMMARY

EPA ID:: CAC002987753				
TO AUTO WORKS INVEST EPA ID:: CAC002992762	8250 CERRITOS AVE.	0 - 1/8 (0.000 mi.)	A66	356
NEWCOMB SPRING OF CA EPA ID:: CAL000231796	8380 CERRITOS AVE	0 - 1/8 (0.000 mi.)	D69	360
STANTON HILLS INC. D EPA ID:: CAC002978553	8250 CERRITOS AVE.	0 - 1/8 (0.000 mi.)	A89	437
AUTOMOTIVE & PAINT S EPA ID:: CAL000034941	8116 MAIN STREET	0 - 1/8 (0.000 mi.)	J97	478
CITY COLLISION CENTE EPA ID:: CAL000292235	8250 CERRITOS AVE	0 - 1/8 (0.000 mi.)	A117	609
PRO CARE AUTOMOTIVE EPA ID:: CAL000240140	8042 CERRITOS AVE UN	0 - 1/8 (0.000 mi.)	B122	615
ADVANCED AUTO CENTER EPA ID:: CAL000442880	8470 CERRITOS AVE #K	0 - 1/8 (0.000 mi.)	E125	621
TO AUTO WORKS INVEST EPA ID:: CAL000442030	8250 CERRITOS AVE	0 - 1/8 (0.000 mi.)	A126	623
FORMER SARANICK STAT EPA ID:: CAL000447203	10632 BEACH BLVD	0 - 1/8 (0.000 mi.)	I128	629
COMMERCIAL RESTAURAN EPA ID:: CAL000413785	8341 STANDUSTRIAL ST	0 - 1/8 (0.000 mi.)	L151	1026
C J GRINDING INC EPA ID:: CAL000191662	10543 DALE AVE	0 - 1/8 (0.000 mi.)	E154	1043
STANTON GRINDING EPA ID:: CAL000416271	10529 DALE AVE	0 - 1/8 (0.000 mi.)	E164	1078
DPF MEDIC INC. EPA ID:: CAL000367800	10645 BEACH BLVD	0 - 1/8 (0.000 mi.)	P173	1148
FREEDMAN INDUSTRIAL EPA ID:: CAL912195777	8192 MONROE AVE	0 - 1/8 (0.000 mi.)	Q181	1167
TTS ENGINEERING EPA ID:: CAC002968368	10681 CHESTNUT AVENU	0 - 1/8 (0.000 mi.)	R182	1169
HOT WAX DISTRIBUTORS	8362 STANDUSTRIAL ST	0 - 1/8 (0.000 mi.)	M183	1172
K & G READY MIX INC EPA ID:: CAL000442128	8237 MONROE AVE	0 - 1/8 (0.000 mi.)	Q184	1174
T.A. PUMP SALES AND EPA ID:: CAL000267250	10770 BEACH BLVD	0 - 1/8 (0.000 mi.)	S187	1178
A & S CEMENT CONTRAC EPA ID:: CAL000307095	8140 MONROE AVE	0 - 1/8 (0.000 mi.)	Q189	1182
M & G CUSTOM POLISHI EPA ID:: CAL000158903	8356 STANDUSTRIAL	0 - 1/8 (0.000 mi.)	M193	1197
ARAI AUTO SERVICE EPA ID:: CAL000110290	8100 MONROE AVE	0 - 1/8 (0.000 mi.)	W208	1233
COUCH & PHILIPPI INC EPA ID:: CAL000214557	10680 FERN AVE	0 - 1/8 (0.000 mi.)	L214	1254
CITY OF STANTON CORP EPA ID:: CAL000360141	8100 PACIFIC AVE	0 - 1/8 (0.000 mi.)	AA232	1292
<b>ABLE DEGASSING INC</b>	<b>8230 PACIFIC ST</b>	<b>0 - 1/8 (0.000 mi.)</b>	<b>U240</b>	<b>1314</b>

## EXECUTIVE SUMMARY

EPA ID:: CAR000172874				
TQ AUTO SERVICE & RE EPA ID:: CAL000284473	10661 CHESTNUT AVE	0 - 1/8 (0.000 mi.)	R301	1507
ZIONS FIRST NATIONAL EPA ID:: CAP000225375	8097 PACIFIC STREET	0 - 1/8 (0.000 mi.)	V425	1790
GREAT SCOTT TREE SER EPA ID:: CAL912495486	10761 COURT AVE	0 - 1/8 (0.000 mi.)	Y440	1868
<b>PEMCO ENGINEERS INC</b> EPA ID:: CAD983593799	<b>10762 CHESTNUT</b>	<b>0 - 1/8 (0.000 mi.)</b>	<b>Y459</b>	<b>1957</b>
ESTHER SY DMD EPA ID:: CAL000157610	10468 BEACH BLVD	NNW 0 - 1/8 (0.004 mi.)	C551	2395
7-ELEVEN STORE 2112- EPA ID:: CAD981465156	10499 BEACH BLVD	NNW 0 - 1/8 (0.024 mi.)	AL561	2418
W POWER, LLC EPA ID:: CAC003060840	10711 DALE AVE.	E 0 - 1/8 (0.033 mi.)	Z564	2436
ABLE DEGASSING INC D EPA ID:: CAR000288225	10741 DALE AVE	E 0 - 1/8 (0.053 mi.)	AR577	2511
<b>HI TECH TREATMENT CO</b> EPA ID:: CAR000044289	<b>8355 MONROE AVE</b>	<b>ESE 0 - 1/8 (0.070 mi.)</b>	<b>AQ587</b>	<b>2621</b>
REBECCA VALE EPA ID:: CAC003007298	8362 MONROE AVE.	ESE 0 - 1/8 (0.083 mi.)	AQ595	2678
GOLDEN RECYCLE COMPA EPA ID:: CAL000429853	8372 KATELLA AVENUE	SE 0 - 1/8 (0.093 mi.)	AO601	2688
<b>HOT RODS BY BOYD INC</b> EPA ID:: CAD982022907	<b>8372 MONROE</b>	<b>ESE 0 - 1/8 (0.094 mi.)</b>	<b>AQ602</b>	<b>2691</b>
LKQ PICK YOUR PART EPA ID:: CAL000282563	8188 KATELLA AVE	SSE 0 - 1/8 (0.113 mi.)	AX612	2749
BENITO LOPEZ EPA ID:: CAC002976574	8400 MONROE AVE.	ESE 0 - 1/8 (0.116 mi.)	AU613	2751
T & H MACHINING INC EPA ID:: CAL000307839	8400 MONROE AVE STE	ESE 0 - 1/8 (0.116 mi.)	AU614	2754
B GERMAN LOPEZ REMOD EPA ID:: CAL000438723	8400 MONROE AVE	ESE 0 - 1/8 (0.116 mi.)	AU615	2756
DARCO CONSTRUCTION EPA ID:: CAL000268458	8402 KATELLA	SE 0 - 1/8 (0.125 mi.)	AV619	2794
PATS LAWNMOWER & SAW EPA ID:: CAL000404472	8414 KATELLA AVE	SE 1/8 - 1/4 (0.132 mi.)	AV621	2806
SOUTHSIDE AUTOMOTIVE EPA ID:: CAL000430648	8418 KATELLA AVE	SE 1/8 - 1/4 (0.135 mi.)	AV623	2811
JAZZ AUTO BODY & PAI EPA ID:: CAL000262835	8420 KATELLA AVE STE	SE 1/8 - 1/4 (0.136 mi.)	AV624	2814
KARINA BARRON EPA ID:: CAC003054530	8622 LULLABY LN	ENE 1/8 - 1/4 (0.138 mi.)	625	2816
CRUZ TIRES & AUTO RE EPA ID:: CAL000447117	8447 KATELLA AVE	ESE 1/8 - 1/4 (0.167 mi.)	AY634	2842
DC AUTOMOTIVE ELECTR	8541 CENTRAL AVE STE	ESE 1/8 - 1/4 (0.192 mi.)	BC642	2866

## EXECUTIVE SUMMARY

EPA ID:: CAL000398201				
STANTON WHOLESALE TI	10971 DALE AVE	ESE 1/8 - 1/4 (0.195 mi.)	BE644	2871
EPA ID:: CAL000447072				
G & M OIL CO #156	8472 KATELLA AVE	SE 1/8 - 1/4 (0.196 mi.)	BE649	2901
EPA ID:: CAL000323651				
K2 AUTOMOBILE SERVIC	8625 CENTRAL AVE STE	ESE 1/8 - 1/4 (0.215 mi.)	BH662	2952
EPA ID:: CAL000305689				
APRO LLC DBA UNITED	8505 KATELLA AVE	ESE 1/8 - 1/4 (0.217 mi.)	BE668	2984
EPA ID:: CAL000398703				
B & J AUTO REPAIR	10281 BEACH BLVD	NNW 1/8 - 1/4 (0.220 mi.)	BJ676	3027
EPA ID:: CAL000121041				
NEW YOUNG'S AUTOBODY	10960 DALE AVE	ESE 1/8 - 1/4 (0.221 mi.)	BI678	3036
EPA ID:: CAL000135564				
C&F WIRE PRODUCTS DI	8536 CENTRAL AVE	ESE 1/8 - 1/4 (0.221 mi.)	BH679	3038
EPA ID:: CAL000279435				
NEWPORT INDUSTRIAL G	8610 CENTRAL AVE	ESE 1/8 - 1/4 (0.234 mi.)	BH687	3084
EPA ID:: CAL000444407				
CHASE LEASE REMARKET	10241 BEACH BLVD	NNW 1/8 - 1/4 (0.240 mi.)	BJ690	3089
EPA ID:: CAC002997843				
ADVANCED DISPLAY SYS	8614 CENTRAL AVE	ESE 1/8 - 1/4 (0.246 mi.)	BH694	3122
EPA ID:: CAL000215525				

<u>Lower Elevation</u>	<u>Address</u>	<u>Direction / Distance</u>	<u>Map ID</u>	<u>Page</u>
MICHAEL SHAW	8270 MONROE AVE	0 - 1/8 (0.000 mi.)	X253	1387
MIKES RV SERVICE AND	8270 MONROE AVE	0 - 1/8 (0.000 mi.)	X255	1392
EPA ID:: CAL000432845				
A-1 ACCURATE AUTOMOT	10831 COURT ST	0 - 1/8 (0.000 mi.)	W275	1429
EPA ID:: CAL000265094				
HARPER'S BACKHOE SER	8141 ELECTRIC AVE	0 - 1/8 (0.000 mi.)	Q288	1477
EPA ID:: CAL000440734				
3DIESEL INC	8151 ELECTRIC AVE	0 - 1/8 (0.000 mi.)	Q323	1569
EPA ID:: CAL000447206				
<b>DRESSER DICHEM-STANT</b>	<b>8100 ELECTRIC AVE</b>	<b>0 - 1/8 (0.000 mi.)</b>	<b>W332</b>	<b>1593</b>
EPA ID:: CAD000632984				
RENEW ENTERPRISES	8130 ELECTRIC AVENUE	0 - 1/8 (0.000 mi.)	AC349	1627
HARPER EQUIPMENT REN	8231 ELECTRIC AVE	0 - 1/8 (0.000 mi.)	AD396	1752
EPA ID:: CAL000080466				
<b>JOHNSON &amp; TURNER PAI</b>	<b>8241 ELECTRIC AVE</b>	<b>0 - 1/8 (0.000 mi.)</b>	<b>AD451</b>	<b>1889</b>
EPA ID:: CAD982011454				
KATELLA PLYWOOD AND	8121 KATELLA AVE	0 - 1/8 (0.000 mi.)	AI472	1978
EPA ID:: CAC003007522				
<b>MALCO TOOL &amp; MACHINE</b>	<b>10931 COURT ST</b>	<b>0 - 1/8 (0.000 mi.)</b>	<b>AF478</b>	<b>1989</b>
EPA ID:: CAD983581083				
EWLES MATERIALS	8182 KATELLA	0 - 1/8 (0.000 mi.)	AH480	1995
EPA ID:: CAL000177313				
G&M OIL CO 50	10961 SO BEACH BLVD	0 - 1/8 (0.000 mi.)	AJ482	1999

## EXECUTIVE SUMMARY

EPA ID:: CAL000207910				
ORCO BLOCK CO INC	8042 KATELLA AVE	0 - 1/8 (0.000 mi.)	AF489	2055
EPA ID:: CAL000239018				
INTERNATIONAL AUTO T	8151 KATELLA AVE	0 - 1/8 (0.000 mi.)	AH516	2233
EPA ID:: CAL000040299				
MARTINIC ENGINEERING	10932 CHESTNUT AVE	0 - 1/8 (0.000 mi.)	AF517	2236
EPA ID:: CAD982328940				
CARIBIA INC	8200 KATELLA AVE, SU	0 - 1/8 (0.000 mi.)	AH528	2255
EPA ID:: CAC003041776				
BRIGHT NOW DENTAL A	11001 BEACH BLVD	SSW 0 - 1/8 (0.017 mi.)	AK553	2398
EPA ID:: CAL000360932				
TONY TRAN	10840 ROSE ST	WSW 0 - 1/8 (0.019 mi.)	555	2401
<b>CHEMICAL WASTE MANAG</b>	<b>10960 BOATMAN WY</b>	<b>ESE 0 - 1/8 (0.051 mi.)</b>	<b>AN575</b>	<b>2505</b>
EPA ID:: CAD983654336				
EINHORN INDUSTRIES L	10960 BOATMAN AVE	ESE 0 - 1/8 (0.051 mi.)	AN576	2508
PENHALL EQUIPMENT	8351 KATELLA AVE	SE 0 - 1/8 (0.074 mi.)	AO589	2628
EPA ID:: CAD982050247				
FOOD 4 LESS # 518	7910 KATELLA AVE	SW 0 - 1/8 (0.075 mi.)	AT590	2631
EPA ID:: CAL000342747				
GOLDEN RECYLCE COMPA	8352 KATELLA AVE	SE 0 - 1/8 (0.076 mi.)	AO592	2664
EPA ID:: CAL000430440				
WILLIAM GAVINO	10601 TAMARACK WAY	WNW 0 - 1/8 (0.084 mi.)	596	2680
EPA ID:: CAC003050450				
COUNTY OF ORANGE/STA	7850 KATELLA AVE.	SW 0 - 1/8 (0.111 mi.)	AT609	2718
EPA ID:: CAC002999520				
HARUO HAYASHI	10390 LANDERS WAY	NW 1/8 - 1/4 (0.188 mi.)	BD640	2863
EPA ID:: CAC003031840				
HAT-PHI DONG	7881 JOEL AVE	SSW 1/8 - 1/4 (0.200 mi.)	655	2927
CHAMELEON TRUCKING I	26 GREENBRIER CT	SW 1/8 - 1/4 (0.218 mi.)	674	3024
EPA ID:: CAR000198697				
AMANDA LEE	10390 MILLS WAY	NW 1/8 - 1/4 (0.228 mi.)	BD681	3069
CAROL BISHOP	10440 DRAKE WAY	WNW 1/8 - 1/4 (0.237 mi.)	BF689	3086
EPA ID:: CAC002974910				
STONE	10818 MITCHELLE DRIV	W 1/8 - 1/4 (0.241 mi.)	692	3095
GEOVANI SANDOVAL	10441 DRAKE WAY	WNW 1/8 - 1/4 (0.249 mi.)	BK695	3125
GEOVANY SANDOVAL	10441 DRAKE WAY	WNW 1/8 - 1/4 (0.249 mi.)	BK696	3127
EPA ID:: CAC003001585				

TRIS: The Toxic Chemical Release Inventory System identifies facilities that release toxic chemicals to the air, water, and land in reportable quantities under SARA Title III, Section 313. The source of this database is the U.S. EPA.

A review of the TRIS list, as provided by EDR, and dated 12/31/2018 has revealed that there is 1 TRIS site within approximately 0.001 miles of the target property.

<u>Equal/Higher Elevation</u>	<u>Address</u>	<u>Direction / Distance</u>	<u>Map ID</u>	<u>Page</u>
<b>ALL METALS PROCESSIN</b>	<b>8401 STANDUSTRIAL ST</b>	<b>0 - 1/8 (0.000 mi.)</b>	<b>M141</b>	<b>661</b>

## EXECUTIVE SUMMARY

TRIS ID: 90680LLMTL8401S

SSTS: Section 7 of the Federal Insecticide, Fungicide and Rodenticide Act, as amended (92 Stat. 829) requires all registered pesticide-producing establishments to submit a report to the Environmental Protection Agency by March 1st each year. Each establishment must report the types and amounts of pesticides, active ingredients and devices being produced, and those having been produced and sold or distributed in the past year.

A review of the SSTS list, as provided by EDR, and dated 04/19/2021 has revealed that there are 2 SSTS sites within approximately 0.001 miles of the target property.

<u>Equal/Higher Elevation</u>	<u>Address</u>	<u>Direction / Distance</u>	<u>Map ID</u>	<u>Page</u>
OCCS INC.	10680 FERN AVE.	0 - 1/8 (0.000 mi.)	L399	1755
<u>Lower Elevation</u>	<u>Address</u>	<u>Direction / Distance</u>	<u>Map ID</u>	<u>Page</u>
CHEMMARK OF LONG BEA Registration Number:: 074564CA001 Registration Number:: 074564-CA-001	8210 ELECTRIC AVE	0 - 1/8 (0.000 mi.)	AE452	1942

RAATS: The RCRA Administration Action Tracking System contains records based on enforcement actions issued under RCRA and pertaining to major violators. It includes administrative and civil actions brought by the United States Environmental Protection Agency. The source of this database is the U.S. EPA.

A review of the RAATS list, as provided by EDR, and dated 04/17/1995 has revealed that there is 1 RAATS site within approximately 0.001 miles of the target property.

<u>Lower Elevation</u>	<u>Address</u>	<u>Direction / Distance</u>	<u>Map ID</u>	<u>Page</u>
<b>JOHNSON &amp; TURNER PAI</b> Status: 02 Facility ID: CAD982011454	<b>8241 ELECTRIC AVE</b>	<b>0 - 1/8 (0.000 mi.)</b>	<b>AD451</b>	<b>1889</b>

ICIS: The Integrated Compliance Information System (ICIS) supports the information needs of the national enforcement and compliance program as well as the unique needs of the National Pollutant Discharge Elimination System (NPDES) program.

A review of the ICIS list, as provided by EDR, and dated 11/18/2016 has revealed that there is 1 ICIS site within approximately 0.001 miles of the target property.

<u>Equal/Higher Elevation</u>	<u>Address</u>	<u>Direction / Distance</u>	<u>Map ID</u>	<u>Page</u>
<b>USS CAL BUILDERS</b> FRS ID:: 110064694576	<b>8051 MAIN ST</b>	<b>0 - 1/8 (0.000 mi.)</b>	<b>183</b>	<b>420</b>

## EXECUTIVE SUMMARY

**FINDS:** The Facility Index System contains both facility information and "pointers" to other sources of information that contain more detail. These include: RCRIS; Permit Compliance System (PCS); Aerometric Information Retrieval System (AIRS); FATES (FIFRA [Federal Insecticide Fungicide Rodenticide Act] and TSCA Enforcement System, FTTS [FIFRA/TSCA Tracking System]; CERCLIS; DOCKET (Enforcement Docket used to manage and track information on civil judicial enforcement cases for all environmental statutes); Federal Underground Injection Control (FURS); Federal Reporting Data System (FRDS); Surface Impoundments (SIA); TSCA Chemicals in Commerce Information System (CICS); PADS; RCRA-J (medical waste transporters/disposers); TRIS; and TSCA. The source of this database is the U.S. EPA/NTIS.

A review of the FINDS list, as provided by EDR, and dated 05/05/2021 has revealed that there are 108 FINDS sites within approximately 0.001 miles of the target property.

<u>Equal/Higher Elevation</u>	<u>Address</u>	<u>Direction / Distance</u>	<u>Map ID</u>	<u>Page</u>
<b>SPECIALTY PRODUCTS</b> Registry ID:: 110002838378	<b>10541 ASH DALE AVENU</b>	<b>0 - 1/8 (0.000 mi.)</b>	<b>A2</b>	<b>10</b>
<b>GARDNER TRACTOR SERV</b> Registry ID:: 110070452144	<b>10552 CHESTNUT AVE</b>	<b>0 - 1/8 (0.000 mi.)</b>	<b>B13</b>	<b>64</b>
<b>ADVANCED AUTOMOTIVE</b> Registry ID:: 110070467625	<b>10540 BEACH BLVD</b>	<b>0 - 1/8 (0.000 mi.)</b>	<b>B23</b>	<b>97</b>
<b>TO AUTO WORKS INVEST</b> Registry ID:: 110070513061	<b>8250 CERRITOS AVE.</b>	<b>0 - 1/8 (0.000 mi.)</b>	<b>A26</b>	<b>102</b>
<b>NEWCOMB SPRING OF CA</b> Registry ID:: 110070451335	<b>8380 CERRITOS AVE</b>	<b>0 - 1/8 (0.000 mi.)</b>	<b>D27</b>	<b>103</b>
<b>STANTON GRINDING</b> Registry ID:: 110070421623	<b>10529 DALE AVE</b>	<b>0 - 1/8 (0.000 mi.)</b>	<b>E35</b>	<b>156</b>
<b>CITY COLLISION CENTE</b> Registry ID:: 110070457109	<b>8250 CERRITOS AVE</b>	<b>0 - 1/8 (0.000 mi.)</b>	<b>A37</b>	<b>157</b>
<b>ABLE DEGASSING INC D</b> Registry ID:: 110038890652	<b>10572 CHESTNUT AVE</b>	<b>0 - 1/8 (0.000 mi.)</b>	<b>B42</b>	<b>165</b>
<b>ADVANCED AUTO CENTER</b> Registry ID:: 110070539736	<b>8470 CERRITOS AVE #K</b>	<b>0 - 1/8 (0.000 mi.)</b>	<b>E53</b>	<b>206</b>
<b>OC BODY TECH INC. DB</b> Registry ID:: 110070407700	<b>8250 CERRITOS AVE.</b>	<b>0 - 1/8 (0.000 mi.)</b>	<b>A54</b>	<b>207</b>
<b>MASTER MECHANICS AND</b> Registry ID:: 110024869784	<b>10540 ASHDALE ST</b>	<b>0 - 1/8 (0.000 mi.)</b>	<b>A56</b>	<b>210</b>
<b>A PLUS LABEL</b> Registry ID:: 110070323355	<b>10561 DALE AVE</b>	<b>0 - 1/8 (0.000 mi.)</b>	<b>E57</b>	<b>210</b>
<b>HOLLANDER GLASS</b> Registry ID:: 110070440695	<b>10579 DALE AVENUE</b>	<b>0 - 1/8 (0.000 mi.)</b>	<b>E60</b>	<b>215</b>
<b>CUSTOM PIPE &amp; FABRIC</b> Registry ID:: 110002687432	<b>10560 FERN AVE</b>	<b>0 - 1/8 (0.000 mi.)</b>	<b>G63</b>	<b>220</b>
<b>DOMEN LAWNMOWER</b> Registry ID:: 110070469395	<b>8470 CERRITOS AVE ST</b>	<b>0 - 1/8 (0.000 mi.)</b>	<b>E75</b>	<b>408</b>
<b>STANTON HILLS INC. D</b> Registry ID:: 110070404120	<b>8250 CERRITOS AVE.</b>	<b>0 - 1/8 (0.000 mi.)</b>	<b>A78</b>	<b>410</b>
<b>USS CAL BUILDERS</b> Registry ID:: 110064694576	<b>8051 MAIN ST</b>	<b>0 - 1/8 (0.000 mi.)</b>	<b>I83</b>	<b>420</b>
<b>SANITOR CORPORATION</b> Registry ID:: 110070323518	<b>8400 CERRITOS AVE</b>	<b>0 - 1/8 (0.000 mi.)</b>	<b>F85</b>	<b>427</b>



## EXECUTIVE SUMMARY

Registry ID:: 110067116686				
<b>PRO CARE AUTOMOTIVE</b>	<b>8042 CERRITOS AVE UN</b>	<b>0 - 1/8 (0.000 mi.)</b>	<b>B94</b>	<b>457</b>
Registry ID:: 110070454237				
<b>AUTOMOTIVE &amp; PAINT S</b>	<b>8116 MAIN STREET</b>	<b>0 - 1/8 (0.000 mi.)</b>	<b>J95</b>	<b>457</b>
Registry ID:: 110070444262				
H V LAWMASER CO INC	7940 MAIN	0 - 1/8 (0.000 mi.)	I100	483
Registry ID:: 110066631513				
HENRYS TIRES	8042 CERRITOS AVE ST	0 - 1/8 (0.000 mi.)	B111	535
<b>C J GRINDING INC</b>	<b>10543 DALE AVE</b>	<b>0 - 1/8 (0.000 mi.)</b>	<b>E113</b>	<b>595</b>
Registry ID:: 110070450485				
<b>QUALITY CYLINDER HEA</b>	<b>8470 CERRITOS AVE UN</b>	<b>0 - 1/8 (0.000 mi.)</b>	<b>E123</b>	<b>618</b>
Registry ID:: 110070443669				
<b>GARYS VW</b>	<b>8301 STANDUSTRIAL</b>	<b>0 - 1/8 (0.000 mi.)</b>	<b>L127</b>	<b>626</b>
Registry ID:: 110002706812				
SARANICK STATION	10632 BEACH	0 - 1/8 (0.000 mi.)	I130	631
Registry ID:: 110066449169				
FORMER SARANICK STAT	10632 BEACH BLVD	0 - 1/8 (0.000 mi.)	I134	633
<b>ALL METALS PROCESSIN</b>	<b>8401 STANDUSTRIAL ST</b>	<b>0 - 1/8 (0.000 mi.)</b>	<b>M144</b>	<b>930</b>
Registry ID:: 110000475815				
<b>COMMERCIAL RESTAURAN</b>	<b>8341 STANDUSTRIAL ST</b>	<b>0 - 1/8 (0.000 mi.)</b>	<b>L150</b>	<b>1026</b>
Registry ID:: 110070419678				
<b>STRUCTURAL STEEL FAB</b>	<b>10641 SYCAMORE AVE</b>	<b>0 - 1/8 (0.000 mi.)</b>	<b>O157</b>	<b>1053</b>
Registry ID:: 110070317272				
<b>SECURITY PAINTING</b>	<b>8361 STANDUSTRIAL</b>	<b>0 - 1/8 (0.000 mi.)</b>	<b>M168</b>	<b>1108</b>
Registry ID:: 110002846617				
<b>CHOP IT KUSTOM FIT</b>	<b>8351 STANDUSTRIAL ST</b>	<b>0 - 1/8 (0.000 mi.)</b>	<b>M169</b>	<b>1111</b>
Registry ID:: 110070390394				
<b>STANTON RADIATOR INC</b>	<b>10645 BEACH BLVD</b>	<b>0 - 1/8 (0.000 mi.)</b>	<b>P172</b>	<b>1114</b>
Registry ID:: 110002785255				
<b>DPF MEDIC INC.</b>	<b>10645 BEACH BLVD</b>	<b>0 - 1/8 (0.000 mi.)</b>	<b>P175</b>	<b>1152</b>
Registry ID:: 110070480644				
<b>IN-FLIGHT PRODUCT</b>	<b>8321 STANDUSTRIAL ST</b>	<b>0 - 1/8 (0.000 mi.)</b>	<b>L176</b>	<b>1153</b>
Registry ID:: 110070391498				
<b>FOX ELECTRIC MOTOR R</b>	<b>8307 STANDUSTRIAL</b>	<b>0 - 1/8 (0.000 mi.)</b>	<b>L180</b>	<b>1161</b>
Registry ID:: 110002853653				
<b>A &amp; S CEMENT CONTRAC</b>	<b>8140 MONROE AVE</b>	<b>0 - 1/8 (0.000 mi.)</b>	<b>Q191</b>	<b>1194</b>
Registry ID:: 110070467685				
<b>ARAI AUTO SERVICE</b>	<b>8100 MONROE AVE</b>	<b>0 - 1/8 (0.000 mi.)</b>	<b>W206</b>	<b>1231</b>
Registry ID:: 110070446427				
<b>GREAT SCOTT TREE SER</b>	<b>10761 COURT AVE</b>	<b>0 - 1/8 (0.000 mi.)</b>	<b>Y216</b>	<b>1257</b>
Registry ID:: 110070514671				
<b>W C ENGINE &amp; TRANS</b>	<b>8352 STANDUSTRIAL</b>	<b>0 - 1/8 (0.000 mi.)</b>	<b>M218</b>	<b>1273</b>
Registry ID:: 110002708464				
<b>STANTON TRUCK &amp; HEAV</b>	<b>8281 MONORE ST</b>	<b>0 - 1/8 (0.000 mi.)</b>	<b>X236</b>	<b>1306</b>
Registry ID:: 110002643248				
FREEDMAN INDUSTRIAL	8192 MONROE AVE	0 - 1/8 (0.000 mi.)	Q256	1394
Registry ID:: 110070503788				
<b>COUCH &amp; PHILIPPI INC</b>	<b>10680 FERN ST</b>	<b>0 - 1/8 (0.000 mi.)</b>	<b>L271</b>	<b>1425</b>

## EXECUTIVE SUMMARY

Registry ID:: 110002417965				
OCCS INC	10680 FERN AVE	0 - 1/8 (0.000 mi.)	L272	1426
<b>HOT WAX DISTRUBUTORS</b>	<b>8362 STANDUSTRIAL ST</b>	<b>0 - 1/8 (0.000 mi.)</b>	<b>M278</b>	<b>1443</b>
Registry ID:: 110070086849				
<b>K G READY MIX INC</b>	<b>8241 MONROE AVE</b>	<b>0 - 1/8 (0.000 mi.)</b>	<b>Q279</b>	<b>1443</b>
Registry ID:: 110070092272				
<b>FAT JACK ENTERPRISES</b>	<b>8322 STANDUSTRIAL UN</b>	<b>0 - 1/8 (0.000 mi.)</b>	<b>L292</b>	<b>1481</b>
Registry ID:: 110002787324				
K & G READY MIX INC	8237 MONROE AVE	0 - 1/8 (0.000 mi.)	Q303	1510
Registry ID:: 110070333444				
SO CAL EDISON CO	10670 DALE AVE	0 - 1/8 (0.000 mi.)	Z311	1541
Registry ID:: 110070521092				
<b>VINYARD SYSTEMS MFG</b>	<b>8422 STANDUSTRIAL ST</b>	<b>0 - 1/8 (0.000 mi.)</b>	<b>M331</b>	<b>1593</b>
Registry ID:: 110070087116				
BARRE GENERATING STA	10670 DALE AVE.	0 - 1/8 (0.000 mi.)	Z333	1597
Registry ID:: 110040571011				
<b>M &amp; G CUSTOM POLISHI</b>	<b>8356 STANDUSTRIAL</b>	<b>0 - 1/8 (0.000 mi.)</b>	<b>M358</b>	<b>1639</b>
Registry ID:: 110070386536				
SOUTHERN CALIFORNIA	10670 DALE AVENUE	0 - 1/8 (0.000 mi.)	Z397	1754
Registry ID:: 110064933568				
ZIONS FIRST NATIONAL	8097 PACIFIC STREET	0 - 1/8 (0.000 mi.)	V401	1756
<b>ABLE DEGASSING INC</b>	<b>8230 PACIFIC ST</b>	<b>0 - 1/8 (0.000 mi.)</b>	<b>U405</b>	<b>1761</b>
Registry ID:: 110024827669				
<b>SSO MEDICAL WASTE MA</b>	<b>8101 MONROE AVE</b>	<b>0 - 1/8 (0.000 mi.)</b>	<b>W406</b>	<b>1761</b>
Registry ID:: 110070119235				
<b>SOUTHERN CALIFORNIA</b>	<b>10670 DALE AVE</b>	<b>0 - 1/8 (0.000 mi.)</b>	<b>Z408</b>	<b>1771</b>
Registry ID:: 110070124288				
<b>CITY OF STANTON CORP</b>	<b>8100 PACIFIC AVE</b>	<b>0 - 1/8 (0.000 mi.)</b>	<b>AA418</b>	<b>1787</b>
Registry ID:: 110070476341				
QUICKSAND	8358 STANDUSTRIAL AV	0 - 1/8 (0.000 mi.)	M419	1787
Registry ID:: 110033612696				
LIBERTY CABINETS INC	8097 PACIFIC ST	0 - 1/8 (0.000 mi.)	V421	1788
Registry ID:: 110070271829				
<b>T.A. PUMP SALES AND</b>	<b>10770 BEACH BLVD</b>	<b>0 - 1/8 (0.000 mi.)</b>	<b>S423</b>	<b>1789</b>
Registry ID:: 110070455643				
ORANGE COUNTY CHEMIC	10680 FERN AVE	0 - 1/8 (0.000 mi.)	L424	1789
Registry ID:: 110070530566				
<b>A 1 ACCURATE AUTOMOT</b>	<b>10782 BEACH BLVD</b>	<b>0 - 1/8 (0.000 mi.)</b>	<b>S428</b>	<b>1802</b>
Registry ID:: 110002706171				
<b>DV TRAILERS</b>	<b>8072 MONROE AVENUE</b>	<b>0 - 1/8 (0.000 mi.)</b>	<b>S431</b>	<b>1805</b>
Registry ID:: 110070544332				
<b>TQ AUTO SERVICE &amp; RE</b>	<b>10661 CHESTNUT AVE</b>	<b>0 - 1/8 (0.000 mi.)</b>	<b>R433</b>	<b>1815</b>
Registry ID:: 110070454507				
<b>PARTS UNLIMITED</b>	<b>10731 CHESTNUT</b>	<b>0 - 1/8 (0.000 mi.)</b>	<b>R436</b>	<b>1829</b>
Registry ID:: 110002787690				
<b>TTS ENGINEERING</b>	<b>10681 CHESTNUT AVENU</b>	<b>0 - 1/8 (0.000 mi.)</b>	<b>R439</b>	<b>1867</b>
Registry ID:: 110070461350				
<b>VINEYARD SYSTEMS MAN</b>	<b>8422 STANDUSTRIAL</b>	<b>0 - 1/8 (0.000 mi.)</b>	<b>M442</b>	<b>1871</b>

## EXECUTIVE SUMMARY

Registry ID:: 110070097426				
<b>PEMCO ENGINEERS INC</b>	<b>10762 CHESTNUT</b>	<b>0 - 1/8 (0.000 mi.)</b>	<b>Y459</b>	<b>1957</b>
Registry ID:: 110002852039				
<b>MAHOOD'S AUTO BODY</b>	<b>8354 STANDUSTRIAL</b>	<b>0 - 1/8 (0.000 mi.)</b>	<b>M460</b>	<b>1960</b>
Registry ID:: 110002676033				
<u>Lower Elevation</u>	<u>Address</u>	<u>Direction / Distance</u>	<u>Map ID</u>	<u>Page</u>
BAXTER GRIFFIN	8210 MONROE	0 - 1/8 (0.000 mi.)	Q224	1288
Registry ID:: 110065112773				
<b>MIKES RV SERVICE AND</b>	<b>8270 MONROE AVE</b>	<b>0 - 1/8 (0.000 mi.)</b>	<b>X258</b>	<b>1396</b>
Registry ID:: 110070428983				
SOLAG DISPOSAL	8270 MONROE	0 - 1/8 (0.000 mi.)	X260	1397
Registry ID:: 110066279468				
<b>A-1 ACCURATE AUTOMOT</b>	<b>10831 COURT ST</b>	<b>0 - 1/8 (0.000 mi.)</b>	<b>W274</b>	<b>1428</b>
Registry ID:: 110070455382				
<b>HARPER'S BACKHOE SER</b>	<b>8141 ELECTRIC AVE</b>	<b>0 - 1/8 (0.000 mi.)</b>	<b>Q290</b>	<b>1480</b>
Registry ID:: 110070488776				
3563 ORANGE COUNTY E	8151 ELECTRIC AVE	0 - 1/8 (0.000 mi.)	Q315	1552
Registry ID:: 110043360083				
CALIFORNIA SHIPPING	8151 ELECTRIC	0 - 1/8 (0.000 mi.)	Q321	1568
Registry ID:: 110066716325				
<b>G &amp; G AUTO</b>	<b>8100 ELECTRIC AVE</b>	<b>0 - 1/8 (0.000 mi.)</b>	<b>W334</b>	<b>1598</b>
Registry ID:: 110002628648				
Registry ID:: 110009536760				
<b>BD LOOPS INC</b>	<b>8161 MONROE AVE</b>	<b>0 - 1/8 (0.000 mi.)</b>	<b>Q338</b>	<b>1605</b>
Registry ID:: 110070097319				
3562 ORANGE COUNTY E	8130 ELECTRIC AVE	0 - 1/8 (0.000 mi.)	AC343	1614
Registry ID:: 110043360074				
CALIFORNIA COMFORT V	8130 ELECTRIC	0 - 1/8 (0.000 mi.)	AC348	1626
Registry ID:: 110065222182				
<b>RENEW ENTERPRISES</b>	<b>8130 ELECTRIC AVENUE</b>	<b>0 - 1/8 (0.000 mi.)</b>	<b>AC353</b>	<b>1636</b>
WESTERN AVENUE PROPE	8181 ELECTRIC	0 - 1/8 (0.000 mi.)	AC379	1713
Registry ID:: 110066200952				
HARPERS BACKHOE SERV	8231 ELECTRIC	0 - 1/8 (0.000 mi.)	AD386	1730
Registry ID:: 110066299455				
<b>HARPER EQUIPMENT REN</b>	<b>8231 ELECTRIC AVE</b>	<b>0 - 1/8 (0.000 mi.)</b>	<b>AD390</b>	<b>1733</b>
Registry ID:: 110070445819				
<b>MOBILE FLEET LUB</b>	<b>8170 ELECTRIC</b>	<b>0 - 1/8 (0.000 mi.)</b>	<b>AC417</b>	<b>1782</b>
Registry ID:: 110002740703				
<b>JOHNSON &amp; TURNER PAI</b>	<b>8241 ELECTRIC AVE</b>	<b>0 - 1/8 (0.000 mi.)</b>	<b>AD451</b>	<b>1889</b>
Registry ID:: 110002775783				
CHEMMARK OF LONG BEA	8210 ELECTRIC AVENUE	0 - 1/8 (0.000 mi.)	AE455	1953
Registry ID:: 110033192104				
<b>GERMAN CAR SVC</b>	<b>8210 KATTELA UNIT I</b>	<b>0 - 1/8 (0.000 mi.)</b>	<b>AH464</b>	<b>1965</b>
Registry ID:: 110002750826				
KATELLA PLYWOOD AND	8121 KATELLA AVE	0 - 1/8 (0.000 mi.)	AI466	1970
UNITED ELECTRICAL EN	8032 CHESTER	0 - 1/8 (0.000 mi.)	AJ470	1972

## EXECUTIVE SUMMARY

Registry ID:: 110065846231				
<b>INTERNATIONAL AUTO T</b>	<b>8151 KATELLA AVE</b>	<b>0 - 1/8 (0.000 mi.)</b>	<b>AH474</b>	<b>1987</b>
Registry ID:: 110070444282				
ORCO BLOCK CO INC	8042 KATELLA AVE	0 - 1/8 (0.000 mi.)	AF479	1994
Registry ID:: 110066338813				
12059 ORANGE COUNTY	10961 BEACH BLVD	0 - 1/8 (0.000 mi.)	AJ491	2057
Registry ID:: 110043355106				
<b>DESIGN FORM INC</b>	<b>8250 ELECTRIC AVE.</b>	<b>0 - 1/8 (0.000 mi.)</b>	<b>AD496</b>	<b>2060</b>
Registry ID:: 110070333523				
VERIZON WIRELESS: PL	8042 KATELLA AVE	0 - 1/8 (0.000 mi.)	AF497	2061
Registry ID:: 110066239047				
ABEL CONCRETE	8251 KATELLA	0 - 1/8 (0.000 mi.)	AG499	2063
Registry ID:: 110065617586				
<b>ORCO BLOCK &amp; HARDSCA</b>	<b>8042 KATELLA AVE</b>	<b>0 - 1/8 (0.000 mi.)</b>	<b>AF501</b>	<b>2145</b>
Registry ID:: 110070089255				
<b>MARTINIC ENGINEERING</b>	<b>10932 CHESTNUT AVE</b>	<b>0 - 1/8 (0.000 mi.)</b>	<b>AF506</b>	<b>2152</b>
Registry ID:: 110070409027				
<b>G&amp;M OIL CO 50</b>	<b>10961 SO BEACH BLVD</b>	<b>0 - 1/8 (0.000 mi.)</b>	<b>AJ508</b>	<b>2153</b>
Registry ID:: 110070451498				
<b>FIELD TIME TARGET AN</b>	<b>8230 ELECTRIC AVE</b>	<b>0 - 1/8 (0.000 mi.)</b>	<b>AE510</b>	<b>2183</b>
Registry ID:: 110055424072				
JOHN B. EWLES INC	8182 KATELLA AVE	0 - 1/8 (0.000 mi.)	AH513	2232
Registry ID:: 110038012156				
G&M OIL CO.	10961 BEACH BLVD	0 - 1/8 (0.000 mi.)	AJ519	2240
Registry ID:: 110065786046				
<b>MALCO TOOL &amp; MACHINE</b>	<b>10931 COURT ST</b>	<b>0 - 1/8 (0.000 mi.)</b>	<b>AF520</b>	<b>2240</b>
Registry ID:: 110002843399				
GOLDEN TOUCH AUTO BO	8151 KATELLA AVE	0 - 1/8 (0.000 mi.)	AH525	2252
Registry ID:: 110037974396				
<b>EWLES MATERIALS</b>	<b>8182 KATELLA</b>	<b>0 - 1/8 (0.000 mi.)</b>	<b>AH530</b>	<b>2306</b>
Registry ID:: 110070450433				
CARIBIA INC	8200 KATELLA AVE, SU	0 - 1/8 (0.000 mi.)	AH539	2366
<b>EWLES MATERIALS STAN</b>	<b>8182 KATELLA AVE</b>	<b>0 - 1/8 (0.000 mi.)</b>	<b>AH546</b>	<b>2378</b>
Registry ID:: 110070089284				

ECHO: ECHO provides integrated compliance and enforcement information for about 800,000 regulated facilities nationwide.

A review of the ECHO list, as provided by EDR, and dated 04/04/2021 has revealed that there are 86 ECHO sites within approximately 0.001 miles of the target property.

<u>Equal/Higher Elevation</u>	<u>Address</u>	<u>Direction / Distance</u>	<u>Map ID</u>	<u>Page</u>
<b>SPECIALTY PRODUCTS</b>	<b>10541 ASH DALE AVENU</b>	<b>0 - 1/8 (0.000 mi.)</b>	<b>A2</b>	<b>10</b>
Registry ID: 110002838378				
<b>GARDNER TRACTOR SERV</b>	<b>10552 CHESTNUT AVE</b>	<b>0 - 1/8 (0.000 mi.)</b>	<b>B13</b>	<b>64</b>
Registry ID: 110070452144				
<b>ADVANCED AUTOMOTIVE</b>	<b>10540 BEACH BLVD</b>	<b>0 - 1/8 (0.000 mi.)</b>	<b>B23</b>	<b>97</b>

## EXECUTIVE SUMMARY

Registry ID: 110070467625				
<b>TO AUTO WORKS INVEST</b>	<b>8250 CERRITOS AVE.</b>	<b>0 - 1/8 (0.000 mi.)</b>	<b>A26</b>	<b>102</b>
Registry ID: 110070513061				
<b>NEWCOMB SPRING OF CA</b>	<b>8380 CERRITOS AVE</b>	<b>0 - 1/8 (0.000 mi.)</b>	<b>D27</b>	<b>103</b>
Registry ID: 110070451335				
<b>STANTON GRINDING</b>	<b>10529 DALE AVE</b>	<b>0 - 1/8 (0.000 mi.)</b>	<b>E35</b>	<b>156</b>
Registry ID: 110070421623				
<b>CITY COLLISION CENTE</b>	<b>8250 CERRITOS AVE</b>	<b>0 - 1/8 (0.000 mi.)</b>	<b>A37</b>	<b>157</b>
Registry ID: 110070457109				
<b>ABLE DEGASSING INC D</b>	<b>10572 CHESTNUT AVE</b>	<b>0 - 1/8 (0.000 mi.)</b>	<b>B42</b>	<b>165</b>
Registry ID: 110038890652				
<b>OC BODY TECH INC. DB</b>	<b>8250 CERRITOS AVE.</b>	<b>0 - 1/8 (0.000 mi.)</b>	<b>A54</b>	<b>207</b>
Registry ID: 110070407700				
<b>MASTER MECHANICS AND</b>	<b>10540 ASHDALE ST</b>	<b>0 - 1/8 (0.000 mi.)</b>	<b>A56</b>	<b>210</b>
Registry ID: 110024869784				
<b>HOLLANDER GLASS</b>	<b>10579 DALE AVENUE</b>	<b>0 - 1/8 (0.000 mi.)</b>	<b>E60</b>	<b>215</b>
Registry ID: 110070440695				
<b>CUSTOM PIPE &amp; COUPLI</b>	<b>10560 FERN AVE</b>	<b>0 - 1/8 (0.000 mi.)</b>	<b>G65</b>	<b>222</b>
Registry ID: 110002687432				
<b>ADVANCED AUTO CENTER</b>	<b>8470 CERRITOS AVE #K</b>	<b>0 - 1/8 (0.000 mi.)</b>	<b>E67</b>	<b>358</b>
Registry ID: 110070539736				
<b>DOMEN LAWNMOWER</b>	<b>8470 CERRITOS AVE ST</b>	<b>0 - 1/8 (0.000 mi.)</b>	<b>E75</b>	<b>408</b>
Registry ID: 110070469395				
<b>STANTON HILLS INC. D</b>	<b>8250 CERRITOS AVE.</b>	<b>0 - 1/8 (0.000 mi.)</b>	<b>A78</b>	<b>410</b>
Registry ID: 110070404120				
<b>USS CAL BUILDERS</b>	<b>8051 MAIN ST</b>	<b>0 - 1/8 (0.000 mi.)</b>	<b>I83</b>	<b>420</b>
Registry ID: 110064694576				
<b>PRO CARE AUTOMOTIVE</b>	<b>8042 CERRITOS AVE UN</b>	<b>0 - 1/8 (0.000 mi.)</b>	<b>B94</b>	<b>457</b>
Registry ID: 110070454237				
<b>AUTOMOTIVE &amp; PAINT S</b>	<b>8116 MAIN STREET</b>	<b>0 - 1/8 (0.000 mi.)</b>	<b>J95</b>	<b>457</b>
Registry ID: 110070444262				
<b>C J GRINDING INC</b>	<b>10543 DALE AVE</b>	<b>0 - 1/8 (0.000 mi.)</b>	<b>E113</b>	<b>595</b>
Registry ID: 110070450485				
<b>QUALITY CYLINDER HEA</b>	<b>8470 CERRITOS AVE UN</b>	<b>0 - 1/8 (0.000 mi.)</b>	<b>E123</b>	<b>618</b>
Registry ID: 110070443669				
<b>GARYS VW</b>	<b>8301 STANDUSTRIAL</b>	<b>0 - 1/8 (0.000 mi.)</b>	<b>L127</b>	<b>626</b>
Registry ID: 110002706812				
<b>FORMER SARANICK STAT</b>	<b>10632 BEACH BLVD</b>	<b>0 - 1/8 (0.000 mi.)</b>	<b>I139</b>	<b>657</b>
Registry ID: 110070593450				
<b>ALL METALS PROCESSIN</b>	<b>8401 STANDUSTRIAL ST</b>	<b>0 - 1/8 (0.000 mi.)</b>	<b>M144</b>	<b>930</b>
Registry ID: 110000475815				
<b>COMMERCIAL RESTAURAN</b>	<b>8341 STANDUSTRIAL ST</b>	<b>0 - 1/8 (0.000 mi.)</b>	<b>L150</b>	<b>1026</b>
Registry ID: 110070419678				
<b>STRUCTURAL STEEL FAB</b>	<b>10641 SYCAMORE AVE</b>	<b>0 - 1/8 (0.000 mi.)</b>	<b>O157</b>	<b>1053</b>
Registry ID: 110070317272				
<b>HENRYS TIRES</b>	<b>8042 CERRITOS AVE ST</b>	<b>0 - 1/8 (0.000 mi.)</b>	<b>B158</b>	<b>1053</b>

## EXECUTIVE SUMMARY

Registry ID: 110070590076				
<b>SECURITY PAINTING</b>	<b>8361 STANDUSTRIAL</b>	<b>0 - 1/8 (0.000 mi.)</b>	<b>M168</b>	<b>1108</b>
Registry ID: 110002846617				
<b>CHOP IT KUSTOM FIT</b>	<b>8351 STANDUSTRIAL ST</b>	<b>0 - 1/8 (0.000 mi.)</b>	<b>M169</b>	<b>1111</b>
Registry ID: 110070390394				
<b>STANTON RADIATOR INC</b>	<b>10645 BEACH BLVD</b>	<b>0 - 1/8 (0.000 mi.)</b>	<b>P172</b>	<b>1114</b>
Registry ID: 110002785255				
<b>DPF MEDIC INC.</b>	<b>10645 BEACH BLVD</b>	<b>0 - 1/8 (0.000 mi.)</b>	<b>P175</b>	<b>1152</b>
Registry ID: 110070480644				
<b>IN-FLIGHT PRODUCT</b>	<b>8321 STANDUSTRIAL ST</b>	<b>0 - 1/8 (0.000 mi.)</b>	<b>L176</b>	<b>1153</b>
Registry ID: 110070391498				
<b>FOX ELECTRIC MOTOR R</b>	<b>8307 STANDUSTRIAL</b>	<b>0 - 1/8 (0.000 mi.)</b>	<b>L180</b>	<b>1161</b>
Registry ID: 110002853653				
<b>A &amp; S CEMENT CONTRAC</b>	<b>8140 MONROE AVE</b>	<b>0 - 1/8 (0.000 mi.)</b>	<b>Q191</b>	<b>1194</b>
Registry ID: 110070467685				
<b>ARAI AUTO SERVICE</b>	<b>8100 MONROE AVE</b>	<b>0 - 1/8 (0.000 mi.)</b>	<b>W206</b>	<b>1231</b>
Registry ID: 110070446427				
K & G READY MIX INC	8237 MONROE AVE	0 - 1/8 (0.000 mi.)	Q209	1236
Registry ID: 110070333444				
<b>GREAT SCOTT TREE SER</b>	<b>10761 COURT AVE</b>	<b>0 - 1/8 (0.000 mi.)</b>	<b>Y216</b>	<b>1257</b>
Registry ID: 110070514671				
<b>W C ENGINE &amp; TRANS</b>	<b>8352 STANDUSTRIAL</b>	<b>0 - 1/8 (0.000 mi.)</b>	<b>M218</b>	<b>1273</b>
Registry ID: 110002708464				
BARRE PEAKER	10670 DALE AVE.	0 - 1/8 (0.000 mi.)	Z225	1288
Registry ID: 110040571011				
ZIONS FIRST NATIONAL	8097 PACIFIC STREET	0 - 1/8 (0.000 mi.)	V231	1292
Registry ID: 110070798288				
OCCS INC	10680 FERN AVE	0 - 1/8 (0.000 mi.)	L233	1295
Registry ID: 110070618142				
<b>STANTON TRUCK &amp; HEAV</b>	<b>8281 MONORE ST</b>	<b>0 - 1/8 (0.000 mi.)</b>	<b>X236</b>	<b>1306</b>
Registry ID: 110002643248				
FREEDMAN INDUSTRIAL	8192 MONROE AVE	0 - 1/8 (0.000 mi.)	Q265	1405
Registry ID: 110070503788				
<b>COUCH &amp; PHILIPPI INC</b>	<b>10680 FERN ST</b>	<b>0 - 1/8 (0.000 mi.)</b>	<b>L271</b>	<b>1425</b>
Registry ID: 110002417965				
<b>HOT WAX DISTRUBUTORS</b>	<b>8362 STANDUSTRIAL ST</b>	<b>0 - 1/8 (0.000 mi.)</b>	<b>M278</b>	<b>1443</b>
Registry ID: 110070086849				
<b>K G READY MIX INC</b>	<b>8241 MONROE AVE</b>	<b>0 - 1/8 (0.000 mi.)</b>	<b>Q279</b>	<b>1443</b>
Registry ID: 110070092272				
<b>FAT JACK ENTERPRISES</b>	<b>8322 STANDUSTRIAL UN</b>	<b>0 - 1/8 (0.000 mi.)</b>	<b>L292</b>	<b>1481</b>
Registry ID: 110002787324				
ORANGE COUNTY CHEMIC	10680 FERN AVE	0 - 1/8 (0.000 mi.)	L297	1488
Registry ID: 110070530566				
<b>VINYARD SYSTEMS MFG</b>	<b>8422 STANDUSTRIAL ST</b>	<b>0 - 1/8 (0.000 mi.)</b>	<b>M331</b>	<b>1593</b>
Registry ID: 110070087116				
<b>M &amp; G CUSTOM POLISHI</b>	<b>8356 STANDUSTRIAL</b>	<b>0 - 1/8 (0.000 mi.)</b>	<b>M358</b>	<b>1639</b>

## EXECUTIVE SUMMARY

Registry ID: 110070386536				
<b>ABLE DEGASSING INC</b>	<b>8230 PACIFIC ST</b>	<b>0 - 1/8 (0.000 mi.)</b>	<b>U405</b>	<b>1761</b>
Registry ID: 110024827669				
<b>SSO MEDICAL WASTE MA</b>	<b>8101 MONROE AVE</b>	<b>0 - 1/8 (0.000 mi.)</b>	<b>W406</b>	<b>1761</b>
Registry ID: 110070119235				
<b>SOUTHERN CALIFORNIA</b>	<b>10670 DALE AVE</b>	<b>0 - 1/8 (0.000 mi.)</b>	<b>Z408</b>	<b>1771</b>
Registry ID: 110070124288				
<b>CITY OF STANTON CORP</b>	<b>8100 PACIFIC AVE</b>	<b>0 - 1/8 (0.000 mi.)</b>	<b>AA418</b>	<b>1787</b>
Registry ID: 110070476341				
<b>T.A. PUMP SALES AND</b>	<b>10770 BEACH BLVD</b>	<b>0 - 1/8 (0.000 mi.)</b>	<b>S423</b>	<b>1789</b>
Registry ID: 110070455643				
<b>A 1 ACCURATE AUTOMOT</b>	<b>10782 BEACH BLVD</b>	<b>0 - 1/8 (0.000 mi.)</b>	<b>S428</b>	<b>1802</b>
Registry ID: 110002706171				
<b>DV TRAILERS</b>	<b>8072 MONROE AVENUE</b>	<b>0 - 1/8 (0.000 mi.)</b>	<b>S431</b>	<b>1805</b>
Registry ID: 110070544332				
<b>TQ AUTO SERVICE &amp; RE</b>	<b>10661 CHESTNUT AVE</b>	<b>0 - 1/8 (0.000 mi.)</b>	<b>R433</b>	<b>1815</b>
Registry ID: 110070454507				
<b>PARTS UNLIMITED</b>	<b>10731 CHESTNUT</b>	<b>0 - 1/8 (0.000 mi.)</b>	<b>R436</b>	<b>1829</b>
Registry ID: 110002787690				
<b>TTS ENGINEERING</b>	<b>10681 CHESTNUT AVENUE</b>	<b>0 - 1/8 (0.000 mi.)</b>	<b>R439</b>	<b>1867</b>
Registry ID: 110070461350				
<b>VINEYARD SYSTEMS MAN</b>	<b>8422 STANDUSTRIAL</b>	<b>0 - 1/8 (0.000 mi.)</b>	<b>M442</b>	<b>1871</b>
Registry ID: 110070097426				
<b>PEMCO ENGINEERS INC</b>	<b>10762 CHESTNUT</b>	<b>0 - 1/8 (0.000 mi.)</b>	<b>Y459</b>	<b>1957</b>
Registry ID: 110002852039				
<b>MAHOOD'S AUTO BODY</b>	<b>8354 STANDUSTRIAL</b>	<b>0 - 1/8 (0.000 mi.)</b>	<b>M460</b>	<b>1960</b>
Registry ID: 110002676033				
<b>Lower Elevation</b>	<b>Address</b>	<b>Direction / Distance</b>	<b>Map ID</b>	<b>Page</b>
<b>MIKES RV SERVICE AND</b>	<b>8270 MONROE AVE</b>	<b>0 - 1/8 (0.000 mi.)</b>	<b>X258</b>	<b>1396</b>
Registry ID: 110070855618				
Registry ID: 110070428983				
<b>A-1 ACCURATE AUTOMOT</b>	<b>10831 COURT ST</b>	<b>0 - 1/8 (0.000 mi.)</b>	<b>W274</b>	<b>1428</b>
Registry ID: 110070455382				
<b>HARPER'S BACKHOE SER</b>	<b>8141 ELECTRIC AVE</b>	<b>0 - 1/8 (0.000 mi.)</b>	<b>Q290</b>	<b>1480</b>
Registry ID: 110070488776				
<b>3DIESEL INC</b>	<b>8151 ELECTRIC AVE</b>	<b>0 - 1/8 (0.000 mi.)</b>	<b>Q325</b>	<b>1572</b>
Registry ID: 110070593453				
<b>G &amp; G AUTO</b>	<b>8100 ELECTRIC AVE</b>	<b>0 - 1/8 (0.000 mi.)</b>	<b>W334</b>	<b>1598</b>
Registry ID: 110009536760				
Registry ID: 110002628648				
<b>BD LOOPS INC</b>	<b>8161 MONROE AVE</b>	<b>0 - 1/8 (0.000 mi.)</b>	<b>Q338</b>	<b>1605</b>
Registry ID: 110070097319				
<b>RENEW ENTERPRISES</b>	<b>8130 ELECTRIC AVENUE</b>	<b>0 - 1/8 (0.000 mi.)</b>	<b>AC353</b>	<b>1636</b>
Registry ID: 110070854498				
<b>HARPER EQUIPMENT REN</b>	<b>8231 ELECTRIC AVE</b>	<b>0 - 1/8 (0.000 mi.)</b>	<b>AD390</b>	<b>1733</b>



## EXECUTIVE SUMMARY

Registry ID: 110070445819				
<b>MOBILE FLEET LUB</b>	<b>8170 ELECTRIC</b>	<b>0 - 1/8 (0.000 mi.)</b>	<b>AC417</b>	<b>1782</b>
Registry ID: 110002740703				
<b>JOHNSON &amp; TURNER PAI</b>	<b>8241 ELECTRIC AVE</b>	<b>0 - 1/8 (0.000 mi.)</b>	<b>AD451</b>	<b>1889</b>
Registry ID: 110002775783				
CHEMMARK OF LONG BEA	8210 ELECTRIC AVENUE	0 - 1/8 (0.000 mi.)	AE454	1953
Registry ID: 110033192104				
<b>GERMAN CAR SVC</b>	<b>8210 KATTELA UNIT I</b>	<b>0 - 1/8 (0.000 mi.)</b>	<b>AH464</b>	<b>1965</b>
Registry ID: 110002750826				
<b>INTERNATIONAL AUTO T</b>	<b>8151 KATELLA AVE</b>	<b>0 - 1/8 (0.000 mi.)</b>	<b>AH474</b>	<b>1987</b>
Registry ID: 110070444282				
KATELLA PLYWOOD AND	8121 KATELLA AVE	0 - 1/8 (0.000 mi.)	AI494	2059
Registry ID: 110070572914				
<b>DESIGN FORM INC</b>	<b>8250 ELECTRIC AVE.</b>	<b>0 - 1/8 (0.000 mi.)</b>	<b>AD496</b>	<b>2060</b>
Registry ID: 110070333523				
<b>ORCO BLOCK &amp; HARDSCA</b>	<b>8042 KATELLA AVE</b>	<b>0 - 1/8 (0.000 mi.)</b>	<b>AF501</b>	<b>2145</b>
Registry ID: 110070089255				
CARIBIA INC	8200 KATELLA AVE, SU	0 - 1/8 (0.000 mi.)	AH505	2152
Registry ID: 110070656689				
<b>MARTINIC ENGINEERING</b>	<b>10932 CHESTNUT AVE</b>	<b>0 - 1/8 (0.000 mi.)</b>	<b>AF506</b>	<b>2152</b>
Registry ID: 110070409027				
<b>G&amp;M OIL CO 50</b>	<b>10961 SO BEACH BLVD</b>	<b>0 - 1/8 (0.000 mi.)</b>	<b>AJ508</b>	<b>2153</b>
Registry ID: 110070451498				
<b>FIELD TIME TARGET AN</b>	<b>8230 ELECTRIC AVE</b>	<b>0 - 1/8 (0.000 mi.)</b>	<b>AE510</b>	<b>2183</b>
Registry ID: 110055424072				
<b>MALCO TOOL &amp; MACHINE</b>	<b>10931 COURT ST</b>	<b>0 - 1/8 (0.000 mi.)</b>	<b>AF520</b>	<b>2240</b>
Registry ID: 110002843399				
<b>EWLES MATERIALS</b>	<b>8182 KATELLA</b>	<b>0 - 1/8 (0.000 mi.)</b>	<b>AH530</b>	<b>2306</b>
Registry ID: 110070450433				
<b>ORCO BLOCK CO INC</b>	<b>8042 KATELLA AVE</b>	<b>0 - 1/8 (0.000 mi.)</b>	<b>AF541</b>	<b>2368</b>
Registry ID: 110002709007				
<b>EWLES MATERIALS STAN</b>	<b>8182 KATELLA AVE</b>	<b>0 - 1/8 (0.000 mi.)</b>	<b>AH546</b>	<b>2378</b>
Registry ID: 110070089284				

Cortese: The sites for the list are designated by the State Water Resource Control Board (LUST), the Integrated Waste Board (SWF/LS), and the Department of Toxic Substances Control (Cal-Sites).

A review of the Cortese list, as provided by EDR, and dated 06/17/2021 has revealed that there are 42 Cortese sites within approximately 0.5 miles of the target property.

<u>Equal/Higher Elevation</u>	<u>Address</u>	<u>Direction / Distance</u>	<u>Map ID</u>	<u>Page</u>
<b>H V LAWMASER CO INC</b>	<b>7940 MAIN</b>	<b>0 - 1/8 (0.000 mi.)</b>	<b>I104</b>	<b>486</b>
Cleanup Status: COMPLETED - CASE CLOSED				
<b>SANTA ANA REGIONAL W</b>	<b>10632 BEACH BLVD</b>	<b>0 - 1/8 (0.000 mi.)</b>	<b>I136</b>	<b>634</b>
Cleanup Status: OPEN - SITE ASSESSMENT				
<b>OCCS INC</b>	<b>10680 FERN AVENUE</b>	<b>0 - 1/8 (0.000 mi.)</b>	<b>L213</b>	<b>1247</b>

## EXECUTIVE SUMMARY

Cleanup Status: COMPLETED - CASE CLOSED				
<b>7-ELEVEN STORE #2455</b>	<b>10499 BEACH BLVD</b>	<b>NNW 0 - 1/8 (0.024 mi.)</b>	<b>AL559</b>	<b>2405</b>
Cleanup Status: COMPLETED - CASE CLOSED				
<b>KERN PRODUCTS</b>	<b>8341 MONROE AVE</b>	<b>ESE 0 - 1/8 (0.048 mi.)</b>	<b>AQ574</b>	<b>2503</b>
Cleanup Status: COMPLETED - CASE CLOSED				
<b>BEE LINE ASPHALT &amp; C</b>	<b>10821 DALE</b>	<b>E 0 - 1/8 (0.099 mi.)</b>	<b>AR605</b>	<b>2705</b>
Cleanup Status: COMPLETED - CASE CLOSED				
<b>SCE BARRE SUBSTATION</b>	<b>8662 CERRITOS AVE</b>	<b>ENE 1/8 - 1/4 (0.150 mi.)</b>	<b>BA631</b>	<b>2827</b>
Cleanup Status: COMPLETED - CASE CLOSED				
<b>UNOCAL COP #7462</b>	<b>8472 KATELLA AVE</b>	<b>SE 1/8 - 1/4 (0.196 mi.)</b>	<b>BE652</b>	<b>2905</b>
Cleanup Status: COMPLETED - CASE CLOSED				
<b>CAMERON WELDING SUPP</b>	<b>11061 DALE ST</b>	<b>SE 1/8 - 1/4 (0.199 mi.)</b>	<b>BG654</b>	<b>2915</b>
Cleanup Status: COMPLETED - CASE CLOSED				
<b>RESOURCE BUILDING MA</b>	<b>10961 DALE AVE</b>	<b>ESE 1/8 - 1/4 (0.202 mi.)</b>	<b>BC657</b>	<b>2930</b>
Cleanup Status: COMPLETED - CASE CLOSED				
<b>ROBINSON AND PREZIGO</b>	<b>10950 DALE</b>	<b>ESE 1/8 - 1/4 (0.204 mi.)</b>	<b>BC660</b>	<b>2944</b>
Cleanup Status: COMPLETED - CASE CLOSED				
<b>AUTO MAT</b>	<b>8505</b>	<b>ESE 1/8 - 1/4 (0.217 mi.)</b>	<b>BE670</b>	<b>3010</b>
Cleanup Status: COMPLETED - CASE CLOSED				
<b>ARCO PM MART</b>	<b>8511 KATELLA</b>	<b>ESE 1/8 - 1/4 (0.233 mi.)</b>	<b>BE685</b>	<b>3076</b>
Cleanup Status: COMPLETED - CASE CLOSED				
<b>555 AUTO CENTER</b>	<b>8555 KATELLA</b>	<b>ESE 1/4 - 1/2 (0.262 mi.)</b>	<b>BI698</b>	<b>3130</b>
Cleanup Status: COMPLETED - CASE CLOSED				
<b>PENN PIPE &amp; SUPPLY C</b>	<b>11121 DALE</b>	<b>SE 1/4 - 1/2 (0.274 mi.)</b>	<b>BL700</b>	<b>3134</b>
Cleanup Status: COMPLETED - CASE CLOSED				
<b>VISTA PAINT STORE</b>	<b>8615 KATELLA AVE</b>	<b>ESE 1/4 - 1/2 (0.280 mi.)</b>	<b>701</b>	<b>3138</b>
Cleanup Status: COMPLETED - CASE CLOSED				
<b>PICK YOUR PART AUTO</b>	<b>1235 BEACH BLVD. S.</b>	<b>NNW 1/4 - 1/2 (0.438 mi.)</b>	<b>BO708</b>	<b>3229</b>
Cleanup Status: COMPLETED - CASE CLOSED				
<b>WORLD OIL STATION #7</b>	<b>1201 S BEACH BLVD</b>	<b>NNW 1/4 - 1/2 (0.477 mi.)</b>	<b>BO713</b>	<b>3353</b>
Cleanup Status: COMPLETED - CASE CLOSED				
<b>TESORO REFINING &amp; MA</b>	<b>2800 W BALL RD</b>	<b>NNE 1/4 - 1/2 (0.480 mi.)</b>	<b>BQ714</b>	<b>3358</b>
Cleanup Status: COMPLETED - CASE CLOSED				
<b>92378</b>	<b>2792 W BALL RD</b>	<b>NNE 1/4 - 1/2 (0.491 mi.)</b>	<b>BQ716</b>	<b>3374</b>
Cleanup Status: COMPLETED - CASE CLOSED				
<u>Lower Elevation</u>	<u>Address</u>	<u>Direction / Distance</u>	<u>Map ID</u>	<u>Page</u>
<b>BAXTER GRIFFIN</b>	<b>8210 MONROE</b>	<b>0 - 1/8 (0.000 mi.)</b>	<b>Q223</b>	<b>1284</b>
Cleanup Status: COMPLETED - CASE CLOSED				
<b>SOLAG DISPOSAL</b>	<b>8270 MONROE</b>	<b>0 - 1/8 (0.000 mi.)</b>	<b>X254</b>	<b>1390</b>
Cleanup Status: COMPLETED - CASE CLOSED				
<b>CALIFORNIA SHIPPING</b>	<b>8151 ELECTRIC AVE</b>	<b>0 - 1/8 (0.000 mi.)</b>	<b>Q319</b>	<b>1554</b>
Cleanup Status: COMPLETED - CASE CLOSED				
<b>CALIFORNIA COMFORT V</b>	<b>8130 ELECTRIC AVE</b>	<b>0 - 1/8 (0.000 mi.)</b>	<b>AC346</b>	<b>1616</b>
Cleanup Status: COMPLETED - CASE CLOSED				
<b>WESTERN AVENUE PROPE</b>	<b>8181 ELECTRIC</b>	<b>0 - 1/8 (0.000 mi.)</b>	<b>AC376</b>	<b>1703</b>

## EXECUTIVE SUMMARY

Cleanup Status: COMPLETED - CASE CLOSED				
<b>HARPERS BACKHOE SERV</b>	<b>8231 ELECTRIC</b>	<b>0 - 1/8 (0.000 mi.)</b>	<b>AD392</b>	<b>1745</b>
Cleanup Status: COMPLETED - CASE CLOSED				
<b>JOHNSON &amp; TURNER PAI</b>	<b>8241 ELECTRIC AVE</b>	<b>0 - 1/8 (0.000 mi.)</b>	<b>AD451</b>	<b>1889</b>
Cleanup Status: COMPLETED - CASE CLOSED				
<b>ABEL CONCRETE</b>	<b>8251 KATELLA AVE</b>	<b>0 - 1/8 (0.000 mi.)</b>	<b>AG504</b>	<b>2147</b>
Cleanup Status: COMPLETED - CASE CLOSED				
<b>G&amp;M OIL CO. #50</b>	<b>10961 BEACH BLVD</b>	<b>0 - 1/8 (0.000 mi.)</b>	<b>AJ509</b>	<b>2154</b>
Cleanup Status: OPEN - SITE ASSESSMENT				
<b>UNITED ELECTRIC</b>	<b>8032 CHESTER AVE</b>	<b>0 - 1/8 (0.000 mi.)</b>	<b>AJ544</b>	<b>2373</b>
Cleanup Status: COMPLETED - CASE CLOSED				
<b>AMERICAN CAMPER SHEL</b>	<b>11151 BEACH</b>	<b>SSW 0 - 1/8 (0.046 mi.)</b>	<b>AP572</b>	<b>2498</b>
Cleanup Status: COMPLETED - CASE CLOSED				
<b>CAL TRANS</b>	<b>8122 KATELLA</b>	<b>S 0 - 1/8 (0.054 mi.)</b>	<b>AS580</b>	<b>2521</b>
Cleanup Status: COMPLETED - CASE CLOSED				
<b>MARWIN CONSTRUCTION</b>	<b>10755 OAK ST</b>	<b>W 0 - 1/8 (0.100 mi.)</b>	<b>AW608</b>	<b>2710</b>
Cleanup Status: COMPLETED - CASE CLOSED				
<b>CITY OF STANTON</b>	<b>11100 CEDAR</b>	<b>SW 1/8 - 1/4 (0.144 mi.)</b>	<b>AZ630</b>	<b>2823</b>
Cleanup Status: COMPLETED - CASE CLOSED				
<b>KATELLA HOSPITAL</b>	<b>7770 KATELLA</b>	<b>SW 1/8 - 1/4 (0.173 mi.)</b>	<b>BB636</b>	<b>2858</b>
Cleanup Status: COMPLETED - CASE CLOSED				
<b>INSTA - TUNE</b>	<b>11462 BEACH</b>	<b>S 1/4 - 1/2 (0.347 mi.)</b>	<b>BM702</b>	<b>3142</b>
Cleanup Status: COMPLETED - CASE CLOSED				
<b>TOSCO - 76 #5635</b>	<b>7501 KATELLA AVE</b>	<b>WSW 1/4 - 1/2 (0.385 mi.)</b>	<b>703</b>	<b>3146</b>
Cleanup Status: OPEN - REMEDIATION				
<b>THRIFTY OIL #361</b>	<b>11500 BEACH BLVD</b>	<b>S 1/4 - 1/2 (0.388 mi.)</b>	<b>BM704</b>	<b>3160</b>
Cleanup Status: OPEN - REMEDIATION				
<b>ARCO</b>	<b>7470 CERRITOS</b>	<b>WNW 1/4 - 1/2 (0.389 mi.)</b>	<b>BN705</b>	<b>3171</b>
Cleanup Status: COMPLETED - CASE CLOSED				
<b>RUSS YOUNG</b>	<b>7542 INDUSTRIAL</b>	<b>WSW 1/4 - 1/2 (0.412 mi.)</b>	<b>707</b>	<b>3226</b>
Cleanup Status: COMPLETED - CASE CLOSED				
<b>CR R INC</b>	<b>11292 WESTERN AVE</b>	<b>SW 1/4 - 1/2 (0.464 mi.)</b>	<b>BP710</b>	<b>3240</b>
Cleanup Status: COMPLETED - CASE CLOSED				
<b>MODERN ALLOYS INC</b>	<b>11172 WESTERN AVE</b>	<b>SW 1/4 - 1/2 (0.471 mi.)</b>	<b>711</b>	<b>3298</b>
Cleanup Status: COMPLETED - CASE CLOSED				

DRYCLEANERS: A list of drycleaner related facilities that have EPA ID numbers. These are facilities with certain SIC codes: power laundries, family and commercial; garment pressing and cleaners' agents; linen supply; coin-operated laundries and cleaning; drycleaning plants except rugs; carpet and upholster cleaning; industrial launderers; laundry and garment services.

A review of the DRYCLEANERS list, as provided by EDR, has revealed that there are 5 DRYCLEANERS sites within approximately 0.25 miles of the target property.

<u>Equal/Higher Elevation</u>	<u>Address</u>	<u>Direction / Distance</u>	<u>Map ID</u>	<u>Page</u>
DALE CLEANERS	10428 DALE ST	NE 0 - 1/8 (0.033 mi.)	AM568	2444
Database: DRYCLEAN SOUTH COAST, Date of Government Version: 05/18/2021				
MAGNOLIA DRAPERY CLE	8368 MONROE AVE	ESE 0 - 1/8 (0.089 mi.)	AQ598	2686
Database: DRYCLEAN SOUTH COAST, Date of Government Version: 05/18/2021				

## EXECUTIVE SUMMARY

<u>Equal/Higher Elevation</u>	<u>Address</u>	<u>Direction / Distance</u>	<u>Map ID</u>	<u>Page</u>
MAGNOLIA DRAPERY CLE Database: DRYCLEAN SOUTH COAST, Date of Government Version: 05/18/2021	8368 MONROE ST	ESE 0 - 1/8 (0.089 mi.)	AQ599	2686

<u>Lower Elevation</u>	<u>Address</u>	<u>Direction / Distance</u>	<u>Map ID</u>	<u>Page</u>
DI-CHEM/DRESSER Database: DRYCLEAN SOUTH COAST, Date of Government Version: 05/18/2021	8100 8130 8150 8151	0 - 1/8 (0.000 mi.)	Q317	1553
PLAZA CLEANERS Database: DRYCLEAN SOUTH COAST, Date of Government Version: 05/18/2021	11372 BEACH BLVD	S 1/8 - 1/4 (0.218 mi.)	675	3027

EMI: Toxics and criteria pollutant emissions data collected by the ARB and local air pollution agencies

A review of the EMI list, as provided by EDR, and dated 12/31/2019 has revealed that there are 23 EMI sites within approximately 0.001 miles of the target property.

<u>Equal/Higher Elevation</u>	<u>Address</u>	<u>Direction / Distance</u>	<u>Map ID</u>	<u>Page</u>
JJ'S BURGERS, CHIEN- Facility Id: 77347	10600 BEACH BLVD	0 - 1/8 (0.000 mi.)	I76	408
H. V. LAWMASTER & CO Facility Id: 1258	7940 MAIN STREET	0 - 1/8 (0.000 mi.)	I102	484
<b>ALL METALS PROCESSIN</b> Facility Id: 47835	<b>8401 STANDUSTRIAL ST</b>	<b>0 - 1/8 (0.000 mi.)</b>	<b>M141</b>	<b>661</b>
<b>ALL METALS PROCESSIN</b> Facility Id: 13389	<b>8371 STANDUSTRIAL ST</b>	<b>0 - 1/8 (0.000 mi.)</b>	<b>M146</b>	<b>975</b>
S & D LEASING Facility Id: 106004	8459 STANDUSTRIAL AV	0 - 1/8 (0.000 mi.)	M161	1057
MAHOOD'S CUSTOM AUTO Facility Id: 42848	8354 STANDUSTRIAL ST	0 - 1/8 (0.000 mi.)	M188	1181
<b>COUCH &amp; PHILIPPI INC</b> Facility Id: 19679	<b>10680 FERN ST</b>	<b>0 - 1/8 (0.000 mi.)</b>	<b>L199</b>	<b>1210</b>
GET SMART SCAFFOLD C Facility Id: 10619	8072 MONROE AVE.	0 - 1/8 (0.000 mi.)	S202	1217
TASHIMA AUTO BODY IN Facility Id: 6052	8100,8101 MONROE AV	0 - 1/8 (0.000 mi.)	W203	1219
TASHIMA AUTO BODY IN Facility Id: 6052	8100-8101 MONROE AV	0 - 1/8 (0.000 mi.)	W205	1230
COUCH & PHILIPPI INC Facility Id: 19679	10680 FERN AVE.	0 - 1/8 (0.000 mi.)	L210	1236
LIBERTY CABINETS Facility Id: 116339	8097 PACIFIC ST	0 - 1/8 (0.000 mi.)	V222	1283
<b>DV TRAILERS</b> Facility Id: 178373	<b>8072 MONROE AVENUE</b>	<b>0 - 1/8 (0.000 mi.)</b>	<b>S351</b>	<b>1630</b>
QUICK SAND SANDBLAST Facility Id: 19516	8358 STANDUSTRIAL	0 - 1/8 (0.000 mi.)	M411	1774
<b>SOUTHERN CALIFORNIA</b>	<b>10670 DALE AVE</b>	<b>0 - 1/8 (0.000 mi.)</b>	<b>Z437</b>	<b>1832</b>

## EXECUTIVE SUMMARY

Facility Id: 51475  
 THOROUGHbred OFFSHOR 10732 CHESTNUT AV 0 - 1/8 (0.000 mi.) R461 1963  
 Facility Id: 55592

<u>Lower Elevation</u>	<u>Address</u>	<u>Direction / Distance</u>	<u>Map ID</u>	<u>Page</u>
RANDOTTI CO, R.J. SM Facility Id: 16313	7862 MAIN ST	0 - 1/8 (0.000 mi.)	K121	615
<b>G &amp; G AUTO</b> Facility Id: 50664	<b>8100 ELECTRIC AV</b>	<b>0 - 1/8 (0.000 mi.)</b>	<b>W340</b>	<b>1610</b>
G M INDUSTRIES, D R Facility Id: 55703	8141 MONROE AVE	0 - 1/8 (0.000 mi.)	Q357	1638
<b>JOHN B. EWLES INC</b> Facility Id: 12301	<b>8182 KATELLA AVE</b>	<b>0 - 1/8 (0.000 mi.)</b>	<b>AH487</b>	<b>2047</b>
<b>NONE</b> Facility Id: 56213	<b>8151 KATELLA AVENUE</b>	<b>0 - 1/8 (0.000 mi.)</b>	<b>AH503</b>	<b>2146</b>
<b>ORCO BLOCK CO INC</b> Facility Id: 13201	<b>8042 KATELLA AVE</b>	<b>0 - 1/8 (0.000 mi.)</b>	<b>AF536</b>	<b>2317</b>
<b>FIELD TIME TARGET AN</b> Facility Id: 79967	<b>8230 ELECTRIC AVE</b>	<b>0 - 1/8 (0.000 mi.)</b>	<b>AE549</b>	<b>2379</b>

HAZNET: The data is extracted from the copies of hazardous waste manifests received each year by the DTSC. The annual volume of manifests is typically 700,000-1,000,000 annually, representing approximately 350,000-500,000 shipments. Data from non-California manifests & continuation sheets are not included at the present time. Data are from the manifests submitted without correction, and therefore many contain some invalid values for data elements such as generator ID, TSD ID, waste category, & disposal method. The source is the Department of Toxic Substance Control is the agency. This database begins with calendar year 1993.

A review of the HAZNET list, as provided by EDR, and dated 12/31/2019 has revealed that there are 186 HAZNET sites within approximately 0.001 miles of the target property.

<u>Equal/Higher Elevation</u>	<u>Address</u>	<u>Direction / Distance</u>	<u>Map ID</u>	<u>Page</u>
<b>SPECIALTY PRODUCTS C</b> GEPAID: CAL000023296	<b>10541 ASHDALE AVE</b>	<b>0 - 1/8 (0.000 mi.)</b>	<b>A1</b>	<b>9</b>
<b>SPECIALTY PRODUCTS</b> GEPAID: CAD982513962	<b>10541 ASH DALE AVENU</b>	<b>0 - 1/8 (0.000 mi.)</b>	<b>A2</b>	<b>10</b>
<b>ELF, INCORPORATED</b> GEPAID: CAL000153492	<b>10541 ASH DALE AVENU</b>	<b>0 - 1/8 (0.000 mi.)</b>	<b>A3</b>	<b>15</b>
<b>HOT RODS BY BOYD</b> GEPAID: CAL000121718	<b>10541 ASH DALE AVE</b>	<b>0 - 1/8 (0.000 mi.)</b>	<b>A4</b>	<b>17</b>
<b>INDIGEN ARMOR INC</b> GEPAID: CAL000317392	<b>10541 ASHDALE ST</b>	<b>0 - 1/8 (0.000 mi.)</b>	<b>A5</b>	<b>37</b>
<b>M T WALKER</b> GEPAID: CAC000713216	<b>10541 CHESTNUT</b>	<b>0 - 1/8 (0.000 mi.)</b>	<b>B6</b>	<b>38</b>
<b>M. T. WALKER CO.</b> GEPAID: CAC002751536	<b>10541 CHESTNUT AVE</b>	<b>0 - 1/8 (0.000 mi.)</b>	<b>B7</b>	<b>40</b>
<b>DEL TACO, LLC</b>	<b>10529 BEACH BLVD</b>	<b>0 - 1/8 (0.000 mi.)</b>	<b>C10</b>	<b>44</b>

## EXECUTIVE SUMMARY

GEPAID: CAC002902047				
<b>SL&amp;K INC DBA MATTSON</b>	<b>10529 BEACH BLVD</b>	<b>0 - 1/8 (0.000 mi.)</b>	<b>C11</b>	<b>45</b>
GEPAID: CAL000283887				
<b>BANONE INVESTMENTS D</b>	<b>8310 CERRITOS AVE</b>	<b>0 - 1/8 (0.000 mi.)</b>	<b>D12</b>	<b>61</b>
GEPAID: CAL000307728				
<b>1X STERLING PAVING C</b>	<b>10552 CHESTMIT AVENU</b>	<b>0 - 1/8 (0.000 mi.)</b>	<b>B14</b>	<b>65</b>
GEPAID: CAC000512920				
<b>1X STERLING PAVING C</b>	<b>10552 CHESTNUT AVE</b>	<b>0 - 1/8 (0.000 mi.)</b>	<b>B15</b>	<b>66</b>
GEPAID: CAC000674952				
<b>GARDNER TRACTOR SERV</b>	<b>10552 CHESTNUT AVE</b>	<b>0 - 1/8 (0.000 mi.)</b>	<b>B16</b>	<b>67</b>
GEPAID: CAP400478545				
<b>ADVANCED AUTOMOTIVE</b>	<b>10540 BEACH BLVD</b>	<b>0 - 1/8 (0.000 mi.)</b>	<b>B21</b>	<b>90</b>
GEPAID: CAL000299465				
<b>ASSEMBLY HOUSE</b>	<b>10555 DALE</b>	<b>0 - 1/8 (0.000 mi.)</b>	<b>E28</b>	<b>104</b>
GEPAID: CAC002356615				
<b>STANTON GRINDING</b>	<b>10529 DALE AVE</b>	<b>0 - 1/8 (0.000 mi.)</b>	<b>E29</b>	<b>105</b>
GEPAID: CAL000416271				
<b>BEACH CITY GRINDING</b>	<b>10553 DALE AVE</b>	<b>0 - 1/8 (0.000 mi.)</b>	<b>E30</b>	<b>108</b>
GEPAID: CAL000270049				
<b>PARK'S BODY SHOP INC</b>	<b>10522 CHESTNUT AVE</b>	<b>0 - 1/8 (0.000 mi.)</b>	<b>B31</b>	<b>141</b>
GEPAID: CAL000045117				
<b>BEN JAPANESE CAR</b>	<b>8042 CERRITOS SUITE</b>	<b>0 - 1/8 (0.000 mi.)</b>	<b>B32</b>	<b>148</b>
GEPAID: CAL000005710				
<b>EZ FLOW</b>	<b>10561 DALE STREET</b>	<b>0 - 1/8 (0.000 mi.)</b>	<b>E33</b>	<b>149</b>
GEPAID: CAL000104554				
<b>1X BOYDS WHEELS</b>	<b>8402 CERRITOS AVE</b>	<b>0 - 1/8 (0.000 mi.)</b>	<b>F34</b>	<b>155</b>
GEPAID: CAC000621792				
<b>ADVANCED PLUS INC</b>	<b>10521 DALE ST</b>	<b>0 - 1/8 (0.000 mi.)</b>	<b>E38</b>	<b>157</b>
GEPAID: CAC002621701				
<b>ABLE DEGASSING INC D</b>	<b>10572 CHESTNUT AVE U</b>	<b>0 - 1/8 (0.000 mi.)</b>	<b>B39</b>	<b>159</b>
GEPAID: CAR000199349				
<b>AC SPRAGGING ENGINEE</b>	<b>10572 CHESTNUT AVE</b>	<b>0 - 1/8 (0.000 mi.)</b>	<b>B40</b>	<b>162</b>
GEPAID: CAL000268961				
<b>DOMEN LAWNMOWER</b>	<b>8470 CERRITOS AVE ST</b>	<b>0 - 1/8 (0.000 mi.)</b>	<b>E45</b>	<b>170</b>
GEPAID: CAL000305648				
<b>CNC SYSTEM</b>	<b>10535 DALE ST</b>	<b>0 - 1/8 (0.000 mi.)</b>	<b>E46</b>	<b>178</b>
GEPAID: CAL000065120				
<b>C&amp;D ELECTRONICS</b>	<b>10555 DALE</b>	<b>0 - 1/8 (0.000 mi.)</b>	<b>E48</b>	<b>184</b>
GEPAID: CAL000160140				
<b>1X HOLLANDER GLASS C</b>	<b>10579 DALE ST</b>	<b>0 - 1/8 (0.000 mi.)</b>	<b>E50</b>	<b>194</b>
GEPAID: CAD000317628				
<b>TO AUTO WORKS INVEST</b>	<b>8250 CERRITOS AVE</b>	<b>0 - 1/8 (0.000 mi.)</b>	<b>A51</b>	<b>195</b>
GEPAID: CAL000442030				
<b>MASTER MECHANICS &amp; M</b>	<b>10540 ASHDALE ST</b>	<b>0 - 1/8 (0.000 mi.)</b>	<b>A52</b>	<b>196</b>
GEPAID: CAL000146582				
<b>HOLLANDER GLASS INC.</b>	<b>10579 DALE AVE.</b>	<b>0 - 1/8 (0.000 mi.)</b>	<b>E58</b>	<b>211</b>

## EXECUTIVE SUMMARY

GEPAID: CAC002987753				
<b>INVISION INC DBA NEW</b>	<b>8310 CERRITOS AVE</b>	<b>0 - 1/8 (0.000 mi.)</b>	<b>D61</b>	<b>216</b>
GEPAID: CAL000343757				
<b>CUSTOM PIPE &amp; COUPLI</b>	<b>10560 FERN AVE</b>	<b>0 - 1/8 (0.000 mi.)</b>	<b>G64</b>	<b>220</b>
GEPAID: CAX000212811				
<b>CUSTOM PIPE &amp; COUPLI</b>	<b>10560 FERN AVE</b>	<b>0 - 1/8 (0.000 mi.)</b>	<b>G65</b>	<b>222</b>
GEPAID: CAD981380140				
<b>SAME SUPPLY COMPANY</b>	<b>8260 CERRITOS AVE</b>	<b>0 - 1/8 (0.000 mi.)</b>	<b>H68</b>	<b>359</b>
GEPAID: CAC002602727				
<b>SHERWIN-WILLIAMS COM</b>	<b>10502 BEACH BLVD</b>	<b>0 - 1/8 (0.000 mi.)</b>	<b>B70</b>	<b>362</b>
GEPAID: CAL000117979				
<b>T G T MANUFACTURING</b>	<b>8470 CERRITOS AVE</b>	<b>0 - 1/8 (0.000 mi.)</b>	<b>E71</b>	<b>385</b>
GEPAID: CAL000074777				
<b>MAHOODS AUTOBODY</b>	<b>10540 FERN ST</b>	<b>0 - 1/8 (0.000 mi.)</b>	<b>A72</b>	<b>392</b>
GEPAID: CAL000146564				
<b>JERRY TRIPPY</b>	<b>8440 CERRITOS BLVD U</b>	<b>0 - 1/8 (0.000 mi.)</b>	<b>E74</b>	<b>405</b>
GEPAID: CLU950001280				
<b>THOMAS STURGON</b>	<b>10511 FLOWER</b>	<b>0 - 1/8 (0.000 mi.)</b>	<b>77</b>	<b>409</b>
GEPAID: CAC001408408				
<b>D&amp;L INVESTMENTS</b>	<b>10611 COURT AVENUE U</b>	<b>0 - 1/8 (0.000 mi.)</b>	<b>J79</b>	<b>410</b>
GEPAID: CAC002821472				
<b>USS CAL BUILDERS</b>	<b>8051 MAIN ST</b>	<b>0 - 1/8 (0.000 mi.)</b>	<b>I81</b>	<b>417</b>
GEPAID: CAL000405679				
<b>USS CAL BUILDERS</b>	<b>8051 MAIN ST</b>	<b>0 - 1/8 (0.000 mi.)</b>	<b>I82</b>	<b>419</b>
GEPAID: CAC002693349				
<b>QUALITY CYLINDER HEA</b>	<b>8470 CERRITOS AVE UN</b>	<b>0 - 1/8 (0.000 mi.)</b>	<b>E84</b>	<b>421</b>
GEPAID: CAL000100802				
<b>ALFA LAVAL</b>	<b>10559 DALE</b>	<b>0 - 1/8 (0.000 mi.)</b>	<b>E86</b>	<b>427</b>
GEPAID: CAL000016379				
<b>CITY OF STANTON</b>	<b>7932 CERRITOS AVE</b>	<b>0 - 1/8 (0.000 mi.)</b>	<b>C87</b>	<b>432</b>
GEPAID: CAC002625742				
<b>L AUTO BODY</b>	<b>8042 CERRITOS STE E</b>	<b>0 - 1/8 (0.000 mi.)</b>	<b>B88</b>	<b>434</b>
GEPAID: CAL000266750				
<b>EZNAILS, INC</b>	<b>10540 ASHDALE ST</b>	<b>0 - 1/8 (0.000 mi.)</b>	<b>A90</b>	<b>439</b>
GEPAID: CAC002714634				
<b>A+ LABEL</b>	<b>10561 DALE AVE</b>	<b>0 - 1/8 (0.000 mi.)</b>	<b>E91</b>	<b>441</b>
GEPAID: CAL000265487				
<b>NEWCOMP SYSTEMS INC</b>	<b>10521 DALE ST</b>	<b>0 - 1/8 (0.000 mi.)</b>	<b>E93</b>	<b>454</b>
GEPAID: CAL000212393				
<b>AUTOMOTIVE &amp; PAINT S</b>	<b>8116 MAIN STREET</b>	<b>0 - 1/8 (0.000 mi.)</b>	<b>J96</b>	<b>458</b>
GEPAID: CAL000034941				
<b>EXPRESS SCREEN PRESS</b>	<b>7940 MAIN ST</b>	<b>0 - 1/8 (0.000 mi.)</b>	<b>I98</b>	<b>481</b>
GEPAID: CAL000112570				
<b>1X H V LAWMASTER AND</b>	<b>7940 MAIN STREET</b>	<b>0 - 1/8 (0.000 mi.)</b>	<b>I105</b>	<b>489</b>
GEPAID: CAD981460173				
<b>K &amp; J WIRE PRODUCTS</b>	<b>8400 CERRITOS</b>	<b>0 - 1/8 (0.000 mi.)</b>	<b>F107</b>	<b>490</b>



## EXECUTIVE SUMMARY

GEPAID: CAL000270431				
<b>RKDM ENVIRO -ENERGY</b>	<b>10555 DALE AVE</b>	<b>0 - 1/8 (0.000 mi.)</b>	<b>E108</b>	<b>498</b>
GEPAID: CAC002704407				
<b>BOYDS WHEELS INC</b>	<b>8402 CERRITOS AVENUE</b>	<b>0 - 1/8 (0.000 mi.)</b>	<b>F109</b>	<b>500</b>
GEPAID: CAL921414298				
<b>YSG AUTO BODY REPAIR</b>	<b>8310 CERRITOS AVE</b>	<b>0 - 1/8 (0.000 mi.)</b>	<b>D110</b>	<b>528</b>
GEPAID: CAL000195418				
<b>CITY COLLISION CENTE</b>	<b>8250 CERRITOS AVE</b>	<b>0 - 1/8 (0.000 mi.)</b>	<b>A112</b>	<b>535</b>
GEPAID: CAL000292235				
<b>7 DAY TIRE &amp; AUTO RP</b>	<b>8052 MAIN</b>	<b>0 - 1/8 (0.000 mi.)</b>	<b>I115</b>	<b>599</b>
GEPAID: CAL000000276				
<b>ABCO MFG CO</b>	<b>8062 MAIN ST</b>	<b>0 - 1/8 (0.000 mi.)</b>	<b>J116</b>	<b>601</b>
GEPAID: CAC002740312				
<b>OSCARS AUTO CENTER</b>	<b>8046 MAIN ST</b>	<b>0 - 1/8 (0.000 mi.)</b>	<b>I118</b>	<b>611</b>
GEPAID: CAL921995354				
<b>1X OSCAR'S AUTO CENT</b>	<b>8046 MAIN ST</b>	<b>0 - 1/8 (0.000 mi.)</b>	<b>I119</b>	<b>613</b>
GEPAID: CAC000073845				
<b>BULLET GRINDING</b>	<b>10529 DALE ST</b>	<b>0 - 1/8 (0.000 mi.)</b>	<b>E124</b>	<b>618</b>
GEPAID: CAL000385994				
<b>SANTA ANA REGIONAL W</b>	<b>10632 BEACH BLVD</b>	<b>0 - 1/8 (0.000 mi.)</b>	<b>I136</b>	<b>634</b>
GEPAID: CAC002720529				
<b>A PLUS LABELS</b>	<b>10527 DALE</b>	<b>0 - 1/8 (0.000 mi.)</b>	<b>E138</b>	<b>650</b>
GEPAID: CAL000216875				
<b>DIGITAL LABEL SOLUTI</b>	<b>10561 DALE AVE</b>	<b>0 - 1/8 (0.000 mi.)</b>	<b>E140</b>	<b>657</b>
GEPAID: CAL000326265				
<b>ALL METALS PROCESSIN</b>	<b>8401 STANDUSTRIAL ST</b>	<b>0 - 1/8 (0.000 mi.)</b>	<b>M141</b>	<b>661</b>
GEPAID: CAC002842568				
<b>ALL METALS PROCESSIN</b>	<b>8401 STANDUSTRIAL ST</b>	<b>0 - 1/8 (0.000 mi.)</b>	<b>M143</b>	<b>811</b>
GEPAID: CAD009675067				
<b>C J GRINDING INC</b>	<b>10543 DALE AVE</b>	<b>0 - 1/8 (0.000 mi.)</b>	<b>E148</b>	<b>986</b>
GEPAID: CAL000191662				
<b>PARKS BODY SHOP</b>	<b>10522 CHESTNUT AVE</b>	<b>0 - 1/8 (0.000 mi.)</b>	<b>B152</b>	<b>1029</b>
GEPAID: CAL000035853				
GOOD KNIGHT REPAIR,	8310 CERRITOS AVE	0 - 1/8 (0.000 mi.)	D155	1046
GEPAID: CAL000379424				
<b>T G T MANUFACTURING</b>	<b>8470 CERRITOS AVE UN</b>	<b>0 - 1/8 (0.000 mi.)</b>	<b>E159</b>	<b>1054</b>
GEPAID: CAL000082042				
<b>PRO-COAT FINISHING</b>	<b>8459 STANDUSTRIAL AV</b>	<b>0 - 1/8 (0.000 mi.)</b>	<b>M160</b>	<b>1055</b>
GEPAID: CAL000125210				
<b>J&amp;M COLLISION CENTER</b>	<b>8310 CERRITOS AVE</b>	<b>0 - 1/8 (0.000 mi.)</b>	<b>D163</b>	<b>1063</b>
GEPAID: CAL000191345				
<b>NEWCOMB SPRING OF CA</b>	<b>8380 CERRITOS AVE</b>	<b>0 - 1/8 (0.000 mi.)</b>	<b>D166</b>	<b>1087</b>
GEPAID: CAL000231796				
<b>1X C'S PRECISION SHE</b>	<b>8361 STANDUSTRIAL ST</b>	<b>0 - 1/8 (0.000 mi.)</b>	<b>M167</b>	<b>1107</b>
GEPAID: CAC000106685				
<b>CARMET CO</b>	<b>8351 STANDUSTRIAL</b>	<b>0 - 1/8 (0.000 mi.)</b>	<b>M170</b>	<b>1112</b>

## EXECUTIVE SUMMARY

GEPAID: CAD980676787				
<b>STANTON RADIATOR INC</b>	<b>10645 BEACH BLVD</b>	<b>0 - 1/8 (0.000 mi.)</b>	<b>P172</b>	<b>1114</b>
GEPAID: CAD982040107				
<b>DPF MEDIC INC.</b>	<b>10645 BEACH BLVD</b>	<b>0 - 1/8 (0.000 mi.)</b>	<b>P174</b>	<b>1151</b>
GEPAID: CAL000367800				
<b>CMM &amp; INC</b>	<b>8305 STANDUSTRIAL ST</b>	<b>0 - 1/8 (0.000 mi.)</b>	<b>L178</b>	<b>1156</b>
GEPAID: CAL000229714				
<b>FOX ELECTRIC MOTOR R</b>	<b>8307 STANDUSTRIAL</b>	<b>0 - 1/8 (0.000 mi.)</b>	<b>L180</b>	<b>1161</b>
GEPAID: CAD983595877				
<b>FLEMMING TRACTOR SER</b>	<b>8170 MONROE ST</b>	<b>0 - 1/8 (0.000 mi.)</b>	<b>Q185</b>	<b>1177</b>
GEPAID: CAC002114048				
<b>PURRFECT AUTO SERVIC</b>	<b>10711 BEACH BLVD</b>	<b>0 - 1/8 (0.000 mi.)</b>	<b>T192</b>	<b>1194</b>
GEPAID: CAL000125706				
<b>VALOV SERVICES INC</b>	<b>8230 PACIFIC ST</b>	<b>0 - 1/8 (0.000 mi.)</b>	<b>U200</b>	<b>1214</b>
GEPAID: CAL000349633				
<b>ARAI AUTO SERVICE</b>	<b>8100 MONROE AVE</b>	<b>0 - 1/8 (0.000 mi.)</b>	<b>W204</b>	<b>1219</b>
GEPAID: CAL000110290				
<b>AUTOWORKS</b>	<b>8281 MONROE ST</b>	<b>0 - 1/8 (0.000 mi.)</b>	<b>X207</b>	<b>1231</b>
GEPAID: CAD982312506				
<b>GET SMART SCAFFOLD C</b>	<b>8072 MONROE AVE</b>	<b>0 - 1/8 (0.000 mi.)</b>	<b>S211</b>	<b>1237</b>
GEPAID: CAL000050661				
<b>CHUCK CURREY</b>	<b>8358 STANDUSTRIAL ST</b>	<b>0 - 1/8 (0.000 mi.)</b>	<b>M212</b>	<b>1246</b>
GEPAID: CAC002671413				
<b>1X WILSON, BUDDY</b>	<b>8231 MONROE ST</b>	<b>0 - 1/8 (0.000 mi.)</b>	<b>Q215</b>	<b>1256</b>
GEPAID: CAC000529000				
<b>COMMERCIAL RESTAURAN</b>	<b>10692 CHESTNUT AVE</b>	<b>0 - 1/8 (0.000 mi.)</b>	<b>R217</b>	<b>1257</b>
GEPAID: CAL000212893				
<b>COTTER TREE SERVICE</b>	<b>10662 COURT STREET</b>	<b>0 - 1/8 (0.000 mi.)</b>	<b>J220</b>	<b>1277</b>
GEPAID: CAL000113987				
<b>CSD ENTERPRISES INC</b>	<b>8358 STANDUSTRIAL AV</b>	<b>0 - 1/8 (0.000 mi.)</b>	<b>M221</b>	<b>1278</b>
GEPAID: CAL000266937				
<b>VALOV SERVICES</b>	<b>8239 PACIFIC ST</b>	<b>0 - 1/8 (0.000 mi.)</b>	<b>AA238</b>	<b>1310</b>
GEPAID: CAC001448168				
<b>ABLE DEGASSING INC</b>	<b>8230 PACIFIC ST</b>	<b>0 - 1/8 (0.000 mi.)</b>	<b>U240</b>	<b>1314</b>
GEPAID: CAR000172874				
<b>RAVEN TOOL</b>	<b>8322 STANDUSTRIAL</b>	<b>0 - 1/8 (0.000 mi.)</b>	<b>L241</b>	<b>1319</b>
GEPAID: CAL000145767				
<b>VALOV SERVICES INC</b>	<b>8230 PACIFIC ST</b>	<b>0 - 1/8 (0.000 mi.)</b>	<b>U242</b>	<b>1325</b>
GEPAID: CAL000278714				
<b>PEMCO ENGINEERS INC</b>	<b>10762 CHESTNUT</b>	<b>0 - 1/8 (0.000 mi.)</b>	<b>Y244</b>	<b>1328</b>
GEPAID: CAL000010701				
<b>ORANGE COUNTY CHEMIC</b>	<b>10680 FERN AVE</b>	<b>0 - 1/8 (0.000 mi.)</b>	<b>L247</b>	<b>1331</b>
GEPAID: CAL000214557				
<b>1X AKIN, RON</b>	<b>10732 CHESTNUT AVE</b>	<b>0 - 1/8 (0.000 mi.)</b>	<b>R264</b>	<b>1404</b>
GEPAID: CAC000557296				
<b>TASHIMA AUTO BODY, I</b>	<b>8101 MONROE STREET</b>	<b>0 - 1/8 (0.000 mi.)</b>	<b>W266</b>	<b>1405</b>

## EXECUTIVE SUMMARY

GEPAID: CAD058426479				
<b>J V &amp; D V MFG INC</b>	<b>10681 COURT ST</b>	<b>0 - 1/8 (0.000 mi.)</b>	<b>V270</b>	<b>1420</b>
GEPAID: CAL000206471				
<b>K&amp;G READY MIX, INC.</b>	<b>8237 MONROE AVE</b>	<b>0 - 1/8 (0.000 mi.)</b>	<b>Q277</b>	<b>1432</b>
GEPAID: CAC002691808				
<b>FREEDMAN INDUSTRIAL</b>	<b>8192 MONROE AVE</b>	<b>0 - 1/8 (0.000 mi.)</b>	<b>Q284</b>	<b>1468</b>
GEPAID: CAL912195777				
<b>STANTON INDUSTRIAL C</b>	<b>8452 STANDUSTRIAL ST</b>	<b>0 - 1/8 (0.000 mi.)</b>	<b>M287</b>	<b>1476</b>
GEPAID: CAC002455199				
<b>LUMINAR CORP</b>	<b>10692 CHESTNUT AVE</b>	<b>0 - 1/8 (0.000 mi.)</b>	<b>R299</b>	<b>1497</b>
GEPAID: CAL000094204				
<b>PEMCO ENGINEERS INC</b>	<b>10762 CHESTNUT</b>	<b>0 - 1/8 (0.000 mi.)</b>	<b>Y300</b>	<b>1503</b>
GEPAID: CAD983593799				
<b>ZIBA INVESTMENT CORP</b>	<b>8230 PACIFIC ST</b>	<b>0 - 1/8 (0.000 mi.)</b>	<b>U304</b>	<b>1510</b>
GEPAID: CAC002576427				
<b>FORMER QUICKSAND FAC</b>	<b>8358 STANDUSTRIAL ST</b>	<b>0 - 1/8 (0.000 mi.)</b>	<b>M306</b>	<b>1512</b>
GEPAID: CAC002863297				
<b>CITY OF STANTON CORP</b>	<b>8100 PACIFIC AVE</b>	<b>0 - 1/8 (0.000 mi.)</b>	<b>AA307</b>	<b>1513</b>
GEPAID: CAL000360141				
<b>TASHIMA AUTO BODY, I</b>	<b>8101 MONROE STREET</b>	<b>0 - 1/8 (0.000 mi.)</b>	<b>W326</b>	<b>1572</b>
GEPAID: CAL000159858				
<b>VALVO SERVICES INC</b>	<b>8230 PACIFIC ST</b>	<b>0 - 1/8 (0.000 mi.)</b>	<b>U329</b>	<b>1587</b>
GEPAID: CAC002563891				
<b>PARTS UNLIMITED</b>	<b>10731 CHESTNUT AVE</b>	<b>0 - 1/8 (0.000 mi.)</b>	<b>R345</b>	<b>1615</b>
GEPAID: CAL912123556				
<b>SSO MEDICAL WASTE MA</b>	<b>8101 MONROE AVE</b>	<b>0 - 1/8 (0.000 mi.)</b>	<b>W360</b>	<b>1647</b>
GEPAID: CAR000268276				
<b>1X SMALL BUSINESS AS</b>	<b>10732 CHESTNUT STREE</b>	<b>0 - 1/8 (0.000 mi.)</b>	<b>R361</b>	<b>1649</b>
GEPAID: CAC000234745				
<b>JUNK IS MONEY INC DB</b>	<b>10731 CHESTNUT AVE</b>	<b>0 - 1/8 (0.000 mi.)</b>	<b>R363</b>	<b>1651</b>
GEPAID: CAL000305732				
<b>1X GET SMART SCAFFOL</b>	<b>8072 MONROE AVE.</b>	<b>0 - 1/8 (0.000 mi.)</b>	<b>S364</b>	<b>1658</b>
GEPAID: CAC000089389				
<b>T/A PUMP SALES AND S</b>	<b>10770 BEACH BLVD</b>	<b>0 - 1/8 (0.000 mi.)</b>	<b>S365</b>	<b>1659</b>
GEPAID: CAL000267250				
<b>PURRFECT AUTO SERVIC</b>	<b>10711 BEACH BLVD</b>	<b>0 - 1/8 (0.000 mi.)</b>	<b>T366</b>	<b>1684</b>
GEPAID: CAL922755793				
<b>ALL TUNE AND LUBE</b>	<b>10711 BEACH</b>	<b>0 - 1/8 (0.000 mi.)</b>	<b>T367</b>	<b>1688</b>
GEPAID: CAL000188704				
<b>TOM MATSUI</b>	<b>10681 FERN AVE</b>	<b>0 - 1/8 (0.000 mi.)</b>	<b>N371</b>	<b>1700</b>
GEPAID: CAC002725067				
<b>PEMCO ENGINEERING</b>	<b>10762 CHESTNUT ST</b>	<b>0 - 1/8 (0.000 mi.)</b>	<b>Y398</b>	<b>1754</b>
GEPAID: CAX000203612				
<b>CHARLES CURREY</b>	<b>8358 STANDUSTRIAL ST</b>	<b>0 - 1/8 (0.000 mi.)</b>	<b>M404</b>	<b>1759</b>
GEPAID: CAC002617429				
<b>CITY OF STANTON DEPT</b>	<b>8100 PACIFIC</b>	<b>0 - 1/8 (0.000 mi.)</b>	<b>AA413</b>	<b>1777</b>

## EXECUTIVE SUMMARY

GEPAID: CAC002660689				
<b>FORMER QUICKSAND FAC</b>	<b>8358 STANDUSTRIAL ST</b>	<b>0 - 1/8 (0.000 mi.)</b>	<b>M426</b>	<b>1793</b>
GEPAID: CAC002876870				
<b>PURRFECT AUTO SERVIC</b>	<b>10711 BEACH BLVD</b>	<b>0 - 1/8 (0.000 mi.)</b>	<b>T427</b>	<b>1794</b>
GEPAID: CAL000160998				
<b>MAHOOD'S AUTO BODY</b>	<b>8354 STANDUSTRIAL</b>	<b>0 - 1/8 (0.000 mi.)</b>	<b>M432</b>	<b>1806</b>
GEPAID: CAD980891428				
<b>GRUMPY'S HOG SHOP</b>	<b>10687 BEACH BLVD</b>	<b>0 - 1/8 (0.000 mi.)</b>	<b>P434</b>	<b>1816</b>
GEPAID: CAL000338448				
<b>1X RON AKIN</b>	<b>10692 CHESTNUT</b>	<b>0 - 1/8 (0.000 mi.)</b>	<b>R435</b>	<b>1827</b>
GEPAID: CAC001073592				
<b>SOUTHERN CALIFORNIA</b>	<b>10670 DALE AVE</b>	<b>0 - 1/8 (0.000 mi.)</b>	<b>Z437</b>	<b>1832</b>
GEPAID: CAL000317813				
<b>SPARKS AUTOMOTIVE</b>	<b>10682 SYCAMORE</b>	<b>0 - 1/8 (0.000 mi.)</b>	<b>N441</b>	<b>1870</b>
GEPAID: CAL000003011				
<b>GREAT SCOTT TREE SER</b>	<b>10761 COURT AVE</b>	<b>0 - 1/8 (0.000 mi.)</b>	<b>Y445</b>	<b>1873</b>
GEPAID: CAL912495486				
<b>CR ENGLAND &amp; SONS IN</b>	<b>8090 PACIFIC AVE</b>	<b>0 - 1/8 (0.000 mi.)</b>	<b>Y456</b>	<b>1954</b>
GEPAID: CAC002249345				
<b>PARTS UNLIMITED</b>	<b>10731 CHESTNUT</b>	<b>0 - 1/8 (0.000 mi.)</b>	<b>R458</b>	<b>1956</b>
GEPAID: CAD982048217				
<b>Lower Elevation</b>	<b>Address</b>	<b>Direction / Distance</b>	<b>Map ID</b>	<b>Page</b>
<b>1X MILLS, ROBERT</b>	<b>10652 FLOWER ST</b>	<b>0 - 1/8 (0.000 mi.)</b>	<b>P194</b>	<b>1199</b>
GEPAID: CAC000556888				
<b>CITY OF STANTON - PU</b>	<b>7871 PACIFIC ST</b>	<b>0 - 1/8 (0.000 mi.)</b>	<b>K197</b>	<b>1208</b>
GEPAID: CAC002658762				
<b>BAXTER-GRIFFIN CO.,</b>	<b>8210 MONROE</b>	<b>0 - 1/8 (0.000 mi.)</b>	<b>Q227</b>	<b>1289</b>
GEPAID: CAL000082150				
<b>1X RON'S PLUMBING</b>	<b>10671 FLOWER ST</b>	<b>0 - 1/8 (0.000 mi.)</b>	<b>AB234</b>	<b>1295</b>
GEPAID: CAC000023176				
<b>FAILSAFE FIBERGLASS</b>	<b>8230 MONROE AVE STE</b>	<b>0 - 1/8 (0.000 mi.)</b>	<b>Q235</b>	<b>1296</b>
GEPAID: CAL000268688				
<b>CITY OF STANTON</b>	<b>10652 ROSE ST</b>	<b>0 - 1/8 (0.000 mi.)</b>	<b>K239</b>	<b>1311</b>
GEPAID: CAC002637199				
<b>ORANGE COUNTY EXPRES</b>	<b>8270 MONROE AVE</b>	<b>0 - 1/8 (0.000 mi.)</b>	<b>X252</b>	<b>1373</b>
GEPAID: CAL000432845				
GEPAID: CAL000200722				
<b>1X GARDEN GROVE COME</b>	<b>8270 MONROE</b>	<b>0 - 1/8 (0.000 mi.)</b>	<b>X262</b>	<b>1401</b>
GEPAID: CAC000633776				
<b>A-1 ACCURATE AUTOMOT</b>	<b>10831 COURT ST</b>	<b>0 - 1/8 (0.000 mi.)</b>	<b>W273</b>	<b>1426</b>
GEPAID: CAL000265094				
<b>INLINE CONSTRUCTION</b>	<b>10841 COURT AVE</b>	<b>0 - 1/8 (0.000 mi.)</b>	<b>W282</b>	<b>1462</b>
GEPAID: CAC002613769				
<b>BERNARDO CONCRETE IN</b>	<b>10841 COURT AVE</b>	<b>0 - 1/8 (0.000 mi.)</b>	<b>W283</b>	<b>1466</b>
GEPAID: CAL000396981				
<b>B B C KLEAN</b>	<b>10841 COURT ST</b>	<b>0 - 1/8 (0.000 mi.)</b>	<b>W293</b>	<b>1484</b>

## EXECUTIVE SUMMARY

GEPAID: CAL000173566				
<b>PARTS OBSOLETE</b>	<b>8171 MONROE</b>	<b>0 - 1/8 (0.000 mi.)</b>	<b>Q310</b>	<b>1539</b>
GEPAID: CAC002424919				
<b>1X WESTERN AVE PROP.</b>	<b>8151 ELECTRIC AVE</b>	<b>0 - 1/8 (0.000 mi.)</b>	<b>Q313</b>	<b>1541</b>
GEPAID: CAC000300377				
<b>CALIFORNIA SHIPPING</b>	<b>8151 ELECTRIC AVE</b>	<b>0 - 1/8 (0.000 mi.)</b>	<b>Q319</b>	<b>1554</b>
GEPAID: CAL000218598				
<b>DRESSER DICHEM-STANT</b>	<b>8100 ELECTRIC AVE</b>	<b>0 - 1/8 (0.000 mi.)</b>	<b>W335</b>	<b>1601</b>
GEPAID: CAD000632984				
<b>WESTERN AVENUE PROPE</b>	<b>8100 ELECTRIC AVE</b>	<b>0 - 1/8 (0.000 mi.)</b>	<b>W336</b>	<b>1603</b>
GEPAID: CAC001021736				
<b>1X CITY OF STOCKTON</b>	<b>8100 ELECTRIC AVENUE</b>	<b>0 - 1/8 (0.000 mi.)</b>	<b>W337</b>	<b>1604</b>
GEPAID: CAC000269113				
<b>CALIFORNIA COMFORT V</b>	<b>8130 ELECTRIC AVE</b>	<b>0 - 1/8 (0.000 mi.)</b>	<b>AC346</b>	<b>1616</b>
GEPAID: CAC002817720				
<b>1X WESTERN AVENUE PR</b>	<b>8130 ELECTRIC AVENUE</b>	<b>0 - 1/8 (0.000 mi.)</b>	<b>AC355</b>	<b>1636</b>
GEPAID: CAC000561376				
<b>1X BJ TITAN SVCS</b>	<b>8171 ELECTRIC ST</b>	<b>0 - 1/8 (0.000 mi.)</b>	<b>AC356</b>	<b>1637</b>
GEPAID: CAD000317685				
<b>PHIL SMITH PAINTING</b>	<b>8161 MONROE ST</b>	<b>0 - 1/8 (0.000 mi.)</b>	<b>Q369</b>	<b>1691</b>
GEPAID: CAL000288549				
<b>LEISURE WORLD UNION</b>	<b>8181 ELECTRIC AVE</b>	<b>0 - 1/8 (0.000 mi.)</b>	<b>AC378</b>	<b>1707</b>
GEPAID: CAL000264195				
<b>BOYD'S WHEELS</b>	<b>8181 ELECTRIC AVE</b>	<b>0 - 1/8 (0.000 mi.)</b>	<b>AC380</b>	<b>1714</b>
GEPAID: CAL000158886				
<b>HARPER EQUIPMENT REN</b>	<b>8231 ELECTRIC AVE</b>	<b>0 - 1/8 (0.000 mi.)</b>	<b>AD391</b>	<b>1733</b>
GEPAID: CAL000080466				
<b>1X HARPER'S BACKHOE</b>	<b>8231 ELECTRIC AVE.</b>	<b>0 - 1/8 (0.000 mi.)</b>	<b>AD393</b>	<b>1747</b>
GEPAID: CAC000863240				
<b>BILL MILLER</b>	<b>8191 ELECTRIC AVENUE</b>	<b>0 - 1/8 (0.000 mi.)</b>	<b>AD407</b>	<b>1765</b>
GEPAID: CAC001049336				
<b>MOBILE FLEET LUB</b>	<b>8170 ELECTRIC</b>	<b>0 - 1/8 (0.000 mi.)</b>	<b>AC417</b>	<b>1782</b>
GEPAID: CAD981658925				
<b>1X JOHNSON &amp; TURNER</b>	<b>8241 ELECTRIC AVE</b>	<b>0 - 1/8 (0.000 mi.)</b>	<b>AD447</b>	<b>1886</b>
GEPAID: CAX000118919				
<b>JOHNSON &amp; TURNER PAI</b>	<b>8241 ELECTRIC AVE</b>	<b>0 - 1/8 (0.000 mi.)</b>	<b>AD451</b>	<b>1889</b>
GEPAID: CAD982011454				
<b>MARTINIC ENGINEERING</b>	<b>10932 CHESTNUT AVE</b>	<b>0 - 1/8 (0.000 mi.)</b>	<b>AF462</b>	<b>1963</b>
GEPAID: CAL000000834				
<b>ELF ELECTRONICS</b>	<b>8210 W KATELLA STE I</b>	<b>0 - 1/8 (0.000 mi.)</b>	<b>AH465</b>	<b>1968</b>
GEPAID: CAL000120857				
<b>INTRO</b>	<b>10931 COURT ST</b>	<b>0 - 1/8 (0.000 mi.)</b>	<b>AF471</b>	<b>1972</b>
GEPAID: CAC002556203				
<b>MALCO TOOL &amp; MACHINE</b>	<b>10931 COURT ST</b>	<b>0 - 1/8 (0.000 mi.)</b>	<b>AF478</b>	<b>1989</b>
GEPAID: CAD983581083				
<b>JACK GEBELIN/UNITED</b>	<b>8032 CHESTER STREET</b>	<b>0 - 1/8 (0.000 mi.)</b>	<b>AJ481</b>	<b>1997</b>

## EXECUTIVE SUMMARY

GEPAID: CAC000926712				
<b>J&amp;E FORKLIFT SERVICE</b>	<b>10900 CHESTNUT AVE</b>	<b>0 - 1/8 (0.000 mi.)</b>	<b>AF483</b>	<b>2001</b>
GEPAID: CAL000082114				
<b>JOHNS FORKLIFT</b>	<b>10900 CHESTNUT AVE</b>	<b>0 - 1/8 (0.000 mi.)</b>	<b>AF484</b>	<b>2011</b>
GEPAID: CAL000332007				
<b>G&amp;M OIL CO 50</b>	<b>10961 SO BEACH BLVD</b>	<b>0 - 1/8 (0.000 mi.)</b>	<b>AJ486</b>	<b>2021</b>
GEPAID: CAL000207910				
<b>1X JACK GEBELIN</b>	<b>8032 CHESTER STREET</b>	<b>0 - 1/8 (0.000 mi.)</b>	<b>AJ492</b>	<b>2058</b>
GEPAID: CAC000105949				
<b>TED R JENKINS</b>	<b>8182 KATELLA</b>	<b>0 - 1/8 (0.000 mi.)</b>	<b>AH493</b>	<b>2058</b>
GEPAID: CAX000083568				
<b>EWLES MATERIALS</b>	<b>8182 KATELLA</b>	<b>0 - 1/8 (0.000 mi.)</b>	<b>AH498</b>	<b>2061</b>
GEPAID: CAL000177313				
<b>MARTINIC ENGINEERING</b>	<b>10932 CHESTNUT AVE</b>	<b>0 - 1/8 (0.000 mi.)</b>	<b>AF500</b>	<b>2063</b>
GEPAID: CAD982328940				
<b>INTERNATIONAL AUTO T</b>	<b>8151 KATELLA AVE</b>	<b>0 - 1/8 (0.000 mi.)</b>	<b>AH512</b>	<b>2189</b>
GEPAID: CAL000040299				
<b>ORCO BLOCK COMPANY-S</b>	<b>8042 KATELLA</b>	<b>0 - 1/8 (0.000 mi.)</b>	<b>AF523</b>	<b>2243</b>
GEPAID: CAD981444847				
<b>1X DEAN HILL</b>	<b>8151 KATELLA</b>	<b>0 - 1/8 (0.000 mi.)</b>	<b>AH526</b>	<b>2252</b>
GEPAID: CAC000013987				
<b>KATELLA PLYWOOD AND</b>	<b>8121 KATELLA AVE</b>	<b>0 - 1/8 (0.000 mi.)</b>	<b>AI527</b>	<b>2253</b>
GEPAID: CAC003007522				
<b>ROSETTA REHDER</b>	<b>8251 KATELLA AVE</b>	<b>0 - 1/8 (0.000 mi.)</b>	<b>AG533</b>	<b>2309</b>
GEPAID: CAC001191336				
<b>1X P M MART</b>	<b>8011 KATELLA AVE</b>	<b>0 - 1/8 (0.000 mi.)</b>	<b>AF534</b>	<b>2310</b>
GEPAID: CAD000316349				
<b>G &amp; M OIL CO</b>	<b>10961 SOUTH BEACH BL</b>	<b>0 - 1/8 (0.000 mi.)</b>	<b>AJ535</b>	<b>2313</b>
GEPAID: CAC001110952				
<b>ORCO BLOCK CO INC</b>	<b>8042 KATELLA AVE</b>	<b>0 - 1/8 (0.000 mi.)</b>	<b>AF536</b>	<b>2317</b>
GEPAID: CAL000239018				
<b>CARIBIA INC</b>	<b>8200 KATELLA AVE STE</b>	<b>0 - 1/8 (0.000 mi.)</b>	<b>AH538</b>	<b>2362</b>
GEPAID: CAL000327007				
<b>KATELLA PLYWOOD &amp; LU</b>	<b>8121 KATELLA</b>	<b>0 - 1/8 (0.000 mi.)</b>	<b>AI540</b>	<b>2366</b>
GEPAID: CAC002177097				
<b>FIELD TIME TARGET AN</b>	<b>8230 ELECTRIC AVE</b>	<b>0 - 1/8 (0.000 mi.)</b>	<b>AE549</b>	<b>2379</b>
GEPAID: CAR000235747				

HIST CORTESE: The sites for the list are designated by the State Water Resource Control Board [LUST], the Integrated Waste Board [SWF/LS], and the Department of Toxic Substances Control [CALSITES]. This listing is no longer updated by the state agency.

A review of the HIST CORTESE list, as provided by EDR, and dated 04/01/2001 has revealed that there are 31 HIST CORTESE sites within approximately 0.5 miles of the target property.

<u>Equal/Higher Elevation</u>	<u>Address</u>	<u>Direction / Distance</u>	<u>Map ID</u>	<u>Page</u>
<b>H V LAWMASTER CO INC</b>	<b>7940 MAIN</b>	<b>0 - 1/8 (0.000 mi.)</b>	<b>I104</b>	<b>486</b>

## EXECUTIVE SUMMARY

Reg Id: 083000181T				
<b>OCCS INC</b>	<b>10680 FERN AVENUE</b>	<b>0 - 1/8 (0.000 mi.)</b>	<b>L213</b>	<b>1247</b>
Reg Id: 083001140T				
<b>KERN PRODUCTS</b>	<b>8341 MONROE AVE</b>	<b>ESE 0 - 1/8 (0.048 mi.)</b>	<b>AQ574</b>	<b>2503</b>
Reg Id: 083000533T				
<b>BEE LINE ASPHALT &amp; C</b>	<b>10821 DALE</b>	<b>E 0 - 1/8 (0.099 mi.)</b>	<b>AR605</b>	<b>2705</b>
Reg Id: 083001712T				
UNOCAL #7462	8472	SE 1/8 - 1/4 (0.189 mi.)	BE641	2866
Reg Id: 083002854T				
<b>ROBINSON AND PREZIGO</b>	<b>10950 DALE</b>	<b>ESE 1/8 - 1/4 (0.204 mi.)</b>	<b>BC660</b>	<b>2944</b>
Reg Id: 083000865T				
<b>AUTO MAT</b>	<b>8505</b>	<b>ESE 1/8 - 1/4 (0.217 mi.)</b>	<b>BE670</b>	<b>3010</b>
Reg Id: 083003014T				
<b>ARCO PM MART</b>	<b>8511 KATELLA</b>	<b>ESE 1/8 - 1/4 (0.233 mi.)</b>	<b>BE685</b>	<b>3076</b>
Reg Id: 083000309T				
<b>555 AUTO CENTER</b>	<b>8555 KATELLA</b>	<b>ESE 1/4 - 1/2 (0.262 mi.)</b>	<b>BI698</b>	<b>3130</b>
Reg Id: 083000453T				
CAMERON WELDING COMP	11061	SE 1/4 - 1/2 (0.269 mi.)	BL699	3134
Reg Id: 083001057T				
<b>PENN PIPE &amp; SUPPLY C</b>	<b>11121 DALE</b>	<b>SE 1/4 - 1/2 (0.274 mi.)</b>	<b>BL700</b>	<b>3134</b>
Reg Id: 083001979T				
<b>VISTA PAINT STORE</b>	<b>8615 KATELLA AVE</b>	<b>ESE 1/4 - 1/2 (0.280 mi.)</b>	<b>701</b>	<b>3138</b>
Reg Id: 083000685T				
<b>CHEVRON #9-2378</b>	<b>2792</b>	<b>NNE 1/4 - 1/2 (0.491 mi.)</b>	<b>BQ717</b>	<b>3378</b>
Reg Id: 083001632T				
CHALLENGE MARKETING	10502	ENE 1/4 - 1/2 (0.493 mi.)	BR719	3382
Reg Id: 083002032T				
<b>Lower Elevation</b>	<b>Address</b>	<b>Direction / Distance</b>	<b>Map ID</b>	<b>Page</b>
<b>BAXTER GRIFFIN</b>	<b>8210 MONROE</b>	<b>0 - 1/8 (0.000 mi.)</b>	<b>Q223</b>	<b>1284</b>
Reg Id: 083002446T				
<b>SOLAG DISPOSAL</b>	<b>8270 MONROE</b>	<b>0 - 1/8 (0.000 mi.)</b>	<b>X263</b>	<b>1402</b>
Reg Id: 083001961T				
WESTERN AV. P. -CAL	8150	0 - 1/8 (0.000 mi.)	W295	1488
Reg Id: 083001473T				
WESTERN AV. PROP-CAL	8151	0 - 1/8 (0.000 mi.)	W296	1488
Reg Id: 083001617T				
<b>DICHEM DRESSER / CAL</b>	<b>8100 ELECTRIC AVENUE</b>	<b>0 - 1/8 (0.000 mi.)</b>	<b>W330</b>	<b>1589</b>
Reg Id: 30280009				
<b>HARPERS BACKHOE SERV</b>	<b>8231 ELECTRIC</b>	<b>0 - 1/8 (0.000 mi.)</b>	<b>AD392</b>	<b>1745</b>
Reg Id: 083002266T				
<b>JOHNSON &amp; TURNER PAI</b>	<b>8241 ELECTRIC AVE</b>	<b>0 - 1/8 (0.000 mi.)</b>	<b>AD451</b>	<b>1889</b>
Reg Id: 083001282T				
UNITED ELECTRICAL EN	8032	0 - 1/8 (0.000 mi.)	AF550	2395
Reg Id: 083000743T				
<b>AMERICAN CAMPER SHEL</b>	<b>11151 BEACH</b>	<b>SSW 0 - 1/8 (0.046 mi.)</b>	<b>AP572</b>	<b>2498</b>



## EXECUTIVE SUMMARY

Reg Id: 083002324T				
<b>MARWIN CONSTRUCTION</b>	<b>10755 OAK ST</b>	<b>W 0 - 1/8 (0.100 mi.)</b>	<b>AW608</b>	<b>2710</b>
Reg Id: 083000702T				
<b>CITY OF STANTON</b>	<b>11100 CEDAR</b>	<b>SW 1/8 - 1/4 (0.144 mi.)</b>	<b>AZ630</b>	<b>2823</b>
Reg Id: 083001015T				
<b>KATELLA HOSPITAL</b>	<b>7770</b>	<b>SW 1/8 - 1/4 (0.173 mi.)</b>	<b>BB638</b>	<b>2862</b>
Reg Id: 083003155T				
<b>INSTA - TUNE</b>	<b>11462 BEACH</b>	<b>S 1/4 - 1/2 (0.347 mi.)</b>	<b>BM702</b>	<b>3142</b>
Reg Id: 083001860T				
<b>THRIFTY OIL #361</b>	<b>11500 BEACH BLVD</b>	<b>S 1/4 - 1/2 (0.388 mi.)</b>	<b>BM704</b>	<b>3160</b>
Reg Id: 083000639T				
<b>ARCO</b>	<b>7470 CERRITOS</b>	<b>WNW 1/4 - 1/2 (0.389 mi.)</b>	<b>BN705</b>	<b>3171</b>
Reg Id: 083001203T				
<b>RUSS YOUNG</b>	<b>7542 INDUSTRIAL</b>	<b>WSW 1/4 - 1/2 (0.412 mi.)</b>	<b>707</b>	<b>3226</b>
Reg Id: 083000329T				
<b>MODERN ALLOYS INC</b>	<b>11172 WESTERN AVE</b>	<b>SW 1/4 - 1/2 (0.471 mi.)</b>	<b>711</b>	<b>3298</b>
Reg Id: 083002235T				
Reg Id: 083003099T				

HWT: A listing of hazardous waste transporters. In California, unless specifically exempted, it is unlawful for any person to transport hazardous wastes unless the person holds a valid registration issued by DTSC. A hazardous waste transporter registration is valid for one year and is assigned a unique registration number.

A review of the HWT list, as provided by EDR, and dated 07/01/2021 has revealed that there are 2 HWT sites within approximately 0.25 miles of the target property.

<u>Equal/Higher Elevation</u>	<u>Address</u>	<u>Direction / Distance</u>	<u>Map ID</u>	<u>Page</u>
ABLE ENVIRONMENTAL S Reg Num: 3474	10572 CHESTNUT ST	0 - 1/8 (0.000 mi.)	B41	164
<b>SSO MEDICAL WASTE MA</b> Reg Num: 6050	<b>8101 MONROE AVE</b>	<b>0 - 1/8 (0.000 mi.)</b>	<b>W360</b>	<b>1647</b>

MWMP: The Medical Waste Management Program (MWMP) ensures the proper handling and disposal of medical waste by permitting and inspecting medical waste Offsite Treatment Facilities (PDF) and Transfer Stations (PDF) throughout the state. MWMP also oversees all Medical Waste Transporters.

A review of the MWMP list, as provided by EDR, and dated 05/06/2021 has revealed that there is 1 MWMP site within approximately 0.25 miles of the target property.

<u>Equal/Higher Elevation</u>	<u>Address</u>	<u>Direction / Distance</u>	<u>Map ID</u>	<u>Page</u>
<b>SSO MEDICAL WASTE MA</b> Registration Number: 6050 Registration Number: TSOST-10	<b>8101 MONROE AVE</b>	<b>0 - 1/8 (0.000 mi.)</b>	<b>W360</b>	<b>1647</b>

## EXECUTIVE SUMMARY

NPDES: A listing of NPDES permits, including stormwater.

A review of the NPDES list, as provided by EDR, and dated 05/10/2021 has revealed that there are 23 NPDES sites within approximately 0.001 miles of the target property.

<u>Equal/Higher Elevation</u>	<u>Address</u>	<u>Direction / Distance</u>	<u>Map ID</u>	<u>Page</u>
<b>CUSTOM PIPE &amp; COUPLI</b> Facility Status: Active	<b>10560 FERN AVE</b>	<b>0 - 1/8 (0.000 mi.)</b>	<b>G65</b>	<b>222</b>
<b>ALL METALS PROCESSIN</b> Facility Status: Active	<b>8401 STANDUSTRIAL ST</b>	<b>0 - 1/8 (0.000 mi.)</b>	<b>M143</b>	<b>811</b>
<b>STRUCTURAL STEEL FAB</b> CHOP IT KUSTOM FIT	<b>10641 SYCAMORE AV</b> 8351 STANDUSTRIAL ST	<b>0 - 1/8 (0.000 mi.)</b> <b>0 - 1/8 (0.000 mi.)</b>	<b>O156</b> <b>M171</b>	<b>1048</b> <b>1113</b>
<b>IN-FLIGHT PRODUCT</b> Facility Status: Active	<b>8321 STANDUSTRIAL ST</b>	<b>0 - 1/8 (0.000 mi.)</b>	<b>L177</b>	<b>1153</b>
<b>OCCS INC</b> Facility Status: Active	<b>10680 FERN AVENUE</b>	<b>0 - 1/8 (0.000 mi.)</b>	<b>L213</b>	<b>1247</b>
<b>M &amp; G CUSTOM POLISHI</b>	8356 STANDUSTRIAL ST	0 - 1/8 (0.000 mi.)	M243	1328
<b>ORANGE COUNTY CHEMIC</b>	<b>10680 FERN AVE</b>	<b>0 - 1/8 (0.000 mi.)</b>	<b>L247</b>	<b>1331</b>
STANTON CITY CORPORA	8152 8200 PACIFIC AV	0 - 1/8 (0.000 mi.)	AA248	1371
<b>VINYARD SYSTEMS MFG</b>	<b>8422 STANDUSTRIAL ST</b>	<b>0 - 1/8 (0.000 mi.)</b>	<b>M285</b>	<b>1470</b>
<b>K G READY MIX INC</b> Facility Status: Active	<b>8241 MONROE AVE</b>	<b>0 - 1/8 (0.000 mi.)</b>	<b>Q309</b>	<b>1518</b>
<b>FREEDMAN INDUSTRIAL</b> Facility Status: Active	<b>8192 MONROE AVE</b>	<b>0 - 1/8 (0.000 mi.)</b>	<b>Q314</b>	<b>1542</b>
<b>DV TRAILERS</b> Facility Status: Active	<b>8072 MONROE AVENUE</b>	<b>0 - 1/8 (0.000 mi.)</b>	<b>S351</b>	<b>1630</b>
<b>VINEYARD SYSTEMS MAN</b> Facility Status: Active	<b>8422 STANDUSTRIAL</b>	<b>0 - 1/8 (0.000 mi.)</b>	<b>M359</b>	<b>1640</b>
<b>M&amp;G CUSTOM POLISHING</b> Facility Status: Active	<b>8356 STANDUSTRIAL AV</b>	<b>0 - 1/8 (0.000 mi.)</b>	<b>M388</b>	<b>1731</b>
<b>PARTS UNLIMITED</b> HOT WAX DISTRUBUTORS	<b>10731 CHESTNUT AVE</b> 8362 STANDUSTRIAL ST	<b>0 - 1/8 (0.000 mi.)</b> <b>0 - 1/8 (0.000 mi.)</b>	<b>R409</b> <b>M443</b>	<b>1771</b> <b>1872</b>
<u>Lower Elevation</u>	<u>Address</u>	<u>Direction / Distance</u>	<u>Map ID</u>	<u>Page</u>
<b>BD LOOPS INC</b> Facility Status: Active	<b>8161 MONROE AVE</b>	<b>0 - 1/8 (0.000 mi.)</b>	<b>Q195</b>	<b>1200</b>
<b>JOHNSON &amp; TURNER PAI</b>	<b>8241 ELECTRIC AVE</b>	<b>0 - 1/8 (0.000 mi.)</b>	<b>AD451</b>	<b>1889</b>
<b>CHEM-MARK OF LONG BE</b>	<b>8210 ELECTRIC AV</b>	<b>0 - 1/8 (0.000 mi.)</b>	<b>AE453</b>	<b>1946</b>
<b>DESIGN FORM</b>	<b>8250 ELECTRIC AVE</b>	<b>0 - 1/8 (0.000 mi.)</b>	<b>AD521</b>	<b>2241</b>
<b>ORCO BLOCK &amp; HARDSCA</b> Facility Status: Active	<b>8042 KATELLA AVE</b>	<b>0 - 1/8 (0.000 mi.)</b>	<b>AF529</b>	<b>2258</b>
<b>EWLES MATERIALS-STAN</b> Facility Status: Active	<b>8182 KATELLA AVE</b>	<b>0 - 1/8 (0.000 mi.)</b>	<b>AH537</b>	<b>2350</b>

## EXECUTIVE SUMMARY

PEST LIC: A listing of licenses and certificates issued by the Department of Pesticide Regulation. The DPR issues licenses and/or certificates to: Persons and businesses that apply or sell pesticides; Pest control dealers and brokers; Persons who advise on agricultural pesticide applications.

A review of the PEST LIC list, as provided by EDR, and dated 05/28/2021 has revealed that there is 1 PEST LIC site within approximately 0.001 miles of the target property.

<u>Lower Elevation</u>	<u>Address</u>	<u>Direction / Distance</u>	<u>Map ID</u>	<u>Page</u>
JUAN P SANCHEZ	10951 COURT AVE	0 - 1/8 (0.000 mi.)	AF524	2251

PROC: A listing of certified processors.

A review of the PROC list, as provided by EDR, and dated 06/04/2021 has revealed that there is 1 PROC site within approximately 0.5 miles of the target property.

<u>Lower Elevation</u>	<u>Address</u>	<u>Direction / Distance</u>	<u>Map ID</u>	<u>Page</u>
<b>CR R INC</b> Cert Id: PR0043 Reg Id: 19495	<b>11292 WESTERN AVE</b>	<b>SW 1/4 - 1/2 (0.464 mi.)</b>	<b>BP710</b>	<b>3240</b>

WDS: California Water Resources Control Board - Waste Discharge System.

A review of the WDS list, as provided by EDR, and dated 06/19/2007 has revealed that there are 7 WDS sites within approximately 0.001 miles of the target property.

<u>Equal/Higher Elevation</u>	<u>Address</u>	<u>Direction / Distance</u>	<u>Map ID</u>	<u>Page</u>
<b>CUSTOM PIPE &amp; COUPLI</b> Facility Status: A Facility Id: 8 30I009856	<b>10560 FERN AVE</b>	<b>0 - 1/8 (0.000 mi.)</b>	<b>G65</b>	<b>222</b>
<b>ALL METALS PROCESSIN</b> Facility Status: A Facility Id: 8 30I003867	<b>8401 STANDUSTRIAL ST</b>	<b>0 - 1/8 (0.000 mi.)</b>	<b>M141</b>	<b>661</b>
<b>FREEDMAN INDUSTRIAL</b> Facility Status: A Facility Id: 8 30I001663	<b>8192 MONROE AVE</b>	<b>0 - 1/8 (0.000 mi.)</b>	<b>Q314</b>	<b>1542</b>
CON M TRUCKING - FLO Facility Status: A Facility Id: 8 30I016126	10700 FLOWER ST	0 - 1/8 (0.000 mi.)	T444	1872
<u>Lower Elevation</u>	<u>Address</u>	<u>Direction / Distance</u>	<u>Map ID</u>	<u>Page</u>
<b>WESTERN AVENUE PROPE</b> Facility Status: A Facility Id: 8 30I017669	<b>8181 ELECTRIC</b>	<b>0 - 1/8 (0.000 mi.)</b>	<b>AC376</b>	<b>1703</b>
<b>ORCO BLOCK COMPANY -</b> Facility Status: A Facility Id: 8 30I004559	<b>8042 KATELLA AVE</b>	<b>0 - 1/8 (0.000 mi.)</b>	<b>AF518</b>	<b>2238</b>
<b>EWLES MATERIALS-STAN</b> Facility Status: A	<b>8182 KATELLA AVE</b>	<b>0 - 1/8 (0.000 mi.)</b>	<b>AH537</b>	<b>2350</b>

## EXECUTIVE SUMMARY

Facility Id: 8 30I011100

WIP: Well Investigation Program case in the San Gabriel and San Fernando Valley area.

A review of the WIP list, as provided by EDR, and dated 07/03/2009 has revealed that there is 1 WIP site within approximately 0.25 miles of the target property.

<u>Equal/Higher Elevation</u>	<u>Address</u>	<u>Direction / Distance</u>	<u>Map ID</u>	<u>Page</u>
<b>PARTS UNLIMITED</b> Facility Status: Historical	<b>10731 CHESTNUT</b>	<b>0 - 1/8 (0.000 mi.)</b>	<b>R436</b>	<b>1829</b>

CIWQS: The California Integrated Water Quality System (CIWQS) is a computer system used by the State and Regional Water Quality Control Boards to track information about places of environmental interest, manage permits and other orders, track inspections, and manage violations and enforcement activities.

A review of the CIWQS list, as provided by EDR, and dated 05/19/2021 has revealed that there are 19 CIWQS sites within approximately 0.001 miles of the target property.

<u>Equal/Higher Elevation</u>	<u>Address</u>	<u>Direction / Distance</u>	<u>Map ID</u>	<u>Page</u>
<b>CUSTOM PIPE &amp; COUPLI</b>	<b>10560 FERN AVE</b>	<b>0 - 1/8 (0.000 mi.)</b>	<b>G65</b>	<b>222</b>
<b>ALL METALS PROCESSING</b>	<b>8401 STANDUSTRIAL ST</b>	<b>0 - 1/8 (0.000 mi.)</b>	<b>M143</b>	<b>811</b>
<b>IN-FLIGHT PRODUCT</b>	<b>8321 STANDUSTRIAL ST</b>	<b>0 - 1/8 (0.000 mi.)</b>	<b>L177</b>	<b>1153</b>
<b>OCCS INC</b>	<b>10680 FERN AVENUE</b>	<b>0 - 1/8 (0.000 mi.)</b>	<b>L213</b>	<b>1247</b>
<b>CON M TRUCKING INC</b>	<b>10700 FLOWER AVE</b>	<b>0 - 1/8 (0.000 mi.)</b>	<b>T276</b>	<b>1431</b>
CON M TRUCKING INC	10681 COURT AVE	0 - 1/8 (0.000 mi.)	V294	1487
STANTON CITY CORPORA	8152 8200 PACIFIC AV	0 - 1/8 (0.000 mi.)	AA305	1511
<b>K G READY MIX INC</b>	<b>8241 MONROE AVE</b>	<b>0 - 1/8 (0.000 mi.)</b>	<b>Q309</b>	<b>1518</b>
<b>FREEDMAN INDUSTRIAL</b>	<b>8192 MONROE AVE</b>	<b>0 - 1/8 (0.000 mi.)</b>	<b>Q314</b>	<b>1542</b>
<b>DV TRAILERS</b>	<b>8072 MONROE AVENUE</b>	<b>0 - 1/8 (0.000 mi.)</b>	<b>S351</b>	<b>1630</b>
<b>VINEYARD SYSTEMS MAN</b>	<b>8422 STANDUSTRIAL</b>	<b>0 - 1/8 (0.000 mi.)</b>	<b>M359</b>	<b>1640</b>
<b>M&amp;G CUSTOM POLISHING</b>	<b>8356 STANDUSTRIAL AV</b>	<b>0 - 1/8 (0.000 mi.)</b>	<b>M388</b>	<b>1731</b>
<b>PARTS UNLIMITED</b>	<b>10731 CHESTNUT AVE</b>	<b>0 - 1/8 (0.000 mi.)</b>	<b>R409</b>	<b>1771</b>
<u>Lower Elevation</u>	<u>Address</u>	<u>Direction / Distance</u>	<u>Map ID</u>	<u>Page</u>
BEST DEAL INC	8171 MONROE AVE	0 - 1/8 (0.000 mi.)	Q269	1419
BD LOOPS INC	8161 MONROE AVE	0 - 1/8 (0.000 mi.)	Q341	1613
<b>LEISURE WORLD UNION</b>	<b>8181 ELECTRIC AVE</b>	<b>0 - 1/8 (0.000 mi.)</b>	<b>AC378</b>	<b>1707</b>
FIRE STATION 46	7871 PACIFIC STREET	0 - 1/8 (0.000 mi.)	K438	1867
<b>ORCO BLOCK &amp; HARDESCA</b>	<b>8042 KATELLA AVE</b>	<b>0 - 1/8 (0.000 mi.)</b>	<b>AF529</b>	<b>2258</b>
<b>EWLES MATERIALS-STAN</b>	<b>8182 KATELLA AVE</b>	<b>0 - 1/8 (0.000 mi.)</b>	<b>AH537</b>	<b>2350</b>

CERS: The CalEPA Regulated Site Portal database combines data about environmentally regulated sites and facilities in California into a single database. It combines data from a variety of state and federal databases, and provides an overview of regulated activities across the spectrum of environmental programs for any given location in California. These activities include hazardous materials and waste, state and federal cleanups, impacted ground and surface waters, and toxic materials

A review of the CERS list, as provided by EDR, and dated 04/19/2021 has revealed that there are 67

## EXECUTIVE SUMMARY

CERS sites within approximately 0.001 miles of the target property.

Equal/Higher Elevation	Address	Direction / Distance	Map ID	Page
<b>GARDNER TRACTOR SERV</b>	<b>10552 CHESTNUT AVE</b>	<b>0 - 1/8 (0.000 mi.)</b>	<b>B16</b>	<b>67</b>
<b>OC MOBILE MOTORSPORT</b>	<b>8042 CERRITOS UNIT G</b>	<b>0 - 1/8 (0.000 mi.)</b>	<b>B18</b>	<b>78</b>
SANITOR CORPORATION	8400 CERRITOS AVE	0 - 1/8 (0.000 mi.)	F47	179
RKDM ENVIRO-ENERGY S	10535 DALE AVE	0 - 1/8 (0.000 mi.)	E49	188
<b>CUSTOM PIPE &amp; COUPLI</b>	<b>10560 FERN AVE</b>	<b>0 - 1/8 (0.000 mi.)</b>	<b>G65</b>	<b>222</b>
USS CAL BUILDERS	8051 MAIN ST	0 - 1/8 (0.000 mi.)	I80	412
<b>H V LAWMASTER CO INC</b>	<b>7940 MAIN</b>	<b>0 - 1/8 (0.000 mi.)</b>	<b>I104</b>	<b>486</b>
<b>CITY COLLISION CENTE</b>	<b>8250 CERRITOS AVE</b>	<b>0 - 1/8 (0.000 mi.)</b>	<b>A112</b>	<b>535</b>
TS COSMETIC LABS, IN	10540 ASHDALE ST	0 - 1/8 (0.000 mi.)	A114	596
<b>ABCO MFG CO</b>	<b>8062 MAIN ST</b>	<b>0 - 1/8 (0.000 mi.)</b>	<b>J116</b>	<b>601</b>
<b>SANTA ANA REGIONAL W</b>	<b>10632 BEACH BLVD</b>	<b>0 - 1/8 (0.000 mi.)</b>	<b>I136</b>	<b>634</b>
<b>ALL METALS PROCESSIN</b>	<b>8401 STANDUSTRIAL ST</b>	<b>0 - 1/8 (0.000 mi.)</b>	<b>M141</b>	<b>661</b>
<b>ALL METALS PROCESSIN</b>	<b>8401 STANDUSTRIAL ST</b>	<b>0 - 1/8 (0.000 mi.)</b>	<b>M143</b>	<b>811</b>
<b>ALL METALS PROCESSIN</b>	<b>8371 STANDUSTRIAL ST</b>	<b>0 - 1/8 (0.000 mi.)</b>	<b>M146</b>	<b>975</b>
GOLDEN STATE WATER C	10521 FERN AV	0 - 1/8 (0.000 mi.)	H147	982
<b>HENRY'S TIRES</b>	<b>8042 CERRITOS AVE UN</b>	<b>0 - 1/8 (0.000 mi.)</b>	<b>B149</b>	<b>1019</b>
<b>PARKS BODY SHOP</b>	<b>10522 CHESTNUT AVE</b>	<b>0 - 1/8 (0.000 mi.)</b>	<b>B152</b>	<b>1029</b>
<b>STRUCTURAL STEEL FAB</b>	<b>10641 SYCAMORE AV</b>	<b>0 - 1/8 (0.000 mi.)</b>	<b>O156</b>	<b>1048</b>
ALL METALS PROCESSIN	8461 STANDUSTRIAL ST	0 - 1/8 (0.000 mi.)	M162	1057
H & D MOLDING COMPAN	8357 STANDUSTRIAL ST	0 - 1/8 (0.000 mi.)	M165	1081
<b>NEWCOMB SPRING OF CA</b>	<b>8380 CERRITOS AVE</b>	<b>0 - 1/8 (0.000 mi.)</b>	<b>D166</b>	<b>1087</b>
<b>STANTON RADIATOR INC</b>	<b>10645 BEACH BLVD</b>	<b>0 - 1/8 (0.000 mi.)</b>	<b>P172</b>	<b>1114</b>
<b>IN-FLIGHT PRODUCT</b>	<b>8321 STANDUSTRIAL ST</b>	<b>0 - 1/8 (0.000 mi.)</b>	<b>L177</b>	<b>1153</b>
<b>HOLLANDER GLASS INC.</b>	<b>10521 DALE AVE</b>	<b>0 - 1/8 (0.000 mi.)</b>	<b>E179</b>	<b>1157</b>
A & S CEMENT CONTRAC	8140 MONROE AV	0 - 1/8 (0.000 mi.)	Q190	1185
<b>COUCH &amp; PHILIPPI INC</b>	<b>10680 FERN ST</b>	<b>0 - 1/8 (0.000 mi.)</b>	<b>L199</b>	<b>1210</b>
<b>OCCS INC</b>	<b>10680 FERN AVENUE</b>	<b>0 - 1/8 (0.000 mi.)</b>	<b>L213</b>	<b>1247</b>
<b>ORANGE COUNTY CHEMIC</b>	<b>10680 FERN AVE</b>	<b>0 - 1/8 (0.000 mi.)</b>	<b>L247</b>	<b>1331</b>
<b>A-1 ACCURATE AUTOMOT</b>	<b>10831 COURT AVE</b>	<b>0 - 1/8 (0.000 mi.)</b>	<b>W267</b>	<b>1411</b>
<b>K&amp;G READY MIX, INC.</b>	<b>8237 MONROE AVE</b>	<b>0 - 1/8 (0.000 mi.)</b>	<b>Q277</b>	<b>1432</b>
<b>CITY OF STANTON CORP</b>	<b>8100 PACIFIC ST</b>	<b>0 - 1/8 (0.000 mi.)</b>	<b>AA281</b>	<b>1445</b>
<b>VINYARD SYSTEMS MFG</b>	<b>8422 STANDUSTRIAL ST</b>	<b>0 - 1/8 (0.000 mi.)</b>	<b>M285</b>	<b>1470</b>
<b>TQ AUTO SERVICE &amp; RE</b>	<b>10661 CHESTNUT AVE</b>	<b>0 - 1/8 (0.000 mi.)</b>	<b>R298</b>	<b>1489</b>
<b>K G READY MIX INC</b>	<b>8241 MONROE AVE</b>	<b>0 - 1/8 (0.000 mi.)</b>	<b>Q309</b>	<b>1518</b>
<b>FREEDMAN INDUSTRIAL</b>	<b>8192 MONROE AVE</b>	<b>0 - 1/8 (0.000 mi.)</b>	<b>Q314</b>	<b>1542</b>
<b>DV TRAILERS</b>	<b>8072 MONROE AVENUE</b>	<b>0 - 1/8 (0.000 mi.)</b>	<b>S351</b>	<b>1630</b>
<b>VINEYARD SYSTEMS MAN</b>	<b>8422 STANDUSTRIAL</b>	<b>0 - 1/8 (0.000 mi.)</b>	<b>M359</b>	<b>1640</b>
DV TRAILERS	8072 MONROE AVENUE	0 - 1/8 (0.000 mi.)	S362	1650
<b>T/A PUMP SALES AND S</b>	<b>10770 BEACH BLVD</b>	<b>0 - 1/8 (0.000 mi.)</b>	<b>S365</b>	<b>1659</b>
<b>M&amp;G CUSTOM POLISHING</b>	<b>8356 STANDUSTRIAL AV</b>	<b>0 - 1/8 (0.000 mi.)</b>	<b>M388</b>	<b>1731</b>
<b>PURRFECT AUTO SERVIC</b>	<b>10711 BEACH BLVD</b>	<b>0 - 1/8 (0.000 mi.)</b>	<b>T427</b>	<b>1794</b>
<b>SOUTHERN CALIFORNIA</b>	<b>10670 DALE AVE</b>	<b>0 - 1/8 (0.000 mi.)</b>	<b>Z437</b>	<b>1832</b>
<b>GREAT SCOTT TREE SER</b>	<b>10761 COURT AVE</b>	<b>0 - 1/8 (0.000 mi.)</b>	<b>Y445</b>	<b>1873</b>
Lower Elevation	Address	Direction / Distance	Map ID	Page
<b>BD LOOPS INC</b>	<b>8161 MONROE AVE</b>	<b>0 - 1/8 (0.000 mi.)</b>	<b>Q195</b>	<b>1200</b>
<b>BAXTER GRIFFIN</b>	<b>8210 MONROE</b>	<b>0 - 1/8 (0.000 mi.)</b>	<b>Q223</b>	<b>1284</b>
<b>ORANGE COUNTY EXPRES</b>	<b>8270 MONROE AVE</b>	<b>0 - 1/8 (0.000 mi.)</b>	<b>X252</b>	<b>1373</b>
<b>SOLAG DISPOSAL</b>	<b>8270 MONROE</b>	<b>0 - 1/8 (0.000 mi.)</b>	<b>X263</b>	<b>1402</b>
<b>CALIFORNIA SHIPPING</b>	<b>8151 ELECTRIC AVE</b>	<b>0 - 1/8 (0.000 mi.)</b>	<b>Q319</b>	<b>1554</b>
<b>CALIFORNIA COMFORT V</b>	<b>8130 ELECTRIC AVE</b>	<b>0 - 1/8 (0.000 mi.)</b>	<b>AC346</b>	<b>1616</b>
<b>WESTERN AVENUE PROPE</b>	<b>8181 ELECTRIC</b>	<b>0 - 1/8 (0.000 mi.)</b>	<b>AC376</b>	<b>1703</b>
<b>HARPERS BACKHOE SERV</b>	<b>8231 ELECTRIC AVE</b>	<b>0 - 1/8 (0.000 mi.)</b>	<b>AD385</b>	<b>1727</b>
<b>HARPER EQUIPMENT REN</b>	<b>8231 ELECTRIC AVE</b>	<b>0 - 1/8 (0.000 mi.)</b>	<b>AD391</b>	<b>1733</b>

## EXECUTIVE SUMMARY

<u>Lower Elevation</u>	<u>Address</u>	<u>Direction / Distance</u>	<u>Map ID</u>	<u>Page</u>
FREEDMAN INDUSTRIAL	8211 MONROE AVE	0 - 1/8 (0.000 mi.)	Q403	1757
JOHNSON & TURNER PAI	8241 ELECTRIC AVE	0 - 1/8 (0.000 mi.)	AD451	1889
CHEM-MARK OF LONG BE	8210 ELECTRIC AV	0 - 1/8 (0.000 mi.)	AE453	1946
KATELLA PLYWOOD & LU	8121 KATELLA AVE	0 - 1/8 (0.000 mi.)	AI473	1981
JOHN B. EWLES INC	8182 KATELLA AVE	0 - 1/8 (0.000 mi.)	AH487	2047
MARTINIC ENGINEERING	10932 CHESTNUT AVE	0 - 1/8 (0.000 mi.)	AF500	2063
NONE	8151 KATELLA AVENUE	0 - 1/8 (0.000 mi.)	AH503	2146
ABEL CONCRETE	8251 KATELLA AVE	0 - 1/8 (0.000 mi.)	AG504	2147
G&M OIL CO. #50	10961 BEACH BLVD	0 - 1/8 (0.000 mi.)	AJ509	2154
INTERNATIONAL AUTO T	8151 KATELLA AVE	0 - 1/8 (0.000 mi.)	AH512	2189
ORCO BLOCK & HARDSCA	8042 KATELLA AVE	0 - 1/8 (0.000 mi.)	AF529	2258
ORCO BLOCK CO INC	8042 KATELLA AVE	0 - 1/8 (0.000 mi.)	AF536	2317
EWLES MATERIALS-STAN	8182 KATELLA AVE	0 - 1/8 (0.000 mi.)	AH537	2350
UNITED ELECTRIC	8032 CHESTER AVE	0 - 1/8 (0.000 mi.)	AJ544	2373
FIELD TIME TARGET AN	8230 ELECTRIC AVE	0 - 1/8 (0.000 mi.)	AE549	2379

### NON-CASE INFO: Non-Case Information sites

A review of the NON-CASE INFO list, as provided by EDR, and dated 06/03/2021 has revealed that there is 1 NON-CASE INFO site within approximately 0.001 miles of the target property.

<u>Equal/Higher Elevation</u>	<u>Address</u>	<u>Direction / Distance</u>	<u>Map ID</u>	<u>Page</u>
ALL METALS PROCESSIN	8401 STANDUSTRIAL ST	0 - 1/8 (0.000 mi.)	M143	811

### EDR HIGH RISK HISTORICAL RECORDS

#### EDR Exclusive Records

EDR Hist Auto: EDR has searched selected national collections of business directories and has collected listings of potential gas station/filling station/service station sites that were available to EDR researchers. EDR's review was limited to those categories of sources that might, in EDR's opinion, include gas station/filling station/service station establishments. The categories reviewed included, but were not limited to gas, gas station, gasoline station, filling station, auto, automobile repair, auto service station, service station, etc. This database falls within a category of information EDR classifies as "High Risk Historical Records", or HRHR. EDR's HRHR effort presents unique and sometimes proprietary data about past sites and operations that typically create environmental concerns, but may not show up in current government records searches.

A review of the EDR Hist Auto list, as provided by EDR, has revealed that there are 8 EDR Hist Auto sites within approximately 0.125 miles of the target property.

<u>Equal/Higher Elevation</u>	<u>Address</u>	<u>Direction / Distance</u>	<u>Map ID</u>	<u>Page</u>
CIRCLE K CONVENIENCE	10480 BEACH BLVD	0 - 1/8 (0.000 mi.)	B73	405
BEACH MINI MART	10632 BEACH BLVD	0 - 1/8 (0.000 mi.)	I133	633
KOZAK RAY	10499 BEACH BLVD	NNW 0 - 1/8 (0.024 mi.)	AL560	2418
AERO MARINE SERVICE	8391 MONROE AVE	E 0 - 1/8 (0.097 mi.)	AU603	2702
DARLING DENVER D INC	8402 KATELLA AVE	SE 0 - 1/8 (0.125 mi.)	AV618	2793
<u>Lower Elevation</u>	<u>Address</u>	<u>Direction / Distance</u>	<u>Map ID</u>	<u>Page</u>
G & M OIL CO LLC	10961 BEACH BLVD	0 - 1/8 (0.000 mi.)	AJ542	2371

## EXECUTIVE SUMMARY

<u>Lower Elevation</u>	<u>Address</u>	<u>Direction / Distance</u>	<u>Map ID</u>	<u>Page</u>
HOMMERS UNION SERVIC	11002 BEACH	SSW 0 - 1/8 (0.009 mi.)	552	2398
SCHRADER STEPHAN	11001 BEACH BLVD	SSW 0 - 1/8 (0.017 mi.)	AK554	2400

EDR Hist Cleaner: EDR has searched selected national collections of business directories and has collected listings of potential dry cleaner sites that were available to EDR researchers. EDR's review was limited to those categories of sources that might, in EDR's opinion, include dry cleaning establishments. The categories reviewed included, but were not limited to dry cleaners, cleaners, laundry, laundromat, cleaning/laundry, wash & dry etc. This database falls within a category of information EDR classifies as "High Risk Historical Records", or HRHR. EDR's HRHR effort presents unique and sometimes proprietary data about past sites and operations that typically create environmental concerns, but may not show up in current government records searches.

A review of the EDR Hist Cleaner list, as provided by EDR, has revealed that there are 3 EDR Hist Cleaner sites within approximately 0.125 miles of the target property.

<u>Equal/Higher Elevation</u>	<u>Address</u>	<u>Direction / Distance</u>	<u>Map ID</u>	<u>Page</u>
DALE CLEANERS	10428 DALE AV	NE 0 - 1/8 (0.033 mi.)	AM566	2441
MAGNOLIA DRAPERIES	8368 MONROE AVE	ESE 0 - 1/8 (0.089 mi.)	AQ600	2687

<u>Lower Elevation</u>	<u>Address</u>	<u>Direction / Distance</u>	<u>Map ID</u>	<u>Page</u>
RELIABLE CLEANERS EN	11182 BEACH BLVD	SSW 0 - 1/8 (0.054 mi.)	AP581	2529

### EDR RECOVERED GOVERNMENT ARCHIVES

#### ***Exclusive Recovered Govt. Archives***

RGA LF: The EDR Recovered Government Archive Landfill database provides a list of landfills derived from historical databases and includes many records that no longer appear in current government lists. Compiled from Records formerly available from the Department of Resources Recycling and Recovery in California.

A review of the RGA LF list, as provided by EDR, has revealed that there is 1 RGA LF site within approximately 0.001 miles of the target property.

<u>Equal/Higher Elevation</u>	<u>Address</u>	<u>Direction / Distance</u>	<u>Map ID</u>	<u>Page</u>
CITY OF STANTON PUBL Facility ID: 30-AB-0402	8100 PACIFIC ST	0 - 1/8 (0.000 mi.)	AA302	1509

RGA LUST: The EDR Recovered Government Archive Leaking Underground Storage Tank database provides a list of LUST incidents derived from historical databases and includes many records that no longer appear in current government lists. Compiled from Records formerly available from the State Water Resources Control Board in California.

A review of the RGA LUST list, as provided by EDR, has revealed that there are 57 RGA LUST sites within approximately 0.001 miles of the target property.



## EXECUTIVE SUMMARY

<u>Equal/Higher Elevation</u>	<u>Address</u>	<u>Direction / Distance</u>	<u>Map ID</u>	<u>Page</u>
H V LAWMASTER CO INC	7940 MAIN ST	0 - 1/8 (0.000 mi.)	I99	483
H.V. LAWMASTER & COM	7940 MAIN STREET	0 - 1/8 (0.000 mi.)	I101	484
H V LAWMASTER CO INC	7940 MAIN	0 - 1/8 (0.000 mi.)	I103	485
H.V. LAWMASTER & COM	7940 MAIN ST	0 - 1/8 (0.000 mi.)	I106	490
SARANICK STATION	10632 BEACH BLVD	0 - 1/8 (0.000 mi.)	I129	631
SARANICK STATION	10632 BEACH	0 - 1/8 (0.000 mi.)	I132	632
COUCH AND PHILLIPI	10680 FERN AVE	0 - 1/8 (0.000 mi.)	L198	1209
COUCH & PHILLIPPI	10680 FERN AVENUE	0 - 1/8 (0.000 mi.)	L219	1276
COUCH AND PHILLIPI	10680 FERN	0 - 1/8 (0.000 mi.)	L237	1309
COUCH & PHILLIPPI	10680 FERN AVE	0 - 1/8 (0.000 mi.)	L414	1780
<u>Lower Elevation</u>	<u>Address</u>	<u>Direction / Distance</u>	<u>Map ID</u>	<u>Page</u>
BAXTER GRIFFIN	8210 MONROE AVE	0 - 1/8 (0.000 mi.)	Q228	1290
BAXTER GRIFFIN	8210 MONROE AVENUE	0 - 1/8 (0.000 mi.)	Q229	1291
BAXTER GRIFFIN	8210 MONROE	0 - 1/8 (0.000 mi.)	Q230	1291
SOLAG DISPOSAL	8270 MONROE ST	0 - 1/8 (0.000 mi.)	X250	1372
SOLAG DISPOSAL	8270 MONROE AVE	0 - 1/8 (0.000 mi.)	X251	1372
SOLAG DISPOSAL	8270 MONROE	0 - 1/8 (0.000 mi.)	X257	1395
SOLAG DISPOSAL	8270 MONROE STREET	0 - 1/8 (0.000 mi.)	X259	1397
HARPER'S BACKHOE	8141 ELECTRIC AVENUE	0 - 1/8 (0.000 mi.)	Q289	1479
HARPER'S BACKHOE	8141 ELECTRIC AVE	0 - 1/8 (0.000 mi.)	Q291	1481
WESTERN AV.PROP-CALI	8151 ELECTRIC AVE	0 - 1/8 (0.000 mi.)	Q316	1553
CALIFORNIA SHIPPING	8151 ELECTRIC AVE	0 - 1/8 (0.000 mi.)	Q320	1567
CALIFORNIA SHIPPING	8151 ELECTRIC	0 - 1/8 (0.000 mi.)	Q322	1568
WESTERN AV.PROP-CALI	8151 ELECTRIC AVENUE	0 - 1/8 (0.000 mi.)	Q324	1571
W. AVE. PROP. CAL CO	8130 ELECTRIC AVENUE	0 - 1/8 (0.000 mi.)	AC344	1614
CALIFORNIA COMFORT V	8130 ELECTRIC	0 - 1/8 (0.000 mi.)	AC350	1629
CALIFORNIA COMFORT V	8130 ELECTRIC AVE	0 - 1/8 (0.000 mi.)	AC352	1635
WESTERN AVE. PROP.-V	8181 ELECTRIC AVENUE	0 - 1/8 (0.000 mi.)	AC370	1699
WESTERN AVENUE PROPE	8181 ELECTRIC	0 - 1/8 (0.000 mi.)	AC372	1701
WESTERN AVENUE PROPE	8181 ELECTRIC AVE	0 - 1/8 (0.000 mi.)	AC373	1702
WESTERN AVENUE PROPE	8181 ELECTRIC AVENUE	0 - 1/8 (0.000 mi.)	AC374	1702
WESTERN AVE. PROP.-V	8181 ELECTRIC AVE	0 - 1/8 (0.000 mi.)	AC375	1702
WESTERN AV.P.-CAL CO	8150 ELECTRIC AVENUE	0 - 1/8 (0.000 mi.)	AC382	1726
CALIFORNIA COMFORT V	8150 ELECTRIC AVENUE	0 - 1/8 (0.000 mi.)	AC383	1726
WESTERN AV.P.-CAL CO	8150 ELECTRIC AVE	0 - 1/8 (0.000 mi.)	AC384	1727
HARPER'S BACKHOE SER	8231 ELECTRIC AVE	0 - 1/8 (0.000 mi.)	AD387	1730
HARPERS BACKHOE SERV	8231 ELECTRIC AVE	0 - 1/8 (0.000 mi.)	AD389	1733
HARPER'S BACKHOE SER	8231 ELECTRIC AVENUE	0 - 1/8 (0.000 mi.)	AD394	1750
HARPERS BACKHOE SERV	8231 ELECTRIC	0 - 1/8 (0.000 mi.)	AD395	1751
JOHNSON AND TURNER	8241 ELECTRIC AVENUE	0 - 1/8 (0.000 mi.)	AD446	1885
JOHNSON AND TURNER	8241 ELECTRIC AVE	0 - 1/8 (0.000 mi.)	AD448	1887
JOHNSON & TURNER	8241 ELECTRIC	0 - 1/8 (0.000 mi.)	AD449	1888
JOHNSON TURNER	8241 ELECTRIC AVE	0 - 1/8 (0.000 mi.)	AD450	1889
ABEL CONCRETE	8251 KATELLA	0 - 1/8 (0.000 mi.)	AG463	1964
ABEL CONCRETE	8251 KATELLA AVE	0 - 1/8 (0.000 mi.)	AG467	1971
UNITED ELECTRICAL EN	8032 CHESTER	0 - 1/8 (0.000 mi.)	AJ468	1971
ABEL CONCRETE/FORMER	8251 KATELLA AVE	0 - 1/8 (0.000 mi.)	AG477	1989
ABEL CONCRETE	8251 KATELLA AVENUE	0 - 1/8 (0.000 mi.)	AG485	2020
UNITED ELECTRICAL EN	8032 CHESTER AVE	0 - 1/8 (0.000 mi.)	AJ488	2054
G M OIL #50	10961 BEACH BLVD	0 - 1/8 (0.000 mi.)	AJ490	2057
G AND M SS #50	10961 BEACH BOULEVAR	0 - 1/8 (0.000 mi.)	AJ495	2060
G AND M OIL SS #50	10961 BEACH BOULEVAR	0 - 1/8 (0.000 mi.)	AJ502	2146
G & M OIL #50	10961 BEACH	0 - 1/8 (0.000 mi.)	AJ507	2152
ABEL CONCRETE	8151 KATELLA AVENUE	0 - 1/8 (0.000 mi.)	AH514	2232

## EXECUTIVE SUMMARY

<u>Lower Elevation</u>	<u>Address</u>	<u>Direction / Distance</u>	<u>Map ID</u>	<u>Page</u>
UNITED ELECTRICAL EN G AND M OIL SS #50	8032 CHESTER STREET	0 - 1/8 (0.000 mi.)	AJ515	2233
UNITED ELECTRICAL EN G & M OIL #50	10961 BEACH BLVD	0 - 1/8 (0.000 mi.)	AJ545	2377
	8032 CHESTER ST	0 - 1/8 (0.000 mi.)	AJ547	2378
	10961 BEACH BLVD	0 - 1/8 (0.000 mi.)	AJ548	2379

## EXECUTIVE SUMMARY

Due to poor or inadequate address information, the following sites were not mapped. Count: 6 records.

Site Name

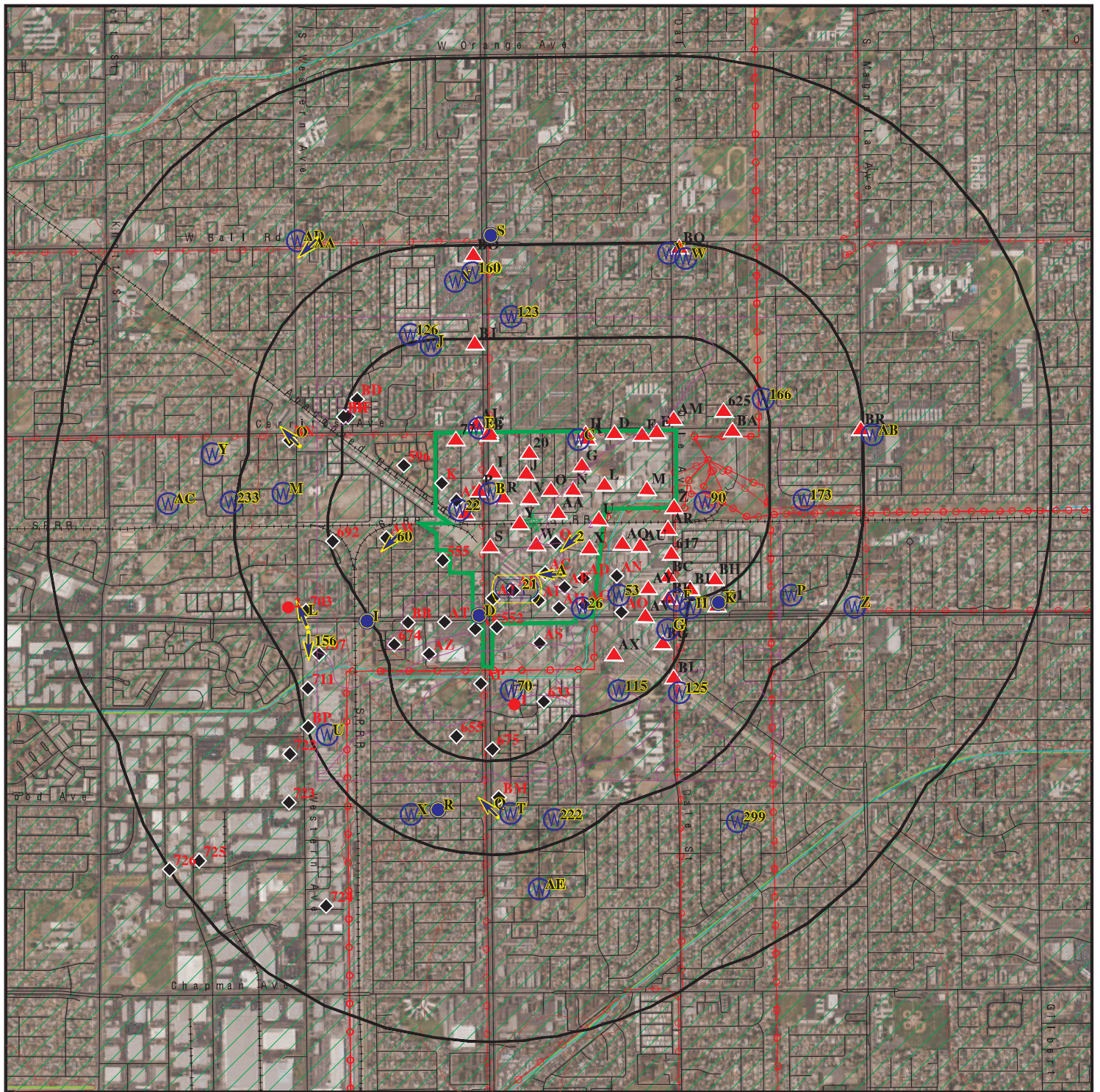
BLOOMFIELD DUMP  
ANAHEIM CONVENTION CENTER  
G & M OIL #61/ FORMER TARGET #91  
BALL ROAD BASIN  
WESTGATE CENTER

Database(s)

CDL  
SWF/LF  
LUST  
LUST  
CPS-SLIC  
CPS-SLIC



# OVERVIEW MAP - 6680025.2S



Target Property

Sites at elevations higher than or equal to the target property

Sites at elevations lower than the target property

Manufactured Gas Plants

National Priority List Sites

Dept. Defense Sites

Indian Reservations BIA

Power transmission lines

Special Flood Hazard Area (1%)

0.2% Annual Chance Flood Hazard

National Wetland Inventory

State Wetlands

Areas of Concern

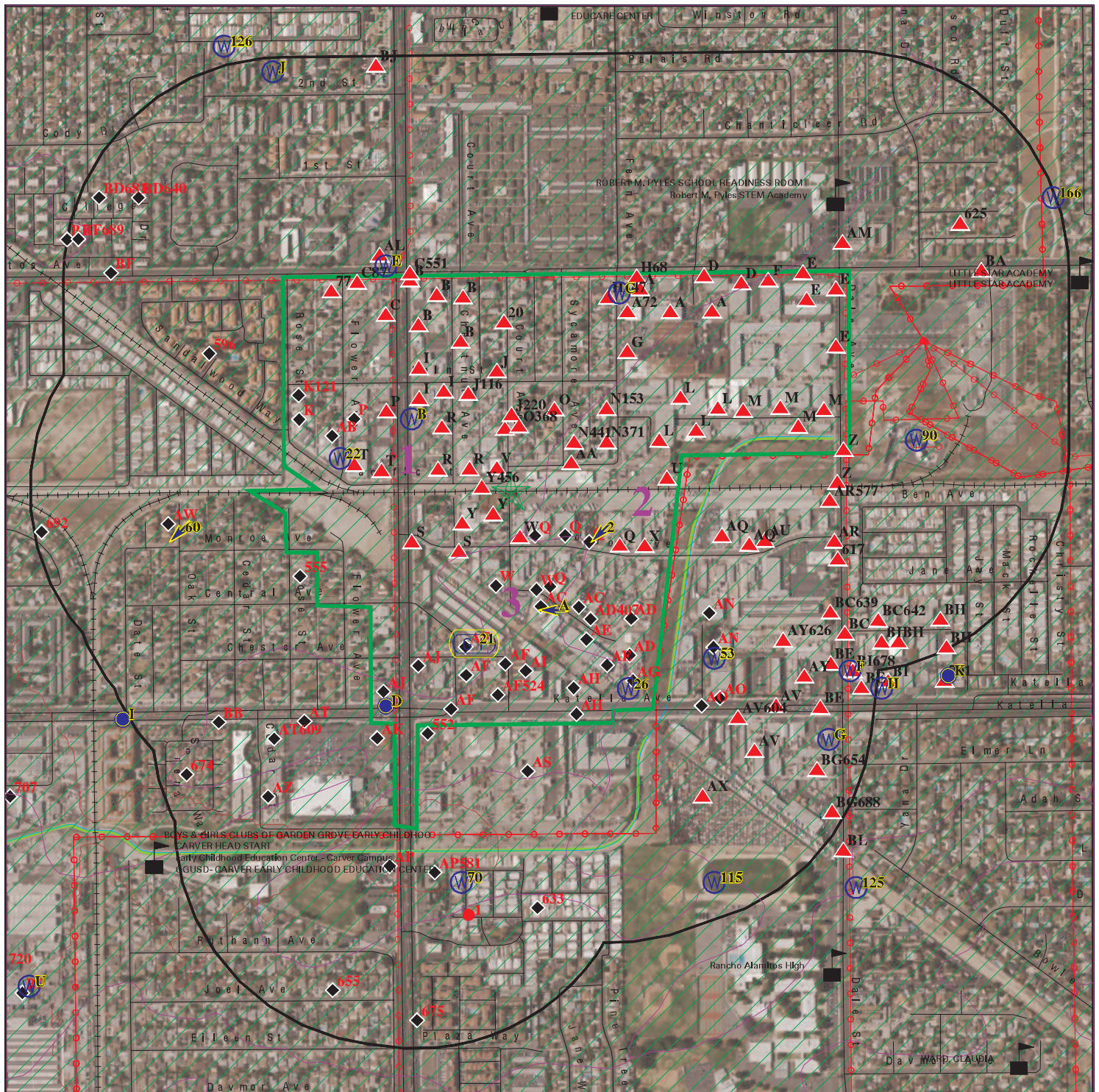
This report includes Interactive Map Layers to display and/or hide map information. The legend includes only those icons for the default map view.

SITE NAME: City of Stanton Town Center Specific Plan Project  
ADDRESS: Katella Avenue/Cerritos Avenue  
Stanton CA 90680  
LAT/LONG: 33.806566 / 117.991019

CLIENT: Psomas  
CONTACT: Janet Powell  
INQUIRY #: 6680025.2s  
DATE: September 27, 2021 6:47 pm



# DETAIL MAP - 6680025.2S



Target Property

Sites at elevations higher than or equal to the target property

Sites at elevations lower than the target property

Manufactured Gas Plants

Sensitive Receptors

National Priority List Sites

Dept. Defense Sites

Indian Reservations BIA

Power transmission lines

Special Flood Hazard Area (1%)

0.2% Annual Chance Flood Hazard

National Wetland Inventory

State Wetlands

Areas of Concern

0 1/8 1/4 1/2 Miles



This report includes Interactive Map Layers to display and/or hide map information. The legend includes only those icons for the default map view.

SITE NAME: City of Stanton Town Center Specific Plan Project  
 ADDRESS: Katella Avenue/Cerritos Avenue  
 Stanton CA 90680  
 LAT/LONG: 33.806566 / 117.991019

CLIENT: Psomas  
 CONTACT: Janet Powell  
 INQUIRY #: 6680025.2s  
 DATE: September 27, 2021 6:48 pm



## MAP FINDINGS SUMMARY

Database	Search Distance (Miles)	Target Property	< 1/8	1/8 - 1/4	1/4 - 1/2	1/2 - 1	> 1	Total Plotted
<b>STANDARD ENVIRONMENTAL RECORDS</b>								
<b><i>Federal NPL site list</i></b>								
NPL	1.000		0	0	0	0	NR	0
Proposed NPL	1.000		0	0	0	0	NR	0
NPL LIENS	1.000		0	0	0	0	NR	0
<b><i>Federal Delisted NPL site list</i></b>								
Delisted NPL	1.000		0	0	0	0	NR	0
<b><i>Federal CERCLIS list</i></b>								
FEDERAL FACILITY	0.500		0	0	0	NR	NR	0
SEMS	0.500		0	0	0	NR	NR	0
<b><i>Federal CERCLIS NFRAP site list</i></b>								
SEMS-ARCHIVE	0.500		2	0	0	NR	NR	2
<b><i>Federal RCRA CORRACTS facilities list</i></b>								
CORRACTS	1.000		0	0	0	0	NR	0
<b><i>Federal RCRA non-CORRACTS TSD facilities list</i></b>								
RCRA-TSDF	0.500		0	0	0	NR	NR	0
<b><i>Federal RCRA generators list</i></b>								
RCRA-LQG	0.250		5	2	NR	NR	NR	7
RCRA-SQG	0.250		29	7	NR	NR	NR	36
RCRA-VSQG	0.250		1	0	NR	NR	NR	1
<b><i>Federal institutional controls / engineering controls registries</i></b>								
LUCIS	0.500		0	0	0	NR	NR	0
US ENG CONTROLS	0.500		0	0	0	NR	NR	0
US INST CONTROLS	0.500		0	0	0	NR	NR	0
<b><i>Federal ERNS list</i></b>								
ERNS	0.001		2	NR	NR	NR	NR	2
<b><i>State- and tribal - equivalent NPL</i></b>								
RESPONSE	1.000		0	0	0	0	NR	0
<b><i>State- and tribal - equivalent CERCLIS</i></b>								
ENVIROSTOR	1.000		3	0	0	5	NR	8
<b><i>State and tribal landfill and/or solid waste disposal site lists</i></b>								
SWF/LF	0.500		2	0	1	NR	NR	3
<b><i>State and tribal leaking storage tank lists</i></b>								
LUST	0.500		23	11	22	NR	NR	56

## MAP FINDINGS SUMMARY

Database	Search Distance (Miles)	Target Property	< 1/8	1/8 - 1/4	1/4 - 1/2	1/2 - 1	> 1	Total Plotted
INDIAN LUST	0.500		0	0	0	NR	NR	0
CPS-SLIC	0.500		1	0	0	NR	NR	1
<b>State and tribal registered storage tank lists</b>								
FEMA UST	0.250		0	0	NR	NR	NR	0
UST	0.250		35	12	NR	NR	NR	47
AST	0.250		7	1	NR	NR	NR	8
INDIAN UST	0.250		0	0	NR	NR	NR	0
<b>State and tribal voluntary cleanup sites</b>								
VCP	0.500		1	0	0	NR	NR	1
INDIAN VCP	0.500		0	0	0	NR	NR	0
<b>State and tribal Brownfields sites</b>								
BROWNFIELDS	0.500		0	0	0	NR	NR	0
<b>ADDITIONAL ENVIRONMENTAL RECORDS</b>								
<b>Local Brownfield lists</b>								
US BROWNFIELDS	0.500		0	0	0	NR	NR	0
<b>Local Lists of Landfill / Solid Waste Disposal Sites</b>								
WMUDS/SWAT	0.500		0	0	0	NR	NR	0
SWRCY	0.500		1	0	1	NR	NR	2
HAULERS	0.001		1	NR	NR	NR	NR	1
INDIAN ODI	0.500		0	0	0	NR	NR	0
DEBRIS REGION 9	0.500		0	0	0	NR	NR	0
ODI	0.500		0	0	0	NR	NR	0
IHS OPEN DUMPS	0.500		0	0	0	NR	NR	0
<b>Local Lists of Hazardous waste / Contaminated Sites</b>								
US HIST CDL	0.001		0	NR	NR	NR	NR	0
HIST Cal-Sites	1.000		0	0	0	0	NR	0
SCH	0.250		0	0	NR	NR	NR	0
CDL	0.001		2	NR	NR	NR	NR	2
CERS HAZ WASTE	0.250		36	8	NR	NR	NR	44
Toxic Pits	1.000		0	0	0	0	NR	0
US CDL	0.001		1	NR	NR	NR	NR	1
PFAS	0.500		0	0	0	NR	NR	0
<b>Local Lists of Registered Storage Tanks</b>								
SWEEPS UST	0.250		10	7	NR	NR	NR	17
HIST UST	0.250		19	10	NR	NR	NR	29
CA FID UST	0.250		0	0	NR	NR	NR	0
CERS TANKS	0.250		9	4	NR	NR	NR	13
<b>Local Land Records</b>								
LIENS	0.001		0	NR	NR	NR	NR	0



## MAP FINDINGS SUMMARY

Database	Search Distance (Miles)	Target Property	< 1/8	1/8 - 1/4	1/4 - 1/2	1/2 - 1	> 1	Total Plotted
LIENS 2	0.001		0	NR	NR	NR	NR	0
DEED	0.500		0	0	0	NR	NR	0
<b>Records of Emergency Release Reports</b>								
HMIRS	0.001		0	NR	NR	NR	NR	0
CHMIRS	0.001		8	NR	NR	NR	NR	8
LDS	0.001		0	NR	NR	NR	NR	0
MCS	0.001		0	NR	NR	NR	NR	0
Orange Co. Industrial Site	0.001		3	NR	NR	NR	NR	3
SPILLS 90	0.001		0	NR	NR	NR	NR	0
<b>Other Ascertainable Records</b>								
RCRA NonGen / NLR	0.250		76	24	NR	NR	NR	100
FUDS	1.000		0	0	0	0	NR	0
DOD	1.000		0	0	0	0	NR	0
SCRD DRYCLEANERS	0.500		0	0	0	NR	NR	0
US FIN ASSUR	0.001		0	NR	NR	NR	NR	0
EPA WATCH LIST	0.001		0	NR	NR	NR	NR	0
2020 COR ACTION	0.250		0	0	NR	NR	NR	0
TSCA	0.001		0	NR	NR	NR	NR	0
TRIS	0.001		1	NR	NR	NR	NR	1
SSTS	0.001		2	NR	NR	NR	NR	2
ROD	1.000		0	0	0	0	NR	0
RMP	0.001		0	NR	NR	NR	NR	0
RAATS	0.001		1	NR	NR	NR	NR	1
PRP	0.001		0	NR	NR	NR	NR	0
PADS	0.001		0	NR	NR	NR	NR	0
ICIS	0.001		1	NR	NR	NR	NR	1
FTTS	0.001		0	NR	NR	NR	NR	0
MLTS	0.001		0	NR	NR	NR	NR	0
COAL ASH DOE	0.001		0	NR	NR	NR	NR	0
COAL ASH EPA	0.500		0	0	0	NR	NR	0
PCB TRANSFORMER	0.001		0	NR	NR	NR	NR	0
RADINFO	0.001		0	NR	NR	NR	NR	0
HIST FTTS	0.001		0	NR	NR	NR	NR	0
DOT OPS	0.001		0	NR	NR	NR	NR	0
CONSENT	1.000		0	0	0	0	NR	0
INDIAN RESERV	1.000		0	0	0	0	NR	0
FUSRAP	1.000		0	0	0	0	NR	0
UMTRA	0.500		0	0	0	NR	NR	0
LEAD SMELTERS	0.001		0	NR	NR	NR	NR	0
US AIRS	0.001		0	NR	NR	NR	NR	0
US MINES	0.250		0	0	NR	NR	NR	0
ABANDONED MINES	0.250		0	0	NR	NR	NR	0
FINDS	0.001		108	NR	NR	NR	NR	108
DOCKET HWC	0.001		0	NR	NR	NR	NR	0
ECHO	0.001		86	NR	NR	NR	NR	86
UXO	1.000		0	0	0	0	NR	0
FUELS PROGRAM	0.250		0	0	NR	NR	NR	0
CA BOND EXP. PLAN	1.000		0	0	0	0	NR	0
Cortese	0.500		19	9	14	NR	NR	42

## MAP FINDINGS SUMMARY

Database	Search Distance (Miles)	Target Property	< 1/8	1/8 - 1/4	1/4 - 1/2	1/2 - 1	> 1	Total Plotted
CUPA Listings	0.250		0	0	NR	NR	NR	0
DRYCLEANERS	0.250		4	1	NR	NR	NR	5
EMI	0.001		23	NR	NR	NR	NR	23
ENF	0.001		0	NR	NR	NR	NR	0
Financial Assurance	0.001		0	NR	NR	NR	NR	0
HAZNET	0.001		186	NR	NR	NR	NR	186
ICE	0.001		0	NR	NR	NR	NR	0
HIST CORTESE	0.500		14	6	11	NR	NR	31
HWP	1.000		0	0	0	0	NR	0
HWT	0.250		2	0	NR	NR	NR	2
MINES	0.250		0	0	NR	NR	NR	0
MWMP	0.250		1	0	NR	NR	NR	1
NPDES	0.001		23	NR	NR	NR	NR	23
PEST LIC	0.001		1	NR	NR	NR	NR	1
PROC	0.500		0	0	1	NR	NR	1
Notify 65	1.000		0	0	0	0	NR	0
UIC	0.001		0	NR	NR	NR	NR	0
UIC GEO	0.001		0	NR	NR	NR	NR	0
WASTEWATER PITS	0.500		0	0	0	NR	NR	0
WDS	0.001		7	NR	NR	NR	NR	7
WIP	0.250		1	0	NR	NR	NR	1
MILITARY PRIV SITES	0.001		0	NR	NR	NR	NR	0
PROJECT	0.001		0	NR	NR	NR	NR	0
WDR	0.001		0	NR	NR	NR	NR	0
CIWQS	0.001		19	NR	NR	NR	NR	19
CERS	0.001		67	NR	NR	NR	NR	67
NON-CASE INFO	0.001		1	NR	NR	NR	NR	1
OTHER OIL GAS	0.001		0	NR	NR	NR	NR	0
PROD WATER PONDS	0.001		0	NR	NR	NR	NR	0
SAMPLING POINT	0.001		0	NR	NR	NR	NR	0
WELL STIM PROJ	0.001		0	NR	NR	NR	NR	0
MINES MRDS	0.001		0	NR	NR	NR	NR	0
HWTS	TP		NR	NR	NR	NR	NR	0

### EDR HIGH RISK HISTORICAL RECORDS

#### ***EDR Exclusive Records***

EDR MGP	1.000		0	0	0	0	NR	0
EDR Hist Auto	0.125		8	NR	NR	NR	NR	8
EDR Hist Cleaner	0.125		3	NR	NR	NR	NR	3

### EDR RECOVERED GOVERNMENT ARCHIVES

#### ***Exclusive Recovered Govt. Archives***

RGA LF	0.001		1	NR	NR	NR	NR	1
RGA LUST	0.001		57	NR	NR	NR	NR	57

- Totals --		0	913	102	50	5	0	1070
-------------	--	---	-----	-----	----	---	---	------

## MAP FINDINGS SUMMARY

<u>Database</u>	<u>Search Distance (Miles)</u>	<u>Target Property</u>	<u>&lt; 1/8</u>	<u>1/8 - 1/4</u>	<u>1/4 - 1/2</u>	<u>1/2 - 1</u>	<u>&gt; 1</u>	<u>Total Plotted</u>
-----------------	--	----------------------------	-----------------	------------------	------------------	----------------	---------------	--------------------------

### NOTES:

TP = Target Property

NR = Not Requested at this Search Distance

Sites may be listed in more than one database

Map ID  
Direction  
Distance  
Elevation

MAP FINDINGS

EDR ID Number  
EPA ID Number

A1  
< 1/8  
1 ft.

**SPECIALTY PRODUCTS CO**  
**10541 ASHDALE AVE**  
**STANTON, CA 90680**

**HAZNET**  
**HWTS** **S113030041**  
**N/A**

**Site 1 of 22 in cluster A**

**Relative:**  
**Higher**  
**Actual:**  
**71 ft.**

HAZNET:

Name: SPECIALTY PRODUCTS CO  
Address: 10541 ASHDALE AVE  
Address 2: Not reported  
City,State,Zip: STANTON, CA 906800000  
Contact: INACTIVE PER UNDELIVE SURVEY  
Telephone: --  
Mailing Name: Not reported  
Mailing Address: PO BOX 186

Year: 1997  
Gepaid: CAL000023296  
TSD EPA ID: CAD981696420  
CA Waste Code: 134 - Aqueous solution with total organic residues less than 10 percent  
Disposal Method: H01 - Transfer Station  
Tons: 0.084

Additional Info:

Year: 1997  
Gen EPA ID: CAL000023296

Shipment Date: 19970703  
Creation Date: 12/4/1997 0:00:00  
Receipt Date: 19970708  
Manifest ID: 95333785  
Trans EPA ID: CAD982413262  
Trans Name: Not reported  
Trans 2 EPA ID: Not reported  
Trans 2 Name: Not reported  
TSDF EPA ID: CAD981696420  
Trans Name: Not reported  
TSDF Alt EPA ID: Not reported  
TSDF Alt Name: Not reported  
Waste Code Description: 134 - Aqueous solution with <10% total organic residues  
RCRA Code: Not reported  
Meth Code: H01 - Transfer Station  
Quantity Tons: 0.084  
Waste Quantity: 20  
Quantity Unit: G  
Additional Code 1: Not reported  
Additional Code 2: Not reported  
Additional Code 3: Not reported  
Additional Code 4: Not reported  
Additional Code 5: Not reported

HWTS:

Name: SPECIALTY PRODUCTS CO  
Address: 10541 ASHDALE AVE  
Address 2: Not reported  
City,State,Zip: STANTON, CA 906800000

Map ID  
Direction  
Distance  
Elevation

MAP FINDINGS

Site

Database(s)

EDR ID Number  
EPA ID Number

**SPECIALTY PRODUCTS CO (Continued)**

**S113030041**

EPA ID: CAL000023296  
Inactive Date: 01/01/1995  
Create Date: 11/14/1989  
Last Act Date: 06/28/2001  
Mailing Name: Not reported  
Mailing Address: PO BOX 186  
Mailing Address 2: Not reported  
Mailing City,State,Zip: STANTON, CA 906800000  
Owner Name: NCH CORP DUANE LOGSDO  
Owner Address: --  
Owner Address 2: Not reported  
Owner City,State,Zip: --, 99 --  
Contact Name: INACTIVE PER UNDELIVE SURVEY  
Contact Address: 12-7-94  
Contact Address 2: Not reported  
City,State,Zip: --, 99 --

**A2**

**SPECIALTY PRODUCTS  
10541 ASH DALE AVENUE  
STANTON, CA 90680**

**RCRA-SQG  
FINDS  
ECHO  
HAZNET  
HWTS**

**1000171525  
CAD982513962**

**< 1/8  
1 ft.**

**Site 2 of 22 in cluster A**

**Relative:  
Higher  
Actual:  
71 ft.**

RCRA-SQG:  
Date Form Received by Agency: 1996-09-01 00:00:00.0  
Handler Name: SPECIALTY PRODUCTS  
Handler Address: 10541 ASH DALE AVENUE  
Handler City,State,Zip: STANTON, CA 90680  
EPA ID: CAD982513962  
Contact Name: Not reported  
Contact Address: Not reported  
Contact City,State,Zip: Not reported  
Contact Telephone: Not reported  
Contact Fax: Not reported  
Contact Email: Not reported  
Contact Title: Not reported  
EPA Region: 09  
Land Type: Not reported  
Federal Waste Generator Description: Small Quantity Generator  
Non-Notifier: Not reported  
Biennial Report Cycle: Not reported  
Accessibility: Not reported  
Active Site Indicator: Handler Activities  
State District Owner: CA  
State District: 4  
Mailing Address: P O BOX 186  
Mailing City,State,Zip: STANTON, CA 90680  
Owner Name: Not reported  
Owner Type: Not reported  
Operator Name: NOT REQUIRED  
Operator Type: Private  
Short-Term Generator Activity: No  
Importer Activity: No  
Mixed Waste Generator: No  
Transporter Activity: No  
Transfer Facility Activity: No  
Recycler Activity with Storage: No  
Small Quantity On-Site Burner Exemption: No

Map ID  
Direction  
Distance  
Elevation

MAP FINDINGS

Site

Database(s)

EDR ID Number  
EPA ID Number

**SPECIALTY PRODUCTS (Continued)**

**1000171525**

Smelting Melting and Refining Furnace Exemption:	No
Underground Injection Control:	No
Off-Site Waste Receipt:	No
Universal Waste Indicator:	No
Universal Waste Destination Facility:	No
Federal Universal Waste:	No
Active Site Fed-Reg Treatment Storage and Disposal Facility:	Not reported
Active Site Converter Treatment storage and Disposal Facility:	Not reported
Active Site State-Reg Treatment Storage and Disposal Facility:	Not reported
Active Site State-Reg Handler:	---
Federal Facility Indicator:	Not reported
Hazardous Secondary Material Indicator:	NN
Sub-Part K Indicator:	Not reported
Commercial TSD Indicator:	No
Treatment Storage and Disposal Type:	Not reported
2018 GPRA Permit Baseline:	Not on the Baseline
2018 GPRA Renewals Baseline:	Not on the Baseline
Permit Renewals Workload Universe:	Not reported
Permit Workload Universe:	Not reported
Permit Progress Universe:	Not reported
Post-Closure Workload Universe:	Not reported
Closure Workload Universe:	Not reported
202 GPRA Corrective Action Baseline:	No
Corrective Action Workload Universe:	No
Subject to Corrective Action Universe:	No
Non-TSDFs Where RCRA CA has Been Imposed Universe:	No
TSDFs Potentially Subject to CA Under 3004 (u)/(v) Universe:	No
TSDFs Only Subject to CA under Discretionary Auth Universe:	No
Corrective Action Priority Ranking:	No NCAPS ranking
Environmental Control Indicator:	No
Institutional Control Indicator:	No
Human Exposure Controls Indicator:	N/A
Groundwater Controls Indicator:	N/A
Operating TSDF Universe:	Not reported
Full Enforcement Universe:	Not reported
Significant Non-Complier Universe:	No
Unaddressed Significant Non-Complier Universe:	No
Addressed Significant Non-Complier Universe:	No
Significant Non-Complier With a Compliance Schedule Universe:	No
Financial Assurance Required:	Not reported
Handler Date of Last Change:	2002-06-27 03:34:52.0
Recognized Trader-Importer:	No
Recognized Trader-Exporter:	No
Importer of Spent Lead Acid Batteries:	No
Exporter of Spent Lead Acid Batteries:	No
Recycler Activity Without Storage:	Not reported
Manifest Broker:	Not reported
Sub-Part P Indicator:	No

**Handler - Owner Operator:**

Owner/Operator Indicator:	Operator
Owner/Operator Name:	NOT REQUIRED
Legal Status:	Private
Date Became Current:	Not reported
Date Ended Current:	Not reported
Owner/Operator Address:	NOT REQUIRED

Map ID  
Direction  
Distance  
Elevation

MAP FINDINGS

Site

Database(s)

EDR ID Number  
EPA ID Number

**SPECIALTY PRODUCTS (Continued)**

**1000171525**

Owner/Operator City,State,Zip:	NOT REQUIRED, ME 99999
Owner/Operator Telephone:	415-555-1212
Owner/Operator Telephone Ext:	Not reported
Owner/Operator Fax:	Not reported
Owner/Operator Email:	Not reported
Owner/Operator Indicator:	Owner
Owner/Operator Name:	NCH CORP DUANE LOGSDON
Legal Status:	Private
Date Became Current:	Not reported
Date Ended Current:	Not reported
Owner/Operator Address:	NOT REQUIRED
Owner/Operator City,State,Zip:	NOT REQUIRED, ME 99999
Owner/Operator Telephone:	415-555-1212
Owner/Operator Telephone Ext:	Not reported
Owner/Operator Fax:	Not reported
Owner/Operator Email:	Not reported

Historic Generators:

Receive Date:	1996-09-01 00:00:00.0
Handler Name:	SPECIALTY PRODUCTS
Federal Waste Generator Description:	Small Quantity Generator
State District Owner:	CA
Large Quantity Handler of Universal Waste:	No
Recognized Trader Importer:	No
Recognized Trader Exporter:	No
Spent Lead Acid Battery Importer:	No
Spent Lead Acid Battery Exporter:	No
Current Record:	Yes
Non Storage Recycler Activity:	Not reported
Electronic Manifest Broker:	Not reported

Receive Date:	1989-01-24 00:00:00.0
Handler Name:	SPECIALTY PRODUCTS
Federal Waste Generator Description:	Large Quantity Generator
State District Owner:	CA
Large Quantity Handler of Universal Waste:	No
Recognized Trader Importer:	No
Recognized Trader Exporter:	No
Spent Lead Acid Battery Importer:	No
Spent Lead Acid Battery Exporter:	No
Current Record:	No
Non Storage Recycler Activity:	Not reported
Electronic Manifest Broker:	Not reported

List of NAICS Codes and Descriptions:

NAICS Codes:	No NAICS Codes Found
--------------	----------------------

Facility Has Received Notices of Violations:

Violations:	No Violations Found
-------------	---------------------

Evaluation Action Summary:

Evaluations:	No Evaluations Found
--------------	----------------------



Map ID  
Direction  
Distance  
Elevation

MAP FINDINGS

Site

Database(s)

EDR ID Number  
EPA ID Number

**SPECIALTY PRODUCTS (Continued)**

**1000171525**

**FINDS:**

Registry ID: 110002838378

Click Here:

**Environmental Interest/Information System:**

RCRAInfo is a national information system that supports the Resource Conservation and Recovery Act (RCRA) program through the tracking of events and activities related to facilities that generate, transport, and treat, store, or dispose of hazardous waste. RCRAInfo allows RCRA program staff to track the notification, permit, compliance, and corrective action activities required under RCRA.

[Click this hyperlink](#) while viewing on your computer to access additional FINDS: detail in the EDR Site Report.

**ECHO:**

Envid: 1000171525  
Registry ID: 110002838378  
DFR URL: <http://echo.epa.gov/detailed-facility-report?fid=110002838378>  
Name: SPECIALTY PRODUCTS  
Address: 10541 ASH DALE AVENUE  
City,State,Zip: STANTON, CA 90680

**HAZNET:**

Name: SPECIALTY PRODUCTS  
Address: 10541 ASH DALE AVENUE  
Address 2: Not reported  
City,State,Zip: STANTON, CA 906800000  
Contact: UNDELIVERABLE PER 95 FEES FORM  
Telephone: --  
Mailing Name: Not reported  
Mailing Address: P O BOX 186

Year: 1993  
Gepaid: CAD982513962  
TSD EPA ID: CAD099452708  
CA Waste Code: 134 - Aqueous solution with total organic residues less than 10 percent  
Disposal Method: R01 - Recycler  
Tons: 0.63

Year: 1992  
Gepaid: CAD982513962  
TSD EPA ID: CAD099452708  
CA Waste Code: 221 - Waste oil and mixed oil  
Disposal Method: R01 - Recycler  
Tons: 1.3344

Year: 1989  
Gepaid: CAD982513962  
TSD EPA ID: WYD057192791  
CA Waste Code: 221 - Waste oil and mixed oil  
Disposal Method: 01 -  
Tons: 4.3785

Map ID  
Direction  
Distance  
Elevation

MAP FINDINGS

Site

Database(s)

EDR ID Number  
EPA ID Number

**SPECIALTY PRODUCTS (Continued)**

**1000171525**

Additional Info:

Year: 1993  
Gen EPA ID: CAD982513962  
  
Shipment Date: 19930225  
Creation Date: 9/15/1995 0:00:00  
Receipt Date: 19930226  
Manifest ID: 89536555  
Trans EPA ID: CAL000063809  
Trans Name: Not reported  
Trans 2 EPA ID: Not reported  
Trans 2 Name: Not reported  
TSDF EPA ID: CAD099452708  
Trans Name: Not reported  
TSDF Alt EPA ID: CAD099452708  
TSDF Alt Name: Not reported  
Waste Code Description: 134 - Aqueous solution with <10% total organic residues  
RCRA Code: Not reported  
Meth Code: R01 - Recycler  
Quantity Tons: 0.63  
Waste Quantity: 150  
Quantity Unit: G  
Additional Code 1: Not reported  
Additional Code 2: Not reported  
Additional Code 3: Not reported  
Additional Code 4: Not reported  
Additional Code 5: Not reported

HWTS:

Name: SPECIALTY PRODUCTS  
Address: 10541 ASH DALE AVENUE  
Address 2: Not reported  
City,State,Zip: STANTON, CA 906800000  
EPA ID: CAD982513962  
Inactive Date: 06/30/1995  
Create Date: 06/15/1989  
Last Act Date: 09/14/2004  
Mailing Name: Not reported  
Mailing Address: P O BOX 186  
Mailing Address 2: Not reported  
Mailing City,State,Zip: STANTON, CA 906800000  
Owner Name: --  
Owner Address: --  
Owner Address 2: Not reported  
Owner City,State,Zip: --, 99 --  
Contact Name: UNDELIVERABLE PER 95 FEES FORM  
Contact Address: NW P.H.  
Contact Address 2: Not reported  
City,State,Zip: --, 99 --

Map ID  
Direction  
Distance  
Elevation

MAP FINDINGS

Site

Database(s)

EDR ID Number  
EPA ID Number

**A3**  
**< 1/8**  
**1 ft.**

**ELF, INCORPORATED**  
**10541 ASH DALE AVENUE**  
**STANTON, CA 90680**

**HAZNET**  
**HWTS**

**S113083236**  
**N/A**

**Site 3 of 22 in cluster A**

**Relative:**  
**Higher**

**Actual:**  
**71 ft.**

HAZNET:

Name: ELF, INCORPORATED  
Address: 10541 ASH DALE AVENUE  
Address 2: Not reported  
City,State,Zip: STANTON, CA 906800306  
Contact: SEONG CHOI/DIR OF OPS  
Telephone: 7148215500  
Mailing Name: Not reported  
Mailing Address: 10541 ASHDALE ST

Year: 2005  
Gepaid: CAL000153492  
TSD EPA ID: CAD099452708  
CA Waste Code: 221 - Waste oil and mixed oil  
Disposal Method: R01 - Recycler  
Tons: 0.114

Year: 2001  
Gepaid: CAL000153492  
TSD EPA ID: CAD003963592  
CA Waste Code: 181 - Other inorganic solid waste  
Disposal Method: R01 - Recycler  
Tons: 0.4

Year: 2000  
Gepaid: CAL000153492  
TSD EPA ID: CAD003963592  
CA Waste Code: 181 - Other inorganic solid waste  
Disposal Method: R01 - Recycler  
Tons: 0.4

Additional Info:

Year: 2000  
Gen EPA ID: CAL000153492

Shipment Date: 20000404  
Creation Date: 6/7/2000 0:00:00  
Receipt Date: 20000407  
Manifest ID: 99091145  
Trans EPA ID: CAD003963592  
Trans Name: Not reported  
Trans 2 EPA ID: CAD981446156  
Trans 2 Name: Not reported  
TSDF EPA ID: CAD003963592  
Trans Name: Not reported  
TSDF Alt EPA ID: CAD003963592  
TSDF Alt Name: Not reported  
Waste Code Description: 181 - Other inorganic solid waste Organics  
RCRA Code: Not reported  
Meth Code: R01 - Recycler  
Quantity Tons: 0.4  
Waste Quantity: 800

Map ID  
Direction  
Distance  
Elevation

MAP FINDINGS

Site

Database(s)

EDR ID Number  
EPA ID Number

**ELF, INCORPORATED (Continued)**

**S113083236**

Quantity Unit: P  
Additional Code 1: Not reported  
Additional Code 2: Not reported  
Additional Code 3: Not reported  
Additional Code 4: Not reported  
Additional Code 5: Not reported

**Additional Info:**

Year: 2001  
Gen EPA ID: CAL000153492

Shipment Date: 20010216  
Creation Date: 4/30/2001 0:00:00  
Receipt Date: 20010221  
Manifest ID: 99760615  
Trans EPA ID: CAD003963592  
Trans Name: Not reported  
Trans 2 EPA ID: CAD981446156  
Trans 2 Name: Not reported  
TSDF EPA ID: CAD003963592  
Trans Name: Not reported  
TSDF Alt EPA ID: CAD003963592  
TSDF Alt Name: Not reported  
Waste Code Description: 181 - Other inorganic solid waste Organics  
RCRA Code: Not reported  
Meth Code: R01 - Recycler  
Quantity Tons: 0.4  
Waste Quantity: 800  
Quantity Unit: P  
Additional Code 1: Not reported  
Additional Code 2: Not reported  
Additional Code 3: Not reported  
Additional Code 4: Not reported  
Additional Code 5: Not reported

**Additional Info:**

Year: 2005  
Gen EPA ID: CAL000153492

Shipment Date: 20051007  
Creation Date: 3/12/2006 18:31:42  
Receipt Date: 20051011  
Manifest ID: 24567696  
Trans EPA ID: CAL000253361  
Trans Name: ALL PHASE ENVIRONMENTAL  
Trans 2 EPA ID: CAL000253361  
Trans 2 Name: ALL PHASE ENVIRONMENTAL  
TSDF EPA ID: CAD099452708  
Trans Name: INDUSTRIAL SERVICE OIL  
TSDF Alt EPA ID: CAD099452708  
TSDF Alt Name: Not reported  
Waste Code Description: 221 - Waste oil and mixed oil  
RCRA Code: Not reported  
Meth Code: R01 - Recycler  
Quantity Tons: 0.114  
Waste Quantity: 30

Map ID  
Direction  
Distance  
Elevation

MAP FINDINGS

Site

Database(s)

EDR ID Number  
EPA ID Number

**ELF, INCORPORATED (Continued)**

**S113083236**

Quantity Unit: G  
Additional Code 1: Not reported  
Additional Code 2: Not reported  
Additional Code 3: Not reported  
Additional Code 4: Not reported  
Additional Code 5: Not reported

**HWTS:**

Name: ELF, INCORPORATED  
Address: 10541 ASH DALE AVENUE  
Address 2: Not reported  
City,State,Zip: STANTON, CA 906800306  
EPA ID: CAL000153492  
Inactive Date: 06/30/2005  
Create Date: 03/31/1999  
Last Act Date: 05/25/2007  
Mailing Name: Not reported  
Mailing Address: 10541 ASHDALE ST  
Mailing Address 2: Not reported  
Mailing City,State,Zip: STANTON, CA 906802641  
Owner Name: ELF, INC.  
Owner Address: 10541 ASHDALE ST  
Owner Address 2: Not reported  
Owner City,State,Zip: STANTON, CA 906800000  
Contact Name: SEONG CHOI/DIR OF OPS  
Contact Address: 10541 ASHDALE ST  
Contact Address 2: Not reported  
City,State,Zip: STANTON, CA 906802641

**NAICS:**

EPA ID: CAL000153492  
Create Date: 2002-03-14 16:36:28.000  
NAICS Code: 334111  
NAICS Description: Electronic Computer Manufacturing  
Issued EPA ID Date: 1999-03-31 00:00:00  
Inactive Date: 2005-06-30 10:00:59.99700  
Facility Name: ELF, INCORPORATED  
Facility Address: 10541 ASH DALE AVENUE  
Facility Address 2: Not reported  
Facility City: STANTON  
Facility County: Not reported  
Facility State: CA  
Facility Zip: 906800306

**A4**

**HOT RODS BY BOYD  
10541 ASH DALE AVE  
STANTON, CA 90680**

**< 1/8  
1 ft.**

**Site 4 of 22 in cluster A**

**HAZNET  
HWTS**

**S113068511  
N/A**

**Relative:  
Higher**

**HAZNET:**

**Actual:  
71 ft.**

Name: HOT RODS BY BOYD  
Address: 10541 ASH DALE AVE  
Address 2: Not reported  
City,State,Zip: STANTON, CA 906800306  
Contact: GEORGE PITARRA JR  
Telephone: 7149520700

Map ID  
Direction  
Distance  
Elevation

MAP FINDINGS

Site

Database(s)

EDR ID Number  
EPA ID Number

**HOT RODS BY BOYD (Continued)**

**S113068511**

Mailing Name:	Not reported
Mailing Address:	PO BOX 6319
Year:	1998
Gepaid:	CAL000121718
TSD EPA ID:	CAT000613976
CA Waste Code:	212 - Oxygenated solvents (acetone, butanol, ethyl acetate, etc.)
Disposal Method:	H01 - Transfer Station
Tons:	0.0735
Year:	1997
Gepaid:	CAL000121718
TSD EPA ID:	CAT000613976
CA Waste Code:	212 - Oxygenated solvents (acetone, butanol, ethyl acetate, etc.)
Disposal Method:	H01 - Transfer Station
Tons:	0.5915
Year:	1997
Gepaid:	CAL000121718
TSD EPA ID:	CAT000613976
CA Waste Code:	-
Disposal Method:	H01 - Transfer Station
Tons:	0
Year:	1996
Gepaid:	CAL000121718
TSD EPA ID:	CAT000613976
CA Waste Code:	212 - Oxygenated solvents (acetone, butanol, ethyl acetate, etc.)
Disposal Method:	H01 - Transfer Station
Tons:	0.5915
Year:	1996
Gepaid:	CAL000121718
TSD EPA ID:	CAT000613976
CA Waste Code:	-
Disposal Method:	H01 - Transfer Station
Tons:	0
Year:	1995
Gepaid:	CAL000121718
TSD EPA ID:	CAT000613976
CA Waste Code:	212 - Oxygenated solvents (acetone, butanol, ethyl acetate, etc.)
Disposal Method:	H01 - Transfer Station
Tons:	0.646
Year:	1994
Gepaid:	CAL000121718
TSD EPA ID:	CAT000613976
CA Waste Code:	212 - Oxygenated solvents (acetone, butanol, ethyl acetate, etc.)
Disposal Method:	H01 - Transfer Station
Tons:	0.209
Additional Info:	
Year:	1996
Gen EPA ID:	CAL000121718

Map ID  
Direction  
Distance  
Elevation

MAP FINDINGS

Site

Database(s)

EDR ID Number  
EPA ID Number

**HOT RODS BY BOYD (Continued)**

**S113068511**

Shipment Date:	19961120
Creation Date:	5/20/1997 0:00:00
Receipt Date:	19961120
Manifest ID:	96465035
Trans EPA ID:	ILD984908202
Trans Name:	Not reported
Trans 2 EPA ID:	Not reported
Trans 2 Name:	Not reported
TSDF EPA ID:	CAT000613976
Trans Name:	Not reported
TSDF Alt EPA ID:	Not reported
TSDF Alt Name:	Not reported
Waste Code Description:	- Not reported
RCRA Code:	Not reported
Meth Code:	H01 - Transfer Station
Quantity Tons:	0
Waste Quantity:	0
Quantity Unit:	Not reported
Additional Code 1:	Not reported
Additional Code 2:	Not reported
Additional Code 3:	Not reported
Additional Code 4:	Not reported
Additional Code 5:	Not reported
Shipment Date:	19961120
Creation Date:	5/20/1997 0:00:00
Receipt Date:	19961120
Manifest ID:	96465035
Trans EPA ID:	ILD984908202
Trans Name:	Not reported
Trans 2 EPA ID:	Not reported
Trans 2 Name:	Not reported
TSDF EPA ID:	CAT000613976
Trans Name:	Not reported
TSDF Alt EPA ID:	Not reported
TSDF Alt Name:	Not reported
Waste Code Description:	212 - Oxygenated solvents (acetone, butanol, ethyl acetate, etc.
RCRA Code:	F005
Meth Code:	H01 - Transfer Station
Quantity Tons:	0.0475
Waste Quantity:	95
Quantity Unit:	P
Additional Code 1:	Not reported
Additional Code 2:	Not reported
Additional Code 3:	Not reported
Additional Code 4:	Not reported
Additional Code 5:	Not reported
Shipment Date:	19961019
Creation Date:	5/20/1997 0:00:00
Receipt Date:	19961021
Manifest ID:	96485238
Trans EPA ID:	ILD984908202
Trans Name:	Not reported
Trans 2 EPA ID:	Not reported
Trans 2 Name:	Not reported
TSDF EPA ID:	CAT000613976



Map ID  
Direction  
Distance  
Elevation

MAP FINDINGS

Site

Database(s)

EDR ID Number  
EPA ID Number

**HOT RODS BY BOYD (Continued)**

**S113068511**

Trans Name: Not reported  
TSDF Alt EPA ID: Not reported  
TSDF Alt Name: Not reported  
Waste Code Description: 212 - Oxygenated solvents (acetone, butanol, ethyl acetate, etc.  
RCRA Code: F005  
Meth Code: H01 - Transfer Station  
Quantity Tons: 0.056  
Waste Quantity: 112  
Quantity Unit: P  
Additional Code 1: Not reported  
Additional Code 2: Not reported  
Additional Code 3: Not reported  
Additional Code 4: Not reported  
Additional Code 5: Not reported

Shipment Date: 19960923  
Creation Date: 5/20/1997 0:00:00  
Receipt Date: 19960923  
Manifest ID: 96094992  
Trans EPA ID: ILD984908202  
Trans Name: Not reported  
Trans 2 EPA ID: Not reported  
Trans 2 Name: Not reported  
TSDF EPA ID: CAT000613976  
Trans Name: Not reported  
TSDF Alt EPA ID: Not reported  
TSDF Alt Name: Not reported  
Waste Code Description: 212 - Oxygenated solvents (acetone, butanol, ethyl acetate, etc.  
RCRA Code: F005  
Meth Code: H01 - Transfer Station  
Quantity Tons: 0.056  
Waste Quantity: 112  
Quantity Unit: P  
Additional Code 1: Not reported  
Additional Code 2: Not reported  
Additional Code 3: Not reported  
Additional Code 4: Not reported  
Additional Code 5: Not reported

Shipment Date: 19960806  
Creation Date: 5/30/1997 0:00:00  
Receipt Date: 19960806  
Manifest ID: 96494081  
Trans EPA ID: ILD984908202  
Trans Name: Not reported  
Trans 2 EPA ID: Not reported  
Trans 2 Name: Not reported  
TSDF EPA ID: CAT000613976  
Trans Name: Not reported  
TSDF Alt EPA ID: Not reported  
TSDF Alt Name: Not reported  
Waste Code Description: 212 - Oxygenated solvents (acetone, butanol, ethyl acetate, etc.  
RCRA Code: F005  
Meth Code: H01 - Transfer Station  
Quantity Tons: 0.108  
Waste Quantity: 216  
Quantity Unit: P

Map ID  
Direction  
Distance  
Elevation

MAP FINDINGS

Site

Database(s)

EDR ID Number  
EPA ID Number

**HOT RODS BY BOYD (Continued)**

**S113068511**

Additional Code 1:	Not reported
Additional Code 2:	Not reported
Additional Code 3:	Not reported
Additional Code 4:	Not reported
Additional Code 5:	Not reported
Shipment Date:	19960613
Creation Date:	5/30/1997 0:00:00
Receipt Date:	19960613
Manifest ID:	96143029
Trans EPA ID:	ILD984908202
Trans Name:	Not reported
Trans 2 EPA ID:	Not reported
Trans 2 Name:	Not reported
TSDF EPA ID:	CAT000613976
Trans Name:	Not reported
TSDF Alt EPA ID:	Not reported
TSDF Alt Name:	Not reported
Waste Code Description:	212 - Oxygenated solvents (acetone, butanol, ethyl acetate, etc.
RCRA Code:	F005
Meth Code:	H01 - Transfer Station
Quantity Tons:	0.018
Waste Quantity:	36
Quantity Unit:	P
Additional Code 1:	Not reported
Additional Code 2:	Not reported
Additional Code 3:	Not reported
Additional Code 4:	Not reported
Additional Code 5:	Not reported
Shipment Date:	19960613
Creation Date:	5/30/1997 0:00:00
Receipt Date:	19960613
Manifest ID:	96143029
Trans EPA ID:	ILD984908202
Trans Name:	Not reported
Trans 2 EPA ID:	Not reported
Trans 2 Name:	Not reported
TSDF EPA ID:	CAT000613976
Trans Name:	Not reported
TSDF Alt EPA ID:	Not reported
TSDF Alt Name:	Not reported
Waste Code Description:	212 - Oxygenated solvents (acetone, butanol, ethyl acetate, etc.
RCRA Code:	F005
Meth Code:	H01 - Transfer Station
Quantity Tons:	0.054
Waste Quantity:	108
Quantity Unit:	P
Additional Code 1:	Not reported
Additional Code 2:	Not reported
Additional Code 3:	Not reported
Additional Code 4:	Not reported
Additional Code 5:	Not reported
Shipment Date:	19960509
Creation Date:	10/29/1996 0:00:00
Receipt Date:	19960509

Map ID  
Direction  
Distance  
Elevation

MAP FINDINGS

Site

Database(s)

EDR ID Number  
EPA ID Number

**HOT RODS BY BOYD (Continued)**

**S113068511**

Manifest ID: 96167085  
Trans EPA ID: ILD984908202  
Trans Name: Not reported  
Trans 2 EPA ID: Not reported  
Trans 2 Name: Not reported  
TSDF EPA ID: CAT000613976  
Trans Name: Not reported  
TSDF Alt EPA ID: Not reported  
TSDF Alt Name: Not reported  
Waste Code Description: 212 - Oxygenated solvents (acetone, butanol, ethyl acetate, etc.  
RCRA Code: F005  
Meth Code: H01 - Transfer Station  
Quantity Tons: 0.054  
Waste Quantity: 108  
Quantity Unit: P  
Additional Code 1: Not reported  
Additional Code 2: Not reported  
Additional Code 3: Not reported  
Additional Code 4: Not reported  
Additional Code 5: Not reported

Shipment Date: 19960415  
Creation Date: 10/4/1996 0:00:00  
Receipt Date: 19960415  
Manifest ID: 96077278  
Trans EPA ID: ILD984908202  
Trans Name: Not reported  
Trans 2 EPA ID: Not reported  
Trans 2 Name: Not reported  
TSDF EPA ID: CAT000613976  
Trans Name: Not reported  
TSDF Alt EPA ID: Not reported  
TSDF Alt Name: Not reported  
Waste Code Description: 212 - Oxygenated solvents (acetone, butanol, ethyl acetate, etc.  
RCRA Code: F005  
Meth Code: H01 - Transfer Station  
Quantity Tons: 0.018  
Waste Quantity: 36  
Quantity Unit: P  
Additional Code 1: Not reported  
Additional Code 2: Not reported  
Additional Code 3: Not reported  
Additional Code 4: Not reported  
Additional Code 5: Not reported

Shipment Date: 19960320  
Creation Date: 10/16/1996 0:00:00  
Receipt Date: 19960320  
Manifest ID: 96253044  
Trans EPA ID: ILD984908202  
Trans Name: Not reported  
Trans 2 EPA ID: Not reported  
Trans 2 Name: Not reported  
TSDF EPA ID: CAT000613976  
Trans Name: Not reported  
TSDF Alt EPA ID: CAT000613976  
TSDF Alt Name: Not reported

Map ID  
Direction  
Distance  
Elevation

MAP FINDINGS

Site

Database(s)

EDR ID Number  
EPA ID Number

**HOT RODS BY BOYD (Continued)**

**S113068511**

Waste Code Description:	212 - Oxygenated solvents (acetone, butanol, ethyl acetate, etc.
RCRA Code:	F005
Meth Code:	H01 - Transfer Station
Quantity Tons:	0.054
Waste Quantity:	108
Quantity Unit:	P
Additional Code 1:	Not reported
Additional Code 2:	Not reported
Additional Code 3:	Not reported
Additional Code 4:	Not reported
Additional Code 5:	Not reported

Additional Info:

Year:	1995
Gen EPA ID:	CAL000121718

Shipment Date:	19951227
Creation Date:	7/29/1996 0:00:00
Receipt Date:	19951228
Manifest ID:	95816131
Trans EPA ID:	ILD984908202
Trans Name:	Not reported
Trans 2 EPA ID:	Not reported
Trans 2 Name:	Not reported
TSDf EPA ID:	CAT000613976
Trans Name:	Not reported
TSDf Alt EPA ID:	Not reported
TSDf Alt Name:	Not reported
Waste Code Description:	212 - Oxygenated solvents (acetone, butanol, ethyl acetate, etc.
RCRA Code:	F005
Meth Code:	H01 - Transfer Station
Quantity Tons:	0.018
Waste Quantity:	36
Quantity Unit:	P
Additional Code 1:	Not reported
Additional Code 2:	Not reported
Additional Code 3:	Not reported
Additional Code 4:	Not reported
Additional Code 5:	Not reported

Shipment Date:	19951025
Creation Date:	7/26/1996 0:00:00
Receipt Date:	19951025
Manifest ID:	95764279
Trans EPA ID:	ILD984908202
Trans Name:	Not reported
Trans 2 EPA ID:	Not reported
Trans 2 Name:	Not reported
TSDf EPA ID:	CAT000613976
Trans Name:	Not reported
TSDf Alt EPA ID:	Not reported
TSDf Alt Name:	Not reported
Waste Code Description:	212 - Oxygenated solvents (acetone, butanol, ethyl acetate, etc.
RCRA Code:	F005
Meth Code:	H01 - Transfer Station
Quantity Tons:	0.112
Waste Quantity:	224

Map ID  
Direction  
Distance  
Elevation

MAP FINDINGS

Site

Database(s)

EDR ID Number  
EPA ID Number

**HOT RODS BY BOYD (Continued)**

**S113068511**

Quantity Unit:	P
Additional Code 1:	Not reported
Additional Code 2:	Not reported
Additional Code 3:	Not reported
Additional Code 4:	Not reported
Additional Code 5:	Not reported
Shipment Date:	19950830
Creation Date:	4/3/1996 0:00:00
Receipt Date:	19950831
Manifest ID:	95563848
Trans EPA ID:	ILD984908202
Trans Name:	Not reported
Trans 2 EPA ID:	Not reported
Trans 2 Name:	Not reported
TSDf EPA ID:	CAT000613976
Trans Name:	Not reported
TSDf Alt EPA ID:	Not reported
TSDf Alt Name:	Not reported
Waste Code Description:	212 - Oxygenated solvents (acetone, butanol, ethyl acetate, etc.
RCRA Code:	F005
Meth Code:	H01 - Transfer Station
Quantity Tons:	0.09
Waste Quantity:	180
Quantity Unit:	P
Additional Code 1:	Not reported
Additional Code 2:	Not reported
Additional Code 3:	Not reported
Additional Code 4:	Not reported
Additional Code 5:	Not reported
Shipment Date:	19950711
Creation Date:	4/2/1996 0:00:00
Receipt Date:	19950712
Manifest ID:	95046149
Trans EPA ID:	ILD984908202
Trans Name:	Not reported
Trans 2 EPA ID:	Not reported
Trans 2 Name:	Not reported
TSDf EPA ID:	CAT000613976
Trans Name:	Not reported
TSDf Alt EPA ID:	CAT000613976
TSDf Alt Name:	Not reported
Waste Code Description:	212 - Oxygenated solvents (acetone, butanol, ethyl acetate, etc.
RCRA Code:	F005
Meth Code:	H01 - Transfer Station
Quantity Tons:	0.112
Waste Quantity:	224
Quantity Unit:	P
Additional Code 1:	Not reported
Additional Code 2:	Not reported
Additional Code 3:	Not reported
Additional Code 4:	Not reported
Additional Code 5:	Not reported
Shipment Date:	19950703
Creation Date:	4/2/1996 0:00:00

Map ID  
Direction  
Distance  
Elevation

MAP FINDINGS

Site

Database(s)

EDR ID Number  
EPA ID Number

**HOT RODS BY BOYD (Continued)**

**S113068511**

Receipt Date: 19950703  
Manifest ID: 95623720  
Trans EPA ID: ILD984908202  
Trans Name: Not reported  
Trans 2 EPA ID: Not reported  
Trans 2 Name: Not reported  
TSDf EPA ID: CAT000613976  
Trans Name: Not reported  
TSDf Alt EPA ID: CAT000613976  
TSDf Alt Name: Not reported  
Waste Code Description: 212 - Oxygenated solvents (acetone, butanol, ethyl acetate, etc.  
RCRA Code: F005  
Meth Code: H01 - Transfer Station  
Quantity Tons: 0.018  
Waste Quantity: 36  
Quantity Unit: P  
Additional Code 1: Not reported  
Additional Code 2: Not reported  
Additional Code 3: Not reported  
Additional Code 4: Not reported  
Additional Code 5: Not reported

Shipment Date: 19950511  
Creation Date: 4/2/1996 0:00:00  
Receipt Date: 19950511  
Manifest ID: 95525083  
Trans EPA ID: ILD984908202  
Trans Name: Not reported  
Trans 2 EPA ID: Not reported  
Trans 2 Name: Not reported  
TSDf EPA ID: CAT000613976  
Trans Name: Not reported  
TSDf Alt EPA ID: CAT000613976  
TSDf Alt Name: Not reported  
Waste Code Description: 212 - Oxygenated solvents (acetone, butanol, ethyl acetate, etc.  
RCRA Code: F005  
Meth Code: H01 - Transfer Station  
Quantity Tons: 0.036  
Waste Quantity: 72  
Quantity Unit: P  
Additional Code 1: Not reported  
Additional Code 2: Not reported  
Additional Code 3: Not reported  
Additional Code 4: Not reported  
Additional Code 5: Not reported

Shipment Date: 19950511  
Creation Date: 4/2/1996 0:00:00  
Receipt Date: 19950511  
Manifest ID: 95525083  
Trans EPA ID: ILD984908202  
Trans Name: Not reported  
Trans 2 EPA ID: Not reported  
Trans 2 Name: Not reported  
TSDf EPA ID: CAT000613976  
Trans Name: Not reported  
TSDf Alt EPA ID: CAT000613976

Map ID  
Direction  
Distance  
Elevation

MAP FINDINGS

Site

Database(s)

EDR ID Number  
EPA ID Number

**HOT RODS BY BOYD (Continued)**

**S113068511**

TSDf Alt Name: Not reported  
Waste Code Description: 212 - Oxygenated solvents (acetone, butanol, ethyl acetate, etc.  
RCRA Code: F005  
Meth Code: H01 - Transfer Station  
Quantity Tons: 0.112  
Waste Quantity: 224  
Quantity Unit: P  
Additional Code 1: Not reported  
Additional Code 2: Not reported  
Additional Code 3: Not reported  
Additional Code 4: Not reported  
Additional Code 5: Not reported

Shipment Date: 19950315  
Creation Date: 3/29/1996 0:00:00  
Receipt Date: 19950315  
Manifest ID: 93776564  
Trans EPA ID: ILD984908202  
Trans Name: Not reported  
Trans 2 EPA ID: Not reported  
Trans 2 Name: Not reported  
TSDf EPA ID: CAT000613976  
Trans Name: Not reported  
TSDf Alt EPA ID: CAT000613976  
TSDf Alt Name: Not reported  
Waste Code Description: 212 - Oxygenated solvents (acetone, butanol, ethyl acetate, etc.  
RCRA Code: F005  
Meth Code: H01 - Transfer Station  
Quantity Tons: 0.018  
Waste Quantity: 36  
Quantity Unit: P  
Additional Code 1: Not reported  
Additional Code 2: Not reported  
Additional Code 3: Not reported  
Additional Code 4: Not reported  
Additional Code 5: Not reported

Shipment Date: 19950113  
Creation Date: 3/29/1996 0:00:00  
Receipt Date: 19950113  
Manifest ID: 93664226  
Trans EPA ID: ILD984908202  
Trans Name: Not reported  
Trans 2 EPA ID: Not reported  
Trans 2 Name: Not reported  
TSDf EPA ID: CAT000613976  
Trans Name: Not reported  
TSDf Alt EPA ID: CAT000613976  
TSDf Alt Name: Not reported  
Waste Code Description: 212 - Oxygenated solvents (acetone, butanol, ethyl acetate, etc.  
RCRA Code: F005  
Meth Code: H01 - Transfer Station  
Quantity Tons: 0.112  
Waste Quantity: 224  
Quantity Unit: P  
Additional Code 1: Not reported  
Additional Code 2: Not reported



Map ID  
Direction  
Distance  
Elevation

MAP FINDINGS

Site

Database(s)

EDR ID Number  
EPA ID Number

**HOT RODS BY BOYD (Continued)**

**S113068511**

Additional Code 3: Not reported  
Additional Code 4: Not reported  
Additional Code 5: Not reported

Shipment Date: 19950113  
Creation Date: 3/29/1996 0:00:00  
Receipt Date: 19950113  
Manifest ID: 93664226  
Trans EPA ID: ILD984908202  
Trans Name: Not reported  
Trans 2 EPA ID: Not reported  
Trans 2 Name: Not reported  
TSDF EPA ID: CAT000613976  
Trans Name: Not reported  
TSDF Alt EPA ID: CAT000613976  
TSDF Alt Name: Not reported  
Waste Code Description: 212 - Oxygenated solvents (acetone, butanol, ethyl acetate, etc.  
RCRA Code: F005  
Meth Code: H01 - Transfer Station  
Quantity Tons: 0.018  
Waste Quantity: 36  
Quantity Unit: P  
Additional Code 1: Not reported  
Additional Code 2: Not reported  
Additional Code 3: Not reported  
Additional Code 4: Not reported  
Additional Code 5: Not reported

**Additional Info:**

Year: 1997  
Gen EPA ID: CAL000121718

Shipment Date: 19971107  
Creation Date: 7/23/1998 0:00:00  
Receipt Date: 19971110  
Manifest ID: 96604325  
Trans EPA ID: ILD984908202  
Trans Name: Not reported  
Trans 2 EPA ID: Not reported  
Trans 2 Name: Not reported  
TSDF EPA ID: CAT000613976  
Trans Name: Not reported  
TSDF Alt EPA ID: CAT000613976  
TSDF Alt Name: Not reported  
Waste Code Description: 212 - Oxygenated solvents (acetone, butanol, ethyl acetate, etc.  
RCRA Code: F005  
Meth Code: H01 - Transfer Station  
Quantity Tons: 0.112  
Waste Quantity: 224  
Quantity Unit: P  
Additional Code 1: Not reported  
Additional Code 2: Not reported  
Additional Code 3: Not reported  
Additional Code 4: Not reported  
Additional Code 5: Not reported

Shipment Date: 19970828

Map ID  
Direction  
Distance  
Elevation

MAP FINDINGS

Site

Database(s)

EDR ID Number  
EPA ID Number

**HOT RODS BY BOYD (Continued)**

**S113068511**

Creation Date: 7/23/1998 0:00:00  
Receipt Date: 19970829  
Manifest ID: 96847225  
Trans EPA ID: ILD984908202  
Trans Name: Not reported  
Trans 2 EPA ID: Not reported  
Trans 2 Name: Not reported  
TSDF EPA ID: CAT000613976  
Trans Name: Not reported  
TSDF Alt EPA ID: CAT000613976  
TSDF Alt Name: Not reported  
Waste Code Description: 212 - Oxygenated solvents (acetone, butanol, ethyl acetate, etc.  
RCRA Code: F005  
Meth Code: H01 - Transfer Station  
Quantity Tons: 0.056  
Waste Quantity: 112  
Quantity Unit: P  
Additional Code 1: Not reported  
Additional Code 2: Not reported  
Additional Code 3: Not reported  
Additional Code 4: Not reported  
Additional Code 5: Not reported

Shipment Date: 19970708  
Creation Date: 12/4/1997 0:00:00  
Receipt Date: 19970709  
Manifest ID: 96852070  
Trans EPA ID: ILD984908202  
Trans Name: Not reported  
Trans 2 EPA ID: Not reported  
Trans 2 Name: Not reported  
TSDF EPA ID: CAT000613976  
Trans Name: Not reported  
TSDF Alt EPA ID: Not reported  
TSDF Alt Name: Not reported  
Waste Code Description: 212 - Oxygenated solvents (acetone, butanol, ethyl acetate, etc.  
RCRA Code: F005  
Meth Code: H01 - Transfer Station  
Quantity Tons: 0.0175  
Waste Quantity: 35  
Quantity Unit: P  
Additional Code 1: Not reported  
Additional Code 2: Not reported  
Additional Code 3: Not reported  
Additional Code 4: Not reported  
Additional Code 5: Not reported

Shipment Date: 19970708  
Creation Date: 12/4/1997 0:00:00  
Receipt Date: 19970709  
Manifest ID: 96852070  
Trans EPA ID: ILD984908202  
Trans Name: Not reported  
Trans 2 EPA ID: Not reported  
Trans 2 Name: Not reported  
TSDF EPA ID: CAT000613976  
Trans Name: Not reported

Map ID  
Direction  
Distance  
Elevation

MAP FINDINGS

Site

Database(s)

EDR ID Number  
EPA ID Number

**HOT RODS BY BOYD (Continued)**

**S113068511**

TSDF Alt EPA ID: Not reported  
TSDF Alt Name: Not reported  
Waste Code Description: 212 - Oxygenated solvents (acetone, butanol, ethyl acetate, etc.  
RCRA Code: F005  
Meth Code: H01 - Transfer Station  
Quantity Tons: 0.056  
Waste Quantity: 112  
Quantity Unit: P  
Additional Code 1: Not reported  
Additional Code 2: Not reported  
Additional Code 3: Not reported  
Additional Code 4: Not reported  
Additional Code 5: Not reported

Shipment Date: 19970514  
Creation Date: 7/17/1997 0:00:00  
Receipt Date: 19970514  
Manifest ID: 96792423  
Trans EPA ID: ILD984908202  
Trans Name: Not reported  
Trans 2 EPA ID: Not reported  
Trans 2 Name: Not reported  
TSDF EPA ID: CAT000613976  
Trans Name: Not reported  
TSDF Alt EPA ID: Not reported  
TSDF Alt Name: Not reported  
Waste Code Description: 212 - Oxygenated solvents (acetone, butanol, ethyl acetate, etc.  
RCRA Code: F005  
Meth Code: H01 - Transfer Station  
Quantity Tons: 0.056  
Waste Quantity: 112  
Quantity Unit: P  
Additional Code 1: Not reported  
Additional Code 2: Not reported  
Additional Code 3: Not reported  
Additional Code 4: Not reported  
Additional Code 5: Not reported

Shipment Date: 19970514  
Creation Date: 7/17/1997 0:00:00  
Receipt Date: 19970514  
Manifest ID: 96792423  
Trans EPA ID: ILD984908202  
Trans Name: Not reported  
Trans 2 EPA ID: Not reported  
Trans 2 Name: Not reported  
TSDF EPA ID: CAT000613976  
Trans Name: Not reported  
TSDF Alt EPA ID: Not reported  
TSDF Alt Name: Not reported  
Waste Code Description: 212 - Oxygenated solvents (acetone, butanol, ethyl acetate, etc.  
RCRA Code: F005  
Meth Code: H01 - Transfer Station  
Quantity Tons: 0.0175  
Waste Quantity: 35  
Quantity Unit: P  
Additional Code 1: Not reported

Map ID  
Direction  
Distance  
Elevation

MAP FINDINGS

Site

Database(s)

EDR ID Number  
EPA ID Number

**HOT RODS BY BOYD (Continued)**

**S113068511**

Additional Code 2:	Not reported
Additional Code 3:	Not reported
Additional Code 4:	Not reported
Additional Code 5:	Not reported
Shipment Date:	19970416
Creation Date:	6/26/1997 0:00:00
Receipt Date:	19970417
Manifest ID:	96800234
Trans EPA ID:	ILD984908202
Trans Name:	Not reported
Trans 2 EPA ID:	Not reported
Trans 2 Name:	Not reported
TSDf EPA ID:	CAT000613976
Trans Name:	Not reported
TSDf Alt EPA ID:	CAT000613976
TSDf Alt Name:	Not reported
Waste Code Description:	212 - Oxygenated solvents (acetone, butanol, ethyl acetate, etc.
RCRA Code:	F005
Meth Code:	H01 - Transfer Station
Quantity Tons:	0.0175
Waste Quantity:	35
Quantity Unit:	P
Additional Code 1:	Not reported
Additional Code 2:	Not reported
Additional Code 3:	Not reported
Additional Code 4:	Not reported
Additional Code 5:	Not reported
Shipment Date:	19970416
Creation Date:	6/26/1997 0:00:00
Receipt Date:	19970417
Manifest ID:	96800234
Trans EPA ID:	ILD984908202
Trans Name:	Not reported
Trans 2 EPA ID:	Not reported
Trans 2 Name:	Not reported
TSDf EPA ID:	CAT000613976
Trans Name:	Not reported
TSDf Alt EPA ID:	CAT000613976
TSDf Alt Name:	Not reported
Waste Code Description:	212 - Oxygenated solvents (acetone, butanol, ethyl acetate, etc.
RCRA Code:	F005
Meth Code:	H01 - Transfer Station
Quantity Tons:	0.112
Waste Quantity:	224
Quantity Unit:	P
Additional Code 1:	Not reported
Additional Code 2:	Not reported
Additional Code 3:	Not reported
Additional Code 4:	Not reported
Additional Code 5:	Not reported
Shipment Date:	19970319
Creation Date:	6/26/1997 0:00:00
Receipt Date:	19970320
Manifest ID:	96366526

Map ID  
Direction  
Distance  
Elevation

MAP FINDINGS

Site

Database(s)

EDR ID Number  
EPA ID Number

**HOT RODS BY BOYD (Continued)**

**S113068511**

Trans EPA ID: ILD984908202  
Trans Name: Not reported  
Trans 2 EPA ID: Not reported  
Trans 2 Name: Not reported  
TSDF EPA ID: CAT000613976  
Trans Name: Not reported  
TSDF Alt EPA ID: CAT000613976  
TSDF Alt Name: Not reported  
Waste Code Description: 212 - Oxygenated solvents (acetone, butanol, ethyl acetate, etc.  
RCRA Code: F005  
Meth Code: H01 - Transfer Station  
Quantity Tons: 0.0175  
Waste Quantity: 35  
Quantity Unit: P  
Additional Code 1: Not reported  
Additional Code 2: Not reported  
Additional Code 3: Not reported  
Additional Code 4: Not reported  
Additional Code 5: Not reported

Shipment Date: 19970217  
Creation Date: 5/30/1997 0:00:00  
Receipt Date: 19970218  
Manifest ID: 96370306  
Trans EPA ID: ILD984908202  
Trans Name: Not reported  
Trans 2 EPA ID: Not reported  
Trans 2 Name: Not reported  
TSDF EPA ID: CAT000613976  
Trans Name: Not reported  
TSDF Alt EPA ID: Not reported  
TSDF Alt Name: Not reported  
Waste Code Description: 212 - Oxygenated solvents (acetone, butanol, ethyl acetate, etc.  
RCRA Code: F005  
Meth Code: H01 - Transfer Station  
Quantity Tons: 0.056  
Waste Quantity: 112  
Quantity Unit: P  
Additional Code 1: Not reported  
Additional Code 2: Not reported  
Additional Code 3: Not reported  
Additional Code 4: Not reported  
Additional Code 5: Not reported

Additional Info:  
Year: 1994  
Gen EPA ID: CAL000121718

Shipment Date: 19941117  
Creation Date: 3/28/1996 0:00:00  
Receipt Date: 19941117  
Manifest ID: 95083014  
Trans EPA ID: ILD984908202  
Trans Name: Not reported  
Trans 2 EPA ID: Not reported  
Trans 2 Name: Not reported  
TSDF EPA ID: CAT000613976

Map ID  
Direction  
Distance  
Elevation

MAP FINDINGS

Site

Database(s)

EDR ID Number  
EPA ID Number

**HOT RODS BY BOYD (Continued)**

**S113068511**

Trans Name: Not reported  
TSDF Alt EPA ID: CAT000613976  
TSDF Alt Name: Not reported  
Waste Code Description: 212 - Oxygenated solvents (acetone, butanol, ethyl acetate, etc.  
RCRA Code: F005  
Meth Code: H01 - Transfer Station  
Quantity Tons: 0.018  
Waste Quantity: 36  
Quantity Unit: P  
Additional Code 1: Not reported  
Additional Code 2: Not reported  
Additional Code 3: Not reported  
Additional Code 4: Not reported  
Additional Code 5: Not reported

Shipment Date: 19941026  
Creation Date: 3/28/1996 0:00:00  
Receipt Date: 19941026  
Manifest ID: 93785310  
Trans EPA ID: ILD984908202  
Trans Name: Not reported  
Trans 2 EPA ID: Not reported  
Trans 2 Name: Not reported  
TSDF EPA ID: CAT000613976  
Trans Name: Not reported  
TSDF Alt EPA ID: CAT000613976  
TSDF Alt Name: Not reported  
Waste Code Description: 212 - Oxygenated solvents (acetone, butanol, ethyl acetate, etc.  
RCRA Code: F005  
Meth Code: H01 - Transfer Station  
Quantity Tons: 0.018  
Waste Quantity: 36  
Quantity Unit: P  
Additional Code 1: Not reported  
Additional Code 2: Not reported  
Additional Code 3: Not reported  
Additional Code 4: Not reported  
Additional Code 5: Not reported

Shipment Date: 19940928  
Creation Date: 3/26/1996 0:00:00  
Receipt Date: 19940928  
Manifest ID: 95070874  
Trans EPA ID: ILD984908202  
Trans Name: Not reported  
Trans 2 EPA ID: Not reported  
Trans 2 Name: Not reported  
TSDF EPA ID: CAT000613976  
Trans Name: Not reported  
TSDF Alt EPA ID: CAT000613976  
TSDF Alt Name: Not reported  
Waste Code Description: 212 - Oxygenated solvents (acetone, butanol, ethyl acetate, etc.  
RCRA Code: F005  
Meth Code: H01 - Transfer Station  
Quantity Tons: 0.018  
Waste Quantity: 36  
Quantity Unit: P

Map ID  
Direction  
Distance  
Elevation

MAP FINDINGS

Site

Database(s)

EDR ID Number  
EPA ID Number

**HOT RODS BY BOYD (Continued)**

**S113068511**

Additional Code 1:	Not reported
Additional Code 2:	Not reported
Additional Code 3:	Not reported
Additional Code 4:	Not reported
Additional Code 5:	Not reported
Shipment Date:	19940902
Creation Date:	3/26/1996 0:00:00
Receipt Date:	19940902
Manifest ID:	93795791
Trans EPA ID:	ILD984908202
Trans Name:	Not reported
Trans 2 EPA ID:	Not reported
Trans 2 Name:	Not reported
TSDF EPA ID:	CAT000613976
Trans Name:	Not reported
TSDF Alt EPA ID:	CAT000613976
TSDF Alt Name:	Not reported
Waste Code Description:	212 - Oxygenated solvents (acetone, butanol, ethyl acetate, etc.
RCRA Code:	F005
Meth Code:	H01 - Transfer Station
Quantity Tons:	0.018
Waste Quantity:	36
Quantity Unit:	P
Additional Code 1:	Not reported
Additional Code 2:	Not reported
Additional Code 3:	Not reported
Additional Code 4:	Not reported
Additional Code 5:	Not reported
Shipment Date:	19940804
Creation Date:	3/26/1996 0:00:00
Receipt Date:	19940804
Manifest ID:	93679142
Trans EPA ID:	ILD984908202
Trans Name:	Not reported
Trans 2 EPA ID:	Not reported
Trans 2 Name:	Not reported
TSDF EPA ID:	CAT000613976
Trans Name:	Not reported
TSDF Alt EPA ID:	CAT000613976
TSDF Alt Name:	Not reported
Waste Code Description:	212 - Oxygenated solvents (acetone, butanol, ethyl acetate, etc.
RCRA Code:	F005
Meth Code:	H01 - Transfer Station
Quantity Tons:	0.036
Waste Quantity:	72
Quantity Unit:	P
Additional Code 1:	Not reported
Additional Code 2:	Not reported
Additional Code 3:	Not reported
Additional Code 4:	Not reported
Additional Code 5:	Not reported
Shipment Date:	19940701
Creation Date:	3/26/1996 0:00:00
Receipt Date:	19940705



Map ID  
Direction  
Distance  
Elevation

MAP FINDINGS

Site

Database(s)

EDR ID Number  
EPA ID Number

**HOT RODS BY BOYD (Continued)**

**S113068511**

Manifest ID: 93666216  
Trans EPA ID: ILD984908202  
Trans Name: Not reported  
Trans 2 EPA ID: Not reported  
Trans 2 Name: Not reported  
TSDF EPA ID: CAT000613976  
Trans Name: Not reported  
TSDF Alt EPA ID: CAT000613976  
TSDF Alt Name: Not reported  
Waste Code Description: 212 - Oxygenated solvents (acetone, butanol, ethyl acetate, etc.  
RCRA Code: F005  
Meth Code: H01 - Transfer Station  
Quantity Tons: 0.018  
Waste Quantity: 36  
Quantity Unit: P  
Additional Code 1: Not reported  
Additional Code 2: Not reported  
Additional Code 3: Not reported  
Additional Code 4: Not reported  
Additional Code 5: Not reported

Shipment Date: 19940701  
Creation Date: 3/26/1996 0:00:00  
Receipt Date: 19940705  
Manifest ID: 93666216  
Trans EPA ID: ILD984908202  
Trans Name: Not reported  
Trans 2 EPA ID: Not reported  
Trans 2 Name: Not reported  
TSDF EPA ID: CAT000613976  
Trans Name: Not reported  
TSDF Alt EPA ID: CAT000613976  
TSDF Alt Name: Not reported  
Waste Code Description: 212 - Oxygenated solvents (acetone, butanol, ethyl acetate, etc.  
RCRA Code: F005  
Meth Code: H01 - Transfer Station  
Quantity Tons: 0.056  
Waste Quantity: 112  
Quantity Unit: P  
Additional Code 1: Not reported  
Additional Code 2: Not reported  
Additional Code 3: Not reported  
Additional Code 4: Not reported  
Additional Code 5: Not reported

Shipment Date: 19940603  
Creation Date: 3/26/1996 0:00:00  
Receipt Date: 19940603  
Manifest ID: 93667493  
Trans EPA ID: ILD984908202  
Trans Name: Not reported  
Trans 2 EPA ID: Not reported  
Trans 2 Name: Not reported  
TSDF EPA ID: CAT000613976  
Trans Name: Not reported  
TSDF Alt EPA ID: CAT000613976  
TSDF Alt Name: Not reported

Map ID  
Direction  
Distance  
Elevation

MAP FINDINGS

Site

Database(s)

EDR ID Number  
EPA ID Number

**HOT RODS BY BOYD (Continued)**

**S113068511**

Waste Code Description: 212 - Oxygenated solvents (acetone, butanol, ethyl acetate, etc.  
RCRA Code: F005  
Meth Code: H01 - Transfer Station  
Quantity Tons: 0.0135  
Waste Quantity: 27  
Quantity Unit: P  
Additional Code 1: Not reported  
Additional Code 2: Not reported  
Additional Code 3: Not reported  
Additional Code 4: Not reported  
Additional Code 5: Not reported

Shipment Date: 19940513  
Creation Date: 3/26/1996 0:00:00  
Receipt Date: 19940513  
Manifest ID: 93505820  
Trans EPA ID: ILD984908202  
Trans Name: Not reported  
Trans 2 EPA ID: Not reported  
Trans 2 Name: Not reported  
TSDF EPA ID: CAT000613976  
Trans Name: Not reported  
TSDF Alt EPA ID: CAT000613976  
TSDF Alt Name: Not reported  
Waste Code Description: 212 - Oxygenated solvents (acetone, butanol, ethyl acetate, etc.  
RCRA Code: F005  
Meth Code: H01 - Transfer Station  
Quantity Tons: 0.0135  
Waste Quantity: 27  
Quantity Unit: P  
Additional Code 1: Not reported  
Additional Code 2: Not reported  
Additional Code 3: Not reported  
Additional Code 4: Not reported  
Additional Code 5: Not reported

Additional Info:  
Year: 1998  
Gen EPA ID: CAL000121718

Shipment Date: 19980212  
Creation Date: 4/16/1998 0:00:00  
Receipt Date: 19980213  
Manifest ID: 97403617  
Trans EPA ID: ILD984908202  
Trans Name: Not reported  
Trans 2 EPA ID: Not reported  
Trans 2 Name: Not reported  
TSDF EPA ID: CAT000613976  
Trans Name: Not reported  
TSDF Alt EPA ID: CAT000613976  
TSDF Alt Name: Not reported  
Waste Code Description: 212 - Oxygenated solvents (acetone, butanol, ethyl acetate, etc.  
RCRA Code: F005  
Meth Code: H01 - Transfer Station  
Quantity Tons: 0.056  
Waste Quantity: 112

Map ID  
Direction  
Distance  
Elevation

MAP FINDINGS

Site

Database(s)

EDR ID Number  
EPA ID Number

**HOT RODS BY BOYD (Continued)**

**S113068511**

Quantity Unit:	P
Additional Code 1:	Not reported
Additional Code 2:	Not reported
Additional Code 3:	Not reported
Additional Code 4:	Not reported
Additional Code 5:	Not reported
Shipment Date:	19980212
Creation Date:	4/16/1998 0:00:00
Receipt Date:	19980213
Manifest ID:	97403617
Trans EPA ID:	ILD984908202
Trans Name:	Not reported
Trans 2 EPA ID:	Not reported
Trans 2 Name:	Not reported
TSDf EPA ID:	CAT000613976
Trans Name:	Not reported
TSDf Alt EPA ID:	CAT000613976
TSDf Alt Name:	Not reported
Waste Code Description:	212 - Oxygenated solvents (acetone, butanol, ethyl acetate, etc.
RCRA Code:	F005
Meth Code:	H01 - Transfer Station
Quantity Tons:	0.0175
Waste Quantity:	35
Quantity Unit:	P
Additional Code 1:	Not reported
Additional Code 2:	Not reported
Additional Code 3:	Not reported
Additional Code 4:	Not reported
Additional Code 5:	Not reported

**HWTS:**

Name:	HOT RODS BY BOYD
Address:	10541 ASH DALE AVE
Address 2:	Not reported
City,State,Zip:	STANTON, CA 906800306
EPA ID:	CAL000121718
Inactive Date:	06/30/1999
Create Date:	03/30/1994
Last Act Date:	04/11/2000
Mailing Name:	Not reported
Mailing Address:	PO BOX 6319
Mailing Address 2:	Not reported
Mailing City,State,Zip:	ANAHEIM, CA 928160319
Owner Name:	BOYDS WHEELS
Owner Address:	8380 CERRITOS AVE
Owner Address 2:	Not reported
Owner City,State,Zip:	STANTON, CA 906800000
Contact Name:	GEORGE PITARRA JR
Contact Address:	INACT 99VQ FINAL NOTICE - BATCH
Contact Address 2:	4/11/00
City,State,Zip:	STANTON, CA 906802641

Map ID  
Direction  
Distance  
Elevation

MAP FINDINGS

Site

Database(s)

EDR ID Number  
EPA ID Number

**A5**  
**< 1/8**  
**1 ft.**

**INDIGEN ARMOR INC**  
**10541 ASHDALE ST**  
**STANTON, CA 90680**

**HAZNET**  
**HWTS**

**S113146687**  
**N/A**

**Site 5 of 22 in cluster A**

**Relative:**  
**Higher**

**Actual:**  
**71 ft.**

HAZNET:

Name:

INDIGEN ARMOR INC

Address:

10541 ASHDALE ST

Address 2:

Not reported

City,State,Zip:

STANTON, CA 90680

Contact:

FRED MACGREGOR

Telephone:

7142525876

Mailing Name:

Not reported

Mailing Address:

3601 WOODPARK BLVD

Year:

2008

Gepaid:

CAL000317392

TSD EPA ID:

CAD982444481

CA Waste Code:

221 - Waste oil and mixed oil

Disposal Method:

H141 - Storage, Bulking, And/Or Transfer Off Site--No  
Treatment/Reovery (H010-H129) Or (H131-H135)

Tons:

0.209

Additional Info:

Year:

2008

Gen EPA ID:

CAL000317392

Shipment Date:

20080109

Creation Date:

3/12/2008 18:30:18

Receipt Date:

20080110

Manifest ID:

003804976JJK

Trans EPA ID:

CAR000172460

Trans Name:

ENVIRONMENTAL LOGISTICS INC

Trans 2 EPA ID:

Not reported

Trans 2 Name:

Not reported

TSD EPA ID:

CAD982444481

Trans Name:

FILTER RECYCLING SERVICES INC

TSD EPA Alt ID:

Not reported

TSD EPA Alt Name:

Not reported

Waste Code Description:

221 - Waste oil and mixed oil

RCRA Code:

Not reported

Meth Code:

H141 - Storage, Bulking, And/Or Transfer Off Site--No  
Treatment/Reovery (H010-H129) Or (H131-H135)

Quantity Tons:

0.209

Waste Quantity:

55

Quantity Unit:

G

Additional Code 1:

Not reported

Additional Code 2:

Not reported

Additional Code 3:

Not reported

Additional Code 4:

Not reported

Additional Code 5:

Not reported

HWTS:

Name:

INDIGEN ARMOR INC

Address:

10541 ASHDALE ST

Address 2:

Not reported

Map ID  
Direction  
Distance  
Elevation

MAP FINDINGS

Site

Database(s)

EDR ID Number  
EPA ID Number

**INDIGEN ARMOR INC (Continued)**

**S113146687**

City,State,Zip: STANTON, CA 90680  
EPA ID: CAL000317392  
Inactive Date: 06/30/2008  
Create Date: 03/13/2007  
Last Act Date: 04/07/2010  
Mailing Name: Not reported  
Mailing Address: 3601 WOODPARK BLVD  
Mailing Address 2: Not reported  
Mailing City,State,Zip: CHARLOTTE, NC 282064224  
Owner Name: RON GRIFFIN  
Owner Address: 10541 ASHDALE ST  
Owner Address 2: Not reported  
Owner City,State,Zip: STANTON, CA 90680  
Contact Name: FRED MACGREGOR  
Contact Address: 10541 ASHDALE ST  
Contact Address 2: Not reported  
City,State,Zip: STANTON, CA 90680  
  
NAICS:  
EPA ID: CAL000317392  
Create Date: 2007-03-13 09:42:50.810  
NAICS Code: 336992  
NAICS Description: Military Armored Vehicle, Tank, and Tank Component Manufacturing  
Issued EPA ID Date: 2007-03-13 09:42:50.77700  
Inactive Date: 2008-06-30 00:00:00  
Facility Name: INDIGEN ARMOR INC  
Facility Address: 10541 ASHDALE ST  
Facility Address 2: Not reported  
Facility City: STANTON  
Facility County: Not reported  
Facility State: CA  
Facility Zip: 90680

**B6**

**M T WALKER  
10541 CHESTNUT  
STANTON, CA 90680**

**HAZNET S123577840  
HWTS N/A**

**< 1/8  
1 ft.**

**Site 1 of 31 in cluster B**

**Relative:  
Higher**

**Actual:  
71 ft.**

HAZNET:  
Name: M T WALKER  
Address: 10541 CHESTNUT  
Address 2: Not reported  
City,State,Zip: STANTON, CA 906800000  
Contact: LARRY HENRY  
Telephone: 7147760300  
Mailing Name: Not reported  
Mailing Address: 10541 CHESTNUT  
  
Year: 1993  
Gepaid: CAC000713216  
TSD EPA ID: CAD099452708  
CA Waste Code: 241 - Tank bottom waste  
Disposal Method: R01 - Recycler  
Tons: 1.0425

Map ID  
Direction  
Distance  
Elevation

MAP FINDINGS

Site

Database(s)

EDR ID Number  
EPA ID Number

**M T WALKER (Continued)**

**S123577840**

Additional Info:

Year:	1993
Gen EPA ID:	CAC000713216
Shipment Date:	19931014
Creation Date:	9/13/1995 0:00:00
Receipt Date:	19931104
Manifest ID:	92755355
Trans EPA ID:	CAD980676720
Trans Name:	Not reported
Trans 2 EPA ID:	Not reported
Trans 2 Name:	Not reported
TSDF EPA ID:	CAD099452708
Trans Name:	Not reported
TSDF Alt EPA ID:	CAD099452708
TSDF Alt Name:	Not reported
Waste Code Description:	241 - Tank bottom waste 251 Still bottoms with halogenated organics
RCRA Code:	Not reported
Meth Code:	R01 - Recycler
Quantity Tons:	1.0425
Waste Quantity:	250
Quantity Unit:	G
Additional Code 1:	Not reported
Additional Code 2:	Not reported
Additional Code 3:	Not reported
Additional Code 4:	Not reported
Additional Code 5:	Not reported

HWTS:

Name:	M T WALKER
Address:	10541 CHESTNUT
Address 2:	Not reported
City,State,Zip:	STANTON, CA 906800000
EPA ID:	CAC000713216
Inactive Date:	10/25/2000
Create Date:	10/12/1993
Last Act Date:	10/25/2000
Mailing Name:	Not reported
Mailing Address:	10541 CHESTNUT
Mailing Address 2:	Not reported
Mailing City,State,Zip:	STANTON, CA 906800000
Owner Name:	M T WALKER CORP/MIKE WALKER
Owner Address:	10541 CHESTNUT
Owner Address 2:	Not reported
Owner City,State,Zip:	STANTON, CA 906800000
Contact Name:	LARRY HENRY
Contact Address:	225 NORTH LOARA STREET
Contact Address 2:	Not reported
City,State,Zip:	ANAHEIM, CA 928010000

Map ID  
Direction  
Distance  
Elevation

MAP FINDINGS

EDR ID Number  
EPA ID Number

**B7** **M. T. WALKER CO.** **HAZNET** **S123593511**  
**< 1/8** **10541 CHESTNUT AVE** **HWTS** **N/A**  
**1 ft.** **STANTON, CA 90680**

**Site 2 of 31 in cluster B**

**Relative:**  
**Higher**  
**Actual:**  
**71 ft.**

**HAZNET:**

Name: M. T. WALKER CO.  
Address: 10541 CHESTNUT AVE  
Address 2: Not reported  
City,State,Zip: STANTON, CA 90680  
Contact: MIKE WALKER  
Telephone: 7146362851  
Mailing Name: Not reported  
Mailing Address: 10541 CHESTNUT AVE

Year: 2013  
Gepaid: CAC002751536  
TSD EPA ID: CAD028409019  
CA Waste Code: 352 - Other organic solids  
Disposal Method: H141 - Storage, Bulking, And/Or Transfer Off Site--No  
Treatment/Reovery (H010-H129) Or (H131-H135)  
Tons: 0.1

Year: 2013  
Gepaid: CAC002751536  
TSD EPA ID: CAD028409019  
CA Waste Code: 241 - Tank bottom waste  
Disposal Method: H135 - Discharge To Sewer/Potw Or Npdes(With Prior Storage--With Or  
Without Treatment)  
Tons: 0.417

**Additional Info:**

Year: 2013  
Gen EPA ID: CAC002751536

Shipment Date: 20131209  
Creation Date: 2/16/2014 22:15:06  
Receipt Date: 20131219  
Manifest ID: 010501420JJK  
Trans EPA ID: CAR000172874  
Trans Name: ABLE ENVIRONMENTAL SERVICES  
Trans 2 EPA ID: Not reported  
Trans 2 Name: Not reported  
TSDF EPA ID: CAD028409019  
Trans Name: CROSBY & OVERTON  
TSDF Alt EPA ID: Not reported  
TSDF Alt Name: Not reported  
Waste Code Description: 352 - Other organic solids  
RCRA Code: Not reported  
Meth Code: H141 - Storage, Bulking, And/Or Transfer Off Site--No  
Treatment/Reovery (H010-H129) Or (H131-H135)  
Quantity Tons: 0.1  
Waste Quantity: 200  
Quantity Unit: P  
Additional Code 1: Not reported  
Additional Code 2: Not reported  
Additional Code 3: Not reported



Map ID  
Direction  
Distance  
Elevation

MAP FINDINGS

Site

Database(s)

EDR ID Number  
EPA ID Number

**M. T. WALKER CO. (Continued)**

**S123593511**

Additional Code 4:	Not reported
Additional Code 5:	Not reported
Shipment Date:	20131209
Creation Date:	1/28/2014 22:15:25
Receipt Date:	20131216
Manifest ID:	010501419JJK
Trans EPA ID:	CAR000172874
Trans Name:	ABLE ENVIRONMENTAL SERVICES
Trans 2 EPA ID:	Not reported
Trans 2 Name:	Not reported
TSDF EPA ID:	CAD028409019
Trans Name:	CROSBY & OVERTON
TSDF Alt EPA ID:	Not reported
TSDF Alt Name:	Not reported
Waste Code Description:	241 - Tank bottom waste 251 Still bottoms with halogenated organics
RCRA Code:	Not reported
Meth Code:	H135 - Discharge To Sewer/Potw Or Npdes(With Prior Storage--With Or Without Treatment)
Quantity Tons:	0.417
Waste Quantity:	100
Quantity Unit:	G
Additional Code 1:	Not reported
Additional Code 2:	Not reported
Additional Code 3:	Not reported
Additional Code 4:	Not reported
Additional Code 5:	Not reported

**HWTS:**

Name:	M. T. WALKER CO.
Address:	10541 CHESTNUT AVE
Address 2:	Not reported
City,State,Zip:	STANTON, CA 90680
EPA ID:	CAC002751536
Inactive Date:	02/17/2014
Create Date:	11/18/2013
Last Act Date:	02/18/2014
Mailing Name:	Not reported
Mailing Address:	10541 CHESTNUT AVE
Mailing Address 2:	Not reported
Mailing City,State,Zip:	STANTON, CA 90680
Owner Name:	MIKE WALKER
Owner Address:	10541 CHESTNUT AVE
Owner Address 2:	Not reported
Owner City,State,Zip:	STANTON, CA 90680
Contact Name:	MIKE WALKER
Contact Address:	10541 CHESTNUT AVE
Contact Address 2:	Not reported
City,State,Zip:	STANTON, CA 90680

**NAICS:**

EPA ID:	CAC002751536
Create Date:	2013-11-18 10:51:39.243
NAICS Code:	99999
NAICS Description:	Not Otherwise Specified
Issued EPA ID Date:	2013-11-18 10:51:39.25700
Inactive Date:	2014-02-17 10:51:39.24300

Map ID  
Direction  
Distance  
Elevation

MAP FINDINGS

Site

Database(s)

EDR ID Number  
EPA ID Number

**M. T. WALKER CO. (Continued)**

**S123593511**

Facility Name: M. T. WALKER CO.  
Facility Address: 10541 CHESTNUT AVE  
Facility Address 2: Not reported  
Facility City: STANTON  
Facility County: Not reported  
Facility State: CA  
Facility Zip: 90680

**B8**

**M T WALKER  
10541 CHESTNUT  
STANTON, CA 92801**

**HIST UST**

**S112839467  
N/A**

**< 1/8  
1 ft.**

**Site 3 of 31 in cluster B**

**Relative:  
Higher**

**HIST UST:**

**Actual:  
71 ft.**

Name: M T WALKER  
Address: 10541 CHESTNUT  
City,State,Zip: STANTON, CA 92801  
File Number: 0002EABC  
URL: <http://geotracker.waterboards.ca.gov/ustpdfs/pdf/0002EABC.pdf>  
Region: Not reported  
Facility ID: Not reported  
Facility Type: Not reported  
Other Type: Not reported  
Contact Name: Not reported  
Telephone: Not reported  
Owner Name: Not reported  
Owner Address: Not reported  
Owner City,St,Zip: Not reported  
Total Tanks: Not reported  
  
Tank Num: Not reported  
Container Num: Not reported  
Year Installed: Not reported  
Tank Capacity: Not reported  
Tank Used for: Not reported  
Type of Fuel: Not reported  
Container Construction Thickness: Not reported  
Leak Detection: Not reported

[Click here for Geo Tracker PDF:](#)

**B9**

**M.T. WALKER  
10541 CHESTNUT AVE  
STANTON, CA 92801**

**SWEEPS UST  
HIST UST**

**U001578553  
N/A**

**< 1/8  
1 ft.**

**Site 4 of 31 in cluster B**

**Relative:  
Higher**

**SWEEPS UST:**

**Actual:  
71 ft.**

Name: M T WALKER  
Address: 10541 CHESTNUT AVE  
City: STANTON  
Status: Active  
Comp Number: 4154  
Number: 9

Map ID  
Direction  
Distance  
Elevation

MAP FINDINGS

Site

Database(s)

EDR ID Number  
EPA ID Number

**M.T. WALKER (Continued)**

**U001578553**

Board Of Equalization: 44-016138  
Referral Date: 09-30-92  
Action Date: 09-15-92  
Created Date: 02-29-88  
Owner Tank Id: Not reported  
SWRCB Tank Id: 30-000-004154-000002  
Tank Status: A  
Capacity: 1000  
Active Date: Not reported  
Tank Use: M.V. FUEL  
STG: P  
Content: REG UNLEADED  
Number Of Tanks: 2

Name: M T WALKER  
Address: 10541 CHESTNUT AVE  
City: STANTON  
Status: Active  
Comp Number: 4154  
Number: 9  
Board Of Equalization: 44-016138  
Referral Date: 09-30-92  
Action Date: 09-15-92  
Created Date: 02-29-88  
Owner Tank Id: Not reported  
SWRCB Tank Id: 30-000-004154-000003  
Tank Status: A  
Capacity: 550  
Active Date: Not reported  
Tank Use: PETROLEUM  
STG: P  
Content: Not reported  
Number Of Tanks: Not reported

**HIST UST:**

Name: M.T. WALKER  
Address: 10541 CHESTNUT AVE  
City,State,Zip: STANTON, CA 92801  
File Number: Not reported  
URL: Not reported  
Region: STATE  
Facility ID: 00000052407  
Facility Type: Other  
Other Type: Not reported  
Contact Name: MIKE WALKER  
Telephone: 7147760300  
Owner Name: LARRY P. HENRY  
Owner Address: 225 N. LOARA ST.  
Owner City,St,Zip: ANAHEIM, CA 92801  
Total Tanks: 0001

Tank Num: 001  
Container Num: 3  
Year Installed: Not reported  
Tank Capacity: 00001000  
Tank Used for: PRODUCT  
Type of Fuel: REGULAR

Map ID  
Direction  
Distance  
Elevation

MAP FINDINGS

Site

Database(s)

EDR ID Number  
EPA ID Number

**M.T. WALKER (Continued)**

**U001578553**

Container Construction Thickness: 1/4  
Leak Detection: Stock Inventor

**C10**

**DEL TACO, LLC  
10529 BEACH BLVD  
STANTON, CA 90680**

**HAZNET  
HWTS**

**S123609109  
N/A**

**< 1/8  
1 ft.**

**Site 1 of 4 in cluster C**

**Relative:  
Higher**

**HAZNET:**

**Actual:  
70 ft.**

Name: DEL TACO, LLC  
Address: 10529 BEACH BLVD  
Address 2: Not reported  
City,State,Zip: STANTON, CA 90680  
Contact: CHEWNING, JAMIE  
Telephone: 7149255910  
Mailing Name: Not reported  
Mailing Address: 10529 BEACH BLVD  
  
Year: 2017  
Gepaid: CAC002902047  
TSD EPA ID: AZC950823111  
CA Waste Code: 151 - Asbestos containing waste  
Disposal Method: H132 - Landfill Or Surface Impoundment That Will Be Closed As Landfill( To Include On-Site Treatment And/Or Stabilization)  
Tons: 0.69

**Additional Info:**

Year: 2017  
Gen EPA ID: CAC002902047  
  
Shipment Date: 20170323  
Creation Date: 5/9/2018 18:32:25  
Receipt Date: 20170331  
Manifest ID: 014884290JJK  
Trans EPA ID: CAR000050815  
Trans Name: PW STEPHENS ENVIRONMENTAL INC  
Trans 2 EPA ID: CAR000049064  
Trans 2 Name: ECTI  
TSD EPA ID: AZC950823111  
Trans Name: LA PAZ  
TSD EPA ID: Not reported  
TSD EPA Name: Not reported  
Waste Code Description: 151 - Asbestos-containing waste  
RCRA Code: Not reported  
Meth Code: H132 - Landfill Or Surface Impoundment That Will Be Closed As Landfill( To Include On-Site Treatment And/Or Stabilization)  
  
Quantity Tons: 0.69  
Waste Quantity: 3  
Quantity Unit: Y  
Additional Code 1: Not reported  
Additional Code 2: Not reported  
Additional Code 3: Not reported  
Additional Code 4: Not reported  
Additional Code 5: Not reported

Map ID  
Direction  
Distance  
Elevation

MAP FINDINGS

Site

Database(s)

EDR ID Number  
EPA ID Number

**DEL TACO, LLC (Continued)**

**S123609109**

**HWTS:**

Name: DEL TACO, LLC  
Address: 10529 BEACH BLVD  
Address 2: Not reported  
City,State,Zip: STANTON, CA 90680  
EPA ID: CAC002902047  
Inactive Date: 08/04/2017  
Create Date: 03/17/2017  
Last Act Date: 08/04/2017  
Mailing Name: Not reported  
Mailing Address: 10529 BEACH BLVD  
Mailing Address 2: Not reported  
Mailing City,State,Zip: STANTON, CA 90680  
Owner Name: CHEWNING, JAMIE  
Owner Address: 10529 BEACH BLVD  
Owner Address 2: Not reported  
Owner City,State,Zip: STANTON, CA 90680  
Contact Name: CHEWNING, JAMIE  
Contact Address: 10529 BEACH BLVD  
Contact Address 2: Not reported  
City,State,Zip: STANTON, CA 90680

**C11**

**SL&K INC DBA MATTSON'S RADIATOR  
10529 BEACH BLVD  
STANTON, CA 90680**

**HAZNET  
HWTS**

**S123623923  
N/A**

**< 1/8  
1 ft.**

**Site 2 of 4 in cluster C**

**Relative:  
Higher**

**HAZNET:**

Name: SL&K INC DBA MATTSON'S RADIATOR  
Address: 10529 BEACH BLVD  
Address 2: Not reported  
City,State,Zip: STANTON, CA 90680  
Contact: SEAN HAIKER  
Telephone: 7148260357  
Mailing Name: Not reported  
Mailing Address: 14749 WEEKS DR

**Actual:  
70 ft.**

Year: 2010  
Gepaid: CAL000283887  
TSD EPA ID: NVT330010000  
CA Waste Code: 491 - Unspecified sludge waste  
Disposal Method: H132 - Landfill Or Surface Impoundment That Will Be Closed As  
Landfill( To Include On-Site Treatment And/Or Stabilization)  
Tons: 0.225

Year: 2010  
Gepaid: CAL000283887  
TSD EPA ID: NVT330010000  
CA Waste Code: 181 - Other inorganic solid waste  
Disposal Method: H132 - Landfill Or Surface Impoundment That Will Be Closed As  
Landfill( To Include On-Site Treatment And/Or Stabilization)  
Tons: 0.275

Year: 2010  
Gepaid: CAL000283887  
TSD EPA ID: TXD077603371

Map ID  
Direction  
Distance  
Elevation

MAP FINDINGS

Site

Database(s)

EDR ID Number  
EPA ID Number

**SL&K INC DBA MATTSON'S RADIATOR (Continued)**

**S123623923**

CA Waste Code:	212 - Oxygenated solvents (acetone, butanol, ethyl acetate, etc.)
Disposal Method:	H141 - Storage, Bulking, And/Or Transfer Off Site--No Treatment/Reovery (H010-H129) Or (H131-H135)
Tons:	0.2
Year:	2010
Gepaid:	CAL000283887
TSD EPA ID:	CAT080013352
CA Waste Code:	135 - Unspecified aqueous solution
Disposal Method:	H039 - Other Recovery Of Reclamation For Reuse Including Acid Regeneration, Organics Recovery Ect
Tons:	2.52
Year:	2010
Gepaid:	CAL000283887
TSD EPA ID:	TXD077603371
CA Waste Code:	181 - Other inorganic solid waste
Disposal Method:	H061 - Fuel Blending Prior To Energy Recovery At Another Site
Tons:	0.225
Year:	2010
Gepaid:	CAL000283887
TSD EPA ID:	TXD077603371
CA Waste Code:	212 - Oxygenated solvents (acetone, butanol, ethyl acetate, etc.)
Disposal Method:	H061 - Fuel Blending Prior To Energy Recovery At Another Site
Tons:	0.054
Year:	2010
Gepaid:	CAL000283887
TSD EPA ID:	TXD077603371
CA Waste Code:	181 - Other inorganic solid waste
Disposal Method:	H141 - Storage, Bulking, And/Or Transfer Off Site--No Treatment/Reovery (H010-H129) Or (H131-H135)
Tons:	0.125
Year:	2010
Gepaid:	CAL000283887
TSD EPA ID:	TXD077603371
CA Waste Code:	342 - Organic liquids with metals (Alkaline solution (pH >= 12.5) with metals)
Disposal Method:	H141 - Storage, Bulking, And/Or Transfer Off Site--No Treatment/Reovery (H010-H129) Or (H131-H135)
Tons:	1.8
Year:	2010
Gepaid:	CAL000283887
TSD EPA ID:	TXD077603371
CA Waste Code:	221 - Waste oil and mixed oil
Disposal Method:	H061 - Fuel Blending Prior To Energy Recovery At Another Site
Tons:	0.225
Year:	2009
Gepaid:	CAL000283887
TSD EPA ID:	TXD077603371
CA Waste Code:	181 - Other inorganic solid waste
Disposal Method:	H141 - Storage, Bulking, And/Or Transfer Off Site--No Treatment/Reovery (H010-H129) Or (H131-H135)

Map ID  
Direction  
Distance  
Elevation

MAP FINDINGS

Site

Database(s)

EDR ID Number  
EPA ID Number

**SL&K INC DBA MATTSON'S RADIATOR (Continued)**

**S123623923**

Tons: 0.15

[Click this hyperlink](#) while viewing on your computer to access  
16 additional CA HAZNET: record(s) in the EDR Site Report.

Additional Info:

Year: 2010  
Gen EPA ID: CAL000283887

Shipment Date: 20100824  
Creation Date: 10/26/2010 18:30:08  
Receipt Date: 20100824  
Manifest ID: 000517646JJK  
Trans EPA ID: CAD028277036  
Trans Name: ASBURY ENVIRONMENTAL SERVICES  
Trans 2 EPA ID: Not reported  
Trans 2 Name: Not reported  
TSDF EPA ID: CAT080013352  
Trans Name: DEMENNO / KERDOON  
TSDF Alt EPA ID: Not reported  
TSDF Alt Name: Not reported  
Waste Code Description: 135 - Unspecified aqueous solution  
RCRA Code: Not reported  
Meth Code: H039 - Other Recovery Of Reclamation For Reuse Including Acid  
Regeneration, Organics Recovery Ect

Quantity Tons: 2.52  
Waste Quantity: 600  
Quantity Unit: G  
Additional Code 1: Not reported  
Additional Code 2: Not reported  
Additional Code 3: Not reported  
Additional Code 4: Not reported  
Additional Code 5: Not reported

Shipment Date: 20100813  
Creation Date: 1/26/2011 18:30:24  
Receipt Date: 20100824  
Manifest ID: 003768187FLE  
Trans EPA ID: TXR000050930  
Trans Name: SAFETY-KLEEN SYSTEMS INC  
Trans 2 EPA ID: OKD981588791  
Trans 2 Name: TRIAD TRANSPORT INC  
TSDF EPA ID: TXD077603371  
Trans Name: SAFETY-KLEEN SYSTEMS INC  
TSDF Alt EPA ID: Not reported  
TSDF Alt Name: Not reported  
Waste Code Description: 342 - Organic liquids with metals (see 121  
RCRA Code: D018  
Meth Code: H141 - Storage, Bulking, And/Or Transfer Off Site--No  
Treatment/Reovery (H010-H129) Or (H131-H135)

Quantity Tons: 0.9  
Waste Quantity: 1800  
Quantity Unit: P  
Additional Code 1: D008  
Additional Code 2: D007  
Additional Code 3: D006



Map ID  
Direction  
Distance  
Elevation

MAP FINDINGS

Site

Database(s)

EDR ID Number  
EPA ID Number

**SL&K INC DBA MATTSON'S RADIATOR (Continued)**

**S123623923**

Additional Code 4:	Not reported
Additional Code 5:	Not reported
Shipment Date:	20100813
Creation Date:	1/26/2011 18:30:24
Receipt Date:	20100824
Manifest ID:	003768187FLE
Trans EPA ID:	TXR000050930
Trans Name:	SAFETY-KLEEN SYSTEMS INC
Trans 2 EPA ID:	OKD981588791
Trans 2 Name:	TRIAD TRANSPORT INC
TSDF EPA ID:	TXD077603371
Trans Name:	SAFETY-KLEEN SYSTEMS INC
TSDF Alt EPA ID:	Not reported
TSDF Alt Name:	Not reported
Waste Code Description:	181 - Other inorganic solid waste Organics
RCRA Code:	D008
Meth Code:	H061 - Fuel Blending Prior To Energy Recovery At Another Site
Quantity Tons:	0.225
Waste Quantity:	450
Quantity Unit:	P
Additional Code 1:	Not reported
Additional Code 2:	Not reported
Additional Code 3:	Not reported
Additional Code 4:	Not reported
Additional Code 5:	Not reported
Shipment Date:	20100813
Creation Date:	1/26/2011 18:30:24
Receipt Date:	20100824
Manifest ID:	003768187FLE
Trans EPA ID:	TXR000050930
Trans Name:	SAFETY-KLEEN SYSTEMS INC
Trans 2 EPA ID:	OKD981588791
Trans 2 Name:	TRIAD TRANSPORT INC
TSDF EPA ID:	TXD077603371
Trans Name:	SAFETY-KLEEN SYSTEMS INC
TSDF Alt EPA ID:	Not reported
TSDF Alt Name:	Not reported
Waste Code Description:	221 - Waste oil and mixed oil
RCRA Code:	Not reported
Meth Code:	H061 - Fuel Blending Prior To Energy Recovery At Another Site
Quantity Tons:	0.225
Waste Quantity:	450
Quantity Unit:	P
Additional Code 1:	Not reported
Additional Code 2:	Not reported
Additional Code 3:	Not reported
Additional Code 4:	Not reported
Additional Code 5:	Not reported
Shipment Date:	20100813
Creation Date:	1/26/2011 18:30:24
Receipt Date:	20100824
Manifest ID:	003768187FLE
Trans EPA ID:	TXR000050930
Trans Name:	SAFETY-KLEEN SYSTEMS INC

Map ID  
Direction  
Distance  
Elevation

MAP FINDINGS

Site

Database(s)

EDR ID Number  
EPA ID Number

**SL&K INC DBA MATTSON'S RADIATOR (Continued)**

**S123623923**

Trans 2 EPA ID: OKD981588791  
Trans 2 Name: TRIAD TRANSPORT INC  
TSDF EPA ID: TXD077603371  
Trans Name: SAFETY-KLEEN SYSTEMS INC  
TSDF Alt EPA ID: Not reported  
TSDF Alt Name: Not reported  
Waste Code Description: 212 - Oxygenated solvents (acetone, butanol, ethyl acetate, etc.  
RCRA Code: D018  
Meth Code: H061 - Fuel Blending Prior To Energy Recovery At Another Site  
Quantity Tons: 0.054  
Waste Quantity: 108  
Quantity Unit: P  
Additional Code 1: D008  
Additional Code 2: D001  
Additional Code 3: Not reported  
Additional Code 4: Not reported  
Additional Code 5: Not reported

Shipment Date: 20100617  
Creation Date: 1/19/2011 18:30:07  
Receipt Date: 20100624  
Manifest ID: 003294355FLE  
Trans EPA ID: TXR000050930  
Trans Name: SAFETY-KLEEN SYSTEMS INC  
Trans 2 EPA ID: OKD981588791  
Trans 2 Name: TRIAD TRANSPORT INC  
TSDF EPA ID: TXD077603371  
Trans Name: SAFETY-KLEEN SYSTEMS INC  
TSDF Alt EPA ID: Not reported  
TSDF Alt Name: Not reported  
Waste Code Description: 342 - Organic liquids with metals (see 121  
RCRA Code: D018  
Meth Code: H141 - Storage, Bulking, And/Or Transfer Off Site--No  
Treatment/Reovery (H010-H129) Or (H131-H135)  
Quantity Tons: 0.225  
Waste Quantity: 450  
Quantity Unit: P  
Additional Code 1: D008  
Additional Code 2: D007  
Additional Code 3: D006  
Additional Code 4: Not reported  
Additional Code 5: Not reported

Shipment Date: 20100617  
Creation Date: 1/19/2011 18:30:07  
Receipt Date: 20100624  
Manifest ID: 003294355FLE  
Trans EPA ID: TXR000050930  
Trans Name: SAFETY-KLEEN SYSTEMS INC  
Trans 2 EPA ID: OKD981588791  
Trans 2 Name: TRIAD TRANSPORT INC  
TSDF EPA ID: TXD077603371  
Trans Name: SAFETY-KLEEN SYSTEMS INC  
TSDF Alt EPA ID: Not reported  
TSDF Alt Name: Not reported  
Waste Code Description: 212 - Oxygenated solvents (acetone, butanol, ethyl acetate, etc.  
RCRA Code: D018

Map ID  
Direction  
Distance  
Elevation

MAP FINDINGS

Site

Database(s)

EDR ID Number  
EPA ID Number

**SL&K INC DBA MATTSON'S RADIATOR (Continued)**

**S123623923**

Meth Code:	H141 - Storage, Bulking, And/Or Transfer Off Site--No Treatment/Reovery (H010-H129) Or (H131-H135)
Quantity Tons:	0.2
Waste Quantity:	400
Quantity Unit:	P
Additional Code 1:	D008
Additional Code 2:	D001
Additional Code 3:	Not reported
Additional Code 4:	Not reported
Additional Code 5:	Not reported
Shipment Date:	20100617
Creation Date:	1/19/2011 18:30:07
Receipt Date:	20100624
Manifest ID:	003294355FLE
Trans EPA ID:	TXR000050930
Trans Name:	SAFETY-KLEEN SYSTEMS INC
Trans 2 EPA ID:	OKD981588791
Trans 2 Name:	TRIAD TRANSPORT INC
TSDf EPA ID:	TXD077603371
Trans Name:	SAFETY-KLEEN SYSTEMS INC
TSDf Alt EPA ID:	Not reported
TSDf Alt Name:	Not reported
Waste Code Description:	342 - Organic liquids with metals (see 121
RCRA Code:	D018
Meth Code:	H141 - Storage, Bulking, And/Or Transfer Off Site--No Treatment/Reovery (H010-H129) Or (H131-H135)
Quantity Tons:	0.675
Waste Quantity:	1350
Quantity Unit:	P
Additional Code 1:	D008
Additional Code 2:	D007
Additional Code 3:	D006
Additional Code 4:	Not reported
Additional Code 5:	Not reported
Shipment Date:	20100604
Creation Date:	1/19/2011 18:30:07
Receipt Date:	20100615
Manifest ID:	002532101SKS
Trans EPA ID:	TXR000050930
Trans Name:	SAFETY-KLEEN SYSTEMS INC
Trans 2 EPA ID:	OKD981588791
Trans 2 Name:	TRIAD TRANSPORT INC
TSDf EPA ID:	NVT330010000
Trans Name:	US ECOLOGY NEVADA
TSDf Alt EPA ID:	Not reported
TSDf Alt Name:	Not reported
Waste Code Description:	181 - Other inorganic solid waste Organics
RCRA Code:	D008
Meth Code:	H132 - Landfill Or Surface Impoundment That Will Be Closed As Landfill( To Include On-Site Treatment And/Or Stabilization)
Quantity Tons:	0.275
Waste Quantity:	550
Quantity Unit:	P
Additional Code 1:	D007
Additional Code 2:	D006

Map ID  
Direction  
Distance  
Elevation

MAP FINDINGS

Site

Database(s)

EDR ID Number  
EPA ID Number

**SL&K INC DBA MATTSON'S RADIATOR (Continued)**

**S123623923**

Additional Code 3: D005  
Additional Code 4: Not reported  
Additional Code 5: Not reported

Shipment Date: 20100604  
Creation Date: 1/14/2011 18:30:31  
Receipt Date: 20100615  
Manifest ID: 002532100SKS  
Trans EPA ID: TXR000050930  
Trans Name: SAFETY-KLEEN SYSTEMS INC  
Trans 2 EPA ID: OKD981588791  
Trans 2 Name: TRIAD TRANSPORT INC  
TSDF EPA ID: TXD077603371  
Trans Name: SAFETY-KLEEN SYSTEMS INC  
TSDF Alt EPA ID: Not reported  
TSDF Alt Name: Not reported  
Waste Code Description: 181 - Other inorganic solid waste Organics  
RCRA Code: D008  
Meth Code: H141 - Storage, Bulking, And/Or Transfer Off Site--No Treatment/Reovery (H010-H129) Or (H131-H135)

Quantity Tons: 0.125  
Waste Quantity: 250  
Quantity Unit: P  
Additional Code 1: Not reported  
Additional Code 2: Not reported  
Additional Code 3: Not reported  
Additional Code 4: Not reported  
Additional Code 5: Not reported

**Additional Info:**

Year: 2007  
Gen EPA ID: CAL000283887

Shipment Date: 20071113  
Creation Date: 4/22/2008 18:30:17  
Receipt Date: 20071127  
Manifest ID: 000659821SKS  
Trans EPA ID: TXR000050930  
Trans Name: SAFETY-KLEEN SYSTEMS INC  
Trans 2 EPA ID: OKD981588791  
Trans 2 Name: TRIAD TRANSPORT INC  
TSDF EPA ID: NVT330010000  
Trans Name: US ECOLOGY NEVADA  
TSDF Alt EPA ID: Not reported  
TSDF Alt Name: Not reported  
Waste Code Description: 491 - Unspecified sludge waste  
RCRA Code: D008  
Meth Code: H132 - Landfill Or Surface Impoundment That Will Be Closed As Landfill( To Include On-Site Treatment And/Or Stabilization)

Quantity Tons: 0.2  
Waste Quantity: 400  
Quantity Unit: P  
Additional Code 1: Not reported  
Additional Code 2: Not reported  
Additional Code 3: Not reported  
Additional Code 4: Not reported  
Additional Code 5: Not reported

Map ID  
Direction  
Distance  
Elevation

MAP FINDINGS

Site

Database(s)

EDR ID Number  
EPA ID Number

**SL&K INC DBA MATTSON'S RADIATOR (Continued)**

**S123623923**

Shipment Date:	20071113
Creation Date:	4/22/2008 18:30:17
Receipt Date:	20071127
Manifest ID:	000659821SKS
Trans EPA ID:	TXR000050930
Trans Name:	SAFETY-KLEEN SYSTEMS INC
Trans 2 EPA ID:	OKD981588791
Trans 2 Name:	TRIAD TRANSPORT INC
TSDf EPA ID:	NVT330010000
Trans Name:	US ECOLOGY NEVADA
TSDf Alt EPA ID:	Not reported
TSDf Alt Name:	Not reported
Waste Code Description:	181 - Other inorganic solid waste Organics
RCRA Code:	D008
Meth Code:	H132 - Landfill Or Surface Impoundment That Will Be Closed As Landfill( To Include On-Site Treatment And/Or Stabilization)
Quantity Tons:	0.5
Waste Quantity:	1000
Quantity Unit:	P
Additional Code 1:	Not reported
Additional Code 2:	Not reported
Additional Code 3:	Not reported
Additional Code 4:	Not reported
Additional Code 5:	Not reported
Shipment Date:	20070504
Creation Date:	12/28/2007 18:30:19
Receipt Date:	20070524
Manifest ID:	000281922SKS
Trans EPA ID:	TXR000050930
Trans Name:	SAFETY-KLEEN SYSTEMS INC
Trans 2 EPA ID:	NED986382133
Trans 2 Name:	SMITH SYSTEMS TRANS
TSDf EPA ID:	TXD077603371
Trans Name:	SAFETY-KLEEN SYSTEMS INC
TSDf Alt EPA ID:	Not reported
TSDf Alt Name:	Not reported
Waste Code Description:	212 - Oxygenated solvents (acetone, butanol, ethyl acetate, etc.
RCRA Code:	D018
Meth Code:	H061 - Fuel Blending Prior To Energy Recovery At Another Site
Quantity Tons:	0.1
Waste Quantity:	200
Quantity Unit:	P
Additional Code 1:	D001
Additional Code 2:	Not reported
Additional Code 3:	Not reported
Additional Code 4:	Not reported
Additional Code 5:	Not reported
Shipment Date:	20070504
Creation Date:	12/28/2007 18:30:19
Receipt Date:	20070524
Manifest ID:	000281922SKS
Trans EPA ID:	TXR000050930
Trans Name:	SAFETY-KLEEN SYSTEMS INC
Trans 2 EPA ID:	NED986382133
Trans 2 Name:	SMITH SYSTEMS TRANS

Map ID  
Direction  
Distance  
Elevation

MAP FINDINGS

Site

Database(s)

EDR ID Number  
EPA ID Number

**SL&K INC DBA MATTSON'S RADIATOR (Continued)**

**S123623923**

TSDF EPA ID:	TXD077603371
Trans Name:	SAFETY-KLEEN SYSTEMS INC
TSDF Alt EPA ID:	Not reported
TSDF Alt Name:	Not reported
Waste Code Description:	181 - Other inorganic solid waste Organics
RCRA Code:	D008
Meth Code:	H141 - Storage, Bulking, And/Or Transfer Off Site--No Treatment/Reovery (H010-H129) Or (H131-H135)
Quantity Tons:	0.15
Waste Quantity:	300
Quantity Unit:	P
Additional Code 1:	Not reported
Additional Code 2:	Not reported
Additional Code 3:	Not reported
Additional Code 4:	Not reported
Additional Code 5:	Not reported
Shipment Date:	20070419
Creation Date:	12/10/2007 18:30:41
Receipt Date:	20070501
Manifest ID:	000282488SKS
Trans EPA ID:	TXR000050930
Trans Name:	SAFETY-KLEEN SYSTEMS INC
Trans 2 EPA ID:	OKD981588791
Trans 2 Name:	TRIAD
TSDF EPA ID:	TXD077603371
Trans Name:	SAFETY-KLEEN SYSTEMS INC
TSDF Alt EPA ID:	Not reported
TSDF Alt Name:	Not reported
Waste Code Description:	181 - Other inorganic solid waste Organics
RCRA Code:	D008
Meth Code:	H141 - Storage, Bulking, And/Or Transfer Off Site--No Treatment/Reovery (H010-H129) Or (H131-H135)
Quantity Tons:	0.5
Waste Quantity:	1000
Quantity Unit:	P
Additional Code 1:	Not reported
Additional Code 2:	Not reported
Additional Code 3:	Not reported
Additional Code 4:	Not reported
Additional Code 5:	Not reported
Shipment Date:	20070419
Creation Date:	12/10/2007 18:30:41
Receipt Date:	20070501
Manifest ID:	000282488SKS
Trans EPA ID:	TXR000050930
Trans Name:	SAFETY-KLEEN SYSTEMS INC
Trans 2 EPA ID:	OKD981588791
Trans 2 Name:	TRIAD
TSDF EPA ID:	TXD077603371
Trans Name:	SAFETY-KLEEN SYSTEMS INC
TSDF Alt EPA ID:	Not reported
TSDF Alt Name:	Not reported
Waste Code Description:	491 - Unspecified sludge waste
RCRA Code:	D008
Meth Code:	H141 - Storage, Bulking, And/Or Transfer Off Site--No

Map ID  
Direction  
Distance  
Elevation

MAP FINDINGS

Site

Database(s)

EDR ID Number  
EPA ID Number

**SL&K INC DBA MATTSON'S RADIATOR (Continued)**

**S123623923**

Quantity Tons:	Treatment/Reovery (H010-H129) Or (H131-H135)
Waste Quantity:	0.4
Quantity Unit:	800
Additional Code 1:	P
Additional Code 2:	Not reported
Additional Code 3:	Not reported
Additional Code 4:	Not reported
Additional Code 5:	Not reported

Additional Info:

Year:	2004
Gen EPA ID:	CAL000283887

Shipment Date:	20041217
Creation Date:	3/17/2005 18:34:39
Receipt Date:	20041223
Manifest ID:	24015949
Trans EPA ID:	CAD028277036
Trans Name:	ASBURY ENVIRONMENTAL SERVICES
Trans 2 EPA ID:	Not reported
Trans 2 Name:	Not reported
TSDF EPA ID:	CAT080033681
Trans Name:	D / K - ENVIRONMENTAL
TSDF Alt EPA ID:	CAT080033681
TSDF Alt Name:	Not reported
Waste Code Description:	181 - Other inorganic solid waste Organics
RCRA Code:	D008
Meth Code:	D80 - Disposal, Land Fill
Quantity Tons:	0.15
Waste Quantity:	300
Quantity Unit:	P
Additional Code 1:	Not reported
Additional Code 2:	Not reported
Additional Code 3:	Not reported
Additional Code 4:	Not reported
Additional Code 5:	Not reported

Additional Info:

Year:	2005
Gen EPA ID:	CAL000283887

Shipment Date:	20050523
Creation Date:	8/17/2005 18:32:59
Receipt Date:	20050526
Manifest ID:	24598046
Trans EPA ID:	CAD028277036
Trans Name:	ASBURY ENVIRONMENTAL SERVICES
Trans 2 EPA ID:	Not reported
Trans 2 Name:	Not reported
TSDF EPA ID:	CAT080013352
Trans Name:	DEMENNO / KERDOON
TSDF Alt EPA ID:	CAT080013352
TSDF Alt Name:	Not reported
Waste Code Description:	343 - Unspecified organic liquid mixture
RCRA Code:	D001



Map ID  
Direction  
Distance  
Elevation

MAP FINDINGS

Site

Database(s)

EDR ID Number  
EPA ID Number

**SL&K INC DBA MATTSON'S RADIATOR (Continued)**

**S123623923**

Meth Code:	R01 - Recycler
Quantity Tons:	0.17
Waste Quantity:	50
Quantity Unit:	G
Additional Code 1:	Not reported
Additional Code 2:	Not reported
Additional Code 3:	Not reported
Additional Code 4:	Not reported
Additional Code 5:	Not reported
Shipment Date:	20050523
Creation Date:	8/17/2005 18:33:44
Receipt Date:	20050526
Manifest ID:	24598109
Trans EPA ID:	CAD028277036
Trans Name:	ASBURY ENVIRONMENTAL SERVICES
Trans 2 EPA ID:	Not reported
Trans 2 Name:	Not reported
TSDf EPA ID:	CAT080033681
Trans Name:	D/K ENVIRONMENTAL
TSDf Alt EPA ID:	CAT080033681
TSDf Alt Name:	Not reported
Waste Code Description:	181 - Other inorganic solid waste Organics
RCRA Code:	D008
Meth Code:	D80 - Disposal, Land Fill
Quantity Tons:	0.2
Waste Quantity:	400
Quantity Unit:	P
Additional Code 1:	Not reported
Additional Code 2:	Not reported
Additional Code 3:	Not reported
Additional Code 4:	Not reported
Additional Code 5:	Not reported
Shipment Date:	20050523
Creation Date:	8/17/2005 18:33:44
Receipt Date:	20050526
Manifest ID:	24598109
Trans EPA ID:	CAD028277036
Trans Name:	ASBURY ENVIRONMENTAL SERVICES
Trans 2 EPA ID:	Not reported
Trans 2 Name:	Not reported
TSDf EPA ID:	CAT080033681
Trans Name:	D/K ENVIRONMENTAL
TSDf Alt EPA ID:	CAT080033681
TSDf Alt Name:	Not reported
Waste Code Description:	352 - Other organic solids
RCRA Code:	NONE
Meth Code:	R01 - Recycler
Quantity Tons:	0.4
Waste Quantity:	800
Quantity Unit:	P
Additional Code 1:	Not reported
Additional Code 2:	Not reported
Additional Code 3:	Not reported
Additional Code 4:	Not reported
Additional Code 5:	Not reported

Map ID  
Direction  
Distance  
Elevation

MAP FINDINGS

Site

Database(s)

EDR ID Number  
EPA ID Number

**SL&K INC DBA MATTSON'S RADIATOR (Continued)**

**S123623923**

Shipment Date: 20050119  
Creation Date: 4/29/2005 8:38:49  
Receipt Date: 20050125  
Manifest ID: 24016538  
Trans EPA ID: CAD028277036  
Trans Name: ASBURY ENVIRONMENTAL SERVICES  
Trans 2 EPA ID: Not reported  
Trans 2 Name: Not reported  
TSDF EPA ID: CAT080033681  
Trans Name: D / K - ENVIRONMENTAL  
TSDF Alt EPA ID: CAT080033681  
TSDF Alt Name: Not reported  
Waste Code Description: 352 - Other organic solids  
RCRA Code: NONE  
Meth Code: R01 - Recycler  
Quantity Tons: 0.15  
Waste Quantity: 300  
Quantity Unit: P  
Additional Code 1: Not reported  
Additional Code 2: Not reported  
Additional Code 3: Not reported  
Additional Code 4: Not reported  
Additional Code 5: Not reported

Shipment Date: 20050119  
Creation Date: 3/2/2007 18:30:13  
Receipt Date: 20050126  
Manifest ID: 24016060  
Trans EPA ID: CAD028277036  
Trans Name: ASBURY ENVIRONMENTAL SERVICES  
Trans 2 EPA ID: Not reported  
Trans 2 Name: Not reported  
TSDF EPA ID: CAT080013352  
Trans Name: DEMENNO / KERDOON  
TSDF Alt EPA ID: CAT080013352  
TSDF Alt Name: Not reported  
Waste Code Description: 343 - Unspecified organic liquid mixture  
RCRA Code: D001  
Meth Code: R01 - Recycler  
Quantity Tons: 0.187  
Waste Quantity: 55  
Quantity Unit: G  
Additional Code 1: Not reported  
Additional Code 2: Not reported  
Additional Code 3: Not reported  
Additional Code 4: Not reported  
Additional Code 5: Not reported

**Additional Info:**

Year: 2006  
Gen EPA ID: CAL000283887

Shipment Date: 20060731  
Creation Date: 9/28/2006 18:32:35  
Receipt Date: 20060803  
Manifest ID: 24904288  
Trans EPA ID: CAD028277036

Map ID  
Direction  
Distance  
Elevation

MAP FINDINGS

Site

Database(s)

EDR ID Number  
EPA ID Number

**SL&K INC DBA MATTSON'S RADIATOR (Continued)**

**S123623923**

Trans Name: ASBURY ENVIRONMENTAL SERVICES  
Trans 2 EPA ID: Not reported  
Trans 2 Name: Not reported  
TSDf EPA ID: CAD097030993  
Trans Name: US FILTER RECOVERY SERVICES CALIFORNIA  
TSDf Alt EPA ID: Not reported  
TSDf Alt Name: Not reported  
Waste Code Description: 352 - Other organic solids  
RCRA Code: Not reported  
Meth Code: D99 - Disposal, Other  
Quantity Tons: 0.4  
Waste Quantity: 800  
Quantity Unit: P  
Additional Code 1: Not reported  
Additional Code 2: Not reported  
Additional Code 3: Not reported  
Additional Code 4: Not reported  
Additional Code 5: Not reported

Shipment Date: 20060329  
Creation Date: 7/27/2006 18:37:42  
Receipt Date: 20060404  
Manifest ID: 24838960  
Trans EPA ID: CAD028277036  
Trans Name: ASBURY ENVIRONMENTAL SERVICES  
Trans 2 EPA ID: Not reported  
Trans 2 Name: Not reported  
TSDf EPA ID: CAD097030993  
Trans Name: US FILTER RECOVERY SERVICES CALIFORNIA  
TSDf Alt EPA ID: Not reported  
TSDf Alt Name: Not reported  
Waste Code Description: 352 - Other organic solids  
RCRA Code: Not reported  
Meth Code: D99 - Disposal, Other  
Quantity Tons: 0.3  
Waste Quantity: 600  
Quantity Unit: P  
Additional Code 1: Not reported  
Additional Code 2: Not reported  
Additional Code 3: Not reported  
Additional Code 4: Not reported  
Additional Code 5: Not reported

Shipment Date: 20060329  
Creation Date: 7/27/2006 18:36:48  
Receipt Date: 20060404  
Manifest ID: 24838961  
Trans EPA ID: CAD028277036  
Trans Name: ASBURY ENVIRONMENTAL SERVICES  
Trans 2 EPA ID: Not reported  
Trans 2 Name: Not reported  
TSDf EPA ID: CAT080013352  
Trans Name: DEMENNO KERDOON  
TSDf Alt EPA ID: CAT080013352  
TSDf Alt Name: Not reported  
Waste Code Description: 343 - Unspecified organic liquid mixture  
RCRA Code: D001

Map ID  
Direction  
Distance  
Elevation

MAP FINDINGS

Site

Database(s)

EDR ID Number  
EPA ID Number

**SL&K INC DBA MATTSON'S RADIATOR (Continued)**

**S123623923**

Meth Code: R01 - Recycler  
Quantity Tons: 0.187  
Waste Quantity: 55  
Quantity Unit: G  
Additional Code 1: Not reported  
Additional Code 2: Not reported  
Additional Code 3: Not reported  
Additional Code 4: Not reported  
Additional Code 5: Not reported

**Additional Info:**

Year: 2008  
Gen EPA ID: CAL000283887

Shipment Date: 20080827  
Creation Date: 1/15/2009 18:30:34  
Receipt Date: 20080908  
Manifest ID: 001292934SKS  
Trans EPA ID: TXR000050930  
Trans Name: SAFETY-KLEEN SYSTEMS INC  
Trans 2 EPA ID: OKD981588791  
Trans 2 Name: TRIAD TRANSPORT INC  
TSDf EPA ID: NVT330010000  
Trans Name: US ECOLOGY NEVADA  
TSDf Alt EPA ID: Not reported  
TSDf Alt Name: Not reported  
Waste Code Description: 491 - Unspecified sludge waste  
RCRA Code: D008  
Meth Code: H132 - Landfill Or Surface Impoundment That Will Be Closed As  
Landfill( To Include On-Site Treatment And/Or Stabilization)  
Quantity Tons: 0.225  
Waste Quantity: 450  
Quantity Unit: P  
Additional Code 1: D007  
Additional Code 2: D006  
Additional Code 3: Not reported  
Additional Code 4: Not reported  
Additional Code 5: Not reported

Shipment Date: 20080827  
Creation Date: 1/15/2009 18:30:34  
Receipt Date: 20080905  
Manifest ID: 001292935SKS  
Trans EPA ID: TXR000050930  
Trans Name: SAFETY-KLEEN SYSTEMS INC  
Trans 2 EPA ID: OKD981588791  
Trans 2 Name: TRIAD TRANSPORT INC  
TSDf EPA ID: TXD077603371  
Trans Name: SAFETY-KLEEN SYSTEMS INC  
TSDf Alt EPA ID: Not reported  
TSDf Alt Name: Not reported  
Waste Code Description: 212 - Oxygenated solvents (acetone, butanol, ethyl acetate, etc.  
RCRA Code: D018  
Meth Code: H061 - Fuel Blending Prior To Energy Recovery At Another Site  
Quantity Tons: 0.1  
Waste Quantity: 200  
Quantity Unit: P

Map ID  
Direction  
Distance  
Elevation

MAP FINDINGS

Site

Database(s)

EDR ID Number  
EPA ID Number

**SL&K INC DBA MATTSON'S RADIATOR (Continued)**

**S123623923**

Additional Code 1:	D001
Additional Code 2:	Not reported
Additional Code 3:	Not reported
Additional Code 4:	Not reported
Additional Code 5:	Not reported
Shipment Date:	20080827
Creation Date:	1/15/2009 18:30:34
Receipt Date:	20080908
Manifest ID:	001292934SKS
Trans EPA ID:	TXR000050930
Trans Name:	SAFETY-KLEEN SYSTEMS INC
Trans 2 EPA ID:	OKD981588791
Trans 2 Name:	TRIAD TRANSPORT INC
TSDF EPA ID:	NVT330010000
Trans Name:	US ECOLOGY NEVADA
TSDF Alt EPA ID:	Not reported
TSDF Alt Name:	Not reported
Waste Code Description:	181 - Other inorganic solid waste Organics
RCRA Code:	D008
Meth Code:	H132 - Landfill Or Surface Impoundment That Will Be Closed As Landfill( To Include On-Site Treatment And/Or Stabilization)
Quantity Tons:	0.45
Waste Quantity:	900
Quantity Unit:	P
Additional Code 1:	D007
Additional Code 2:	D006
Additional Code 3:	D005
Additional Code 4:	Not reported
Additional Code 5:	Not reported
Additional Info:	
Year:	2009
Gen EPA ID:	CAL000283887
Shipment Date:	20090518
Creation Date:	9/25/2009 18:30:08
Receipt Date:	20090528
Manifest ID:	001943021SKS
Trans EPA ID:	TXR000050930
Trans Name:	SAFETY-KLEEN SYSTEMS INC
Trans 2 EPA ID:	OKD981588791
Trans 2 Name:	TRIAD TRANSPORT
TSDF EPA ID:	NVT330010000
Trans Name:	US ECOLOGY NEVADA
TSDF Alt EPA ID:	Not reported
TSDF Alt Name:	Not reported
Waste Code Description:	- Not reported
RCRA Code:	Not reported
Meth Code:	H132 - Landfill Or Surface Impoundment That Will Be Closed As Landfill( To Include On-Site Treatment And/Or Stabilization)
Quantity Tons:	Not reported
Waste Quantity:	Not reported
Quantity Unit:	Not reported
Additional Code 1:	Not reported
Additional Code 2:	Not reported
Additional Code 3:	Not reported

Map ID  
Direction  
Distance  
Elevation

MAP FINDINGS

Site

Database(s)

EDR ID Number  
EPA ID Number

**SL&K INC DBA MATTSON'S RADIATOR (Continued)**

**S123623923**

Additional Code 4:	Not reported
Additional Code 5:	Not reported
Shipment Date:	20090518
Creation Date:	9/30/2009 18:30:08
Receipt Date:	20090526
Manifest ID:	001943218SKS
Trans EPA ID:	TXR000050930
Trans Name:	SAFETY-KLEEN SYSTEMS INC
Trans 2 EPA ID:	OKD981588791
Trans 2 Name:	TRIAD TRANSPORT INC
TSDF EPA ID:	TXD077603371
Trans Name:	SAFETY-KLEEN SYSTEMS INC
TSDF Alt EPA ID:	Not reported
TSDF Alt Name:	Not reported
Waste Code Description:	181 - Other inorganic solid waste Organics
RCRA Code:	D008
Meth Code:	H141 - Storage, Bulking, And/Or Transfer Off Site--No Treatment/Reovery (H010-H129) Or (H131-H135)
Quantity Tons:	0.15
Waste Quantity:	300
Quantity Unit:	P
Additional Code 1:	Not reported
Additional Code 2:	Not reported
Additional Code 3:	Not reported
Additional Code 4:	Not reported
Additional Code 5:	Not reported
Shipment Date:	20090518
Creation Date:	9/25/2009 18:30:08
Receipt Date:	20090528
Manifest ID:	001943021SKS
Trans EPA ID:	TXR000050930
Trans Name:	SAFETY-KLEEN SYSTEMS INC
Trans 2 EPA ID:	OKD981588791
Trans 2 Name:	TRIAD TRANSPORT
TSDF EPA ID:	NVT330010000
Trans Name:	US ECOLOGY NEVADA
TSDF Alt EPA ID:	Not reported
TSDF Alt Name:	Not reported
Waste Code Description:	181 - Other inorganic solid waste Organics
RCRA Code:	D008
Meth Code:	- Not reported
Quantity Tons:	0.3
Waste Quantity:	600
Quantity Unit:	P
Additional Code 1:	D007
Additional Code 2:	D006
Additional Code 3:	D005
Additional Code 4:	Not reported
Additional Code 5:	Not reported

**HWTS:**

Name:	SL&K INC DBA MATTSON'S RADIATOR
Address:	10529 BEACH BLVD
Address 2:	Not reported
City,State,Zip:	STANTON, CA 90680

Map ID  
Direction  
Distance  
Elevation

MAP FINDINGS

Site

Database(s)

EDR ID Number  
EPA ID Number

**SL&K INC DBA MATTSON'S RADIATOR (Continued)**

**S123623923**

EPA ID: CAL000283887  
Inactive Date: 06/30/2010  
Create Date: 07/06/2004  
Last Act Date: 03/22/2012  
Mailing Name: Not reported  
Mailing Address: 14749 WEEKS DR  
Mailing Address 2: Not reported  
Mailing City,State,Zip: LA MIRADA, CA 906381056  
Owner Name: SL&K INC DBA MATTSON'S RADIATOR  
Owner Address: 10529 BEACH BLVD  
Owner Address 2: Not reported  
Owner City,State,Zip: STANTON, CA 906800000  
Contact Name: SEAN HAIKER  
Contact Address: 10529 BEACH BLVD  
Contact Address 2: Not reported  
City,State,Zip: STANTON, CA 906800000

**NAICS:**

EPA ID: CAL000283887  
Create Date: 2004-07-06 09:48:08.640  
NAICS Code: 45299  
NAICS Description: All Other General Merchandise Stores  
Issued EPA ID Date: 2004-07-06 09:48:08.61000  
Inactive Date: 2010-06-30 00:00:00  
Facility Name: SL&K INC DBA MATTSON'S RADIATOR  
Facility Address: 10529 BEACH BLVD  
Facility Address 2: Not reported  
Facility City: STANTON  
Facility County: Not reported  
Facility State: CA  
Facility Zip: 90680

**D12 BANONE INVESTMENTS DBA J&M COLLISION CENTERS**  
**8310 CERRITOS AVE**  
**STANTON, CA 90680**

**HAZNET S113142978**  
**HWTS N/A**

< 1/8  
1 ft.

**Site 1 of 8 in cluster D**

**Relative:**  
**Higher**  
**Actual:**  
**72 ft.**

**HAZNET:**  
Name: BANONE INVESTMENTS DBA J&M COLLISION CENTERS  
Address: 8310 CERRITOS AVE  
Address 2: Not reported  
City,State,Zip: STANTON, CA 906800000  
Contact: JOE MACBEATH  
Telephone: 7148280192  
Mailing Name: Not reported  
Mailing Address: 8310 CERRITOS AVE  
  
Year: 2008  
Gepaid: CAL000307728  
TSD EPA ID: CAT000613976  
CA Waste Code: 212 - Oxygenated solvents (acetone, butanol, ethyl acetate, etc.)  
Disposal Method: H141 - Storage, Bulking, And/Or Transfer Off Site--No Treatment/Reovery (H010-H129) Or (H131-H135)  
  
Tons: 0.285  
  
Year: 2008



Map ID  
Direction  
Distance  
Elevation

MAP FINDINGS

Site

Database(s)

EDR ID Number  
EPA ID Number

**BANONE INVESTMENTS DBA J&M COLLISION CENTERS (Continued)**

**S113142978**

Gepaid: CAL000307728  
TSD EPA ID: TXD077603371  
CA Waste Code: 352 - Other organic solids  
Disposal Method: H141 - Storage, Bulking, And/Or Transfer Off Site--No  
Treatment/Reovery (H010-H129) Or (H131-H135)  
Tons: 0.1

**Additional Info:**

Year: 2008  
Gen EPA ID: CAL000307728

Shipment Date: 20081104  
Creation Date: 3/31/2009 18:30:08  
Receipt Date: 20081114  
Manifest ID: 001573507SKS  
Trans EPA ID: TXR000050930  
Trans Name: SAFETY-KLEEN SYSTEMS INC  
Trans 2 EPA ID: OKD981588791  
Trans 2 Name: TRIAD  
TSD EPA ID: TXD077603371  
Trans Name: SAFETY-KLEEN SYSTEMS INC  
TSD EPA ID: Not reported  
TSD EPA Name: Not reported  
Waste Code Description: 352 - Other organic solids  
RCRA Code: D007  
Meth Code: H141 - Storage, Bulking, And/Or Transfer Off Site--No  
Treatment/Reovery (H010-H129) Or (H131-H135)  
Quantity Tons: 0.1  
Waste Quantity: 200  
Quantity Unit: P  
Additional Code 1: Not reported  
Additional Code 2: Not reported  
Additional Code 3: Not reported  
Additional Code 4: Not reported  
Additional Code 5: Not reported

Shipment Date: 20080724  
Creation Date: 11/17/2008 18:30:24  
Receipt Date: 20080724  
Manifest ID: 001247899SKS  
Trans EPA ID: TXR000050930  
Trans Name: SAFETY-KLEEN SYSTEMS INC  
Trans 2 EPA ID: Not reported  
Trans 2 Name: Not reported  
TSD EPA ID: CAT000613976  
Trans Name: SAFETY-KLEEN SYSTEMS INC  
TSD EPA ID: Not reported  
TSD EPA Name: Not reported  
Waste Code Description: 212 - Oxygenated solvents (acetone, butanol, ethyl acetate, etc.  
RCRA Code: F005  
Meth Code: H141 - Storage, Bulking, And/Or Transfer Off Site--No  
Treatment/Reovery (H010-H129) Or (H131-H135)  
Quantity Tons: 0.05  
Waste Quantity: 100  
Quantity Unit: P  
Additional Code 1: F003

Map ID  
Direction  
Distance  
Elevation

MAP FINDINGS

Site

Database(s)

EDR ID Number  
EPA ID Number

**BANONE INVESTMENTS DBA J&M COLLISION CENTERS (Continued)**

**S113142978**

Additional Code 2:	D035
Additional Code 3:	D018
Additional Code 4:	D001
Additional Code 5:	Not reported
Shipment Date:	20080606
Creation Date:	10/13/2008 18:30:40
Receipt Date:	20080606
Manifest ID:	001224547SKS
Trans EPA ID:	TXR000050930
Trans Name:	SAFETY-KLEEN SYSTEMS INC
Trans 2 EPA ID:	Not reported
Trans 2 Name:	Not reported
TSDf EPA ID:	CAT000613976
Trans Name:	SAFETY-KLEEN SYSTEMS INC
TSDf Alt EPA ID:	Not reported
TSDf Alt Name:	Not reported
Waste Code Description:	212 - Oxygenated solvents (acetone, butanol, ethyl acetate, etc.
RCRA Code:	F005
Meth Code:	H141 - Storage, Bulking, And/Or Transfer Off Site--No Treatment/Reovery (H010-H129) Or (H131-H135)
Quantity Tons:	0.035
Waste Quantity:	70
Quantity Unit:	P
Additional Code 1:	F003
Additional Code 2:	D035
Additional Code 3:	D018
Additional Code 4:	D001
Additional Code 5:	Not reported
Shipment Date:	20080304
Creation Date:	8/6/2008 18:30:08
Receipt Date:	20080304
Manifest ID:	001050705SKS
Trans EPA ID:	TXR000050930
Trans Name:	SAFETY-KLEEN SYSTEMS INC
Trans 2 EPA ID:	Not reported
Trans 2 Name:	Not reported
TSDf EPA ID:	CAT000613976
Trans Name:	SAFETY-KLEEN SYSTEMS INC
TSDf Alt EPA ID:	Not reported
TSDf Alt Name:	Not reported
Waste Code Description:	212 - Oxygenated solvents (acetone, butanol, ethyl acetate, etc.
RCRA Code:	F005
Meth Code:	H141 - Storage, Bulking, And/Or Transfer Off Site--No Treatment/Reovery (H010-H129) Or (H131-H135)
Quantity Tons:	0.2
Waste Quantity:	400
Quantity Unit:	P
Additional Code 1:	F003
Additional Code 2:	D035
Additional Code 3:	D018
Additional Code 4:	D001
Additional Code 5:	Not reported

HWTS:

Name: BANONE INVESTMENTS DBA J&M COLLISION CENTERS

Map ID  
Direction  
Distance  
Elevation

MAP FINDINGS

Site

Database(s)

EDR ID Number  
EPA ID Number

**BANONE INVESTMENTS DBA J&M COLLISION CENTERS (Continued)**

**S113142978**

Address: 8310 CERRITOS AVE  
Address 2: Not reported  
City,State,Zip: STANTON, CA 906800000  
EPA ID: CAL000307728  
Inactive Date: 06/05/2009  
Create Date: 06/07/2006  
Last Act Date: 05/27/2010  
Mailing Name: Not reported  
Mailing Address: 8310 CERRITOS AVE  
Mailing Address 2: Not reported  
Mailing City,State,Zip: STANTON, CA 906802503  
Owner Name: BANONE INVESTMENTS/J&M COLLISION CE  
Owner Address: 8310 CERRITOS AVE  
Owner Address 2: Not reported  
Owner City,State,Zip: STANTON, CA 906800000  
Contact Name: JOE MACBEATH  
Contact Address: 8310 CERRITOS AVE  
Contact Address 2: Not reported  
City,State,Zip: STANTON, CA 906800000  
  
NAICS:  
EPA ID: CAL000307728  
Create Date: 2006-06-07 15:27:58.230  
NAICS Code: 811121  
NAICS Description: Automotive Body, Paint, and Interior Repair and Maintenance  
Issued EPA ID Date: 2006-06-07 15:27:58.18300  
Inactive Date: 2009-06-05 00:00:00  
Facility Name: BANONE INVESTMENTS DBA J&M COLLISION CENTERS  
Facility Address: 8310 CERRITOS AVE  
Facility Address 2: Not reported  
Facility City: STANTON  
Facility County: Not reported  
Facility State: CA  
Facility Zip: 906800000

**B13 GARDNER TRACTOR SERVICE**  
**10552 CHESTNUT AVE**  
**STANTON, CA 90680**

< 1/8  
1 ft.

**FINDS 1024663750**  
**ECHO N/A**

**Site 5 of 31 in cluster B**

**Relative:** FINDS:  
**Higher** Registry ID: 110070452144

**Actual:**  
**71 ft.** Click Here:

**Environmental Interest/Information System:**

RCRAInfo is a national information system that supports the Resource Conservation and Recovery Act (RCRA) program through the tracking of events and activities related to facilities that generate, transport, and treat, store, or dispose of hazardous waste. RCRAInfo allows RCRA program staff to track the notification, permit, compliance, and corrective action activities required under RCRA.

[Click this hyperlink](#) while viewing on your computer to access additional FINDS: detail in the EDR Site Report.

ECHO:

Map ID  
Direction  
Distance  
Elevation

MAP FINDINGS

Site

Database(s)

EDR ID Number  
EPA ID Number

**GARDNER TRACTOR SERVICE (Continued)**

**1024663750**

Envid: 1024663750  
Registry ID: 110070452144  
DFR URL: <http://echo.epa.gov/detailed-facility-report?fid=110070452144>  
Name: GARDNER TRACTOR SERVICE  
Address: 10552 CHESTNUT AVE  
City,State,Zip: STANTON, CA 90680

**B14** **1X STERLING PAVING COMPANY, INC.**  
**10552 CHESTMIT AVENUE**  
**STANTON, CA 90680**

**HAZNET** **S123729972**  
**HWTS** **N/A**

< 1/8  
1 ft.

**Site 6 of 31 in cluster B**

**Relative:**  
**Higher**  
**Actual:**  
**71 ft.**

HAZNET:  
Name: 1X STERLING PAVING COMPANY, INC.  
Address: 10552 CHESTMIT AVENUE  
Address 2: Not reported  
City,State,Zip: STANTON, CA 906800000  
Contact: MITCHELL RAY  
Telephone: 7148263131  
Mailing Name: Not reported  
Mailing Address: 10552 CHESTMIT AVENUE  
  
Year: 1990  
Gepaid: CAC000512920  
TSD EPA ID: CAD099452708  
CA Waste Code: 221 - Waste oil and mixed oil  
Disposal Method: 01 -  
Tons: 0.834

**HWTS:**

Name: 1X STERLING PAVING COMPANY, INC.  
Address: 10552 CHESTMIT AVENUE  
Address 2: Not reported  
City,State,Zip: STANTON, CA 906800000  
EPA ID: CAC000512920  
Inactive Date: 10/25/2000  
Create Date: 08/24/1990  
Last Act Date: 10/25/2000  
Mailing Name: Not reported  
Mailing Address: 10552 CHESTMIT AVENUE  
Mailing Address 2: Not reported  
Mailing City,State,Zip: STANTON, CA 906800000  
Owner Name: ANTHONY FRANCOI  
Owner Address: --  
Owner Address 2: Not reported  
Owner City,State,Zip: --, 99 --  
Contact Name: MITCHELL RAY  
Contact Address: --  
Contact Address 2: Not reported  
City,State,Zip: --, 99 --

Map ID  
Direction  
Distance  
Elevation

MAP FINDINGS

Site

Database(s)

EDR ID Number  
EPA ID Number

**B15**      **1X STERLING PAVING CO.**  
**10552 CHESTNUT AVE**  
**STANTON, CA 90680**

< 1/8  
1 ft.

**HAZNET**    **S123743428**  
**HWTS**      **N/A**

**Site 7 of 31 in cluster B**

**Relative:**  
**Higher**

**Actual:**  
**71 ft.**

HAZNET:

Name: 1X STERLING PAVING CO.  
Address: 10552 CHESTNUT AVE  
Address 2: Not reported  
City,State,Zip: STANTON, CA 906800000  
Contact: ANTHONY FRANCOIS/PRESIDENT  
Telephone: 7148263131  
Mailing Name: Not reported  
Mailing Address: --

Year: 1992  
Gepaid: CAC000674952  
TSD EPA ID: CAD000088252  
CA Waste Code: 223 - Unspecified oil-containing waste  
Disposal Method: H01 - Transfer Station  
Tons: 0.2107

Year: 1992  
Gepaid: CAC000674952  
TSD EPA ID: CAT080013352  
CA Waste Code: 221 - Waste oil and mixed oil  
Disposal Method: R01 - Recycler  
Tons: 6.672

HWTS:

Name: 1X STERLING PAVING CO.  
Address: 10552 CHESTNUT AVE  
Address 2: Not reported  
City,State,Zip: STANTON, CA 906800000  
EPA ID: CAC000674952  
Inactive Date: 10/25/2000  
Create Date: 03/03/1992  
Last Act Date: 10/25/2000  
Mailing Name: Not reported  
Mailing Address: --  
Mailing Address 2: Not reported  
Mailing City,State,Zip: STANTON, CA 906800000  
Owner Name: ANTHONY FRANCOIS  
Owner Address: --  
Owner Address 2: Not reported  
Owner City,State,Zip: --, 99 --  
Contact Name: ANTHONY FRANCOIS/PRESIDENT  
Contact Address: --  
Contact Address 2: Not reported  
City,State,Zip: --, 99 --

Map ID  
Direction  
Distance  
Elevation

MAP FINDINGS

EDR ID Number  
EPA ID Number

**B16** **GARDNER TRACTOR SERVICE**  
**10552 CHESTNUT AVE**  
**STANTON, CA 90680**

< 1/8  
1 ft.

**Site 8 of 31 in cluster B**

**CERS HAZ WASTE**  
**HAZNET**  
**CERS**  
**HWTS**

**S113171976**  
**N/A**

**Relative:**  
**Higher**

**Actual:**  
**71 ft.**

CERS HAZ WASTE:

Name: GARDNER TRACTOR SERVICE  
Address: 10552 CHESTNUT AVE  
City,State,Zip: STANTON, CA 90680  
Site ID: 361602  
CERS ID: 10541839  
CERS Description: Hazardous Waste Generator

HAZNET:

Name: GARDNER TRACTOR SERVICE  
Address: 10552 CHESTNUT AVE  
Address 2: Not reported  
City,State,Zip: STANTON, CA 906802441  
Contact: --  
Telephone: --  
Mailing Name: Not reported  
Mailing Address: --

Year: 1994  
Gepaid: CAP400478545  
TSD EPA ID: Not reported  
CA Waste Code: 291 - Latex waste  
Disposal Method: R01 - Recycler  
Tons: 1.1676

Year: 1994  
Gepaid: CAP400478545  
TSD EPA ID: Not reported  
CA Waste Code: 352 - Other organic solids  
Disposal Method: H01 - Transfer Station  
Tons: 0.7

Additional Info:

Year: 1994  
Gen EPA ID: CAP400478545  
  
Shipment Date: 19940517  
Creation Date: 3/28/1996 0:00:00  
Receipt Date: 19940523  
Manifest ID: 93106959  
Trans EPA ID: CAT080034184  
Trans Name: Not reported  
Trans 2 EPA ID: Not reported  
Trans 2 Name: Not reported  
TSD EPA ID: Not reported  
Trans Name: Not reported  
TSD EPA ID: Not reported  
TSD EPA Name: Not reported  
Waste Code Description: 291 - Latex waste  
RCRA Code: D001  
Meth Code: R01 - Recycler

Map ID  
Direction  
Distance  
Elevation

MAP FINDINGS

Site

Database(s)

EDR ID Number  
EPA ID Number

**GARDNER TRACTOR SERVICE (Continued)**

**S113171976**

Quantity Tons:	1.1676
Waste Quantity:	280
Quantity Unit:	G
Additional Code 1:	Not reported
Additional Code 2:	Not reported
Additional Code 3:	Not reported
Additional Code 4:	Not reported
Additional Code 5:	Not reported
Shipment Date:	19940517
Creation Date:	3/28/1996 0:00:00
Receipt Date:	19940523
Manifest ID:	93106959
Trans EPA ID:	CAT080034184
Trans Name:	Not reported
Trans 2 EPA ID:	Not reported
Trans 2 Name:	Not reported
TSDF EPA ID:	Not reported
Trans Name:	Not reported
TSDF Alt EPA ID:	Not reported
TSDF Alt Name:	Not reported
Waste Code Description:	352 - Other organic solids
RCRA Code:	Not reported
Meth Code:	H01 - Transfer Station
Quantity Tons:	0.25
Waste Quantity:	500
Quantity Unit:	P
Additional Code 1:	Not reported
Additional Code 2:	Not reported
Additional Code 3:	Not reported
Additional Code 4:	Not reported
Additional Code 5:	Not reported
Shipment Date:	19940517
Creation Date:	3/28/1996 0:00:00
Receipt Date:	19940523
Manifest ID:	93106959
Trans EPA ID:	CAT080034184
Trans Name:	Not reported
Trans 2 EPA ID:	Not reported
Trans 2 Name:	Not reported
TSDF EPA ID:	Not reported
Trans Name:	Not reported
TSDF Alt EPA ID:	Not reported
TSDF Alt Name:	Not reported
Waste Code Description:	352 - Other organic solids
RCRA Code:	Not reported
Meth Code:	H01 - Transfer Station
Quantity Tons:	0.45
Waste Quantity:	900
Quantity Unit:	P
Additional Code 1:	Not reported
Additional Code 2:	Not reported
Additional Code 3:	Not reported
Additional Code 4:	Not reported
Additional Code 5:	Not reported

Map ID  
Direction  
Distance  
Elevation

MAP FINDINGS

Site

Database(s)

EDR ID Number  
EPA ID Number

**GARDNER TRACTOR SERVICE (Continued)**

**S113171976**

**CERS:**

Name: GARDNER TRACTOR SERVICE  
Address: 10552 CHESTNUT AVE  
City,State,Zip: STANTON, CA 90680  
Site ID: 361602  
CERS ID: 10541839  
CERS Description: Chemical Storage Facilities

**Violations:**

Site ID: 361602  
Site Name: GARDNER TRACTOR SERVICE  
Violation Date: 10-23-2018  
Citation: HSC 6.95 25505(a)(4) - California Health and Safety Code, Chapter 6.95, Section(s) 25505(a)(4)  
Violation Description: Failure to provide initial and annual training to all employees in safety procedures in the event of a release or threatened release of a hazardous material or failure to document and maintain training records for a minimum of three years.  
Violation Notes: Returned to compliance on 11/13/2018. OBSERVATION: Annual training documentation for all applicable employees was not available. CORRECTIVE ACTION: Submit documentation to the CUPA demonstrating that employees have received training on safe handling of hazardous materials and the Emergency Response Plan within 30 days.  
Violation Division: Orange County Environmental Health  
Violation Program: HMRRP  
Violation Source: CERS

Site ID: 361602  
Site Name: GARDNER TRACTOR SERVICE  
Violation Date: 10-07-2015  
Citation: HSC 6.95 25508(a)(1) - California Health and Safety Code, Chapter 6.95, Section(s) 25508(a)(1)  
Violation Description: Failure to complete and electronically submit hazardous material inventory information for all reportable hazardous materials on site at or above reportable quantities.  
Violation Notes: Returned to compliance on 06/12/2017. Disclosure is not adequate please submit correct information. To abate this violation please see inspection report below. Correct violation within 30 days.  
Violation Division: Orange County Environmental Health  
Violation Program: HMRRP  
Violation Source: CERS

**Evaluation:**

Eval General Type: Other/Unknown  
Eval Date: 01-25-2016  
Violations Found: No  
Eval Type: Other, not routine, done by local agency  
Eval Notes: The following documents were received and ACCEPTED on the eSubmit Portal: Business Activities Form Business Owner/Operator Form Chemical inventory for (3 chemicals) : For Motor Oil please CHECK G FireG under the federal hazard category. Facility site Map If there are any questions, please contact Shruthi Sill at ssill@ochca.com.  
Eval Division: Orange County Environmental Health  
Eval Program: HMRRP  
Eval Source: CERS  
Eval General Type: Other/Unknown



Map ID  
Direction  
Distance  
Elevation

MAP FINDINGS

Site

Database(s)

EDR ID Number  
EPA ID Number

**GARDNER TRACTOR SERVICE (Continued)**

**S113171976**

Eval Date: 02-26-2015  
Violations Found: No  
Eval Type: Other, not routine, done by local agency  
Eval Notes: E-submit declined due to following -- Business Activities , D. was checked it does not appear that you have 1,320 gallons of petroleum products new or used in above ground tanks 55 gallons or greater. if i am counting correctly it appears you have 1,100 gallons. if this is correct please un check box D -- Under chemical Description of Diesel Fuel 2, Fire class code is Combustible Liquid, Class II (1.1 II).  
  
Eval Division: Orange County Environmental Health  
Eval Program: HMRRP  
Eval Source: CERS  
  
Eval General Type: Other/Unknown  
Eval Date: 04-19-2017  
Violations Found: No  
Eval Type: Other, not routine, done by local agency  
Eval Notes: Reviewed facility's CERS HMBP submission. All submittal elements accepted. The Hazardous Materials Inventory is missing fire code hazards, and the Emergency Response Plan will need to be updated at time of inspection.  
  
Eval Division: Orange County Environmental Health  
Eval Program: HMRRP  
Eval Source: CERS  
  
Eval General Type: Other/Unknown  
Eval Date: 05-19-2015  
Violations Found: No  
Eval Type: Other, not routine, done by local agency  
Eval Notes: Accepted portal hazmat disclosure on this date  
Eval Division: Orange County Environmental Health  
Eval Program: HMRRP  
Eval Source: CERS  
  
Eval General Type: Other/Unknown  
Eval Date: 07-06-2015  
Violations Found: No  
Eval Type: Other, not routine, done by local agency  
Eval Notes: Read/review pre 2015 HMBEP submission. Accepted pending review of the more recent submission.  
  
Eval Division: Orange County Environmental Health  
Eval Program: HMRRP  
Eval Source: CERS  
  
Eval General Type: Other/Unknown  
Eval Date: 08-22-2015  
Violations Found: No  
Eval Type: Other, not routine, done by local agency  
Eval Notes: The esubmit submittal has been declined due to the following: Chemical Description: Diesel Fuel 2 -- CAS # is required to have dashes 68476-34-6 -- Fire code hazard class is;Combustible Liquid, Class II (1.1 II) (uncheck Carcinogen) -- Federal Hazard Categories is Fire, acute and Chronic waste oil -- CAS Number is 64742-65-0 (dashes are required) -- Percent Wt is 99%  
  
Eval Division: Orange County Environmental Health  
Eval Program: HMRRP  
Eval Source: CERS

Map ID  
Direction  
Distance  
Elevation

MAP FINDINGS

Site

Database(s)

EDR ID Number  
EPA ID Number

**GARDNER TRACTOR SERVICE (Continued)**

**S113171976**

Eval General Type:	Other/Unknown
Eval Date:	01-14-2014
Violations Found:	No
Eval Type:	Other, not routine, done by local agency
Eval Notes:	reviewed HMBP and rejected plan
Eval Division:	Orange County Environmental Health
Eval Program:	HMRRP
Eval Source:	CERS
Eval General Type:	Compliance Evaluation Inspection
Eval Date:	10-07-2015
Violations Found:	Yes
Eval Type:	Routine done by local agency
Eval Notes:	After further review of your hazmat disclosure and on site review the following need to be corrected. Chemical Description: Diesel Fuel 2 -- CAS number is required to have dashes please put: 68476-34-6 -- Fire Code Hazard Class: un check CARC and Combustible Liquid Class II and Check the box Combustible Liquid Class IIIB -- Federal Hazard Categories please check : Fire (already checked) include Acute Health and Chronic Health -- Days on site: put 365 Waste Oil -- CAs number is required to have dashes please put: 64742-65-0 in the mixture component percent wt is 99% You need to add the following chemical New Motor Oil -- Check material Type mixture -- Complete the Hazardous Component chart as follows: %wt = 99, Hazardous Component = various petroleum oils, CAS 64742-65-0 -- Fire code Hazard Class: Combustible Liquid Class IIIA -- Federal Hazard cat: Acute health and Chronic Health -- Largest container 100 -- Average Daily Amount: -- Maximum Daily [Truncated]
Eval Division:	Orange County Environmental Health
Eval Program:	HMRRP
Eval Source:	CERS
Eval General Type:	Other/Unknown
Eval Date:	10-22-2015
Violations Found:	No
Eval Type:	Other, not routine, done by local agency
Eval Notes:	Reviewed file.
Eval Division:	Orange County Environmental Health
Eval Program:	HMRRP
Eval Source:	CERS
Eval General Type:	Compliance Evaluation Inspection
Eval Date:	08-28-2013
Violations Found:	No
Eval Type:	Routine done by local agency
Eval Notes:	On-site for routine inspection. Permission to enter , inspect, and take photographs granted by Dawn Gardner this date. Business generates waste oil and filters from trucking and hauling tractors One 55 gallon drum for waste oil filters, and one 100 gallon AST for waste oil properly labeled and stored closed this date Hazardous waste disposal receipts from Evergreen reviewed at site Orange County Fire Authority BEP is on file. Facility also generates waste tires TPID#1000383-01 The perimeter of the facility was also inspected; no obvious signs of releases were noted.
Eval Division:	Orange County Environmental Health
Eval Program:	HW
Eval Source:	CERS

Map ID  
Direction  
Distance  
Elevation

MAP FINDINGS

Site

Database(s)

EDR ID Number  
EPA ID Number

**GARDNER TRACTOR SERVICE (Continued)**

**S113171976**

Eval General Type: Other/Unknown  
Eval Date: 10-02-2014  
Violations Found: No  
Eval Type: Other, not routine, done by local agency  
Eval Notes: Mark Sutphoin reviewed and did Not Accept submittal. Requested max diesel storage be 1000 gallons not 600 gallons since AST is 1000 gallons. Requested that Cas # 64742650 be listed for oil in the mixture components box  
  
Eval Division: Orange County Environmental Health  
Eval Program: HMRRP  
Eval Source: CERS  
  
Eval General Type: Compliance Evaluation Inspection  
Eval Date: 10-07-2015  
Violations Found: No  
Eval Type: Routine done by local agency  
Eval Notes: On site to conduct a Hazardous Waste Inspection. Met with Dawn Gardner who explained the process, escorted me through the site and gave consent to enter/inspect. Facility contains: 55 gallon drum of used oil filters, 100 gallon tank of used oil Hazardous waste containers are properly labeled and covered. All containers storing hazardous waste must be labeled with the following information: 1. The words G HAZARDOUS Waste 2. Waste (name) 3. Hazardous property of the waste (e.g. G toxic, flammable, corrosive, etc.) 4. Physical state of the waste (liquid or solid) 5. Name and address of the business. 6. Accumulation date (date the first drop of waste has been placed in container) Documents Available for review: 1. Hazardous waste Manifest/Receipts (keep a copy on site for three years). 2. Hazardous Waste Emergency Response information.  
  
Eval Division: Orange County Environmental Health  
Eval Program: HW  
Eval Source: CERS  
  
Eval General Type: Compliance Evaluation Inspection  
Eval Date: 10-23-2018  
Violations Found: No  
Eval Type: Routine done by local agency  
Eval Notes: Walked throughout the facility. Observed hazardous waste storage areas. Manifests were available and reviewed. Emergency plan is posted in back outside shop door. No hazardous waste or universal waste observed in the dumpster/enclosure area.  
  
Eval Division: Orange County Environmental Health  
Eval Program: HW  
Eval Source: CERS  
  
Eval General Type: Compliance Evaluation Inspection  
Eval Date: 10-23-2018  
Violations Found: Yes  
Eval Type: Routine done by local agency  
Eval Notes: Observed the facility and inspected hazardous materials storage. The following materials were observed in amounts that meet or exceed the minimum volumes required for disclosure: - 200 cubic feet Oxygen, compressed gas cylinder in shop - 100 gallons Petroleum Oils in shop - 1,000 gallons Diesel Fuel tank outside at rear back wall - 100 gallons Waste Oil outside at rear back wall The facility is responsible for identifying all hazardous materials, to include hazardous wastes, which are above disclosure thresholds. If there is a change in the

Map ID  
Direction  
Distance  
Elevation

MAP FINDINGS

Site

Database(s)

EDR ID Number  
EPA ID Number

**GARDNER TRACTOR SERVICE (Continued)**

**S113171976**

type or amount of chemicals that are maintained on site, please submit revised documents (electronically) within 30 days of the change. Hazardous Materials documents can be submitted via the California Electronic Reporting System (CERS) located at <http://cers.calepa.ca.gov/>.

Eval Division: Orange County Environmental Health  
Eval Program: HMRRP  
Eval Source: CERS

Eval General Type: Other/Unknown  
Eval Date: 10-26-2015  
Violations Found: No  
Eval Type: Other, not routine, done by local agency  
Eval Notes: Accepted Esubmit submittal on this date.  
Eval Division: Orange County Environmental Health  
Eval Program: HMRRP  
Eval Source: CERS

Eval General Type: Other/Unknown  
Eval Date: 11-13-2018  
Violations Found: No  
Eval Type: Other, not routine, done by local agency  
Eval Notes: A routine Hazardous Materials Business Plan inspection was conducted on 10/23/2018 for this facility. Employee training records were not available at time of inspection, violation I239 was cited. Training records have been received on this date and violation I239 has been corrected.

Eval Division: Orange County Environmental Health  
Eval Program: HMRRP  
Eval Source: CERS

Coordinates:  
Site ID: 361602  
Facility Name: GARDNER TRACTOR SERVICE  
Env Int Type Code: HWG  
Program ID: 10541839  
Coord Name: Not reported  
Ref Point Type Desc: Center of a facility or station.  
Latitude: 33.809430  
Longitude: -117.991870

Affiliation:  
Affiliation Type Desc: CUPA District  
Entity Name: Orange County Env Health  
Entity Title: Not reported  
Affiliation Address: 1241 East Dyer RoadSuite 120  
Affiliation City: Santa Ana  
Affiliation State: CA  
Affiliation Country: Not reported  
Affiliation Zip: 92705-5611  
Affiliation Phone: (714) 433-6406

Affiliation Type Desc: Facility Mailing Address  
Entity Name: Mailing Address  
Entity Title: Not reported  
Affiliation Address: 555 N. LONGHORN AVENUE

Map ID  
Direction  
Distance  
Elevation

MAP FINDINGS

Site

Database(s)

EDR ID Number  
EPA ID Number

**GARDNER TRACTOR SERVICE (Continued)**

**S113171976**

Affiliation City: Eagle  
Affiliation State: ID  
Affiliation Country: Not reported  
Affiliation Zip: 83616  
Affiliation Phone: Not reported

Affiliation Type Desc: Parent Corporation  
Entity Name: Gardner Tractor Service  
Entity Title: Not reported  
Affiliation Address: Not reported  
Affiliation City: Not reported  
Affiliation State: Not reported  
Affiliation Country: Not reported  
Affiliation Zip: Not reported  
Affiliation Phone: Not reported

Affiliation Type Desc: Environmental Contact  
Entity Name: Dawn Gardner  
Entity Title: Not reported  
Affiliation Address: 555 N. LONGHORN AVENUE  
Affiliation City: Eagle  
Affiliation State: ID  
Affiliation Country: Not reported  
Affiliation Zip: 83616  
Affiliation Phone: Not reported

Affiliation Type Desc: Legal Owner  
Entity Name: John Gardner  
Entity Title: Not reported  
Affiliation Address: 555 N. LONGHORN AVENUE  
Affiliation City: Eagle  
Affiliation State: ID  
Affiliation Country: United States  
Affiliation Zip: 83616  
Affiliation Phone: (714) 527-6830

Affiliation Type Desc: Identification Signer  
Entity Name: Dawn Gardner  
Entity Title: Owner  
Affiliation Address: Not reported  
Affiliation City: Not reported  
Affiliation State: Not reported  
Affiliation Country: Not reported  
Affiliation Zip: Not reported  
Affiliation Phone: Not reported

Affiliation Type Desc: Operator  
Entity Name: Gardner Tractor Service  
Entity Title: Not reported  
Affiliation Address: Not reported  
Affiliation City: Not reported  
Affiliation State: Not reported  
Affiliation Country: Not reported  
Affiliation Zip: Not reported  
Affiliation Phone: (714) 527-6830

Affiliation Type Desc: Document Preparer

Map ID  
Direction  
Distance  
Elevation

MAP FINDINGS

Site

Database(s)

EDR ID Number  
EPA ID Number

**GARDNER TRACTOR SERVICE (Continued)**

**S113171976**

Entity Name: Dawn Gardner  
Entity Title: Not reported  
Affiliation Address: Not reported  
Affiliation City: Not reported  
Affiliation State: Not reported  
Affiliation Country: Not reported  
Affiliation Zip: Not reported  
Affiliation Phone: Not reported

**HWTS:**

Name: GARDNER TRACTOR SERVICE  
Address: 10552 CHESTNUT AVE  
Address 2: Not reported  
City,State,Zip: STANTON, CA 906802441  
EPA ID: CAP400478545  
Inactive Date: 12/21/2000  
Create Date: 05/13/1998  
Last Act Date: 07/06/2010  
Mailing Name: Not reported  
Mailing Address: --  
Mailing Address 2: Not reported  
Mailing City,State,Zip: --, 99 000000000  
Owner Name: --  
Owner Address: --  
Owner Address 2: Not reported  
Owner City,State,Zip: --, 99 --  
Contact Name: --  
Contact Address: --  
Contact Address 2: Not reported  
City,State,Zip: --, 99 --

Name: GARDNER TRACTOR SERVICE  
Address: 10552 CHESTNUT AVE  
Address 2: Not reported  
City,State,Zip: STANTON, CA 90680  
EPA ID: CAL000251976  
Inactive Date: 06/30/2020  
Create Date: 05/13/2002  
Last Act Date: 01/04/2021  
Mailing Name: Not reported  
Mailing Address: 10552 CHESTNUT AVE  
Mailing Address 2: Not reported  
Mailing City,State,Zip: STANTON, CA 906800000  
Owner Name: DAWN GARDNER  
Owner Address: 10552 CHESTNUT AVE  
Owner Address 2: Not reported  
Owner City,State,Zip: STANTON, CA 906800000  
Contact Name: DAWN GARDNER  
Contact Address: 10552 CHESTNUT AVE  
Contact Address 2: Not reported  
City,State,Zip: STANTON, CA 90680

**NAICS:**

EPA ID: CAL000251976  
Create Date: 2002-05-13 14:33:17.013  
NAICS Code: 11531

Map ID  
Direction  
Distance  
Elevation

MAP FINDINGS

Site

Database(s)

EDR ID Number  
EPA ID Number

**GARDNER TRACTOR SERVICE (Continued)**

**S113171976**

NAICS Description: Support Activities for Forestry  
Issued EPA ID Date: 2002-05-13 14:33:16.96700  
Inactive Date: 2020-06-30 00:00:00  
Facility Name: GARDNER TRACTOR SERVICE  
Facility Address: 10552 CHESTNUT AVE  
Facility Address 2: Not reported  
Facility City: STANTON  
Facility County: Not reported  
Facility State: CA  
Facility Zip: 90680

**B17** **GARDNER TRACTOR SERVICE**  
**10552 CHESTNUT AVE**  
**STANTON, CA 90680**

**RCRA NonGen / NLR 1024803282**  
**CAL000251976**

**< 1/8**  
**1 ft.**

**Site 9 of 31 in cluster B**

**Relative:**  
**Higher**

RCRA NonGen / NLR:

**Actual:**  
**71 ft.**

Date Form Received by Agency: 2002-05-13 00:00:00.0  
Handler Name: GARDNER TRACTOR SERVICE  
Handler Address: 10552 CHESTNUT AVE  
Handler City,State,Zip: STANTON, CA 90680  
EPA ID: CAL000251976  
Contact Name: DAWN GARDNER  
Contact Address: 10552 CHESTNUT AVE  
Contact City,State,Zip: STANTON, CA 90680  
Contact Telephone: 714-527-6830  
Contact Fax: 714-828-2226  
Contact Email: GARDNERTRACTOR@AOL.COM  
Contact Title: Not reported  
EPA Region: 09  
Land Type: Not reported  
Federal Waste Generator Description: Not a generator, verified  
Non-Notifier: Not reported  
Biennial Report Cycle: Not reported  
Accessibility: Not reported  
Active Site Indicator: Handler Activities  
State District Owner: Not reported  
State District: Not reported  
Mailing Address: 10552 CHESTNUT AVE  
Mailing City,State,Zip: STANTON, CA 90680-0000  
Owner Name: DAWN GARDNER  
Owner Type: Other  
Operator Name: DAWN GARDNER  
Operator Type: Other  
Short-Term Generator Activity: No  
Importer Activity: No  
Mixed Waste Generator: No  
Transporter Activity: No  
Transfer Facility Activity: No  
Recycler Activity with Storage: No  
Small Quantity On-Site Burner Exemption: No  
Smelting Melting and Refining Furnace Exemption: No  
Underground Injection Control: No  
Off-Site Waste Receipt: No  
Universal Waste Indicator: Yes  
Universal Waste Destination Facility: Yes

Map ID  
Direction  
Distance  
Elevation

MAP FINDINGS

Site

Database(s)

EDR ID Number  
EPA ID Number

**GARDNER TRACTOR SERVICE (Continued)**

**1024803282**

Federal Universal Waste:	No
Active Site Fed-Reg Treatment Storage and Disposal Facility:	Not reported
Active Site Converter Treatment storage and Disposal Facility:	Not reported
Active Site State-Reg Treatment Storage and Disposal Facility:	Not reported
Active Site State-Reg Handler:	---
Federal Facility Indicator:	Not reported
Hazardous Secondary Material Indicator:	N
Sub-Part K Indicator:	Not reported
Commercial TSD Indicator:	No
Treatment Storage and Disposal Type:	Not reported
2018 GPRA Permit Baseline:	Not on the Baseline
2018 GPRA Renewals Baseline:	Not on the Baseline
Permit Renewals Workload Universe:	Not reported
Permit Workload Universe:	Not reported
Permit Progress Universe:	Not reported
Post-Closure Workload Universe:	Not reported
Closure Workload Universe:	Not reported
202 GPRA Corrective Action Baseline:	No
Corrective Action Workload Universe:	No
Subject to Corrective Action Universe:	No
Non-TSDFs Where RCRA CA has Been Imposed Universe:	No
TSDFs Potentially Subject to CA Under 3004 (u)/(v) Universe:	No
TSDFs Only Subject to CA under Discretionary Auth Universe:	No
Corrective Action Priority Ranking:	No NCAPS ranking
Environmental Control Indicator:	No
Institutional Control Indicator:	No
Human Exposure Controls Indicator:	N/A
Groundwater Controls Indicator:	N/A
Operating TSDF Universe:	Not reported
Full Enforcement Universe:	Not reported
Significant Non-Complier Universe:	No
Unaddressed Significant Non-Complier Universe:	No
Addressed Significant Non-Complier Universe:	No
Significant Non-Complier With a Compliance Schedule Universe:	No
Financial Assurance Required:	Not reported
Handler Date of Last Change:	2018-09-05 15:46:03.0
Recognized Trader-Importer:	No
Recognized Trader-Exporter:	No
Importer of Spent Lead Acid Batteries:	No
Exporter of Spent Lead Acid Batteries:	No
Recycler Activity Without Storage:	No
Manifest Broker:	No
Sub-Part P Indicator:	No

**Handler - Owner Operator:**

Owner/Operator Indicator:	Operator
Owner/Operator Name:	DAWN GARDNER
Legal Status:	Other
Date Became Current:	Not reported
Date Ended Current:	Not reported
Owner/Operator Address:	10552 CHESTNUT AVE
Owner/Operator City,State,Zip:	STANTON, CA 90680
Owner/Operator Telephone:	714-527-6830
Owner/Operator Telephone Ext:	Not reported
Owner/Operator Fax:	Not reported
Owner/Operator Email:	Not reported



Map ID  
Direction  
Distance  
Elevation

MAP FINDINGS

Site

Database(s)

EDR ID Number  
EPA ID Number

**GARDNER TRACTOR SERVICE (Continued)**

**1024803282**

Owner/Operator Indicator:	Owner
Owner/Operator Name:	DAWN GARDNER
Legal Status:	Other
Date Became Current:	Not reported
Date Ended Current:	Not reported
Owner/Operator Address:	10552 CHESTNUT AVE
Owner/Operator City,State,Zip:	STANTON, CA 90680-0000
Owner/Operator Telephone:	714-527-6830
Owner/Operator Telephone Ext:	Not reported
Owner/Operator Fax:	Not reported
Owner/Operator Email:	Not reported

Historic Generators:

Receive Date:	2002-05-13 00:00:00.0
Handler Name:	GARDNER TRACTOR SERVICE
Federal Waste Generator Description:	Not a generator, verified
State District Owner:	Not reported
Large Quantity Handler of Universal Waste:	No
Recognized Trader Importer:	No
Recognized Trader Exporter:	No
Spent Lead Acid Battery Importer:	No
Spent Lead Acid Battery Exporter:	No
Current Record:	Yes
Non Storage Recycler Activity:	Not reported
Electronic Manifest Broker:	Not reported

List of NAICS Codes and Descriptions:

NAICS Code:	11531
NAICS Description:	SUPPORT ACTIVITIES FOR FORESTRY

Facility Has Received Notices of Violations:

Violations:	No Violations Found
-------------	---------------------

Evaluation Action Summary:

Evaluations:	No Evaluations Found
--------------	----------------------

**B18** **OC MOBILE MOTORSPORTS INC**  
**8042 CERRITOS UNIT G**  
**STANTON, CA 90680**

**CERS HAZ WASTE** **S123518275**  
**CERS** **N/A**

**< 1/8**  
**1 ft.**

**Site 10 of 31 in cluster B**

**Relative:**  
**Higher**

**CERS HAZ WASTE:**

**Actual:**  
**71 ft.**

Name:	OC MOBILE MOTORSPORTS INC
Address:	8042 CERRITOS UNIT G
City,State,Zip:	STANTON, CA 90680
Site ID:	416214
CERS ID:	10585285
CERS Description:	Hazardous Waste Generator

**CERS:**

Name:	OC MOBILE MOTORSPORTS INC
Address:	8042 CERRITOS UNIT G
City,State,Zip:	STANTON, CA 90680

Map ID  
Direction  
Distance  
Elevation

MAP FINDINGS

Site

Database(s)

EDR ID Number  
EPA ID Number

**OC MOBILE MOTORSPORTS INC (Continued)**

**S123518275**

Site ID: 416214  
CERS ID: 10585285  
CERS Description: Chemical Storage Facilities

**Violations:**

Site ID: 416214  
Site Name: OC MOBILE MOTORSPORTS INC  
Violation Date: 05-24-2019  
Citation: HSC 6.95 25508(a)(1) - California Health and Safety Code, Chapter 6.95, Section(s) 25508(a)(1)

Violation Description: Failure to annually review and electronically certify that the business plan is complete and accurate on or before the annual due date.

Violation Notes: Returned to compliance on 01/22/2020. OBSERVATION: The business failed to electronically submit and certify that the business plan is complete, accurate, and in compliance with EPCRA on or before the annual due date of March 1st. CORRECTIVE ACTION: Electronically submit and certify that the business plan is complete, accurate, and in compliance with EPCRA within 30 days. On an ongoing basis, electronically submit and certify the business plan annually on or before the annual due date.

Violation Division: Orange County Environmental Health  
Violation Program: HMRRP  
Violation Source: CERS

Site ID: 416214  
Site Name: OC MOBILE MOTORSPORTS INC  
Violation Date: 10-16-2014  
Citation: HSC 6.95 25508(a)(1) - California Health and Safety Code, Chapter 6.95, Section(s) 25508(a)(1)

Violation Description: Failure to complete and electronically submit hazardous material inventory information for all reportable hazardous materials on site at or above reportable quantities.

Violation Notes: Returned to compliance on 06/12/2017.

Violation Division: Orange County Environmental Health  
Violation Program: HMRRP  
Violation Source: CERS

Site ID: 416214  
Site Name: OC MOBILE MOTORSPORTS INC  
Violation Date: 05-24-2019  
Citation: 40 CFR 1 262.34(d)(5)(ii) - U.S. Code of Federal Regulations, Title 40, Chapter 1, Section(s) 262.34(d)(5)(ii)

Violation Description: Failure to post the following information next to the telephone: (A) The name and telephone number of the emergency coordinator; (B) Location of fire extinguishers and spill control material, and, if present, fire alarm; and (C) The telephone number of the fire department, unless the facility has a direct alarm.

Violation Notes: Returned to compliance on 01/22/2020. OBSERVATION: Emergency information is not posted next to the telephone. CORRECTIVE ACTION: Complete and post all required emergency information next to the telephone. A follow-up inspection will be conducted within 30 days.

Violation Division: Orange County Environmental Health  
Violation Program: HW  
Violation Source: CERS

Site ID: 416214  
Site Name: OC MOBILE MOTORSPORTS INC

Map ID  
Direction  
Distance  
Elevation

MAP FINDINGS

Site

Database(s)

EDR ID Number  
EPA ID Number

**OC MOBILE MOTORSPORTS INC (Continued)**

**S123518275**

Violation Date: 10-16-2014  
Citation: HSC 6.95 25508(d) - California Health and Safety Code, Chapter 6.95, Section(s) 25508(d)  
Violation Description: Failure to complete and/or electronically submit a business plan when storing/handling a hazardous material at or above reportable quantities.  
Violation Notes: Returned to compliance on 06/12/2017.  
Violation Division: Orange County Environmental Health  
Violation Program: HMRRP  
Violation Source: CERS

Site ID: 416214  
Site Name: OC MOBILE MOTORSPORTS INC  
Violation Date: 05-24-2019  
Citation: 22 CCR 12 66262.40(a) - California Code of Regulations, Title 22, Chapter 12, Section(s) 66262.40(a)  
Violation Description: Failure to keep a copy of each properly signed manifest for at least three years from the date the waste was accepted by the initial transporter. The manifest signed at the time the waste was accepted for transport shall be kept until receiving a signed copy from the designated facility which received the waste.  
Violation Notes: Returned to compliance on 01/22/2020. OBSERVATION: Hazardous Waste Manifests for waste coolant were not available at the time of inspection. Facility must keep all hazardous waste manifests on site and available for inspection for 3 years. CORRECTIVE ACTION: Locate a copy of all manifests for waste coolant and maintain it on site. A follow-up inspection will be conducted within 30 days.  
Violation Division: Orange County Environmental Health  
Violation Program: HW  
Violation Source: CERS

Site ID: 416214  
Site Name: OC MOBILE MOTORSPORTS INC  
Violation Date: 05-24-2019  
Citation: HSC 6.5 25250.22 - California Health and Safety Code, Chapter 6.5, Section(s) 25250.22  
Violation Description: Failure to properly manage used oil and/or fuel filters in accordance with the requirements.  
Violation Notes: Returned to compliance on 01/22/2020. OBSERVATION: The drained used oil filters have been stored on site longer than the allowed accumulation time of one year. CORRECTIVE ACTION: Immediately have the drained used oil filters hauled by a registered hazardous waste hauler. Maintain bill of lading or manifests on site for review. A follow-up inspection will be conducted within 30 days.  
Violation Division: Orange County Environmental Health  
Violation Program: HW  
Violation Source: CERS

Site ID: 416214  
Site Name: OC MOBILE MOTORSPORTS INC  
Violation Date: 05-24-2019  
Citation: 40 CFR 1 265.31 - U.S. Code of Federal Regulations, Title 40, Chapter 1, Section(s) 265.31  
Violation Description: Failure to maintain and operate the facility to minimize the possibility of a fire, explosion, or any unplanned sudden or non-sudden release of hazardous waste or hazardous waste constituents to air, soil, or surface water which could threaten human health or

Map ID  
Direction  
Distance  
Elevation

MAP FINDINGS

Site

Database(s)

EDR ID Number  
EPA ID Number

**OC MOBILE MOTORSPORTS INC (Continued)**

**S123518275**

Violation Notes: the environment.  
OBSERVATION: Used oil was observed on the ground in the hazardous waste storage area. Waste oily water was observed on the ground by the roll-up doors of the shop. CORRECTIVE ACTION: Immediately clean up the used oil spill and ensure the absorbent are properly disposed of as hazardous waste. A follow-up inspection will be conducted within 30 days.

Violation Division: Orange County Environmental Health  
Violation Program: HW  
Violation Source: CERS

Site ID: 416214  
Site Name: OC MOBILE MOTORSPORTS INC  
Violation Date: 05-24-2019  
Citation: 22 CCR 12 66262.34(f) - California Code of Regulations, Title 22, Chapter 12, Section(s) 66262.34(f)

Violation Description: Failure to properly label hazardous waste accumulation containers and portable tanks with the following requirements: "Hazardous Waste", name and address of the generator, physical and chemical characteristics of the Hazardous Waste, and starting accumulation date.

Violation Notes: Returned to compliance on 01/22/2020. OBSERVATION: One 55-gallon drum of waste coolant and one 110 gallon container of waste oil located in the shop was observed without the following information on the label: accumulation start date, contents composition, physical state, and hazardous properties. CORRECTIVE ACTION: Immediately label the containers with the appropriate information listed above. A follow-up inspection will be conducted within 30 days.

Violation Division: Orange County Environmental Health  
Violation Program: HW  
Violation Source: CERS

Site ID: 416214  
Site Name: OC MOBILE MOTORSPORTS INC  
Violation Date: 01-22-2020  
Citation: HSC 6.95 25508(a)(1) - California Health and Safety Code, Chapter 6.95, Section(s) 25508(a)(1)

Violation Description: Failure to annually review and electronically certify that the business plan is complete and accurate on or before the annual due date.

Violation Notes: OBSERVATION: The business failed to electronically submit and certify that the business plan is complete and accurate on or before the annual due date of March 1st of every calendar year. Business was notified on 5/24/2019 of failure to annually review and electronically submit the hazardous business plan. Violation has been elevated to Class II. CORRECTIVE ACTION: Immediately electronically submit and certify that the business plan is complete and accurate within 15 days via the California Environmental Reporting System (CERS) at [cers.calepa.ca.gov](http://cers.calepa.ca.gov). On an ongoing basis, electronically submit and certify the business plan annually on or before the annual due date of March 1st of every year.

Violation Division: Orange County Environmental Health  
Violation Program: HMRRP  
Violation Source: CERS

Evaluation:  
Eval General Type: Other/Unknown

Map ID  
Direction  
Distance  
Elevation

MAP FINDINGS

Site

Database(s)

EDR ID Number  
EPA ID Number

**OC MOBILE MOTORSPORTS INC (Continued)**

**S123518275**

Eval Date: 01-22-2020  
Violations Found: No  
Eval Type: Other, not routine, done by local agency  
Eval Notes: INSPECTOR COMMENT: On-site for a hazardous waste generator follow-up inspection. The following documents were available for verification: - Consolidated hazardous waste manifests, include drained used oil filters - Hazardous waste label present and properly completed on all hazardous waste containers - Emergency information was posted in the office area The following violations have been corrected: I474 - Signed copy of hazardous waste manifests kept for 3 years I400 - Labeled all containers or portable tanks containing hazardous waste I375 - Properly manages used oil and fuel filters I473 - Posted emergency information next to the telephone Observed hydraulic oil leaking in puddles by the car lift and small amount of used oil accumulating on the ground near the waste oil containers. Discussed housekeeping issues with Mr. Rodriguez. The following violation is still OUTSTANDING and must be corrected IMMEDIATELY: I014 - Maintains and [Truncated]

Eval Division: Orange County Environmental Health  
Eval Program: HW  
Eval Source: CERS

Eval General Type: Other/Unknown  
Eval Date: 08-25-2015  
Violations Found: No  
Eval Type: Other, not routine, done by local agency  
Eval Notes: Spoke to owner for billing questions  
Eval Division: Orange County Environmental Health  
Eval Program: HMRRP  
Eval Source: CERS

Eval General Type: Compliance Evaluation Inspection  
Eval Date: 08-28-2018  
Violations Found: No  
Eval Type: Routine done by local agency  
Eval Notes: On site to conduct a routine Hazardous Materials Disclosure and Business Emergency Plan (HMBP) inspection. The facility has the following hazardous materials on site in quantities that meet disclosure thresholds: - Waste coolant, 55 gallons - Waste oil, 110 gallons The facility has submitted an HMBP to California Environmental Reporting System under CERS ID 10585285. The submittal was declined due to inadequacy. Worked with Nohemi on correcting all submittal elements and recreating the hazardous materials inventory and emergency response plan. The facility's HMBP was submitted this date and will be reviewed and accepted. No violations were observed during this inspection. A copy of the inspection report was sent to Nohemi Gamero at ocmobilemotorsport@gmail.com.

Eval Division: Orange County Environmental Health  
Eval Program: HMRRP  
Eval Source: CERS

Eval General Type: Compliance Evaluation Inspection  
Eval Date: 08-28-2018  
Violations Found: No  
Eval Type: Routine done by local agency  
Eval Notes: On site to conduct a routine Hazardous Waste inspection. No violations were observed during this inspection. A copy of the inspection report

Map ID  
Direction  
Distance  
Elevation

MAP FINDINGS

Site

Database(s)

EDR ID Number  
EPA ID Number

**OC MOBILE MOTORSPORTS INC (Continued)**

**S123518275**

was sent to Nohemi Gamero at ocmobilemotorsport@gmail.com.  
Eval Division: Orange County Environmental Health  
Eval Program: HW  
Eval Source: CERS

Eval General Type: Compliance Evaluation Inspection  
Eval Date: 01-14-2014  
Violations Found: No  
Eval Type: Routine done by local agency  
Eval Notes: O C MOBILE MOTORSPORT 8042 CERRITOS UNIT G STANTON CA 90680  
714-313-2942 OWNERS NOLTEMI GAMERO AND FAFTALI RODRIGUEZ OUT OF  
BUSINESS BEFORE JULY 2013 NEW BUSINESS AT SITE IS O C MOBILE  
MOTORSPORT 8042 CERRITOS UNIT G STANTON CA 90680 714-313-2942 OWNERS  
NOLTEMI GAMERO AND FAFTALI RODRIGUEZ mimi023@msn.com waste oil,  
coolant, and waste oil filters generated at site Discussed requirement  
for Hazardous Material Business Emergency Plan (HMBEP) to be completed  
by businesses that have 55 gallons of a liquid, 500 pounds of a solid  
, or 200 cubic feet of a gas stored at site. See www.esubmit.ocgov.com  
for information on completing the HMBEP.

Eval Division: Orange County Environmental Health  
Eval Program: HW  
Eval Source: CERS

Eval General Type: Other/Unknown  
Eval Date: 01-22-2020  
Violations Found: Yes  
Eval Type: Other, not routine, done by local agency  
Eval Notes: INSPECTOR COMMENT: On-site for a follow-up Hazardous Materials  
Business Plan inspection. The following hazardous material was  
observed on site over reportable quantities: - Waste Oil Facility was  
previous notified on 5/24/2019 the annual recertification for 2019 was  
not received. The following violation remains outstanding and has been  
elevated to Class II: I463 - Business plan has not been reviewed and  
electronically certified as complete/accurate on or before the due  
date (March 1st annually).

Eval Division: Orange County Environmental Health  
Eval Program: HMRRP  
Eval Source: CERS

Eval General Type: Other/Unknown  
Eval Date: 03-17-2015  
Violations Found: No  
Eval Type: Other, not routine, done by local agency  
Eval Notes: Reviewed file for Steve Pilon  
Eval Division: Orange County Environmental Health  
Eval Program: HW  
Eval Source: CERS

Eval General Type: Other/Unknown  
Eval Date: 04-19-2017  
Violations Found: No  
Eval Type: Other, not routine, done by local agency  
Eval Notes: Received phone call from Nohemi Gamero requesting help with annual  
HMBP submission. Provided Nohemi instruction on how to resubmit based  
upon old submission.

Eval Division: Orange County Environmental Health  
Eval Program: HMRRP

Map ID  
Direction  
Distance  
Elevation

MAP FINDINGS

Site

Database(s)

EDR ID Number  
EPA ID Number

**OC MOBILE MOTORSPORTS INC (Continued)**

**S123518275**

Eval Source: CERS

Eval General Type: Other/Unknown  
Eval Date: 04-22-2020  
Violations Found: No  
Eval Type: Other, not routine, done by local agency  
Eval Notes: The purpose of this offsite reinspection is to follow up on the violation cited on the previous inspection report. The business has re-submitted the following documents in CERS: - Business Activities - Business Owner/Operator Identification - Hazardous Materials Inventory - Site Map - Emergency Response Plan/Training Plan The CERS submittal was reviewed and ACCEPTED by this agency. Violation I463 has been corrected. No violations remain under the Hazardous Materials Disclosure program. Please note: The business is required to review the CERS electronic submittal annually and resubmit between January 1st and March 1st of each year. A copy of this report will be emailed to: Nohemi Gamero, Environmental Contact <ocmobilemotorsport@gmail.com>

Eval Division: Orange County Environmental Health  
Eval Program: HMRRP  
Eval Source: CERS

Eval General Type: Other/Unknown  
Eval Date: 05-15-2017  
Violations Found: No  
Eval Type: Other, not routine, done by local agency  
Eval Notes: Reviewed facility's CERS HMBP submission. Facility information accepted. Hazardous Materials Inventory and Emergency Response and Training Plans not accepted. Hazardous Materials Inventory - For all materials, please adjust the maximum daily amounts. This number should reflect the maximum daily amount of that material you have on site on any given day. For example, if you usually have 2 filled 55 gallon drums of new oil, the maximum daily amount should be 110 gallons. Site Map - The maps submitted cannot be opened. Please submit new site maps with the following information: north orientation, loading areas and internal roads if applicable, adjacent streets, storm drains and sewers, access and exit points, emergency gas/water/electric shutoffs, evacuation staging areas, hazardous material storage and handling areas, and emergency response equipment (fire extinguishers and hydrants). The emergency response and training plan submitted cannot be opened, please submit a [Truncated]

Eval Division: Orange County Environmental Health  
Eval Program: HMRRP  
Eval Source: CERS

Eval General Type: Compliance Evaluation Inspection  
Eval Date: 05-24-2019  
Violations Found: Yes  
Eval Type: Routine done by local agency  
Eval Notes: INSPECTOR COMMENT: On-site for a hazardous materials business plan inspection. The following hazardous materials were observed on site over reportable quantities: - Waste Oil

Eval Division: Orange County Environmental Health  
Eval Program: HMRRP  
Eval Source: CERS

Eval General Type: Compliance Evaluation Inspection

Map ID  
Direction  
Distance  
Elevation

MAP FINDINGS

Site

Database(s)

EDR ID Number  
EPA ID Number

**OC MOBILE MOTORSPORTS INC (Continued)**

**S123518275**

Eval Date: 05-24-2019  
Violations Found: Yes  
Eval Type: Routine done by local agency  
Eval Notes: INSPECTOR COMMENT: On-site for a hazardous waste generator inspection and a complaint. Facility generates the following waste streams: - Waste oil - Waste antifreeze - Drained used oil filters Walk-through of the shop and the perimeter of the business. Noted spills of used oil inside the shop by the hazardous waste storage area and spill of oil water by the front of the shop at the roll-up doors and at the front driveway. Discussed proper management of hazardous waste and spills with Luis Rodriguez.

Eval Division: Orange County Environmental Health  
Eval Program: HW  
Eval Source: CERS

Eval General Type: Other/Unknown  
Eval Date: 08-07-2015  
Violations Found: No  
Eval Type: Other, not routine, done by local agency  
Eval Notes: Not reported  
Eval Division: Orange County Environmental Health  
Eval Program: HMRRP  
Eval Source: CERS

Eval General Type: Other/Unknown  
Eval Date: 08-19-2015  
Violations Found: No  
Eval Type: Other, not routine, done by local agency  
Eval Notes: Spoke to Nohemi Gamero at the front desk on this date. she indicated that facility has change to an INC. This agency will go out and do a A01.

Eval Division: Orange County Environmental Health  
Eval Program: HW  
Eval Source: CERS

Eval General Type: Compliance Evaluation Inspection  
Eval Date: 09-02-2015  
Violations Found: No  
Eval Type: Routine done by local agency  
Eval Notes: On site to conduct a Hazardous Materials chemical inventory and business emergency plan inspection this date, consent to enter, inspect and take photographs was given by Nohemi Gamero Hazardous materials storage area were reviewed at this time. The facility has the following hazardous materials that exceed the required disclosure quantities: --Antifreeze 55 gallons -- Used oil 110 gallons -- New oil 55 gallons On this date helped Nohemi get a user name and password and imputed chemical inventory into E-submit. .

Eval Division: Orange County Environmental Health  
Eval Program: HMRRP  
Eval Source: CERS

Eval General Type: Compliance Evaluation Inspection  
Eval Date: 09-02-2015  
Violations Found: No  
Eval Type: Routine done by local agency  
Eval Notes: On site to conduct a Hazardous Waste Inspection. Met with who explained the process, escorted me through the site and gave consent



Map ID  
Direction  
Distance  
Elevation

MAP FINDINGS

Site

Database(s)

EDR ID Number  
EPA ID Number

**OC MOBILE MOTORSPORTS INC (Continued)**

**S123518275**

to enter/inspect. Facility contains: waste oil, waste antifreeze and used oil filters. Hazardous waste containers are properly labeled and covered. All containers storing hazardous waste must be labeled with the following information: 1. The words G HAZARDOUS WasteG 2. Waste (name) 3. Hazardous property of the waste (e.g. G toxic, flammable, corrosive, etc.) 4. Physical state of the waste (liquid or solid) 5. Name and address of the business. 6. Accumulation date (date the first drop of waste has been placed in container) Documents Available for review: 1. Hazardous waste Manifest/Receipts (keep a copy on site for three years). 2. Hazardous Waste Emergency Response information. .

Eval Division: Orange County Environmental Health  
Eval Program: HW  
Eval Source: CERS

Eval General Type: Other/Unknown  
Eval Date: 09-02-2015  
Violations Found: No  
Eval Type: Other, not routine, done by local agency  
Eval Notes: REVIEWED FILE  
Eval Division: Orange County Environmental Health  
Eval Program: HW  
Eval Source: CERS

Eval General Type: Other/Unknown  
Eval Date: 10-02-2015  
Violations Found: No  
Eval Type: Other, not routine, done by local agency  
Eval Notes: Esubmit submittal has been accepted.  
Eval Division: Orange County Environmental Health  
Eval Program: HMRRP  
Eval Source: CERS

Eval General Type: Other/Unknown  
Eval Date: 10-16-2014  
Violations Found: Yes  
Eval Type: Other, not routine, done by local agency  
Eval Notes: Orange County Environmental Health as the Certified Unified Program Agency (OC CUPA) is the administrating agency for the Hazardous Materials Disclosure and Business Emergency Plan programs (HMD/BEP) previously administered by the Orange County Fire Authority. During the months of August and December of 2013, the OC CUPA sent out letters to regulated businesses requesting them to electronically submit their HMD/BEP forms. Electronic submission of these forms is a legal requirement. Failure to submit HMD/BEP forms is in violation of the California Health & Safety Code Chapter 6.95. According to our records there is no electronic submission for this facility. Please go to [www.esubmit.ocgov.com](http://www.esubmit.ocgov.com) to request a username and password and submit your HMD/BEP forms within the next 30 days. Businesses may also submit forms via the California Environmental Reporting System. Please verify that all owner information that is prepopulated on the E-Submit Portal is still [Truncated]

Eval Division: Orange County Environmental Health  
Eval Program: HMRRP  
Eval Source: CERS

Eval General Type: Other/Unknown  
Eval Date: 12-11-2015

Map ID  
Direction  
Distance  
Elevation

MAP FINDINGS

Site

Database(s)

EDR ID Number  
EPA ID Number

**OC MOBILE MOTORSPORTS INC (Continued)**

**S123518275**

Violations Found: No  
Eval Type: Other, not routine, done by local agency  
Eval Notes: Emailed: Account balance is 0 at this time.  
Eval Division: Orange County Environmental Health  
Eval Program: HMRRP  
Eval Source: CERS

Enforcement Action:  
Site ID: 416214  
Site Name: OC MOBILE MOTORSPORTS INC  
Site Address: 8042 CERRITOS UNIT G  
Site City: STANTON  
Site Zip: 90680  
Enf Action Date: 08-07-2015  
Enf Action Type: Notice of Violation (Unified Program)  
Enf Action Description: Notice of Violation Issued by the Inspector at the Time of Inspection  
Enf Action Notes: Failure to Electronically Submit HMD/BEP.  
Enf Action Division: Orange County Environmental Health  
Enf Action Program: UNSPEC  
Enf Action Source: CERS

Affiliation:  
Affiliation Type Desc: CUPA District  
Entity Name: Orange County Env Health  
Entity Title: Not reported  
Affiliation Address: 1241 East Dyer Road Suite 120  
Affiliation City: Santa Ana  
Affiliation State: CA  
Affiliation Country: Not reported  
Affiliation Zip: 92705-5611  
Affiliation Phone: (714) 433-6406

Affiliation Type Desc: Environmental Contact  
Entity Name: Nohemi Gamero  
Entity Title: Not reported  
Affiliation Address: 8042 Cerritos Ave. Unit G  
Affiliation City: Stanton  
Affiliation State: CA  
Affiliation Country: Not reported  
Affiliation Zip: 90680  
Affiliation Phone: Not reported

Affiliation Type Desc: Document Preparer  
Entity Name: Nohemi Gamero  
Entity Title: Not reported  
Affiliation Address: Not reported  
Affiliation City: Not reported  
Affiliation State: Not reported  
Affiliation Country: Not reported  
Affiliation Zip: Not reported  
Affiliation Phone: Not reported

Affiliation Type Desc: Legal Owner  
Entity Name: OC MOBILE MOTORSPORTS INC  
Entity Title: Not reported  
Affiliation Address: 8042 CERRITOS AVE UNIT G

Map ID  
Direction  
Distance  
Elevation

MAP FINDINGS

Site

Database(s)

EDR ID Number  
EPA ID Number

**OC MOBILE MOTORSPORTS INC (Continued)**

**S123518275**

Affiliation City: STANTON  
Affiliation State: CA  
Affiliation Country: United States  
Affiliation Zip: 90680  
Affiliation Phone: (714) 313-3153

Affiliation Type Desc: Operator  
Entity Name: Nohemi Gamero  
Entity Title: Not reported  
Affiliation Address: Not reported  
Affiliation City: Not reported  
Affiliation State: Not reported  
Affiliation Country: Not reported  
Affiliation Zip: Not reported  
Affiliation Phone: (714) 313-3153

Affiliation Type Desc: Identification Signer  
Entity Name: Nohemi Gamero  
Entity Title: Operator  
Affiliation Address: Not reported  
Affiliation City: Not reported  
Affiliation State: Not reported  
Affiliation Country: Not reported  
Affiliation Zip: Not reported  
Affiliation Phone: Not reported

Affiliation Type Desc: Parent Corporation  
Entity Name: OC MOBILE MOTORSPORTS  
Entity Title: Not reported  
Affiliation Address: Not reported  
Affiliation City: Not reported  
Affiliation State: Not reported  
Affiliation Country: Not reported  
Affiliation Zip: Not reported  
Affiliation Phone: Not reported

Affiliation Type Desc: Facility Mailing Address  
Entity Name: Mailing Address  
Entity Title: Not reported  
Affiliation Address: 8042 CERRITOS AVE UNIT G  
Affiliation City: STANTON  
Affiliation State: CA  
Affiliation Country: Not reported  
Affiliation Zip: 90680  
Affiliation Phone: Not reported

**B19**  
**< 1/8**  
**1 ft.**  
**STERLING PAVING CO INC**  
**10552 CHESTNUT AVE**  
**STANTON, CA 90680**  
**Site 11 of 31 in cluster B**

**HIST UST** **U001565209**  
**N/A**

**Relative:** HIST UST:  
**Higher** Name: STERLING PAVING CO INC  
**Actual:** Address: 10552 CHESTNUT AVE  
**71 ft.** City,State,Zip: STANTON, CA 90680  
File Number: 0002EE98

Map ID  
Direction  
Distance  
Elevation

MAP FINDINGS

Site

Database(s)

EDR ID Number  
EPA ID Number

**STERLING PAVING CO INC (Continued)**

**U001565209**

URL: <http://geotracker.waterboards.ca.gov/ustpdfs/pdf/0002EE98.pdf>  
Region: STATE  
Facility ID: 00000052480  
Facility Type: Other  
Other Type: PAVING CONTRACTOR  
Contact Name: Not reported  
Telephone: 7148263131  
Owner Name: STEPHEN G SMILEY & ANTHONY P.  
Owner Address: 10552 CHESTNUT AVE.  
Owner City,St,Zip: STANTON, CA 90680  
Total Tanks: 0001  
  
Tank Num: 001  
Container Num: 1  
Year Installed: Not reported  
Tank Capacity: 00004000  
Tank Used for: PRODUCT  
Type of Fuel: UNLEADED  
Container Construction Thickness: Not reported  
Leak Detection: None

[Click here for Geo Tracker PDF:](#)

20

< 1/8  
1 ft.

**10545 COURT STREET  
STANTON, CA**

**CHMIRS S106399152  
N/A**

**Relative:  
Higher  
Actual:  
71 ft.**

CHMIRS:  
Name: Not reported  
Address: 10545 COURT STREET  
City,State,Zip: STANTON, CA  
OES Incident Number: 3-0494  
OES notification: 01/25/2003  
OES Date: Not reported  
OES Time: Not reported  
**Date Completed: Not reported**  
Property Use: Not reported  
Agency Id Number: Not reported  
Agency Incident Number: Not reported  
Time Notified: Not reported  
Time Completed: Not reported  
Surrounding Area: Not reported  
Estimated Temperature: Not reported  
Property Management: Not reported  
More Than Two Substances Involved?: Not reported  
Resp Agncy Personel # Of Decontaminated: Not reported  
Responding Agency Personel # Of Injuries: Not reported  
Responding Agency Personel # Of Fatalities: Not reported  
Others Number Of Decontaminated: Not reported  
Others Number Of Injuries: Not reported  
Others Number Of Fatalities: Not reported  
Vehicle Make/year: Not reported  
Vehicle License Number: Not reported  
Vehicle State: Not reported  
Vehicle Id Number: Not reported  
CA DOT PUC/ICC Number: Not reported  
Company Name: Not reported

Map ID  
Direction  
Distance  
Elevation

MAP FINDINGS

Site

Database(s)

EDR ID Number  
EPA ID Number

(Continued)

S106399152

Reporting Officer Name/ID:	Not reported
Report Date:	Not reported
Facility Telephone:	Not reported
Waterway Involved:	Unknown
Waterway:	Catch Basin
Spill Site:	Not reported
Cleanup By:	Responsible Party
Containment:	Not reported
What Happened:	Not reported
Type:	Not reported
Measure:	Not reported
Other:	Not reported
Date/Time:	Not reported
Year:	2003
Agency:	Orange Co Sanitation Dist
Incident Date:	1/25/200312:00:00 AM
Admin Agency:	Orange County Emergency Managment Div
Amount:	Not reported
Contained:	Yes
Site Type:	Road
E Date:	Not reported
Substance:	Sewage
Gallons:	0.000000
Unknown:	0
Substance #2:	Not reported
Substance #3:	Not reported
Evacuations:	0
Number of Injuries:	0
Number of Fatalities:	0
#1 Pipeline:	Not reported
#2 Pipeline:	Not reported
#3 Pipeline:	Not reported
#1 Vessel >= 300 Tons:	Not reported
#2 Vessel >= 300 Tons:	Not reported
#3 Vessel >= 300 Tons:	Not reported
Evacs:	Not reported
Injuries:	Not reported
Fatals:	Not reported
Comments:	Not reported
Description:	Substance was released from a manhole due to grease blocking the line. Substance has been contained. Substance went into a catch basin. Vacuum truck is on scene.

B21 ADVANCED AUTOMOTIVE  
10540 BEACH BLVD  
STANTON, CA 90680

< 1/8  
1 ft.

Site 12 of 31 in cluster B

HAZNET S113797307  
HWTS N/A

Relative:  
Higher  
Actual:  
70 ft.

HAZNET:	
Name:	ADVANCED AUTOMOTIVE
Address:	10540 BEACH BLVD
Address 2:	Not reported
City,State,Zip:	STANTON, CA 906802335
Contact:	JOHN VARUJAN KARAKESISOGLU
Telephone:	7149951872
Mailing Name:	Not reported

Map ID  
Direction  
Distance  
Elevation

MAP FINDINGS

Site

Database(s)

EDR ID Number  
EPA ID Number

**ADVANCED AUTOMOTIVE (Continued)**

**S113797307**

Mailing Address: 10540 BEACH BLVD

Year: 2015  
Gepaid: CAL000299465  
TSD EPA ID: CAD099452708  
CA Waste Code: 221 - Waste oil and mixed oil  
Disposal Method: H039 - Other Recovery Of Reclamation For Reuse Including Acid  
Regeneration, Organics Recovery Ect  
Tons: 0.722

Year: 2014  
Gepaid: CAL000299465  
TSD EPA ID: CAD099452708  
CA Waste Code: 221 - Waste oil and mixed oil  
Disposal Method: H039 - Other Recovery Of Reclamation For Reuse Including Acid  
Regeneration, Organics Recovery Ect  
Tons: 0.57

Year: 2013  
Gepaid: CAL000299465  
TSD EPA ID: CAD099452708  
CA Waste Code: 221 - Waste oil and mixed oil  
Disposal Method: H039 - Other Recovery Of Reclamation For Reuse Including Acid  
Regeneration, Organics Recovery Ect  
Tons: 0.684

Year: 2012  
Gepaid: CAL000299465  
TSD EPA ID: CAD099452708  
CA Waste Code: 221 - Waste oil and mixed oil  
Disposal Method: H039 - Other Recovery Of Reclamation For Reuse Including Acid  
Regeneration, Organics Recovery Ect  
Tons: 0.855

**Additional Info:**

Year: 2014  
Gen EPA ID: CAL000299465

Shipment Date: 20140731  
Creation Date: 11/3/2014 22:14:33  
Receipt Date: 20140731  
Manifest ID: 012445827JJJ  
Trans EPA ID: CAL000360685  
Trans Name: MOVEEL FUEL  
Trans 2 EPA ID: Not reported  
Trans 2 Name: Not reported  
TSD EPA ID: CAD099452708  
Trans Name: INDUSTRIAL SERVICE OIL CO INC  
TSD EPA ID: Not reported  
TSD EPA Name: Not reported  
Waste Code Description: 221 - Waste oil and mixed oil  
RCRA Code: Not reported  
Meth Code: H039 - Other Recovery Of Reclamation For Reuse Including Acid  
Regeneration, Organics Recovery Ect  
Quantity Tons: 0.57  
Waste Quantity: 150

Map ID  
Direction  
Distance  
Elevation

MAP FINDINGS

Site

Database(s)

EDR ID Number  
EPA ID Number

**ADVANCED AUTOMOTIVE (Continued)**

**S113797307**

Quantity Unit: G  
Additional Code 1: Not reported  
Additional Code 2: Not reported  
Additional Code 3: Not reported  
Additional Code 4: Not reported  
Additional Code 5: Not reported

**Additional Info:**

Year: 2015  
Gen EPA ID: CAL000299465

Shipment Date: 20150618  
Creation Date: 9/11/2015 22:15:30  
Receipt Date: 20150624  
Manifest ID: 014111679JJJ  
Trans EPA ID: CAL000404261  
Trans Name: MOVEEL LUBE LLC  
Trans 2 EPA ID: Not reported  
Trans 2 Name: Not reported  
TSDF EPA ID: CAD099452708  
Trans Name: INDUSTRIAL SERVICE OIL CO INC  
TSDF Alt EPA ID: Not reported  
TSDF Alt Name: Not reported  
Waste Code Description: 221 - Waste oil and mixed oil  
RCRA Code: Not reported  
Meth Code: H039 - Other Recovery Of Reclamation For Reuse Including Acid  
Regeneration, Organics Recovery Ect  
Quantity Tons: 0.722  
Waste Quantity: 190  
Quantity Unit: G  
Additional Code 1: Not reported  
Additional Code 2: Not reported  
Additional Code 3: Not reported  
Additional Code 4: Not reported  
Additional Code 5: Not reported

**Additional Info:**

Year: 2012  
Gen EPA ID: CAL000299465

Shipment Date: 20121218  
Creation Date: 2/17/2013 22:15:06  
Receipt Date: 20121218  
Manifest ID: 010569338JJJ  
Trans EPA ID: CAL000360685  
Trans Name: MOVEEL FUEL  
Trans 2 EPA ID: Not reported  
Trans 2 Name: Not reported  
TSDF EPA ID: CAD099452708  
Trans Name: INDUSTRIAL SERVICE OIL CO INC  
TSDF Alt EPA ID: Not reported  
TSDF Alt Name: Not reported  
Waste Code Description: 221 - Waste oil and mixed oil  
RCRA Code: Not reported  
Meth Code: H039 - Other Recovery Of Reclamation For Reuse Including Acid  
Regeneration, Organics Recovery Ect

Map ID  
Direction  
Distance  
Elevation

MAP FINDINGS

Site

Database(s)

EDR ID Number  
EPA ID Number

**ADVANCED AUTOMOTIVE (Continued)**

**S113797307**

Quantity Tons:	0.475
Waste Quantity:	125
Quantity Unit:	G
Additional Code 1:	Not reported
Additional Code 2:	Not reported
Additional Code 3:	Not reported
Additional Code 4:	Not reported
Additional Code 5:	Not reported
Shipment Date:	20120320
Creation Date:	4/25/2012 20:30:21
Receipt Date:	20120320
Manifest ID:	009635166JJK
Trans EPA ID:	CAL000360685
Trans Name:	MOVEEL FUEL
Trans 2 EPA ID:	Not reported
Trans 2 Name:	Not reported
TSDF EPA ID:	CAD099452708
Trans Name:	INDUSTRIAL SERVICE OIL CO INC
TSDF Alt EPA ID:	Not reported
TSDF Alt Name:	Not reported
Waste Code Description:	221 - Waste oil and mixed oil
RCRA Code:	Not reported
Meth Code:	H039 - Other Recovery Of Reclamation For Reuse Including Acid Regeneration, Organics Recovery Ect
Quantity Tons:	0.38
Waste Quantity:	100
Quantity Unit:	G
Additional Code 1:	Not reported
Additional Code 2:	Not reported
Additional Code 3:	Not reported
Additional Code 4:	Not reported
Additional Code 5:	Not reported
Additional Info:	
Year:	2013
Gen EPA ID:	CAL000299465
Shipment Date:	20131125
Creation Date:	1/29/2014 22:15:06
Receipt Date:	20131129
Manifest ID:	011257989JJK
Trans EPA ID:	CAL000360685
Trans Name:	MOVEEL FUEL
Trans 2 EPA ID:	Not reported
Trans 2 Name:	Not reported
TSDF EPA ID:	CAD099452708
Trans Name:	INDUSTRIAL SERVICE OIL CO INC
TSDF Alt EPA ID:	Not reported
TSDF Alt Name:	Not reported
Waste Code Description:	221 - Waste oil and mixed oil
RCRA Code:	Not reported
Meth Code:	H039 - Other Recovery Of Reclamation For Reuse Including Acid Regeneration, Organics Recovery Ect
Quantity Tons:	0.684
Waste Quantity:	180
Quantity Unit:	G



Map ID  
Direction  
Distance  
Elevation

MAP FINDINGS

Site

Database(s)

EDR ID Number  
EPA ID Number

**ADVANCED AUTOMOTIVE (Continued)**

**S113797307**

Additional Code 1: Not reported  
Additional Code 2: Not reported  
Additional Code 3: Not reported  
Additional Code 4: Not reported  
Additional Code 5: Not reported

**HWTS:**

Name: ADVANCED AUTOMOTIVE  
Address: 10540 BEACH BLVD  
Address 2: Not reported  
City,State,Zip: STANTON, CA 906802335  
EPA ID: CAL000299465  
Inactive Date: 06/30/2018  
Create Date: 10/14/2005  
Last Act Date: 10/10/2018  
Mailing Name: Not reported  
Mailing Address: 10540 BEACH BLVD  
Mailing Address 2: Not reported  
Mailing City,State,Zip: STANTON, CA 906802335  
Owner Name: VARUJAN KARAKESISOGLU  
Owner Address: 10540 BEACH BLVD  
Owner Address 2: Not reported  
Owner City,State,Zip: STANTON, CA 906802335  
Contact Name: JOHN VARUJAN KARAKESISOGLU  
Contact Address: 10540 BEACH BLVD  
Contact Address 2: Not reported  
City,State,Zip: STANTON, CA 90680

**NAICS:**

EPA ID: CAL000299465  
Create Date: 2005-10-14 13:48:59.763  
NAICS Code: 811111  
NAICS Description: General Automotive Repair  
Issued EPA ID Date: 2005-10-14 13:48:59.73300  
Inactive Date: 2018-06-30 00:00:00  
Facility Name: ADVANCED AUTOMOTIVE  
Facility Address: 10540 BEACH BLVD  
Facility Address 2: Not reported  
Facility City: STANTON  
Facility County: Not reported  
Facility State: CA  
Facility Zip: 906802335

**B22**

**HENRYS TIRES  
8042 CERRITOS AVE STE A  
STANTON, CA 90680**

**RCRA NonGen / NLR**

**1025869113  
CAL000398537**

**< 1/8  
1 ft.**

**Site 13 of 31 in cluster B**

**Relative:  
Higher  
Actual:  
71 ft.**

RCRA NonGen / NLR:  
Date Form Received by Agency: 2014-07-09 00:00:00.0  
Handler Name: HENRYS TIRES  
Handler Address: 8042 CERRITOS AVE STE A  
Handler City,State,Zip: STANTON, CA 90680-2404  
EPA ID: CAL000398537  
Contact Name: RUFINA MARTINEZ  
Contact Address: 8042 CERRITOS AVE STE A

Map ID  
Direction  
Distance  
Elevation

MAP FINDINGS

Site

Database(s)

EDR ID Number  
EPA ID Number

**HENRYS TIRES (Continued)**

**1025869113**

Contact City,State,Zip:	STANTON, CA 90680-2404
Contact Telephone:	714-484-4791
Contact Fax:	714-484-6629
Contact Email:	RUFFYHER@YAHOO.COM
Contact Title:	Not reported
EPA Region:	09
Land Type:	Not reported
Federal Waste Generator Description:	Not a generator, verified
Non-Notifier:	Not reported
Biennial Report Cycle:	Not reported
Accessibility:	Not reported
Active Site Indicator:	Handler Activities
State District Owner:	Not reported
State District:	Not reported
Mailing Address:	8042 CERRITOS AVE STE A
Mailing City,State,Zip:	STANTON, CA 90680-2404
Owner Name:	HENRYS TIRES
Owner Type:	Other
Operator Name:	RUFINA MARTINEZ
Operator Type:	Other
Short-Term Generator Activity:	No
Importer Activity:	No
Mixed Waste Generator:	No
Transporter Activity:	No
Transfer Facility Activity:	No
Recycler Activity with Storage:	Yes
Small Quantity On-Site Burner Exemption:	No
Smelting Melting and Refining Furnace Exemption:	No
Underground Injection Control:	No
Off-Site Waste Receipt:	No
Universal Waste Indicator:	Yes
Universal Waste Destination Facility:	Yes
Federal Universal Waste:	No
Active Site Fed-Reg Treatment Storage and Disposal Facility:	Not reported
Active Site Converter Treatment storage and Disposal Facility:	Not reported
Active Site State-Reg Treatment Storage and Disposal Facility:	Not reported
Active Site State-Reg Handler:	---
Federal Facility Indicator:	Not reported
Hazardous Secondary Material Indicator:	N
Sub-Part K Indicator:	Not reported
Commercial TSD Indicator:	No
Treatment Storage and Disposal Type:	Not reported
2018 GPRA Permit Baseline:	Not on the Baseline
2018 GPRA Renewals Baseline:	Not on the Baseline
Permit Renewals Workload Universe:	Not reported
Permit Workload Universe:	Not reported
Permit Progress Universe:	Not reported
Post-Closure Workload Universe:	Not reported
Closure Workload Universe:	Not reported
202 GPRA Corrective Action Baseline:	No
Corrective Action Workload Universe:	No
Subject to Corrective Action Universe:	No
Non-TSDFs Where RCRA CA has Been Imposed Universe:	No
TSDFs Potentially Subject to CA Under 3004 (u)/(v) Universe:	No
TSDFs Only Subject to CA under Discretionary Auth Universe:	No
Corrective Action Priority Ranking:	No NCAPS ranking
Environmental Control Indicator:	No

Map ID  
Direction  
Distance  
Elevation

MAP FINDINGS

Site

Database(s)

EDR ID Number  
EPA ID Number

**HENRYS TIRES (Continued)**

**1025869113**

Institutional Control Indicator:	No
Human Exposure Controls Indicator:	N/A
Groundwater Controls Indicator:	N/A
Operating TSD Universe:	Not reported
Full Enforcement Universe:	Not reported
Significant Non-Complier Universe:	No
Unaddressed Significant Non-Complier Universe:	No
Addressed Significant Non-Complier Universe:	No
Significant Non-Complier With a Compliance Schedule Universe:	No
Financial Assurance Required:	Not reported
Handler Date of Last Change:	2019-06-28 17:06:56.0
Recognized Trader-Importer:	No
Recognized Trader-Exporter:	No
Importer of Spent Lead Acid Batteries:	No
Exporter of Spent Lead Acid Batteries:	No
Recycler Activity Without Storage:	No
Manifest Broker:	No
Sub-Part P Indicator:	No

Handler - Owner Operator:

Owner/Operator Indicator:	Owner
Owner/Operator Name:	HENRYS TIRES
Legal Status:	Other
Date Became Current:	Not reported
Date Ended Current:	Not reported
Owner/Operator Address:	8042 CERRITOS AVE STE A
Owner/Operator City,State,Zip:	STANTON, CA 90680-2404
Owner/Operator Telephone:	714-483-7796
Owner/Operator Telephone Ext:	Not reported
Owner/Operator Fax:	Not reported
Owner/Operator Email:	Not reported

Owner/Operator Indicator:	Operator
Owner/Operator Name:	RUFINA MARTINEZ
Legal Status:	Other
Date Became Current:	Not reported
Date Ended Current:	Not reported
Owner/Operator Address:	8042 CERRITOS AVE STE A
Owner/Operator City,State,Zip:	STANTON, CA 90680-2404
Owner/Operator Telephone:	714-484-4791
Owner/Operator Telephone Ext:	Not reported
Owner/Operator Fax:	Not reported
Owner/Operator Email:	Not reported

Historic Generators:

Receive Date:	2014-07-09 00:00:00.0
Handler Name:	HENRYS TIRES
Federal Waste Generator Description:	Not a generator, verified
State District Owner:	Not reported
Large Quantity Handler of Universal Waste:	No
Recognized Trader Importer:	Not reported
Recognized Trader Exporter:	Not reported
Spent Lead Acid Battery Importer:	Not reported
Spent Lead Acid Battery Exporter:	Not reported
Current Record:	Yes

Map ID  
Direction  
Distance  
Elevation

MAP FINDINGS

Site

Database(s)

EDR ID Number  
EPA ID Number

**HENRY'S TIRES (Continued)**

**1025869113**

Non Storage Recycler Activity: Not reported  
Electronic Manifest Broker: Not reported

List of NAICS Codes and Descriptions:

NAICS Code: 811111  
NAICS Description: GENERAL AUTOMOTIVE REPAIR

Facility Has Received Notices of Violations:

Violations: No Violations Found

Evaluation Action Summary:

Evaluations: No Evaluations Found

**B23** **ADVANCED AUTOMOTIVE**  
**10540 BEACH BLVD**  
**STANTON, CA 90680**

**< 1/8**  
**1 ft.**

**FINDS** **1024679231**  
**ECHO** **N/A**

**Site 14 of 31 in cluster B**

**Relative:**  
**Higher**

**FINDS:**  
Registry ID: 110070467625

**Actual:**  
**70 ft.**

Click Here:

Environmental Interest/Information System:

RCRAInfo is a national information system that supports the Resource Conservation and Recovery Act (RCRA) program through the tracking of events and activities related to facilities that generate, transport, and treat, store, or dispose of hazardous waste. RCRAInfo allows RCRA program staff to track the notification, permit, compliance, and corrective action activities required under RCRA.

Click this hyperlink while viewing on your computer to access additional FINDS: detail in the EDR Site Report.

**ECHO:**

Envid: 1024679231  
Registry ID: 110070467625  
DFR URL: <http://echo.epa.gov/detailed-facility-report?fid=110070467625>  
Name: ADVANCED AUTOMOTIVE  
Address: 10540 BEACH BLVD  
City,State,Zip: STANTON, CA 90680

**B24** **ADVANCED AUTOMOTIVE**  
**10540 BEACH BLVD**  
**STANTON, CA 90680**

**< 1/8**  
**1 ft.**

**RCRA NonGen / NLR** **1024812361**  
**CAL000299465**

**Site 15 of 31 in cluster B**

**Relative:**  
**Higher**

**RCRA NonGen / NLR:**  
Date Form Received by Agency: 2005-10-14 00:00:00.0

**Actual:**  
**70 ft.**

Handler Name: ADVANCED AUTOMOTIVE  
Handler Address: 10540 BEACH BLVD  
Handler City,State,Zip: STANTON, CA 90680-2335  
EPA ID: CAL000299465

Map ID  
Direction  
Distance  
Elevation

MAP FINDINGS

Site

Database(s)

EDR ID Number  
EPA ID Number

**ADVANCED AUTOMOTIVE (Continued)**

**1024812361**

Contact Name:	JOHN VARUJAN KARAKESISOGLU
Contact Address:	10540 BEACH BLVD
Contact City,State,Zip:	STANTON, CA 90680
Contact Telephone:	714-995-1872
Contact Fax:	714-995-1873
Contact Email:	JOHNERZI@GMAIL.COM
Contact Title:	Not reported
EPA Region:	09
Land Type:	Not reported
Federal Waste Generator Description:	Not a generator, verified
Non-Notifier:	Not reported
Biennial Report Cycle:	Not reported
Accessibility:	Not reported
Active Site Indicator:	Handler Activities
State District Owner:	Not reported
State District:	Not reported
Mailing Address:	10540 BEACH BLVD
Mailing City,State,Zip:	STANTON, CA 90680-2335
Owner Name:	VARUJAN KARAKESISOGLU
Owner Type:	Other
Operator Name:	JOHN VARUJAN KARAKESISOGLU
Operator Type:	Other
Short-Term Generator Activity:	No
Importer Activity:	No
Mixed Waste Generator:	No
Transporter Activity:	No
Transfer Facility Activity:	No
Recycler Activity with Storage:	No
Small Quantity On-Site Burner Exemption:	No
Smelting Melting and Refining Furnace Exemption:	No
Underground Injection Control:	No
Off-Site Waste Receipt:	No
Universal Waste Indicator:	Yes
Universal Waste Destination Facility:	Yes
Federal Universal Waste:	No
Active Site Fed-Reg Treatment Storage and Disposal Facility:	Not reported
Active Site Converter Treatment storage and Disposal Facility:	Not reported
Active Site State-Reg Treatment Storage and Disposal Facility:	Not reported
Active Site State-Reg Handler:	---
Federal Facility Indicator:	Not reported
Hazardous Secondary Material Indicator:	N
Sub-Part K Indicator:	Not reported
Commercial TSD Indicator:	No
Treatment Storage and Disposal Type:	Not reported
2018 GPRA Permit Baseline:	Not on the Baseline
2018 GPRA Renewals Baseline:	Not on the Baseline
Permit Renewals Workload Universe:	Not reported
Permit Workload Universe:	Not reported
Permit Progress Universe:	Not reported
Post-Closure Workload Universe:	Not reported
Closure Workload Universe:	Not reported
202 GPRA Corrective Action Baseline:	No
Corrective Action Workload Universe:	No
Subject to Corrective Action Universe:	No
Non-TSDFs Where RCRA CA has Been Imposed Universe:	No
TSDFs Potentially Subject to CA Under 3004 (u)/(v) Universe:	No
TSDFs Only Subject to CA under Discretionary Auth Universe:	No

Map ID  
Direction  
Distance  
Elevation

MAP FINDINGS

Site

Database(s)

EDR ID Number  
EPA ID Number

**ADVANCED AUTOMOTIVE (Continued)**

**1024812361**

Corrective Action Priority Ranking:	No NCAPS ranking
Environmental Control Indicator:	No
Institutional Control Indicator:	No
Human Exposure Controls Indicator:	N/A
Groundwater Controls Indicator:	N/A
Operating TSDF Universe:	Not reported
Full Enforcement Universe:	Not reported
Significant Non-Complier Universe:	No
Unaddressed Significant Non-Complier Universe:	No
Addressed Significant Non-Complier Universe:	No
Significant Non-Complier With a Compliance Schedule Universe:	No
Financial Assurance Required:	Not reported
Handler Date of Last Change:	2018-09-05 20:27:41.0
Recognized Trader-Importer:	No
Recognized Trader-Exporter:	No
Importer of Spent Lead Acid Batteries:	No
Exporter of Spent Lead Acid Batteries:	No
Recycler Activity Without Storage:	No
Manifest Broker:	No
Sub-Part P Indicator:	No

**Handler - Owner Operator:**

Owner/Operator Indicator:	Owner
Owner/Operator Name:	VARUJAN KARAKESISOGLU
Legal Status:	Other
Date Became Current:	Not reported
Date Ended Current:	Not reported
Owner/Operator Address:	10540 BEACH BLVD
Owner/Operator City,State,Zip:	STANTON, CA 90680-2335
Owner/Operator Telephone:	714-335-4384
Owner/Operator Telephone Ext:	Not reported
Owner/Operator Fax:	Not reported
Owner/Operator Email:	Not reported

Owner/Operator Indicator:	Operator
Owner/Operator Name:	JOHN VARUJAN KARAKESISOGLU
Legal Status:	Other
Date Became Current:	Not reported
Date Ended Current:	Not reported
Owner/Operator Address:	10540 BEACH BLVD
Owner/Operator City,State,Zip:	STANTON, CA 90680
Owner/Operator Telephone:	714-995-1872
Owner/Operator Telephone Ext:	Not reported
Owner/Operator Fax:	Not reported
Owner/Operator Email:	Not reported

**Historic Generators:**

Receive Date:	2005-10-14 00:00:00.0
Handler Name:	ADVANCED AUTOMOTIVE
Federal Waste Generator Description:	Not a generator, verified
State District Owner:	Not reported
Large Quantity Handler of Universal Waste:	No
Recognized Trader Importer:	No
Recognized Trader Exporter:	No
Spent Lead Acid Battery Importer:	No

Map ID  
Direction  
Distance  
Elevation

MAP FINDINGS

Site

Database(s)

EDR ID Number  
EPA ID Number

**ADVANCED AUTOMOTIVE (Continued)**

**1024812361**

Spent Lead Acid Battery Exporter: No  
Current Record: Yes  
Non Storage Recycler Activity: Not reported  
Electronic Manifest Broker: Not reported

List of NAICS Codes and Descriptions:

NAICS Code: 811111  
NAICS Description: GENERAL AUTOMOTIVE REPAIR

Facility Has Received Notices of Violations:

Violations: No Violations Found

Evaluation Action Summary:

Evaluations: No Evaluations Found

**A25**

**OC BODY TECH INC. DBA CITY COLLISION CENTER  
8250 CERRITOS AVE.  
STANTON, CA 90680**

**RCRA NonGen / NLR**

**1024769192  
CAC002989080**

**< 1/8  
1 ft.**

**Site 6 of 22 in cluster A**

**Relative:  
Higher  
Actual:  
72 ft.**

RCRA NonGen / NLR:  
Date Form Received by Agency: 2018-11-13 00:00:00.0  
Handler Name: OC BODY TECH INC. DBA CITY COLLISION CENTER  
Handler Address: 8250 CERRITOS AVE.  
Handler City,State,Zip: STANTON, CA 90680  
EPA ID: CAC002989080  
Contact Name: VICTOR BALIKJI  
Contact Address: 8250 CERRITOS AVE.  
Contact City,State,Zip: STANTON, CA 90680  
Contact Telephone: 714-271-9999  
Contact Fax: 714-821-3526  
Contact Email: INFO@CITYCOLLISIONCENTER.COM  
Contact Title: Not reported  
EPA Region: 09  
Land Type: Not reported  
Federal Waste Generator Description: Not a generator, verified  
Non-Notifier: Not reported  
Biennial Report Cycle: Not reported  
Accessibility: Not reported  
Active Site Indicator: Handler Activities  
State District Owner: Not reported  
State District: Not reported  
Mailing Address: 8250 CERRITOS AVE.  
Mailing City,State,Zip: STANTON, CA 90680  
Owner Name: PETE MARTINEZ  
Owner Type: Other  
Operator Name: VICTOR BALIKJI  
Operator Type: Other  
Short-Term Generator Activity: No  
Importer Activity: No  
Mixed Waste Generator: No  
Transporter Activity: No  
Transfer Facility Activity: No  
Recycler Activity with Storage: No

Map ID  
Direction  
Distance  
Elevation

MAP FINDINGS

Site

Database(s)

EDR ID Number  
EPA ID Number

**OC BODY TECH INC. DBA CITY COLLISION CENTER (Continued)**

**1024769192**

Small Quantity On-Site Burner Exemption:	No
Smelting Melting and Refining Furnace Exemption:	No
Underground Injection Control:	No
Off-Site Waste Receipt:	No
Universal Waste Indicator:	Yes
Universal Waste Destination Facility:	Yes
Federal Universal Waste:	No
Active Site Fed-Reg Treatment Storage and Disposal Facility:	Not reported
Active Site Converter Treatment storage and Disposal Facility:	Not reported
Active Site State-Reg Treatment Storage and Disposal Facility:	Not reported
Active Site State-Reg Handler:	---
Federal Facility Indicator:	Not reported
Hazardous Secondary Material Indicator:	N
Sub-Part K Indicator:	Not reported
Commercial TSD Indicator:	No
Treatment Storage and Disposal Type:	Not reported
2018 GPRA Permit Baseline:	Not on the Baseline
2018 GPRA Renewals Baseline:	Not on the Baseline
Permit Renewals Workload Universe:	Not reported
Permit Workload Universe:	Not reported
Permit Progress Universe:	Not reported
Post-Closure Workload Universe:	Not reported
Closure Workload Universe:	Not reported
202 GPRA Corrective Action Baseline:	No
Corrective Action Workload Universe:	No
Subject to Corrective Action Universe:	No
Non-TSDs Where RCRA CA has Been Imposed Universe:	No
TSDs Potentially Subject to CA Under 3004 (u)/(v) Universe:	No
TSDs Only Subject to CA under Discretionary Auth Universe:	No
Corrective Action Priority Ranking:	No NCAPS ranking
Environmental Control Indicator:	No
Institutional Control Indicator:	No
Human Exposure Controls Indicator:	N/A
Groundwater Controls Indicator:	N/A
Operating TSD Universe:	Not reported
Full Enforcement Universe:	Not reported
Significant Non-Complier Universe:	No
Unaddressed Significant Non-Complier Universe:	No
Addressed Significant Non-Complier Universe:	No
Significant Non-Complier With a Compliance Schedule Universe:	No
Financial Assurance Required:	Not reported
Handler Date of Last Change:	2018-11-20 16:31:09.0
Recognized Trader-Importer:	No
Recognized Trader-Exporter:	No
Importer of Spent Lead Acid Batteries:	No
Exporter of Spent Lead Acid Batteries:	No
Recycler Activity Without Storage:	No
Manifest Broker:	No
Sub-Part P Indicator:	No

**Handler - Owner Operator:**

Owner/Operator Indicator:	Owner
Owner/Operator Name:	PETE MARTINEZ
Legal Status:	Other
Date Became Current:	Not reported
Date Ended Current:	Not reported



Map ID  
Direction  
Distance  
Elevation

MAP FINDINGS

Site

Database(s)

EDR ID Number  
EPA ID Number

**OC BODY TECH INC. DBA CITY COLLISION CENTER (Continued)**

**1024769192**

Owner/Operator Address: 8250 CERRITOS AVE.  
Owner/Operator City,State,Zip: STANTON, CA 90680  
Owner/Operator Telephone: 714-828-9119  
Owner/Operator Telephone Ext: Not reported  
Owner/Operator Fax: Not reported  
Owner/Operator Email: Not reported

Owner/Operator Indicator: Operator  
Owner/Operator Name: VICTOR BALIKJI  
Legal Status: Other  
Date Became Current: Not reported  
Date Ended Current: Not reported  
Owner/Operator Address: 8250 CERRITOS AVE.  
Owner/Operator City,State,Zip: STANTON, CA 90680  
Owner/Operator Telephone: 714-271-9999  
Owner/Operator Telephone Ext: Not reported  
Owner/Operator Fax: Not reported  
Owner/Operator Email: Not reported

**Historic Generators:**

Receive Date: 2018-11-13 00:00:00.0  
Handler Name: OC BODY TECH INC. DBA CITY COLLISION CENTER  
Federal Waste Generator Description: Not a generator, verified  
State District Owner: Not reported  
Large Quantity Handler of Universal Waste: No  
Recognized Trader Importer: No  
Recognized Trader Exporter: No  
Spent Lead Acid Battery Importer: No  
Spent Lead Acid Battery Exporter: No  
Current Record: Yes  
Non Storage Recycler Activity: Not reported  
Electronic Manifest Broker: Not reported

**List of NAICS Codes and Descriptions:**

NAICS Code: 811121  
NAICS Description: AUTOMOTIVE BODY, PAINT, AND INTERIOR REPAIR AND MAINTENANCE

**Facility Has Received Notices of Violations:**

Violations: No Violations Found

**Evaluation Action Summary:**

Evaluations: No Evaluations Found

**A26 TO AUTO WORKS INVESTMENTS, INC DBA CITY COLLISION**  
**8250 CERRITOS AVE.**  
**STANTON, CA 90680**

**< 1/8**  
**1 ft.**

**Site 7 of 22 in cluster A**

**Relative:**  
**Higher**

**FINDS:**  
Registry ID: 110070513061

**Actual:**  
**72 ft.**

Click Here:

Environmental Interest/Information System:

**FINDS 1024724116**  
**ECHO N/A**

Map ID  
Direction  
Distance  
Elevation

MAP FINDINGS

Site

Database(s)

EDR ID Number  
EPA ID Number

**TO AUTO WORKS INVESTMENTS, INC DBA CITY COLLISION CENTER (Continued)**

**1024724116**

RCRAInfo is a national information system that supports the Resource Conservation and Recovery Act (RCRA) program through the tracking of events and activities related to facilities that generate, transport, and treat, store, or dispose of hazardous waste. RCRAInfo allows RCRA program staff to track the notification, permit, compliance, and corrective action activities required under RCRA.

[Click this hyperlink](#) while viewing on your computer to access additional FINDS: detail in the EDR Site Report.

**ECHO:**

Envid: 1024724116  
Registry ID: 110070513061  
DFR URL: <http://echo.epa.gov/detailed-facility-report?fid=110070513061>  
Name: TO AUTO WORKS INVESTMENTS, INC DBA CITY COLLISION CENTER  
Address: 8250 CERRITOS AVE.  
City,State,Zip: STANTON, CA 90680

**D27**

**NEWCOMB SPRING OF CALIFORNIA  
8380 CERRITOS AVE  
STANTON, CA 90680**

**FINDS 1024662941  
ECHO N/A**

**< 1/8  
1 ft.**

**Site 2 of 8 in cluster D**

**Relative:  
Higher**

**FINDS:**  
Registry ID: 110070451335

**Actual:  
72 ft.**

**Click Here:**

**Environmental Interest/Information System:**

RCRAInfo is a national information system that supports the Resource Conservation and Recovery Act (RCRA) program through the tracking of events and activities related to facilities that generate, transport, and treat, store, or dispose of hazardous waste. RCRAInfo allows RCRA program staff to track the notification, permit, compliance, and corrective action activities required under RCRA.

[Click this hyperlink](#) while viewing on your computer to access additional FINDS: detail in the EDR Site Report.

**ECHO:**

Envid: 1024662941  
Registry ID: 110070451335  
DFR URL: <http://echo.epa.gov/detailed-facility-report?fid=110070451335>  
Name: NEWCOMB SPRING OF CALIFORNIA  
Address: 8380 CERRITOS AVE  
City,State,Zip: STANTON, CA 90680

Map ID  
Direction  
Distance  
Elevation

MAP FINDINGS

Site

Database(s)

EDR ID Number  
EPA ID Number

**E28** **ASSEMBLY HOUSE**  
**10555 DALE**  
**STANTON, CA 90680**  
**< 1/8**  
**1 ft.**  
**Site 1 of 41 in cluster E**

**HAZNET** **S112915165**  
**HWTS** **N/A**

**Relative:**  
**Higher**  
**Actual:**  
**72 ft.**

HAZNET:  
Name: ASSEMBLY HOUSE  
Address: 10555 DALE  
Address 2: Not reported  
City,State,Zip: STANTON, CA 906800000  
Contact: GOPAL KAPURIA/ OWNER  
Telephone: 7147914286  
Mailing Name: Not reported  
Mailing Address: 10555 DALE  
  
Year: 2001  
Gepaid: CAC002356615  
TSD EPA ID: CAD028409019  
CA Waste Code: 352 - Other organic solids  
Disposal Method: H01 - Transfer Station  
Tons: 2  
  
Year: 2001  
Gepaid: CAC002356615  
TSD EPA ID: CAD028409019  
CA Waste Code: 135 - Unspecified aqueous solution  
Disposal Method: H01 - Transfer Station  
Tons: 0.21

Additional Info:  
Year: 2001  
Gen EPA ID: CAC002356615  
  
Shipment Date: 20010615  
Creation Date: 8/24/2001 0:00:00  
Receipt Date: 20010618  
Manifest ID: 20853229  
Trans EPA ID: CAD008244337  
Trans Name: Not reported  
Trans 2 EPA ID: Not reported  
Trans 2 Name: Not reported  
TSDF EPA ID: CAD028409019  
Trans Name: Not reported  
TSDF Alt EPA ID: CAD028409019  
TSDF Alt Name: Not reported  
Waste Code Description: 135 - Unspecified aqueous solution  
RCRA Code: D002  
Meth Code: H01 - Transfer Station  
Quantity Tons: 0.21  
Waste Quantity: 50  
Quantity Unit: G  
Additional Code 1: Not reported  
Additional Code 2: Not reported  
Additional Code 3: Not reported  
Additional Code 4: Not reported  
Additional Code 5: Not reported

Map ID  
Direction  
Distance  
Elevation

MAP FINDINGS

Site

Database(s)

EDR ID Number  
EPA ID Number

**ASSEMBLY HOUSE (Continued)**

**S112915165**

Shipment Date: 20010615  
Creation Date: 8/24/2001 0:00:00  
Receipt Date: 20010618  
Manifest ID: 20853229  
Trans EPA ID: CAD008244337  
Trans Name: Not reported  
Trans 2 EPA ID: Not reported  
Trans 2 Name: Not reported  
TSDF EPA ID: CAD028409019  
Trans Name: Not reported  
TSDF Alt EPA ID: CAD028409019  
TSDF Alt Name: Not reported  
Waste Code Description: 352 - Other organic solids  
RCRA Code: Not reported  
Meth Code: H01 - Transfer Station  
Quantity Tons: 2  
Waste Quantity: 4000  
Quantity Unit: P  
Additional Code 1: Not reported  
Additional Code 2: Not reported  
Additional Code 3: Not reported  
Additional Code 4: Not reported  
Additional Code 5: Not reported

**HWTS:**

Name: ASSEMBLY HOUSE  
Address: 10555 DALE  
Address 2: Not reported  
City,State,Zip: STANTON, CA 906800000  
EPA ID: CAC002356615  
Inactive Date: 01/11/2002  
Create Date: 06/14/2001  
Last Act Date: 01/17/2002  
Mailing Name: Not reported  
Mailing Address: 10555 DALE  
Mailing Address 2: Not reported  
Mailing City,State,Zip: STANTON, CA 906800000  
Owner Name: GOPAL KAPURIA  
Owner Address: 10555 DALE  
Owner Address 2: Not reported  
Owner City,State,Zip: STANTON, CA 906800000  
Contact Name: GOPAL KAPURIA/ OWNER  
Contact Address: 10555 DALE  
Contact Address 2: Not reported  
City,State,Zip: STANTON, CA 906800000

**E29**

**STANTON GRINDING  
10529 DALE AVE  
STANTON, CA 90680**

**< 1/8  
1 ft.**

**Site 2 of 41 in cluster E**

**HAZNET  
HWTS**

**S121020382  
N/A**

**Relative:  
Higher**

**HAZNET:**

**Actual:  
72 ft.**

Name: STANTON GRINDING  
Address: 10529 DALE AVE  
Address 2: Not reported  
City,State,Zip: STANTON, CA 906802641

Map ID  
Direction  
Distance  
Elevation

MAP FINDINGS

Site

Database(s)

EDR ID Number  
EPA ID Number

**STANTON GRINDING (Continued)**

**S121020382**

Contact:	TAMMY QUENTAL
Telephone:	7142529467
Mailing Name:	Not reported
Mailing Address:	10529 DALE AVE
Year:	2018
Gepaid:	CAL000416271
TSD EPA ID:	ARD981057870
CA Waste Code:	214 - Unspecified solvent mixture
Disposal Method:	H061 - Fuel Blending Prior To Energy Recovery At Another Site
Tons:	0.14400
Year:	2018
Gepaid:	CAL000416271
TSD EPA ID:	CAD097030993
CA Waste Code:	222 - Oil/water separation sludge
Disposal Method:	H141 - Storage, Bulking, And/Or Transfer Off Site--No Treatment/Reovery (H010-H129) Or (H131-H135)
Tons:	32.10900
Year:	2018
Gepaid:	CAL000416271
TSD EPA ID:	NVT330010000
CA Waste Code:	222 - Oil/water separation sludge
Disposal Method:	H132 - Landfill Or Surface Impoundment That Will Be Closed As Landfill( To Include On-Site Treatment And/Or Stabilization)
Tons:	0.70000
Year:	2017
Gepaid:	CAL000416271
TSD EPA ID:	NVT330010000
CA Waste Code:	222 - Oil/water separation sludge
Disposal Method:	H039 - Other Recovery Of Reclamation For Reuse Including Acid Regeneration, Organics Recovery Ect
Tons:	0.2
Year:	2017
Gepaid:	CAL000416271
TSD EPA ID:	NVT330010000
CA Waste Code:	222 - Oil/water separation sludge
Disposal Method:	H132 - Landfill Or Surface Impoundment That Will Be Closed As Landfill( To Include On-Site Treatment And/Or Stabilization)
Tons:	0.2
Year:	2016
Gepaid:	CAL000416271
TSD EPA ID:	NVT330010000
CA Waste Code:	222 - Oil/water separation sludge
Disposal Method:	H132 - Landfill Or Surface Impoundment That Will Be Closed As Landfill( To Include On-Site Treatment And/Or Stabilization)
Tons:	0.3
Year:	2016
Gepaid:	CAL000416271
TSD EPA ID:	ARD981057870
CA Waste Code:	214 - Unspecified solvent mixture
Disposal Method:	H061 - Fuel Blending Prior To Energy Recovery At Another Site

Map ID  
Direction  
Distance  
Elevation

MAP FINDINGS

Site

Database(s)

EDR ID Number  
EPA ID Number

**STANTON GRINDING (Continued)**

**S121020382**

Tons: 0.396

Additional Info:

Year: 2017  
Gen EPA ID: CAL000416271

Shipment Date: 20170116  
Creation Date: 5/9/2018 18:31:32  
Receipt Date: 20170126  
Manifest ID: 016654713JJK  
Trans EPA ID: CAR000188201  
Trans Name: ENVIROSERV  
Trans 2 EPA ID: CAD982030173  
Trans 2 Name: ECOLOGY CONTROL INDUSTRIES  
TSDf EPA ID: NVT330010000  
Trans Name: US ECOLOGY  
TSDf Alt EPA ID: Not reported  
TSDf Alt Name: Not reported  
Waste Code Description: 222 - Oil/water separation sludge  
RCRA Code: Not reported  
Meth Code: H039 - Other Recovery Of Reclamation For Reuse Including Acid  
Regeneration, Organics Recovery Ect

Quantity Tons: 0.2  
Waste Quantity: 400  
Quantity Unit: P  
Additional Code 1: Not reported  
Additional Code 2: Not reported  
Additional Code 3: Not reported  
Additional Code 4: Not reported  
Additional Code 5: Not reported

Shipment Date: 20170116  
Creation Date: 5/9/2018 18:31:32  
Receipt Date: 20170126  
Manifest ID: 016654713JJK  
Trans EPA ID: CAR000188201  
Trans Name: ENVIROSERV  
Trans 2 EPA ID: CAD982030173  
Trans 2 Name: ECOLOGY CONTROL INDUSTRIES  
TSDf EPA ID: NVT330010000  
Trans Name: US ECOLOGY  
TSDf Alt EPA ID: Not reported  
TSDf Alt Name: Not reported  
Waste Code Description: 222 - Oil/water separation sludge  
RCRA Code: Not reported  
Meth Code: H132 - Landfill Or Surface Impoundment That Will Be Closed As  
Landfill( To Include On-Site Treatment And/Or Stabilization)

Quantity Tons: 0.2  
Waste Quantity: 400  
Quantity Unit: P  
Additional Code 1: Not reported  
Additional Code 2: Not reported  
Additional Code 3: Not reported  
Additional Code 4: Not reported  
Additional Code 5: Not reported

Map ID  
Direction  
Distance  
Elevation

MAP FINDINGS

Site

Database(s)

EDR ID Number  
EPA ID Number

**STANTON GRINDING (Continued)**

**S121020382**

**HWTS:**

Name: STANTON GRINDING  
Address: 10529 DALE AVE  
Address 2: Not reported  
City,State,Zip: STANTON, CA 906802641  
EPA ID: CAL000416271  
Inactive Date: 06/30/2020  
Create Date: 04/15/2016  
Last Act Date: 07/20/2020  
Mailing Name: Not reported  
Mailing Address: 10529 DALE AVE  
Mailing Address 2: Not reported  
Mailing City,State,Zip: STANTON, CA 906802641  
Owner Name: TAMMY QUENTAL  
Owner Address: 10441 YANA DR  
Owner Address 2: Not reported  
Owner City,State,Zip: STANTON, CA 90680  
Contact Name: TAMMY QUENTAL  
Contact Address: 405 W IMPERIAL HWY  
Contact Address 2: Not reported  
City,State,Zip: LA HABRA, CA 90631

**NAICS:**

EPA ID: CAL000416271  
Create Date: 2016-04-15 14:25:03.440  
NAICS Code: 337215  
NAICS Description: Showcase, Partition, Shelving, and Locker Manufacturing  
Issued EPA ID Date: 2016-04-15 14:25:03.40000  
Inactive Date: 2020-06-30 00:00:00  
Facility Name: STANTON GRINDING  
Facility Address: 10529 DALE AVE  
Facility Address 2: Not reported  
Facility City: STANTON  
Facility County: Not reported  
Facility State: CA  
Facility Zip: 906802641

**E30** **BEACH CITY GRINDING INC**  
**10553 DALE AVE**  
**STANTON, CA 90680**

**< 1/8**  
**1 ft.**

**Site 3 of 41 in cluster E**

**HAZNET** **S113126338**  
**HWTS** **N/A**

**Relative:**  
**Higher**  
**Actual:**  
**72 ft.**

**HAZNET:**  
Name: BEACH CITY GRINDING INC  
Address: 10553 DALE AVE  
Address 2: Not reported  
City,State,Zip: STANTON, CA 906800000  
Contact: JIM JONES  
Telephone: 7148215501  
Mailing Name: Not reported  
Mailing Address: 10553 DALE AVE.  
  
Year: 2018  
Gepaid: CAL000270049  
TSD EPA ID: CAD097030993  
CA Waste Code: 491 - Unspecified sludge waste

Map ID  
Direction  
Distance  
Elevation

MAP FINDINGS

Site

Database(s)

EDR ID Number  
EPA ID Number

**BEACH CITY GRINDING INC (Continued)**

**S113126338**

Disposal Method:	H141 - Storage, Bulking, And/Or Transfer Off Site--No Treatment/Reovery (H010-H129) Or (H131-H135)
Tons:	0.80000
Year:	2018
Gepaid:	CAL000270049
TSD EPA ID:	MXC130619001
CA Waste Code:	214 - Unspecified solvent mixture
Disposal Method:	H020 - Solvents Recovery
Tons:	0.39600
Year:	2018
Gepaid:	CAL000270049
TSD EPA ID:	MXC130619001
CA Waste Code:	214 - Unspecified solvent mixture
Disposal Method:	H039 - Other Recovery Of Reclamation For Reuse Including Acid Regeneration, Organics Recovery Ect
Tons:	0.19800
Year:	2017
Gepaid:	CAL000270049
TSD EPA ID:	MXC130619001
CA Waste Code:	214 - Unspecified solvent mixture
Disposal Method:	H020 - Solvents Recovery
Tons:	0.198
Year:	2017
Gepaid:	CAL000270049
TSD EPA ID:	MXC130619001
CA Waste Code:	214 - Unspecified solvent mixture
Disposal Method:	H020 - Solvents Recovery
Tons:	0.198
Year:	2017
Gepaid:	CAL000270049
TSD EPA ID:	CAD097030993
CA Waste Code:	491 - Unspecified sludge waste
Disposal Method:	H141 - Storage, Bulking, And/Or Transfer Off Site--No Treatment/Reovery (H010-H129) Or (H131-H135)
Tons:	2.3
Year:	2016
Gepaid:	CAL000270049
TSD EPA ID:	CAD097030993
CA Waste Code:	491 - Unspecified sludge waste
Disposal Method:	H141 - Storage, Bulking, And/Or Transfer Off Site--No Treatment/Reovery (H010-H129) Or (H131-H135)
Tons:	0.8
Year:	2016
Gepaid:	CAL000270049
TSD EPA ID:	MXC130619001
CA Waste Code:	214 - Unspecified solvent mixture
Disposal Method:	H020 - Solvents Recovery
Tons:	0.18
Year:	2015



Map ID  
Direction  
Distance  
Elevation

MAP FINDINGS

Site

Database(s)

EDR ID Number  
EPA ID Number

**BEACH CITY GRINDING INC (Continued)**

**S113126338**

Gepaid: CAL000270049  
TSD EPA ID: MXC130619001  
CA Waste Code: 214 - Unspecified solvent mixture  
Disposal Method: H020 - Solvents Recovery  
Tons: 0.198  
  
Year: 2015  
Gepaid: CAL000270049  
TSD EPA ID: CAD097030993  
CA Waste Code: 491 - Unspecified sludge waste  
Disposal Method: H141 - Storage, Bulking, And/Or Transfer Off Site--No  
Treatment/Reovery (H010-H129) Or (H131-H135)  
Tons: 0.8

[Click this hyperlink](#) while viewing on your computer to access  
26 additional CA HAZNET: record(s) in the EDR Site Report.

**Additional Info:**

Year: 2008  
Gen EPA ID: CAL000270049  
  
Shipment Date: 20081205  
Creation Date: 2/4/2009 18:30:35  
Receipt Date: 20081211  
Manifest ID: 004271368JJJ  
Trans EPA ID: CAR000129759  
Trans Name: HAZARDOUS WASTE TRANSPORTATION SERVICES INC  
Trans 2 EPA ID: Not reported  
Trans 2 Name: Not reported  
TSDF EPA ID: CAD097030993  
Trans Name: SIEMENS WATER TECHNOLOGIES CORP  
TSDF Alt EPA ID: Not reported  
TSDF Alt Name: Not reported  
Waste Code Description: 352 - Other organic solids  
RCRA Code: Not reported  
Meth Code: H141 - Storage, Bulking, And/Or Transfer Off Site--No  
Treatment/Reovery (H010-H129) Or (H131-H135)  
  
Quantity Tons: 0.8  
Waste Quantity: 1600  
Quantity Unit: P  
Additional Code 1: Not reported  
Additional Code 2: Not reported  
Additional Code 3: Not reported  
Additional Code 4: Not reported  
Additional Code 5: Not reported  
  
Shipment Date: 20081205  
Creation Date: 4/29/2009 18:30:08  
Receipt Date: 20081211  
Manifest ID: 004271369JJJ  
Trans EPA ID: CAR000129759  
Trans Name: HAZARDOUS WASTE TRANSPORTATION SERVICES INC  
Trans 2 EPA ID: Not reported  
Trans 2 Name: Not reported  
TSDF EPA ID: CAD008252405  
Trans Name: PACIFIC RESOURCE RECOVERY

Map ID  
Direction  
Distance  
Elevation

MAP FINDINGS

Site

Database(s)

EDR ID Number  
EPA ID Number

**BEACH CITY GRINDING INC (Continued)**

**S113126338**

TSDf Alt EPA ID: Not reported  
TSDf Alt Name: Not reported  
Waste Code Description: 214 - Unspecified solvent mixture  
RCRA Code: Not reported  
Meth Code: H061 - Fuel Blending Prior To Energy Recovery At Another Site  
Quantity Tons: 0.198  
Waste Quantity: 55  
Quantity Unit: G  
Additional Code 1: Not reported  
Additional Code 2: Not reported  
Additional Code 3: Not reported  
Additional Code 4: Not reported  
Additional Code 5: Not reported

Shipment Date: 20081007  
Creation Date: 3/30/2009 18:30:08  
Receipt Date: 20081009  
Manifest ID: 004270929JJK  
Trans EPA ID: CAR000129759  
Trans Name: HAZARDOUS WASTE TRANSPORTATION SERVICES INC  
Trans 2 EPA ID: Not reported  
Trans 2 Name: Not reported  
TSDf EPA ID: CAD008252405  
Trans Name: PACIFIC RESOURCE RECOVERY  
TSDf Alt EPA ID: Not reported  
TSDf Alt Name: Not reported  
Waste Code Description: 214 - Unspecified solvent mixture  
RCRA Code: Not reported  
Meth Code: H061 - Fuel Blending Prior To Energy Recovery At Another Site  
Quantity Tons: 0.198  
Waste Quantity: 55  
Quantity Unit: G  
Additional Code 1: Not reported  
Additional Code 2: Not reported  
Additional Code 3: Not reported  
Additional Code 4: Not reported  
Additional Code 5: Not reported

Shipment Date: 20081007  
Creation Date: 11/17/2008 18:30:08  
Receipt Date: 20081009  
Manifest ID: 004270928JJK  
Trans EPA ID: CAR000129759  
Trans Name: HAZARDOUS WASTE TRANSPORTATION SERVICES INC  
Trans 2 EPA ID: Not reported  
Trans 2 Name: Not reported  
TSDf EPA ID: CAD097030993  
Trans Name: SIEMENS WATER TECHNOLOGIES CORP  
TSDf Alt EPA ID: Not reported  
TSDf Alt Name: Not reported  
Waste Code Description: 352 - Other organic solids  
RCRA Code: Not reported  
Meth Code: H141 - Storage, Bulking, And/Or Transfer Off Site--No Treatment/Recovery (H010-H129) Or (H131-H135)  
Quantity Tons: 0.45  
Waste Quantity: 900  
Quantity Unit: P

Map ID  
Direction  
Distance  
Elevation

MAP FINDINGS

Site

Database(s)

EDR ID Number  
EPA ID Number

**BEACH CITY GRINDING INC (Continued)**

**S113126338**

Additional Code 1:	Not reported
Additional Code 2:	Not reported
Additional Code 3:	Not reported
Additional Code 4:	Not reported
Additional Code 5:	Not reported
Shipment Date:	20080731
Creation Date:	9/12/2008 18:30:07
Receipt Date:	20080807
Manifest ID:	004269862JJK
Trans EPA ID:	CAR000129759
Trans Name:	HAZARDOUS WASTE TRANSPORTATION SERVICES INC
Trans 2 EPA ID:	Not reported
Trans 2 Name:	Not reported
TSDF EPA ID:	CAD097030993
Trans Name:	SIEMENS WATER TECHNOLOGIES CORP
TSDF Alt EPA ID:	Not reported
TSDF Alt Name:	Not reported
Waste Code Description:	352 - Other organic solids
RCRA Code:	Not reported
Meth Code:	H141 - Storage, Bulking, And/Or Transfer Off Site--No Treatment/Reovery (H010-H129) Or (H131-H135)
Quantity Tons:	0.4
Waste Quantity:	800
Quantity Unit:	P
Additional Code 1:	Not reported
Additional Code 2:	Not reported
Additional Code 3:	Not reported
Additional Code 4:	Not reported
Additional Code 5:	Not reported
Shipment Date:	20080731
Creation Date:	1/15/2009 18:30:42
Receipt Date:	20080807
Manifest ID:	004269863JJK
Trans EPA ID:	CAR000129759
Trans Name:	HAZARDOUS WASTE TRANSPORTATION SERVICES INC
Trans 2 EPA ID:	Not reported
Trans 2 Name:	Not reported
TSDF EPA ID:	CAD008252405
Trans Name:	PACIFIC RESOURCE RECOVERY
TSDF Alt EPA ID:	Not reported
TSDF Alt Name:	Not reported
Waste Code Description:	214 - Unspecified solvent mixture
RCRA Code:	Not reported
Meth Code:	H061 - Fuel Blending Prior To Energy Recovery At Another Site
Quantity Tons:	0.198
Waste Quantity:	55
Quantity Unit:	G
Additional Code 1:	Not reported
Additional Code 2:	Not reported
Additional Code 3:	Not reported
Additional Code 4:	Not reported
Additional Code 5:	Not reported
Shipment Date:	20080528
Creation Date:	8/7/2008 18:30:15

Map ID  
Direction  
Distance  
Elevation

MAP FINDINGS

Site

Database(s)

EDR ID Number  
EPA ID Number

**BEACH CITY GRINDING INC (Continued)**

**S113126338**

Receipt Date:	20080605
Manifest ID:	003027421JJK
Trans EPA ID:	CAR000129759
Trans Name:	HAZARDOUS WASTE TRANSPORTATION SERVICES INC
Trans 2 EPA ID:	Not reported
Trans 2 Name:	Not reported
TSDf EPA ID:	CAD097030993
Trans Name:	SIEMENS WATER TECHNOLOGIES CORP
TSDf Alt EPA ID:	Not reported
TSDf Alt Name:	Not reported
Waste Code Description:	352 - Other organic solids
RCRA Code:	Not reported
Meth Code:	H141 - Storage, Bulking, And/Or Transfer Off Site--No Treatment/Recovery (H010-H129) Or (H131-H135)
Quantity Tons:	0.8
Waste Quantity:	1600
Quantity Unit:	P
Additional Code 1:	Not reported
Additional Code 2:	Not reported
Additional Code 3:	Not reported
Additional Code 4:	Not reported
Additional Code 5:	Not reported
Shipment Date:	20080528
Creation Date:	11/17/2008 18:30:24
Receipt Date:	20080605
Manifest ID:	003027422JJK
Trans EPA ID:	CAR000129759
Trans Name:	HAZARDOUS WASTE TRANSPORTATION SERVICES INC
Trans 2 EPA ID:	Not reported
Trans 2 Name:	Not reported
TSDf EPA ID:	CAD008252405
Trans Name:	PACIFIC RESOURCE RECOVERY
TSDf Alt EPA ID:	Not reported
TSDf Alt Name:	Not reported
Waste Code Description:	214 - Unspecified solvent mixture
RCRA Code:	Not reported
Meth Code:	H061 - Fuel Blending Prior To Energy Recovery At Another Site
Quantity Tons:	0.198
Waste Quantity:	55
Quantity Unit:	G
Additional Code 1:	Not reported
Additional Code 2:	Not reported
Additional Code 3:	Not reported
Additional Code 4:	Not reported
Additional Code 5:	Not reported
Shipment Date:	20080229
Creation Date:	4/22/2008 18:30:30
Receipt Date:	20080306
Manifest ID:	003025841JJK
Trans EPA ID:	CAR000129759
Trans Name:	HAZARDOUS WASTE TRANSPORTATION SERVICES INC
Trans 2 EPA ID:	Not reported
Trans 2 Name:	Not reported
TSDf EPA ID:	CAD097030993
Trans Name:	SIEMENS WATER TECHNOLOGIES CORP

Map ID  
Direction  
Distance  
Elevation

MAP FINDINGS

Site

Database(s)

EDR ID Number  
EPA ID Number

**BEACH CITY GRINDING INC (Continued)**

**S113126338**

TSDf Alt EPA ID:	Not reported
TSDf Alt Name:	Not reported
Waste Code Description:	352 - Other organic solids
RCRA Code:	Not reported
Meth Code:	H141 - Storage, Bulking, And/Or Transfer Off Site--No Treatment/Recovery (H010-H129) Or (H131-H135)
Quantity Tons:	0.175
Waste Quantity:	350
Quantity Unit:	P
Additional Code 1:	Not reported
Additional Code 2:	Not reported
Additional Code 3:	Not reported
Additional Code 4:	Not reported
Additional Code 5:	Not reported
Shipment Date:	20080229
Creation Date:	8/7/2008 18:30:28
Receipt Date:	20080306
Manifest ID:	003025842JJK
Trans EPA ID:	CAR000129759
Trans Name:	HAZARDOUS WASTE TRANSPORTATION SERVICES INC
Trans 2 EPA ID:	Not reported
Trans 2 Name:	Not reported
TSDf EPA ID:	CAD008252405
Trans Name:	PACIFIC RESOURCE RECOVERY
TSDf Alt EPA ID:	Not reported
TSDf Alt Name:	Not reported
Waste Code Description:	214 - Unspecified solvent mixture
RCRA Code:	Not reported
Meth Code:	H061 - Fuel Blending Prior To Energy Recovery At Another Site
Quantity Tons:	0.198
Waste Quantity:	55
Quantity Unit:	G
Additional Code 1:	Not reported
Additional Code 2:	Not reported
Additional Code 3:	Not reported
Additional Code 4:	Not reported
Additional Code 5:	Not reported

**Additional Info:**

Year:	2013
Gen EPA ID:	CAL000270049

Shipment Date:	20131015
Creation Date:	3/12/2014 22:15:10
Receipt Date:	20131025
Manifest ID:	012136419JJK
Trans EPA ID:	CAR000129759
Trans Name:	HAZARDOUS WASTE TRANSPORTATION SERVICES INC
Trans 2 EPA ID:	CAR000163824
Trans 2 Name:	TRIMSA USA INC
TSDf EPA ID:	02-IV-99-10
Trans Name:	RECICLADORA TEMARRY DE MEXICO SA DE CV
TSDf Alt EPA ID:	Not reported
TSDf Alt Name:	Not reported
Waste Code Description:	214 - Unspecified solvent mixture
RCRA Code:	Not reported

Map ID  
Direction  
Distance  
Elevation

MAP FINDINGS

Site

Database(s)

EDR ID Number  
EPA ID Number

**BEACH CITY GRINDING INC (Continued)**

**S113126338**

Meth Code:	H020 - Solvents Recovery
Quantity Tons:	0.18
Waste Quantity:	50
Quantity Unit:	G
Additional Code 1:	Not reported
Additional Code 2:	Not reported
Additional Code 3:	Not reported
Additional Code 4:	Not reported
Additional Code 5:	Not reported
Shipment Date:	20131015
Creation Date:	12/4/2013 22:15:18
Receipt Date:	20131017
Manifest ID:	012136418JJK
Trans EPA ID:	CAR000129759
Trans Name:	HAZARDOUS WASTE TRANSPORTATION SERVICES INC
Trans 2 EPA ID:	Not reported
Trans 2 Name:	Not reported
TSDf EPA ID:	CAD097030993
Trans Name:	SIEMENS WATER TECHNOLOGIES LLC
TSDf Alt EPA ID:	Not reported
TSDf Alt Name:	Not reported
Waste Code Description:	491 - Unspecified sludge waste
RCRA Code:	Not reported
Meth Code:	H141 - Storage, Bulking, And/Or Transfer Off Site--No Treatment/Reovery (H010-H129) Or (H131-H135)
Quantity Tons:	1.35
Waste Quantity:	2700
Quantity Unit:	P
Additional Code 1:	Not reported
Additional Code 2:	Not reported
Additional Code 3:	Not reported
Additional Code 4:	Not reported
Additional Code 5:	Not reported
Additional Info:	
Year:	2007
Gen EPA ID:	CAL000270049
Shipment Date:	20071109
Creation Date:	2/29/2008 18:30:19
Receipt Date:	20071115
Manifest ID:	003025130JJK
Trans EPA ID:	CAR000129759
Trans Name:	HAZARDOUS WASTE TRANSPORTATION SERVICES INC
Trans 2 EPA ID:	Not reported
Trans 2 Name:	Not reported
TSDf EPA ID:	CAD097030993
Trans Name:	SIEMENS WATER TECHNOLOGIES CORP
TSDf Alt EPA ID:	Not reported
TSDf Alt Name:	Not reported
Waste Code Description:	352 - Other organic solids
RCRA Code:	Not reported
Meth Code:	H141 - Storage, Bulking, And/Or Transfer Off Site--No Treatment/Reovery (H010-H129) Or (H131-H135)
Quantity Tons:	0.35
Waste Quantity:	700

Map ID  
Direction  
Distance  
Elevation

MAP FINDINGS

Site

Database(s)

EDR ID Number  
EPA ID Number

**BEACH CITY GRINDING INC (Continued)**

**S113126338**

Quantity Unit:	P
Additional Code 1:	Not reported
Additional Code 2:	Not reported
Additional Code 3:	Not reported
Additional Code 4:	Not reported
Additional Code 5:	Not reported
Shipment Date:	20071109
Creation Date:	4/22/2008 18:30:17
Receipt Date:	20071114
Manifest ID:	003025131JJK
Trans EPA ID:	CAR000129759
Trans Name:	HAZARDOUS WASTE TRANSPORTATION SERVICES INC
Trans 2 EPA ID:	Not reported
Trans 2 Name:	Not reported
TSDf EPA ID:	CAD008252405
Trans Name:	PACIFIC RESOURCE RECOVERY
TSDf Alt EPA ID:	Not reported
TSDf Alt Name:	Not reported
Waste Code Description:	214 - Unspecified solvent mixture
RCRA Code:	Not reported
Meth Code:	H061 - Fuel Blending Prior To Energy Recovery At Another Site
Quantity Tons:	0.198
Waste Quantity:	55
Quantity Unit:	G
Additional Code 1:	Not reported
Additional Code 2:	Not reported
Additional Code 3:	Not reported
Additional Code 4:	Not reported
Additional Code 5:	Not reported
Shipment Date:	20070905
Creation Date:	3/11/2008 18:30:17
Receipt Date:	20070913
Manifest ID:	003021214JJK
Trans EPA ID:	CAR000129759
Trans Name:	HAZARDOUS WASTE TRANSPORTATION SERVICES INC
Trans 2 EPA ID:	Not reported
Trans 2 Name:	Not reported
TSDf EPA ID:	CAD008252405
Trans Name:	PACIFIC RESOURCE RECOVERY
TSDf Alt EPA ID:	Not reported
TSDf Alt Name:	Not reported
Waste Code Description:	214 - Unspecified solvent mixture
RCRA Code:	Not reported
Meth Code:	H061 - Fuel Blending Prior To Energy Recovery At Another Site
Quantity Tons:	0.198
Waste Quantity:	55
Quantity Unit:	G
Additional Code 1:	Not reported
Additional Code 2:	Not reported
Additional Code 3:	Not reported
Additional Code 4:	Not reported
Additional Code 5:	Not reported
Shipment Date:	20070905
Creation Date:	11/5/2007 18:30:51

Map ID  
Direction  
Distance  
Elevation

MAP FINDINGS

Site

Database(s)

EDR ID Number  
EPA ID Number

**BEACH CITY GRINDING INC (Continued)**

**S113126338**

Receipt Date: 20070913  
Manifest ID: 003021213JJK  
Trans EPA ID: CAR000129759  
Trans Name: HAZARDOUS WASTE TRANSPORTATION SERVICES INC  
Trans 2 EPA ID: Not reported  
Trans 2 Name: Not reported  
TSDf EPA ID: CAD097030993  
Trans Name: SIEMENS WATER TECHNOLOGIES CORP  
TSDf Alt EPA ID: Not reported  
TSDf Alt Name: Not reported  
Waste Code Description: 352 - Other organic solids  
RCRA Code: Not reported  
Meth Code: H141 - Storage, Bulking, And/Or Transfer Off Site--No  
Treatment/Reovery (H010-H129) Or (H131-H135)  
  
Quantity Tons: 0.8  
Waste Quantity: 1600  
Quantity Unit: P  
Additional Code 1: Not reported  
Additional Code 2: Not reported  
Additional Code 3: Not reported  
Additional Code 4: Not reported  
Additional Code 5: Not reported  
  
Shipment Date: 20070716  
Creation Date: 11/5/2007 18:30:06  
Receipt Date: 20070719  
Manifest ID: 000407866JJK  
Trans EPA ID: CAR000129759  
Trans Name: HAZARDOUS WASTE TRANSPORTATION SERVICES INC  
Trans 2 EPA ID: Not reported  
Trans 2 Name: Not reported  
TSDf EPA ID: CAD097030993  
Trans Name: SIEMENS WATER TECHNOLOGIES CORP  
TSDf Alt EPA ID: Not reported  
TSDf Alt Name: Not reported  
Waste Code Description: 352 - Other organic solids  
RCRA Code: Not reported  
Meth Code: H141 - Storage, Bulking, And/Or Transfer Off Site--No  
Treatment/Reovery (H010-H129) Or (H131-H135)  
  
Quantity Tons: 0.4  
Waste Quantity: 800  
Quantity Unit: P  
Additional Code 1: Not reported  
Additional Code 2: Not reported  
Additional Code 3: Not reported  
Additional Code 4: Not reported  
Additional Code 5: Not reported  
  
Shipment Date: 20070611  
Creation Date: 10/23/2007 18:30:22  
Receipt Date: 20070614  
Manifest ID: 000407690JJK  
Trans EPA ID: CAR000129759  
Trans Name: HAZARDOUS WASTE TRANSPORTATION SERVICES INC  
Trans 2 EPA ID: Not reported  
Trans 2 Name: Not reported  
TSDf EPA ID: CAD097030993



Map ID  
Direction  
Distance  
Elevation

MAP FINDINGS

Site

Database(s)

EDR ID Number  
EPA ID Number

**BEACH CITY GRINDING INC (Continued)**

**S113126338**

Trans Name:	SIEMENS WATER TECHNOLOGIES CORP
TSDF Alt EPA ID:	Not reported
TSDF Alt Name:	Not reported
Waste Code Description:	352 - Other organic solids
RCRA Code:	Not reported
Meth Code:	H141 - Storage, Bulking, And/Or Transfer Off Site--No Treatment/Reovery (H010-H129) Or (H131-H135)
Quantity Tons:	0.8
Waste Quantity:	1600
Quantity Unit:	P
Additional Code 1:	Not reported
Additional Code 2:	Not reported
Additional Code 3:	Not reported
Additional Code 4:	Not reported
Additional Code 5:	Not reported
Shipment Date:	20070611
Creation Date:	1/25/2008 18:30:52
Receipt Date:	20070614
Manifest ID:	000407689JJJ
Trans EPA ID:	CAR000129759
Trans Name:	HAZARDOUS WASTE TRANSPORTATION SERVICES INC
Trans 2 EPA ID:	Not reported
Trans 2 Name:	Not reported
TSDF EPA ID:	CAD008252405
Trans Name:	PACIFIC RESOURCE RECOVERY
TSDF Alt EPA ID:	Not reported
TSDF Alt Name:	Not reported
Waste Code Description:	214 - Unspecified solvent mixture
RCRA Code:	Not reported
Meth Code:	H061 - Fuel Blending Prior To Energy Recovery At Another Site
Quantity Tons:	0.162
Waste Quantity:	45
Quantity Unit:	G
Additional Code 1:	Not reported
Additional Code 2:	Not reported
Additional Code 3:	Not reported
Additional Code 4:	Not reported
Additional Code 5:	Not reported
Shipment Date:	20070430
Creation Date:	8/28/2007 18:30:05
Receipt Date:	20070503
Manifest ID:	000415462JJJ
Trans EPA ID:	CAR000129759
Trans Name:	HAZARDOUS WASTE TRANSPORTATION SERVICES INC
Trans 2 EPA ID:	Not reported
Trans 2 Name:	Not reported
TSDF EPA ID:	CAD097030993
Trans Name:	SIEMENS WATER TECHNOLOGIES CORP
TSDF Alt EPA ID:	Not reported
TSDF Alt Name:	Not reported
Waste Code Description:	214 - Unspecified solvent mixture
RCRA Code:	Not reported
Meth Code:	H141 - Storage, Bulking, And/Or Transfer Off Site--No Treatment/Reovery (H010-H129) Or (H131-H135)
Quantity Tons:	0.3

Map ID  
Direction  
Distance  
Elevation

MAP FINDINGS

Site

Database(s)

EDR ID Number  
EPA ID Number

**BEACH CITY GRINDING INC (Continued)**

**S113126338**

Waste Quantity:	600
Quantity Unit:	P
Additional Code 1:	Not reported
Additional Code 2:	Not reported
Additional Code 3:	Not reported
Additional Code 4:	Not reported
Additional Code 5:	Not reported
Shipment Date:	20070430
Creation Date:	12/20/2007 18:30:14
Receipt Date:	20070503
Manifest ID:	000415461JJK
Trans EPA ID:	CAR000129759
Trans Name:	HAZARDOUS WASTE TRANSPORTATION SERVICES INC
Trans 2 EPA ID:	Not reported
Trans 2 Name:	Not reported
TSDf EPA ID:	CAD008252405
Trans Name:	PACIFIC RESOURCE RECOVERY
TSDf Alt EPA ID:	Not reported
TSDf Alt Name:	Not reported
Waste Code Description:	214 - Unspecified solvent mixture
RCRA Code:	Not reported
Meth Code:	H061 - Fuel Blending Prior To Energy Recovery At Another Site
Quantity Tons:	0.198
Waste Quantity:	55
Quantity Unit:	G
Additional Code 1:	Not reported
Additional Code 2:	Not reported
Additional Code 3:	Not reported
Additional Code 4:	Not reported
Additional Code 5:	Not reported
Shipment Date:	20070305
Creation Date:	2/23/2008 18:30:29
Receipt Date:	20070308
Manifest ID:	000415100JJK
Trans EPA ID:	CAR000129759
Trans Name:	HAZARDOUS WASTE TRANSPORTATION SERVICES INC
Trans 2 EPA ID:	Not reported
Trans 2 Name:	Not reported
TSDf EPA ID:	CAD097030993
Trans Name:	SIEMENS WATER TECHNOLOGIES CORP
TSDf Alt EPA ID:	Not reported
TSDf Alt Name:	Not reported
Waste Code Description:	214 - Unspecified solvent mixture
RCRA Code:	Not reported
Meth Code:	H141 - Storage, Bulking, And/Or Transfer Off Site--No Treatment/Reovery (H010-H129) Or (H131-H135)
Quantity Tons:	0.5
Waste Quantity:	1000
Quantity Unit:	P
Additional Code 1:	Not reported
Additional Code 2:	Not reported
Additional Code 3:	Not reported
Additional Code 4:	Not reported
Additional Code 5:	Not reported

Map ID  
Direction  
Distance  
Elevation

MAP FINDINGS

Site

Database(s)

EDR ID Number  
EPA ID Number

**BEACH CITY GRINDING INC (Continued)**

**S113126338**

Additional Info:

Year: 2014  
Gen EPA ID: CAL000270049

Shipment Date: 20140722  
Creation Date: 10/19/2014 22:15:07  
Receipt Date: 20140730  
Manifest ID: 012887491JJK  
Trans EPA ID: CAR000129759  
Trans Name: HAZARDOUS WASTE TRANSPORTATION SERVICES INC  
Trans 2 EPA ID: CAR000163824  
Trans 2 Name: TRIMSA USA INC  
TSDF EPA ID: 02-IV-99-10  
Trans Name: RECICLADORA TEMARRY DE MEXICO SA DE CV  
TSDF Alt EPA ID: Not reported  
TSDF Alt Name: Not reported  
Waste Code Description: 214 - Unspecified solvent mixture  
RCRA Code: Not reported  
Meth Code: H020 - Solvents Recovery  
Quantity Tons: 0.198  
Waste Quantity: 55  
Quantity Unit: G  
Additional Code 1: Not reported  
Additional Code 2: Not reported  
Additional Code 3: Not reported  
Additional Code 4: Not reported  
Additional Code 5: Not reported

Shipment Date: 20140722  
Creation Date: 9/23/2014 22:15:24  
Receipt Date: 20140724  
Manifest ID: 012887490JJK  
Trans EPA ID: CAR000129759  
Trans Name: HAZARDOUS WASTE TRANSPORTATION SERVICES INC  
Trans 2 EPA ID: Not reported  
Trans 2 Name: Not reported  
TSDF EPA ID: CAD097030993  
Trans Name: EVOQUA WATER TECHNOLOGIES LLC  
TSDF Alt EPA ID: Not reported  
TSDF Alt Name: Not reported  
Waste Code Description: 491 - Unspecified sludge waste  
RCRA Code: Not reported  
Meth Code: H141 - Storage, Bulking, And/Or Transfer Off Site--No Treatment/Reovery (H010-H129) Or (H131-H135)  
Quantity Tons: 0.45  
Waste Quantity: 900  
Quantity Unit: P  
Additional Code 1: Not reported  
Additional Code 2: Not reported  
Additional Code 3: Not reported  
Additional Code 4: Not reported  
Additional Code 5: Not reported

Additional Info:

Year: 2017  
Gen EPA ID: CAL000270049

Map ID  
Direction  
Distance  
Elevation

MAP FINDINGS

Site

Database(s)

EDR ID Number  
EPA ID Number

**BEACH CITY GRINDING INC (Continued)**

**S113126338**

Shipment Date:	20171220
Creation Date:	8/7/2018 18:30:40
Receipt Date:	20171228
Manifest ID:	017525800JJK
Trans EPA ID:	CAR000129759
Trans Name:	HAZARDOUS WASTE TRANSPORTATION SERVICES INC
Trans 2 EPA ID:	Not reported
Trans 2 Name:	Not reported
TSDf EPA ID:	CAD097030993
Trans Name:	US ECOLOGY VERNON
TSDf Alt EPA ID:	Not reported
TSDf Alt Name:	Not reported
Waste Code Description:	491 - Unspecified sludge waste
RCRA Code:	Not reported
Meth Code:	H141 - Storage, Bulking, And/Or Transfer Off Site--No Treatment/Reovery (H010-H129) Or (H131-H135)
Quantity Tons:	0.25
Waste Quantity:	500
Quantity Unit:	P
Additional Code 1:	Not reported
Additional Code 2:	Not reported
Additional Code 3:	Not reported
Additional Code 4:	Not reported
Additional Code 5:	Not reported
Shipment Date:	20171220
Creation Date:	10/26/2018 18:30:27
Receipt Date:	20180104
Manifest ID:	017525801JJK
Trans EPA ID:	CAR000129759
Trans Name:	HAZARDOUS WASTE TRANSPORTATION SERVICES INC
Trans 2 EPA ID:	CAR000163824
Trans 2 Name:	TRIMSA USA
TSDf EPA ID:	MXC130619001
Trans Name:	RECICLADORA TEMARRY DE MEXICO SA DE CV
TSDf Alt EPA ID:	Not reported
TSDf Alt Name:	Not reported
Waste Code Description:	214 - Unspecified solvent mixture
RCRA Code:	Not reported
Meth Code:	H020 - Solvents Recovery
Quantity Tons:	0.198
Waste Quantity:	55
Quantity Unit:	G
Additional Code 1:	Not reported
Additional Code 2:	Not reported
Additional Code 3:	Not reported
Additional Code 4:	Not reported
Additional Code 5:	Not reported
Shipment Date:	20170628
Creation Date:	5/19/2018 18:30:13
Receipt Date:	20170706
Manifest ID:	017523712JJK
Trans EPA ID:	CAR000129759
Trans Name:	HAZARDOUS WASTE TRANSPORTATION SERVICES INC
Trans 2 EPA ID:	Not reported
Trans 2 Name:	Not reported

Map ID  
Direction  
Distance  
Elevation

MAP FINDINGS

Site

Database(s)

EDR ID Number  
EPA ID Number

**BEACH CITY GRINDING INC (Continued)**

**S113126338**

TSDF EPA ID:	CAD097030993
Trans Name:	US ECOLOGY VERNON
TSDF Alt EPA ID:	Not reported
TSDF Alt Name:	Not reported
Waste Code Description:	491 - Unspecified sludge waste
RCRA Code:	Not reported
Meth Code:	H141 - Storage, Bulking, And/Or Transfer Off Site--No Treatment/Reovery (H010-H129) Or (H131-H135)
Quantity Tons:	1
Waste Quantity:	2000
Quantity Unit:	P
Additional Code 1:	Not reported
Additional Code 2:	Not reported
Additional Code 3:	Not reported
Additional Code 4:	Not reported
Additional Code 5:	Not reported
Shipment Date:	20170628
Creation Date:	7/11/2018 18:31:13
Receipt Date:	20170712
Manifest ID:	017523713JJK
Trans EPA ID:	CAR000129759
Trans Name:	HAZARDOUS WASTE TRANSPORTATION SERVICES INC
Trans 2 EPA ID:	CAR000163824
Trans 2 Name:	TRIMSA USA INC
TSDF EPA ID:	MXC130619001
Trans Name:	RECICLADORA TEMARRY DE MEXICO SA DE CV
TSDF Alt EPA ID:	Not reported
TSDF Alt Name:	Not reported
Waste Code Description:	214 - Unspecified solvent mixture
RCRA Code:	Not reported
Meth Code:	H020 - Solvents Recovery
Quantity Tons:	0.198
Waste Quantity:	55
Quantity Unit:	G
Additional Code 1:	Not reported
Additional Code 2:	Not reported
Additional Code 3:	Not reported
Additional Code 4:	Not reported
Additional Code 5:	Not reported
Shipment Date:	20170214
Creation Date:	5/17/2017 18:31:13
Receipt Date:	20170216
Manifest ID:	016700243JJK
Trans EPA ID:	CAR000129759
Trans Name:	HAZARDOUS WASTE TRANSPORTATION SERVICES, INC.
Trans 2 EPA ID:	Not reported
Trans 2 Name:	Not reported
TSDF EPA ID:	CAD097030993
Trans Name:	US ECOLOGY VERNON, INC.
TSDF Alt EPA ID:	Not reported
TSDF Alt Name:	Not reported
Waste Code Description:	491 - Unspecified sludge waste
RCRA Code:	Not reported
Meth Code:	H141 - Storage, Bulking, And/Or Transfer Off Site--No Treatment/Reovery (H010-H129) Or (H131-H135)

Map ID  
Direction  
Distance  
Elevation

MAP FINDINGS

Site

Database(s)

EDR ID Number  
EPA ID Number

**BEACH CITY GRINDING INC (Continued)**

**S113126338**

Quantity Tons: 1.05  
Waste Quantity: 2100  
Quantity Unit: P  
Additional Code 1: Not reported  
Additional Code 2: Not reported  
Additional Code 3: Not reported  
Additional Code 4: Not reported  
Additional Code 5: Not reported  
  
Shipment Date: 20170214  
Creation Date: 5/10/2018 18:30:36  
Receipt Date: 20170224  
Manifest ID: 016700244JJK  
Trans EPA ID: CAR000129759  
Trans Name: HAZARDOUS WASTE TRANSPORTATION SERVICES INC  
Trans 2 EPA ID: CAR000163824  
Trans 2 Name: TRIMSA USA  
TSDF EPA ID: MXC130619001  
Trans Name: RECICLADORA TEMARRY DE MEXICO SA DE CV  
TSDF Alt EPA ID: Not reported  
TSDF Alt Name: Not reported  
Waste Code Description: 214 - Unspecified solvent mixture  
RCRA Code: Not reported  
Meth Code: H020 - Solvents Recovery  
Quantity Tons: 0.198  
Waste Quantity: 55  
Quantity Unit: G  
Additional Code 1: Not reported  
Additional Code 2: Not reported  
Additional Code 3: Not reported  
Additional Code 4: Not reported  
Additional Code 5: Not reported

Additional Info:  
Year: 2004  
Gen EPA ID: CAL000270049

Shipment Date: 20040622  
Creation Date: 11/1/2004 9:00:46  
Receipt Date: 20040628  
Manifest ID: 96765187  
Trans EPA ID: CAR000129759  
Trans Name: HAZARDOUS WASTE TRANSPORTATION SERVICES INC  
Trans 2 EPA ID: Not reported  
Trans 2 Name: Not reported  
TSDF EPA ID: CAD044429835  
Trans Name: TERIS  
TSDF Alt EPA ID: CAD044429835  
TSDF Alt Name: Not reported  
Waste Code Description: 214 - Unspecified solvent mixture  
RCRA Code: Not reported  
Meth Code: R01 - Recycler  
Quantity Tons: 0.198  
Waste Quantity: 55  
Quantity Unit: G  
Additional Code 1: Not reported  
Additional Code 2: Not reported

Map ID  
Direction  
Distance  
Elevation

MAP FINDINGS

Site

Database(s)

EDR ID Number  
EPA ID Number

**BEACH CITY GRINDING INC (Continued)**

**S113126338**

Additional Code 3: Not reported  
Additional Code 4: Not reported  
Additional Code 5: Not reported

Additional Info:

Year: 2005  
Gen EPA ID: CAL000270049

Shipment Date: 20051021  
Creation Date: 3/12/2006 18:31:42  
Receipt Date: 20051024  
Manifest ID: 24151389  
Trans EPA ID: CAR000129759  
Trans Name: HAZARDOUS WASTE TRANSPORTATION SERVICES INC  
Trans 2 EPA ID: Not reported  
Trans 2 Name: Not reported  
TSDf EPA ID: CAD044429835  
Trans Name: TERIS  
TSDf Alt EPA ID: CAD044429835  
TSDf Alt Name: Not reported  
Waste Code Description: 214 - Unspecified solvent mixture  
RCRA Code: Not reported  
Meth Code: R01 - Recycler  
Quantity Tons: 0.198  
Waste Quantity: 55  
Quantity Unit: G  
Additional Code 1: Not reported  
Additional Code 2: Not reported  
Additional Code 3: Not reported  
Additional Code 4: Not reported  
Additional Code 5: Not reported

Shipment Date: 20051021  
Creation Date: 7/12/2006 18:31:35  
Receipt Date: 20051027  
Manifest ID: 24151388  
Trans EPA ID: CAR000129759  
Trans Name: HAZARDOUS WASTE TRANSPORTATION SERVICES INC  
Trans 2 EPA ID: Not reported  
Trans 2 Name: Not reported  
TSDf EPA ID: CAT080033681  
Trans Name: D/K ENVIRONMENTAL  
TSDf Alt EPA ID: CAT080033681  
TSDf Alt Name: Not reported  
Waste Code Description: 352 - Other organic solids  
RCRA Code: Not reported  
Meth Code: D80 - Disposal, Land Fill  
Quantity Tons: 0.9  
Waste Quantity: 1800  
Quantity Unit: P  
Additional Code 1: Not reported  
Additional Code 2: Not reported  
Additional Code 3: Not reported  
Additional Code 4: Not reported  
Additional Code 5: Not reported

Shipment Date: 20050825

Map ID  
Direction  
Distance  
Elevation

MAP FINDINGS

Site

Database(s)

EDR ID Number  
EPA ID Number

**BEACH CITY GRINDING INC (Continued)**

**S113126338**

Creation Date: 5/24/2006 18:31:13  
Receipt Date: 20050901  
Manifest ID: 24151345  
Trans EPA ID: CAR000129759  
Trans Name: HAZARDOUS WASTE TRANSPORTATION SERVICES INC  
Trans 2 EPA ID: Not reported  
Trans 2 Name: Not reported  
TSDF EPA ID: CAT080033681  
Trans Name: D/K ENVIRONMENTAL  
TSDF Alt EPA ID: CAT080033681  
TSDF Alt Name: Not reported  
Waste Code Description: 223 - Unspecified oil-containing waste  
RCRA Code: Not reported  
Meth Code: D80 - Disposal, Land Fill  
Quantity Tons: 0.445  
Waste Quantity: 890  
Quantity Unit: P  
Additional Code 1: Not reported  
Additional Code 2: Not reported  
Additional Code 3: Not reported  
Additional Code 4: Not reported  
Additional Code 5: Not reported

Shipment Date: 20050825  
Creation Date: 5/24/2006 18:31:13  
Receipt Date: 20050901  
Manifest ID: 24151345  
Trans EPA ID: CAR000129759  
Trans Name: HAZARDOUS WASTE TRANSPORTATION SERVICES INC  
Trans 2 EPA ID: Not reported  
Trans 2 Name: Not reported  
TSDF EPA ID: CAT080033681  
Trans Name: D/K ENVIRONMENTAL  
TSDF Alt EPA ID: CAT080033681  
TSDF Alt Name: Not reported  
Waste Code Description: 352 - Other organic solids  
RCRA Code: Not reported  
Meth Code: D80 - Disposal, Land Fill  
Quantity Tons: 0.445  
Waste Quantity: 890  
Quantity Unit: P  
Additional Code 1: Not reported  
Additional Code 2: Not reported  
Additional Code 3: Not reported  
Additional Code 4: Not reported  
Additional Code 5: Not reported

Shipment Date: 20050825  
Creation Date: 4/13/2006 18:45:56  
Receipt Date: 20050829  
Manifest ID: 24151078  
Trans EPA ID: CAR000129759  
Trans Name: HAZARDOUS WASTE TRANSPORTATION SERVICES INC  
Trans 2 EPA ID: Not reported  
Trans 2 Name: Not reported  
TSDF EPA ID: CAD044429835  
Trans Name: TERIS



Map ID  
Direction  
Distance  
Elevation

MAP FINDINGS

Site

Database(s)

EDR ID Number  
EPA ID Number

**BEACH CITY GRINDING INC (Continued)**

**S113126338**

TSDf Alt EPA ID:	CAD044429835
TSDf Alt Name:	Not reported
Waste Code Description:	214 - Unspecified solvent mixture
RCRA Code:	Not reported
Meth Code:	R01 - Recycler
Quantity Tons:	0.198
Waste Quantity:	55
Quantity Unit:	G
Additional Code 1:	Not reported
Additional Code 2:	Not reported
Additional Code 3:	Not reported
Additional Code 4:	Not reported
Additional Code 5:	Not reported
Shipment Date:	20050708
Creation Date:	10/11/2005 18:31:29
Receipt Date:	20050718
Manifest ID:	24150855
Trans EPA ID:	CAR000129759
Trans Name:	HAZARDOUS WASTE TRANSPORTATION SERVICES INC
Trans 2 EPA ID:	Not reported
Trans 2 Name:	Not reported
TSDf EPA ID:	CAD044429835
Trans Name:	TERIS
TSDf Alt EPA ID:	CAD044429835
TSDf Alt Name:	Not reported
Waste Code Description:	214 - Unspecified solvent mixture
RCRA Code:	Not reported
Meth Code:	R01 - Recycler
Quantity Tons:	0.198
Waste Quantity:	55
Quantity Unit:	G
Additional Code 1:	Not reported
Additional Code 2:	Not reported
Additional Code 3:	Not reported
Additional Code 4:	Not reported
Additional Code 5:	Not reported
Shipment Date:	20050519
Creation Date:	7/27/2005 10:48:47
Receipt Date:	20050523
Manifest ID:	24149401
Trans EPA ID:	CAR000129759
Trans Name:	HAZARDOUS WASTE TRANSPORTATION SERVICES INC
Trans 2 EPA ID:	Not reported
Trans 2 Name:	Not reported
TSDf EPA ID:	CAD044429835
Trans Name:	TERIS
TSDf Alt EPA ID:	CAD044429835
TSDf Alt Name:	Not reported
Waste Code Description:	214 - Unspecified solvent mixture
RCRA Code:	NONE
Meth Code:	R01 - Recycler
Quantity Tons:	0.198
Waste Quantity:	55
Quantity Unit:	G
Additional Code 1:	Not reported

Map ID  
Direction  
Distance  
Elevation

MAP FINDINGS

Site

Database(s)

EDR ID Number  
EPA ID Number

**BEACH CITY GRINDING INC (Continued)**

**S113126338**

Additional Code 2:	Not reported
Additional Code 3:	Not reported
Additional Code 4:	Not reported
Additional Code 5:	Not reported
Shipment Date:	20050118
Creation Date:	4/20/2006 18:32:04
Receipt Date:	20050124
Manifest ID:	23847100
Trans EPA ID:	CAR000129759
Trans Name:	HAZARDOUS WASTE TRANSPORTATION SERVICES INC
Trans 2 EPA ID:	Not reported
Trans 2 Name:	Not reported
TSDf EPA ID:	CAD044429835
Trans Name:	TERIS
TSDf Alt EPA ID:	Not reported
TSDf Alt Name:	Not reported
Waste Code Description:	214 - Unspecified solvent mixture
RCRA Code:	NONE
Meth Code:	R01 - Recycler
Quantity Tons:	0.396
Waste Quantity:	110
Quantity Unit:	G
Additional Code 1:	Not reported
Additional Code 2:	Not reported
Additional Code 3:	Not reported
Additional Code 4:	Not reported
Additional Code 5:	Not reported

**Additional Info:**

Year:	2015
Gen EPA ID:	CAL000270049

Shipment Date:	20150708
Creation Date:	2/8/2016 22:17:27
Receipt Date:	20150722
Manifest ID:	014853733JJJ
Trans EPA ID:	CAR000129759
Trans Name:	HAZARDOUS WASTE TRANSPORTATION SERVICES INC
Trans 2 EPA ID:	CAR000163824
Trans 2 Name:	TRIMSA - USA - INC
TSDf EPA ID:	MXC130619001
Trans Name:	RECICLADORA TEMARRY DE MEXICO SA DE CV
TSDf Alt EPA ID:	Not reported
TSDf Alt Name:	Not reported
Waste Code Description:	214 - Unspecified solvent mixture
RCRA Code:	Not reported
Meth Code:	H020 - Solvents Recovery
Quantity Tons:	0.198
Waste Quantity:	55
Quantity Unit:	G
Additional Code 1:	Not reported
Additional Code 2:	Not reported
Additional Code 3:	Not reported
Additional Code 4:	Not reported
Additional Code 5:	Not reported

Map ID  
Direction  
Distance  
Elevation

MAP FINDINGS

Site

Database(s)

EDR ID Number  
EPA ID Number

**BEACH CITY GRINDING INC (Continued)**

**S113126338**

Shipment Date: 20150708  
Creation Date: 9/11/2015 22:15:30  
Receipt Date: 20150716  
Manifest ID: 014853732JJK  
Trans EPA ID: CAR000129759  
Trans Name: HAZARDOUS WASTE TRANSPORTATION SERVICES INC  
Trans 2 EPA ID: Not reported  
Trans 2 Name: Not reported  
TSDF EPA ID: CAD097030993  
Trans Name: EVOQUA WATER TECHNOLOGIES LLC  
TSDF Alt EPA ID: Not reported  
TSDF Alt Name: Not reported  
Waste Code Description: 491 - Unspecified sludge waste  
RCRA Code: Not reported  
Meth Code: H141 - Storage, Bulking, And/Or Transfer Off Site--No  
Treatment/Reovery (H010-H129) Or (H131-H135)  
  
Quantity Tons: 0.8  
Waste Quantity: 1600  
Quantity Unit: P  
Additional Code 1: Not reported  
Additional Code 2: Not reported  
Additional Code 3: Not reported  
Additional Code 4: Not reported  
Additional Code 5: Not reported

Additional Info:

Year: 2011  
Gen EPA ID: CAL000270049

Shipment Date: 20111129  
Creation Date: 3/13/2012 20:30:11  
Receipt Date: 20111201  
Manifest ID: 008839903JJK  
Trans EPA ID: CAR000129759  
Trans Name: HAZARDOUS WASTE TRANSPORTATION SERVICES INC  
Trans 2 EPA ID: Not reported  
Trans 2 Name: Not reported  
TSDF EPA ID: CAD097030993  
Trans Name: SIEMENS WATER TECHNOLOGIES CORP  
TSDF Alt EPA ID: Not reported  
TSDF Alt Name: Not reported  
Waste Code Description: 352 - Other organic solids  
RCRA Code: Not reported  
Meth Code: H141 - Storage, Bulking, And/Or Transfer Off Site--No  
Treatment/Reovery (H010-H129) Or (H131-H135)  
  
Quantity Tons: 0.7  
Waste Quantity: 1400  
Quantity Unit: P  
Additional Code 1: Not reported  
Additional Code 2: Not reported  
Additional Code 3: Not reported  
Additional Code 4: Not reported  
Additional Code 5: Not reported

Shipment Date: 20110317  
Creation Date: 5/19/2011 18:30:30  
Receipt Date: 20110324

Map ID  
Direction  
Distance  
Elevation

MAP FINDINGS

Site

Database(s)

EDR ID Number  
EPA ID Number

**BEACH CITY GRINDING INC (Continued)**

**S113126338**

Manifest ID: 007731134JJK  
Trans EPA ID: CAR000129759  
Trans Name: HAZARDOUS WASTE TRANSPORTATION SERVICES INC  
Trans 2 EPA ID: Not reported  
Trans 2 Name: Not reported  
TSDF EPA ID: CAD097030993  
Trans Name: SIEMENS WATER TECHNOLOGIES CORP  
TSDF Alt EPA ID: Not reported  
TSDF Alt Name: Not reported  
Waste Code Description: 352 - Other organic solids  
RCRA Code: Not reported  
Meth Code: H141 - Storage, Bulking, And/Or Transfer Off Site--No Treatment/Reovery (H010-H129) Or (H131-H135)  
  
Quantity Tons: 0.5  
Waste Quantity: 1000  
Quantity Unit: P  
Additional Code 1: Not reported  
Additional Code 2: Not reported  
Additional Code 3: Not reported  
Additional Code 4: Not reported  
Additional Code 5: Not reported

**Additional Info:**

Year: 2006  
Gen EPA ID: CAL000270049

Shipment Date: 20061018  
Creation Date: 3/30/2007 13:33:25  
Receipt Date: 20061023  
Manifest ID: 000409322JJK  
Trans EPA ID: CAR000129759  
Trans Name: HAZARDOUS WASTE TRANSPORTATION SERVICES INC  
Trans 2 EPA ID: Not reported  
Trans 2 Name: Not reported  
TSDF EPA ID: CAD044429835  
Trans Name: CLEAN HARBORS  
TSDF Alt EPA ID: Not reported  
TSDF Alt Name: Not reported  
Waste Code Description: 214 - Unspecified solvent mixture  
RCRA Code: Not reported  
Meth Code: H141 - Storage, Bulking, And/Or Transfer Off Site--No Treatment/Reovery (H010-H129) Or (H131-H135)  
  
Quantity Tons: 0.198  
Waste Quantity: 55  
Quantity Unit: G  
Additional Code 1: Not reported  
Additional Code 2: Not reported  
Additional Code 3: Not reported  
Additional Code 4: Not reported  
Additional Code 5: Not reported

Shipment Date: 20061018  
Creation Date: 3/30/2007 13:33:47  
Receipt Date: 20061026  
Manifest ID: 000409323JJK  
Trans EPA ID: CAR000129759  
Trans Name: HAZARDOUS WASTE TRANSPORTATION SERVICES INC

Map ID  
Direction  
Distance  
Elevation

MAP FINDINGS

Site

Database(s)

EDR ID Number  
EPA ID Number

**BEACH CITY GRINDING INC (Continued)**

**S113126338**

Trans 2 EPA ID:	Not reported
Trans 2 Name:	Not reported
TSDf EPA ID:	CAD097030993
Trans Name:	SIEMENS WATER TECHNOLOGIES CORP
TSDf Alt EPA ID:	Not reported
TSDf Alt Name:	Not reported
Waste Code Description:	214 - Unspecified solvent mixture
RCRA Code:	Not reported
Meth Code:	H141 - Storage, Bulking, And/Or Transfer Off Site--No Treatment/Reovery (H010-H129) Or (H131-H135)
Quantity Tons:	0.7
Waste Quantity:	1400
Quantity Unit:	P
Additional Code 1:	Not reported
Additional Code 2:	Not reported
Additional Code 3:	Not reported
Additional Code 4:	Not reported
Additional Code 5:	Not reported
Shipment Date:	20060907
Creation Date:	3/30/2007 13:31:06
Receipt Date:	20060911
Manifest ID:	000409054JJK
Trans EPA ID:	CAR000129759
Trans Name:	HAZARDOUS WASTE TRANSPORTATION SERVICES INC
Trans 2 EPA ID:	Not reported
Trans 2 Name:	Not reported
TSDf EPA ID:	CAD044429835
Trans Name:	CLEAN HARBORS
TSDf Alt EPA ID:	Not reported
TSDf Alt Name:	Not reported
Waste Code Description:	214 - Unspecified solvent mixture
RCRA Code:	Not reported
Meth Code:	H141 - Storage, Bulking, And/Or Transfer Off Site--No Treatment/Reovery (H010-H129) Or (H131-H135)
Quantity Tons:	0.198
Waste Quantity:	55
Quantity Unit:	G
Additional Code 1:	Not reported
Additional Code 2:	Not reported
Additional Code 3:	Not reported
Additional Code 4:	Not reported
Additional Code 5:	Not reported
Shipment Date:	20060907
Creation Date:	4/19/2007 18:30:06
Receipt Date:	20060915
Manifest ID:	000409052JJK
Trans EPA ID:	CAR000129759
Trans Name:	HAZARDOUS WASTE TRANSPORTATION SERVICES INC
Trans 2 EPA ID:	Not reported
Trans 2 Name:	Not reported
TSDf EPA ID:	CAD097030993
Trans Name:	US FILTER RECOVERY SERVICES
TSDf Alt EPA ID:	Not reported
TSDf Alt Name:	Not reported
Waste Code Description:	214 - Unspecified solvent mixture

Map ID  
Direction  
Distance  
Elevation

MAP FINDINGS

Site

Database(s)

EDR ID Number  
EPA ID Number

**BEACH CITY GRINDING INC (Continued)**

**S113126338**

RCRA Code:	Not reported
Meth Code:	H141 - Storage, Bulking, And/Or Transfer Off Site--No Treatment/Reovery (H010-H129) Or (H131-H135)
Quantity Tons:	0.7
Waste Quantity:	1400
Quantity Unit:	P
Additional Code 1:	Not reported
Additional Code 2:	Not reported
Additional Code 3:	Not reported
Additional Code 4:	Not reported
Additional Code 5:	Not reported
Shipment Date:	20060711
Creation Date:	9/8/2006 18:33:30
Receipt Date:	20060713
Manifest ID:	25197533
Trans EPA ID:	CAR000129759
Trans Name:	HAZARDOUS WASTE TRANSPORTATION SERVICES INC
Trans 2 EPA ID:	Not reported
Trans 2 Name:	Not reported
TSDF EPA ID:	CAD097030993
Trans Name:	US FILTER RECOVERY SERVICES
TSDF Alt EPA ID:	Not reported
TSDF Alt Name:	Not reported
Waste Code Description:	352 - Other organic solids
RCRA Code:	Not reported
Meth Code:	H01 - Transfer Station
Quantity Tons:	0.45
Waste Quantity:	900
Quantity Unit:	P
Additional Code 1:	Not reported
Additional Code 2:	Not reported
Additional Code 3:	Not reported
Additional Code 4:	Not reported
Additional Code 5:	Not reported
Shipment Date:	20060711
Creation Date:	9/8/2006 18:33:30
Receipt Date:	20060717
Manifest ID:	25197532
Trans EPA ID:	CAR000129759
Trans Name:	HAZARDOUS WASTE TRANSPORTATION SERVICES INC
Trans 2 EPA ID:	Not reported
Trans 2 Name:	Not reported
TSDF EPA ID:	CAD044429835
Trans Name:	TERIS
TSDF Alt EPA ID:	CAD044429835
TSDF Alt Name:	Not reported
Waste Code Description:	214 - Unspecified solvent mixture
RCRA Code:	Not reported
Meth Code:	D99 - Disposal, Other
Quantity Tons:	0.198
Waste Quantity:	55
Quantity Unit:	G
Additional Code 1:	Not reported
Additional Code 2:	Not reported
Additional Code 3:	Not reported

Map ID  
Direction  
Distance  
Elevation

MAP FINDINGS

Site

Database(s)

EDR ID Number  
EPA ID Number

**BEACH CITY GRINDING INC (Continued)**

**S113126338**

Additional Code 4:	Not reported
Additional Code 5:	Not reported
Shipment Date:	20060531
Creation Date:	8/25/2006 18:36:07
Receipt Date:	20060608
Manifest ID:	25197280
Trans EPA ID:	CAR000129759
Trans Name:	HAZARDOUS WASTE TRANSPORTATION SERVICES INC
Trans 2 EPA ID:	Not reported
Trans 2 Name:	Not reported
TSDF EPA ID:	CAD097030993
Trans Name:	US FILTER RECOVERY SERVICES
TSDF Alt EPA ID:	Not reported
TSDF Alt Name:	Not reported
Waste Code Description:	352 - Other organic solids
RCRA Code:	Not reported
Meth Code:	H01 - Transfer Station
Quantity Tons:	0.5
Waste Quantity:	1000
Quantity Unit:	P
Additional Code 1:	Not reported
Additional Code 2:	Not reported
Additional Code 3:	Not reported
Additional Code 4:	Not reported
Additional Code 5:	Not reported
Shipment Date:	20060426
Creation Date:	12/20/2006 18:30:44
Receipt Date:	20060504
Manifest ID:	25197090
Trans EPA ID:	CAR000129759
Trans Name:	HAZARDOUS WASTE TRANSPORTATION SERVICES INC
Trans 2 EPA ID:	Not reported
Trans 2 Name:	Not reported
TSDF EPA ID:	CAD097030993
Trans Name:	US FILTER RECOVERY SERVICES
TSDF Alt EPA ID:	Not reported
TSDF Alt Name:	Not reported
Waste Code Description:	352 - Other organic solids
RCRA Code:	Not reported
Meth Code:	H01 - Transfer Station
Quantity Tons:	0.25
Waste Quantity:	500
Quantity Unit:	P
Additional Code 1:	Not reported
Additional Code 2:	Not reported
Additional Code 3:	Not reported
Additional Code 4:	Not reported
Additional Code 5:	Not reported
Shipment Date:	20060426
Creation Date:	7/29/2006 18:34:05
Receipt Date:	20060501
Manifest ID:	25197091
Trans EPA ID:	CAR000129759
Trans Name:	HAZARDOUS WASTE TRANSPORTATION SERVICES INC

Map ID  
Direction  
Distance  
Elevation

MAP FINDINGS

Site

Database(s)

EDR ID Number  
EPA ID Number

**BEACH CITY GRINDING INC (Continued)**

**S113126338**

Trans 2 EPA ID:	Not reported
Trans 2 Name:	Not reported
TSDF EPA ID:	CAD044429835
Trans Name:	TERIS
TSDF Alt EPA ID:	CAD044429835
TSDF Alt Name:	Not reported
Waste Code Description:	214 - Unspecified solvent mixture
RCRA Code:	Not reported
Meth Code:	D99 - Disposal, Other
Quantity Tons:	0.198
Waste Quantity:	55
Quantity Unit:	G
Additional Code 1:	Not reported
Additional Code 2:	Not reported
Additional Code 3:	Not reported
Additional Code 4:	Not reported
Additional Code 5:	Not reported
Shipment Date:	20060124
Creation Date:	5/6/2006 18:30:32
Receipt Date:	20060126
Manifest ID:	24150604
Trans EPA ID:	CAR000129759
Trans Name:	HAZARDOUS WASTE TRANSPORTATION SERVICES INC
Trans 2 EPA ID:	Not reported
Trans 2 Name:	Not reported
TSDF EPA ID:	CAT080033681
Trans Name:	D/K ENVIRONMENTAL
TSDF Alt EPA ID:	CAT080033681
TSDF Alt Name:	Not reported
Waste Code Description:	352 - Other organic solids
RCRA Code:	Not reported
Meth Code:	D80 - Disposal, Land Fill
Quantity Tons:	0.8
Waste Quantity:	1600
Quantity Unit:	P
Additional Code 1:	Not reported
Additional Code 2:	Not reported
Additional Code 3:	Not reported
Additional Code 4:	Not reported
Additional Code 5:	Not reported
Additional Info:	
Year:	2003
Gen EPA ID:	CAL000270049
Shipment Date:	20031118
Creation Date:	8/9/2004 8:46:56
Receipt Date:	20031124
Manifest ID:	22778484
Trans EPA ID:	CAR000129759
Trans Name:	HAZARDOUS WASTE TRANSPORTATION SERVICES INC
Trans 2 EPA ID:	Not reported
Trans 2 Name:	Not reported
TSDF EPA ID:	CAD044429835
Trans Name:	TERIS
TSDF Alt EPA ID:	CAD044429835



Map ID  
Direction  
Distance  
Elevation

MAP FINDINGS

Site

Database(s)

EDR ID Number  
EPA ID Number

**BEACH CITY GRINDING INC (Continued)**

**S113126338**

TSDF Alt Name: Not reported  
Waste Code Description: 214 - Unspecified solvent mixture  
RCRA Code: Not reported  
Meth Code: R01 - Recycler  
Quantity Tons: 0.198  
Waste Quantity: 55  
Quantity Unit: G  
Additional Code 1: Not reported  
Additional Code 2: Not reported  
Additional Code 3: Not reported  
Additional Code 4: Not reported  
Additional Code 5: Not reported

Additional Info:

Year: 2016  
Gen EPA ID: CAL000270049

Shipment Date: 20150708  
Creation Date: 2/8/2016 22:17:27  
Receipt Date: 20150722  
Manifest ID: 014853733JJK  
Trans EPA ID: CAR000129759  
Trans Name: HAZARDOUS WASTE TRANSPORTATION SERVICES INC  
Trans 2 EPA ID: CAR000163824  
Trans 2 Name: TRIMSA - USA - INC  
TSDF EPA ID: MXC130619001  
Trans Name: RECICLADORA TEMARRY DE MEXICO SA DE CV  
TSDF Alt EPA ID: Not reported  
TSDF Alt Name: Not reported  
Waste Code Description: 214 - Unspecified solvent mixture  
RCRA Code: Not reported  
Meth Code: H020 - Solvents Recovery  
Quantity Tons: 0.198  
Waste Quantity: 55  
Quantity Unit: G  
Additional Code 1: Not reported  
Additional Code 2: Not reported  
Additional Code 3: Not reported  
Additional Code 4: Not reported  
Additional Code 5: Not reported

Shipment Date: 20150708  
Creation Date: 9/11/2015 22:15:30  
Receipt Date: 20150716  
Manifest ID: 014853732JJK  
Trans EPA ID: CAR000129759  
Trans Name: HAZARDOUS WASTE TRANSPORTATION SERVICES INC  
Trans 2 EPA ID: Not reported  
Trans 2 Name: Not reported  
TSDF EPA ID: CAD097030993  
Trans Name: EVOQUA WATER TECHNOLOGIES LLC  
TSDF Alt EPA ID: Not reported  
TSDF Alt Name: Not reported  
Waste Code Description: 491 - Unspecified sludge waste  
RCRA Code: Not reported  
Meth Code: H141 - Storage, Bulking, And/Or Transfer Off Site--No Treatment/Reovery (H010-H129) Or (H131-H135)

Map ID  
Direction  
Distance  
Elevation

MAP FINDINGS

Site

Database(s)

EDR ID Number  
EPA ID Number

**BEACH CITY GRINDING INC (Continued)**

**S113126338**

Quantity Tons: 0.8  
Waste Quantity: 1600  
Quantity Unit: P  
Additional Code 1: Not reported  
Additional Code 2: Not reported  
Additional Code 3: Not reported  
Additional Code 4: Not reported  
Additional Code 5: Not reported

**Additional Info:**

Year: 2012  
Gen EPA ID: CAL000270049

Shipment Date: 20121204  
Creation Date: 2/17/2013 22:15:06  
Receipt Date: 20121206  
Manifest ID: 010479776JJK  
Trans EPA ID: CAR000129759  
Trans Name: HAZARDOUS WASTE TRANSPORTATION SERVICES INC  
Trans 2 EPA ID: Not reported  
Trans 2 Name: Not reported  
TSDF EPA ID: CAD097030993  
Trans Name: SIEMENS INDUSTRY INC  
TSDF Alt EPA ID: Not reported  
TSDF Alt Name: Not reported  
Waste Code Description: 491 - Unspecified sludge waste  
RCRA Code: Not reported  
Meth Code: H141 - Storage, Bulking, And/Or Transfer Off Site--No Treatment/Recovery (H010-H129) Or (H131-H135)

Quantity Tons: 0.8  
Waste Quantity: 1600  
Quantity Unit: P  
Additional Code 1: Not reported  
Additional Code 2: Not reported  
Additional Code 3: Not reported  
Additional Code 4: Not reported  
Additional Code 5: Not reported

Shipment Date: 20121204  
Creation Date: 4/17/2013 22:15:34  
Receipt Date: 20121207  
Manifest ID: 010479777JJK  
Trans EPA ID: CAR000129759  
Trans Name: HAZARDOUS WASTE TRANSPORTATION SERVICES INC  
Trans 2 EPA ID: CAR000163824  
Trans 2 Name: TRIMSA USA INC  
TSDF EPA ID: 02-IV-99-10  
Trans Name: RECICLADORA TEMARRY DE MEXICO SA DE CV  
TSDF Alt EPA ID: Not reported  
TSDF Alt Name: Not reported  
Waste Code Description: 214 - Unspecified solvent mixture  
RCRA Code: Not reported  
Meth Code: H020 - Solvents Recovery  
Quantity Tons: 0.18  
Waste Quantity: 50  
Quantity Unit: G  
Additional Code 1: Not reported

Map ID  
Direction  
Distance  
Elevation

MAP FINDINGS

Site

Database(s)

EDR ID Number  
EPA ID Number

**BEACH CITY GRINDING INC (Continued)**

**S113126338**

Additional Code 2:	Not reported
Additional Code 3:	Not reported
Additional Code 4:	Not reported
Additional Code 5:	Not reported
Shipment Date:	20120814
Creation Date:	10/10/2012 22:15:20
Receipt Date:	20120816
Manifest ID:	010478706JJK
Trans EPA ID:	CAR000129759
Trans Name:	HAZARDOUS WASTE TRANSPORTATION SERVICES INC
Trans 2 EPA ID:	Not reported
Trans 2 Name:	Not reported
TSDf EPA ID:	CAD097030993
Trans Name:	SIEMENS INDUSTRY INC
TSDf Alt EPA ID:	Not reported
TSDf Alt Name:	Not reported
Waste Code Description:	352 - Other organic solids
RCRA Code:	Not reported
Meth Code:	H141 - Storage, Bulking, And/Or Transfer Off Site--No Treatment/Reovery (H010-H129) Or (H131-H135)
Quantity Tons:	0.3
Waste Quantity:	600
Quantity Unit:	P
Additional Code 1:	Not reported
Additional Code 2:	Not reported
Additional Code 3:	Not reported
Additional Code 4:	Not reported
Additional Code 5:	Not reported
Shipment Date:	20120814
Creation Date:	1/12/2013 22:15:35
Receipt Date:	20120820
Manifest ID:	010478707JJK
Trans EPA ID:	CAR000129759
Trans Name:	HAZARDOUS WASTE TRANSPORTATION SERVICES INC
Trans 2 EPA ID:	CAR000163824
Trans 2 Name:	TRIMSA USA INC
TSDf EPA ID:	02-IV-99-10
Trans Name:	RECICLADORA TEMARRY DE MEXICO SA DE CV
TSDf Alt EPA ID:	Not reported
TSDf Alt Name:	Not reported
Waste Code Description:	214 - Unspecified solvent mixture
RCRA Code:	Not reported
Meth Code:	H020 - Solvents Recovery
Quantity Tons:	0.198
Waste Quantity:	55
Quantity Unit:	G
Additional Code 1:	Not reported
Additional Code 2:	Not reported
Additional Code 3:	Not reported
Additional Code 4:	Not reported
Additional Code 5:	Not reported
Shipment Date:	20120515
Creation Date:	7/26/2012 22:15:11
Receipt Date:	20120517

Map ID  
Direction  
Distance  
Elevation

MAP FINDINGS

Site

Database(s)

EDR ID Number  
EPA ID Number

**BEACH CITY GRINDING INC (Continued)**

**S113126338**

Manifest ID: 009498902JJJK  
Trans EPA ID: CAR000129759  
Trans Name: HAZARDOUS WASTE TRANSPORTATION SERVICES INC  
Trans 2 EPA ID: Not reported  
Trans 2 Name: Not reported  
TSDF EPA ID: CAD097030993  
Trans Name: SIEMENS INDUSTRY INC  
TSDF Alt EPA ID: Not reported  
TSDF Alt Name: Not reported  
Waste Code Description: 352 - Other organic solids  
RCRA Code: Not reported  
Meth Code: H141 - Storage, Bulking, And/Or Transfer Off Site--No Treatment/Reovery (H010-H129) Or (H131-H135)  
  
Quantity Tons: 0.2  
Waste Quantity: 400  
Quantity Unit: P  
Additional Code 1: Not reported  
Additional Code 2: Not reported  
Additional Code 3: Not reported  
Additional Code 4: Not reported  
Additional Code 5: Not reported

Shipment Date: 20120515  
Creation Date: 5/28/2013 22:15:14  
Receipt Date: 20120521  
Manifest ID: 009498903JJJK  
Trans EPA ID: CAR000129759  
Trans Name: HAZARDOUS WASTE TRANSPORTATION SERVICES INC  
Trans 2 EPA ID: CAR000163824  
Trans 2 Name: TRIMSA USA INC  
TSDF EPA ID: 02-IV-99-10  
Trans Name: RECICLADORA TEMARRY DE MEXICO SA DE CV  
TSDF Alt EPA ID: Not reported  
TSDF Alt Name: Not reported  
Waste Code Description: 214 - Unspecified solvent mixture  
RCRA Code: Not reported  
Meth Code: H020 - Solvents Recovery  
Quantity Tons: 0.18  
Waste Quantity: 50  
Quantity Unit: G  
Additional Code 1: Not reported  
Additional Code 2: Not reported  
Additional Code 3: Not reported  
Additional Code 4: Not reported  
Additional Code 5: Not reported

**Additional Info:**

Year: 2010  
Gen EPA ID: CAL000270049

Shipment Date: 20101102  
Creation Date: 1/3/2011 18:31:02  
Receipt Date: 20101104  
Manifest ID: 007729675JJJK  
Trans EPA ID: CAR000129759  
Trans Name: HAZARDOUS WASTE TRANSPORTATION SERVICES INC  
Trans 2 EPA ID: Not reported

Map ID  
Direction  
Distance  
Elevation

MAP FINDINGS

Site

Database(s)

EDR ID Number  
EPA ID Number

**BEACH CITY GRINDING INC (Continued)**

**S113126338**

Trans 2 Name:	Not reported
TSDF EPA ID:	CAD097030993
Trans Name:	SIEMENS WATER TECHNOLOGIES CORP
TSDF Alt EPA ID:	Not reported
TSDF Alt Name:	Not reported
Waste Code Description:	352 - Other organic solids
RCRA Code:	Not reported
Meth Code:	H141 - Storage, Bulking, And/Or Transfer Off Site--No Treatment/Reovery (H010-H129) Or (H131-H135)
Quantity Tons:	0.3
Waste Quantity:	600
Quantity Unit:	P
Additional Code 1:	Not reported
Additional Code 2:	Not reported
Additional Code 3:	Not reported
Additional Code 4:	Not reported
Additional Code 5:	Not reported
Shipment Date:	20100720
Creation Date:	9/30/2010 18:30:18
Receipt Date:	20100722
Manifest ID:	006438867JJJ
Trans EPA ID:	CAR000129759
Trans Name:	HAZARDOUS WASTE TRANSPORTATION SERVICES INC
Trans 2 EPA ID:	Not reported
Trans 2 Name:	Not reported
TSDF EPA ID:	CAD097030993
Trans Name:	SIEMENS WATER TECHNOLOGIES CORP
TSDF Alt EPA ID:	Not reported
TSDF Alt Name:	Not reported
Waste Code Description:	352 - Other organic solids
RCRA Code:	Not reported
Meth Code:	H141 - Storage, Bulking, And/Or Transfer Off Site--No Treatment/Reovery (H010-H129) Or (H131-H135)
Quantity Tons:	0.5
Waste Quantity:	1000
Quantity Unit:	P
Additional Code 1:	Not reported
Additional Code 2:	Not reported
Additional Code 3:	Not reported
Additional Code 4:	Not reported
Additional Code 5:	Not reported
Shipment Date:	20100309
Creation Date:	5/27/2010 18:30:32
Receipt Date:	20100311
Manifest ID:	006437923JJJ
Trans EPA ID:	CAR000129759
Trans Name:	HAZARDOUS WASTE TRANSPORTATION SERVICES INC
Trans 2 EPA ID:	Not reported
Trans 2 Name:	Not reported
TSDF EPA ID:	CAD097030993
Trans Name:	SIEMENS WATER TECHNOLOGIES CORP
TSDF Alt EPA ID:	Not reported
TSDF Alt Name:	Not reported
Waste Code Description:	352 - Other organic solids
RCRA Code:	Not reported

Map ID  
Direction  
Distance  
Elevation

MAP FINDINGS

Site

Database(s)

EDR ID Number  
EPA ID Number

**BEACH CITY GRINDING INC (Continued)**

**S113126338**

Meth Code: H141 - Storage, Bulking, And/Or Transfer Off Site--No  
Treatment/Reovery (H010-H129) Or (H131-H135)  
Quantity Tons: 0.5  
Waste Quantity: 1000  
Quantity Unit: P  
Additional Code 1: Not reported  
Additional Code 2: Not reported  
Additional Code 3: Not reported  
Additional Code 4: Not reported  
Additional Code 5: Not reported

**Additional Info:**

Year: 2009  
Gen EPA ID: CAL000270049

Shipment Date: 20090825  
Creation Date: 10/6/2009 18:30:19  
Receipt Date: 20090827  
Manifest ID: 005346256JJK  
Trans EPA ID: CAR000129759  
Trans Name: HAZARDOUS WASTE TRANSPORTATION SERVICES INC  
Trans 2 EPA ID: Not reported  
Trans 2 Name: Not reported  
TSDf EPA ID: CAD097030993  
Trans Name: SIEMENS WATER TECHNOLOGIES CORP  
TSDf Alt EPA ID: Not reported  
TSDf Alt Name: Not reported  
Waste Code Description: 352 - Other organic solids  
RCRA Code: Not reported  
Meth Code: H141 - Storage, Bulking, And/Or Transfer Off Site--No  
Treatment/Reovery (H010-H129) Or (H131-H135)  
Quantity Tons: 0.3  
Waste Quantity: 600  
Quantity Unit: P  
Additional Code 1: Not reported  
Additional Code 2: Not reported  
Additional Code 3: Not reported  
Additional Code 4: Not reported  
Additional Code 5: Not reported

Shipment Date: 20090526  
Creation Date: 7/2/2009 18:30:26  
Receipt Date: 20090528  
Manifest ID: 005348021JJK  
Trans EPA ID: CAR000129759  
Trans Name: HAZARDOUS WASTE TRANSPORTATION SERVICES INC  
Trans 2 EPA ID: Not reported  
Trans 2 Name: Not reported  
TSDf EPA ID: CAD097030993  
Trans Name: SIEMENS WATER TECHNOLOGIES CORP  
TSDf Alt EPA ID: Not reported  
TSDf Alt Name: Not reported  
Waste Code Description: 352 - Other organic solids  
RCRA Code: Not reported  
Meth Code: H141 - Storage, Bulking, And/Or Transfer Off Site--No  
Treatment/Reovery (H010-H129) Or (H131-H135)  
Quantity Tons: 0.375

Map ID  
Direction  
Distance  
Elevation

MAP FINDINGS

Site

Database(s)

EDR ID Number  
EPA ID Number

**BEACH CITY GRINDING INC (Continued)**

**S113126338**

Waste Quantity: 750  
Quantity Unit: P  
Additional Code 1: Not reported  
Additional Code 2: Not reported  
Additional Code 3: Not reported  
Additional Code 4: Not reported  
Additional Code 5: Not reported  
  
Shipment Date: 20090217  
Creation Date: 4/8/2009 18:30:21  
Receipt Date: 20090219  
Manifest ID: 004271830JJK  
Trans EPA ID: CAR000129759  
Trans Name: HAZARDOUS WASTE TRANSPORTATION SERVICES INC  
Trans 2 EPA ID: Not reported  
Trans 2 Name: Not reported  
TSDF EPA ID: CAD097030993  
Trans Name: SIEMENS WATER TECHNOLOGIES CORP  
TSDF Alt EPA ID: Not reported  
TSDF Alt Name: Not reported  
Waste Code Description: 352 - Other organic solids  
RCRA Code: Not reported  
Meth Code: H141 - Storage, Bulking, And/Or Transfer Off Site--No Treatment/Reovery (H010-H129) Or (H131-H135)  
  
Quantity Tons: 0.3  
Waste Quantity: 600  
Quantity Unit: P  
Additional Code 1: Not reported  
Additional Code 2: Not reported  
Additional Code 3: Not reported  
Additional Code 4: Not reported  
Additional Code 5: Not reported

**HWTS:**

Name: BEACH CITY GRINDING INC  
Address: 10553 DALE AVE  
Address 2: Not reported  
City,State,Zip: STANTON, CA 90680  
EPA ID: CAL000270049  
Inactive Date: 06/30/2017  
Create Date: 05/06/2003  
Last Act Date: 10/17/2019  
Mailing Name: Not reported  
Mailing Address: 10553 DALE AVE.  
Mailing Address 2: Not reported  
Mailing City,State,Zip: STANTON, CA 906800000  
Owner Name: JIM JONES  
Owner Address: 10553 DALE AVE.  
Owner Address 2: Not reported  
Owner City,State,Zip: STANTON, CA 906800000  
Contact Name: JIM JONES  
Contact Address: 10553 STANTON AVE.  
Contact Address 2: Not reported  
City,State,Zip: STANTON, CA 90680

**NAICS:**

EPA ID: CAL000270049

Map ID  
Direction  
Distance  
Elevation

MAP FINDINGS

Site

Database(s)

EDR ID Number  
EPA ID Number

**BEACH CITY GRINDING INC (Continued)**

**S113126338**

Create Date: 2003-05-06 13:45:21.030  
NAICS Code: 33271  
NAICS Description: Machine Shops  
Issued EPA ID Date: 2003-05-06 13:45:20.96700  
Inactive Date: 2017-06-30 00:00:00  
Facility Name: BEACH CITY GRINDING INC  
Facility Address: 10553 DALE AVE  
Facility Address 2: Not reported  
Facility City: STANTON  
Facility County: Not reported  
Facility State: CA  
Facility Zip: 90680

**B31**

**PARK'S BODY SHOP INC  
10522 CHESTNUT AVE  
STANTON, CA 90680**

**HAZNET  
HWTS**

**S113039776  
N/A**

**< 1/8  
1 ft.**

**Site 16 of 31 in cluster B**

**Relative:  
Higher  
Actual:  
71 ft.**

HAZNET:  
Name: PARK'S BODY SHOP INC  
Address: 10522 CHESTNUT AVE  
Address 2: Not reported  
City,State,Zip: STANTON, CA 906802441  
Contact: TONY PARK  
Telephone: 7148273212  
Mailing Name: Not reported  
Mailing Address: 10522 CHESTNUT AVE  
  
Year: 2016  
Gepaid: CAL000045117  
TSD EPA ID: CAT080013352  
CA Waste Code: 214 - Unspecified solvent mixture  
Disposal Method: H061 - Fuel Blending Prior To Energy Recovery At Another Site  
Tons: 0.198  
  
Year: 2016  
Gepaid: CAL000045117  
TSD EPA ID: CAD097030993  
CA Waste Code: 352 - Other organic solids  
Disposal Method: H141 - Storage, Bulking, And/Or Transfer Off Site--No Treatment/Reovery (H010-H129) Or (H131-H135)  
Tons: 0.1  
  
Year: 2012  
Gepaid: CAL000045117  
TSD EPA ID: CAT080013352  
CA Waste Code: 214 - Unspecified solvent mixture  
Disposal Method: H061 - Fuel Blending Prior To Energy Recovery At Another Site  
Tons: 0.198  
  
Year: 2009  
Gepaid: CAL000045117  
TSD EPA ID: CAD097030993  
CA Waste Code: 352 - Other organic solids  
Disposal Method: H141 - Storage, Bulking, And/Or Transfer Off Site--No Treatment/Reovery (H010-H129) Or (H131-H135)



Map ID  
Direction  
Distance  
Elevation

MAP FINDINGS

Site

Database(s)

EDR ID Number  
EPA ID Number

**PARK'S BODY SHOP INC (Continued)**

**S113039776**

Tons:	0.1
Year:	2009
Gepaid:	CAL000045117
TSD EPA ID:	CAT080025711
CA Waste Code:	134 - Aqueous solution with total organic residues less than 10 percent
Disposal Method:	H141 - Storage, Bulking, And/Or Transfer Off Site--No Treatment/Reovery (H010-H129) Or (H131-H135)
Tons:	0.21
Year:	2007
Gepaid:	CAL000045117
TSD EPA ID:	CAT080013352
CA Waste Code:	343 - Unspecified organic liquid mixture
Disposal Method:	H061 - Fuel Blending Prior To Energy Recovery At Another Site
Tons:	0.051
Year:	2007
Gepaid:	CAL000045117
TSD EPA ID:	CAD097030993
CA Waste Code:	352 - Other organic solids
Disposal Method:	H141 - Storage, Bulking, And/Or Transfer Off Site--No Treatment/Reovery (H010-H129) Or (H131-H135)
Tons:	0.15
Year:	2005
Gepaid:	CAL000045117
TSD EPA ID:	CAD008302903
CA Waste Code:	214 - Unspecified solvent mixture
Disposal Method:	R01 - Recycler
Tons:	0.198
Year:	2005
Gepaid:	CAL000045117
TSD EPA ID:	CAT080033681
CA Waste Code:	352 - Other organic solids
Disposal Method:	D80 - Disposal, Land Fill
Tons:	0.1
Year:	2003
Gepaid:	CAL000045117
TSD EPA ID:	CAT080033681
CA Waste Code:	352 - Other organic solids
Disposal Method:	D80 - Disposal, Land Fill
Tons:	0.15

[Click this hyperlink](#) while viewing on your computer to access 1 additional CA HAZNET: record(s) in the EDR Site Report.

**Additional Info:**

Year:	2007
Gen EPA ID:	CAL000045117
Shipment Date:	20070213
Creation Date:	8/9/2007 18:31:20

Map ID  
Direction  
Distance  
Elevation

MAP FINDINGS

Site

Database(s)

EDR ID Number  
EPA ID Number

**PARK'S BODY SHOP INC (Continued)**

**S113039776**

Receipt Date: 20070216  
Manifest ID: 000929258JJK  
Trans EPA ID: CAR000129254  
Trans Name: BENNY'S OIL FILTER RECYCLING  
Trans 2 EPA ID: Not reported  
Trans 2 Name: Not reported  
TSDf EPA ID: CAT080013352  
Trans Name: DEMENNO/KERDOON  
TSDf Alt EPA ID: Not reported  
TSDf Alt Name: Not reported  
Waste Code Description: 343 - Unspecified organic liquid mixture  
RCRA Code: D001  
Meth Code: H061 - Fuel Blending Prior To Energy Recovery At Another Site  
Quantity Tons: 0.051  
Waste Quantity: 15  
Quantity Unit: G  
Additional Code 1: Not reported  
Additional Code 2: Not reported  
Additional Code 3: Not reported  
Additional Code 4: Not reported  
Additional Code 5: Not reported

Shipment Date: 20070213  
Creation Date: 8/9/2007 18:31:13  
Receipt Date: 20070226  
Manifest ID: 000929257JJK  
Trans EPA ID: CAR000129254  
Trans Name: BENNY'S MAINTENANCE AND OIL FILTER RECYCLING  
Trans 2 EPA ID: Not reported  
Trans 2 Name: Not reported  
TSDf EPA ID: CAD097030993  
Trans Name: SIEMENS WATER TECHNOLOGIES CORP  
TSDf Alt EPA ID: Not reported  
TSDf Alt Name: Not reported  
Waste Code Description: 352 - Other organic solids  
RCRA Code: Not reported  
Meth Code: H141 - Storage, Bulking, And/Or Transfer Off Site--No Treatment/Reovery (H010-H129) Or (H131-H135)  
Quantity Tons: 0.15  
Waste Quantity: 300  
Quantity Unit: P  
Additional Code 1: Not reported  
Additional Code 2: Not reported  
Additional Code 3: Not reported  
Additional Code 4: Not reported  
Additional Code 5: Not reported

Additional Info:  
Year: 2009  
Gen EPA ID: CAL000045117

Shipment Date: 20090210  
Creation Date: 4/8/2009 18:30:55  
Receipt Date: 20090217  
Manifest ID: 005527438JJK  
Trans EPA ID: CAL000253361  
Trans Name: ALL PHASE ENVIRONMENTAL

Map ID  
Direction  
Distance  
Elevation

MAP FINDINGS

Site

Database(s)

EDR ID Number  
EPA ID Number

**PARK'S BODY SHOP INC (Continued)**

**S113039776**

Trans 2 EPA ID:	Not reported
Trans 2 Name:	Not reported
TSDf EPA ID:	CAT080025711
Trans Name:	ADVANCED ENVIRONMENTAL INC
TSDf Alt EPA ID:	Not reported
TSDf Alt Name:	Not reported
Waste Code Description:	134 - Aqueous solution with <10% total organic residues
RCRA Code:	Not reported
Meth Code:	H141 - Storage, Bulking, And/Or Transfer Off Site--No Treatment/Reovery (H010-H129) Or (H131-H135)
Quantity Tons:	0.21
Waste Quantity:	50
Quantity Unit:	G
Additional Code 1:	Not reported
Additional Code 2:	Not reported
Additional Code 3:	Not reported
Additional Code 4:	Not reported
Additional Code 5:	Not reported
Shipment Date:	20090209
Creation Date:	4/3/2009 18:30:08
Receipt Date:	20090216
Manifest ID:	002914133JJK
Trans EPA ID:	CAR000129254
Trans Name:	BENNY'S MAINTENANCE AND OIL FILTER RECYCLING
Trans 2 EPA ID:	Not reported
Trans 2 Name:	Not reported
TSDf EPA ID:	CAD097030993
Trans Name:	SIEMENS WATER TECHNOLOGIES CORP
TSDf Alt EPA ID:	Not reported
TSDf Alt Name:	Not reported
Waste Code Description:	352 - Other organic solids
RCRA Code:	Not reported
Meth Code:	H141 - Storage, Bulking, And/Or Transfer Off Site--No Treatment/Reovery (H010-H129) Or (H131-H135)
Quantity Tons:	0.1
Waste Quantity:	200
Quantity Unit:	P
Additional Code 1:	Not reported
Additional Code 2:	Not reported
Additional Code 3:	Not reported
Additional Code 4:	Not reported
Additional Code 5:	Not reported

**Additional Info:**

Year:	2000
Gen EPA ID:	CAL000045117
Shipment Date:	20000615
Creation Date:	8/9/2000 0:00:00
Receipt Date:	20000619
Manifest ID:	20251467
Trans EPA ID:	CAL000827879
Trans Name:	Not reported
Trans 2 EPA ID:	Not reported
Trans 2 Name:	Not reported
TSDf EPA ID:	CAD099452708

Map ID  
Direction  
Distance  
Elevation

MAP FINDINGS

Site

Database(s)

EDR ID Number  
EPA ID Number

**PARK'S BODY SHOP INC (Continued)**

**S113039776**

Trans Name: Not reported  
TSDF Alt EPA ID: CAD099452708  
TSDF Alt Name: Not reported  
Waste Code Description: 134 - Aqueous solution with <10% total organic residues  
RCRA Code: Not reported  
Meth Code: R01 - Recycler  
Quantity Tons: 0.168  
Waste Quantity: 40  
Quantity Unit: G  
Additional Code 1: Not reported  
Additional Code 2: Not reported  
Additional Code 3: Not reported  
Additional Code 4: Not reported  
Additional Code 5: Not reported

**Additional Info:**

Year: 2012  
Gen EPA ID: CAL000045117

Shipment Date: 20120302  
Creation Date: 10/4/2012 9:03:01  
Receipt Date: 20120308  
Manifest ID: 001672127GBF  
Trans EPA ID: CAR000129254  
Trans Name: BENNY'S MAINTENANCE AND OIL FILTER RECYCLING INC  
Trans 2 EPA ID: Not reported  
Trans 2 Name: Not reported  
TSDF EPA ID: CAT080013352  
Trans Name: DEMENNO/KERDOON  
TSDF Alt EPA ID: Not reported  
TSDF Alt Name: Not reported  
Waste Code Description: 214 - Unspecified solvent mixture  
RCRA Code: D001  
Meth Code: H061 - Fuel Blending Prior To Energy Recovery At Another Site  
Quantity Tons: 0.198  
Waste Quantity: 55  
Quantity Unit: G  
Additional Code 1: Not reported  
Additional Code 2: Not reported  
Additional Code 3: Not reported  
Additional Code 4: Not reported  
Additional Code 5: Not reported

**Additional Info:**

Year: 2005  
Gen EPA ID: CAL000045117

Shipment Date: 20050329  
Creation Date: 6/2/2005 18:31:52  
Receipt Date: 20050401  
Manifest ID: 23610530  
Trans EPA ID: CAR000053405  
Trans Name: ISLAND ENVIRONMENTAL  
Trans 2 EPA ID: Not reported  
Trans 2 Name: Not reported  
TSDF EPA ID: CAD008302903

Map ID  
Direction  
Distance  
Elevation

MAP FINDINGS

Site

Database(s)

EDR ID Number  
EPA ID Number

**PARK'S BODY SHOP INC (Continued)**

**S113039776**

Trans Name: ONYX ENVIRONMENTAL SERVICES  
TSDF Alt EPA ID: CAD008302903  
TSDF Alt Name: Not reported  
Waste Code Description: 214 - Unspecified solvent mixture  
RCRA Code: D001  
Meth Code: R01 - Recycler  
Quantity Tons: 0.198  
Waste Quantity: 55  
Quantity Unit: G  
Additional Code 1: Not reported  
Additional Code 2: Not reported  
Additional Code 3: Not reported  
Additional Code 4: Not reported  
Additional Code 5: Not reported

Shipment Date: 20050329  
Creation Date: 7/20/2005 18:30:55  
Receipt Date: 20050401  
Manifest ID: 23610528  
Trans EPA ID: CAR000053405  
Trans Name: ISLAND ENV  
Trans 2 EPA ID: Not reported  
Trans 2 Name: Not reported  
TSDF EPA ID: CAT080033681  
Trans Name: DK ENVIRONMENTAL  
TSDF Alt EPA ID: CAT080033681  
TSDF Alt Name: Not reported  
Waste Code Description: 352 - Other organic solids  
RCRA Code: NONE  
Meth Code: D80 - Disposal, Land Fill  
Quantity Tons: 0.1  
Waste Quantity: 200  
Quantity Unit: P  
Additional Code 1: Not reported  
Additional Code 2: Not reported  
Additional Code 3: Not reported  
Additional Code 4: Not reported  
Additional Code 5: Not reported

**Additional Info:**

Year: 2003  
Gen EPA ID: CAL000045117

Shipment Date: 20030306  
Creation Date: 7/13/2003 18:31:11  
Receipt Date: 20030324  
Manifest ID: 22000503  
Trans EPA ID: CAR000129254  
Trans Name: Not reported  
Trans 2 EPA ID: Not reported  
Trans 2 Name: Not reported  
TSDF EPA ID: CAT080033681  
Trans Name: Not reported  
TSDF Alt EPA ID: CAT080033681  
TSDF Alt Name: Not reported  
Waste Code Description: 352 - Other organic solids  
RCRA Code: Not reported

Map ID  
Direction  
Distance  
Elevation

MAP FINDINGS

Site

Database(s)

EDR ID Number  
EPA ID Number

**PARK'S BODY SHOP INC (Continued)**

**S113039776**

Meth Code:	D80 - Disposal, Land Fill
Quantity Tons:	0.15
Waste Quantity:	300
Quantity Unit:	P
Additional Code 1:	Not reported
Additional Code 2:	Not reported
Additional Code 3:	Not reported
Additional Code 4:	Not reported
Additional Code 5:	Not reported

**HWTS:**

Name:	PARK'S BODY SHOP INC
Address:	10522 CHESTNUT AVE
Address 2:	Not reported
City,State,Zip:	STANTON, CA 906802441
EPA ID:	CAL000045117
Inactive Date:	06/30/2017
Create Date:	04/02/1991
Last Act Date:	10/11/2016
Mailing Name:	PARKS BODY SHOP INC
Mailing Address:	10522 CHESTNUT AVE
Mailing Address 2:	Not reported
Mailing City,State,Zip:	STANTON, CA 906800000
Owner Name:	PARK'S BODY SHOP INC
Owner Address:	10522 CHESTNUT AVE
Owner Address 2:	Not reported
Owner City,State,Zip:	STANTON, CA 906800000
Contact Name:	TONY PARK
Contact Address:	10522 CHESTNUT AVE
Contact Address 2:	Not reported
City,State,Zip:	STANTON, CA 906802441

**NAICS:**

EPA ID:	CAL000045117
Create Date:	2012-03-07 09:34:06.337
NAICS Code:	811111
NAICS Description:	General Automotive Repair
Issued EPA ID Date:	1991-04-02 00:00:00
Inactive Date:	2017-06-30 00:00:00
Facility Name:	PARK'S BODY SHOP INC
Facility Address:	10522 CHESTNUT AVE
Facility Address 2:	Not reported
Facility City:	STANTON
Facility County:	Not reported
Facility State:	CA
Facility Zip:	906802441

Map ID  
Direction  
Distance  
Elevation

MAP FINDINGS

Site

Database(s)

EDR ID Number  
EPA ID Number

**B32**  
**< 1/8**  
**1 ft.**

**BEN JAPANESE CAR**  
**8042 CERRITOS SUITE H**  
**STANTON, CA 90680**

**HAZNET**  
**HWTS**

**S113023756**  
**N/A**

**Site 17 of 31 in cluster B**

**Relative:**  
**Higher**  
**Actual:**  
**71 ft.**

HAZNET:

Name: BEN JAPANESE CAR  
Address: 8042 CERRITOS SUITE H  
Address 2: Not reported  
City,State,Zip: STANTON, CA 906800000  
Contact: UNDELIVERABLE PER SURVEY  
Telephone: --  
Mailing Name: Not reported  
Mailing Address: 8042 CERRITOS SUITE H  
  
Year: 1996  
Gepaid: CAL000005710  
TSD EPA ID: CAT000613976  
CA Waste Code: 212 - Oxygenated solvents (acetone, butanol, ethyl acetate, etc.)  
Disposal Method: H01 - Transfer Station  
Tons: 0.035

Additional Info:

Year: 1996  
Gen EPA ID: CAL000005710  
  
Shipment Date: 19961107  
Creation Date: 5/20/1997 0:00:00  
Receipt Date: 19961108  
Manifest ID: 96303478  
Trans EPA ID: ILD984908202  
Trans Name: Not reported  
Trans 2 EPA ID: ILD984908202  
Trans 2 Name: Not reported  
TSDF EPA ID: CAT000613976  
Trans Name: Not reported  
TSDF Alt EPA ID: Not reported  
TSDF Alt Name: Not reported  
Waste Code Description: 212 - Oxygenated solvents (acetone, butanol, ethyl acetate, etc.)  
RCRA Code: F005  
Meth Code: H01 - Transfer Station  
Quantity Tons: 0.0175  
Waste Quantity: 35  
Quantity Unit: P  
Additional Code 1: Not reported  
Additional Code 2: Not reported  
Additional Code 3: Not reported  
Additional Code 4: Not reported  
Additional Code 5: Not reported  
  
Shipment Date: 19961009  
Creation Date: 5/20/1997 0:00:00  
Receipt Date: 19961010  
Manifest ID: 96455815  
Trans EPA ID: ILD984908202  
Trans Name: Not reported  
Trans 2 EPA ID: ILD984908202

Map ID  
Direction  
Distance  
Elevation

MAP FINDINGS

Site

Database(s)

EDR ID Number  
EPA ID Number

**BEN JAPANESE CAR (Continued)**

**S113023756**

Trans 2 Name: Not reported  
TSDF EPA ID: CAT000613976  
Trans Name: Not reported  
TSDF Alt EPA ID: Not reported  
TSDF Alt Name: Not reported  
Waste Code Description: 212 - Oxygenated solvents (acetone, butanol, ethyl acetate, etc.  
RCRA Code: F005  
Meth Code: H01 - Transfer Station  
Quantity Tons: 0.0175  
Waste Quantity: 35  
Quantity Unit: P  
Additional Code 1: Not reported  
Additional Code 2: Not reported  
Additional Code 3: Not reported  
Additional Code 4: Not reported  
Additional Code 5: Not reported

**HWTS:**

Name: BEN JAPANESE CAR  
Address: 8042 CERRITOS SUITE H  
Address 2: Not reported  
City,State,Zip: STANTON, CA 906800000  
EPA ID: CAL000005710  
Inactive Date: 01/01/1995  
Create Date: 11/14/1989  
Last Act Date: 07/24/2001  
Mailing Name: Not reported  
Mailing Address: 8042 CERRITOS SUITE H  
Mailing Address 2: Not reported  
Mailing City,State,Zip: STANTON, CA 906800000  
Owner Name: BEN JAPANESE CAR  
Owner Address: --  
Owner Address 2: Not reported  
Owner City,State,Zip: --, 99 --  
Contact Name: UNDELIVERABLE PER SURVEY  
Contact Address: 12/94 AD  
Contact Address 2: Not reported  
City,State,Zip: --, 99 --

**E33**

**EZ FLOW  
10561 DALE STREET  
STANTON, CA 90680**

**< 1/8  
1 ft.**

**Site 4 of 41 in cluster E**

**HAZNET  
HWTS**

**S113060684  
N/A**

**Relative:  
Higher**

**Actual:  
72 ft.**

HAZNET:  
Name: EZ FLOW  
Address: 10561 DALE STREET  
Address 2: Not reported  
City,State,Zip: STANTON, CA 906800000  
Contact: DAVID DANIEL/OWNER  
Telephone: 7142361188  
Mailing Name: Not reported  
Mailing Address: 10561 DALE STREET  
  
Year: 2002  
Gepaid: CAL000104554



Map ID  
Direction  
Distance  
Elevation

MAP FINDINGS

Site

Database(s)

EDR ID Number  
EPA ID Number

**EZ FLOW (Continued)**

**S113060684**

TSD EPA ID:	CAD980884183
CA Waste Code:	214 - Unspecified solvent mixture
Disposal Method:	D99 - Disposal, Other
Tons:	0.198
Year:	2001
Gepaid:	CAL000104554
TSD EPA ID:	CAD980884183
CA Waste Code:	214 - Unspecified solvent mixture
Disposal Method:	D99 - Disposal, Other
Tons:	0.396
Year:	2001
Gepaid:	CAL000104554
TSD EPA ID:	CAD089446710
CA Waste Code:	214 - Unspecified solvent mixture
Disposal Method:	R01 - Recycler
Tons:	0.594
Year:	2000
Gepaid:	CAL000104554
TSD EPA ID:	CAD089446710
CA Waste Code:	512 - Other empty containers 30 gallons or more
Disposal Method:	D80 - Disposal, Land Fill
Tons:	0.15
Year:	2000
Gepaid:	CAL000104554
TSD EPA ID:	CAD089446710
CA Waste Code:	214 - Unspecified solvent mixture
Disposal Method:	R01 - Recycler
Tons:	0.594
Year:	2000
Gepaid:	CAL000104554
TSD EPA ID:	CAD089446710
CA Waste Code:	214 - Unspecified solvent mixture
Disposal Method:	H01 - Transfer Station
Tons:	1.188
Year:	1998
Gepaid:	CAL000104554
TSD EPA ID:	CAD089446710
CA Waste Code:	214 - Unspecified solvent mixture
Disposal Method:	H01 - Transfer Station
Tons:	0.396

**Additional Info:**

Year:	1998
Gen EPA ID:	CAL000104554

Shipment Date:	19980728
Creation Date:	10/20/1998 0:00:00
Receipt Date:	19980730
Manifest ID:	98034351
Trans EPA ID:	CAT982518433

Map ID  
Direction  
Distance  
Elevation

MAP FINDINGS

Site

Database(s)

EDR ID Number  
EPA ID Number

**EZ FLOW (Continued)**

**S113060684**

Trans Name: Not reported  
Trans 2 EPA ID: Not reported  
Trans 2 Name: Not reported  
TSDf EPA ID: CAD089446710  
Trans Name: Not reported  
TSDf Alt EPA ID: Not reported  
TSDf Alt Name: Not reported  
Waste Code Description: 214 - Unspecified solvent mixture  
RCRA Code: D001  
Meth Code: H01 - Transfer Station  
Quantity Tons: 0.396  
Waste Quantity: 110  
Quantity Unit: G  
Additional Code 1: Not reported  
Additional Code 2: Not reported  
Additional Code 3: Not reported  
Additional Code 4: Not reported  
Additional Code 5: Not reported

Additional Info:

Year: 2002  
Gen EPA ID: CAL000104554

Shipment Date: 20020228  
Creation Date: 7/17/2002 18:31:10  
Receipt Date: 20020306  
Manifest ID: 21333912  
Trans EPA ID: CAL931024038  
Trans Name: Not reported  
Trans 2 EPA ID: Not reported  
Trans 2 Name: Not reported  
TSDf EPA ID: CAD980884183  
Trans Name: Not reported  
TSDf Alt EPA ID: Not reported  
TSDf Alt Name: Not reported  
Waste Code Description: 214 - Unspecified solvent mixture  
RCRA Code: D001  
Meth Code: D99 - Disposal, Other  
Quantity Tons: 0.198  
Waste Quantity: 55  
Quantity Unit: G  
Additional Code 1: Not reported  
Additional Code 2: Not reported  
Additional Code 3: Not reported  
Additional Code 4: Not reported  
Additional Code 5: Not reported

Additional Info:

Year: 2000  
Gen EPA ID: CAL000104554

Shipment Date: 20000929  
Creation Date: 12/8/2000 0:00:00  
Receipt Date: 20001002  
Manifest ID: 20044072  
Trans EPA ID: CAD089446710

Map ID  
Direction  
Distance  
Elevation

MAP FINDINGS

Site

Database(s)

EDR ID Number  
EPA ID Number

**EZ FLOW (Continued)**

**S113060684**

Trans Name:	Not reported
Trans 2 EPA ID:	Not reported
Trans 2 Name:	Not reported
TSDf EPA ID:	CAD089446710
Trans Name:	Not reported
TSDf Alt EPA ID:	Not reported
TSDf Alt Name:	Not reported
Waste Code Description:	214 - Unspecified solvent mixture
RCRA Code:	D001
Meth Code:	R01 - Recycler
Quantity Tons:	0.396
Waste Quantity:	110
Quantity Unit:	G
Additional Code 1:	Not reported
Additional Code 2:	Not reported
Additional Code 3:	Not reported
Additional Code 4:	Not reported
Additional Code 5:	Not reported
Shipment Date:	20000626
Creation Date:	9/11/2000 0:00:00
Receipt Date:	20000626
Manifest ID:	20042794
Trans EPA ID:	CAD089446710
Trans Name:	Not reported
Trans 2 EPA ID:	Not reported
Trans 2 Name:	Not reported
TSDf EPA ID:	CAD089446710
Trans Name:	Not reported
TSDf Alt EPA ID:	Not reported
TSDf Alt Name:	Not reported
Waste Code Description:	214 - Unspecified solvent mixture
RCRA Code:	D001
Meth Code:	R01 - Recycler
Quantity Tons:	0.198
Waste Quantity:	55
Quantity Unit:	G
Additional Code 1:	Not reported
Additional Code 2:	Not reported
Additional Code 3:	Not reported
Additional Code 4:	Not reported
Additional Code 5:	Not reported
Shipment Date:	20000626
Creation Date:	9/11/2000 0:00:00
Receipt Date:	20000626
Manifest ID:	20042794
Trans EPA ID:	CAD089446710
Trans Name:	Not reported
Trans 2 EPA ID:	Not reported
Trans 2 Name:	Not reported
TSDf EPA ID:	CAD089446710
Trans Name:	Not reported
TSDf Alt EPA ID:	Not reported
TSDf Alt Name:	Not reported
Waste Code Description:	512 - Other empty containers 30 gallons or more
RCRA Code:	Not reported

Map ID  
Direction  
Distance  
Elevation

MAP FINDINGS

Site

Database(s)

EDR ID Number  
EPA ID Number

**EZ FLOW (Continued)**

**S113060684**

Meth Code:	D80 - Disposal, Land Fill
Quantity Tons:	0.15
Waste Quantity:	300
Quantity Unit:	P
Additional Code 1:	Not reported
Additional Code 2:	Not reported
Additional Code 3:	Not reported
Additional Code 4:	Not reported
Additional Code 5:	Not reported
Shipment Date:	20000131
Creation Date:	5/17/2000 0:00:00
Receipt Date:	20000201
Manifest ID:	98773975
Trans EPA ID:	CAT982518433
Trans Name:	Not reported
Trans 2 EPA ID:	Not reported
Trans 2 Name:	Not reported
TSDf EPA ID:	CAD089446710
Trans Name:	Not reported
TSDf Alt EPA ID:	Not reported
TSDf Alt Name:	Not reported
Waste Code Description:	214 - Unspecified solvent mixture
RCRA Code:	D001
Meth Code:	H01 - Transfer Station
Quantity Tons:	1.188
Waste Quantity:	330
Quantity Unit:	G
Additional Code 1:	Not reported
Additional Code 2:	Not reported
Additional Code 3:	Not reported
Additional Code 4:	Not reported
Additional Code 5:	Not reported

**Additional Info:**

Year:	2001
Gen EPA ID:	CAL000104554

Shipment Date:	20010926
Creation Date:	1/16/2002 0:00:00
Receipt Date:	20011004
Manifest ID:	21351234
Trans EPA ID:	CAL931024038
Trans Name:	Not reported
Trans 2 EPA ID:	Not reported
Trans 2 Name:	Not reported
TSDf EPA ID:	CAD980884183
Trans Name:	Not reported
TSDf Alt EPA ID:	Not reported
TSDf Alt Name:	Not reported
Waste Code Description:	214 - Unspecified solvent mixture
RCRA Code:	D001
Meth Code:	D99 - Disposal, Other
Quantity Tons:	0.396
Waste Quantity:	110
Quantity Unit:	G
Additional Code 1:	Not reported

Map ID  
Direction  
Distance  
Elevation

MAP FINDINGS

Site

Database(s)

EDR ID Number  
EPA ID Number

**EZ FLOW (Continued)**

**S113060684**

Additional Code 2:	Not reported
Additional Code 3:	Not reported
Additional Code 4:	Not reported
Additional Code 5:	Not reported
Shipment Date:	20010319
Creation Date:	7/10/2001 0:00:00
Receipt Date:	20010322
Manifest ID:	20957300
Trans EPA ID:	CAD089446710
Trans Name:	Not reported
Trans 2 EPA ID:	Not reported
Trans 2 Name:	Not reported
TSDf EPA ID:	CAD089446710
Trans Name:	Not reported
TSDf Alt EPA ID:	Not reported
TSDf Alt Name:	Not reported
Waste Code Description:	214 - Unspecified solvent mixture
RCRA Code:	F003
Meth Code:	R01 - Recycler
Quantity Tons:	0.396
Waste Quantity:	110
Quantity Unit:	G
Additional Code 1:	Not reported
Additional Code 2:	Not reported
Additional Code 3:	Not reported
Additional Code 4:	Not reported
Additional Code 5:	Not reported
Shipment Date:	20010104
Creation Date:	4/19/2001 0:00:00
Receipt Date:	20010105
Manifest ID:	20827302
Trans EPA ID:	CAD089446710
Trans Name:	Not reported
Trans 2 EPA ID:	Not reported
Trans 2 Name:	Not reported
TSDf EPA ID:	CAD089446710
Trans Name:	Not reported
TSDf Alt EPA ID:	Not reported
TSDf Alt Name:	Not reported
Waste Code Description:	214 - Unspecified solvent mixture
RCRA Code:	D001
Meth Code:	R01 - Recycler
Quantity Tons:	0.198
Waste Quantity:	55
Quantity Unit:	G
Additional Code 1:	Not reported
Additional Code 2:	Not reported
Additional Code 3:	Not reported
Additional Code 4:	Not reported
Additional Code 5:	Not reported

**HWTS:**

Name:	EZ FLOW
Address:	10561 DALE STREET
Address 2:	Not reported

Map ID  
Direction  
Distance  
Elevation

MAP FINDINGS

Site

Database(s)

EDR ID Number  
EPA ID Number

**EZ FLOW (Continued)**

**S113060684**

City,State,Zip: STANTON, CA 906800000  
EPA ID: CAL000104554  
Inactive Date: 06/30/1998  
Create Date: 06/04/1998  
Last Act Date: 04/07/2004  
Mailing Name: Not reported  
Mailing Address: 10561 DALE STREET  
Mailing Address 2: Not reported  
Mailing City,State,Zip: STANTON, CA 906800000  
Owner Name: GHD ENTERPRISES  
Owner Address: 10561 DALE STREET  
Owner Address 2: Not reported  
Owner City,State,Zip: STANTON, CA 906800000  
Contact Name: DAVID DANIEL/OWNER  
Contact Address: INACT PER 98VQ FINAL NOTICE  
Contact Address 2: - BATCH 4/27  
City,State,Zip: STANTON, CA 906800000

**F34**      **1X BOYDS WHEELS**  
             **8402 CERRITOS AVE**  
**< 1/8**      **STANTON, CA 90680**  
**1 ft.**

**HAZNET**      **S123739018**  
**HWTS**        **N/A**

**Site 1 of 5 in cluster F**

**Relative:**  
**Higher**  
**Actual:**  
**72 ft.**

HAZNET:  
Name: 1X BOYDS WHEELS  
Address: 8402 CERRITOS AVE  
Address 2: Not reported  
City,State,Zip: STANTON, CA 906800000  
Contact: INACTIVATED PER 6/93 FEE FORM  
Telephone: 7149524038  
Mailing Name: Not reported  
Mailing Address: --  
  
Year: 1991  
Gepaid: CAC000621792  
TSD EPA ID: CAD099452708  
CA Waste Code: 221 - Waste oil and mixed oil  
Disposal Method: 01 -  
Tons: 3.336  
  
Year: 1991  
Gepaid: CAC000621792  
TSD EPA ID: CAD099452708  
CA Waste Code: 222 - Oil/water separation sludge  
Disposal Method: R01 - Recycler  
Tons: 1.3135  
  
Year: 1991  
Gepaid: CAC000621792  
TSD EPA ID: CAD099452708  
CA Waste Code: 221 - Waste oil and mixed oil  
Disposal Method: R01 - Recycler  
Tons: 1.0008

HWTS:

Map ID  
Direction  
Distance  
Elevation

MAP FINDINGS

Site

Database(s)

EDR ID Number  
EPA ID Number

**1X BOYDS WHEELS (Continued)**

**S123739018**

Name: 1X BOYDS WHEELS  
Address: 8402 CERRITOS AVE  
Address 2: Not reported  
City,State,Zip: STANTON, CA 906800000  
EPA ID: CAC000621792  
Inactive Date: 10/25/2000  
Create Date: 05/17/1991  
Last Act Date: 10/25/2000  
Mailing Name: Not reported  
Mailing Address: --  
Mailing Address 2: Not reported  
Mailing City,State,Zip: STANTON, CA 906800000  
Owner Name: BOYD CODDINGTON  
Owner Address: --  
Owner Address 2: Not reported  
Owner City,State,Zip: --, 99 --  
Contact Name: INACTIVATED PER 6/93 FEE FORM  
Contact Address: --  
Contact Address 2: Not reported  
City,State,Zip: --, 99 --

**E35**

**STANTON GRINDING  
10529 DALE AVE  
STANTON, CA 90680**

**FINDS 1024633236  
ECHO N/A**

**< 1/8  
1 ft.**

**Site 5 of 41 in cluster E**

**Relative:  
Higher**

FINDS:  
Registry ID: 110070421623

**Actual:  
72 ft.**

Click Here:

Environmental Interest/Information System:

RCRAInfo is a national information system that supports the Resource Conservation and Recovery Act (RCRA) program through the tracking of events and activities related to facilities that generate, transport, and treat, store, or dispose of hazardous waste. RCRAInfo allows RCRA program staff to track the notification, permit, compliance, and corrective action activities required under RCRA.

Click this hyperlink while viewing on your computer to access additional FINDS: detail in the EDR Site Report.

ECHO:

Envid: 1024633236  
Registry ID: 110070421623  
DFR URL: <http://echo.epa.gov/detailed-facility-report?fid=110070421623>  
Name: STANTON GRINDING  
Address: 10529 DALE AVE  
City,State,Zip: STANTON, CA 90680

Map ID  
Direction  
Distance  
Elevation

MAP FINDINGS

EDR ID Number  
EPA ID Number

E36

< 1/8  
1 ft.

8440 CERRITOS BLVD, UNIT F  
STANTON, CA 90680

Site 6 of 41 in cluster E

Relative:  
Higher

Actual:  
72 ft.

CDL:

Name: Not reported  
Address: 8440 CERRITOS BLVD, UNIT F  
City,State,Zip: STANTON, CA 90680  
Facility ID: 1995-09-064  
Date: 09/29/1995  
Labtype: Illegal Drug lab  
Lab Type: Illegal Drug Lab (L) - location where an illegal drug lab was operated or drug lab equipment and/or materials were stored.

CDL S107536665  
N/A

A37

< 1/8  
1 ft.

CITY COLLISION CENTER DBA GARY INC  
8250 CERRITOS AVE  
STANTON, CA 90680

Site 8 of 22 in cluster A

Relative:  
Higher

Actual:  
72 ft.

FINDS:

Registry ID: 110070457109

Click Here:

Environmental Interest/Information System:

RCRAInfo is a national information system that supports the Resource Conservation and Recovery Act (RCRA) program through the tracking of events and activities related to facilities that generate, transport, and treat, store, or dispose of hazardous waste. RCRAInfo allows RCRA program staff to track the notification, permit, compliance, and corrective action activities required under RCRA.

[Click this hyperlink](#) while viewing on your computer to access additional FINDS: detail in the EDR Site Report.

ECHO:

Envid: 1024668715  
Registry ID: 110070457109  
DFR URL: <http://echo.epa.gov/detailed-facility-report?fid=110070457109>  
Name: CITY COLLISION CENTER DBA GARY INC  
Address: 8250 CERRITOS AVE  
City,State,Zip: STANTON, CA 90680

FINDS 1024668715  
ECHO N/A

E38

< 1/8  
1 ft.

ADVANCED PLUS INC  
10521 DALE ST  
STANTON, CA 90680

Site 7 of 41 in cluster E

Relative:  
Higher

Actual:  
72 ft.

HAZNET:

Name: ADVANCED PLUS INC  
Address: 10521 DALE ST  
Address 2: Not reported  
City,State,Zip: STANTON, CA 90680  
Contact: BILL ZAMOURA  
Telephone: 7142260801

HAZNET S112964657  
HWTS N/A



Map ID  
Direction  
Distance  
Elevation

MAP FINDINGS

Site

Database(s)

EDR ID Number  
EPA ID Number

**ADVANCED PLUS INC (Continued)**

**S112964657**

Mailing Name: Not reported  
Mailing Address: 10521 DALE ST  
  
Year: 2007  
Gepaid: CAC002621701  
TSD EPA ID: CAD097030993  
CA Waste Code: 221 - Waste oil and mixed oil  
Disposal Method: H141 - Storage, Bulking, And/Or Transfer Off Site--No  
Treatment/Reovery (H010-H129) Or (H131-H135)  
Tons: 0.627  
  
Year: 2007  
Gepaid: CAC002621701  
TSD EPA ID: CAD097030993  
CA Waste Code: 352 - Other organic solids  
Disposal Method: H141 - Storage, Bulking, And/Or Transfer Off Site--No  
Treatment/Reovery (H010-H129) Or (H131-H135)  
Tons: 0.2

**Additional Info:**

Year: 2007  
Gen EPA ID: CAC002621701  
  
Shipment Date: 20070927  
Creation Date: 1/9/2008 18:30:21  
Receipt Date: 20071004  
Manifest ID: 001737981JJK  
Trans EPA ID: CAR000047613  
Trans Name: CAL WEST ENVIRONMENTAL SERVICES INC  
Trans 2 EPA ID: Not reported  
Trans 2 Name: Not reported  
TSD EPA ID: CAD097030993  
Trans Name: SIEMENS WATER TECHNOLOGY CORP  
TSD Alt EPA ID: Not reported  
TSD Alt Name: Not reported  
Waste Code Description: 221 - Waste oil and mixed oil  
RCRA Code: Not reported  
Meth Code: H141 - Storage, Bulking, And/Or Transfer Off Site--No  
Treatment/Reovery (H010-H129) Or (H131-H135)  
Quantity Tons: 0.627  
Waste Quantity: 165  
Quantity Unit: G  
Additional Code 1: Not reported  
Additional Code 2: Not reported  
Additional Code 3: Not reported  
Additional Code 4: Not reported  
Additional Code 5: Not reported  
  
Shipment Date: 20070927  
Creation Date: 1/9/2008 18:30:21  
Receipt Date: 20071004  
Manifest ID: 001737981JJK  
Trans EPA ID: CAR000047613  
Trans Name: CAL WEST ENVIRONMENTAL SERVICES INC  
Trans 2 EPA ID: Not reported  
Trans 2 Name: Not reported

Map ID  
Direction  
Distance  
Elevation

MAP FINDINGS

Site

Database(s)

EDR ID Number  
EPA ID Number

**ADVANCED PLUS INC (Continued)**

**S112964657**

TSDF EPA ID: CAD097030993  
Trans Name: SIEMENS WATER TECHNOLOGY CORP  
TSDF Alt EPA ID: Not reported  
TSDF Alt Name: Not reported  
Waste Code Description: 352 - Other organic solids  
RCRA Code: Not reported  
Meth Code: H141 - Storage, Bulking, And/Or Transfer Off Site--No Treatment/Reovery (H010-H129) Or (H131-H135)  
  
Quantity Tons: 0.2  
Waste Quantity: 400  
Quantity Unit: P  
Additional Code 1: Not reported  
Additional Code 2: Not reported  
Additional Code 3: Not reported  
Additional Code 4: Not reported  
Additional Code 5: Not reported

**HWTS:**

Name: ADVANCED PLUS INC  
Address: 10521 DALE ST  
Address 2: Not reported  
City,State,Zip: STANTON, CA 90680  
EPA ID: CAC002621701  
Inactive Date: 03/23/2008  
Create Date: 09/24/2007  
Last Act Date: 04/11/2008  
Mailing Name: Not reported  
Mailing Address: 10521 DALE ST  
Mailing Address 2: Not reported  
Mailing City,State,Zip: STANTON, CA 90680  
Owner Name: ADVANCED PLUS INC  
Owner Address: 10521 DALE ST  
Owner Address 2: Not reported  
Owner City,State,Zip: STANTON, CA 90680  
Contact Name: BILL ZAMOURA  
Contact Address: 10521 DALE ST  
Contact Address 2: Not reported  
City,State,Zip: STANTON, CA 90680

**B39**      **ABLE DEGASSING INC DBA ABLE ENVIRONMENTAL SERVICES**  
**10572 CHESTNUT AVE UNIT B**  
**STANTON, CA 90680**

**HAZNET**    **S113178797**  
**HWTS**      **N/A**

**< 1/8**  
**1 ft.**

**Site 18 of 31 in cluster B**

**Relative:**  
**Higher**  
**Actual:**  
**70 ft.**

HAZNET:  
Name: ABLE DEGASSING INC DBA ABLE ENVIRONMENTAL SERVICES  
Address: 10572 CHESTNUT AVE UNIT B  
Address 2: Not reported  
City,State,Zip: STANTON, CA 906800000  
Contact: BRIAN M FITZPATRICK  
Telephone: 7142312845  
Mailing Name: Not reported  
Mailing Address: PO BOX 4172  
  
Year: 2011  
Gepaid: CAR000199349

Map ID  
Direction  
Distance  
Elevation

MAP FINDINGS

Site

Database(s)

EDR ID Number  
EPA ID Number

**ABLE DEGASSING INC DBA ABLE ENVIRONMENTAL SERVICES (Continued)**

**S113178797**

TSD EPA ID:	CAD982444481
CA Waste Code:	352 - Other organic solids
Disposal Method:	H141 - Storage, Bulking, And/Or Transfer Off Site--No Treatment/Reovery (H010-H129) Or (H131-H135)
Tons:	0.04
Year:	2010
Gepaid:	CAR000199349
TSD EPA ID:	Not reported
CA Waste Code:	221 - Waste oil and mixed oil
Disposal Method:	H039 - Other Recovery Of Reclamation For Reuse Including Acid Regeneration, Organics Recovery Ect
Tons:	1.4744
Year:	2010
Gepaid:	CAR000199349
TSD EPA ID:	Not reported
CA Waste Code:	221 - Waste oil and mixed oil
Disposal Method:	H039 - Other Recovery Of Reclamation For Reuse Including Acid Regeneration, Organics Recovery Ect
Tons:	1.4744

**Additional Info:**

Year:	2011
Gen EPA ID:	CAR000199349
Shipment Date:	20110926
Creation Date:	12/9/2011 18:30:51
Receipt Date:	20111006
Manifest ID:	001619657GBF
Trans EPA ID:	CAL000224539
Trans Name:	FRS ENVIRONMENTAL INC
Trans 2 EPA ID:	Not reported
Trans 2 Name:	Not reported
TSD EPA ID:	CAD982444481
Trans Name:	FILTER RECYCLING SERVICES
TSD EPA ID:	Not reported
TSD EPA Name:	Not reported
Waste Code Description:	352 - Other organic solids
RCRA Code:	Not reported
Meth Code:	H141 - Storage, Bulking, And/Or Transfer Off Site--No Treatment/Reovery (H010-H129) Or (H131-H135)
Quantity Tons:	0.04
Waste Quantity:	80
Quantity Unit:	P
Additional Code 1:	Not reported
Additional Code 2:	Not reported
Additional Code 3:	Not reported
Additional Code 4:	Not reported
Additional Code 5:	Not reported

**Additional Info:**

Year:	2010
Gen EPA ID:	CAR000199349

Map ID  
Direction  
Distance  
Elevation

MAP FINDINGS

Site

Database(s)

EDR ID Number  
EPA ID Number

**ABLE DEGASSING INC DBA ABLE ENVIRONMENTAL SERVICES (Continued)**

**S113178797**

Shipment Date: 20100914  
Creation Date: 12/3/2010 18:30:57  
Receipt Date: 20100914  
Manifest ID: 007366195JJK  
Trans EPA ID: CAR000199349  
Trans Name: ABLE ENVIRONMENTAL SERVICES  
Trans 2 EPA ID: Not reported  
Trans 2 Name: Not reported  
TSDF EPA ID: Not reported  
Trans Name: INDUSTRIAL SERVICES INC  
TSDF Alt EPA ID: Not reported  
TSDF Alt Name: Not reported  
Waste Code Description: 221 - Waste oil and mixed oil  
RCRA Code: Not reported  
Meth Code: H039 - Other Recovery Of Reclamation For Reuse Including Acid  
Regeneration, Organics Recovery Ect  
  
Quantity Tons: 1.4744  
Waste Quantity: 388  
Quantity Unit: G  
Additional Code 1: Not reported  
Additional Code 2: Not reported  
Additional Code 3: Not reported  
Additional Code 4: Not reported  
Additional Code 5: Not reported

**HWTS:**

Name: ABLE DEGASSING INC DBA ABLE ENVIRONMENTAL SERVICES  
Address: 10572 CHESTNUT AVE UNIT B  
Address 2: Not reported  
City,State,Zip: STANTON, CA 906800000  
EPA ID: CAR000199349  
Inactive Date: Not reported  
Create Date: 04/24/2009  
Last Act Date: 08/11/2020  
Mailing Name: Not reported  
Mailing Address: PO BOX 4172  
Mailing Address 2: Not reported  
Mailing City,State,Zip: HUNTINGTON BEACH, CA 926054172  
Owner Name: ABLE DEGASSING INC  
Owner Address: PO BOX 4172  
Owner Address 2: Not reported  
Owner City,State,Zip: HUNTINGTON BEACH, CA 926050000  
Contact Name: BRIAN M FITZPATRICK  
Contact Address: PO BOX 4172  
Contact Address 2: Not reported  
City,State,Zip: HUNTINGTON BEACH, CA 92605

**NAICS:**

EPA ID: CAR000199349  
Create Date: 2010-09-23 12:43:18.350  
NAICS Code: 562119  
NAICS Description: Other Waste Collection  
Issued EPA ID Date: 2009-04-24 10:05:00  
Inactive Date: Not reported  
Facility Name: ABLE DEGASSING INC DBA ABLE ENVIRONMENTAL SERVICES  
Facility Address: 10572 CHESTNUT AVE UNIT B  
Facility Address 2: Not reported

Map ID  
Direction  
Distance  
Elevation

MAP FINDINGS

Site

Database(s)

EDR ID Number  
EPA ID Number

**ABLE DEGASSING INC DBA ABLE ENVIRONMENTAL SERVICES (Continued)**

**S113178797**

Facility City: STANTON  
Facility County: Not reported  
Facility State: CA  
Facility Zip: 906800000

**B40 AC SPRAGGING ENGINEERING & UNDERGROUND INC**  
**10572 CHESTNUT AVE**  
**< 1/8 STANTON, CA 90680**  
**1 ft.**

**HAZNET S113125914**  
**HWTS N/A**

**Site 19 of 31 in cluster B**

**Relative:**  
**Higher**

HAZNET:

**Actual:**  
**70 ft.**

Name: AC SPRAGGING ENGINEERING & UNDERGROUND INC  
Address: 10572 CHESTNUT AVE  
Address 2: Not reported  
City,State,Zip: STANTON, CA 90680  
Contact: MARGIE L. SPRAGGINS  
Telephone: 7149957552  
Mailing Name: Not reported  
Mailing Address: 8662 SUMNER PL  
  
Year: 2010  
Gepaid: CAL000268961  
TSD EPA ID: CAD099452708  
CA Waste Code: 221 - Waste oil and mixed oil  
Disposal Method: H039 - Other Recovery Of Reclamation For Reuse Including Acid  
Regeneration, Organics Recovery Ect  
  
Tons: 0.627  
  
Year: 2009  
Gepaid: CAL000268961  
TSD EPA ID: CAD028409019  
CA Waste Code: 241 - Tank bottom waste  
Disposal Method: H135 - Discharge To Sewer/Potw Or Npdes(With Prior Storage--With Or  
Without Treatment)  
  
Tons: 0.68805

**Additional Info:**

Year: 2010  
Gen EPA ID: CAL000268961  
  
Shipment Date: 20100913  
Creation Date: 12/3/2010 18:30:57  
Receipt Date: 20100914  
Manifest ID: 007366182JJK  
Trans EPA ID: CAR000199349  
Trans Name: ABLE ENVIRONMENTAL SERVICES  
Trans 2 EPA ID: Not reported  
Trans 2 Name: Not reported  
TSDF EPA ID: CAD099452708  
Trans Name: INDUSTRIAL OIL SERVICE INC  
TSDF Alt EPA ID: Not reported  
TSDF Alt Name: Not reported  
Waste Code Description: 221 - Waste oil and mixed oil  
RCRA Code: Not reported

Map ID  
Direction  
Distance  
Elevation

MAP FINDINGS

Site

Database(s)

EDR ID Number  
EPA ID Number

**AC SPRAGGING ENGINEERING & UNDERGROUND INC (Continued)**

**S113125914**

Meth Code: H039 - Other Recovery Of Reclamation For Reuse Including Acid  
Regeneration, Organics Recovery Ect  
Quantity Tons: 0.627  
Waste Quantity: 165  
Quantity Unit: G  
Additional Code 1: Not reported  
Additional Code 2: Not reported  
Additional Code 3: Not reported  
Additional Code 4: Not reported  
Additional Code 5: Not reported

**Additional Info:**

Year: 2009  
Gen EPA ID: CAL000268961

Shipment Date: 20090109  
Creation Date: 3/9/2009 18:30:30  
Receipt Date: 20090116  
Manifest ID: 004016895JJJ  
Trans EPA ID: CAR000172874  
Trans Name: ABLE ENVIRONMENTAL  
Trans 2 EPA ID: Not reported  
Trans 2 Name: Not reported  
TSDf EPA ID: CAD028409019  
Trans Name: CROSBY & OVERTON  
TSDf Alt EPA ID: Not reported  
TSDf Alt Name: Not reported  
Waste Code Description: 241 - Tank bottom waste 251 Still bottoms with halogenated organics  
RCRA Code: Not reported  
Meth Code: H135 - Discharge To Sewer/Potw Or Npdes(With Prior Storage--With Or  
Without Treatment)  
Quantity Tons: 0.10425  
Waste Quantity: 25  
Quantity Unit: G  
Additional Code 1: Not reported  
Additional Code 2: Not reported  
Additional Code 3: Not reported  
Additional Code 4: Not reported  
Additional Code 5: Not reported

Shipment Date: 20090108  
Creation Date: 3/9/2009 18:30:30  
Receipt Date: 20090116  
Manifest ID: 004016780JJJ  
Trans EPA ID: CAR000172874  
Trans Name: ABLE ENVIRONMENTAL  
Trans 2 EPA ID: Not reported  
Trans 2 Name: Not reported  
TSDf EPA ID: CAD028409019  
Trans Name: CROSBY & OVERTON  
TSDf Alt EPA ID: Not reported  
TSDf Alt Name: Not reported  
Waste Code Description: 241 - Tank bottom waste 251 Still bottoms with halogenated organics  
RCRA Code: Not reported  
Meth Code: H135 - Discharge To Sewer/Potw Or Npdes(With Prior Storage--With Or  
Without Treatment)  
Quantity Tons: 0.5838

Map ID  
Direction  
Distance  
Elevation

MAP FINDINGS

Site

Database(s)

EDR ID Number  
EPA ID Number

**AC SPRAGGING ENGINEERING & UNDERGROUND INC (Continued)**

**S113125914**

Waste Quantity: 140  
Quantity Unit: G  
Additional Code 1: Not reported  
Additional Code 2: Not reported  
Additional Code 3: Not reported  
Additional Code 4: Not reported  
Additional Code 5: Not reported

**HWTS:**

Name: AC SPRAGGING ENGINEERING & UNDERGROUND INC  
Address: 10572 CHESTNUT AVE  
Address 2: Not reported  
City,State,Zip: STANTON, CA 90680  
EPA ID: CAL000268961  
Inactive Date: 06/30/2011  
Create Date: 04/11/2003  
Last Act Date: 01/25/2012  
Mailing Name: Not reported  
Mailing Address: 8662 SUMNER PL  
Mailing Address 2: Not reported  
Mailing City,State,Zip: CYPRESS, CA 906300000  
Owner Name: A.C. SPRAGGINS ENGINEERING &  
Owner Address: 8662 SUMNER PLACE  
Owner Address 2: Not reported  
Owner City,State,Zip: CYPRESS, CA 906300000  
Contact Name: MARGIE L. SPRAGGINS  
Contact Address: 8662 SUMNER PLACE  
Contact Address 2: Not reported  
City,State,Zip: CYPRESS, CA 906300000

**NAICS:**

EPA ID: CAL000268961  
Create Date: 2003-04-11 09:16:32.653  
NAICS Code: 92812  
NAICS Description: International Affairs  
Issued EPA ID Date: 2003-04-11 09:16:32.64000  
Inactive Date: 2011-06-30 00:00:00  
Facility Name: AC SPRAGGING ENGINEERING & UNDERGROUND INC  
Facility Address: 10572 CHESTNUT AVE  
Facility Address 2: Not reported  
Facility City: STANTON  
Facility County: Not reported  
Facility State: CA  
Facility Zip: 90680

**B41** **ABLE ENVIRONMENTAL SERVICES**  
**10572 CHESTNUT ST**  
**STANTON, CA 90680**

**HWT** **S125159200**  
**N/A**

**Site 20 of 31 in cluster B**

**Relative:**  
**Higher**

**HWT:**

**Actual:**  
**70 ft.**

Name: ABLE ENVIRONMENTAL SERVICES  
Address: 10572 CHESTNUT ST  
City,State,Zip: STANTON, CA 90680  
Reg Num: 3474  
Expiration Date: 04/30/2022

Map ID  
Direction  
Distance  
Elevation

MAP FINDINGS

EDR ID Number  
EPA ID Number

	Site	Database(s)	EDR ID Number EPA ID Number
<b>B42</b>  < 1/8 1 ft.	<b>ABLE DEGASSING INC DBA ABLE ENVIRONMENTAL SERVICES</b> <b>10572 CHESTNUT AVE</b> <b>STANTON, CA 90680</b>  <b>Site 21 of 31 in cluster B</b>	<b>FINDS</b> <b>ECHO</b>	<b>1012108781</b> <b>N/A</b>
<b>Relative:</b> <b>Higher</b>  <b>Actual:</b> <b>70 ft.</b>	<b>FINDS:</b> Registry ID: 110038890652  Click Here:  Environmental Interest/Information System: RCRAInfo is a national information system that supports the Resource Conservation and Recovery Act (RCRA) program through the tracking of events and activities related to facilities that generate, transport, and treat, store, or dispose of hazardous waste. RCRAInfo allows RCRA program staff to track the notification, permit, compliance, and corrective action activities required under RCRA.  <u>Click this hyperlink</u> while viewing on your computer to access additional FINDS: detail in the EDR Site Report.  <b>ECHO:</b> Envid: 1012108781 Registry ID: 110038890652 DFR URL: <a href="http://echo.epa.gov/detailed-facility-report?fid=110038890652">http://echo.epa.gov/detailed-facility-report?fid=110038890652</a> Name: ABLE DEGASSING INC DBA ABLE ENVIRONMENTAL SERVICES Address: 10572 CHESTNUT AVE City,State,Zip: STANTON, CA 90680		
<b>B43</b>  < 1/8 1 ft.	<b>ABLE DEGASSING INC DBA ABLE ENVIRONMENTAL SERVICES</b> <b>10572 CHESTNUT AVE</b> <b>STANTON, CA 90680</b>  <b>Site 22 of 31 in cluster B</b>	<b>RCRA NonGen / NLR</b>	<b>1012176090</b> <b>CAR000199349</b>
<b>Relative:</b> <b>Higher</b>  <b>Actual:</b> <b>70 ft.</b>	<b>RCRA NonGen / NLR:</b> Date Form Received by Agency: 2009-03-17 00:00:00.0 Handler Name: ABLE DEGASSING INC DBA ABLE ENVIRONMENTAL SERVICES Handler Address: 10572 CHESTNUT AVE Handler City,State,Zip: STANTON, CA 90680 EPA ID: CAR000199349 Contact Name: BRIAN M FITZPATRICK Contact Address: PO BOX 4172 Contact City,State,Zip: HUNTINGTON BEACH, CA 92605-4172 Contact Telephone: 714-231-2845 Contact Fax: Not reported Contact Email: ABLE20027@AOL.COM Contact Title: Not reported EPA Region: 09 Land Type: Private Federal Waste Generator Description: Not a generator, verified Non-Notifier: Not reported Biennial Report Cycle: Not reported Accessibility: Not reported Active Site Indicator: Handler Activities State District Owner: Not reported State District: Not reported Mailing Address: PO BOX 4172 Mailing City,State,Zip: HUNTINGTON BEACH, CA 92605-4172 Owner Name: ACCIE SPRAGGINS		



Map ID  
Direction  
Distance  
Elevation

MAP FINDINGS

Site

Database(s)

EDR ID Number  
EPA ID Number

**ABLE DEGASSING INC DBA ABLE ENVIRONMENTAL SERVICES (Continued)**

**1012176090**

Owner Type:	Private
Operator Name:	BRIAN FITZPATRICK
Operator Type:	Private
Short-Term Generator Activity:	No
Importer Activity:	No
Mixed Waste Generator:	No
Transporter Activity:	Yes
Transfer Facility Activity:	No
Recycler Activity with Storage:	No
Small Quantity On-Site Burner Exemption:	No
Smelting Melting and Refining Furnace Exemption:	No
Underground Injection Control:	No
Off-Site Waste Receipt:	No
Universal Waste Indicator:	No
Universal Waste Destination Facility:	No
Federal Universal Waste:	No
Active Site Fed-Reg Treatment Storage and Disposal Facility:	Not reported
Active Site Converter Treatment storage and Disposal Facility:	Not reported
Active Site State-Reg Treatment Storage and Disposal Facility:	Not reported
Active Site State-Reg Handler:	---
Federal Facility Indicator:	Not reported
Hazardous Secondary Material Indicator:	N
Sub-Part K Indicator:	Not reported
Commercial TSD Indicator:	No
Treatment Storage and Disposal Type:	Not reported
2018 GPRA Permit Baseline:	Not on the Baseline
2018 GPRA Renewals Baseline:	Not on the Baseline
Permit Renewals Workload Universe:	Not reported
Permit Workload Universe:	Not reported
Permit Progress Universe:	Not reported
Post-Closure Workload Universe:	Not reported
Closure Workload Universe:	Not reported
202 GPRA Corrective Action Baseline:	No
Corrective Action Workload Universe:	No
Subject to Corrective Action Universe:	No
Non-TSDFs Where RCRA CA has Been Imposed Universe:	No
TSDFs Potentially Subject to CA Under 3004 (u)/(v) Universe:	No
TSDFs Only Subject to CA under Discretionary Auth Universe:	No
Corrective Action Priority Ranking:	No NCAPS ranking
Environmental Control Indicator:	No
Institutional Control Indicator:	No
Human Exposure Controls Indicator:	N/A
Groundwater Controls Indicator:	N/A
Operating TSDF Universe:	Not reported
Full Enforcement Universe:	Not reported
Significant Non-Complier Universe:	No
Unaddressed Significant Non-Complier Universe:	No
Addressed Significant Non-Complier Universe:	No
Significant Non-Complier With a Compliance Schedule Universe:	No
Financial Assurance Required:	Not reported
Handler Date of Last Change:	2009-04-13 13:42:26.0
Recognized Trader-Importer:	No
Recognized Trader-Exporter:	No
Importer of Spent Lead Acid Batteries:	No
Exporter of Spent Lead Acid Batteries:	No
Recycler Activity Without Storage:	No
Manifest Broker:	No

Map ID  
Direction  
Distance  
Elevation

MAP FINDINGS

Site

Database(s)

EDR ID Number  
EPA ID Number

**ABLE DEGASSING INC DBA ABLE ENVIRONMENTAL SERVICES (Continued)**

**1012176090**

Sub-Part P Indicator: No

**Hazardous Waste Summary:**

Waste Code: D001  
Waste Description: IGNITABLE WASTE

Waste Code: D002  
Waste Description: CORROSIVE WASTE

**Handler - Owner Operator:**

Owner/Operator Indicator: Owner  
Owner/Operator Name: ACCIE SPRAGGINS  
Legal Status: Private  
Date Became Current: 1992-09-14 00:00:00.  
Date Ended Current: Not reported  
Owner/Operator Address: 10572 CHESTNUT AVE  
Owner/Operator City,State,Zip: STANTON, CA 90680  
Owner/Operator Telephone: Not reported  
Owner/Operator Telephone Ext: Not reported  
Owner/Operator Fax: Not reported  
Owner/Operator Email: Not reported

Owner/Operator Indicator: Operator  
Owner/Operator Name: BRIAN FITZPATRICK  
Legal Status: Private  
Date Became Current: 2004-01-02 00:00:00.  
Date Ended Current: Not reported  
Owner/Operator Address: Not reported  
Owner/Operator City,State,Zip: Not reported  
Owner/Operator Telephone: Not reported  
Owner/Operator Telephone Ext: Not reported  
Owner/Operator Fax: Not reported  
Owner/Operator Email: Not reported

**Historic Generators:**

Receive Date: 2009-03-17 00:00:00.0  
Handler Name: ABLE DEGASSING INC DBA ABLE ENVIRONMENTAL SERVICES  
Federal Waste Generator Description: Not a generator, verified  
State District Owner: Not reported  
Large Quantity Handler of Universal Waste: No  
Recognized Trader Importer: No  
Recognized Trader Exporter: No  
Spent Lead Acid Battery Importer: No  
Spent Lead Acid Battery Exporter: No  
Current Record: Yes  
Non Storage Recycler Activity: Not reported  
Electronic Manifest Broker: Not reported

**List of NAICS Codes and Descriptions:**

NAICS Code: 562211  
NAICS Description: HAZARDOUS WASTE TREATMENT AND DISPOSAL

NAICS Code: 562219  
NAICS Description: OTHER NONHAZARDOUS WASTE TREATMENT AND DISPOSAL

Map ID  
Direction  
Distance  
Elevation

MAP FINDINGS

Site

Database(s)

EDR ID Number  
EPA ID Number

**ABLE DEGASSING INC DBA ABLE ENVIRONMENTAL SERVICES (Continued)**

**1012176090**

Facility Has Received Notices of Violations:

Violations:

No Violations Found

Evaluation Action Summary:

Evaluations:

No Evaluations Found

**E44**

**QUALITY CYLINDER HEAD SPECIALISTS INC  
8470 CERRITOS AVE UNIT A  
STANTON, CA 90680**

**RCRA NonGen / NLR**

**1024791278  
CAL000100802**

**< 1/8  
1 ft.**

**Site 8 of 41 in cluster E**

**Relative:  
Higher  
Actual:  
72 ft.**

RCRA NonGen / NLR:

Date Form Received by Agency:

1997-05-08 00:00:00.0

Handler Name:

QUALITY CYLINDER HEAD SPECIALISTS INC

Handler Address:

8470 CERRITOS AVE UNIT A

Handler City,State,Zip:

STANTON, CA 90680-0000

EPA ID:

CAL000100802

Contact Name:

COBAN LE

Contact Address:

8470 CERRITOS AVE STE A

Contact City,State,Zip:

STANTON, CA 90680

Contact Telephone:

714-827-5159

Contact Fax:

Not reported

Contact Email:

QUALHEADS@GMAIL.COM

Contact Title:

Not reported

EPA Region:

09

Land Type:

Not reported

Federal Waste Generator Description:

Not a generator, verified

Non-Notifier:

Not reported

Biennial Report Cycle:

Not reported

Accessibility:

Not reported

Active Site Indicator:

Handler Activities

State District Owner:

Not reported

State District:

Not reported

Mailing Address:

8470 CERRITOS AVE STE A

Mailing City,State,Zip:

STANTON, CA 90680-0000

Owner Name:

COBAN LE

Owner Type:

Other

Operator Name:

COBAN LE

Operator Type:

Other

Short-Term Generator Activity:

No

Importer Activity:

No

Mixed Waste Generator:

No

Transporter Activity:

No

Transfer Facility Activity:

No

Recycler Activity with Storage:

No

Small Quantity On-Site Burner Exemption:

No

Smelting Melting and Refining Furnace Exemption:

No

Underground Injection Control:

No

Off-Site Waste Receipt:

No

Universal Waste Indicator:

Yes

Universal Waste Destination Facility:

Yes

Federal Universal Waste:

No

Active Site Fed-Reg Treatment Storage and Disposal Facility:

Not reported

Active Site Converter Treatment storage and Disposal Facility:

Not reported

Active Site State-Reg Treatment Storage and Disposal Facility:

Not reported

Map ID  
Direction  
Distance  
Elevation

MAP FINDINGS

Site

Database(s)

EDR ID Number  
EPA ID Number

**QUALITY CYLINDER HEAD SPECIALISTS INC (Continued)**

**1024791278**

Active Site State-Reg Handler:	---
Federal Facility Indicator:	Not reported
Hazardous Secondary Material Indicator:	N
Sub-Part K Indicator:	Not reported
Commercial TSD Indicator:	No
Treatment Storage and Disposal Type:	Not reported
2018 GPRA Permit Baseline:	Not on the Baseline
2018 GPRA Renewals Baseline:	Not on the Baseline
Permit Renewals Workload Universe:	Not reported
Permit Workload Universe:	Not reported
Permit Progress Universe:	Not reported
Post-Closure Workload Universe:	Not reported
Closure Workload Universe:	Not reported
202 GPRA Corrective Action Baseline:	No
Corrective Action Workload Universe:	No
Subject to Corrective Action Universe:	No
Non-TSDFs Where RCRA CA has Been Imposed Universe:	No
TSDFs Potentially Subject to CA Under 3004 (u)/(v) Universe:	No
TSDFs Only Subject to CA under Discretionary Auth Universe:	No
Corrective Action Priority Ranking:	No NCAPS ranking
Environmental Control Indicator:	No
Institutional Control Indicator:	No
Human Exposure Controls Indicator:	N/A
Groundwater Controls Indicator:	N/A
Operating TSDF Universe:	Not reported
Full Enforcement Universe:	Not reported
Significant Non-Complier Universe:	No
Unaddressed Significant Non-Complier Universe:	No
Addressed Significant Non-Complier Universe:	No
Significant Non-Complier With a Compliance Schedule Universe:	No
Financial Assurance Required:	Not reported
Handler Date of Last Change:	2018-09-05 15:42:25.0
Recognized Trader-Importer:	No
Recognized Trader-Exporter:	No
Importer of Spent Lead Acid Batteries:	No
Exporter of Spent Lead Acid Batteries:	No
Recycler Activity Without Storage:	No
Manifest Broker:	No
Sub-Part P Indicator:	No

**Handler - Owner Operator:**

Owner/Operator Indicator:	Owner
Owner/Operator Name:	COBAN LE
Legal Status:	Other
Date Became Current:	Not reported
Date Ended Current:	Not reported
Owner/Operator Address:	8470 CERRITOS AVE STE A
Owner/Operator City,State,Zip:	STANTON, CA 90680-0000
Owner/Operator Telephone:	714-827-5159
Owner/Operator Telephone Ext:	Not reported
Owner/Operator Fax:	Not reported
Owner/Operator Email:	Not reported

Owner/Operator Indicator:	Operator
Owner/Operator Name:	COBAN LE
Legal Status:	Other

Map ID  
Direction  
Distance  
Elevation

MAP FINDINGS

Site

Database(s)

EDR ID Number  
EPA ID Number

**QUALITY CYLINDER HEAD SPECIALISTS INC (Continued)**

**1024791278**

Date Became Current: Not reported  
Date Ended Current: Not reported  
Owner/Operator Address: 8470 CERRITOS AVE STE A  
Owner/Operator City,State,Zip: STANTON, CA 90680  
Owner/Operator Telephone: 714-827-5159  
Owner/Operator Telephone Ext: Not reported  
Owner/Operator Fax: Not reported  
Owner/Operator Email: Not reported

**Historic Generators:**

Receive Date: 1997-05-08 00:00:00.0  
Handler Name: QUALITY CYLINDER HEAD SPECIALISTS INC  
Federal Waste Generator Description: Not a generator, verified  
State District Owner: Not reported  
Large Quantity Handler of Universal Waste: No  
Recognized Trader Importer: No  
Recognized Trader Exporter: No  
Spent Lead Acid Battery Importer: No  
Spent Lead Acid Battery Exporter: No  
Current Record: Yes  
Non Storage Recycler Activity: Not reported  
Electronic Manifest Broker: Not reported

**List of NAICS Codes and Descriptions:**

NAICS Code: 333512  
NAICS Description: MACHINE TOOL (METAL CUTTING TYPES) MANUFACTURING

**Facility Has Received Notices of Violations:**

Violations: No Violations Found

**Evaluation Action Summary:**

Evaluations: No Evaluations Found

**E45** **DOMEN LAWNMOWER**  
**8470 CERRITOS AVE STE M**  
**STANTON, CA 90680**  
**< 1/8**  
**1 ft.**

**HAZNET** **S113141964**  
**HWTS** **N/A**

**Site 9 of 41 in cluster E**

**Relative:**  
**Higher**

**Actual:**  
**72 ft.**

**HAZNET:**

Name: DOMEN LAWNMOWER  
Address: 8470 CERRITOS AVE STE M  
Address 2: Not reported  
City,State,Zip: STANTON, CA 906802551  
Contact: TAMMY KIM  
Telephone: 7145272430  
Mailing Name: Not reported  
Mailing Address: 8470 CERRITOS AVE STE M

Year: 2018  
Gepaid: CAL000305648  
TSD EPA ID: CAT080013352  
CA Waste Code: 221 - Waste oil and mixed oil  
Disposal Method: H039 - Other Recovery Of Reclamation For Reuse Including Acid  
Regeneration, Organics Recovery Ect

Map ID  
Direction  
Distance  
Elevation

MAP FINDINGS

Site

Database(s)

EDR ID Number  
EPA ID Number

**DOMEN LAWNMOWER (Continued)**

**S113141964**

Tons:	0.00000
Year:	2017
Gepaid:	CAL000305648
TSD EPA ID:	CAT080013352
CA Waste Code:	221 - Waste oil and mixed oil
Disposal Method:	H039 - Other Recovery Of Reclamation For Reuse Including Acid Regeneration, Organics Recovery Ect
Tons:	0.817
Year:	2016
Gepaid:	CAL000305648
TSD EPA ID:	CAD099452708
CA Waste Code:	221 - Waste oil and mixed oil
Disposal Method:	H039 - Other Recovery Of Reclamation For Reuse Including Acid Regeneration, Organics Recovery Ect
Tons:	0.76
Year:	2012
Gepaid:	CAL000305648
TSD EPA ID:	CAD099452708
CA Waste Code:	221 - Waste oil and mixed oil
Disposal Method:	H039 - Other Recovery Of Reclamation For Reuse Including Acid Regeneration, Organics Recovery Ect
Tons:	0.152
Year:	2011
Gepaid:	CAL000305648
TSD EPA ID:	CAD099452708
CA Waste Code:	221 - Waste oil and mixed oil
Disposal Method:	H039 - Other Recovery Of Reclamation For Reuse Including Acid Regeneration, Organics Recovery Ect
Tons:	0.19
Year:	2010
Gepaid:	CAL000305648
TSD EPA ID:	CAD099452708
CA Waste Code:	221 - Waste oil and mixed oil
Disposal Method:	H039 - Other Recovery Of Reclamation For Reuse Including Acid Regeneration, Organics Recovery Ect
Tons:	0.209
Year:	2009
Gepaid:	CAL000305648
TSD EPA ID:	CAD099452708
CA Waste Code:	221 - Waste oil and mixed oil
Disposal Method:	H039 - Other Recovery Of Reclamation For Reuse Including Acid Regeneration, Organics Recovery Ect
Tons:	0.418
Year:	2008
Gepaid:	CAL000305648
TSD EPA ID:	CAD099452708
CA Waste Code:	221 - Waste oil and mixed oil
Disposal Method:	H039 - Other Recovery Of Reclamation For Reuse Including Acid Regeneration, Organics Recovery Ect
Tons:	0.418

Map ID  
Direction  
Distance  
Elevation

MAP FINDINGS

Site

Database(s)

EDR ID Number  
EPA ID Number

**DOMEN LAWNMOWER (Continued)**

**S113141964**

Year: 2007  
Gepaid: CAL000305648  
TSD EPA ID: CAD099452708  
CA Waste Code: 221 - Waste oil and mixed oil  
Disposal Method: H039 - Other Recovery Of Reclamation For Reuse Including Acid  
Regeneration, Organics Recovery Ect  
Tons: 0.418

**Additional Info:**

Year: 2007  
Gen EPA ID: CAL000305648  
  
Shipment Date: 20071031  
Creation Date: 1/8/2008 18:30:50  
Receipt Date: 20071031  
Manifest ID: 000263209GBF  
Trans EPA ID: CAD982488470  
Trans Name: SWIFT OIL & VACUUM INC  
Trans 2 EPA ID: Not reported  
Trans 2 Name: Not reported  
TSDF EPA ID: CAD099452708  
Trans Name: INDUSTRIAL SERVICE OIL CO INC  
TSDF Alt EPA ID: Not reported  
TSDF Alt Name: Not reported  
Waste Code Description: 221 - Waste oil and mixed oil  
RCRA Code: Not reported  
Meth Code: H039 - Other Recovery Of Reclamation For Reuse Including Acid  
Regeneration, Organics Recovery Ect  
  
Quantity Tons: 0.209  
Waste Quantity: 55  
Quantity Unit: G  
Additional Code 1: Not reported  
Additional Code 2: Not reported  
Additional Code 3: Not reported  
Additional Code 4: Not reported  
Additional Code 5: Not reported

Shipment Date: 20070206  
Creation Date: 8/9/2007 18:30:32  
Receipt Date: 20070207  
Manifest ID: 000034842GBF  
Trans EPA ID: CAD982488470  
Trans Name: SWIFT OIL & VACUUM INC  
Trans 2 EPA ID: Not reported  
Trans 2 Name: Not reported  
TSDF EPA ID: CAD099452708  
Trans Name: INDUSTRIAL SERVICE OIL CO INC  
TSDF Alt EPA ID: Not reported  
TSDF Alt Name: Not reported  
Waste Code Description: 221 - Waste oil and mixed oil  
RCRA Code: Not reported  
Meth Code: H039 - Other Recovery Of Reclamation For Reuse Including Acid  
Regeneration, Organics Recovery Ect  
  
Quantity Tons: 0.209  
Waste Quantity: 55  
Quantity Unit: G

Map ID  
Direction  
Distance  
Elevation

MAP FINDINGS

Site

Database(s)

EDR ID Number  
EPA ID Number

**DOMEN LAWNMOWER (Continued)**

**S113141964**

Additional Code 1: Not reported  
Additional Code 2: Not reported  
Additional Code 3: Not reported  
Additional Code 4: Not reported  
Additional Code 5: Not reported

**Additional Info:**

Year: 2008  
Gen EPA ID: CAL000305648

Shipment Date: 20080811  
Creation Date: 10/1/2008 18:30:24  
Receipt Date: 20080814  
Manifest ID: 000398043GBF  
Trans EPA ID: CAD982488470  
Trans Name: SWIFT OIL & VACUUM INC  
Trans 2 EPA ID: Not reported  
Trans 2 Name: Not reported  
TSDF EPA ID: CAD099452708  
Trans Name: INDUSTRIAL SERVICE OIL CO INC  
TSDF Alt EPA ID: Not reported  
TSDF Alt Name: Not reported  
Waste Code Description: 221 - Waste oil and mixed oil  
RCRA Code: Not reported  
Meth Code: H039 - Other Recovery Of Reclamation For Reuse Including Acid  
Regeneration, Organics Recovery Ect  
Quantity Tons: 0.418  
Waste Quantity: 110  
Quantity Unit: G  
Additional Code 1: Not reported  
Additional Code 2: Not reported  
Additional Code 3: Not reported  
Additional Code 4: Not reported  
Additional Code 5: Not reported

**Additional Info:**

Year: 2009  
Gen EPA ID: CAL000305648

Shipment Date: 20090922  
Creation Date: 11/3/2009 18:30:29  
Receipt Date: 20090923  
Manifest ID: 000943530GBF  
Trans EPA ID: CAD982488470  
Trans Name: SWIFT OIL & VACUUM INC  
Trans 2 EPA ID: Not reported  
Trans 2 Name: Not reported  
TSDF EPA ID: CAD099452708  
Trans Name: INDUSTRIAL SERVICE OIL CO INC  
TSDF Alt EPA ID: Not reported  
TSDF Alt Name: Not reported  
Waste Code Description: 221 - Waste oil and mixed oil  
RCRA Code: Not reported  
Meth Code: H039 - Other Recovery Of Reclamation For Reuse Including Acid  
Regeneration, Organics Recovery Ect  
Quantity Tons: 0.209



Map ID  
Direction  
Distance  
Elevation

MAP FINDINGS

Site

Database(s)

EDR ID Number  
EPA ID Number

**DOMEN LAWNMOWER (Continued)**

**S113141964**

Waste Quantity:	55
Quantity Unit:	G
Additional Code 1:	Not reported
Additional Code 2:	Not reported
Additional Code 3:	Not reported
Additional Code 4:	Not reported
Additional Code 5:	Not reported
Shipment Date:	20090313
Creation Date:	4/21/2009 18:30:21
Receipt Date:	20090316
Manifest ID:	000799653GBF
Trans EPA ID:	CAD982488470
Trans Name:	SWIFT OIL & VACUUM INC
Trans 2 EPA ID:	Not reported
Trans 2 Name:	Not reported
TSDf EPA ID:	CAD099452708
Trans Name:	INDUSTRIAL SERVICE OIL CO INC
TSDf Alt EPA ID:	Not reported
TSDf Alt Name:	Not reported
Waste Code Description:	221 - Waste oil and mixed oil
RCRA Code:	Not reported
Meth Code:	H039 - Other Recovery Of Reclamation For Reuse Including Acid Regeneration, Organics Recovery Ect
Quantity Tons:	0.209
Waste Quantity:	55
Quantity Unit:	G
Additional Code 1:	Not reported
Additional Code 2:	Not reported
Additional Code 3:	Not reported
Additional Code 4:	Not reported
Additional Code 5:	Not reported
Additional Info:	
Year:	2017
Gen EPA ID:	CAL000305648
Shipment Date:	20171120
Creation Date:	6/13/2018 18:30:46
Receipt Date:	20171122
Manifest ID:	003417745GBF
Trans EPA ID:	CAD982488470
Trans Name:	SWIFT OIL & VACUUM INC
Trans 2 EPA ID:	Not reported
Trans 2 Name:	Not reported
TSDf EPA ID:	CAT080013352
Trans Name:	DEMENNO KERDOON
TSDf Alt EPA ID:	Not reported
TSDf Alt Name:	Not reported
Waste Code Description:	221 - Waste oil and mixed oil
RCRA Code:	Not reported
Meth Code:	H039 - Other Recovery Of Reclamation For Reuse Including Acid Regeneration, Organics Recovery Ect
Quantity Tons:	0.266
Waste Quantity:	70
Quantity Unit:	G
Additional Code 1:	Not reported

Map ID  
Direction  
Distance  
Elevation

MAP FINDINGS

Site

Database(s)

EDR ID Number  
EPA ID Number

**DOMEN LAWNMOWER (Continued)**

**S113141964**

Additional Code 2:	Not reported
Additional Code 3:	Not reported
Additional Code 4:	Not reported
Additional Code 5:	Not reported
Shipment Date:	20170804
Creation Date:	6/13/2018 18:31:03
Receipt Date:	20170808
Manifest ID:	003417322GBF
Trans EPA ID:	CAD982488470
Trans Name:	SWIFT OIL & VACUUM INC
Trans 2 EPA ID:	Not reported
Trans 2 Name:	Not reported
TSDf EPA ID:	CAT080013352
Trans Name:	DEMENNO KERDOON
TSDf Alt EPA ID:	Not reported
TSDf Alt Name:	Not reported
Waste Code Description:	221 - Waste oil and mixed oil
RCRA Code:	Not reported
Meth Code:	H039 - Other Recovery Of Reclamation For Reuse Including Acid Regeneration, Organics Recovery Ect
Quantity Tons:	0.266
Waste Quantity:	70
Quantity Unit:	G
Additional Code 1:	Not reported
Additional Code 2:	Not reported
Additional Code 3:	Not reported
Additional Code 4:	Not reported
Additional Code 5:	Not reported
Shipment Date:	20170419
Creation Date:	5/9/2018 18:32:51
Receipt Date:	20170421
Manifest ID:	003418090GBF
Trans EPA ID:	CAD982488470
Trans Name:	SWIFT OIL & VACUUM INC
Trans 2 EPA ID:	Not reported
Trans 2 Name:	Not reported
TSDf EPA ID:	CAT080013352
Trans Name:	DEMENNO KERDOON
TSDf Alt EPA ID:	Not reported
TSDf Alt Name:	Not reported
Waste Code Description:	221 - Waste oil and mixed oil
RCRA Code:	Not reported
Meth Code:	H039 - Other Recovery Of Reclamation For Reuse Including Acid Regeneration, Organics Recovery Ect
Quantity Tons:	0.285
Waste Quantity:	75
Quantity Unit:	G
Additional Code 1:	Not reported
Additional Code 2:	Not reported
Additional Code 3:	Not reported
Additional Code 4:	Not reported
Additional Code 5:	Not reported

Additional Info:

Year: 2012

Map ID  
Direction  
Distance  
Elevation

MAP FINDINGS

Site

Database(s)

EDR ID Number  
EPA ID Number

**DOMEN LAWNMOWER (Continued)**

**S113141964**

Gen EPA ID: CAL000305648

Shipment Date: 20121206  
Creation Date: 2/9/2013 22:15:14  
Receipt Date: 20121207  
Manifest ID: 001882739GBF  
Trans EPA ID: CAD982488470  
Trans Name: SWIFT OIL & VACUUM INC  
Trans 2 EPA ID: Not reported  
Trans 2 Name: Not reported  
TSDf EPA ID: CAD099452708  
Trans Name: INDUSTRIAL SERVICE OIL CO INC  
TSDf Alt EPA ID: Not reported  
TSDf Alt Name: Not reported  
Waste Code Description: 221 - Waste oil and mixed oil  
RCRA Code: Not reported  
Meth Code: H039 - Other Recovery Of Reclamation For Reuse Including Acid  
Regeneration, Organics Recovery Ect

Quantity Tons: 0.152  
Waste Quantity: 40  
Quantity Unit: G  
Additional Code 1: Not reported  
Additional Code 2: Not reported  
Additional Code 3: Not reported  
Additional Code 4: Not reported  
Additional Code 5: Not reported

**Additional Info:**

Year: 2011  
Gen EPA ID: CAL000305648

Shipment Date: 20110822  
Creation Date: 10/22/2011 18:30:26  
Receipt Date: 20110830  
Manifest ID: 001438315GBF  
Trans EPA ID: CAD982488470  
Trans Name: SWIFT OIL & VACUUM INC  
Trans 2 EPA ID: Not reported  
Trans 2 Name: Not reported  
TSDf EPA ID: CAD099452708  
Trans Name: INDUSTRIAL SERVICE OIL CO INC  
TSDf Alt EPA ID: Not reported  
TSDf Alt Name: Not reported  
Waste Code Description: 221 - Waste oil and mixed oil  
RCRA Code: Not reported  
Meth Code: H039 - Other Recovery Of Reclamation For Reuse Including Acid  
Regeneration, Organics Recovery Ect

Quantity Tons: 0.19  
Waste Quantity: 50  
Quantity Unit: G  
Additional Code 1: Not reported  
Additional Code 2: Not reported  
Additional Code 3: Not reported  
Additional Code 4: Not reported  
Additional Code 5: Not reported

Map ID  
Direction  
Distance  
Elevation

MAP FINDINGS

Site

Database(s)

EDR ID Number  
EPA ID Number

**DOMEN LAWNMOWER (Continued)**

**S113141964**

Additional Info:

Year: 2010  
Gen EPA ID: CAL000305648  
  
Shipment Date: 20100505  
Creation Date: 8/6/2010 18:30:23  
Receipt Date: 20100505  
Manifest ID: 001294879GBF  
Trans EPA ID: CAD982488470  
Trans Name: SWIFT OIL & VACUUM INC  
Trans 2 EPA ID: Not reported  
Trans 2 Name: Not reported  
TSDF EPA ID: CAD099452708  
Trans Name: INDUSTRIAL SERVICE OIL CO INC  
TSDF Alt EPA ID: Not reported  
TSDF Alt Name: Not reported  
Waste Code Description: 221 - Waste oil and mixed oil  
RCRA Code: Not reported  
Meth Code: H039 - Other Recovery Of Reclamation For Reuse Including Acid  
Regeneration, Organics Recovery Ect  
  
Quantity Tons: 0.209  
Waste Quantity: 55  
Quantity Unit: G  
Additional Code 1: Not reported  
Additional Code 2: Not reported  
Additional Code 3: Not reported  
Additional Code 4: Not reported  
Additional Code 5: Not reported

HWTS:

Name: DOMEN LAWNMOWER  
Address: 8470 CERRITOS AVE STE M  
Address 2: Not reported  
City,State,Zip: STANTON, CA 90680  
EPA ID: CAL000305648  
Inactive Date: Not reported  
Create Date: 04/17/2006  
Last Act Date: 07/22/2020  
Mailing Name: Not reported  
Mailing Address: 8470 CERRITOS AVE STE M  
Mailing Address 2: Not reported  
Mailing City,State,Zip: STANTON, CA 906802551  
Owner Name: TAMMY KIM  
Owner Address: 8470 CERRITOS AVE #M  
Owner Address 2: Not reported  
Owner City,State,Zip: STANTON, CA 906800000  
Contact Name: TAMMY KIM  
Contact Address: 8470 CERRITOS AVE STE M  
Contact Address 2: Not reported  
City,State,Zip: STANTON, CA 90680

NAICS:

EPA ID: CAL000305648  
Create Date: 2006-04-17 15:08:59.923  
NAICS Code: 333112  
NAICS Description: Lawn and Garden Tractor and Home Lawn and Garden Equipment  
Manufacturing

Map ID  
Direction  
Distance  
Elevation

MAP FINDINGS

Site

Database(s)

EDR ID Number  
EPA ID Number

**DOMEN LAWNMOWER (Continued)**

**S113141964**

Issued EPA ID Date: 2006-04-17 15:08:59.89300  
Inactive Date: Not reported  
Facility Name: DOMEN LAWNMOWER  
Facility Address: 8470 CERRITOS AVE STE M  
Facility Address 2: Not reported  
Facility City: STANTON  
Facility County: Not reported  
Facility State: CA  
Facility Zip: 90680

**E46**

**CNC SYSTEM  
10535 DALE ST  
STANTON, CA 90680**

**HAZNET  
HWTS**

**S113046857  
N/A**

**< 1/8  
1 ft.**

**Site 10 of 41 in cluster E**

**Relative:  
Higher**

**Actual:  
72 ft.**

HAZNET:  
Name: CNC SYSTEM  
Address: 10535 DALE ST  
Address 2: Not reported  
City,State,Zip: STANTON, CA 906800000  
Contact: DEACT PER VQ96  
Telephone: --  
Mailing Name: Not reported  
Mailing Address: 10535 DALE ST  
  
Year: 2001  
Gepaid: CAL000065120  
TSD EPA ID: CAT080013352  
CA Waste Code: 134 - Aqueous solution with total organic residues less than 10 percent  
Disposal Method: R01 - Recycler  
Tons: 0.4704

**Additional Info:**

Year: 2001  
Gen EPA ID: CAL000065120  
  
Shipment Date: 20010504  
Creation Date: 7/30/2001 0:00:00  
Receipt Date: 20010514  
Manifest ID: 20835630  
Trans EPA ID: CAT080016116  
Trans Name: Not reported  
Trans 2 EPA ID: Not reported  
Trans 2 Name: Not reported  
TSDF EPA ID: CAT080013352  
Trans Name: Not reported  
TSDF Alt EPA ID: CAT080013352  
TSDF Alt Name: Not reported  
Waste Code Description: 134 - Aqueous solution with <10% total organic residues  
RCRA Code: Not reported  
Meth Code: R01 - Recycler  
Quantity Tons: 0.4704  
Waste Quantity: 112

Map ID  
Direction  
Distance  
Elevation

MAP FINDINGS

Site

Database(s)

EDR ID Number  
EPA ID Number

**CNC SYSTEM (Continued)**

**S113046857**

Quantity Unit: G  
Additional Code 1: Not reported  
Additional Code 2: Not reported  
Additional Code 3: Not reported  
Additional Code 4: Not reported  
Additional Code 5: Not reported

HWTS:

Name: CNC SYSTEM  
Address: 10535 DALE ST  
Address 2: Not reported  
City,State,Zip: STANTON, CA 906800000  
EPA ID: CAL000065120  
Inactive Date: 06/30/1996  
Create Date: 02/24/1992  
Last Act Date: 04/01/2003  
Mailing Name: Not reported  
Mailing Address: 10535 DALE ST  
Mailing Address 2: Not reported  
Mailing City,State,Zip: STANTON, CA 906800000  
Owner Name: CNC SYSTEM INC  
Owner Address: --  
Owner Address 2: Not reported  
Owner City,State,Zip: --, 99 --  
Contact Name: DEACT PER VQ96  
Contact Address: --  
Contact Address 2: Not reported  
City,State,Zip: --, 99 --

**F47**

**SANITOR CORPORATION  
8400 CERRITOS AVE  
STANTON, CA 90680**

**CERS S123517545  
N/A**

**< 1/8  
1 ft.**

**Site 2 of 5 in cluster F**

**Relative:  
Higher**

CERS:  
Name: SANITOR CORPORATION  
Address: 8400 CERRITOS AVE  
City,State,Zip: STANTON, CA 90680  
Site ID: 412218  
CERS ID: 10546666  
CERS Description: Chemical Storage Facilities

**Actual:  
72 ft.**

Violations:  
Site ID: 412218  
Site Name: SANITOR CORPORATION  
Violation Date: 01-17-2018  
Citation: HSC 6.95 25507 - California Health and Safety Code, Chapter 6.95, Section(s) 25507  
Violation Description: Failure to adequately establish and implement a business plan when storing/handling a hazardous material at or above reportable quantities.  
Violation Notes: Returned to compliance on 05/14/2018.  
Violation Division: Orange County Environmental Health  
Violation Program: HMRRP  
Violation Source: CERS  
Site ID: 412218

Map ID  
Direction  
Distance  
Elevation

MAP FINDINGS

Site

Database(s)

EDR ID Number  
EPA ID Number

**SANITOR CORPORATION (Continued)**

**S123517545**

Site Name: SANITOR CORPORATION  
Violation Date: 10-16-2014  
Citation: HSC 6.95 25508(a)(1) - California Health and Safety Code, Chapter 6.95, Section(s) 25508(a)(1)  
Violation Description: Failure to complete and electronically submit hazardous material inventory information for all reportable hazardous materials on site at or above reportable quantities.  
Violation Notes: Returned to compliance on 06/25/2015.  
Violation Division: Orange County Environmental Health  
Violation Program: HMRRP  
Violation Source: CERS

Site ID: 412218  
Site Name: SANITOR CORPORATION  
Violation Date: 10-16-2014  
Citation: HSC 6.95 25508(d) - California Health and Safety Code, Chapter 6.95, Section(s) 25508(d)  
Violation Description: Failure to complete and/or electronically submit a business plan when storing/handling a hazardous material at or above reportable quantities.  
Violation Notes: Returned to compliance on 06/25/2015.  
Violation Division: Orange County Environmental Health  
Violation Program: HMRRP  
Violation Source: CERS

**Evaluation:**

Eval General Type: Other/Unknown  
Eval Date: 01-10-2018  
Violations Found: No  
Eval Type: Other, not routine, done by local agency  
Eval Notes: Inspection preparation  
Eval Division: Orange County Environmental Health  
Eval Program: HMRRP  
Eval Source: CERS

Eval General Type: Compliance Evaluation Inspection  
Eval Date: 01-12-2016  
Violations Found: No  
Eval Type: Routine done by local agency  
Eval Notes: On site to conduct hazardous materials chemical inventory and business emergency plan inspection this date, consent to enter, inspect and take photographs was given by Isrel castrejon. Facility moved in to building July 2015. Facility manufactures hair gel. The HMBEP has not been submitted. Facility is required and has been notified on this inspection report date to electronically submit Hazardous Materials Business Emergency Plans and Chemical Inventory Form within 30 days. Facility can submit forms electronically by going to [www.esubmit.ocgov.com](http://www.esubmit.ocgov.com) or [www.cersbusiness.calepa.ca.gov](http://www.cersbusiness.calepa.ca.gov) and requesting a username and password. User guides and tutorials are located on the home page to help you get started. The facility has the following hazardous materials that exceed the required disclosure quantities but not limited to : -- Alcohol -- Trietanolamine -- Propylene Glycol -- Glycerin. -- Sorbitol -- Glycolic Acid -- Propane Note: Please review the [Truncated]  
Eval Division: Orange County Environmental Health  
Eval Program: HMRRP  
Eval Source: CERS

Map ID  
Direction  
Distance  
Elevation

MAP FINDINGS

Site

Database(s)

EDR ID Number  
EPA ID Number

**SANITOR CORPORATION (Continued)**

**S123517545**

Eval General Type: Other/Unknown  
Eval Date: 01-12-2016  
Violations Found: No  
Eval Type: Other, not routine, done by local agency  
Eval Notes: On site for a routine inspection facility has moved new facility in Sanjtor Corporation and was told that this facility dose not have andy hazardous waste. Recommend to remove from program.

Eval Division: Orange County Environmental Health  
Eval Program: HW  
Eval Source: CERS

Eval General Type: Compliance Evaluation Inspection  
Eval Date: 01-17-2018  
Violations Found: Yes  
Eval Type: Routine done by local agency  
Eval Notes: The facility has undergone a change of ownership as of June, 2015. The previous business at this facility, K&J Wire Products had submitted their Hazardous Materials Disclosure & Business Emergency Plan (HMBP) to California Environmental Reporting System (CERS). The new business, Sanitor Corporation, had submitted their HMBP to ESubmit when they moved to the location. However, it appears after data was transferred from ESubmit to CERS, Sanitor Corp's HMBP was lost. I worked with Jon Robinson, President, on creating an account on CERS. Together we edited the Facility Information. I worked with Jon on going over the hazmat inventory, site map, and emergency response/contingency plan. You will need to create a new site map that includes the following: north orientation, loading areas and internal roads if applicable, adjacent streets, storm drains and sewers, access and exit points, emergency gas/water/electric shutoffs, evacuation staging areas, hazardous material storage [Truncated]

Eval Division: Orange County Environmental Health  
Eval Program: HMRRP  
Eval Source: CERS

Eval General Type: Other/Unknown  
Eval Date: 06-25-2015  
Violations Found: No  
Eval Type: Other, not routine, done by local agency  
Eval Notes: Read/review pre 2015 HMBEP submission. Accepted pending review of the more recent submission.

Eval Division: Orange County Environmental Health  
Eval Program: HMRRP  
Eval Source: CERS

Eval General Type: Other/Unknown  
Eval Date: 03-23-2016  
Violations Found: No  
Eval Type: Other, not routine, done by local agency  
Eval Notes: RUR to close.

Eval Division: Orange County Environmental Health  
Eval Program: HW  
Eval Source: CERS

Eval General Type: Other/Unknown  
Eval Date: 04-17-2015  
Violations Found: No  
Eval Type: Other, not routine, done by local agency



Map ID  
Direction  
Distance  
Elevation

MAP FINDINGS

Site

Database(s)

EDR ID Number  
EPA ID Number

**SANITOR CORPORATION (Continued)**

**S123517545**

Eval Notes: Accepted portal submission on this date. Updated Facility map  
Eval Division: Orange County Environmental Health  
Eval Program: HMRRP  
Eval Source: CERS

Eval General Type: Other/Unknown  
Eval Date: 05-14-2018  
Violations Found: No  
Eval Type: Other, not routine, done by local agency  
Eval Notes: The facility has resubmitted their HMBEP to CERS. The hazmat inventory and ER plan have been submitted with required corrections and were accepted. Violation I208 is corrected. The facility has no outstanding violations.

Eval Division: Orange County Environmental Health  
Eval Program: HMRRP  
Eval Source: CERS

Eval General Type: Other/Unknown  
Eval Date: 10-16-2014  
Violations Found: Yes  
Eval Type: Other, not routine, done by local agency  
Eval Notes: Orange County Environmental Health as the Certified Unified Program Agency (OC CUPA) is the administrating agency for the Hazardous Materials Disclosure and Business Emergency Plan programs (HMD/BEP) previously administered by the Orange County Fire Authority. During the months of August and December of 2013, the OC CUPA sent out letters to regulated businesses requesting them to electronically submit their HMD/BEP forms. Electronic submission of these forms is a legal requirement. Failure to submit HMD/BEP forms is in violation of the California Health & Safety Code Chapter 6.95. According to our records there is no electronic submission for this facility. Please go to [www.esubmit.ocgov.com](http://www.esubmit.ocgov.com) to request a username and password and submit your HMD/BEP forms within the next 30 days. Businesses may also submit forms via the California Environmental Reporting System. Please verify that all owner information that is prepopulated on the E-Submit Portal is still [Truncated]

Eval Division: Orange County Environmental Health  
Eval Program: HMRRP  
Eval Source: CERS

Coordinates:  
Site ID: 412218  
Facility Name: SANITOR CORPORATION  
Env Int Type Code: HMBP  
Program ID: 10546666  
Coord Name: Not reported  
Ref Point Type Desc: Center of a facility or station.  
Latitude: 33.809730  
Longitude: -117.985940

Affiliation:  
Affiliation Type Desc: Environmental Contact  
Entity Name: Jon Robinson  
Entity Title: Not reported  
Affiliation Address: 8400 Cerritos Avenue  
Affiliation City: Stanton

Map ID  
Direction  
Distance  
Elevation

MAP FINDINGS

Site

Database(s)

EDR ID Number  
EPA ID Number

**SANITOR CORPORATION (Continued)**

**S123517545**

Affiliation State: CA  
Affiliation Country: Not reported  
Affiliation Zip: 90680  
Affiliation Phone: Not reported

Affiliation Type Desc: Identification Signer  
Entity Name: Jon Robinson  
Entity Title: President  
Affiliation Address: Not reported  
Affiliation City: Not reported  
Affiliation State: Not reported  
Affiliation Country: Not reported  
Affiliation Zip: Not reported  
Affiliation Phone: Not reported

Affiliation Type Desc: Legal Owner  
Entity Name: SANITOR CORPORATION  
Entity Title: Not reported  
Affiliation Address: 8400 CERRITOS AVE  
Affiliation City: Stanton  
Affiliation State: CA  
Affiliation Country: United States  
Affiliation Zip: 90680  
Affiliation Phone: (714) 816-0360

Affiliation Type Desc: CUPA District  
Entity Name: Orange County Env Health  
Entity Title: Not reported  
Affiliation Address: 1241 East Dyer RoadSuite 120  
Affiliation City: Santa Ana  
Affiliation State: CA  
Affiliation Country: Not reported  
Affiliation Zip: 92705-5611  
Affiliation Phone: (714) 433-6406

Affiliation Type Desc: Document Preparer  
Entity Name: Jon Robinson  
Entity Title: Not reported  
Affiliation Address: Not reported  
Affiliation City: Not reported  
Affiliation State: Not reported  
Affiliation Country: Not reported  
Affiliation Zip: Not reported  
Affiliation Phone: Not reported

Affiliation Type Desc: Facility Mailing Address  
Entity Name: Mailing Address  
Entity Title: Not reported  
Affiliation Address: 8400 CERRITOS AV  
Affiliation City: STANTON  
Affiliation State: CA  
Affiliation Country: Not reported  
Affiliation Zip: 90680  
Affiliation Phone: Not reported

Affiliation Type Desc: Operator  
Entity Name: Jon Robinson

Map ID  
Direction  
Distance  
Elevation

MAP FINDINGS

Site

Database(s)

EDR ID Number  
EPA ID Number

**SANITOR CORPORATION (Continued)**

**S123517545**

Entity Title: Not reported  
Affiliation Address: Not reported  
Affiliation City: Not reported  
Affiliation State: Not reported  
Affiliation Country: Not reported  
Affiliation Zip: Not reported  
Affiliation Phone: (714) 236-9612

Affiliation Type Desc: Parent Corporation  
Entity Name: SANITOR CORPORATION  
Entity Title: Not reported  
Affiliation Address: Not reported  
Affiliation City: Not reported  
Affiliation State: Not reported  
Affiliation Country: Not reported  
Affiliation Zip: Not reported  
Affiliation Phone: Not reported

Affiliation Type Desc: Property Owner  
Entity Name: 8400 Cerritos LLC  
Entity Title: Not reported  
Affiliation Address: 8400 Cerritos Avenue  
Affiliation City: Stanton  
Affiliation State: CA  
Affiliation Country: United States  
Affiliation Zip: 90680  
Affiliation Phone: (714) 236-9612

**E48**

**C&D ELECTRONICS  
10555 DALE  
STANTON, CA 90680**

**HAZNET  
HWTS**

**S113085379  
N/A**

**< 1/8  
1 ft.**

**Site 11 of 41 in cluster E**

**Relative:  
Higher**

**HAZNET:**

**Actual:  
72 ft.**

Name: C&D ELECTRONICS  
Address: 10555 DALE  
Address 2: Not reported  
City,State,Zip: STANTON, CA 906800000  
Contact: DOUG FARLAND-OWNER  
Telephone: Not reported  
Mailing Name: Not reported  
Mailing Address: 17229 NEWHOPE ST STE H

Year: 2001  
Gepaid: CAL000160140  
TSD EPA ID: CAD008488025  
CA Waste Code: 792 - Liquids with pH <= 2 with metals  
Disposal Method: T01 - Treatment, Tank  
Tons: 2.9815

Year: 2001  
Gepaid: CAL000160140  
TSD EPA ID: CAD008488025  
CA Waste Code: 132 - Aqueous solution with metals (< restricted levels and (Alkaline solution (pH >= 12.5) with metals))  
Disposal Method: T01 - Treatment, Tank

Map ID  
Direction  
Distance  
Elevation

MAP FINDINGS

Site

Database(s)

EDR ID Number  
EPA ID Number

**C&D ELECTRONICS (Continued)**

**S113085379**

Tons: 2.0641  
  
Year: 1998  
Gepaid: CAL000160140  
TSD EPA ID: CAD008488025  
CA Waste Code: 792 - Liquids with pH <= 2 with metals  
Disposal Method: T01 - Treatment, Tank  
Tons: 3.753

Year: 1996  
Gepaid: CAL000160140  
TSD EPA ID: CAD008488025  
CA Waste Code: 792 - Liquids with pH <= 2 with metals  
Disposal Method: T01 - Treatment, Tank  
Tons: 8.34

**Additional Info:**

Year: 2001  
Gen EPA ID: CAL000160140

Shipment Date: 20010302  
Creation Date: 5/16/2001 0:00:00  
Receipt Date: 20010306  
Manifest ID: 20177409  
Trans EPA ID: CAD981446156  
Trans Name: Not reported  
Trans 2 EPA ID: Not reported  
Trans 2 Name: Not reported  
TSDF EPA ID: CAD008488025  
Trans Name: Not reported  
TSDF Alt EPA ID: CAD008488025  
TSDF Alt Name: Not reported  
Waste Code Description: 792 - Not reported  
RCRA Code: D002  
Meth Code: T01 - Treatment, Tank  
Quantity Tons: 2.9815  
Waste Quantity: 715  
Quantity Unit: G  
Additional Code 1: Not reported  
Additional Code 2: Not reported  
Additional Code 3: Not reported  
Additional Code 4: Not reported  
Additional Code 5: Not reported

Shipment Date: 20010302  
Creation Date: 5/16/2001 0:00:00  
Receipt Date: 20010306  
Manifest ID: 20177409  
Trans EPA ID: CAD981446156  
Trans Name: Not reported  
Trans 2 EPA ID: Not reported  
Trans 2 Name: Not reported  
TSDF EPA ID: CAD008488025  
Trans Name: Not reported  
TSDF Alt EPA ID: CAD008488025  
TSDF Alt Name: Not reported

Map ID  
Direction  
Distance  
Elevation

MAP FINDINGS

Site

Database(s)

EDR ID Number  
EPA ID Number

**C&D ELECTRONICS (Continued)**

**S113085379**

Waste Code Description: 132 - Aqueous solution w/metals (< restricted levels and see waste code 121 for a list of metals  
RCRA Code: D002  
Meth Code: T01 - Treatment, Tank  
Quantity Tons: 2.0641  
Waste Quantity: 495  
Quantity Unit: G  
Additional Code 1: Not reported  
Additional Code 2: Not reported  
Additional Code 3: Not reported  
Additional Code 4: Not reported  
Additional Code 5: Not reported

Additional Info:

Year: 1998  
Gen EPA ID: CAL000160140

Shipment Date: 19980310  
Creation Date: 5/8/1998 0:00:00  
Receipt Date: 19980310  
Manifest ID: 96694643  
Trans EPA ID: NJD986619328  
Trans Name: Not reported  
Trans 2 EPA ID: Not reported  
Trans 2 Name: Not reported  
TSDF EPA ID: CAD008488025  
Trans Name: Not reported  
TSDF Alt EPA ID: Not reported  
TSDF Alt Name: Not reported  
Waste Code Description: 792 - Not reported  
RCRA Code: D002  
Meth Code: T01 - Treatment, Tank  
Quantity Tons: 3.753  
Waste Quantity: 900  
Quantity Unit: G  
Additional Code 1: Not reported  
Additional Code 2: Not reported  
Additional Code 3: Not reported  
Additional Code 4: Not reported  
Additional Code 5: Not reported

Additional Info:

Year: 1996  
Gen EPA ID: CAL000160140

Shipment Date: 19960820  
Creation Date: 5/30/1997 0:00:00  
Receipt Date: 19960820  
Manifest ID: 95805231  
Trans EPA ID: NJD986619328  
Trans Name: Not reported  
Trans 2 EPA ID: Not reported  
Trans 2 Name: Not reported  
TSDF EPA ID: CAD008488025  
Trans Name: Not reported  
TSDF Alt EPA ID: Not reported

Map ID  
Direction  
Distance  
Elevation

MAP FINDINGS

Site

Database(s)

EDR ID Number  
EPA ID Number

**C&D ELECTRONICS (Continued)**

**S113085379**

TSDF Alt Name: Not reported  
Waste Code Description: 792 - Not reported  
RCRA Code: D002  
Meth Code: T01 - Treatment, Tank  
Quantity Tons: 4.17  
Waste Quantity: 1000  
Quantity Unit: G  
Additional Code 1: Not reported  
Additional Code 2: Not reported  
Additional Code 3: Not reported  
Additional Code 4: Not reported  
Additional Code 5: Not reported

Shipment Date: 19960327  
Creation Date: 10/16/1996 0:00:00  
Receipt Date: 19960327  
Manifest ID: 95438776  
Trans EPA ID: NJD986619328  
Trans Name: Not reported  
Trans 2 EPA ID: Not reported  
Trans 2 Name: Not reported  
TSDF EPA ID: CAD008488025  
Trans Name: Not reported  
TSDF Alt EPA ID: Not reported  
TSDF Alt Name: Not reported  
Waste Code Description: 792 - Not reported  
RCRA Code: D002  
Meth Code: T01 - Treatment, Tank  
Quantity Tons: 4.17  
Waste Quantity: 1000  
Quantity Unit: G  
Additional Code 1: Not reported  
Additional Code 2: Not reported  
Additional Code 3: Not reported  
Additional Code 4: Not reported  
Additional Code 5: Not reported

**HWTS:**

Name: C&D ELECTRONICS  
Address: 10555 DALE  
Address 2: Not reported  
City,State,Zip: STANTON, CA 906800000  
EPA ID: CAL000160140  
Inactive Date: 06/30/2002  
Create Date: 02/23/1996  
Last Act Date: 10/08/2002  
Mailing Name: Not reported  
Mailing Address: 17229 NEWHOPE ST STE H  
Mailing Address 2: Not reported  
Mailing City,State,Zip: FOUNTAIN VALLEY, CA 927084292  
Owner Name: DOUG FARLAND  
Owner Address: 10555 DALE  
Owner Address 2: Not reported  
Owner City,State,Zip: STANTON, CA --  
Contact Name: DOUG FARLAND-OWNER  
Contact Address: INACTIVE PER VQ01 - BMI  
Contact Address 2: Not reported

Map ID  
Direction  
Distance  
Elevation

MAP FINDINGS

Site

Database(s)

EDR ID Number  
EPA ID Number

**C&D ELECTRONICS (Continued)**

**S113085379**

City,State,Zip:

STANTON, CA --

**E49**

**RKDM ENVIRO-ENERGY SERVICES INC  
10535 DALE AVE  
STANTON, CA 90680**

**CERS S126142079  
N/A**

**< 1/8  
1 ft.**

**Site 12 of 41 in cluster E**

**Relative:  
Higher  
Actual:  
72 ft.**

**CERS:**

Name: RKDM ENVIRO-ENERGY SERVICES INC  
Address: 10535 DALE AVE  
City,State,Zip: STANTON, CA 90680  
Site ID: 564109  
CERS ID: 10549966  
CERS Description: Chemical Storage Facilities

**Violations:**

Site ID: 564109  
Site Name: RKDM ENVIRO-ENERGY SERVICES INC  
Violation Date: 07-24-2020  
Citation: HSC 6.95 25508(a)(1) - California Health and Safety Code, Chapter 6.95, Section(s) 25508(a)(1)  
Violation Description: Failure to complete and electronically submit a site map with all required content.  
Violation Notes: Returned to compliance on 08/03/2020. The Site Map submitted to CERS is not complete and accurate. Please add the following missing required elements to your site map: - Fire Extinguishers - Fire Hydrants - Cross Streets (Dale Ave) - Emergency Evacuation Area - Parking Lot Please re-submit to this Agency via CERS within 30 days.  
Violation Division: Orange County Environmental Health  
Violation Program: HMRRP  
Violation Source: CERS

Site ID: 564109  
Site Name: RKDM ENVIRO-ENERGY SERVICES INC  
Violation Date: 07-24-2020  
Citation: HSC 6.95 25508(a)(1) - California Health and Safety Code, Chapter 6.95, Section(s) 25508(a)(1)  
Violation Description: Failure to establish and electronically submit an adequate emergency response plan and procedures for a release or threatened release of a hazardous material.  
Violation Notes: Returned to compliance on 08/03/2020. The business failed to establish and electronically submit adequate emergency response procedures for a release or threatened release of a hazardous material. Establish and electronically submit adequate emergency response procedures for a release or threatened release of a hazardous material to this Agency via CERS within 30 days.  
Violation Division: Orange County Environmental Health  
Violation Program: HMRRP  
Violation Source: CERS

Site ID: 564109  
Site Name: RKDM ENVIRO-ENERGY SERVICES INC  
Violation Date: 10-15-2014  
Citation: HSC 6.95 25508(d) - California Health and Safety Code, Chapter 6.95, Section(s) 25508(d)  
Violation Description: Failure to complete and/or electronically submit a business plan when storing/handling a hazardous material at or above reportable

Map ID  
Direction  
Distance  
Elevation

MAP FINDINGS

Site

Database(s)

EDR ID Number  
EPA ID Number

**RKDM ENVIRO-ENERGY SERVICES INC (Continued)**

**S126142079**

quantities.  
Returned to compliance on 06/12/2017.  
Violation Division: Orange County Environmental Health  
Violation Program: HMRRP  
Violation Source: CERS

Site ID: 564109  
Site Name: RKDM ENVIRO-ENERGY SERVICES INC  
Violation Date: 07-24-2020  
Citation: HSC 6.95 25508(a)(1) - California Health and Safety Code, Chapter 6.95, Section(s) 25508(a)(1)  
Violation Description: Failure to complete and electronically submit hazardous material inventory information for all reportable hazardous materials on site at or above reportable quantities.

Violation Notes: Returned to compliance on 08/03/2020. Hazardous Materials Inventory submitted to CERS is not complete and accurate. Please add the 8 gallon cylinder of Propane observed during the inspection to the inventory disclosure in CERS and re-submit to this Agency within 30 days.

Violation Division: Orange County Environmental Health  
Violation Program: HMRRP  
Violation Source: CERS

Site ID: 564109  
Site Name: RKDM ENVIRO-ENERGY SERVICES INC  
Violation Date: 10-15-2014  
Citation: HSC 6.95 25508(a)(1) - California Health and Safety Code, Chapter 6.95, Section(s) 25508(a)(1)  
Violation Description: Failure to complete and electronically submit hazardous material inventory information for all reportable hazardous materials on site at or above reportable quantities.

Violation Notes: Returned to compliance on 06/12/2017.  
Violation Division: Orange County Environmental Health  
Violation Program: HMRRP  
Violation Source: CERS

Evaluation:  
Eval General Type: Other/Unknown  
Eval Date: 08-26-2015  
Violations Found: No  
Eval Type: Other, not routine, done by local agency  
Eval Notes: 8/25: Voicemail from Danesh in regards to the NOV. Danesh requested assistance with the eSubmit portal. 8/26: EC review and eSubmit review. Emailed Danesh in regards to the NOV notice.

Eval Division: Orange County Environmental Health  
Eval Program: HMRRP  
Eval Source: CERS

Eval General Type: Other/Unknown  
Eval Date: 10-08-2015  
Violations Found: No  
Eval Type: Other, not routine, done by local agency  
Eval Notes: Reviewed hazmat disclosure submittal in Esubmit. Declined Revise the Chemical Inventory page for Acetylene: Add CAS# 74-86-2 in the Chemical Information section. Revise the Chemical Inventory page for Carbon Monoxide: Add CAS# 630-08-0 in the Chemical Information section. Revise the Chemical Inventory page for Nitrogen: Add CAS#



Map ID  
Direction  
Distance  
Elevation

MAP FINDINGS

Site

Database(s)

EDR ID Number  
EPA ID Number

**RKDM ENVIRO-ENERGY SERVICES INC (Continued)**

**S126142079**

7727-37-9 in the Chemical Information section. Revise the Chemical Inventory page for Nitrogen Dioxide: Add CAS# 10102-44-0 in the Chemical Information section. Revise Site Map to include adjacent streets and evacuation staging area. Complete all sections of the Emergency/Contingency plan.

Eval Division: Orange County Environmental Health  
Eval Program: HMRRP  
Eval Source: CERS

Eval General Type: Other/Unknown  
Eval Date: 10-15-2014  
Violations Found: Yes  
Eval Type: Other, not routine, done by local agency  
Eval Notes:

Orange County Environmental Health as the Certified Unified Program Agency (OC CUPA) is the administrating agency for the Hazardous Materials Disclosure and Business Emergency Plan programs (HMD/BEP) previously administered by the Orange County Fire Authority. During the months of August and December of 2013, the OC CUPA sent out letters to regulated businesses requesting them to electronically submit their HMD/BEP forms. Electronic submission of these forms is a legal requirement. Failure to submit HMD/BEP forms is in violation of the California Health & Safety Code Chapter 6.95. According to our records there is no electronic submission for this facility. Please go to [www.esubmit.ocgov.com](http://www.esubmit.ocgov.com) to request a username and password and submit your HMD/BEP forms within the next 30 days. Businesses may also submit forms via the California Environmental Reporting System. Please verify that all owner information that is prepopulated on the E-Submit Portal is still [Truncated]

Eval Division: Orange County Environmental Health  
Eval Program: HMRRP  
Eval Source: CERS

Eval General Type: Other/Unknown  
Eval Date: 10-19-2015  
Violations Found: No  
Eval Type: Other, not routine, done by local agency  
Eval Notes:

Reviewed revised hazmat disclosure submittal in Esubmit. Declined. For the Emergency/Contingency Plan, complete section (c) for Abatement and section III for Employee Training. Revise Site Map to include adjacent streets and evacuation staging area.

Eval Division: Orange County Environmental Health  
Eval Program: HMRRP  
Eval Source: CERS

Eval General Type: Other/Unknown  
Eval Date: 04-26-2016  
Violations Found: No  
Eval Type: Other, not routine, done by local agency  
Eval Notes: Reviewed HMBP for A01  
Eval Division: Orange County Environmental Health  
Eval Program: HMRRP  
Eval Source: CERS

Eval General Type: Other/Unknown  
Eval Date: 05-27-2016  
Violations Found: No  
Eval Type: Other, not routine, done by local agency

Map ID  
Direction  
Distance  
Elevation

MAP FINDINGS

Site

Database(s)

EDR ID Number  
EPA ID Number

**RKDM ENVIRO-ENERGY SERVICES INC (Continued)**

**S126142079**

Eval Notes:	On site for a HM inspection Facility is closed. Will return another date.
Eval Division:	Orange County Environmental Health
Eval Program:	HMRRP
Eval Source:	CERS
Eval General Type:	Other/Unknown
Eval Date:	05-31-2016
Violations Found:	No
Eval Type:	Other, not routine, done by local agency
Eval Notes:	This agency has made multiple attempts to conduct a Hazardous Materials Disclosure inspection. Facility has been closed. Please contact this agency to conduct a routine inspection. Please see notes on <a href="http://www.esubmit.com">www.esubmit.com</a> for corrections needed to online disclosure. Thank You.
Eval Division:	Orange County Environmental Health
Eval Program:	HMRRP
Eval Source:	CERS
Eval General Type:	Compliance Evaluation Inspection
Eval Date:	06-08-2016
Violations Found:	No
Eval Type:	Routine done by local agency
Eval Notes:	On site to conduct hazardous materials chemical inventory and business emergency plan inspection this date, consent to enter, inspect and take photographs was given by The HMBEP has been submitted through Esubmit The facility has the following hazardous materials that exceed the required disclosure quantities: -- Acetylene -- Argon carbon dioxide -- Carbon monoxide -- Nitrogen -- nitrogen dioxide -- Nitrogen oxide -- Oxygen While on site discussed some corrections that are needed for online submittal.
Eval Division:	Orange County Environmental Health
Eval Program:	HMRRP
Eval Source:	CERS
Eval General Type:	Compliance Evaluation Inspection
Eval Date:	07-24-2020
Violations Found:	Yes
Eval Type:	Routine done by local agency
Eval Notes:	On site for routine hazardous materials and business emergency plan inspection. The inspection was conducted with Dinesh Subherwal, Owner. Business has relocated from 10555 Dale Ave to 10535 Dale Ave as of 1/1/2018. Observed the facility and inspected hazardous materials storage. The following materials were observed in amounts that meet or exceed the minimum volumes required for disclosure: - Acetylene - Carbon Monoxide - Nitrogen Oxide - Oxygen - Propane REQUIREMENT FOR ELECTRONIC SUBMITTAL OF HMBEP DOCUMENTS: This report serves as notice that the facility must submit the following documents electronically within 30 days of this report: - Hazardous Materials Inventory - Site Map - Emergency Response Plan - Employee Training Plan The facility is responsible for identifying all hazardous materials, to include hazardous wastes, which are above disclosure thresholds of 55 gallons for liquids, 500 pounds for solids, & 200 cubic [Truncated]
Eval Division:	Orange County Environmental Health
Eval Program:	HMRRP
Eval Source:	CERS

Map ID  
Direction  
Distance  
Elevation

MAP FINDINGS

Site

Database(s)

EDR ID Number  
EPA ID Number

**RKDM ENVIRO-ENERGY SERVICES INC (Continued)**

**S126142079**

Eval General Type: Other/Unknown  
Eval Date: 08-06-2020  
Violations Found: No  
Eval Type: Other, not routine, done by local agency  
Eval Notes: This Agency has received and ACCEPTED the following documentation submitted to CERS on 8/3/2020: - Business Activities - Business Owner/Operator Identification - Hazardous Materials Inventory - Site Map - Emergency Contingency Plan/Training Records Violations I736, I169, and I632 have been corrected. There are no remaining outstanding violations for this facility. REMINDER: Please re-certify your HMBEP annually between January 1st G March 1st at <http://cers.calepa.ca.gov/>.  
Eval Division: Orange County Environmental Health  
Eval Program: HMRRP  
Eval Source: CERS

Eval General Type: Other/Unknown  
Eval Date: 08-07-2015  
Violations Found: No  
Eval Type: Other, not routine, done by local agency  
Eval Notes: Not reported  
Eval Division: Orange County Environmental Health  
Eval Program: HMRRP  
Eval Source: CERS

Enforcement Action:  
Site ID: 564109  
Site Name: RKDM ENVIRO-ENERGY SERVICES INC  
Site Address: 10535 DALE AVE  
Site City: STANTON  
Site Zip: 90680  
Enf Action Date: 08-07-2015  
Enf Action Type: Notice of Violation (Unified Program)  
Enf Action Description: Notice of Violation Issued by the Inspector at the Time of Inspection  
Enf Action Notes: Failure to Electronically Submit HMD/BEP.  
Enf Action Division: Orange County Environmental Health  
Enf Action Program: UNSPEC  
Enf Action Source: CERS

Affiliation:  
Affiliation Type Desc: Property Owner  
Entity Name: BURKE STANTON, LLC  
Entity Title: Not reported  
Affiliation Address: 260 BAKER STREET, STE E  
Affiliation City: COSTA MESA  
Affiliation State: CA  
Affiliation Country: United States  
Affiliation Zip: 92626  
Affiliation Phone: (714) 824-6000

Affiliation Type Desc: CUPA District  
Entity Name: Orange County Env Health  
Entity Title: Not reported  
Affiliation Address: 1241 East Dyer Road Suite 120  
Affiliation City: Santa Ana  
Affiliation State: CA

Map ID  
Direction  
Distance  
Elevation

MAP FINDINGS

Site

Database(s)

EDR ID Number  
EPA ID Number

**RKDM ENVIRO-ENERGY SERVICES INC (Continued)**

**S126142079**

Affiliation Country: Not reported  
Affiliation Zip: 92705-5611  
Affiliation Phone: (714) 433-6406

Affiliation Type Desc: Document Preparer  
Entity Name: DIENSH SUBHERWAL  
Entity Title: Not reported  
Affiliation Address: Not reported  
Affiliation City: Not reported  
Affiliation State: Not reported  
Affiliation Country: Not reported  
Affiliation Zip: Not reported  
Affiliation Phone: Not reported

Affiliation Type Desc: Identification Signer  
Entity Name: DIENSH SUBHERWAL  
Entity Title: PRESIDENT  
Affiliation Address: Not reported  
Affiliation City: Not reported  
Affiliation State: Not reported  
Affiliation Country: Not reported  
Affiliation Zip: Not reported  
Affiliation Phone: Not reported

Affiliation Type Desc: Legal Owner  
Entity Name: RKDM ENVIRO-ENERGY SERVICES,INC.  
Entity Title: Not reported  
Affiliation Address: PO BOX 4395  
Affiliation City: Huntington Beach  
Affiliation State: CA  
Affiliation Country: United States  
Affiliation Zip: 92605  
Affiliation Phone: (714) 952-2811

Affiliation Type Desc: Parent Corporation  
Entity Name: RKDM ENVIRO-ENERGY SERVICES INC  
Entity Title: Not reported  
Affiliation Address: Not reported  
Affiliation City: Not reported  
Affiliation State: Not reported  
Affiliation Country: Not reported  
Affiliation Zip: Not reported  
Affiliation Phone: Not reported

Affiliation Type Desc: Facility Mailing Address  
Entity Name: Mailing Address  
Entity Title: Not reported  
Affiliation Address: 10535 Dale Ave  
Affiliation City: Stanton  
Affiliation State: CA  
Affiliation Country: Not reported  
Affiliation Zip: 90680  
Affiliation Phone: Not reported

Affiliation Type Desc: Operator  
Entity Name: DINESH SUBHERWAL  
Entity Title: Not reported

Map ID  
Direction  
Distance  
Elevation

MAP FINDINGS

Site

Database(s)

EDR ID Number  
EPA ID Number

**RKDM ENVIRO-ENERGY SERVICES INC (Continued)**

**S126142079**

Affiliation Address: Not reported  
Affiliation City: Not reported  
Affiliation State: Not reported  
Affiliation Country: Not reported  
Affiliation Zip: Not reported  
Affiliation Phone: (714) 952-2811

Affiliation Type Desc: Environmental Contact  
Entity Name: DINESH K SUBHERWAL  
Entity Title: Not reported  
Affiliation Address: PO BOX 4395  
Affiliation City: Huntington Beach  
Affiliation State: CA  
Affiliation Country: Not reported  
Affiliation Zip: 92605  
Affiliation Phone: Not reported

**E50** **1X HOLLANDER GLASS CO**  
**10579 DALE ST**  
**< 1/8** **STANTON, CA 90680**  
**1 ft.**

**HAZNET** **S123750771**  
**HWTS** **N/A**

**Site 13 of 41 in cluster E**

**Relative:**  
**Higher**  
**Actual:**  
**72 ft.**

HAZNET:  
Name: 1X HOLLANDER GLASS CO  
Address: 10579 DALE ST  
Address 2: Not reported  
City,State,Zip: STANTON, CA 906800000  
Contact: TOM RABURN  
Telephone: 7147615501  
Mailing Name: Not reported  
Mailing Address: --  
  
Year: 1986  
Gepaid: CAD000317628  
TSD EPA ID: UTD093119196  
CA Waste Code: 214 - Unspecified solvent mixture  
Disposal Method: R01 - Recycler  
Tons: 0.834

HWTS:  
Name: 1X HOLLANDER GLASS CO  
Address: 10579 DALE ST  
Address 2: Not reported  
City,State,Zip: STANTON, CA 906800000  
EPA ID: CAD000317628  
Inactive Date: 01/01/1991  
Create Date: 12/17/1986  
Last Act Date: 11/27/2001  
Mailing Name: Not reported  
Mailing Address: --  
Mailing Address 2: Not reported  
Mailing City,State,Zip: STANTON, CA 906800000  
Owner Name: --  
Owner Address: --

Map ID  
Direction  
Distance  
Elevation

MAP FINDINGS

Site

Database(s)

EDR ID Number  
EPA ID Number

**1X HOLLANDER GLASS CO (Continued)**

**S123750771**

Owner Address 2: Not reported  
Owner City,State,Zip: --, 99 --  
Contact Name: TOM RABURN  
Contact Address: --  
Contact Address 2: Not reported  
City,State,Zip: --, 99 --

**A51 TO AUTO WORKS INVESTMENTS INC DBA CITY COLLISION C**  
**8250 CERRITOS AVE**  
**< 1/8 STANTON, CA 90680**  
**1 ft.**

**HAZNET S124927994**  
**HWTS N/A**

**Site 9 of 22 in cluster A**

**Relative:**  
**Higher**  
**Actual:**  
**72 ft.**

**HAZNET:**  
Name: TO AUTO WORKS INVESTMENTS INC DBA CITY COLLISION CENTER  
Address: 8250 CERRITOS AVE  
Address 2: Not reported  
City,State,Zip: STANTON, CA 906800000  
Contact: VICTOR BALIKJI  
Telephone: 7142719999  
Mailing Name: Not reported  
Mailing Address: 8250 CERRITOS AVE  
  
Year: 2019  
Gepaid: CAL000442030  
TSD EPA ID: CAD044429835  
CA Waste Code: 212 - Oxygenated solvents (acetone, butanol, ethyl acetate, etc.)  
Disposal Method: H141 - Storage, Bulking, And/Or Transfer Off Site--No Treatment/Reovery (H010-H129) Or (H131-H135)  
  
Tons: 0.04500  
  
Year: 2019  
Gepaid: CAL000442030  
TSD EPA ID: CAD044429835  
CA Waste Code: 343 - Unspecified organic liquid mixture  
Disposal Method: H141 - Storage, Bulking, And/Or Transfer Off Site--No Treatment/Reovery (H010-H129) Or (H131-H135)  
  
Tons: 0.05000

**HWTS:**  
Name: TO AUTO WORKS INVESTMENTS INC DBA CITY COLLISION CENTER  
Address: 8250 CERRITOS AVE  
Address 2: Not reported  
City,State,Zip: STANTON, CA 90680  
EPA ID: CAL000442030  
Inactive Date: Not reported  
Create Date: 12/24/2018  
Last Act Date: 08/20/2020  
Mailing Name: Not reported  
Mailing Address: 8250 CERRITOS AVE  
Mailing Address 2: Not reported  
Mailing City,State,Zip: STANTON, CA 906800000  
Owner Name: TO AUTO WORKS INVESTMENTS INC  
Owner Address: 8250 CERRITOS AVE  
Owner Address 2: Not reported  
Owner City,State,Zip: STANTON, CA 90680

Map ID  
Direction  
Distance  
Elevation

MAP FINDINGS

Site

Database(s)

EDR ID Number  
EPA ID Number

**TO AUTO WORKS INVESTMENTS INC DBA CITY COLLISION CENTER (Continued)**

**S124927994**

Contact Name: VICTOR BALIKJI  
Contact Address: 8250 CERRITOS AVE.  
Contact Address 2: Not reported  
City,State,Zip: STANTON, CA 90680  
NAICS:  
EPA ID: CAL000442030  
Create Date: 2018-12-24 10:19:57.973  
NAICS Code: 811121  
NAICS Description: Automotive Body, Paint, and Interior Repair and Maintenance  
Issued EPA ID Date: 2018-12-24 10:19:57.96000  
Inactive Date: Not reported  
Facility Name: TO AUTO WORKS INVESTMENTS INC DBA CITY COLLISION CENTER  
Facility Address: 8250 CERRITOS AVE  
Facility Address 2: Not reported  
Facility City: STANTON  
Facility County: Not reported  
Facility State: CA  
Facility Zip: 90680

**A52 MASTER MECHANICS & MFG INC**  
**10540 ASHDALE ST**  
**STANTON, CA 90680**

**HAZNET S123619549**  
**HWTS N/A**

**< 1/8**  
**1 ft.**

**Site 10 of 22 in cluster A**

**Relative:**  
**Higher**  
**Actual:**  
**71 ft.**

HAZNET:  
Name: MASTER MECHANICS & MFG INC  
Address: 10540 ASHDALE ST  
Address 2: Not reported  
City,State,Zip: STANTON, CA 906802621  
Contact: WANDA COMPTON-CEO  
Telephone: 7148264900  
Mailing Name: Not reported  
Mailing Address: 16369 SYCAMORE ST  
Year: 2011  
Gepaid: CAL000146582  
TSD EPA ID: AZR000501510  
CA Waste Code: 352 - Other organic solids  
Disposal Method: H141 - Storage, Bulking, And/Or Transfer Off Site--No Treatment/Reovery (H010-H129) Or (H131-H135)  
Tons: 0.5  
Year: 2011  
Gepaid: CAL000146582  
TSD EPA ID: CAD982444481  
CA Waste Code: 223 - Unspecified oil-containing waste  
Disposal Method: H141 - Storage, Bulking, And/Or Transfer Off Site--No Treatment/Reovery (H010-H129) Or (H131-H135)  
Tons: 0.2502  
Year: 2010  
Gepaid: CAL000146582  
TSD EPA ID: AZR000501510  
CA Waste Code: 352 - Other organic solids  
Disposal Method: H141 - Storage, Bulking, And/Or Transfer Off Site--No

Map ID  
Direction  
Distance  
Elevation

MAP FINDINGS

Site

Database(s)

EDR ID Number  
EPA ID Number

**MASTER MECHANICS & MFG INC (Continued)**

**S123619549**

Tons:	Treatment/Reovery (H010-H129) Or (H131-H135) 0.1
Year:	2009
Gepaid:	CAL000146582
TSD EPA ID:	CAD028409019
CA Waste Code:	141 - Off-specification, aged or surplus inorganics
Disposal Method:	H141 - Storage, Bulking, And/Or Transfer Off Site--No Treatment/Reovery (H010-H129) Or (H131-H135)
Tons:	1.25
Year:	2009
Gepaid:	CAL000146582
TSD EPA ID:	AZR000501510
CA Waste Code:	352 - Other organic solids
Disposal Method:	H141 - Storage, Bulking, And/Or Transfer Off Site--No Treatment/Reovery (H010-H129) Or (H131-H135)
Tons:	0.5
Year:	2007
Gepaid:	CAL000146582
TSD EPA ID:	CAD028409019
CA Waste Code:	141 - Off-specification, aged or surplus inorganics
Disposal Method:	H141 - Storage, Bulking, And/Or Transfer Off Site--No Treatment/Reovery (H010-H129) Or (H131-H135)
Tons:	1.25
Year:	2007
Gepaid:	CAL000146582
TSD EPA ID:	NVT330010000
CA Waste Code:	141 - Off-specification, aged or surplus inorganics
Disposal Method:	H132 - Landfill Or Surface Impoundment That Will Be Closed As Landfill( To Include On-Site Treatment And/Or Stabilization)
Tons:	0.75
Year:	2007
Gepaid:	CAL000146582
TSD EPA ID:	AZR000501510
CA Waste Code:	352 - Other organic solids
Disposal Method:	H141 - Storage, Bulking, And/Or Transfer Off Site--No Treatment/Reovery (H010-H129) Or (H131-H135)
Tons:	1.1
Year:	2006
Gepaid:	CAL000146582
TSD EPA ID:	CAD028409019
CA Waste Code:	141 - Off-specification, aged or surplus inorganics
Disposal Method:	H01 - Transfer Station
Tons:	2
Year:	2005
Gepaid:	CAL000146582
TSD EPA ID:	CAD982444481
CA Waste Code:	352 - Other organic solids
Disposal Method:	R01 - Recycler
Tons:	1



Map ID  
Direction  
Distance  
Elevation

MAP FINDINGS

Site

Database(s)

EDR ID Number  
EPA ID Number

**MASTER MECHANICS & MFG INC (Continued)**

**S123619549**

[Click this hyperlink](#) while viewing on your computer to access  
5 additional CA HAZNET: record(s) in the EDR Site Report.

Additional Info:

Year:	2010
Gen EPA ID:	CAL000146582
Shipment Date:	20100409
Creation Date:	12/3/2010 18:30:49
Receipt Date:	20100419
Manifest ID:	000077382JJJK
Trans EPA ID:	CAL000159447
Trans Name:	DI EXPRESS
Trans 2 EPA ID:	CAD980585293
Trans 2 Name:	IWU
TSDf EPA ID:	AZR000501510
Trans Name:	AA SYDCOL LLC
TSDf Alt EPA ID:	Not reported
TSDf Alt Name:	Not reported
Waste Code Description:	352 - Other organic solids
RCRA Code:	Not reported
Meth Code:	H141 - Storage, Bulking, And/Or Transfer Off Site--No Treatment/Reovery (H010-H129) Or (H131-H135)
Quantity Tons:	0.1
Waste Quantity:	200
Quantity Unit:	P
Additional Code 1:	Not reported
Additional Code 2:	Not reported
Additional Code 3:	Not reported
Additional Code 4:	Not reported
Additional Code 5:	Not reported

Additional Info:

Year:	2009
Gen EPA ID:	CAL000146582
Shipment Date:	20090116
Creation Date:	3/24/2009 18:30:09
Receipt Date:	20090116
Manifest ID:	000077263JJJK
Trans EPA ID:	CAL000159447
Trans Name:	DI EXPRESS
Trans 2 EPA ID:	Not reported
Trans 2 Name:	Not reported
TSDf EPA ID:	CAD028409019
Trans Name:	CROSBY & OVERTON
TSDf Alt EPA ID:	Not reported
TSDf Alt Name:	Not reported
Waste Code Description:	141 - Off-specification, aged, or surplus inorganics
RCRA Code:	D007
Meth Code:	H141 - Storage, Bulking, And/Or Transfer Off Site--No Treatment/Reovery (H010-H129) Or (H131-H135)
Quantity Tons:	1.25
Waste Quantity:	2500
Quantity Unit:	P

Map ID  
Direction  
Distance  
Elevation

MAP FINDINGS

Site

Database(s)

EDR ID Number  
EPA ID Number

**MASTER MECHANICS & MFG INC (Continued)**

**S123619549**

Additional Code 1:	Not reported
Additional Code 2:	Not reported
Additional Code 3:	Not reported
Additional Code 4:	Not reported
Additional Code 5:	Not reported
Shipment Date:	20090114
Creation Date:	5/12/2009 18:30:08
Receipt Date:	20090119
Manifest ID:	000077262JJK
Trans EPA ID:	CAL000159447
Trans Name:	DI EXPRESS
Trans 2 EPA ID:	CAD980585293
Trans 2 Name:	INDUSTRIAL WASTE
TSDF EPA ID:	AZR000501510
Trans Name:	AA SYDCOL LLC
TSDF Alt EPA ID:	Not reported
TSDF Alt Name:	Not reported
Waste Code Description:	352 - Other organic solids
RCRA Code:	Not reported
Meth Code:	H141 - Storage, Bulking, And/Or Transfer Off Site--No Treatment/Reovery (H010-H129) Or (H131-H135)
Quantity Tons:	0.5
Waste Quantity:	1000
Quantity Unit:	P
Additional Code 1:	Not reported
Additional Code 2:	Not reported
Additional Code 3:	Not reported
Additional Code 4:	Not reported
Additional Code 5:	Not reported

**Additional Info:**

Year:	1998
Gen EPA ID:	CAL000146582
Shipment Date:	19980114
Creation Date:	3/31/1998 0:00:00
Receipt Date:	19980115
Manifest ID:	95832806
Trans EPA ID:	CAL000159447
Trans Name:	Not reported
Trans 2 EPA ID:	Not reported
Trans 2 Name:	Not reported
TSDF EPA ID:	CAD089446710
Trans Name:	Not reported
TSDF Alt EPA ID:	CAD089446710
TSDF Alt Name:	Not reported
Waste Code Description:	352 - Other organic solids
RCRA Code:	Not reported
Meth Code:	H01 - Transfer Station
Quantity Tons:	2
Waste Quantity:	4000
Quantity Unit:	P
Additional Code 1:	Not reported
Additional Code 2:	Not reported
Additional Code 3:	Not reported
Additional Code 4:	Not reported

Map ID  
Direction  
Distance  
Elevation

MAP FINDINGS

Site

Database(s)

EDR ID Number  
EPA ID Number

**MASTER MECHANICS & MFG INC (Continued)**

**S123619549**

Additional Code 5: Not reported

Additional Info:

Year: 2004  
Gen EPA ID: CAL000146582

Shipment Date: 20040316  
Creation Date: 10/1/2004 18:31:09  
Receipt Date: 20040323  
Manifest ID: 22703382  
Trans EPA ID: CAL000159447  
Trans Name: DI EXPRESS  
Trans 2 EPA ID: Not reported  
Trans 2 Name: Not reported  
TSDF EPA ID: CAD982444481  
Trans Name: FILTER RECYCLING  
TSDF Alt EPA ID: CAD982444481  
TSDF Alt Name: Not reported  
Waste Code Description: 352 - Other organic solids  
RCRA Code: Not reported  
Meth Code: H01 - Transfer Station  
Quantity Tons: 0.25  
Waste Quantity: 500  
Quantity Unit: P  
Additional Code 1: Not reported  
Additional Code 2: Not reported  
Additional Code 3: Not reported  
Additional Code 4: Not reported  
Additional Code 5: Not reported

Additional Info:

Year: 2003  
Gen EPA ID: CAL000146582

Shipment Date: 20030218  
Creation Date: 5/18/2003 14:34:25  
Receipt Date: 20030219  
Manifest ID: 22703204  
Trans EPA ID: CAL000159447  
Trans Name: Not reported  
Trans 2 EPA ID: Not reported  
Trans 2 Name: Not reported  
TSDF EPA ID: CAD982444481  
Trans Name: Not reported  
TSDF Alt EPA ID: CAD982444481  
TSDF Alt Name: Not reported  
Waste Code Description: 352 - Other organic solids  
RCRA Code: Not reported  
Meth Code: H01 - Transfer Station  
Quantity Tons: 1  
Waste Quantity: 2000  
Quantity Unit: P  
Additional Code 1: Not reported  
Additional Code 2: Not reported  
Additional Code 3: Not reported  
Additional Code 4: Not reported

Map ID  
Direction  
Distance  
Elevation

MAP FINDINGS

Site

Database(s)

EDR ID Number  
EPA ID Number

**MASTER MECHANICS & MFG INC (Continued)**

**S123619549**

Additional Code 5: Not reported

Additional Info:

Year: 2011  
Gen EPA ID: CAL000146582

Shipment Date: 20110302  
Creation Date: 4/22/2011 18:31:11  
Receipt Date: 20110308  
Manifest ID: 007351235JJK  
Trans EPA ID: CAL000159447  
Trans Name: DI EXPRESS  
Trans 2 EPA ID: CAD980585293  
Trans 2 Name: INDUSTRIAL WASTE  
TSDF EPA ID: CAD982444481  
Trans Name: FILTER RECYCLING  
TSDF Alt EPA ID: Not reported  
TSDF Alt Name: Not reported  
Waste Code Description: 223 - Unspecified oil-containing waste  
RCRA Code: Not reported  
Meth Code: H141 - Storage, Bulking, And/Or Transfer Off Site--No  
Treatment/Reovery (H010-H129) Or (H131-H135)  
Quantity Tons: 0.2502  
Waste Quantity: 60  
Quantity Unit: G  
Additional Code 1: Not reported  
Additional Code 2: Not reported  
Additional Code 3: Not reported  
Additional Code 4: Not reported  
Additional Code 5: Not reported

Shipment Date: 20110302  
Creation Date: 7/14/2011 18:30:40  
Receipt Date: 20110308  
Manifest ID: 007351234JJK  
Trans EPA ID: CAL000159447  
Trans Name: DI EXPRESS  
Trans 2 EPA ID: CAD980585293  
Trans 2 Name: INDUSTRIAL WASTE  
TSDF EPA ID: AZR000501510  
Trans Name: AA SYDCOL LLC  
TSDF Alt EPA ID: Not reported  
TSDF Alt Name: Not reported  
Waste Code Description: 352 - Other organic solids  
RCRA Code: Not reported  
Meth Code: H141 - Storage, Bulking, And/Or Transfer Off Site--No  
Treatment/Reovery (H010-H129) Or (H131-H135)  
Quantity Tons: 0.5  
Waste Quantity: 1000  
Quantity Unit: P  
Additional Code 1: Not reported  
Additional Code 2: Not reported  
Additional Code 3: Not reported  
Additional Code 4: Not reported  
Additional Code 5: Not reported

Map ID  
Direction  
Distance  
Elevation

MAP FINDINGS

Site

Database(s)

EDR ID Number  
EPA ID Number

**MASTER MECHANICS & MFG INC (Continued)**

**S123619549**

Additional Info:

Year: 2005  
Gen EPA ID: CAL000146582  
  
Shipment Date: 20050211  
Creation Date: 7/21/2005 18:32:26  
Receipt Date: 20050328  
Manifest ID: 22703524  
Trans EPA ID: CAL000159447  
Trans Name: DI EXPRESS  
Trans 2 EPA ID: CAD982444481  
Trans 2 Name: FILTER RECYCLING SERVICES INC  
TSDF EPA ID: CAD982444481  
Trans Name: FILTER RECYCLING  
TSDF Alt EPA ID: CAD982444481  
TSDF Alt Name: Not reported  
Waste Code Description: 352 - Other organic solids  
RCRA Code: Not reported  
Meth Code: R01 - Recycler  
Quantity Tons: 1  
Waste Quantity: 2000  
Quantity Unit: P  
Additional Code 1: Not reported  
Additional Code 2: Not reported  
Additional Code 3: Not reported  
Additional Code 4: Not reported  
Additional Code 5: Not reported

Additional Info:

Year: 2007  
Gen EPA ID: CAL000146582  
  
Shipment Date: 20071008  
Creation Date: 6/4/2008 18:30:16  
Receipt Date: 20071019  
Manifest ID: 000077106JJK  
Trans EPA ID: CAD982444481  
Trans Name: FILTER RECYCLING SERVICES  
Trans 2 EPA ID: OKD981588791  
Trans 2 Name: TRIAD TRANSPORT INC  
TSDF EPA ID: NVT330010000  
Trans Name: US ECOLOGY  
TSDF Alt EPA ID: Not reported  
TSDF Alt Name: Not reported  
Waste Code Description: 141 - Off-specification, aged, or surplus inorganics  
RCRA Code: D008  
Meth Code: H132 - Landfill Or Surface Impoundment That Will Be Closed As Landfill( To Include On-Site Treatment And/Or Stabilization)  
  
Quantity Tons: 0.75  
Waste Quantity: 1500  
Quantity Unit: P  
Additional Code 1: D007  
Additional Code 2: Not reported  
Additional Code 3: Not reported  
Additional Code 4: Not reported  
Additional Code 5: Not reported

Map ID  
Direction  
Distance  
Elevation

MAP FINDINGS

Site

Database(s)

EDR ID Number  
EPA ID Number

**MASTER MECHANICS & MFG INC (Continued)**

**S123619549**

Shipment Date:	20071003
Creation Date:	3/11/2008 18:30:17
Receipt Date:	20071010
Manifest ID:	000077101JJJ
Trans EPA ID:	CAL000159447
Trans Name:	DI EXPRESS
Trans 2 EPA ID:	CAD980585293
Trans 2 Name:	INDUSTRIAL WASTE
TSD EPA ID:	AZR000501510
Trans Name:	AA SYDCOL LLC
TSD EPA Alt ID:	Not reported
TSD EPA Alt Name:	Not reported
Waste Code Description:	352 - Other organic solids
RCRA Code:	Not reported
Meth Code:	H141 - Storage, Bulking, And/Or Transfer Off Site--No Treatment/Recovery (H010-H129) Or (H131-H135)
Quantity Tons:	0.25
Waste Quantity:	500
Quantity Unit:	P
Additional Code 1:	Not reported
Additional Code 2:	Not reported
Additional Code 3:	Not reported
Additional Code 4:	Not reported
Additional Code 5:	Not reported
Shipment Date:	20070321
Creation Date:	12/10/2007 18:30:24
Receipt Date:	20070328
Manifest ID:	000076992JJJ
Trans EPA ID:	CAL000159447
Trans Name:	DI EXPRESS
Trans 2 EPA ID:	CAD980585293
Trans 2 Name:	IWU INDUSTRIAL WASTE UTILIZATION INC
TSD EPA ID:	AZR000501510
Trans Name:	AA SYDCOL LLC
TSD EPA Alt ID:	Not reported
TSD EPA Alt Name:	Not reported
Waste Code Description:	352 - Other organic solids
RCRA Code:	Not reported
Meth Code:	H141 - Storage, Bulking, And/Or Transfer Off Site--No Treatment/Recovery (H010-H129) Or (H131-H135)
Quantity Tons:	0.1
Waste Quantity:	200
Quantity Unit:	P
Additional Code 1:	Not reported
Additional Code 2:	Not reported
Additional Code 3:	Not reported
Additional Code 4:	Not reported
Additional Code 5:	Not reported
Shipment Date:	20070131
Creation Date:	10/8/2007 18:30:17
Receipt Date:	20070207
Manifest ID:	000076980JJJ
Trans EPA ID:	CAL000159447
Trans Name:	DI EXPRESS
Trans 2 EPA ID:	CAD980585293

Map ID  
Direction  
Distance  
Elevation

MAP FINDINGS

Site

Database(s)

EDR ID Number  
EPA ID Number

**MASTER MECHANICS & MFG INC (Continued)**

**S123619549**

Trans 2 Name: IWU INDUSTRIAL WASTE UTILIZATION  
TSDF EPA ID: AZR000501510  
Trans Name: AA SYDCOL LLC  
TSDF Alt EPA ID: Not reported  
TSDF Alt Name: Not reported  
Waste Code Description: 352 - Other organic solids  
RCRA Code: Not reported  
Meth Code: H141 - Storage, Bulking, And/Or Transfer Off Site--No  
Treatment/Reovery (H010-H129) Or (H131-H135)  
  
Quantity Tons: 0.75  
Waste Quantity: 1500  
Quantity Unit: P  
Additional Code 1: Not reported  
Additional Code 2: Not reported  
Additional Code 3: Not reported  
Additional Code 4: Not reported  
Additional Code 5: Not reported  
  
Shipment Date: 20070126  
Creation Date: 8/9/2007 18:30:19  
Receipt Date: 20070126  
Manifest ID: 000076977JJJ  
Trans EPA ID: CAL000159447  
Trans Name: DI EXPRESS  
Trans 2 EPA ID: Not reported  
Trans 2 Name: Not reported  
TSDF EPA ID: CAD028409019  
Trans Name: CROSBY & OVERTON  
TSDF Alt EPA ID: Not reported  
TSDF Alt Name: Not reported  
Waste Code Description: 141 - Off-specification, aged, or surplus inorganics  
RCRA Code: D007  
Meth Code: H141 - Storage, Bulking, And/Or Transfer Off Site--No  
Treatment/Reovery (H010-H129) Or (H131-H135)  
  
Quantity Tons: 1.25  
Waste Quantity: 2500  
Quantity Unit: P  
Additional Code 1: Not reported  
Additional Code 2: Not reported  
Additional Code 3: Not reported  
Additional Code 4: Not reported  
Additional Code 5: Not reported

**Additional Info:**

Year: 1999  
Gen EPA ID: CAL000146582  
  
Shipment Date: 19990614  
Creation Date: 8/16/1999 0:00:00  
Receipt Date: 19990618  
Manifest ID: 98596442  
Trans EPA ID: CAD983630773  
Trans Name: Not reported  
Trans 2 EPA ID: Not reported  
Trans 2 Name: Not reported  
TSDF EPA ID: CAL000024110  
Trans Name: Not reported

Map ID  
Direction  
Distance  
Elevation

MAP FINDINGS

Site

Database(s)

EDR ID Number  
EPA ID Number

**MASTER MECHANICS & MFG INC (Continued)**

**S123619549**

TSDF Alt EPA ID: Not reported  
TSDF Alt Name: Not reported  
Waste Code Description: 181 - Other inorganic solid waste Organics  
RCRA Code: D008  
Meth Code: R01 - Recycler  
Quantity Tons: 1.425  
Waste Quantity: 2850  
Quantity Unit: P  
Additional Code 1: Not reported  
Additional Code 2: Not reported  
Additional Code 3: Not reported  
Additional Code 4: Not reported  
Additional Code 5: Not reported

Shipment Date: 19990224  
Creation Date: 5/17/1999 0:00:00  
Receipt Date: 19990309  
Manifest ID: 96887111  
Trans EPA ID: CAL000159447  
Trans Name: Not reported  
Trans 2 EPA ID: CAD982444481  
Trans 2 Name: Not reported  
TSDF EPA ID: CAD982444481  
Trans Name: Not reported  
TSDF Alt EPA ID: CAD982444481  
TSDF Alt Name: Not reported  
Waste Code Description: 352 - Other organic solids  
RCRA Code: Not reported  
Meth Code: H01 - Transfer Station  
Quantity Tons: 3  
Waste Quantity: 6000  
Quantity Unit: P  
Additional Code 1: Not reported  
Additional Code 2: Not reported  
Additional Code 3: Not reported  
Additional Code 4: Not reported  
Additional Code 5: Not reported

**Additional Info:**

Year: 2006  
Gen EPA ID: CAL000146582

Shipment Date: 20060413  
Creation Date: 7/27/2006 18:35:54  
Receipt Date: 20060413  
Manifest ID: 24881686  
Trans EPA ID: CAL000159447  
Trans Name: DI EXPRESS  
Trans 2 EPA ID: Not reported  
Trans 2 Name: Not reported  
TSDF EPA ID: CAD028409019  
Trans Name: CROSBY OVERTON  
TSDF Alt EPA ID: CAD028409019  
TSDF Alt Name: Not reported  
Waste Code Description: 141 - Off-specification, aged, or surplus inorganics  
RCRA Code: D007  
Meth Code: H01 - Transfer Station



Map ID  
Direction  
Distance  
Elevation

MAP FINDINGS

Site

Database(s)

EDR ID Number  
EPA ID Number

**MASTER MECHANICS & MFG INC (Continued)**

**S123619549**

Quantity Tons: 2  
Waste Quantity: 4000  
Quantity Unit: P  
Additional Code 1: Not reported  
Additional Code 2: Not reported  
Additional Code 3: Not reported  
Additional Code 4: Not reported  
Additional Code 5: Not reported

**HWTS:**

Name: MASTER MECHANICS & MFG INC  
Address: 10540 ASHDALE ST  
Address 2: Not reported  
City,State,Zip: STANTON, CA 906802621  
EPA ID: CAL000146582  
Inactive Date: 06/30/2011  
Create Date: 01/14/1998  
Last Act Date: 11/01/2012  
Mailing Name: Not reported  
Mailing Address: 16369 SYCAMORE ST  
Mailing Address 2: Not reported  
Mailing City,State,Zip: FOUNTAIN VALLEY, CA 927082041  
Owner Name: MASTER MECHANICS & MFG INC  
Owner Address: 10540 ASHDALE ST  
Owner Address 2: Not reported  
Owner City,State,Zip: STANTON, CA 906802621  
Contact Name: WANDA COMPTON-CEO  
Contact Address: 10540 ASHDALE ST  
Contact Address 2: Not reported  
City,State,Zip: STANTON, CA 906802621

**NAICS:**

EPA ID: CAL000146582  
Create Date: 2002-03-14 16:36:28.000  
NAICS Code: 333512  
NAICS Description: Machine Tool (Metal Cutting Types) Manufacturing  
Issued EPA ID Date: 1998-01-14 00:00:00  
Inactive Date: 2011-06-30 00:00:00  
Facility Name: MASTER MECHANICS & MFG INC  
Facility Address: 10540 ASHDALE ST  
Facility Address 2: Not reported  
Facility City: STANTON  
Facility County: Not reported  
Facility State: CA  
Facility Zip: 906802621

**E53**      **ADVANCED AUTO CENTER**  
**8470 CERRITOS AVE #K**  
**STANTON, CA 90680**

< 1/8  
1 ft.

**Site 14 of 41 in cluster E**

**Relative:**  
**Higher**

**FINDS:**  
Registry ID: 110070539736

**Actual:**  
**72 ft.**

Click Here:

**FINDS**    **1025465786**  
**N/A**

Map ID  
Direction  
Distance  
Elevation

MAP FINDINGS

Site

Database(s)

EDR ID Number  
EPA ID Number

**ADVANCED AUTO CENTER (Continued)**

**1025465786**

Environmental Interest/Information System:

RCRAInfo is a national information system that supports the Resource Conservation and Recovery Act (RCRA) program through the tracking of events and activities related to facilities that generate, transport, and treat, store, or dispose of hazardous waste. RCRAInfo allows RCRA program staff to track the notification, permit, compliance, and corrective action activities required under RCRA.

[Click this hyperlink](#) while viewing on your computer to access additional FINDS: detail in the EDR Site Report.

**A54**

**OC BODY TECH INC. DBA CITY COLLISION CENTER  
8250 CERRITOS AVE.  
STANTON, CA 90680**

**FINDS 1024619313  
ECHO N/A**

**< 1/8  
1 ft.**

**Site 11 of 22 in cluster A**

**Relative:  
Higher**

FINDS:  
Registry ID: 110070407700

**Actual:  
72 ft.**

Click Here:

Environmental Interest/Information System:

RCRAInfo is a national information system that supports the Resource Conservation and Recovery Act (RCRA) program through the tracking of events and activities related to facilities that generate, transport, and treat, store, or dispose of hazardous waste. RCRAInfo allows RCRA program staff to track the notification, permit, compliance, and corrective action activities required under RCRA.

[Click this hyperlink](#) while viewing on your computer to access additional FINDS: detail in the EDR Site Report.

ECHO:

Envid: 1024619313  
Registry ID: 110070407700  
DFR URL: <http://echo.epa.gov/detailed-facility-report?fid=110070407700>  
Name: OC BODY TECH INC. DBA CITY COLLISION CENTER  
Address: 8250 CERRITOS AVE.  
City,State,Zip: STANTON, CA 90680

**E55**

**DOMEN LAWNMOWER  
8470 CERRITOS AVE STE M  
STANTON, CA 90680**

**RCRA NonGen / NLR 1024813770  
CAL000305648**

**< 1/8  
1 ft.**

**Site 15 of 41 in cluster E**

**Relative:  
Higher**

RCRA NonGen / NLR:  
Date Form Received by Agency: 2006-04-17 00:00:00.0

**Actual:  
72 ft.**

Handler Name: DOMEN LAWNMOWER  
Handler Address: 8470 CERRITOS AVE STE M  
Handler City,State,Zip: STANTON, CA 90680  
EPA ID: CAL000305648  
Contact Name: TAMMY KIM  
Contact Address: 8470 CERRITOS AVE STE M  
Contact City,State,Zip: STANTON, CA 90680  
Contact Telephone: 714-527-2430  
Contact Fax: 714-527-6603

Map ID  
Direction  
Distance  
Elevation

MAP FINDINGS

Site

Database(s)

EDR ID Number  
EPA ID Number

**DOMEN LAWNMOWER (Continued)**

**1024813770**

Contact Email:	TAMMYKIM63@GMAIL.COM
Contact Title:	Not reported
EPA Region:	09
Land Type:	Not reported
Federal Waste Generator Description:	Not a generator, verified
Non-Notifier:	Not reported
Biennial Report Cycle:	Not reported
Accessibility:	Not reported
Active Site Indicator:	Handler Activities
State District Owner:	Not reported
State District:	Not reported
Mailing Address:	8470 CERRITOS AVE STE M
Mailing City,State,Zip:	STANTON, CA 90680-2551
Owner Name:	TAMMY KIM
Owner Type:	Other
Operator Name:	TAMMY KIM
Operator Type:	Other
Short-Term Generator Activity:	No
Importer Activity:	No
Mixed Waste Generator:	No
Transporter Activity:	No
Transfer Facility Activity:	No
Recycler Activity with Storage:	No
Small Quantity On-Site Burner Exemption:	No
Smelting Melting and Refining Furnace Exemption:	No
Underground Injection Control:	No
Off-Site Waste Receipt:	No
Universal Waste Indicator:	Yes
Universal Waste Destination Facility:	Yes
Federal Universal Waste:	No
Active Site Fed-Reg Treatment Storage and Disposal Facility:	Not reported
Active Site Converter Treatment storage and Disposal Facility:	Not reported
Active Site State-Reg Treatment Storage and Disposal Facility:	Not reported
Active Site State-Reg Handler:	---
Federal Facility Indicator:	Not reported
Hazardous Secondary Material Indicator:	N
Sub-Part K Indicator:	Not reported
Commercial TSD Indicator:	No
Treatment Storage and Disposal Type:	Not reported
2018 GPRA Permit Baseline:	Not on the Baseline
2018 GPRA Renewals Baseline:	Not on the Baseline
Permit Renewals Workload Universe:	Not reported
Permit Workload Universe:	Not reported
Permit Progress Universe:	Not reported
Post-Closure Workload Universe:	Not reported
Closure Workload Universe:	Not reported
202 GPRA Corrective Action Baseline:	No
Corrective Action Workload Universe:	No
Subject to Corrective Action Universe:	No
Non-TSDFs Where RCRA CA has Been Imposed Universe:	No
TSDFs Potentially Subject to CA Under 3004 (u)/(v) Universe:	No
TSDFs Only Subject to CA under Discretionary Auth Universe:	No
Corrective Action Priority Ranking:	No NCAPS ranking
Environmental Control Indicator:	No
Institutional Control Indicator:	No
Human Exposure Controls Indicator:	N/A
Groundwater Controls Indicator:	N/A

Map ID  
Direction  
Distance  
Elevation

MAP FINDINGS

Site

Database(s)

EDR ID Number  
EPA ID Number

**DOMEN LAWNMOWER (Continued)**

**1024813770**

Operating TSDF Universe:	Not reported
Full Enforcement Universe:	Not reported
Significant Non-Complier Universe:	No
Unaddressed Significant Non-Complier Universe:	No
Addressed Significant Non-Complier Universe:	No
Significant Non-Complier With a Compliance Schedule Universe:	No
Financial Assurance Required:	Not reported
Handler Date of Last Change:	2018-09-05 20:28:09.0
Recognized Trader-Importer:	No
Recognized Trader-Exporter:	No
Importer of Spent Lead Acid Batteries:	No
Exporter of Spent Lead Acid Batteries:	No
Recycler Activity Without Storage:	No
Manifest Broker:	No
Sub-Part P Indicator:	No

**Handler - Owner Operator:**

Owner/Operator Indicator:	Operator
Owner/Operator Name:	TAMMY KIM
Legal Status:	Other
Date Became Current:	Not reported
Date Ended Current:	Not reported
Owner/Operator Address:	8470 CERRITOS AVE STE M
Owner/Operator City,State,Zip:	STANTON, CA 90680
Owner/Operator Telephone:	714-527-2430
Owner/Operator Telephone Ext:	Not reported
Owner/Operator Fax:	Not reported
Owner/Operator Email:	Not reported

Owner/Operator Indicator:	Owner
Owner/Operator Name:	TAMMY KIM
Legal Status:	Other
Date Became Current:	Not reported
Date Ended Current:	Not reported
Owner/Operator Address:	8470 CERRITOS AVE #M
Owner/Operator City,State,Zip:	STANTON, CA 90680-0000
Owner/Operator Telephone:	714-527-2430
Owner/Operator Telephone Ext:	Not reported
Owner/Operator Fax:	Not reported
Owner/Operator Email:	Not reported

**Historic Generators:**

Receive Date:	2006-04-17 00:00:00.0
Handler Name:	DOMEN LAWNMOWER
Federal Waste Generator Description:	Not a generator, verified
State District Owner:	Not reported
Large Quantity Handler of Universal Waste:	No
Recognized Trader Importer:	No
Recognized Trader Exporter:	No
Spent Lead Acid Battery Importer:	No
Spent Lead Acid Battery Exporter:	No
Current Record:	Yes
Non Storage Recycler Activity:	Not reported
Electronic Manifest Broker:	Not reported

Map ID  
Direction  
Distance  
Elevation

MAP FINDINGS

Site

Database(s)

EDR ID Number  
EPA ID Number

**DOMEN LAWNMOWER (Continued)**

**1024813770**

List of NAICS Codes and Descriptions:

NAICS Code: 333112

NAICS Description: LAWN AND GARDEN TRACTOR AND HOME LAWN AND GARDEN EQUIPMENT  
MANUFACTURING

Facility Has Received Notices of Violations:

Violations: No Violations Found

Evaluation Action Summary:

Evaluations: No Evaluations Found

**A56**

**MASTER MECHANICS AND MFG INC**  
**10540 ASHDALE ST**  
**STANTON, CA 90680**

**FINDS 1010012515**  
**ECHO N/A**

**< 1/8**  
**1 ft.**

**Site 12 of 22 in cluster A**

**Relative:**  
**Higher**

**FINDS:**  
Registry ID: 110024869784

**Actual:**  
**71 ft.**

Click Here:

Environmental Interest/Information System:

RCRAInfo is a national information system that supports the Resource Conservation and Recovery Act (RCRA) program through the tracking of events and activities related to facilities that generate, transport, and treat, store, or dispose of hazardous waste. RCRAInfo allows RCRA program staff to track the notification, permit, compliance, and corrective action activities required under RCRA.

Click this hyperlink while viewing on your computer to access additional FINDS: detail in the EDR Site Report.

**ECHO:**

Envid: 1010012515  
Registry ID: 110024869784  
DFR URL: <http://echo.epa.gov/detailed-facility-report?fid=110024869784>  
Name: MASTER MECHANICS AND MFG INC  
Address: 10540 ASHDALE ST  
City,State,Zip: STANTON, CA 90680

**E57**

**A PLUS LABEL**  
**10561 DALE AVE**  
**STANTON, CA 90680**

**FINDS 1024407630**  
**N/A**

**< 1/8**  
**1 ft.**

**Site 16 of 41 in cluster E**

**Relative:**  
**Higher**

**FINDS:**  
Registry ID: 110070323355

**Actual:**  
**72 ft.**

Click Here:

Environmental Interest/Information System:

OSHA ESTABLISHMENT

Map ID  
Direction  
Distance  
Elevation

MAP FINDINGS

Site

Database(s)

EDR ID Number  
EPA ID Number

**A PLUS LABEL (Continued)**

**1024407630**

[Click this hyperlink](#) while viewing on your computer to access additional FINDS: detail in the EDR Site Report.

**E58**  
**< 1/8**  
**1 ft.**  
**HOLLANDER GLASS INC.**  
**10579 DALE AVE.**  
**STANTON, CA 90680**

**HAZNET**  
**HWTS**  
**S124705959**  
**N/A**

**Site 17 of 41 in cluster E**

**Relative:**  
**Higher**  
**Actual:**  
**72 ft.**

**HAZNET:**

Name: HOLLANDER GLASS INC.  
Address: 10579 DALE AVE.  
Address 2: Not reported  
City,State,Zip: STANTON, CA 90680  
Contact: QUYNH HONG  
Telephone: 7147615501  
Mailing Name: Not reported  
Mailing Address: 10579 DALE AVE.  
  
Year: 2018  
Gepaid: CAC002987753  
TSD EPA ID: CAD044429835  
CA Waste Code: 331 - Off-specification, aged or surplus organics  
Disposal Method: H141 - Storage, Bulking, And/Or Transfer Off Site--No Treatment/Reovery (H010-H129) Or (H131-H135)  
Tons: 0.01650  
  
Year: 2018  
Gepaid: CAC002987753  
TSD EPA ID: CAD097030993  
CA Waste Code: 141 - Off-specification, aged or surplus inorganics  
Disposal Method: H141 - Storage, Bulking, And/Or Transfer Off Site--No Treatment/Reovery (H010-H129) Or (H131-H135)  
Tons: 0.25000

**HWTS:**

Name: HOLLANDER GLASS INC.  
Address: 10579 DALE AVE.  
Address 2: Not reported  
City,State,Zip: STANTON, CA 90680  
EPA ID: CAC002987753  
Inactive Date: 02/01/2019  
Create Date: 11/02/2018  
Last Act Date: 02/05/2019  
Mailing Name: Not reported  
Mailing Address: 10579 DALE AVE.  
Mailing Address 2: Not reported  
Mailing City,State,Zip: STANTON, CA 90680  
Owner Name: THUAN HONG  
Owner Address: 10579 DALE AVE.  
Owner Address 2: Not reported  
Owner City,State,Zip: STANTON, CA 90680  
Contact Name: QUYNH HONG  
Contact Address: 10579 DALE AVE.  
Contact Address 2: Not reported  
City,State,Zip: STANTON, CA 90680

Map ID  
Direction  
Distance  
Elevation

MAP FINDINGS

Site

Database(s)

EDR ID Number  
EPA ID Number

**HOLLANDER GLASS INC. (Continued)**

**S124705959**

NAICS:

EPA ID: CAC002987753  
Create Date: 2018-11-02 14:57:47.290  
NAICS Code: 425110  
NAICS Description: Business to Business Electronic Markets  
Issued EPA ID Date: 2018-11-02 14:57:47.30700  
Inactive Date: 2019-02-01 14:57:47.29000  
Facility Name: HOLLANDER GLASS INC.  
Facility Address: 10579 DALE AVE.  
Facility Address 2: Not reported  
Facility City: STANTON  
Facility County: Not reported  
Facility State: CA  
Facility Zip: 90680

EPA ID: CAC002987753  
Create Date: 2018-11-02 14:57:47.290  
NAICS Code: 425110  
NAICS Description: Business to Business Electronic Markets  
Issued EPA ID Date: 2018-11-02 14:57:47.30700  
Inactive Date: 2019-02-01 14:57:47.29000  
Facility Name: HOLLANDER GLASS INC.  
Facility Address: 10579 DALE AVE.  
Facility Address 2: Not reported  
Facility City: STANTON  
Facility County: Not reported  
Facility State: CA  
Facility Zip: 90680

EPA ID: CAC002987753  
Create Date: 2018-11-02 14:57:47.290  
NAICS Code: 425110  
NAICS Description: Business to Business Electronic Markets  
Issued EPA ID Date: 2018-11-02 14:57:47.30700  
Inactive Date: 2019-02-01 14:57:47.29000  
Facility Name: HOLLANDER GLASS INC.  
Facility Address: 10579 DALE AVE.  
Facility Address 2: Not reported  
Facility City: STANTON  
Facility County: Not reported  
Facility State: CA  
Facility Zip: 90680

EPA ID: CAC002987753  
Create Date: 2018-11-02 14:57:47.290  
NAICS Code: 425110  
NAICS Description: Farm-product Raw Materials, Nec  
Issued EPA ID Date: 2018-11-02 14:57:47.30700  
Inactive Date: 2019-02-01 14:57:47.29000  
Facility Name: HOLLANDER GLASS INC.  
Facility Address: 10579 DALE AVE.  
Facility Address 2: Not reported  
Facility City: STANTON  
Facility County: Not reported  
Facility State: CA  
Facility Zip: 90680

Map ID  
Direction  
Distance  
Elevation

MAP FINDINGS

EDR ID Number  
EPA ID Number

**E59** **HOLLANDER GLASS** **RCRA NonGen / NLR** **1024780088**  
**< 1/8** **10579 DALE AVENUE** **CAC003000048**  
**1 ft.** **STANTON, CA 90680**

**Site 18 of 41 in cluster E**

**Relative:**  
**Higher**

**Actual:**  
**72 ft.**

RCRA NonGen / NLR:  
Date Form Received by Agency: 2019-02-07 00:00:00.0  
Handler Name: HOLLANDER GLASS  
Handler Address: 10579 DALE AVENUE  
Handler City,State,Zip: STANTON, CA 90680  
EPA ID: CAC003000048  
Contact Name: MIKE COADY  
Contact Address: 17510  
Contact City,State,Zip: CARSON, CA 90746  
Contact Telephone: 714-824-6014  
Contact Fax: Not reported  
Contact Email: C1SANDERS@YAHOO.COM  
Contact Title: Not reported  
EPA Region: 09  
Land Type: Not reported  
Federal Waste Generator Description: Not a generator, verified  
Non-Notifier: Not reported  
Biennial Report Cycle: Not reported  
Accessibility: Not reported  
Active Site Indicator: Handler Activities  
State District Owner: Not reported  
State District: Not reported  
Mailing Address: 260 E. BAKER ST., SUITE 100  
Mailing City,State,Zip: COSTA MESA, CA 92626  
Owner Name: BURKE STANTON, LLC  
Owner Type: Other  
Operator Name: MIKE COADY  
Operator Type: Other  
Short-Term Generator Activity: No  
Importer Activity: No  
Mixed Waste Generator: No  
Transporter Activity: No  
Transfer Facility Activity: No  
Recycler Activity with Storage: No  
Small Quantity On-Site Burner Exemption: No  
Smelting Melting and Refining Furnace Exemption: No  
Underground Injection Control: No  
Off-Site Waste Receipt: No  
Universal Waste Indicator: Yes  
Universal Waste Destination Facility: Yes  
Federal Universal Waste: No  
Active Site Fed-Reg Treatment Storage and Disposal Facility: Not reported  
Active Site Converter Treatment storage and Disposal Facility: Not reported  
Active Site State-Reg Treatment Storage and Disposal Facility: Not reported  
Active Site State-Reg Handler: ---  
Federal Facility Indicator: Not reported  
Hazardous Secondary Material Indicator: N  
Sub-Part K Indicator: Not reported  
Commercial TSD Indicator: No  
Treatment Storage and Disposal Type: Not reported  
2018 GPRA Permit Baseline: Not on the Baseline  
2018 GPRA Renewals Baseline: Not on the Baseline  
Permit Renewals Workload Universe: Not reported



Map ID  
Direction  
Distance  
Elevation

MAP FINDINGS

Site

Database(s)

EDR ID Number  
EPA ID Number

**HOLLANDER GLASS (Continued)**

**1024780088**

Permit Workload Universe:	Not reported
Permit Progress Universe:	Not reported
Post-Closure Workload Universe:	Not reported
Closure Workload Universe:	Not reported
202 GPRA Corrective Action Baseline:	No
Corrective Action Workload Universe:	No
Subject to Corrective Action Universe:	No
Non-TSDFs Where RCRA CA has Been Imposed Universe:	No
TSDFs Potentially Subject to CA Under 3004 (u)/(v) Universe:	No
TSDFs Only Subject to CA under Discretionary Auth Universe:	No
Corrective Action Priority Ranking:	No NCAPS ranking
Environmental Control Indicator:	No
Institutional Control Indicator:	No
Human Exposure Controls Indicator:	N/A
Groundwater Controls Indicator:	N/A
Operating TSDF Universe:	Not reported
Full Enforcement Universe:	Not reported
Significant Non-Complier Universe:	No
Unaddressed Significant Non-Complier Universe:	No
Addressed Significant Non-Complier Universe:	No
Significant Non-Complier With a Compliance Schedule Universe:	No
Financial Assurance Required:	Not reported
Handler Date of Last Change:	2019-02-22 19:41:13.0
Recognized Trader-Importer:	No
Recognized Trader-Exporter:	No
Importer of Spent Lead Acid Batteries:	No
Exporter of Spent Lead Acid Batteries:	No
Recycler Activity Without Storage:	No
Manifest Broker:	No
Sub-Part P Indicator:	No

**Handler - Owner Operator:**

Owner/Operator Indicator:	Owner
Owner/Operator Name:	BURKE STANTON, LLC
Legal Status:	Other
Date Became Current:	Not reported
Date Ended Current:	Not reported
Owner/Operator Address:	260 E. BAKER ST., SUITE 100
Owner/Operator City,State,Zip:	COSTA MESA, CA 92626
Owner/Operator Telephone:	714-824-6014
Owner/Operator Telephone Ext:	Not reported
Owner/Operator Fax:	Not reported
Owner/Operator Email:	Not reported

Owner/Operator Indicator:	Operator
Owner/Operator Name:	MIKE COADY
Legal Status:	Other
Date Became Current:	Not reported
Date Ended Current:	Not reported
Owner/Operator Address:	17510
Owner/Operator City,State,Zip:	CARSON, CA 90746
Owner/Operator Telephone:	714-824-6014
Owner/Operator Telephone Ext:	Not reported
Owner/Operator Fax:	Not reported
Owner/Operator Email:	Not reported

Map ID  
Direction  
Distance  
Elevation

MAP FINDINGS

Site

Database(s)

EDR ID Number  
EPA ID Number

**HOLLANDER GLASS (Continued)**

**1024780088**

Historic Generators:

Receive Date:	2019-02-07 00:00:00.0
Handler Name:	HOLLANDER GLASS
Federal Waste Generator Description:	Not a generator, verified
State District Owner:	Not reported
Large Quantity Handler of Universal Waste:	No
Recognized Trader Importer:	No
Recognized Trader Exporter:	No
Spent Lead Acid Battery Importer:	No
Spent Lead Acid Battery Exporter:	No
Current Record:	Yes
Non Storage Recycler Activity:	Not reported
Electronic Manifest Broker:	Not reported

List of NAICS Codes and Descriptions:

NAICS Code:	56299
NAICS Description:	ALL OTHER WASTE MANAGEMENT SERVICES

Facility Has Received Notices of Violations:

Violations:	No Violations Found
-------------	---------------------

Evaluation Action Summary:

Evaluations:	No Evaluations Found
--------------	----------------------

**E60**

**HOLLANDER GLASS  
10579 DALE AVENUE  
STANTON, CA 90680**

**FINDS 1024652307  
ECHO N/A**

**< 1/8  
1 ft.**

**Site 19 of 41 in cluster E**

**Relative:  
Higher**

FINDS:  
Registry ID: 110070440695

**Actual:  
72 ft.**

Click Here:

Environmental Interest/Information System:

RCRAInfo is a national information system that supports the Resource Conservation and Recovery Act (RCRA) program through the tracking of events and activities related to facilities that generate, transport, and treat, store, or dispose of hazardous waste. RCRAInfo allows RCRA program staff to track the notification, permit, compliance, and corrective action activities required under RCRA.

Click this hyperlink while viewing on your computer to access additional FINDS: detail in the EDR Site Report.

ECHO:

Envid:	1024652307
Registry ID:	110070440695
DFR URL:	<a href="http://echo.epa.gov/detailed-facility-report?fid=110070440695">http://echo.epa.gov/detailed-facility-report?fid=110070440695</a>
Name:	HOLLANDER GLASS
Address:	10579 DALE AVENUE
City,State,Zip:	STANTON, CA 90680

Map ID  
Direction  
Distance  
Elevation

MAP FINDINGS

Site

Database(s)

EDR ID Number  
EPA ID Number

**D61** **INVISION INC DBA NEW VISION COLLISION**  
**8310 CERRITOS AVE**  
**STANTON, CA 90680**

**HAZNET** **S113467252**  
**HWTS** **N/A**

< 1/8  
1 ft.

Site 3 of 8 in cluster D

**Relative:**  
**Higher**

**Actual:**  
**72 ft.**

HAZNET:

Name:

INVISION INC DBA NEW VISION COLLISION

Address:

8310 CERRITOS AVE

Address 2:

Not reported

City,State,Zip:

STANTON, CA 906802503

Contact:

MATTHEW MACBEATH/PRES

Telephone:

7148280142

Mailing Name:

Not reported

Mailing Address:

8310 CERRITOS AVE

Year:

2010

Gepaid:

CAL000343757

TSD EPA ID:

CAD008252405

CA Waste Code:

214 - Unspecified solvent mixture

Disposal Method:

H061 - Fuel Blending Prior To Energy Recovery At Another Site

Tons:

0.0255

Additional Info:

Year:

2010

Gen EPA ID:

CAL000343757

Shipment Date:

20101119

Creation Date:

5/19/2011 18:30:24

Receipt Date:

20101124

Manifest ID:

004992620JJK

Trans EPA ID:

CAR000194837

Trans Name:

PACIFIC COAST LACQUER

Trans 2 EPA ID:

Not reported

Trans 2 Name:

Not reported

TSDF EPA ID:

CAD008252405

Trans Name:

PACIFIC RESOURCE RECOVERY

TSDF Alt EPA ID:

Not reported

TSDF Alt Name:

Not reported

Waste Code Description:

214 - Unspecified solvent mixture

RCRA Code:

F005

Meth Code:

H061 - Fuel Blending Prior To Energy Recovery At Another Site

Quantity Tons:

0.0255

Waste Quantity:

51

Quantity Unit:

P

Additional Code 1:

F003

Additional Code 2:

D001

Additional Code 3:

Not reported

Additional Code 4:

Not reported

Additional Code 5:

Not reported

HWTS:

Name:

INVISION INC DBA NEW VISION COLLISION

Address:

8310 CERRITOS AVE

Address 2:

Not reported

City,State,Zip:

STANTON, CA 906802503

EPA ID:

CAL000343757

Map ID  
Direction  
Distance  
Elevation

MAP FINDINGS

Site

Database(s)

EDR ID Number  
EPA ID Number

**INVISION INC DBA NEW VISION COLLISION (Continued)**

**S113467252**

Inactive Date: 06/30/2011  
Create Date: 06/08/2009  
Last Act Date: 03/22/2012  
Mailing Name: Not reported  
Mailing Address: 8310 CERRITOS AVE  
Mailing Address 2: Not reported  
Mailing City,State,Zip: STANTON, CA 906802503  
Owner Name: INVISION INC  
Owner Address: 8310 CERRITOS AVE  
Owner Address 2: Not reported  
Owner City,State,Zip: STANTON, CA 906802503  
Contact Name: MATTHEW MACBEATH/PRES  
Contact Address: 8310 CERRITOS AVE  
Contact Address 2: Not reported  
City,State,Zip: STANTON, CA 906802503  
  
NAICS:  
EPA ID: CAL000343757  
Create Date: 2009-06-08 13:25:53.383  
NAICS Code: 811121  
NAICS Description: Automotive Body, Paint, and Interior Repair and Maintenance  
Issued EPA ID Date: 2009-06-08 13:25:53.38300  
Inactive Date: 2011-06-30 00:00:00  
Facility Name: INVISION INC DBA NEW VISION COLLISION  
Facility Address: 8310 CERRITOS AVE  
Facility Address 2: Not reported  
Facility City: STANTON  
Facility County: Not reported  
Facility State: CA  
Facility Zip: 906802503

**E62**  
**< 1/8**  
**1 ft.**

**HOLLANDER GLASS INC.**  
**10579 DALE AVE.**  
**STANTON, CA 90680**

**RCRA NonGen / NLR** **1024767874**  
**CAC002987753**

**Site 20 of 41 in cluster E**

**Relative:**  
**Higher**  
**Actual:**  
**72 ft.**

RCRA NonGen / NLR:  
Date Form Received by Agency: 2018-11-02 00:00:00.0  
Handler Name: HOLLANDER GLASS INC.  
Handler Address: 10579 DALE AVE.  
Handler City,State,Zip: STANTON, CA 90680  
EPA ID: CAC002987753  
Contact Name: QUYNH HONG  
Contact Address: 10579 DALE AVE.  
Contact City,State,Zip: STANTON, CA 90680  
Contact Telephone: 714-761-5501  
Contact Fax: Not reported  
Contact Email: WEST@HOLLANDERGLASSINC.COM  
Contact Title: Not reported  
EPA Region: 09  
Land Type: Not reported  
Federal Waste Generator Description: Not a generator, verified  
Non-Notifier: Not reported  
Biennial Report Cycle: Not reported  
Accessibility: Not reported  
Active Site Indicator: Handler Activities

Map ID  
Direction  
Distance  
Elevation

MAP FINDINGS

Site

Database(s)

EDR ID Number  
EPA ID Number

**HOLLANDER GLASS INC. (Continued)**

**1024767874**

State District Owner:	Not reported
State District:	Not reported
Mailing Address:	10579 DALE AVE.
Mailing City,State,Zip:	STANTON, CA 90680
Owner Name:	THUAN HONG
Owner Type:	Other
Operator Name:	QUYNH HONG
Operator Type:	Other
Short-Term Generator Activity:	No
Importer Activity:	No
Mixed Waste Generator:	No
Transporter Activity:	No
Transfer Facility Activity:	No
Recycler Activity with Storage:	No
Small Quantity On-Site Burner Exemption:	No
Smelting Melting and Refining Furnace Exemption:	No
Underground Injection Control:	No
Off-Site Waste Receipt:	No
Universal Waste Indicator:	Yes
Universal Waste Destination Facility:	Yes
Federal Universal Waste:	No
Active Site Fed-Reg Treatment Storage and Disposal Facility:	Not reported
Active Site Converter Treatment storage and Disposal Facility:	Not reported
Active Site State-Reg Treatment Storage and Disposal Facility:	Not reported
Active Site State-Reg Handler:	---
Federal Facility Indicator:	Not reported
Hazardous Secondary Material Indicator:	N
Sub-Part K Indicator:	Not reported
Commercial TSD Indicator:	No
Treatment Storage and Disposal Type:	Not reported
2018 GPRA Permit Baseline:	Not on the Baseline
2018 GPRA Renewals Baseline:	Not on the Baseline
Permit Renewals Workload Universe:	Not reported
Permit Workload Universe:	Not reported
Permit Progress Universe:	Not reported
Post-Closure Workload Universe:	Not reported
Closure Workload Universe:	Not reported
202 GPRA Corrective Action Baseline:	No
Corrective Action Workload Universe:	No
Subject to Corrective Action Universe:	No
Non-TSDFs Where RCRA CA has Been Imposed Universe:	No
TSDFs Potentially Subject to CA Under 3004 (u)/(v) Universe:	No
TSDFs Only Subject to CA under Discretionary Auth Universe:	No
Corrective Action Priority Ranking:	No NCAPS ranking
Environmental Control Indicator:	No
Institutional Control Indicator:	No
Human Exposure Controls Indicator:	N/A
Groundwater Controls Indicator:	N/A
Operating TSDF Universe:	Not reported
Full Enforcement Universe:	Not reported
Significant Non-Complier Universe:	No
Unaddressed Significant Non-Complier Universe:	No
Addressed Significant Non-Complier Universe:	No
Significant Non-Complier With a Compliance Schedule Universe:	No
Financial Assurance Required:	Not reported
Handler Date of Last Change:	2018-11-20 16:30:42.0
Recognized Trader-Importer:	No

Map ID  
Direction  
Distance  
Elevation

MAP FINDINGS

Site

Database(s)

EDR ID Number  
EPA ID Number

**HOLLANDER GLASS INC. (Continued)**

**1024767874**

Recognized Trader-Exporter:	No
Importer of Spent Lead Acid Batteries:	No
Exporter of Spent Lead Acid Batteries:	No
Recycler Activity Without Storage:	No
Manifest Broker:	No
Sub-Part P Indicator:	No

Handler - Owner Operator:

Owner/Operator Indicator:	Operator
Owner/Operator Name:	QUYNH HONG
Legal Status:	Other
Date Became Current:	Not reported
Date Ended Current:	Not reported
Owner/Operator Address:	10579 DALE AVE.
Owner/Operator City,State,Zip:	STANTON, CA 90680
Owner/Operator Telephone:	714-761-5501
Owner/Operator Telephone Ext:	Not reported
Owner/Operator Fax:	Not reported
Owner/Operator Email:	Not reported

Owner/Operator Indicator:	Owner
Owner/Operator Name:	THUAN HONG
Legal Status:	Other
Date Became Current:	Not reported
Date Ended Current:	Not reported
Owner/Operator Address:	10579 DALE AVE.
Owner/Operator City,State,Zip:	STANTON, CA 90680
Owner/Operator Telephone:	714-761-5501
Owner/Operator Telephone Ext:	Not reported
Owner/Operator Fax:	Not reported
Owner/Operator Email:	Not reported

Historic Generators:

Receive Date:	2018-11-02 00:00:00.0
Handler Name:	HOLLANDER GLASS INC.
Federal Waste Generator Description:	Not a generator, verified
State District Owner:	Not reported
Large Quantity Handler of Universal Waste:	No
Recognized Trader Importer:	No
Recognized Trader Exporter:	No
Spent Lead Acid Battery Importer:	No
Spent Lead Acid Battery Exporter:	No
Current Record:	Yes
Non Storage Recycler Activity:	Not reported
Electronic Manifest Broker:	Not reported

List of NAICS Codes and Descriptions:

NAICS Code:	425110
NAICS Description:	BUSINESS TO BUSINESS ELECTRONIC MARKETS

Facility Has Received Notices of Violations:

Violations:	No Violations Found
-------------	---------------------

Map ID  
Direction  
Distance  
Elevation

MAP FINDINGS

Site

Database(s)

EDR ID Number  
EPA ID Number

**HOLLANDER GLASS INC. (Continued)**

**1024767874**

Evaluation Action Summary:

Evaluations:

No Evaluations Found

**G63**

**CUSTOM PIPE & FABRICATION INC**

**FINDS**

**1023692247**

**10560 FERN AVE**

**N/A**

**< 1/8  
1 ft.**

**STANTON, CA 90680**

**Site 1 of 3 in cluster G**

**Relative:  
Higher**

**FINDS:**

Registry ID: 110002687432

**Actual:  
71 ft.**

Click Here:

Environmental Interest/Information System:

California Hazardous Waste Tracking System - Datamart (HWTS-DATAMART) provides California with information on hazardous waste shipments for generators, transporters, and treatment, storage, and disposal facilities.

**OSHA ESTABLISHMENT**

US National Pollutant Discharge Elimination System (NPDES) module of the Compliance Information System (ICIS) tracks surface water permits issued under the Clean Water Act. Under NPDES, all facilities that discharge pollutants from any point source into waters of the United States are required to obtain a permit. The permit will likely contain limits on what can be discharged, impose monitoring and reporting requirements, and include other provisions to ensure that the discharge does not adversely affect water quality.

RCRAInfo is a national information system that supports the Resource Conservation and Recovery Act (RCRA) program through the tracking of events and activities related to facilities that generate, transport, and treat, store, or dispose of hazardous waste. RCRAInfo allows RCRA program staff to track the notification, permit, compliance, and corrective action activities required under RCRA.

**HAZARDOUS WASTE BIENNIAL REPORTER**

[Click this hyperlink](#) while viewing on your computer to access additional FINDS: detail in the EDR Site Report.

**G64**

**CUSTOM PIPE & COUPLING CO INC**

**HAZNET**

**S123780372**

**10560 FERN AVE**

**HWTS**

**N/A**

**< 1/8  
1 ft.**

**STANTON, CA 90680**

**Site 2 of 3 in cluster G**

**Relative:  
Higher**

**HAZNET:**

Name:

CUSTOM PIPE & COUPLING CO INC

Address:

10560 FERN AVE

Address 2:

Not reported

City,State,Zip:

STANTON, CA 906800000

Contact:

INACT. REFER TO CAD981380140

Telephone:

7147618801

Mailing Name:

Not reported

Mailing Address:

--

Year:

1986

Map ID  
Direction  
Distance  
Elevation

MAP FINDINGS

Site

Database(s)

EDR ID Number  
EPA ID Number

**CUSTOM PIPE & COUPLING CO INC (Continued)**

**S123780372**

Gepaid: CAX000212811  
TSD EPA ID: CAD020748125  
CA Waste Code: 221 - Waste oil and mixed oil  
Disposal Method: D80 - Disposal, Land Fill  
Tons: 0.7

Year: 1986  
Gepaid: CAX000212811  
TSD EPA ID: CAD020748125  
CA Waste Code: 112 -  
Disposal Method: D80 - Disposal, Land Fill  
Tons: 0.43

Year: 1986  
Gepaid: CAX000212811  
TSD EPA ID: UTD093110106  
CA Waste Code: 221 - Waste oil and mixed oil  
Disposal Method: -  
Tons: 0.6255

Year: 1986  
Gepaid: CAX000212811  
TSD EPA ID: CAT080011059  
CA Waste Code: 221 - Waste oil and mixed oil  
Disposal Method: 01 -  
Tons: 0

Year: 1985  
Gepaid: CAX000212811  
TSD EPA ID: CAD020748125  
CA Waste Code: 112 -  
Disposal Method: D80 - Disposal, Land Fill  
Tons: 2.95

**HWTS:**

Name: CUSTOM PIPE & COUPLING CO INC  
Address: 10560 FERN AVE  
Address 2: Not reported  
City,State,Zip: STANTON, CA 906800000  
EPA ID: CAX000212811  
Inactive Date: 04/30/1986  
Create Date: 04/19/1985  
Last Act Date: 07/10/2001  
Mailing Name: Not reported  
Mailing Address: --  
Mailing Address 2: Not reported  
Mailing City,State,Zip: STANTON, CA 906800000  
Owner Name: --  
Owner Address: --  
Owner Address 2: Not reported  
Owner City,State,Zip: --, 99 --  
Contact Name: INACT. REFER TO CAD981380140  
Contact Address: --  
Contact Address 2: Not reported  
City,State,Zip: --, 99 --



Map ID  
Direction  
Distance  
Elevation

MAP FINDINGS

EDR ID Number  
EPA ID Number

	Site	Database(s)	EDR ID Number EPA ID Number
<b>G65</b>	<b>CUSTOM PIPE &amp; COUPLING INC</b>	<b>RCRA-LQG</b>	<b>1000415900</b>
	<b>10560 FERN AVE</b>	<b>CERS HAZ WASTE</b>	<b>CAD981380140</b>
<b>&lt; 1/8</b>	<b>STANTON, CA 90680</b>	<b>ECHO</b>	
<b>1 ft.</b>	<b>Site 3 of 3 in cluster G</b>	<b>HAZNET</b>	
<b>Relative:</b>		<b>NPDES</b>	
<b>Higher</b>		<b>WDS</b>	
<b>Actual:</b>		<b>CIWQS</b>	
<b>71 ft.</b>		<b>CERS</b>	
		<b>HWTS</b>	
	RCRA-LQG:		
	Date Form Received by Agency:	2016-06-01 00:00:00.0	
	Handler Name:	CUSTOM PIPE & COUPLING INC	
	Handler Address:	10560 FERN AVE	
	Handler City,State,Zip:	STANTON, CA 90680	
	EPA ID:	CAD981380140	
	Contact Name:	GREG TORRES	
	Contact Address:	PO BOX 978	
	Contact City,State,Zip:	STANTON, CA 90680	
	Contact Telephone:	714-761-8801	
	Contact Fax:	714-761-5794	
	Contact Email:	GTORRES@CUSTOMPIPE.COM	
	Contact Title:	SAFETY	
	EPA Region:	09	
	Land Type:	Private	
	Federal Waste Generator Description:	Large Quantity Generator	
	Non-Notifier:	Not reported	
	Biennial Report Cycle:	2015	
	Accessibility:	Not reported	
	Active Site Indicator:	Handler Activities	
	State District Owner:	Not reported	
	State District:	Not reported	
	Mailing Address:	PO BOX 978	
	Mailing City,State,Zip:	STANTON, CA 90680	
	Owner Name:	STANTON PARTNERSHIP	
	Owner Type:	Private	
	Operator Name:	CUSTOM PIPE & COUPLING INC	
	Operator Type:	Private	
	Short-Term Generator Activity:	No	
	Importer Activity:	No	
	Mixed Waste Generator:	No	
	Transporter Activity:	No	
	Transfer Facility Activity:	No	
	Recycler Activity with Storage:	No	
	Small Quantity On-Site Burner Exemption:	No	
	Smelting Melting and Refining Furnace Exemption:	No	
	Underground Injection Control:	No	
	Off-Site Waste Receipt:	No	
	Universal Waste Indicator:	No	
	Universal Waste Destination Facility:	No	
	Federal Universal Waste:	No	
	Active Site Fed-Reg Treatment Storage and Disposal Facility:	Not reported	
	Active Site Converter Treatment storage and Disposal Facility:	Not reported	
	Active Site State-Reg Treatment Storage and Disposal Facility:	Not reported	
	Active Site State-Reg Handler:	---	
	Federal Facility Indicator:	Not reported	
	Hazardous Secondary Material Indicator:	NN	
	Sub-Part K Indicator:	Not reported	
	Commercial TSD Indicator:	No	

Map ID  
Direction  
Distance  
Elevation

MAP FINDINGS

Site

Database(s)

EDR ID Number  
EPA ID Number

**CUSTOM PIPE & COUPLING INC (Continued)**

**1000415900**

Treatment Storage and Disposal Type:	Not reported
2018 GPRA Permit Baseline:	Not on the Baseline
2018 GPRA Renewals Baseline:	Not on the Baseline
Permit Renewals Workload Universe:	Not reported
Permit Workload Universe:	Not reported
Permit Progress Universe:	Not reported
Post-Closure Workload Universe:	Not reported
Closure Workload Universe:	Not reported
202 GPRA Corrective Action Baseline:	No
Corrective Action Workload Universe:	No
Subject to Corrective Action Universe:	No
Non-TSDFs Where RCRA CA has Been Imposed Universe:	No
TSDFs Potentially Subject to CA Under 3004 (u)/(v) Universe:	No
TSDFs Only Subject to CA under Discretionary Auth Universe:	No
Corrective Action Priority Ranking:	No NCAPS ranking
Environmental Control Indicator:	No
Institutional Control Indicator:	No
Human Exposure Controls Indicator:	N/A
Groundwater Controls Indicator:	N/A
Operating TSDF Universe:	Not reported
Full Enforcement Universe:	Not reported
Significant Non-Complier Universe:	No
Unaddressed Significant Non-Complier Universe:	No
Addressed Significant Non-Complier Universe:	No
Significant Non-Complier With a Compliance Schedule Universe:	No
Financial Assurance Required:	Not reported
Handler Date of Last Change:	2016-11-04 19:42:33.0
Recognized Trader-Importer:	No
Recognized Trader-Exporter:	No
Importer of Spent Lead Acid Batteries:	No
Exporter of Spent Lead Acid Batteries:	No
Recycler Activity Without Storage:	Not reported
Manifest Broker:	Not reported
Sub-Part P Indicator:	No

Biennial: List of Years

Year: 2015

[Click Here for Biennial Reporting System Data:](#)

Year: 2013

[Click Here for Biennial Reporting System Data:](#)

Hazardous Waste Summary:

Waste Code: D002  
Waste Description: CORROSIVE WASTE

Handler - Owner Operator:

Owner/Operator Indicator:	Owner
Owner/Operator Name:	STANTON PARTNERSHIP
Legal Status:	Private
Date Became Current:	1978-01-01 00:00:00.
Date Ended Current:	Not reported
Owner/Operator Address:	1666 20TH ST STE100
Owner/Operator City,State,Zip:	SANTA MONICA, CA 90404
Owner/Operator Telephone:	714-761-8801

Map ID  
Direction  
Distance  
Elevation

MAP FINDINGS

Site

Database(s)

EDR ID Number  
EPA ID Number

**CUSTOM PIPE & COUPLING INC (Continued)**

**1000415900**

Owner/Operator Telephone Ext: Not reported  
Owner/Operator Fax: Not reported  
Owner/Operator Email: Not reported

Owner/Operator Indicator: Owner  
Owner/Operator Name: STANTON PARTNERSHIP  
Legal Status: Private  
Date Became Current: 1978-01-01 00:00:00.  
Date Ended Current: Not reported  
Owner/Operator Address: 1666 20TH ST STE 100  
Owner/Operator City,State,Zip: SANTA MONICA, CA 90404  
Owner/Operator Telephone: 714-761-8801  
Owner/Operator Telephone Ext: Not reported  
Owner/Operator Fax: Not reported  
Owner/Operator Email: Not reported

Owner/Operator Indicator: Operator  
Owner/Operator Name: CUSTOM PIPE & COUPLING INC  
Legal Status: Private  
Date Became Current: 1978-01-01 00:00:00.  
Date Ended Current: Not reported  
Owner/Operator Address: Not reported  
Owner/Operator City,State,Zip: Not reported  
Owner/Operator Telephone: Not reported  
Owner/Operator Telephone Ext: Not reported  
Owner/Operator Fax: Not reported  
Owner/Operator Email: Not reported

Owner/Operator Indicator: Operator  
Owner/Operator Name: CUSTOM PIPE & COUPLING INC  
Legal Status: Private  
Date Became Current: 1978-01-01 00:00:00.  
Date Ended Current: Not reported  
Owner/Operator Address: Not reported  
Owner/Operator City,State,Zip: Not reported  
Owner/Operator Telephone: Not reported  
Owner/Operator Telephone Ext: Not reported  
Owner/Operator Fax: Not reported  
Owner/Operator Email: Not reported

Owner/Operator Indicator: Owner  
Owner/Operator Name: FAMILLAN CORP  
Legal Status: Private  
Date Became Current: Not reported  
Date Ended Current: Not reported  
Owner/Operator Address: NOT REQUIRED  
Owner/Operator City,State,Zip: NOT REQUIRED, ME 99999  
Owner/Operator Telephone: 415-555-1212  
Owner/Operator Telephone Ext: Not reported  
Owner/Operator Fax: Not reported  
Owner/Operator Email: Not reported

Owner/Operator Indicator: Operator  
Owner/Operator Name: NOT REQUIRED  
Legal Status: Private  
Date Became Current: Not reported  
Date Ended Current: Not reported

Map ID  
Direction  
Distance  
Elevation

MAP FINDINGS

Site

Database(s)

EDR ID Number  
EPA ID Number

**CUSTOM PIPE & COUPLING INC (Continued)**

**1000415900**

Owner/Operator Address: NOT REQUIRED  
Owner/Operator City,State,Zip: NOT REQUIRED, ME 99999  
Owner/Operator Telephone: 415-555-1212  
Owner/Operator Telephone Ext: Not reported  
Owner/Operator Fax: Not reported  
Owner/Operator Email: Not reported

Historic Generators:

Receive Date: 2014-03-01 00:00:00.0  
Handler Name: CUSTOM PIPE & COUPLING INC  
Federal Waste Generator Description: Large Quantity Generator  
State District Owner: Not reported  
Large Quantity Handler of Universal Waste: No  
Recognized Trader Importer: No  
Recognized Trader Exporter: No  
Spent Lead Acid Battery Importer: No  
Spent Lead Acid Battery Exporter: No  
Current Record: No  
Non Storage Recycler Activity: Not reported  
Electronic Manifest Broker: Not reported

Receive Date: 2016-06-01 00:00:00.0  
Handler Name: CUSTOM PIPE & COUPLING INC  
Federal Waste Generator Description: Large Quantity Generator  
State District Owner: Not reported  
Large Quantity Handler of Universal Waste: No  
Recognized Trader Importer: No  
Recognized Trader Exporter: No  
Spent Lead Acid Battery Importer: No  
Spent Lead Acid Battery Exporter: No  
Current Record: Yes  
Non Storage Recycler Activity: Not reported  
Electronic Manifest Broker: Not reported

Receive Date: 1986-02-04 00:00:00.0  
Handler Name: CUSTOM PIPE & COUPLING, INC  
Federal Waste Generator Description: Small Quantity Generator  
State District Owner: CA  
Large Quantity Handler of Universal Waste: No  
Recognized Trader Importer: No  
Recognized Trader Exporter: No  
Spent Lead Acid Battery Importer: No  
Spent Lead Acid Battery Exporter: No  
Current Record: No  
Non Storage Recycler Activity: Not reported  
Electronic Manifest Broker: Not reported

List of NAICS Codes and Descriptions:

NAICS Code: 332996  
NAICS Description: FABRICATED PIPE AND PIPE FITTING MANUFACTURING

Facility Has Received Notices of Violations:

Violations: No Violations Found

Evaluation Action Summary:

Map ID  
Direction  
Distance  
Elevation

MAP FINDINGS

Site

Database(s)

EDR ID Number  
EPA ID Number

**CUSTOM PIPE & COUPLING INC (Continued)**

**1000415900**

Evaluations:

No Evaluations Found

**CERS HAZ WASTE:**

Name: CUSTOM PIPE & FABRICATION INC  
Address: 10560 FERN AVE  
City,State,Zip: STANTON, CA 90680  
Site ID: 416063  
CERS ID: 10515985  
CERS Description: Hazardous Waste Generator

**ECHO:**

Envid: 1000415900  
Registry ID: 110002687432  
DFR URL: <http://echo.epa.gov/detailed-facility-report?fid=110002687432>  
Name: CUSTOM PIPE & FABRICATION INC  
Address: 10560 FERN AVE  
City,State,Zip: STANTON, CA 90680

**HAZNET:**

Name: CUSTOM PIPE & COUPLING INC  
Address: 10560 FERN AVE  
Address 2: Not reported  
City,State,Zip: STANTON, CA 906800978  
Contact: CHRIS ROBINSON  
Telephone: 7147618801  
Mailing Name: Not reported  
Mailing Address: PO BOX 978

Year: 2019  
Gepaid: CAD981380140  
TSD EPA ID: AZR000515924  
CA Waste Code: 352 - Other organic solids  
Disposal Method: H141 - Storage, Bulking, And/Or Transfer Off Site--No Treatment/Reovery (H010-H129) Or (H131-H135)  
Tons: 0.50000

Year: 2019  
Gepaid: CAD981380140  
TSD EPA ID: AZR000515924  
CA Waste Code: 181 - Other inorganic solid waste  
Disposal Method: H141 - Storage, Bulking, And/Or Transfer Off Site--No Treatment/Reovery (H010-H129) Or (H131-H135)  
Tons: 0.20000

Year: 2019  
Gepaid: CAD981380140  
TSD EPA ID: AZR000521146  
CA Waste Code: 223 - Unspecified oil-containing waste  
Disposal Method: H141 - Storage, Bulking, And/Or Transfer Off Site--No Treatment/Reovery (H010-H129) Or (H131-H135)  
Tons: 13.46076

Year: 2019  
Gepaid: CAD981380140  
TSD EPA ID: AZR000521146

Map ID  
Direction  
Distance  
Elevation

MAP FINDINGS

Site

Database(s)

EDR ID Number  
EPA ID Number

**CUSTOM PIPE & COUPLING INC (Continued)**

**1000415900**

CA Waste Code:	352 - Other organic solids
Disposal Method:	H141 - Storage, Bulking, And/Or Transfer Off Site--No Treatment/Reovery (H010-H129) Or (H131-H135)
Tons:	0.96000
Year:	2019
Gepaid:	CAD981380140
TSD EPA ID:	AZR000515924
CA Waste Code:	223 - Unspecified oil-containing waste
Disposal Method:	H141 - Storage, Bulking, And/Or Transfer Off Site--No Treatment/Reovery (H010-H129) Or (H131-H135)
Tons:	21.37125
Year:	2019
Gepaid:	CAD981380140
TSD EPA ID:	NVT330010000
CA Waste Code:	792 - Liquids with pH <= 2 with metals
Disposal Method:	H039 - Other Recovery Of Reclamation For Reuse Including Acid Regeneration, Organics Recovery Ect
Tons:	2.29350
Year:	2018
Gepaid:	CAD981380140
TSD EPA ID:	NVT330010000
CA Waste Code:	792 - Liquids with pH <= 2 with metals
Disposal Method:	H039 - Other Recovery Of Reclamation For Reuse Including Acid Regeneration, Organics Recovery Ect
Tons:	3.39855
Year:	2018
Gepaid:	CAD981380140
TSD EPA ID:	AZR000515924
CA Waste Code:	352 - Other organic solids
Disposal Method:	H141 - Storage, Bulking, And/Or Transfer Off Site--No Treatment/Reovery (H010-H129) Or (H131-H135)
Tons:	0.70250
Year:	2018
Gepaid:	CAD981380140
TSD EPA ID:	AZR000515924
CA Waste Code:	223 - Unspecified oil-containing waste
Disposal Method:	H141 - Storage, Bulking, And/Or Transfer Off Site--No Treatment/Reovery (H010-H129) Or (H131-H135)
Tons:	13.40655
Year:	2018
Gepaid:	CAD981380140
TSD EPA ID:	NVT330010000
CA Waste Code:	223 - Unspecified oil-containing waste
Disposal Method:	H039 - Other Recovery Of Reclamation For Reuse Including Acid Regeneration, Organics Recovery Ect
Tons:	17.80590

[Click this hyperlink](#) while viewing on your computer to access 131 additional CA HAZNET: record(s) in the EDR Site Report.

Map ID  
Direction  
Distance  
Elevation

MAP FINDINGS

Site

Database(s)

EDR ID Number  
EPA ID Number

**CUSTOM PIPE & COUPLING INC (Continued)**

**1000415900**

Additional Info:

Year:	1995
Gen EPA ID:	CAD981380140
Shipment Date:	19951206
Creation Date:	7/26/1996 0:00:00
Receipt Date:	19951208
Manifest ID:	95832839
Trans EPA ID:	CAL000159447
Trans Name:	Not reported
Trans 2 EPA ID:	Not reported
Trans 2 Name:	Not reported
TSDF EPA ID:	CAD099452708
Trans Name:	Not reported
TSDF Alt EPA ID:	Not reported
TSDF Alt Name:	Not reported
Waste Code Description:	222 - Oil/water separation sludge
RCRA Code:	Not reported
Meth Code:	R01 - Recycler
Quantity Tons:	1.0425
Waste Quantity:	250
Quantity Unit:	G
Additional Code 1:	Not reported
Additional Code 2:	Not reported
Additional Code 3:	Not reported
Additional Code 4:	Not reported
Additional Code 5:	Not reported
Shipment Date:	19951115
Creation Date:	7/26/1996 0:00:00
Receipt Date:	19951117
Manifest ID:	95832827
Trans EPA ID:	CAL000159447
Trans Name:	Not reported
Trans 2 EPA ID:	Not reported
Trans 2 Name:	Not reported
TSDF EPA ID:	CAD099452708
Trans Name:	Not reported
TSDF Alt EPA ID:	Not reported
TSDF Alt Name:	Not reported
Waste Code Description:	222 - Oil/water separation sludge
RCRA Code:	Not reported
Meth Code:	R01 - Recycler
Quantity Tons:	2.8564
Waste Quantity:	685
Quantity Unit:	G
Additional Code 1:	Not reported
Additional Code 2:	Not reported
Additional Code 3:	Not reported
Additional Code 4:	Not reported
Additional Code 5:	Not reported
Shipment Date:	19950807
Creation Date:	4/2/1996 0:00:00
Receipt Date:	19950814
Manifest ID:	93052788
Trans EPA ID:	CAD982462871

Map ID  
Direction  
Distance  
Elevation

MAP FINDINGS

Site

Database(s)

EDR ID Number  
EPA ID Number

**CUSTOM PIPE & COUPLING INC (Continued)**

**1000415900**

Trans Name: Not reported  
Trans 2 EPA ID: Not reported  
Trans 2 Name: Not reported  
TSDf EPA ID: CAD099452708  
Trans Name: Not reported  
TSDf Alt EPA ID: CAD099452708  
TSDf Alt Name: Not reported  
Waste Code Description: 221 - Waste oil and mixed oil  
RCRA Code: Not reported  
Meth Code: R01 - Recycler  
Quantity Tons: 0.665  
Waste Quantity: 175  
Quantity Unit: G  
Additional Code 1: Not reported  
Additional Code 2: Not reported  
Additional Code 3: Not reported  
Additional Code 4: Not reported  
Additional Code 5: Not reported

Shipment Date: 19950718  
Creation Date: 4/2/1996 0:00:00  
Receipt Date: 19950721  
Manifest ID: 93052777  
Trans EPA ID: CAD982462871  
Trans Name: Not reported  
Trans 2 EPA ID: Not reported  
Trans 2 Name: Not reported  
TSDf EPA ID: CAD099452708  
Trans Name: Not reported  
TSDf Alt EPA ID: CAD099452708  
TSDf Alt Name: Not reported  
Waste Code Description: 221 - Waste oil and mixed oil  
RCRA Code: Not reported  
Meth Code: R01 - Recycler  
Quantity Tons: 3.04  
Waste Quantity: 800  
Quantity Unit: G  
Additional Code 1: Not reported  
Additional Code 2: Not reported  
Additional Code 3: Not reported  
Additional Code 4: Not reported  
Additional Code 5: Not reported

Shipment Date: 19950605  
Creation Date: 4/2/1996 0:00:00  
Receipt Date: 19950608  
Manifest ID: 93052761  
Trans EPA ID: CAD982462871  
Trans Name: Not reported  
Trans 2 EPA ID: Not reported  
Trans 2 Name: Not reported  
TSDf EPA ID: CAD099452708  
Trans Name: Not reported  
TSDf Alt EPA ID: CAD099452708  
TSDf Alt Name: Not reported  
Waste Code Description: 221 - Waste oil and mixed oil  
RCRA Code: Not reported



Map ID  
Direction  
Distance  
Elevation

MAP FINDINGS

Site

Database(s)

EDR ID Number  
EPA ID Number

**CUSTOM PIPE & COUPLING INC (Continued)**

**1000415900**

Meth Code: R01 - Recycler  
Quantity Tons: 2.28  
Waste Quantity: 600  
Quantity Unit: G  
Additional Code 1: Not reported  
Additional Code 2: Not reported  
Additional Code 3: Not reported  
Additional Code 4: Not reported  
Additional Code 5: Not reported  
  
Shipment Date: 19950216  
Creation Date: 3/29/1996 0:00:00  
Receipt Date: 19950216  
Manifest ID: 95298422  
Trans EPA ID: CAD981438807  
Trans Name: Not reported  
Trans 2 EPA ID: Not reported  
Trans 2 Name: Not reported  
TSDF EPA ID: CAD099452708  
Trans Name: Not reported  
TSDF Alt EPA ID: CAD099452708  
TSDF Alt Name: Not reported  
Waste Code Description: 135 - Unspecified aqueous solution  
RCRA Code: Not reported  
Meth Code: R01 - Recycler  
Quantity Tons: 1.953  
Waste Quantity: 465  
Quantity Unit: G  
Additional Code 1: Not reported  
Additional Code 2: Not reported  
Additional Code 3: Not reported  
Additional Code 4: Not reported  
Additional Code 5: Not reported

**Additional Info:**

Year: 2007  
Gen EPA ID: CAD981380140

Shipment Date: 20071030  
Creation Date: 3/18/2008 18:30:29  
Receipt Date: 20071102  
Manifest ID: 003097320JJK  
Trans EPA ID: CAR000172189  
Trans Name: AMBERWICK CORPORATION  
Trans 2 EPA ID: Not reported  
Trans 2 Name: Not reported  
TSDF EPA ID: NVT330010000  
Trans Name: US ECOLOGY  
TSDF Alt EPA ID: Not reported  
TSDF Alt Name: Not reported  
Waste Code Description: 352 - Other organic solids  
RCRA Code: Not reported  
Meth Code: H132 - Landfill Or Surface Impoundment That Will Be Closed As  
Landfill( To Include On-Site Treatment And/Or Stabilization)  
  
Quantity Tons: 0.4  
Waste Quantity: 800  
Quantity Unit: P

Map ID  
Direction  
Distance  
Elevation

MAP FINDINGS

Site

Database(s)

EDR ID Number  
EPA ID Number

**CUSTOM PIPE & COUPLING INC (Continued)**

**1000415900**

Additional Code 1:	Not reported
Additional Code 2:	Not reported
Additional Code 3:	Not reported
Additional Code 4:	Not reported
Additional Code 5:	Not reported
Shipment Date:	20071029
Creation Date:	1/25/2008 18:30:14
Receipt Date:	20071029
Manifest ID:	003097278JJJ
Trans EPA ID:	CAR000172189
Trans Name:	AMBERWICK CORPORATION
Trans 2 EPA ID:	Not reported
Trans 2 Name:	Not reported
TSDF EPA ID:	CAD981696420
Trans Name:	EVERGREEN
TSDF Alt EPA ID:	Not reported
TSDF Alt Name:	Not reported
Waste Code Description:	223 - Unspecified oil-containing waste
RCRA Code:	Not reported
Meth Code:	H141 - Storage, Bulking, And/Or Transfer Off Site--No Treatment/Reovery (H010-H129) Or (H131-H135)
Quantity Tons:	1.3344
Waste Quantity:	320
Quantity Unit:	G
Additional Code 1:	Not reported
Additional Code 2:	Not reported
Additional Code 3:	Not reported
Additional Code 4:	Not reported
Additional Code 5:	Not reported
Shipment Date:	20071025
Creation Date:	3/18/2008 18:30:24
Receipt Date:	20071026
Manifest ID:	003097283JJJ
Trans EPA ID:	CAR000172189
Trans Name:	AMBERWICK CORPORATION
Trans 2 EPA ID:	Not reported
Trans 2 Name:	Not reported
TSDF EPA ID:	NVT330010000
Trans Name:	US ECOLOGY
TSDF Alt EPA ID:	Not reported
TSDF Alt Name:	Not reported
Waste Code Description:	352 - Other organic solids
RCRA Code:	Not reported
Meth Code:	H132 - Landfill Or Surface Impoundment That Will Be Closed As Landfill( To Include On-Site Treatment And/Or Stabilization)
Quantity Tons:	0.35
Waste Quantity:	700
Quantity Unit:	P
Additional Code 1:	Not reported
Additional Code 2:	Not reported
Additional Code 3:	Not reported
Additional Code 4:	Not reported
Additional Code 5:	Not reported
Shipment Date:	20071003

Map ID  
Direction  
Distance  
Elevation

MAP FINDINGS

Site

Database(s)

EDR ID Number  
EPA ID Number

**CUSTOM PIPE & COUPLING INC (Continued)**

**1000415900**

Creation Date: 1/25/2008 18:30:20  
Receipt Date: 20071004  
Manifest ID: 003093299JJK  
Trans EPA ID: CAR000172189  
Trans Name: AMBERWICK CORPORATION  
Trans 2 EPA ID: Not reported  
Trans 2 Name: Not reported  
TSDf EPA ID: CAD981696420  
Trans Name: EVERGREEN  
TSDf Alt EPA ID: Not reported  
TSDf Alt Name: Not reported  
Waste Code Description: 223 - Unspecified oil-containing waste  
RCRA Code: Not reported  
Meth Code: H141 - Storage, Bulking, And/Or Transfer Off Site--No Treatment/Reovery (H010-H129) Or (H131-H135)  
  
Quantity Tons: 1.251  
Waste Quantity: 300  
Quantity Unit: G  
Additional Code 1: Not reported  
Additional Code 2: Not reported  
Additional Code 3: Not reported  
Additional Code 4: Not reported  
Additional Code 5: Not reported  
  
Shipment Date: 20070911  
Creation Date: 12/28/2007 18:30:32  
Receipt Date: 20070912  
Manifest ID: 002990499JJK  
Trans EPA ID: CAD982444481  
Trans Name: FILTER RECYCLING SERVICES INC  
Trans 2 EPA ID: Not reported  
Trans 2 Name: Not reported  
TSDf EPA ID: CAD982444481  
Trans Name: FILTER RECYCLING SERVICES INC  
TSDf Alt EPA ID: Not reported  
TSDf Alt Name: Not reported  
Waste Code Description: 352 - Other organic solids  
RCRA Code: Not reported  
Meth Code: H141 - Storage, Bulking, And/Or Transfer Off Site--No Treatment/Reovery (H010-H129) Or (H131-H135)  
  
Quantity Tons: 1.6856  
Waste Quantity: 2  
Quantity Unit: Y  
Additional Code 1: Not reported  
Additional Code 2: Not reported  
Additional Code 3: Not reported  
Additional Code 4: Not reported  
Additional Code 5: Not reported  
  
Shipment Date: 20070910  
Creation Date: 12/28/2007 18:31:07  
Receipt Date: 20070911  
Manifest ID: 002671517JJK  
Trans EPA ID: CAL000278554  
Trans Name: INTERSTATE PUMPING COMPANY  
Trans 2 EPA ID: Not reported  
Trans 2 Name: Not reported

Map ID  
Direction  
Distance  
Elevation

MAP FINDINGS

Site

Database(s)

EDR ID Number  
EPA ID Number

**CUSTOM PIPE & COUPLING INC (Continued)**

**1000415900**

TSDF EPA ID:	CAD981696420
Trans Name:	EVERGREEN ENVIRONMENTAL SERVICES
TSDF Alt EPA ID:	Not reported
TSDF Alt Name:	Not reported
Waste Code Description:	223 - Unspecified oil-containing waste
RCRA Code:	Not reported
Meth Code:	H141 - Storage, Bulking, And/Or Transfer Off Site--No Treatment/Reovery (H010-H129) Or (H131-H135)
Quantity Tons:	2.502
Waste Quantity:	600
Quantity Unit:	G
Additional Code 1:	Not reported
Additional Code 2:	Not reported
Additional Code 3:	Not reported
Additional Code 4:	Not reported
Additional Code 5:	Not reported
Shipment Date:	20070611
Creation Date:	12/28/2007 18:30:06
Receipt Date:	20070618
Manifest ID:	002755913JJK
Trans EPA ID:	CAR000172189
Trans Name:	AMBERWICK CORPORATION
Trans 2 EPA ID:	Not reported
Trans 2 Name:	Not reported
TSDF EPA ID:	NVT330010000
Trans Name:	US ECOLOGY
TSDF Alt EPA ID:	Not reported
TSDF Alt Name:	Not reported
Waste Code Description:	352 - Other organic solids
RCRA Code:	Not reported
Meth Code:	H132 - Landfill Or Surface Impoundment That Will Be Closed As Landfill( To Include On-Site Treatment And/Or Stabilization)
Quantity Tons:	0.8
Waste Quantity:	1600
Quantity Unit:	P
Additional Code 1:	Not reported
Additional Code 2:	Not reported
Additional Code 3:	Not reported
Additional Code 4:	Not reported
Additional Code 5:	Not reported
Shipment Date:	20070611
Creation Date:	10/18/2007 18:30:31
Receipt Date:	20070614
Manifest ID:	002755908JJK
Trans EPA ID:	CAR000172189
Trans Name:	AMBERWICK CORPORATION
Trans 2 EPA ID:	Not reported
Trans 2 Name:	Not reported
TSDF EPA ID:	CAD981696420
Trans Name:	EVERGREEN
TSDF Alt EPA ID:	Not reported
TSDF Alt Name:	Not reported
Waste Code Description:	223 - Unspecified oil-containing waste
RCRA Code:	Not reported
Meth Code:	H141 - Storage, Bulking, And/Or Transfer Off Site--No

Map ID  
Direction  
Distance  
Elevation

MAP FINDINGS

Site

Database(s)

EDR ID Number  
EPA ID Number

**CUSTOM PIPE & COUPLING INC (Continued)**

**1000415900**

Quantity Tons:	Treatment/Reovery (H010-H129) Or (H131-H135) 2.502
Waste Quantity:	600
Quantity Unit:	G
Additional Code 1:	Not reported
Additional Code 2:	Not reported
Additional Code 3:	Not reported
Additional Code 4:	Not reported
Additional Code 5:	Not reported
Shipment Date:	20070302
Creation Date:	8/19/2007 18:30:21
Receipt Date:	20070306
Manifest ID:	002647205JJK
Trans EPA ID:	CAR000172189
Trans Name:	AMBERWICK CORPORATION
Trans 2 EPA ID:	Not reported
Trans 2 Name:	Not reported
TSDf EPA ID:	CAD981696420
Trans Name:	EVERGREEN
TSDf Alt EPA ID:	Not reported
TSDf Alt Name:	Not reported
Waste Code Description:	223 - Unspecified oil-containing waste
RCRA Code:	Not reported
Meth Code:	H141 - Storage, Bulking, And/Or Transfer Off Site--No Treatment/Reovery (H010-H129) Or (H131-H135)
Quantity Tons:	2.085
Waste Quantity:	500
Quantity Unit:	G
Additional Code 1:	Not reported
Additional Code 2:	Not reported
Additional Code 3:	Not reported
Additional Code 4:	Not reported
Additional Code 5:	Not reported
Shipment Date:	20070226
Creation Date:	8/3/2012 22:15:13
Receipt Date:	Not reported
Manifest ID:	002647204JJK
Trans EPA ID:	CAR000172189
Trans Name:	AMBERWICK CORPORATION
Trans 2 EPA ID:	Not reported
Trans 2 Name:	Not reported
TSDf EPA ID:	NVT330010000
Trans Name:	US ECOLOGY
TSDf Alt EPA ID:	Not reported
TSDf Alt Name:	Not reported
Waste Code Description:	352 - Other organic solids
RCRA Code:	Not reported
Meth Code:	- Not reported
Quantity Tons:	0.375
Waste Quantity:	750
Quantity Unit:	P
Additional Code 1:	Not reported
Additional Code 2:	Not reported
Additional Code 3:	Not reported
Additional Code 4:	Not reported

Map ID  
Direction  
Distance  
Elevation

MAP FINDINGS

Site

Database(s)

EDR ID Number  
EPA ID Number

**CUSTOM PIPE & COUPLING INC (Continued)**

**1000415900**

Additional Code 5: Not reported

Additional Info:

Year: 2011  
Gen EPA ID: CAD981380140

Shipment Date: 20111114  
Creation Date: 1/20/2012 20:31:22  
Receipt Date: 20111115  
Manifest ID: 009469778JJK  
Trans EPA ID: CAR000175422  
Trans Name: WORLDWIDE RECOVERY SYSTEMS INC  
Trans 2 EPA ID: Not reported  
Trans 2 Name: Not reported  
TSDF EPA ID: CAD099452708  
Trans Name: INDUSTRIAL SERVICE OIL COMPANY INC  
TSDF Alt EPA ID: Not reported  
TSDF Alt Name: Not reported  
Waste Code Description: 223 - Unspecified oil-containing waste  
RCRA Code: Not reported  
Meth Code: H039 - Other Recovery Of Reclamation For Reuse Including Acid  
Regeneration, Organics Recovery Ect

Quantity Tons: 3.1275  
Waste Quantity: 750  
Quantity Unit: G  
Additional Code 1: Not reported  
Additional Code 2: Not reported  
Additional Code 3: Not reported  
Additional Code 4: Not reported  
Additional Code 5: Not reported

Shipment Date: 20110912  
Creation Date: 3/20/2012 20:30:12  
Receipt Date: 20110924  
Manifest ID: 008981920JJK  
Trans EPA ID: CAR000175422  
Trans Name: WORLDWIDE RECOVERY SYSTEMS INC  
Trans 2 EPA ID: CAD980585293  
Trans 2 Name: INDUSTRIAL WASTE UTILIZATION  
TSDF EPA ID: AZR000501510  
Trans Name: AA SYDCOL LLC  
TSDF Alt EPA ID: Not reported  
TSDF Alt Name: Not reported  
Waste Code Description: 223 - Unspecified oil-containing waste  
RCRA Code: Not reported  
Meth Code: H141 - Storage, Bulking, And/Or Transfer Off Site--No  
Treatment/Reovery (H010-H129) Or (H131-H135)

Quantity Tons: 2.085  
Waste Quantity: 500  
Quantity Unit: G  
Additional Code 1: Not reported  
Additional Code 2: Not reported  
Additional Code 3: Not reported  
Additional Code 4: Not reported  
Additional Code 5: Not reported

Shipment Date: 20110707

Map ID  
Direction  
Distance  
Elevation

MAP FINDINGS

Site

Database(s)

EDR ID Number  
EPA ID Number

**CUSTOM PIPE & COUPLING INC (Continued)**

**1000415900**

Creation Date: 12/15/2011 18:30:22  
Receipt Date: 20110720  
Manifest ID: 008388128JJK  
Trans EPA ID: CAR000175422  
Trans Name: WORLDWIDE RECOVERY SYSTEMS INC  
Trans 2 EPA ID: CAD980585293  
Trans 2 Name: INDUSTRIAL WASTE UTILIZATION  
TSDf EPA ID: AZR000501510  
Trans Name: AA SYDCOL LLC  
TSDf Alt EPA ID: Not reported  
TSDf Alt Name: Not reported  
Waste Code Description: 352 - Other organic solids  
RCRA Code: Not reported  
Meth Code: H141 - Storage, Bulking, And/Or Transfer Off Site--No Treatment/Reovery (H010-H129) Or (H131-H135)  
  
Quantity Tons: 0.5  
Waste Quantity: 1000  
Quantity Unit: P  
Additional Code 1: Not reported  
Additional Code 2: Not reported  
Additional Code 3: Not reported  
Additional Code 4: Not reported  
Additional Code 5: Not reported  
  
Shipment Date: 20110707  
Creation Date: 12/15/2011 18:30:22  
Receipt Date: 20110720  
Manifest ID: 008388128JJK  
Trans EPA ID: CAR000175422  
Trans Name: WORLDWIDE RECOVERY SYSTEMS INC  
Trans 2 EPA ID: CAD980585293  
Trans 2 Name: INDUSTRIAL WASTE UTILIZATION  
TSDf EPA ID: AZR000501510  
Trans Name: AA SYDCOL LLC  
TSDf Alt EPA ID: Not reported  
TSDf Alt Name: Not reported  
Waste Code Description: 223 - Unspecified oil-containing waste  
RCRA Code: Not reported  
Meth Code: H141 - Storage, Bulking, And/Or Transfer Off Site--No Treatment/Reovery (H010-H129) Or (H131-H135)  
  
Quantity Tons: 2.2935  
Waste Quantity: 550  
Quantity Unit: G  
Additional Code 1: Not reported  
Additional Code 2: Not reported  
Additional Code 3: Not reported  
Additional Code 4: Not reported  
Additional Code 5: Not reported  
  
Shipment Date: 20110127  
Creation Date: 6/23/2011 18:30:12  
Receipt Date: 20110204  
Manifest ID: 008028455JJK  
Trans EPA ID: CAR000175422  
Trans Name: WORLDWIDE RECOVERY SYSTEMS INC  
Trans 2 EPA ID: CAD980585293  
Trans 2 Name: INDUSTRIAL WASTE UTILIZATION

Map ID  
Direction  
Distance  
Elevation

MAP FINDINGS

Site

Database(s)

EDR ID Number  
EPA ID Number

**CUSTOM PIPE & COUPLING INC (Continued)**

**1000415900**

TSDF EPA ID: AZR000501510  
Trans Name: AA SYDCOL LLC  
TSDF Alt EPA ID: Not reported  
TSDF Alt Name: Not reported  
Waste Code Description: 352 - Other organic solids  
RCRA Code: Not reported  
Meth Code: H141 - Storage, Bulking, And/Or Transfer Off Site--No  
Treatment/Reovery (H010-H129) Or (H131-H135)  
Quantity Tons: 0.5  
Waste Quantity: 1000  
Quantity Unit: P  
Additional Code 1: Not reported  
Additional Code 2: Not reported  
Additional Code 3: Not reported  
Additional Code 4: Not reported  
Additional Code 5: Not reported

Additional Info:

Year: 2001  
Gen EPA ID: CAD981380140

Shipment Date: 20011106  
Creation Date: 2/13/2002 0:00:00  
Receipt Date: 20011113  
Manifest ID: 21301358  
Trans EPA ID: CA0000970392  
Trans Name: Not reported  
Trans 2 EPA ID: Not reported  
Trans 2 Name: Not reported  
TSDF EPA ID: CAT080013352  
Trans Name: Not reported  
TSDF Alt EPA ID: CAT080013352  
TSDF Alt Name: Not reported  
Waste Code Description: 222 - Oil/water separation sludge  
RCRA Code: Not reported  
Meth Code: R01 - Recycler  
Quantity Tons: 1.251  
Waste Quantity: 300  
Quantity Unit: G  
Additional Code 1: Not reported  
Additional Code 2: Not reported  
Additional Code 3: Not reported  
Additional Code 4: Not reported  
Additional Code 5: Not reported

Shipment Date: 20010928  
Creation Date: 1/16/2002 0:00:00  
Receipt Date: 20011004  
Manifest ID: 21230889  
Trans EPA ID: CA0000970392  
Trans Name: Not reported  
Trans 2 EPA ID: Not reported  
Trans 2 Name: Not reported  
TSDF EPA ID: CAT080033681  
Trans Name: Not reported  
TSDF Alt EPA ID: Not reported  
TSDF Alt Name: Not reported



Map ID  
Direction  
Distance  
Elevation

MAP FINDINGS

Site

Database(s)

EDR ID Number  
EPA ID Number

**CUSTOM PIPE & COUPLING INC (Continued)**

**1000415900**

Waste Code Description:	352 - Other organic solids
RCRA Code:	Not reported
Meth Code:	R01 - Recycler
Quantity Tons:	0.825
Waste Quantity:	1650
Quantity Unit:	P
Additional Code 1:	Not reported
Additional Code 2:	Not reported
Additional Code 3:	Not reported
Additional Code 4:	Not reported
Additional Code 5:	Not reported
Shipment Date:	20010928
Creation Date:	1/16/2002 0:00:00
Receipt Date:	20011008
Manifest ID:	21230888
Trans EPA ID:	CA0000970392
Trans Name:	Not reported
Trans 2 EPA ID:	Not reported
Trans 2 Name:	Not reported
TSDF EPA ID:	CAT080013352
Trans Name:	Not reported
TSDF Alt EPA ID:	Not reported
TSDF Alt Name:	Not reported
Waste Code Description:	222 - Oil/water separation sludge
RCRA Code:	Not reported
Meth Code:	R01 - Recycler
Quantity Tons:	2.2935
Waste Quantity:	550
Quantity Unit:	G
Additional Code 1:	Not reported
Additional Code 2:	Not reported
Additional Code 3:	Not reported
Additional Code 4:	Not reported
Additional Code 5:	Not reported
Shipment Date:	20010703
Creation Date:	10/1/2001 0:00:00
Receipt Date:	20010712
Manifest ID:	21042851
Trans EPA ID:	CA0000970392
Trans Name:	Not reported
Trans 2 EPA ID:	Not reported
Trans 2 Name:	Not reported
TSDF EPA ID:	CAT080013352
Trans Name:	Not reported
TSDF Alt EPA ID:	CAT080013352
TSDF Alt Name:	Not reported
Waste Code Description:	222 - Oil/water separation sludge
RCRA Code:	Not reported
Meth Code:	R01 - Recycler
Quantity Tons:	1.1467
Waste Quantity:	275
Quantity Unit:	G
Additional Code 1:	Not reported
Additional Code 2:	Not reported
Additional Code 3:	Not reported

Map ID  
Direction  
Distance  
Elevation

MAP FINDINGS

Site

Database(s)

EDR ID Number  
EPA ID Number

**CUSTOM PIPE & COUPLING INC (Continued)**

**1000415900**

Additional Code 4:	Not reported
Additional Code 5:	Not reported
Shipment Date:	20010703
Creation Date:	10/1/2001 0:00:00
Receipt Date:	20010712
Manifest ID:	21042851
Trans EPA ID:	CA0000970392
Trans Name:	Not reported
Trans 2 EPA ID:	Not reported
Trans 2 Name:	Not reported
TSDF EPA ID:	CAT080013352
Trans Name:	Not reported
TSDF Alt EPA ID:	CAT080013352
TSDF Alt Name:	Not reported
Waste Code Description:	222 - Oil/water separation sludge
RCRA Code:	Not reported
Meth Code:	R01 - Recycler
Quantity Tons:	0.4587
Waste Quantity:	110
Quantity Unit:	G
Additional Code 1:	Not reported
Additional Code 2:	Not reported
Additional Code 3:	Not reported
Additional Code 4:	Not reported
Additional Code 5:	Not reported
Shipment Date:	20010530
Creation Date:	8/14/2001 0:00:00
Receipt Date:	20010531
Manifest ID:	20696803
Trans EPA ID:	CAL000159447
Trans Name:	Not reported
Trans 2 EPA ID:	Not reported
Trans 2 Name:	Not reported
TSDF EPA ID:	CAT080025711
Trans Name:	Not reported
TSDF Alt EPA ID:	CAT080025711
TSDF Alt Name:	Not reported
Waste Code Description:	221 - Waste oil and mixed oil
RCRA Code:	Not reported
Meth Code:	H01 - Transfer Station
Quantity Tons:	1.9
Waste Quantity:	500
Quantity Unit:	G
Additional Code 1:	Not reported
Additional Code 2:	Not reported
Additional Code 3:	Not reported
Additional Code 4:	Not reported
Additional Code 5:	Not reported
Shipment Date:	20010405
Creation Date:	6/12/2001 0:00:00
Receipt Date:	20010412
Manifest ID:	20696833
Trans EPA ID:	CAL000159447
Trans Name:	Not reported

Map ID  
Direction  
Distance  
Elevation

MAP FINDINGS

Site

Database(s)

EDR ID Number  
EPA ID Number

**CUSTOM PIPE & COUPLING INC (Continued)**

**1000415900**

Trans 2 EPA ID: Not reported  
Trans 2 Name: Not reported  
TSDF EPA ID: CAD028409019  
Trans Name: Not reported  
TSDF Alt EPA ID: Not reported  
TSDF Alt Name: Not reported  
Waste Code Description: 221 - Waste oil and mixed oil  
RCRA Code: Not reported  
Meth Code: T01 - Treatment, Tank  
Quantity Tons: 2.508  
Waste Quantity: 660  
Quantity Unit: G  
Additional Code 1: Not reported  
Additional Code 2: Not reported  
Additional Code 3: Not reported  
Additional Code 4: Not reported  
Additional Code 5: Not reported

Shipment Date: 20010125  
Creation Date: 3/22/2001 0:00:00  
Receipt Date: 20010126  
Manifest ID: 99453563  
Trans EPA ID: CAL000159447  
Trans Name: Not reported  
Trans 2 EPA ID: Not reported  
Trans 2 Name: Not reported  
TSDF EPA ID: CAT080025711  
Trans Name: Not reported  
TSDF Alt EPA ID: Not reported  
TSDF Alt Name: Not reported  
Waste Code Description: 221 - Waste oil and mixed oil  
RCRA Code: Not reported  
Meth Code: R01 - Recycler  
Quantity Tons: 3.61  
Waste Quantity: 950  
Quantity Unit: G  
Additional Code 1: Not reported  
Additional Code 2: Not reported  
Additional Code 3: Not reported  
Additional Code 4: Not reported  
Additional Code 5: Not reported

Shipment Date: 20010115  
Creation Date: 3/22/2001 0:00:00  
Receipt Date: 20010120  
Manifest ID: 99453543  
Trans EPA ID: CAL000159447  
Trans Name: Not reported  
Trans 2 EPA ID: Not reported  
Trans 2 Name: Not reported  
TSDF EPA ID: CAT080025711  
Trans Name: Not reported  
TSDF Alt EPA ID: Not reported  
TSDF Alt Name: Not reported  
Waste Code Description: 221 - Waste oil and mixed oil  
RCRA Code: Not reported  
Meth Code: R01 - Recycler

Map ID  
Direction  
Distance  
Elevation

MAP FINDINGS

Site

Database(s)

EDR ID Number  
EPA ID Number

**CUSTOM PIPE & COUPLING INC (Continued)**

**1000415900**

Quantity Tons: 3.61  
Waste Quantity: 950  
Quantity Unit: G  
Additional Code 1: Not reported  
Additional Code 2: Not reported  
Additional Code 3: Not reported  
Additional Code 4: Not reported  
Additional Code 5: Not reported

Shipment Date: 20010115  
Creation Date: 3/22/2001 0:00:00  
Receipt Date: 20010116  
Manifest ID: 99453553  
Trans EPA ID: CAL000159447  
Trans Name: Not reported  
Trans 2 EPA ID: Not reported  
Trans 2 Name: Not reported  
TSDF EPA ID: CAT080025711  
Trans Name: Not reported  
TSDF Alt EPA ID: Not reported  
TSDF Alt Name: Not reported  
Waste Code Description: 221 - Waste oil and mixed oil  
RCRA Code: Not reported  
Meth Code: R01 - Recycler  
Quantity Tons: 1.52  
Waste Quantity: 400  
Quantity Unit: G  
Additional Code 1: Not reported  
Additional Code 2: Not reported  
Additional Code 3: Not reported  
Additional Code 4: Not reported  
Additional Code 5: Not reported

Additional Info:  
Year: 2006  
Gen EPA ID: CAD981380140

Shipment Date: 20061109  
Creation Date: 3/30/2007 13:32:41  
Receipt Date: 20061110  
Manifest ID: 000459217JJK  
Trans EPA ID: CAD982444481  
Trans Name: FILTER RECYCLING SERVICES INC  
Trans 2 EPA ID: Not reported  
Trans 2 Name: Not reported  
TSDF EPA ID: CAD982444481  
Trans Name: FILTER RECYCLING SERCIVES INC  
TSDF Alt EPA ID: Not reported  
TSDF Alt Name: Not reported  
Waste Code Description: 352 - Other organic solids  
RCRA Code: Not reported  
Meth Code: H141 - Storage, Bulking, And/Or Transfer Off Site--No Treatment/Reovery (H010-H129) Or (H131-H135)  
Quantity Tons: 2.5284  
Waste Quantity: 3  
Quantity Unit: Y  
Additional Code 1: Not reported

Map ID  
Direction  
Distance  
Elevation

MAP FINDINGS

Site

Database(s)

EDR ID Number  
EPA ID Number

**CUSTOM PIPE & COUPLING INC (Continued)**

**1000415900**

Additional Code 2:	Not reported
Additional Code 3:	Not reported
Additional Code 4:	Not reported
Additional Code 5:	Not reported
Shipment Date:	20061010
Creation Date:	7/13/2007 18:30:17
Receipt Date:	20061011
Manifest ID:	002259757JJK
Trans EPA ID:	CAL000278554
Trans Name:	INTERSTATE PUMPING COMPANY
Trans 2 EPA ID:	CAD980585293
Trans 2 Name:	INDUSTRIAL WASTE UTILIZATION
TSDf EPA ID:	AZR000501510
Trans Name:	AA SYDCOL LLC
TSDf Alt EPA ID:	Not reported
TSDf Alt Name:	Not reported
Waste Code Description:	223 - Unspecified oil-containing waste
RCRA Code:	Not reported
Meth Code:	H141 - Storage, Bulking, And/Or Transfer Off Site--No Treatment/Reovery (H010-H129) Or (H131-H135)
Quantity Tons:	3.4194
Waste Quantity:	820
Quantity Unit:	G
Additional Code 1:	Not reported
Additional Code 2:	Not reported
Additional Code 3:	Not reported
Additional Code 4:	Not reported
Additional Code 5:	Not reported
Shipment Date:	20060808
Creation Date:	9/27/2006 18:33:49
Receipt Date:	20060811
Manifest ID:	25284870
Trans EPA ID:	CAR000172189
Trans Name:	AMBERWICK CORPORATION
Trans 2 EPA ID:	Not reported
Trans 2 Name:	Not reported
TSDf EPA ID:	NVT330010000
Trans Name:	US ECOLOGY
TSDf Alt EPA ID:	Not reported
TSDf Alt Name:	Not reported
Waste Code Description:	352 - Other organic solids
RCRA Code:	Not reported
Meth Code:	D80 - Disposal, Land Fill
Quantity Tons:	0.75
Waste Quantity:	1500
Quantity Unit:	P
Additional Code 1:	Not reported
Additional Code 2:	Not reported
Additional Code 3:	Not reported
Additional Code 4:	Not reported
Additional Code 5:	Not reported
Shipment Date:	20060808
Creation Date:	11/29/2006 18:30:05
Receipt Date:	20060817

Map ID  
Direction  
Distance  
Elevation

MAP FINDINGS

Site

Database(s)

EDR ID Number  
EPA ID Number

**CUSTOM PIPE & COUPLING INC (Continued)**

**1000415900**

Manifest ID: 25284898  
Trans EPA ID: CAR000172189  
Trans Name: AMBERWICK CORPORATION  
Trans 2 EPA ID: Not reported  
Trans 2 Name: Not reported  
TSDF EPA ID: CAD981696420  
Trans Name: EVERGREEN  
TSDF Alt EPA ID: CAD981696420  
TSDF Alt Name: Not reported  
Waste Code Description: 223 - Unspecified oil-containing waste  
RCRA Code: Not reported  
Meth Code: H01 - Transfer Station  
Quantity Tons: 2.2935  
Waste Quantity: 550  
Quantity Unit: G  
Additional Code 1: Not reported  
Additional Code 2: Not reported  
Additional Code 3: Not reported  
Additional Code 4: Not reported  
Additional Code 5: Not reported

Shipment Date: 20060515  
Creation Date: 8/25/2006 18:30:24  
Receipt Date: 20050516  
Manifest ID: 24966122  
Trans EPA ID: CAR000172189  
Trans Name: AMBERWICK CORPORATION  
Trans 2 EPA ID: Not reported  
Trans 2 Name: Not reported  
TSDF EPA ID: CAD981696420  
Trans Name: EVERGREEN  
TSDF Alt EPA ID: CAD981696420  
TSDF Alt Name: Not reported  
Waste Code Description: 223 - Unspecified oil-containing waste  
RCRA Code: Not reported  
Meth Code: H01 - Transfer Station  
Quantity Tons: 4.587  
Waste Quantity: 1100  
Quantity Unit: G  
Additional Code 1: Not reported  
Additional Code 2: Not reported  
Additional Code 3: Not reported  
Additional Code 4: Not reported  
Additional Code 5: Not reported

Shipment Date: 20060201  
Creation Date: 6/14/2006 18:34:47  
Receipt Date: 20060202  
Manifest ID: 25131638  
Trans EPA ID: CAL000827879  
Trans Name: AMBERWICK CORPORATION  
Trans 2 EPA ID: Not reported  
Trans 2 Name: Not reported  
TSDF EPA ID: CAD981696420  
Trans Name: EVERGREEN  
TSDF Alt EPA ID: CAD981696420  
TSDF Alt Name: Not reported

Map ID  
Direction  
Distance  
Elevation

MAP FINDINGS

Site

Database(s)

EDR ID Number  
EPA ID Number

**CUSTOM PIPE & COUPLING INC (Continued)**

**1000415900**

Waste Code Description: 223 - Unspecified oil-containing waste  
RCRA Code: Not reported  
Meth Code: H01 - Transfer Station  
Quantity Tons: 2.6271  
Waste Quantity: 630  
Quantity Unit: G  
Additional Code 1: Not reported  
Additional Code 2: Not reported  
Additional Code 3: Not reported  
Additional Code 4: Not reported  
Additional Code 5: Not reported

Shipment Date: 20060117  
Creation Date: 5/5/2006 18:30:35  
Receipt Date: 20060127  
Manifest ID: 24793990  
Trans EPA ID: CAL000827879  
Trans Name: AMBERWICK CORPORATION  
Trans 2 EPA ID: Not reported  
Trans 2 Name: Not reported  
TSDF EPA ID: NVT330010000  
Trans Name: US ECOLOGY  
TSDF Alt EPA ID: Not reported  
TSDF Alt Name: Not reported  
Waste Code Description: 491 - Unspecified sludge waste  
RCRA Code: D002  
Meth Code: D99 - Disposal, Other  
Quantity Tons: 0.4587  
Waste Quantity: 110  
Quantity Unit: G  
Additional Code 1: Not reported  
Additional Code 2: Not reported  
Additional Code 3: Not reported  
Additional Code 4: Not reported  
Additional Code 5: Not reported

Shipment Date: 20060117  
Creation Date: 5/5/2006 18:30:35  
Receipt Date: 20060127  
Manifest ID: 24793990  
Trans EPA ID: CAL000827879  
Trans Name: AMBERWICK CORPORATION  
Trans 2 EPA ID: Not reported  
Trans 2 Name: Not reported  
TSDF EPA ID: NVT330010000  
Trans Name: US ECOLOGY  
TSDF Alt EPA ID: Not reported  
TSDF Alt Name: Not reported  
Waste Code Description: 352 - Other organic solids  
RCRA Code: Not reported  
Meth Code: D80 - Disposal, Land Fill  
Quantity Tons: 1.5  
Waste Quantity: 3000  
Quantity Unit: P  
Additional Code 1: Not reported  
Additional Code 2: Not reported  
Additional Code 3: Not reported

Map ID  
Direction  
Distance  
Elevation

MAP FINDINGS

Site

Database(s)

EDR ID Number  
EPA ID Number

**CUSTOM PIPE & COUPLING INC (Continued)**

**1000415900**

Additional Code 4: Not reported  
Additional Code 5: Not reported  
  
Shipment Date: 20060112  
Creation Date: 5/5/2006 18:30:35  
Receipt Date: 20060120  
Manifest ID: 24793903  
Trans EPA ID: CAL000827879  
Trans Name: AMBERWICK CORPORATION  
Trans 2 EPA ID: Not reported  
Trans 2 Name: Not reported  
TSDF EPA ID: NVT330010000  
Trans Name: US ECOLOGY  
TSDF Alt EPA ID: Not reported  
TSDF Alt Name: Not reported  
Waste Code Description: 352 - Other organic solids  
RCRA Code: Not reported  
Meth Code: D80 - Disposal, Land Fill  
Quantity Tons: 0.75  
Waste Quantity: 1500  
Quantity Unit: P  
Additional Code 1: Not reported  
Additional Code 2: Not reported  
Additional Code 3: Not reported  
Additional Code 4: Not reported  
Additional Code 5: Not reported

**Additional Info:**

Year: 1998  
Gen EPA ID: CAD981380140

Shipment Date: 19981229  
Creation Date: 3/1/1999 0:00:00  
Receipt Date: 19981231  
Manifest ID: 98057836  
Trans EPA ID: CAL000159447  
Trans Name: Not reported  
Trans 2 EPA ID: Not reported  
Trans 2 Name: Not reported  
TSDF EPA ID: CAT080025711  
Trans Name: Not reported  
TSDF Alt EPA ID: CAT080025711  
TSDF Alt Name: Not reported  
Waste Code Description: 221 - Waste oil and mixed oil  
RCRA Code: Not reported  
Meth Code: H01 - Transfer Station  
Quantity Tons: 3.8  
Waste Quantity: 1000  
Quantity Unit: G  
Additional Code 1: Not reported  
Additional Code 2: Not reported  
Additional Code 3: Not reported  
Additional Code 4: Not reported  
Additional Code 5: Not reported

Shipment Date: 19981008  
Creation Date: 11/23/1998 0:00:00



Map ID  
Direction  
Distance  
Elevation

MAP FINDINGS

Site

Database(s)

EDR ID Number  
EPA ID Number

**CUSTOM PIPE & COUPLING INC (Continued)**

**1000415900**

Receipt Date:	Not reported
Manifest ID:	98057774
Trans EPA ID:	CAL000159447
Trans Name:	Not reported
Trans 2 EPA ID:	Not reported
Trans 2 Name:	Not reported
TSDf EPA ID:	CAT080025711
Trans Name:	Not reported
TSDf Alt EPA ID:	Not reported
TSDf Alt Name:	Not reported
Waste Code Description:	221 - Waste oil and mixed oil
RCRA Code:	Not reported
Meth Code:	- Not reported
Quantity Tons:	0
Waste Quantity:	350
Quantity Unit:	*
Additional Code 1:	Not reported
Additional Code 2:	Not reported
Additional Code 3:	Not reported
Additional Code 4:	Not reported
Additional Code 5:	Not reported
Shipment Date:	19980924
Creation Date:	11/19/1998 0:00:00
Receipt Date:	19980924
Manifest ID:	98057765
Trans EPA ID:	CAL000159447
Trans Name:	Not reported
Trans 2 EPA ID:	Not reported
Trans 2 Name:	Not reported
TSDf EPA ID:	CAT080013352
Trans Name:	Not reported
TSDf Alt EPA ID:	Not reported
TSDf Alt Name:	Not reported
Waste Code Description:	134 - Aqueous solution with <10% total organic residues
RCRA Code:	Not reported
Meth Code:	R01 - Recycler
Quantity Tons:	4.578
Waste Quantity:	1090
Quantity Unit:	G
Additional Code 1:	Not reported
Additional Code 2:	Not reported
Additional Code 3:	Not reported
Additional Code 4:	Not reported
Additional Code 5:	Not reported
Shipment Date:	19980722
Creation Date:	9/15/1998 0:00:00
Receipt Date:	19980727
Manifest ID:	96887183
Trans EPA ID:	CAL000159447
Trans Name:	Not reported
Trans 2 EPA ID:	Not reported
Trans 2 Name:	Not reported
TSDf EPA ID:	CAT080025711
Trans Name:	Not reported
TSDf Alt EPA ID:	Not reported

Map ID  
Direction  
Distance  
Elevation

MAP FINDINGS

Site

Database(s)

EDR ID Number  
EPA ID Number

**CUSTOM PIPE & COUPLING INC (Continued)**

**1000415900**

TSDF Alt Name: Not reported  
Waste Code Description: 134 - Aqueous solution with <10% total organic residues  
RCRA Code: Not reported  
Meth Code: R01 - Recycler  
Quantity Tons: 3.36  
Waste Quantity: 800  
Quantity Unit: G  
Additional Code 1: Not reported  
Additional Code 2: Not reported  
Additional Code 3: Not reported  
Additional Code 4: Not reported  
Additional Code 5: Not reported

Shipment Date: 19980515  
Creation Date: 8/3/1998 0:00:00  
Receipt Date: 19980518  
Manifest ID: 96887079  
Trans EPA ID: CAL000159447  
Trans Name: Not reported  
Trans 2 EPA ID: Not reported  
Trans 2 Name: Not reported  
TSDF EPA ID: CAT080025711  
Trans Name: Not reported  
TSDF Alt EPA ID: CAT080025711  
TSDF Alt Name: Not reported  
Waste Code Description: 134 - Aqueous solution with <10% total organic residues  
RCRA Code: Not reported  
Meth Code: R01 - Recycler  
Quantity Tons: 0.756  
Waste Quantity: 180  
Quantity Unit: G  
Additional Code 1: Not reported  
Additional Code 2: Not reported  
Additional Code 3: Not reported  
Additional Code 4: Not reported  
Additional Code 5: Not reported

Shipment Date: 19980331  
Creation Date: 5/26/1998 0:00:00  
Receipt Date: 19980403  
Manifest ID: 95833187  
Trans EPA ID: CAL000159447  
Trans Name: Not reported  
Trans 2 EPA ID: Not reported  
Trans 2 Name: Not reported  
TSDF EPA ID: CAT080025711  
Trans Name: Not reported  
TSDF Alt EPA ID: CAT080025711  
TSDF Alt Name: Not reported  
Waste Code Description: 221 - Waste oil and mixed oil  
RCRA Code: Not reported  
Meth Code: R01 - Recycler  
Quantity Tons: 3.952  
Waste Quantity: 1040  
Quantity Unit: G  
Additional Code 1: Not reported  
Additional Code 2: Not reported

Map ID  
Direction  
Distance  
Elevation

MAP FINDINGS

Site

Database(s)

EDR ID Number  
EPA ID Number

**CUSTOM PIPE & COUPLING INC (Continued)**

**1000415900**

Additional Code 3:	Not reported
Additional Code 4:	Not reported
Additional Code 5:	Not reported
Shipment Date:	19980302
Creation Date:	4/16/1998 0:00:00
Receipt Date:	19980305
Manifest ID:	96886967
Trans EPA ID:	CAL000159447
Trans Name:	Not reported
Trans 2 EPA ID:	Not reported
Trans 2 Name:	Not reported
TSDf EPA ID:	CAT080025711
Trans Name:	Not reported
TSDf Alt EPA ID:	Not reported
TSDf Alt Name:	Not reported
Waste Code Description:	221 - Waste oil and mixed oil
RCRA Code:	Not reported
Meth Code:	R01 - Recycler
Quantity Tons:	3.002
Waste Quantity:	790
Quantity Unit:	G
Additional Code 1:	Not reported
Additional Code 2:	Not reported
Additional Code 3:	Not reported
Additional Code 4:	Not reported
Additional Code 5:	Not reported
Shipment Date:	19980209
Creation Date:	4/16/1998 0:00:00
Receipt Date:	19980211
Manifest ID:	96886981
Trans EPA ID:	CAL000159447
Trans Name:	Not reported
Trans 2 EPA ID:	Not reported
Trans 2 Name:	Not reported
TSDf EPA ID:	CAT080025711
Trans Name:	Not reported
TSDf Alt EPA ID:	CAT080025711
TSDf Alt Name:	Not reported
Waste Code Description:	221 - Waste oil and mixed oil
RCRA Code:	Not reported
Meth Code:	R01 - Recycler
Quantity Tons:	2.565
Waste Quantity:	675
Quantity Unit:	G
Additional Code 1:	Not reported
Additional Code 2:	Not reported
Additional Code 3:	Not reported
Additional Code 4:	Not reported
Additional Code 5:	Not reported
Shipment Date:	19980109
Creation Date:	3/31/1998 0:00:00
Receipt Date:	19980113
Manifest ID:	96886973
Trans EPA ID:	CAL000159447

Map ID  
Direction  
Distance  
Elevation

MAP FINDINGS

Site

Database(s)

EDR ID Number  
EPA ID Number

**CUSTOM PIPE & COUPLING INC (Continued)**

**1000415900**

Trans Name: Not reported  
Trans 2 EPA ID: Not reported  
Trans 2 Name: Not reported  
TSDf EPA ID: CAT080025711  
Trans Name: Not reported  
TSDf Alt EPA ID: Not reported  
TSDf Alt Name: Not reported  
Waste Code Description: 221 - Waste oil and mixed oil  
RCRA Code: Not reported  
Meth Code: R01 - Recycler  
Quantity Tons: 2.394  
Waste Quantity: 630  
Quantity Unit: G  
Additional Code 1: Not reported  
Additional Code 2: Not reported  
Additional Code 3: Not reported  
Additional Code 4: Not reported  
Additional Code 5: Not reported

Additional Info:

Year: 2000  
Gen EPA ID: CAD981380140

Shipment Date: 20001025  
Creation Date: 12/13/2000 0:00:00  
Receipt Date: 20001026  
Manifest ID: 99453488  
Trans EPA ID: CAL000159447  
Trans Name: Not reported  
Trans 2 EPA ID: Not reported  
Trans 2 Name: Not reported  
TSDf EPA ID: CAD028409019  
Trans Name: Not reported  
TSDf Alt EPA ID: CAD028409019  
TSDf Alt Name: Not reported  
Waste Code Description: 221 - Waste oil and mixed oil  
RCRA Code: Not reported  
Meth Code: T01 - Treatment, Tank  
Quantity Tons: 2.85  
Waste Quantity: 750  
Quantity Unit: G  
Additional Code 1: Not reported  
Additional Code 2: Not reported  
Additional Code 3: Not reported  
Additional Code 4: Not reported  
Additional Code 5: Not reported

Shipment Date: 20000912  
Creation Date: 10/30/2000 0:00:00  
Receipt Date: 20000918  
Manifest ID: 99453475  
Trans EPA ID: CAL000159447  
Trans Name: Not reported  
Trans 2 EPA ID: Not reported  
Trans 2 Name: Not reported  
TSDf EPA ID: CAT080025711  
Trans Name: Not reported

Map ID  
Direction  
Distance  
Elevation

MAP FINDINGS

Site

Database(s)

EDR ID Number  
EPA ID Number

**CUSTOM PIPE & COUPLING INC (Continued)**

**1000415900**

TSDf Alt EPA ID:	CAT080025711
TSDf Alt Name:	Not reported
Waste Code Description:	221 - Waste oil and mixed oil
RCRA Code:	Not reported
Meth Code:	R01 - Recycler
Quantity Tons:	3.42
Waste Quantity:	900
Quantity Unit:	G
Additional Code 1:	Not reported
Additional Code 2:	Not reported
Additional Code 3:	Not reported
Additional Code 4:	Not reported
Additional Code 5:	Not reported
Shipment Date:	20000724
Creation Date:	9/11/2000 0:00:00
Receipt Date:	20000727
Manifest ID:	99453460
Trans EPA ID:	CAL000159447
Trans Name:	Not reported
Trans 2 EPA ID:	Not reported
Trans 2 Name:	Not reported
TSDf EPA ID:	CAT080025711
Trans Name:	Not reported
TSDf Alt EPA ID:	Not reported
TSDf Alt Name:	Not reported
Waste Code Description:	221 - Waste oil and mixed oil
RCRA Code:	Not reported
Meth Code:	R01 - Recycler
Quantity Tons:	4.94
Waste Quantity:	1300
Quantity Unit:	G
Additional Code 1:	Not reported
Additional Code 2:	Not reported
Additional Code 3:	Not reported
Additional Code 4:	Not reported
Additional Code 5:	Not reported
Shipment Date:	20000615
Creation Date:	8/2/2000 0:00:00
Receipt Date:	20000616
Manifest ID:	99453391
Trans EPA ID:	CAL000159447
Trans Name:	Not reported
Trans 2 EPA ID:	Not reported
Trans 2 Name:	Not reported
TSDf EPA ID:	CAT080025711
Trans Name:	Not reported
TSDf Alt EPA ID:	CAT080025711
TSDf Alt Name:	Not reported
Waste Code Description:	221 - Waste oil and mixed oil
RCRA Code:	Not reported
Meth Code:	R01 - Recycler
Quantity Tons:	4.56
Waste Quantity:	1200
Quantity Unit:	G
Additional Code 1:	Not reported

Map ID  
Direction  
Distance  
Elevation

MAP FINDINGS

Site

Database(s)

EDR ID Number  
EPA ID Number

**CUSTOM PIPE & COUPLING INC (Continued)**

**1000415900**

Additional Code 2:	Not reported
Additional Code 3:	Not reported
Additional Code 4:	Not reported
Additional Code 5:	Not reported
Shipment Date:	20000504
Creation Date:	6/21/2000 0:00:00
Receipt Date:	20000505
Manifest ID:	99453357
Trans EPA ID:	CAL000159447
Trans Name:	Not reported
Trans 2 EPA ID:	Not reported
Trans 2 Name:	Not reported
TSDf EPA ID:	CAT080025711
Trans Name:	Not reported
TSDf Alt EPA ID:	CAT080025711
TSDf Alt Name:	Not reported
Waste Code Description:	221 - Waste oil and mixed oil
RCRA Code:	Not reported
Meth Code:	H01 - Transfer Station
Quantity Tons:	3.8
Waste Quantity:	1000
Quantity Unit:	G
Additional Code 1:	Not reported
Additional Code 2:	Not reported
Additional Code 3:	Not reported
Additional Code 4:	Not reported
Additional Code 5:	Not reported
Shipment Date:	20000501
Creation Date:	7/12/2000 0:00:00
Receipt Date:	20000502
Manifest ID:	98057694
Trans EPA ID:	CAL000159447
Trans Name:	Not reported
Trans 2 EPA ID:	Not reported
Trans 2 Name:	Not reported
TSDf EPA ID:	CAD089446710
Trans Name:	Not reported
TSDf Alt EPA ID:	CAD089446710
TSDf Alt Name:	Not reported
Waste Code Description:	352 - Other organic solids
RCRA Code:	Not reported
Meth Code:	H01 - Transfer Station
Quantity Tons:	1.5
Waste Quantity:	3000
Quantity Unit:	P
Additional Code 1:	Not reported
Additional Code 2:	Not reported
Additional Code 3:	Not reported
Additional Code 4:	Not reported
Additional Code 5:	Not reported
Shipment Date:	20000311
Creation Date:	5/3/2000 0:00:00
Receipt Date:	20000315
Manifest ID:	99453330

Map ID  
Direction  
Distance  
Elevation

MAP FINDINGS

Site

Database(s)

EDR ID Number  
EPA ID Number

**CUSTOM PIPE & COUPLING INC (Continued)**

**1000415900**

Trans EPA ID: CAL000159447  
Trans Name: Not reported  
Trans 2 EPA ID: Not reported  
Trans 2 Name: Not reported  
TSDF EPA ID: CAT080025711  
Trans Name: Not reported  
TSDF Alt EPA ID: Not reported  
TSDF Alt Name: Not reported  
Waste Code Description: 221 - Waste oil and mixed oil  
RCRA Code: Not reported  
Meth Code: H01 - Transfer Station  
Quantity Tons: 1.52  
Waste Quantity: 400  
Quantity Unit: G  
Additional Code 1: Not reported  
Additional Code 2: Not reported  
Additional Code 3: Not reported  
Additional Code 4: Not reported  
Additional Code 5: Not reported

Shipment Date: 20000306  
Creation Date: 5/3/2000 0:00:00  
Receipt Date: 20000309  
Manifest ID: 99453293  
Trans EPA ID: CAL000159447  
Trans Name: Not reported  
Trans 2 EPA ID: Not reported  
Trans 2 Name: Not reported  
TSDF EPA ID: CAT080025711  
Trans Name: Not reported  
TSDF Alt EPA ID: CAT080025711  
TSDF Alt Name: Not reported  
Waste Code Description: 221 - Waste oil and mixed oil  
RCRA Code: Not reported  
Meth Code: H01 - Transfer Station  
Quantity Tons: 0.95  
Waste Quantity: 250  
Quantity Unit: G  
Additional Code 1: Not reported  
Additional Code 2: Not reported  
Additional Code 3: Not reported  
Additional Code 4: Not reported  
Additional Code 5: Not reported

Additional Info:  
Year: 1994  
Gen EPA ID: CAD981380140

Shipment Date: 19940909  
Creation Date: 3/26/1996 0:00:00  
Receipt Date: 19940909  
Manifest ID: 93052524  
Trans EPA ID: CAD982462871  
Trans Name: Not reported  
Trans 2 EPA ID: Not reported  
Trans 2 Name: Not reported  
TSDF EPA ID: CAD099452708

Map ID  
Direction  
Distance  
Elevation

MAP FINDINGS

Site

Database(s)

EDR ID Number  
EPA ID Number

**CUSTOM PIPE & COUPLING INC (Continued)**

**1000415900**

Trans Name: Not reported  
TSDF Alt EPA ID: CAD099452708  
TSDF Alt Name: Not reported  
Waste Code Description: 221 - Waste oil and mixed oil  
RCRA Code: Not reported  
Meth Code: R01 - Recycler  
Quantity Tons: 1.406  
Waste Quantity: 370  
Quantity Unit: G  
Additional Code 1: Not reported  
Additional Code 2: Not reported  
Additional Code 3: Not reported  
Additional Code 4: Not reported  
Additional Code 5: Not reported

Shipment Date: 19940805  
Creation Date: 3/26/1996 0:00:00  
Receipt Date: 19940808  
Manifest ID: 93052510  
Trans EPA ID: CAD982462871  
Trans Name: Not reported  
Trans 2 EPA ID: Not reported  
Trans 2 Name: Not reported  
TSDF EPA ID: CAD099452708  
Trans Name: Not reported  
TSDF Alt EPA ID: CAD099452708  
TSDF Alt Name: Not reported  
Waste Code Description: 221 - Waste oil and mixed oil  
RCRA Code: Not reported  
Meth Code: R01 - Recycler  
Quantity Tons: 2.489  
Waste Quantity: 655  
Quantity Unit: G  
Additional Code 1: Not reported  
Additional Code 2: Not reported  
Additional Code 3: Not reported  
Additional Code 4: Not reported  
Additional Code 5: Not reported

Shipment Date: 19940622  
Creation Date: 3/26/1996 0:00:00  
Receipt Date: 19940630  
Manifest ID: 93052505  
Trans EPA ID: CAD982462871  
Trans Name: Not reported  
Trans 2 EPA ID: Not reported  
Trans 2 Name: Not reported  
TSDF EPA ID: CAD099452708  
Trans Name: Not reported  
TSDF Alt EPA ID: CAD099452708  
TSDF Alt Name: Not reported  
Waste Code Description: 221 - Waste oil and mixed oil  
RCRA Code: Not reported  
Meth Code: R01 - Recycler  
Quantity Tons: 0.57  
Waste Quantity: 150  
Quantity Unit: G



Map ID  
Direction  
Distance  
Elevation

MAP FINDINGS

Site

Database(s)

EDR ID Number  
EPA ID Number

**CUSTOM PIPE & COUPLING INC (Continued)**

**1000415900**

Additional Code 1:	Not reported
Additional Code 2:	Not reported
Additional Code 3:	Not reported
Additional Code 4:	Not reported
Additional Code 5:	Not reported
Shipment Date:	19940427
Creation Date:	3/25/1996 0:00:00
Receipt Date:	19940427
Manifest ID:	93052612
Trans EPA ID:	CAD982462871
Trans Name:	Not reported
Trans 2 EPA ID:	Not reported
Trans 2 Name:	Not reported
TSDF EPA ID:	CAD099452708
Trans Name:	Not reported
TSDF Alt EPA ID:	CAD099452708
TSDF Alt Name:	Not reported
Waste Code Description:	221 - Waste oil and mixed oil
RCRA Code:	Not reported
Meth Code:	R01 - Recycler
Quantity Tons:	6.08
Waste Quantity:	1600
Quantity Unit:	G
Additional Code 1:	Not reported
Additional Code 2:	Not reported
Additional Code 3:	Not reported
Additional Code 4:	Not reported
Additional Code 5:	Not reported
Shipment Date:	19940127
Creation Date:	9/15/1995 0:00:00
Receipt Date:	19940201
Manifest ID:	93052495
Trans EPA ID:	CAD982462871
Trans Name:	Not reported
Trans 2 EPA ID:	Not reported
Trans 2 Name:	Not reported
TSDF EPA ID:	CAD099452708
Trans Name:	Not reported
TSDF Alt EPA ID:	CAD099452708
TSDF Alt Name:	Not reported
Waste Code Description:	221 - Waste oil and mixed oil
RCRA Code:	Not reported
Meth Code:	R01 - Recycler
Quantity Tons:	1.71
Waste Quantity:	450
Quantity Unit:	G
Additional Code 1:	Not reported
Additional Code 2:	Not reported
Additional Code 3:	Not reported
Additional Code 4:	Not reported
Additional Code 5:	Not reported
Additional Info:	
Year:	2012
Gen EPA ID:	CAD981380140

Map ID  
Direction  
Distance  
Elevation

MAP FINDINGS

Site

Database(s)

EDR ID Number  
EPA ID Number

**CUSTOM PIPE & COUPLING INC (Continued)**

**1000415900**

Shipment Date:	20121105
Creation Date:	4/4/2013 22:15:21
Receipt Date:	20121119
Manifest ID:	010571267JJK
Trans EPA ID:	CAR000175422
Trans Name:	WORLDWIDE RECOVERY SYSTEMS INC
Trans 2 EPA ID:	CAD980585293
Trans 2 Name:	INDUSTRIAL WASTE UTILIZATION
TSDf EPA ID:	AZR000501510
Trans Name:	AA SYDCOL LLC
TSDf Alt EPA ID:	Not reported
TSDf Alt Name:	Not reported
Waste Code Description:	352 - Other organic solids
RCRA Code:	Not reported
Meth Code:	H141 - Storage, Bulking, And/Or Transfer Off Site--No Treatment/Reovery (H010-H129) Or (H131-H135)
Quantity Tons:	0.4
Waste Quantity:	800
Quantity Unit:	P
Additional Code 1:	Not reported
Additional Code 2:	Not reported
Additional Code 3:	Not reported
Additional Code 4:	Not reported
Additional Code 5:	Not reported
Shipment Date:	20121105
Creation Date:	4/4/2013 22:15:21
Receipt Date:	20121119
Manifest ID:	010571267JJK
Trans EPA ID:	CAR000175422
Trans Name:	WORLDWIDE RECOVERY SYSTEMS INC
Trans 2 EPA ID:	CAD980585293
Trans 2 Name:	INDUSTRIAL WASTE UTILIZATION
TSDf EPA ID:	AZR000501510
Trans Name:	AA SYDCOL LLC
TSDf Alt EPA ID:	Not reported
TSDf Alt Name:	Not reported
Waste Code Description:	223 - Unspecified oil-containing waste
RCRA Code:	Not reported
Meth Code:	H141 - Storage, Bulking, And/Or Transfer Off Site--No Treatment/Reovery (H010-H129) Or (H131-H135)
Quantity Tons:	3.60705
Waste Quantity:	865
Quantity Unit:	G
Additional Code 1:	Not reported
Additional Code 2:	Not reported
Additional Code 3:	Not reported
Additional Code 4:	Not reported
Additional Code 5:	Not reported
Shipment Date:	20120912
Creation Date:	3/13/2013 22:15:46
Receipt Date:	20120917
Manifest ID:	010571690JJK
Trans EPA ID:	CAR000175422
Trans Name:	WORLDWIDE RECOVERY SYSTEMS INC
Trans 2 EPA ID:	Not reported

Map ID  
Direction  
Distance  
Elevation

MAP FINDINGS

Site

Database(s)

EDR ID Number  
EPA ID Number

**CUSTOM PIPE & COUPLING INC (Continued)**

**1000415900**

Trans 2 Name:	Not reported
TSDf EPA ID:	NVT330010000
Trans Name:	US ECOLOGY (BEATTY NV)
TSDf Alt EPA ID:	Not reported
TSDf Alt Name:	Not reported
Waste Code Description:	223 - Unspecified oil-containing waste
RCRA Code:	Not reported
Meth Code:	H039 - Other Recovery Of Reclamation For Reuse Including Acid Regeneration, Organics Recovery Ect
Quantity Tons:	3.02325
Waste Quantity:	725
Quantity Unit:	G
Additional Code 1:	Not reported
Additional Code 2:	Not reported
Additional Code 3:	Not reported
Additional Code 4:	Not reported
Additional Code 5:	Not reported
Shipment Date:	20120912
Creation Date:	3/13/2013 22:15:46
Receipt Date:	20120917
Manifest ID:	010571690JJJ
Trans EPA ID:	CAR000175422
Trans Name:	WORLDWIDE RECOVERY SYSTEMS INC
Trans 2 EPA ID:	Not reported
Trans 2 Name:	Not reported
TSDf EPA ID:	NVT330010000
Trans Name:	US ECOLOGY (BEATTY NV)
TSDf Alt EPA ID:	Not reported
TSDf Alt Name:	Not reported
Waste Code Description:	352 - Other organic solids
RCRA Code:	Not reported
Meth Code:	H132 - Landfill Or Surface Impoundment That Will Be Closed As Landfill( To Include On-Site Treatment And/Or Stabilization)
Quantity Tons:	0.5
Waste Quantity:	1000
Quantity Unit:	P
Additional Code 1:	Not reported
Additional Code 2:	Not reported
Additional Code 3:	Not reported
Additional Code 4:	Not reported
Additional Code 5:	Not reported
Shipment Date:	20120620
Creation Date:	5/21/2013 22:15:15
Receipt Date:	20120627
Manifest ID:	010207492JJJ
Trans EPA ID:	CAR000175422
Trans Name:	WORLDWIDE RECOVERY SYSTEMS INC
Trans 2 EPA ID:	CAD980585293
Trans 2 Name:	INDUSTRIAL WASTE UTILIZATION
TSDf EPA ID:	AZR000501510
Trans Name:	AA SYDCOL LLC
TSDf Alt EPA ID:	Not reported
TSDf Alt Name:	Not reported
Waste Code Description:	352 - Other organic solids
RCRA Code:	Not reported

Map ID  
Direction  
Distance  
Elevation

MAP FINDINGS

Site

Database(s)

EDR ID Number  
EPA ID Number

**CUSTOM PIPE & COUPLING INC (Continued)**

**1000415900**

Meth Code:	H141 - Storage, Bulking, And/Or Transfer Off Site--No Treatment/Reovery (H010-H129) Or (H131-H135)
Quantity Tons:	0.4
Waste Quantity:	800
Quantity Unit:	P
Additional Code 1:	Not reported
Additional Code 2:	Not reported
Additional Code 3:	Not reported
Additional Code 4:	Not reported
Additional Code 5:	Not reported
Shipment Date:	20120620
Creation Date:	5/21/2013 22:15:15
Receipt Date:	20120627
Manifest ID:	010207492JJK
Trans EPA ID:	CAR000175422
Trans Name:	WORLDWIDE RECOVERY SYSTEMS INC
Trans 2 EPA ID:	CAD980585293
Trans 2 Name:	INDUSTRIAL WASTE UTILIZATION
TSDf EPA ID:	AZR000501510
Trans Name:	AA SYDCOL LLC
TSDf Alt EPA ID:	Not reported
TSDf Alt Name:	Not reported
Waste Code Description:	223 - Unspecified oil-containing waste
RCRA Code:	Not reported
Meth Code:	H141 - Storage, Bulking, And/Or Transfer Off Site--No Treatment/Reovery (H010-H129) Or (H131-H135)
Quantity Tons:	2.3769
Waste Quantity:	570
Quantity Unit:	G
Additional Code 1:	Not reported
Additional Code 2:	Not reported
Additional Code 3:	Not reported
Additional Code 4:	Not reported
Additional Code 5:	Not reported
Shipment Date:	20120507
Creation Date:	5/29/2013 22:15:15
Receipt Date:	20120521
Manifest ID:	009742417JJK
Trans EPA ID:	CAR000175422
Trans Name:	WORLDWIDE RECOVERY SYSTEMS INC
Trans 2 EPA ID:	CAD980585293
Trans 2 Name:	INDUSTRIAL WASTE UTILIZATION
TSDf EPA ID:	AZR000501510
Trans Name:	AA SYDCOL LLC
TSDf Alt EPA ID:	Not reported
TSDf Alt Name:	Not reported
Waste Code Description:	352 - Other organic solids
RCRA Code:	Not reported
Meth Code:	H141 - Storage, Bulking, And/Or Transfer Off Site--No Treatment/Reovery (H010-H129) Or (H131-H135)
Quantity Tons:	0.25
Waste Quantity:	500
Quantity Unit:	P
Additional Code 1:	Not reported
Additional Code 2:	Not reported

Map ID  
Direction  
Distance  
Elevation

MAP FINDINGS

Site

Database(s)

EDR ID Number  
EPA ID Number

**CUSTOM PIPE & COUPLING INC (Continued)**

**1000415900**

Additional Code 3:	Not reported
Additional Code 4:	Not reported
Additional Code 5:	Not reported
Shipment Date:	20120411
Creation Date:	10/19/2012 22:15:10
Receipt Date:	20120419
Manifest ID:	009742620JJK
Trans EPA ID:	CAR000175422
Trans Name:	WORLDWIDE RECOVERY SYSTEMS INC
Trans 2 EPA ID:	CAD980585293
Trans 2 Name:	INDUSTRIAL WASTE UTILIZATION
TSDf EPA ID:	AZR000501510
Trans Name:	AA SYDCOL LLC
TSDf Alt EPA ID:	Not reported
TSDf Alt Name:	Not reported
Waste Code Description:	352 - Other organic solids
RCRA Code:	Not reported
Meth Code:	H141 - Storage, Bulking, And/Or Transfer Off Site--No Treatment/Reovery (H010-H129) Or (H131-H135)
Quantity Tons:	0.25
Waste Quantity:	500
Quantity Unit:	P
Additional Code 1:	Not reported
Additional Code 2:	Not reported
Additional Code 3:	Not reported
Additional Code 4:	Not reported
Additional Code 5:	Not reported
Shipment Date:	20120411
Creation Date:	5/25/2012 20:30:28
Receipt Date:	20120411
Manifest ID:	009742630JJK
Trans EPA ID:	CAR000175422
Trans Name:	WORLDWIDE RECOVERY SYSTEMS INC
Trans 2 EPA ID:	Not reported
Trans 2 Name:	Not reported
TSDf EPA ID:	CAD099452708
Trans Name:	INDUSTRIAL SERVICE OIL COMPANY INC
TSDf Alt EPA ID:	Not reported
TSDf Alt Name:	Not reported
Waste Code Description:	223 - Unspecified oil-containing waste
RCRA Code:	Not reported
Meth Code:	H039 - Other Recovery Of Reclamation For Reuse Including Acid Regeneration, Organics Recovery Ect
Quantity Tons:	3.9615
Waste Quantity:	950
Quantity Unit:	G
Additional Code 1:	Not reported
Additional Code 2:	Not reported
Additional Code 3:	Not reported
Additional Code 4:	Not reported
Additional Code 5:	Not reported
Shipment Date:	20120110
Creation Date:	3/16/2012 20:30:38
Receipt Date:	20120110

Map ID  
Direction  
Distance  
Elevation

MAP FINDINGS

Site

Database(s)

EDR ID Number  
EPA ID Number

**CUSTOM PIPE & COUPLING INC (Continued)**

**1000415900**

Manifest ID: 008980310JJK  
Trans EPA ID: CAR000175422  
Trans Name: WORLDWIDE RECOVERY SYSTEMS INC  
Trans 2 EPA ID: Not reported  
Trans 2 Name: Not reported  
TSDF EPA ID: CAD099452708  
Trans Name: INDUSTRIAL SERVICE OIL COMPANY INC  
TSDF Alt EPA ID: Not reported  
TSDF Alt Name: Not reported  
Waste Code Description: 223 - Unspecified oil-containing waste  
RCRA Code: Not reported  
Meth Code: H039 - Other Recovery Of Reclamation For Reuse Including Acid  
Regeneration, Organics Recovery Ect  
Quantity Tons: 1.668  
Waste Quantity: 400  
Quantity Unit: G  
Additional Code 1: Not reported  
Additional Code 2: Not reported  
Additional Code 3: Not reported  
Additional Code 4: Not reported  
Additional Code 5: Not reported

**Additional Info:**

Year: 2015  
Gen EPA ID: CAD981380140

Shipment Date: 20151117  
Creation Date: 5/23/2016 18:30:23  
Receipt Date: 20151119  
Manifest ID: 014563642JJK  
Trans EPA ID: CAR000175422  
Trans Name: WORLDWIDE RECOVERY SYSTEMS  
Trans 2 EPA ID: Not reported  
Trans 2 Name: Not reported  
TSDF EPA ID: AZR000515924  
Trans Name: YUMA YES INC  
TSDF Alt EPA ID: Not reported  
TSDF Alt Name: Not reported  
Waste Code Description: 181 - Other inorganic solid waste Organics  
RCRA Code: Not reported  
Meth Code: H141 - Storage, Bulking, And/Or Transfer Off Site--No  
Treatment/Reovery (H010-H129) Or (H131-H135)  
Quantity Tons: 0.2  
Waste Quantity: 400  
Quantity Unit: P  
Additional Code 1: Not reported  
Additional Code 2: Not reported  
Additional Code 3: Not reported  
Additional Code 4: Not reported  
Additional Code 5: Not reported

Shipment Date: 20151117  
Creation Date: 5/23/2016 18:30:23  
Receipt Date: 20151119  
Manifest ID: 014563642JJK  
Trans EPA ID: CAR000175422  
Trans Name: WORLDWIDE RECOVERY SYSTEMS

Map ID  
Direction  
Distance  
Elevation

MAP FINDINGS

Site

Database(s)

EDR ID Number  
EPA ID Number

**CUSTOM PIPE & COUPLING INC (Continued)**

**1000415900**

Trans 2 EPA ID:	Not reported
Trans 2 Name:	Not reported
TSDF EPA ID:	AZR000515924
Trans Name:	YUMA YES INC
TSDF Alt EPA ID:	Not reported
TSDF Alt Name:	Not reported
Waste Code Description:	352 - Other organic solids
RCRA Code:	Not reported
Meth Code:	H141 - Storage, Bulking, And/Or Transfer Off Site--No Treatment/Reovery (H010-H129) Or (H131-H135)
Quantity Tons:	0.35
Waste Quantity:	700
Quantity Unit:	P
Additional Code 1:	Not reported
Additional Code 2:	Not reported
Additional Code 3:	Not reported
Additional Code 4:	Not reported
Additional Code 5:	Not reported
Shipment Date:	20151117
Creation Date:	5/23/2016 18:30:23
Receipt Date:	20151119
Manifest ID:	014563642JJK
Trans EPA ID:	CAR000175422
Trans Name:	WORLDWIDE RECOVERY SYSTEMS
Trans 2 EPA ID:	Not reported
Trans 2 Name:	Not reported
TSDF EPA ID:	AZR000515924
Trans Name:	YUMA YES INC
TSDF Alt EPA ID:	Not reported
TSDF Alt Name:	Not reported
Waste Code Description:	223 - Unspecified oil-containing waste
RCRA Code:	Not reported
Meth Code:	H141 - Storage, Bulking, And/Or Transfer Off Site--No Treatment/Reovery (H010-H129) Or (H131-H135)
Quantity Tons:	1.1259
Waste Quantity:	270
Quantity Unit:	G
Additional Code 1:	Not reported
Additional Code 2:	Not reported
Additional Code 3:	Not reported
Additional Code 4:	Not reported
Additional Code 5:	Not reported
Shipment Date:	20150929
Creation Date:	2/26/2016 22:15:47
Receipt Date:	20151006
Manifest ID:	014988282JJK
Trans EPA ID:	CAR000175422
Trans Name:	WORLDWIDE RECOVERY SYSTEMS
Trans 2 EPA ID:	Not reported
Trans 2 Name:	Not reported
TSDF EPA ID:	AZR000515924
Trans Name:	YUMA YES INC
TSDF Alt EPA ID:	Not reported
TSDF Alt Name:	Not reported
Waste Code Description:	181 - Other inorganic solid waste Organics

Map ID  
Direction  
Distance  
Elevation

MAP FINDINGS

Site

Database(s)

EDR ID Number  
EPA ID Number

**CUSTOM PIPE & COUPLING INC (Continued)**

**1000415900**

RCRA Code:	Not reported
Meth Code:	H141 - Storage, Bulking, And/Or Transfer Off Site--No Treatment/Reovery (H010-H129) Or (H131-H135)
Quantity Tons:	0.1
Waste Quantity:	200
Quantity Unit:	P
Additional Code 1:	Not reported
Additional Code 2:	Not reported
Additional Code 3:	Not reported
Additional Code 4:	Not reported
Additional Code 5:	Not reported
Shipment Date:	20150929
Creation Date:	2/26/2016 22:15:47
Receipt Date:	20151006
Manifest ID:	014988282JJK
Trans EPA ID:	CAR000175422
Trans Name:	WORLDWIDE RECOVERY SYSTEMS
Trans 2 EPA ID:	Not reported
Trans 2 Name:	Not reported
TSDf EPA ID:	AZR000515924
Trans Name:	YUMA YES INC
TSDf Alt EPA ID:	Not reported
TSDf Alt Name:	Not reported
Waste Code Description:	352 - Other organic solids
RCRA Code:	Not reported
Meth Code:	H141 - Storage, Bulking, And/Or Transfer Off Site--No Treatment/Reovery (H010-H129) Or (H131-H135)
Quantity Tons:	0.125
Waste Quantity:	250
Quantity Unit:	P
Additional Code 1:	Not reported
Additional Code 2:	Not reported
Additional Code 3:	Not reported
Additional Code 4:	Not reported
Additional Code 5:	Not reported
Shipment Date:	20150929
Creation Date:	2/26/2016 22:15:47
Receipt Date:	20151006
Manifest ID:	014988282JJK
Trans EPA ID:	CAR000175422
Trans Name:	WORLDWIDE RECOVERY SYSTEMS
Trans 2 EPA ID:	Not reported
Trans 2 Name:	Not reported
TSDf EPA ID:	AZR000515924
Trans Name:	YUMA YES INC
TSDf Alt EPA ID:	Not reported
TSDf Alt Name:	Not reported
Waste Code Description:	223 - Unspecified oil-containing waste
RCRA Code:	Not reported
Meth Code:	H141 - Storage, Bulking, And/Or Transfer Off Site--No Treatment/Reovery (H010-H129) Or (H131-H135)
Quantity Tons:	2.2935
Waste Quantity:	550
Quantity Unit:	G
Additional Code 1:	Not reported



Map ID  
Direction  
Distance  
Elevation

MAP FINDINGS

Site

Database(s)

EDR ID Number  
EPA ID Number

**CUSTOM PIPE & COUPLING INC (Continued)**

**1000415900**

Additional Code 2:	Not reported
Additional Code 3:	Not reported
Additional Code 4:	Not reported
Additional Code 5:	Not reported
Shipment Date:	20150826
Creation Date:	2/10/2016 22:15:22
Receipt Date:	20150831
Manifest ID:	014561454JJK
Trans EPA ID:	CAR000175422
Trans Name:	WORLDWIDE RECOVERY SYSTEMS
Trans 2 EPA ID:	Not reported
Trans 2 Name:	Not reported
TSDf EPA ID:	AZR000515924
Trans Name:	YUMA YES INC
TSDf Alt EPA ID:	Not reported
TSDf Alt Name:	Not reported
Waste Code Description:	223 - Unspecified oil-containing waste
RCRA Code:	Not reported
Meth Code:	H141 - Storage, Bulking, And/Or Transfer Off Site--No Treatment/Reovery (H010-H129) Or (H131-H135)
Quantity Tons:	1.14675
Waste Quantity:	275
Quantity Unit:	G
Additional Code 1:	Not reported
Additional Code 2:	Not reported
Additional Code 3:	Not reported
Additional Code 4:	Not reported
Additional Code 5:	Not reported
Shipment Date:	20150720
Creation Date:	9/4/2015 22:15:45
Receipt Date:	20150720
Manifest ID:	014327838JJK
Trans EPA ID:	CAR000175422
Trans Name:	WORLDWIDE RECOVERY SYSTEMS
Trans 2 EPA ID:	Not reported
Trans 2 Name:	Not reported
TSDf EPA ID:	CAD008302903
Trans Name:	VEOLIA ES TECHNICAL SOLUTIONS LLC -AZUSA
TSDf Alt EPA ID:	Not reported
TSDf Alt Name:	Not reported
Waste Code Description:	223 - Unspecified oil-containing waste
RCRA Code:	Not reported
Meth Code:	H020 - Solvents Recovery
Quantity Tons:	1.8765
Waste Quantity:	450
Quantity Unit:	G
Additional Code 1:	Not reported
Additional Code 2:	Not reported
Additional Code 3:	Not reported
Additional Code 4:	Not reported
Additional Code 5:	Not reported
Shipment Date:	20150717
Creation Date:	2/4/2016 22:15:46
Receipt Date:	20150722

Map ID  
Direction  
Distance  
Elevation

MAP FINDINGS

Site

Database(s)

EDR ID Number  
EPA ID Number

**CUSTOM PIPE & COUPLING INC (Continued)**

**1000415900**

Manifest ID: 014327840JJK  
Trans EPA ID: CAR000175422  
Trans Name: WORLDWIDE RECOVERY SYSTEMS  
Trans 2 EPA ID: Not reported  
Trans 2 Name: Not reported  
TSDF EPA ID: AZR000515924  
Trans Name: YUMA YES INC  
TSDF Alt EPA ID: Not reported  
TSDF Alt Name: Not reported  
Waste Code Description: 223 - Unspecified oil-containing waste  
RCRA Code: Not reported  
Meth Code: H141 - Storage, Bulking, And/Or Transfer Off Site--No Treatment/Reovery (H010-H129) Or (H131-H135)

Quantity Tons: 2.2935  
Waste Quantity: 550  
Quantity Unit: G  
Additional Code 1: Not reported  
Additional Code 2: Not reported  
Additional Code 3: Not reported  
Additional Code 4: Not reported  
Additional Code 5: Not reported

Shipment Date: 20150717  
Creation Date: 2/4/2016 22:15:46  
Receipt Date: 20150722  
Manifest ID: 014327840JJK  
Trans EPA ID: CAR000175422  
Trans Name: WORLDWIDE RECOVERY SYSTEMS  
Trans 2 EPA ID: Not reported  
Trans 2 Name: Not reported  
TSDF EPA ID: AZR000515924  
Trans Name: YUMA YES INC  
TSDF Alt EPA ID: Not reported  
TSDF Alt Name: Not reported  
Waste Code Description: 181 - Other inorganic solid waste Organics  
RCRA Code: Not reported  
Meth Code: H141 - Storage, Bulking, And/Or Transfer Off Site--No Treatment/Reovery (H010-H129) Or (H131-H135)

Quantity Tons: 0.2  
Waste Quantity: 400  
Quantity Unit: P  
Additional Code 1: Not reported  
Additional Code 2: Not reported  
Additional Code 3: Not reported  
Additional Code 4: Not reported  
Additional Code 5: Not reported

**Additional Info:**

Year: 2003  
Gen EPA ID: CAD981380140

Shipment Date: 20031217  
Creation Date: 8/13/2004 7:53:20  
Receipt Date: 20031219  
Manifest ID: 23482309  
Trans EPA ID: CA0000970392  
Trans Name: ENVIRONMENTAL RECOVERY SERVICES INC

Map ID  
Direction  
Distance  
Elevation

MAP FINDINGS

Site

Database(s)

EDR ID Number  
EPA ID Number

**CUSTOM PIPE & COUPLING INC (Continued)**

**1000415900**

Trans 2 EPA ID:	Not reported
Trans 2 Name:	Not reported
TSDF EPA ID:	CAT080033681
Trans Name:	DK ENVIRONMENTAL
TSDF Alt EPA ID:	CAT080033681
TSDF Alt Name:	Not reported
Waste Code Description:	352 - Other organic solids
RCRA Code:	Not reported
Meth Code:	R01 - Recycler
Quantity Tons:	0.5
Waste Quantity:	1000
Quantity Unit:	P
Additional Code 1:	Not reported
Additional Code 2:	Not reported
Additional Code 3:	Not reported
Additional Code 4:	Not reported
Additional Code 5:	Not reported
Shipment Date:	20031217
Creation Date:	8/12/2004 8:09:46
Receipt Date:	20031219
Manifest ID:	23482308
Trans EPA ID:	CA0000970392
Trans Name:	ENVIRONMENTAL RECOVERY SERVICES INC
Trans 2 EPA ID:	Not reported
Trans 2 Name:	Not reported
TSDF EPA ID:	CAT080013352
Trans Name:	DEMENNO KERDOON
TSDF Alt EPA ID:	CAT080013352
TSDF Alt Name:	Not reported
Waste Code Description:	222 - Oil/water separation sludge
RCRA Code:	Not reported
Meth Code:	R01 - Recycler
Quantity Tons:	2.2935
Waste Quantity:	550
Quantity Unit:	G
Additional Code 1:	Not reported
Additional Code 2:	Not reported
Additional Code 3:	Not reported
Additional Code 4:	Not reported
Additional Code 5:	Not reported
Shipment Date:	20031007
Creation Date:	8/20/2004 8:27:39
Receipt Date:	20031010
Manifest ID:	22775249
Trans EPA ID:	CA0000970392
Trans Name:	ENVIRONMENTAL RECOVERY SERVICES INC
Trans 2 EPA ID:	Not reported
Trans 2 Name:	Not reported
TSDF EPA ID:	CAT080013352
Trans Name:	DEMENNO KERDOON
TSDF Alt EPA ID:	CAT080013352
TSDF Alt Name:	Not reported
Waste Code Description:	222 - Oil/water separation sludge
RCRA Code:	Not reported
Meth Code:	R01 - Recycler

Map ID  
Direction  
Distance  
Elevation

MAP FINDINGS

Site

Database(s)

EDR ID Number  
EPA ID Number

**CUSTOM PIPE & COUPLING INC (Continued)**

**1000415900**

Quantity Tons:	2.7522
Waste Quantity:	660
Quantity Unit:	G
Additional Code 1:	Not reported
Additional Code 2:	Not reported
Additional Code 3:	Not reported
Additional Code 4:	Not reported
Additional Code 5:	Not reported
Shipment Date:	20030718
Creation Date:	7/28/2004 10:47:10
Receipt Date:	20030722
Manifest ID:	22861820
Trans EPA ID:	CA0000970392
Trans Name:	Not reported
Trans 2 EPA ID:	Not reported
Trans 2 Name:	Not reported
TSDF EPA ID:	CAT080013352
Trans Name:	Not reported
TSDF Alt EPA ID:	CAT080013352
TSDF Alt Name:	Not reported
Waste Code Description:	222 - Oil/water separation sludge
RCRA Code:	Not reported
Meth Code:	R01 - Recycler
Quantity Tons:	2.18925
Waste Quantity:	525
Quantity Unit:	G
Additional Code 1:	Not reported
Additional Code 2:	Not reported
Additional Code 3:	Not reported
Additional Code 4:	Not reported
Additional Code 5:	Not reported
Shipment Date:	20030718
Creation Date:	7/28/2004 10:45:53
Receipt Date:	20030722
Manifest ID:	22861821
Trans EPA ID:	CA0000970392
Trans Name:	Not reported
Trans 2 EPA ID:	Not reported
Trans 2 Name:	Not reported
TSDF EPA ID:	CAT080033681
Trans Name:	Not reported
TSDF Alt EPA ID:	CAT080033681
TSDF Alt Name:	Not reported
Waste Code Description:	352 - Other organic solids
RCRA Code:	Not reported
Meth Code:	R01 - Recycler
Quantity Tons:	0.45
Waste Quantity:	900
Quantity Unit:	P
Additional Code 1:	Not reported
Additional Code 2:	Not reported
Additional Code 3:	Not reported
Additional Code 4:	Not reported
Additional Code 5:	Not reported

Map ID  
Direction  
Distance  
Elevation

MAP FINDINGS

Site

Database(s)

EDR ID Number  
EPA ID Number

**CUSTOM PIPE & COUPLING INC (Continued)**

**1000415900**

Shipment Date:	20030421
Creation Date:	6/23/2004 9:59:25
Receipt Date:	20030423
Manifest ID:	22496058
Trans EPA ID:	CA0000970392
Trans Name:	Not reported
Trans 2 EPA ID:	Not reported
Trans 2 Name:	Not reported
TSDF EPA ID:	CAT080033681
Trans Name:	Not reported
TSDF Alt EPA ID:	CAT080033681
TSDF Alt Name:	Not reported
Waste Code Description:	352 - Other organic solids
RCRA Code:	Not reported
Meth Code:	R01 - Recycler
Quantity Tons:	0.6
Waste Quantity:	1200
Quantity Unit:	P
Additional Code 1:	Not reported
Additional Code 2:	Not reported
Additional Code 3:	Not reported
Additional Code 4:	Not reported
Additional Code 5:	Not reported
Shipment Date:	20030421
Creation Date:	9/2/2003 18:30:58
Receipt Date:	20030430
Manifest ID:	22496057
Trans EPA ID:	CA0000970392
Trans Name:	Not reported
Trans 2 EPA ID:	Not reported
Trans 2 Name:	Not reported
TSDF EPA ID:	CAT080013352
Trans Name:	Not reported
TSDF Alt EPA ID:	CAT080013352
TSDF Alt Name:	Not reported
Waste Code Description:	222 - Oil/water separation sludge
RCRA Code:	Not reported
Meth Code:	R01 - Recycler
Quantity Tons:	2.2935
Waste Quantity:	550
Quantity Unit:	G
Additional Code 1:	Not reported
Additional Code 2:	Not reported
Additional Code 3:	Not reported
Additional Code 4:	Not reported
Additional Code 5:	Not reported
Shipment Date:	20030207
Creation Date:	5/19/2003 18:32:02
Receipt Date:	20020214
Manifest ID:	22564505
Trans EPA ID:	CA0000970392
Trans Name:	Not reported
Trans 2 EPA ID:	Not reported
Trans 2 Name:	Not reported
TSDF EPA ID:	CAT080013352

Map ID  
Direction  
Distance  
Elevation

MAP FINDINGS

Site

Database(s)

EDR ID Number  
EPA ID Number

**CUSTOM PIPE & COUPLING INC (Continued)**

**1000415900**

Trans Name: Not reported  
TSDF Alt EPA ID: CAT080013352  
TSDF Alt Name: Not reported  
Waste Code Description: 222 - Oil/water separation sludge  
RCRA Code: Not reported  
Meth Code: R01 - Recycler  
Quantity Tons: 2.2935  
Waste Quantity: 550  
Quantity Unit: G  
Additional Code 1: Not reported  
Additional Code 2: Not reported  
Additional Code 3: Not reported  
Additional Code 4: Not reported  
Additional Code 5: Not reported

**Additional Info:**

Year: 1999  
Gen EPA ID: CAD981380140

Shipment Date: 19991228  
Creation Date: 2/28/2000 0:00:00  
Receipt Date: 20000104  
Manifest ID: 98057623  
Trans EPA ID: CAL000159447  
Trans Name: Not reported  
Trans 2 EPA ID: Not reported  
Trans 2 Name: Not reported  
TSDF EPA ID: CAT080025711  
Trans Name: Not reported  
TSDF Alt EPA ID: CAT080025711  
TSDF Alt Name: Not reported  
Waste Code Description: 221 - Waste oil and mixed oil  
RCRA Code: Not reported  
Meth Code: H01 - Transfer Station  
Quantity Tons: 2.394  
Waste Quantity: 630  
Quantity Unit: G  
Additional Code 1: Not reported  
Additional Code 2: Not reported  
Additional Code 3: Not reported  
Additional Code 4: Not reported  
Additional Code 5: Not reported

Shipment Date: 19991116  
Creation Date: 1/19/2000 0:00:00  
Receipt Date: 19991119  
Manifest ID: 98057612  
Trans EPA ID: CAL000159447  
Trans Name: Not reported  
Trans 2 EPA ID: Not reported  
Trans 2 Name: Not reported  
TSDF EPA ID: CAT080025711  
Trans Name: Not reported  
TSDF Alt EPA ID: CAT080025711  
TSDF Alt Name: Not reported  
Waste Code Description: 221 - Waste oil and mixed oil  
RCRA Code: Not reported

Map ID  
Direction  
Distance  
Elevation

MAP FINDINGS

Site

Database(s)

EDR ID Number  
EPA ID Number

**CUSTOM PIPE & COUPLING INC (Continued)**

**1000415900**

Meth Code:	H01 - Transfer Station
Quantity Tons:	2.85
Waste Quantity:	750
Quantity Unit:	G
Additional Code 1:	Not reported
Additional Code 2:	Not reported
Additional Code 3:	Not reported
Additional Code 4:	Not reported
Additional Code 5:	Not reported
Shipment Date:	19990917
Creation Date:	11/16/1999 0:00:00
Receipt Date:	19990921
Manifest ID:	99453254
Trans EPA ID:	CAL000159447
Trans Name:	Not reported
Trans 2 EPA ID:	Not reported
Trans 2 Name:	Not reported
TSDf EPA ID:	CAD028409019
Trans Name:	Not reported
TSDf Alt EPA ID:	CAD028409019
TSDf Alt Name:	Not reported
Waste Code Description:	134 - Aqueous solution with <10% total organic residues
RCRA Code:	Not reported
Meth Code:	T01 - Treatment, Tank
Quantity Tons:	3.948
Waste Quantity:	940
Quantity Unit:	G
Additional Code 1:	Not reported
Additional Code 2:	Not reported
Additional Code 3:	Not reported
Additional Code 4:	Not reported
Additional Code 5:	Not reported
Shipment Date:	19990907
Creation Date:	10/26/1999 0:00:00
Receipt Date:	19990910
Manifest ID:	99453246
Trans EPA ID:	CAL000159447
Trans Name:	Not reported
Trans 2 EPA ID:	Not reported
Trans 2 Name:	Not reported
TSDf EPA ID:	CAT080025711
Trans Name:	Not reported
TSDf Alt EPA ID:	Not reported
TSDf Alt Name:	Not reported
Waste Code Description:	221 - Waste oil and mixed oil
RCRA Code:	Not reported
Meth Code:	H01 - Transfer Station
Quantity Tons:	2.356
Waste Quantity:	620
Quantity Unit:	G
Additional Code 1:	Not reported
Additional Code 2:	Not reported
Additional Code 3:	Not reported
Additional Code 4:	Not reported
Additional Code 5:	Not reported

Map ID  
Direction  
Distance  
Elevation

MAP FINDINGS

Site

Database(s)

EDR ID Number  
EPA ID Number

**CUSTOM PIPE & COUPLING INC (Continued)**

**1000415900**

Shipment Date: 19990902  
Creation Date: 10/26/1999 0:00:00  
Receipt Date: 19990904  
Manifest ID: 99453243  
Trans EPA ID: CAL000159447  
Trans Name: Not reported  
Trans 2 EPA ID: Not reported  
Trans 2 Name: Not reported  
TSDF EPA ID: CAT080025711  
Trans Name: Not reported  
TSDF Alt EPA ID: Not reported  
TSDF Alt Name: Not reported  
Waste Code Description: 221 - Waste oil and mixed oil  
RCRA Code: Not reported  
Meth Code: H01 - Transfer Station  
Quantity Tons: 3.99  
Waste Quantity: 1050  
Quantity Unit: G  
Additional Code 1: Not reported  
Additional Code 2: Not reported  
Additional Code 3: Not reported  
Additional Code 4: Not reported  
Additional Code 5: Not reported

Shipment Date: 19990805  
Creation Date: 9/23/1999 0:00:00  
Receipt Date: 19990809  
Manifest ID: 99453215  
Trans EPA ID: CAL000159947  
Trans Name: Not reported  
Trans 2 EPA ID: Not reported  
Trans 2 Name: Not reported  
TSDF EPA ID: CAT080025711  
Trans Name: Not reported  
TSDF Alt EPA ID: CAT080025711  
TSDF Alt Name: Not reported  
Waste Code Description: 221 - Waste oil and mixed oil  
RCRA Code: Not reported  
Meth Code: H01 - Transfer Station  
Quantity Tons: 3.42  
Waste Quantity: 900  
Quantity Unit: G  
Additional Code 1: Not reported  
Additional Code 2: Not reported  
Additional Code 3: Not reported  
Additional Code 4: Not reported  
Additional Code 5: Not reported

Shipment Date: 19990527  
Creation Date: 7/30/1999 0:00:00  
Receipt Date: 19990604  
Manifest ID: 98057977  
Trans EPA ID: CAL000159447  
Trans Name: Not reported  
Trans 2 EPA ID: Not reported  
Trans 2 Name: Not reported  
TSDF EPA ID: CAT080025711



Map ID  
Direction  
Distance  
Elevation

MAP FINDINGS

Site

Database(s)

EDR ID Number  
EPA ID Number

**CUSTOM PIPE & COUPLING INC (Continued)**

**1000415900**

Trans Name: Not reported  
TSDF Alt EPA ID: Not reported  
TSDF Alt Name: Not reported  
Waste Code Description: 221 - Waste oil and mixed oil  
RCRA Code: Not reported  
Meth Code: H01 - Transfer Station  
Quantity Tons: 1.9  
Waste Quantity: 500  
Quantity Unit: G  
Additional Code 1: Not reported  
Additional Code 2: Not reported  
Additional Code 3: Not reported  
Additional Code 4: Not reported  
Additional Code 5: Not reported

Shipment Date: 19990526  
Creation Date: 7/13/1999 0:00:00  
Receipt Date: 19990526  
Manifest ID: 98057985  
Trans EPA ID: CAL000159447  
Trans Name: Not reported  
Trans 2 EPA ID: Not reported  
Trans 2 Name: Not reported  
TSDF EPA ID: CAT080025711  
Trans Name: Not reported  
TSDF Alt EPA ID: Not reported  
TSDF Alt Name: Not reported  
Waste Code Description: 221 - Waste oil and mixed oil  
RCRA Code: Not reported  
Meth Code: H01 - Transfer Station  
Quantity Tons: 4.712  
Waste Quantity: 1240  
Quantity Unit: G  
Additional Code 1: Not reported  
Additional Code 2: Not reported  
Additional Code 3: Not reported  
Additional Code 4: Not reported  
Additional Code 5: Not reported

Shipment Date: 19990308  
Creation Date: 5/17/1999 0:00:00  
Receipt Date: 19990311  
Manifest ID: 98057882  
Trans EPA ID: CAL000159447  
Trans Name: Not reported  
Trans 2 EPA ID: Not reported  
Trans 2 Name: Not reported  
TSDF EPA ID: CAT080025711  
Trans Name: Not reported  
TSDF Alt EPA ID: CAT080025711  
TSDF Alt Name: Not reported  
Waste Code Description: 221 - Waste oil and mixed oil  
RCRA Code: Not reported  
Meth Code: R01 - Recycler  
Quantity Tons: 3.42  
Waste Quantity: 900  
Quantity Unit: G

Map ID  
Direction  
Distance  
Elevation

MAP FINDINGS

Site

Database(s)

EDR ID Number  
EPA ID Number

**CUSTOM PIPE & COUPLING INC (Continued)**

**1000415900**

Additional Code 1: Not reported  
Additional Code 2: Not reported  
Additional Code 3: Not reported  
Additional Code 4: Not reported  
Additional Code 5: Not reported

Additional Info:

Year: 1997  
Gen EPA ID: CAD981380140

Shipment Date: 19971205  
Creation Date: 3/31/1998 0:00:00  
Receipt Date: 19971210  
Manifest ID: 96887035  
Trans EPA ID: CAL000159447  
Trans Name: Not reported  
Trans 2 EPA ID: Not reported  
Trans 2 Name: Not reported  
TSDF EPA ID: CAD089446710  
Trans Name: Not reported  
TSDF Alt EPA ID: CAD089446710  
TSDF Alt Name: Not reported  
Waste Code Description: 221 - Waste oil and mixed oil  
RCRA Code: Not reported  
Meth Code: H01 - Transfer Station  
Quantity Tons: 0.75  
Waste Quantity: 1500  
Quantity Unit: P  
Additional Code 1: Not reported  
Additional Code 2: Not reported  
Additional Code 3: Not reported  
Additional Code 4: Not reported  
Additional Code 5: Not reported

Shipment Date: 19971204  
Creation Date: 7/23/1998 0:00:00  
Receipt Date: 19971209  
Manifest ID: 96887034  
Trans EPA ID: CAL000158447  
Trans Name: Not reported  
Trans 2 EPA ID: Not reported  
Trans 2 Name: Not reported  
TSDF EPA ID: CAT080025711  
Trans Name: Not reported  
TSDF Alt EPA ID: CAT080025711  
TSDF Alt Name: Not reported  
Waste Code Description: 221 - Waste oil and mixed oil  
RCRA Code: Not reported  
Meth Code: R01 - Recycler  
Quantity Tons: 2.584  
Waste Quantity: 680  
Quantity Unit: G  
Additional Code 1: Not reported  
Additional Code 2: Not reported  
Additional Code 3: Not reported  
Additional Code 4: Not reported  
Additional Code 5: Not reported

Map ID  
Direction  
Distance  
Elevation

MAP FINDINGS

Site

Database(s)

EDR ID Number  
EPA ID Number

**CUSTOM PIPE & COUPLING INC (Continued)**

**1000415900**

Shipment Date: 19971024  
Creation Date: 7/23/1998 0:00:00  
Receipt Date: 19971028  
Manifest ID: 96886946  
Trans EPA ID: CAL000159447  
Trans Name: Not reported  
Trans 2 EPA ID: Not reported  
Trans 2 Name: Not reported  
TSDF EPA ID: CAD089446710  
Trans Name: Not reported  
TSDF Alt EPA ID: CAD089446710  
TSDF Alt Name: Not reported  
Waste Code Description: 352 - Other organic solids  
RCRA Code: Not reported  
Meth Code: H01 - Transfer Station  
Quantity Tons: 1  
Waste Quantity: 2000  
Quantity Unit: P  
Additional Code 1: Not reported  
Additional Code 2: Not reported  
Additional Code 3: Not reported  
Additional Code 4: Not reported  
Additional Code 5: Not reported

Shipment Date: 19971024  
Creation Date: 7/23/1998 0:00:00  
Receipt Date: 19971028  
Manifest ID: 96886946  
Trans EPA ID: CAL000159447  
Trans Name: Not reported  
Trans 2 EPA ID: Not reported  
Trans 2 Name: Not reported  
TSDF EPA ID: CAD089446710  
Trans Name: Not reported  
TSDF Alt EPA ID: CAD089446710  
TSDF Alt Name: Not reported  
Waste Code Description: 352 - Other organic solids  
RCRA Code: Not reported  
Meth Code: H01 - Transfer Station  
Quantity Tons: 0.75  
Waste Quantity: 1500  
Quantity Unit: P  
Additional Code 1: Not reported  
Additional Code 2: Not reported  
Additional Code 3: Not reported  
Additional Code 4: Not reported  
Additional Code 5: Not reported

Shipment Date: 19971024  
Creation Date: 7/23/1998 0:00:00  
Receipt Date: 19971103  
Manifest ID: 96886945  
Trans EPA ID: CAL000159447  
Trans Name: Not reported  
Trans 2 EPA ID: Not reported  
Trans 2 Name: Not reported  
TSDF EPA ID: CAT080025711

Map ID  
Direction  
Distance  
Elevation

MAP FINDINGS

Site

Database(s)

EDR ID Number  
EPA ID Number

**CUSTOM PIPE & COUPLING INC (Continued)**

**1000415900**

Trans Name: Not reported  
TSDF Alt EPA ID: CAT080025711  
TSDF Alt Name: Not reported  
Waste Code Description: 221 - Waste oil and mixed oil  
RCRA Code: Not reported  
Meth Code: R01 - Recycler  
Quantity Tons: 2.052  
Waste Quantity: 540  
Quantity Unit: G  
Additional Code 1: Not reported  
Additional Code 2: Not reported  
Additional Code 3: Not reported  
Additional Code 4: Not reported  
Additional Code 5: Not reported

Shipment Date: 19970922  
Creation Date: 3/18/1998 0:00:00  
Receipt Date: 19970924  
Manifest ID: 95483137  
Trans EPA ID: CAL000159447  
Trans Name: Not reported  
Trans 2 EPA ID: Not reported  
Trans 2 Name: Not reported  
TSDF EPA ID: CAT080025711  
Trans Name: Not reported  
TSDF Alt EPA ID: Not reported  
TSDF Alt Name: Not reported  
Waste Code Description: 221 - Waste oil and mixed oil  
RCRA Code: Not reported  
Meth Code: - Not reported  
Quantity Tons: 1.71  
Waste Quantity: 450  
Quantity Unit: G  
Additional Code 1: Not reported  
Additional Code 2: Not reported  
Additional Code 3: Not reported  
Additional Code 4: Not reported  
Additional Code 5: Not reported

Shipment Date: 19970808  
Creation Date: 7/23/1998 0:00:00  
Receipt Date: 19970811  
Manifest ID: 96886874  
Trans EPA ID: CAL000159447  
Trans Name: Not reported  
Trans 2 EPA ID: Not reported  
Trans 2 Name: Not reported  
TSDF EPA ID: CAT080025711  
Trans Name: Not reported  
TSDF Alt EPA ID: CAT080025711  
TSDF Alt Name: Not reported  
Waste Code Description: - Not reported  
RCRA Code: Not reported  
Meth Code: - Not reported  
Quantity Tons: 1.251  
Waste Quantity: 300  
Quantity Unit: G

Map ID  
Direction  
Distance  
Elevation

MAP FINDINGS

Site

Database(s)

EDR ID Number  
EPA ID Number

**CUSTOM PIPE & COUPLING INC (Continued)**

**1000415900**

Additional Code 1:	Not reported
Additional Code 2:	Not reported
Additional Code 3:	Not reported
Additional Code 4:	Not reported
Additional Code 5:	Not reported
Shipment Date:	19970808
Creation Date:	7/23/1998 0:00:00
Receipt Date:	19970811
Manifest ID:	96886874
Trans EPA ID:	CAL000159447
Trans Name:	Not reported
Trans 2 EPA ID:	Not reported
Trans 2 Name:	Not reported
TSDF EPA ID:	CAT080025711
Trans Name:	Not reported
TSDF Alt EPA ID:	CAT080025711
TSDF Alt Name:	Not reported
Waste Code Description:	221 - Waste oil and mixed oil
RCRA Code:	Not reported
Meth Code:	R01 - Recycler
Quantity Tons:	1.197
Waste Quantity:	315
Quantity Unit:	G
Additional Code 1:	Not reported
Additional Code 2:	Not reported
Additional Code 3:	Not reported
Additional Code 4:	Not reported
Additional Code 5:	Not reported
Shipment Date:	19970701
Creation Date:	12/4/1997 0:00:00
Receipt Date:	19970701
Manifest ID:	96886921
Trans EPA ID:	CAL000159447
Trans Name:	Not reported
Trans 2 EPA ID:	Not reported
Trans 2 Name:	Not reported
TSDF EPA ID:	CAD089446710
Trans Name:	Not reported
TSDF Alt EPA ID:	Not reported
TSDF Alt Name:	Not reported
Waste Code Description:	491 - Unspecified sludge waste
RCRA Code:	Not reported
Meth Code:	H01 - Transfer Station
Quantity Tons:	0.25
Waste Quantity:	500
Quantity Unit:	P
Additional Code 1:	Not reported
Additional Code 2:	Not reported
Additional Code 3:	Not reported
Additional Code 4:	Not reported
Additional Code 5:	Not reported
Shipment Date:	19970701
Creation Date:	12/4/1997 0:00:00
Receipt Date:	19970701

Map ID  
Direction  
Distance  
Elevation

MAP FINDINGS

Site

Database(s)

EDR ID Number  
EPA ID Number

**CUSTOM PIPE & COUPLING INC (Continued)**

**1000415900**

Manifest ID: 96886920  
Trans EPA ID: CAL000159447  
Trans Name: Not reported  
Trans 2 EPA ID: Not reported  
Trans 2 Name: Not reported  
TSDF EPA ID: CAD089446710  
Trans Name: Not reported  
TSDF Alt EPA ID: Not reported  
TSDF Alt Name: Not reported  
Waste Code Description: 352 - Other organic solids  
RCRA Code: Not reported  
Meth Code: H01 - Transfer Station  
Quantity Tons: 0.25  
Waste Quantity: 500  
Quantity Unit: P  
Additional Code 1: Not reported  
Additional Code 2: Not reported  
Additional Code 3: Not reported  
Additional Code 4: Not reported  
Additional Code 5: Not reported

**Additional Info:**

Year: 2005  
Gen EPA ID: CAD981380140

Shipment Date: 20051222  
Creation Date: 3/22/2006 18:32:45  
Receipt Date: 20051227  
Manifest ID: 24793742  
Trans EPA ID: CAL000827879  
Trans Name: AMBERWICK CORPORATION  
Trans 2 EPA ID: Not reported  
Trans 2 Name: Not reported  
TSDF EPA ID: CAD981696420  
Trans Name: EVERGREEN  
TSDF Alt EPA ID: CAD981696420  
TSDF Alt Name: Not reported  
Waste Code Description: 223 - Unspecified oil-containing waste  
RCRA Code: Not reported  
Meth Code: H01 - Transfer Station  
Quantity Tons: 3.06495  
Waste Quantity: 735  
Quantity Unit: G  
Additional Code 1: Not reported  
Additional Code 2: Not reported  
Additional Code 3: Not reported  
Additional Code 4: Not reported  
Additional Code 5: Not reported

Shipment Date: 20051016  
Creation Date: 6/29/2007 18:30:27  
Receipt Date: 20061026  
Manifest ID: 002259769JJK  
Trans EPA ID: CAL000278554  
Trans Name: INTERSTATE PUMPING COMPANY  
Trans 2 EPA ID: CAD980585293  
Trans 2 Name: INDUSTRIAL WASTE UTILIZATION

Map ID  
Direction  
Distance  
Elevation

MAP FINDINGS

Site

Database(s)

EDR ID Number  
EPA ID Number

**CUSTOM PIPE & COUPLING INC (Continued)**

**1000415900**

TSDF EPA ID:	AZR000501510
Trans Name:	AA SYDCOL LLC
TSDF Alt EPA ID:	Not reported
TSDF Alt Name:	Not reported
Waste Code Description:	223 - Unspecified oil-containing waste
RCRA Code:	Not reported
Meth Code:	H141 - Storage, Bulking, And/Or Transfer Off Site--No Treatment/Reovery (H010-H129) Or (H131-H135)
Quantity Tons:	1.4178
Waste Quantity:	340
Quantity Unit:	G
Additional Code 1:	Not reported
Additional Code 2:	Not reported
Additional Code 3:	Not reported
Additional Code 4:	Not reported
Additional Code 5:	Not reported
Shipment Date:	20050603
Creation Date:	9/15/2005 18:32:02
Receipt Date:	20050609
Manifest ID:	24512854
Trans EPA ID:	CA0000970392
Trans Name:	ENVIRONMENTAL RECOVERY SERVICES INC
Trans 2 EPA ID:	Not reported
Trans 2 Name:	Not reported
TSDF EPA ID:	CAT080013352
Trans Name:	DEMENNO KERDOON
TSDF Alt EPA ID:	CAT080013352
TSDF Alt Name:	Not reported
Waste Code Description:	223 - Unspecified oil-containing waste
RCRA Code:	Not reported
Meth Code:	R01 - Recycler
Quantity Tons:	2.2935
Waste Quantity:	550
Quantity Unit:	G
Additional Code 1:	Not reported
Additional Code 2:	Not reported
Additional Code 3:	Not reported
Additional Code 4:	Not reported
Additional Code 5:	Not reported
Shipment Date:	20050603
Creation Date:	9/15/2005 18:32:02
Receipt Date:	20050607
Manifest ID:	24512855
Trans EPA ID:	CA0000970392
Trans Name:	ENVIRONMENTAL RECOVERY SERVICES INC
Trans 2 EPA ID:	Not reported
Trans 2 Name:	Not reported
TSDF EPA ID:	CAT080033681
Trans Name:	DK ENVIRONMENTAL
TSDF Alt EPA ID:	CAT080033681
TSDF Alt Name:	Not reported
Waste Code Description:	352 - Other organic solids
RCRA Code:	Not reported
Meth Code:	R01 - Recycler
Quantity Tons:	0.4

Map ID  
Direction  
Distance  
Elevation

MAP FINDINGS

Site

Database(s)

EDR ID Number  
EPA ID Number

**CUSTOM PIPE & COUPLING INC (Continued)**

**1000415900**

Waste Quantity:	800
Quantity Unit:	P
Additional Code 1:	Not reported
Additional Code 2:	Not reported
Additional Code 3:	Not reported
Additional Code 4:	Not reported
Additional Code 5:	Not reported
Shipment Date:	20050413
Creation Date:	7/28/2005 18:30:54
Receipt Date:	20050418
Manifest ID:	24403014
Trans EPA ID:	CA0000970392
Trans Name:	ENVIRONMENTAL RECOVERY SERVICES INC
Trans 2 EPA ID:	Not reported
Trans 2 Name:	Not reported
TSD EPA ID:	CAT080013352
Trans Name:	DEMENNO KERDOON
TSD EPA ID:	CAT080013352
TSD Name:	Not reported
Waste Code Description:	223 - Unspecified oil-containing waste
RCRA Code:	NONE
Meth Code:	R01 - Recycler
Quantity Tons:	1.14675
Waste Quantity:	275
Quantity Unit:	G
Additional Code 1:	Not reported
Additional Code 2:	Not reported
Additional Code 3:	Not reported
Additional Code 4:	Not reported
Additional Code 5:	Not reported
Shipment Date:	20050207
Creation Date:	5/29/2005 18:30:53
Receipt Date:	20050209
Manifest ID:	24401213
Trans EPA ID:	CA0000970392
Trans Name:	ENVIRONMENTAL RECOVERY SERVICES INC
Trans 2 EPA ID:	Not reported
Trans 2 Name:	Not reported
TSD EPA ID:	CAT080033681
Trans Name:	DK ENVIRONMENTAL
TSD EPA ID:	CAT080033681
TSD Name:	Not reported
Waste Code Description:	352 - Other organic solids
RCRA Code:	NONE
Meth Code:	R01 - Recycler
Quantity Tons:	0.75
Waste Quantity:	1500
Quantity Unit:	P
Additional Code 1:	Not reported
Additional Code 2:	Not reported
Additional Code 3:	Not reported
Additional Code 4:	Not reported
Additional Code 5:	Not reported
Shipment Date:	20050207



Map ID  
Direction  
Distance  
Elevation

MAP FINDINGS

Site

Database(s)

EDR ID Number  
EPA ID Number

**CUSTOM PIPE & COUPLING INC (Continued)**

**1000415900**

Creation Date: 4/29/2005 11:28:07  
Receipt Date: 20050214  
Manifest ID: 24401212  
Trans EPA ID: CA0000970392  
Trans Name: ENVIRONMENTAL RECOVERY SERVICES INC  
Trans 2 EPA ID: Not reported  
Trans 2 Name: Not reported  
TSDF EPA ID: CAT080013352  
Trans Name: DEMENNO KERDOON  
TSDF Alt EPA ID: CAT080013352  
TSDF Alt Name: Not reported  
Waste Code Description: 223 - Unspecified oil-containing waste  
RCRA Code: NONE  
Meth Code: R01 - Recycler  
Quantity Tons: 1.14675  
Waste Quantity: 275  
Quantity Unit: G  
Additional Code 1: Not reported  
Additional Code 2: Not reported  
Additional Code 3: Not reported  
Additional Code 4: Not reported  
Additional Code 5: Not reported

Shipment Date: 20050131  
Creation Date: 4/29/2005 8:38:49  
Receipt Date: 20050207  
Manifest ID: 24401075  
Trans EPA ID: CA0000970392  
Trans Name: ENVIRONMENTAL RECOVERY SERVICES INC  
Trans 2 EPA ID: Not reported  
Trans 2 Name: Not reported  
TSDF EPA ID: CAT080013352  
Trans Name: DEMENNO KERDOON  
TSDF Alt EPA ID: CAT080013352  
TSDF Alt Name: Not reported  
Waste Code Description: 223 - Unspecified oil-containing waste  
RCRA Code: NONE  
Meth Code: R01 - Recycler  
Quantity Tons: 2.2935  
Waste Quantity: 550  
Quantity Unit: G  
Additional Code 1: Not reported  
Additional Code 2: Not reported  
Additional Code 3: Not reported  
Additional Code 4: Not reported  
Additional Code 5: Not reported

Additional Info:  
Year: 2002  
Gen EPA ID: CAD981380140

Shipment Date: 20021023  
Creation Date: 2/25/2003 18:31:38  
Receipt Date: 20021031  
Manifest ID: 22136196  
Trans EPA ID: CA0000970392  
Trans Name: Not reported

Map ID  
Direction  
Distance  
Elevation

MAP FINDINGS

Site

Database(s)

EDR ID Number  
EPA ID Number

**CUSTOM PIPE & COUPLING INC (Continued)**

**1000415900**

Trans 2 EPA ID: Not reported  
Trans 2 Name: Not reported  
TSDF EPA ID: CAT080013352  
Trans Name: Not reported  
TSDF Alt EPA ID: Not reported  
TSDF Alt Name: Not reported  
Waste Code Description: 222 - Oil/water separation sludge  
RCRA Code: Not reported  
Meth Code: R01 - Recycler  
Quantity Tons: 2.2935  
Waste Quantity: 550  
Quantity Unit: G  
Additional Code 1: Not reported  
Additional Code 2: Not reported  
Additional Code 3: Not reported  
Additional Code 4: Not reported  
Additional Code 5: Not reported

Shipment Date: 20020820  
Creation Date: 1/27/2003 18:32:25  
Receipt Date: 20020822  
Manifest ID: 21773614  
Trans EPA ID: CA0000970392  
Trans Name: Not reported  
Trans 2 EPA ID: Not reported  
Trans 2 Name: Not reported  
TSDF EPA ID: CAT080033681  
Trans Name: Not reported  
TSDF Alt EPA ID: Not reported  
TSDF Alt Name: Not reported  
Waste Code Description: 352 - Other organic solids  
RCRA Code: Not reported  
Meth Code: R01 - Recycler  
Quantity Tons: 0.5  
Waste Quantity: 1000  
Quantity Unit: P  
Additional Code 1: Not reported  
Additional Code 2: Not reported  
Additional Code 3: Not reported  
Additional Code 4: Not reported  
Additional Code 5: Not reported

Shipment Date: 20020820  
Creation Date: 1/27/2003 18:33:26  
Receipt Date: 20020823  
Manifest ID: 21773613  
Trans EPA ID: CA0000970392  
Trans Name: Not reported  
Trans 2 EPA ID: Not reported  
Trans 2 Name: Not reported  
TSDF EPA ID: CAT080013352  
Trans Name: Not reported  
TSDF Alt EPA ID: Not reported  
TSDF Alt Name: Not reported  
Waste Code Description: 222 - Oil/water separation sludge  
RCRA Code: Not reported  
Meth Code: R01 - Recycler

Map ID  
Direction  
Distance  
Elevation

MAP FINDINGS

Site

Database(s)

EDR ID Number  
EPA ID Number

**CUSTOM PIPE & COUPLING INC (Continued)**

**1000415900**

Quantity Tons:	1.14675
Waste Quantity:	275
Quantity Unit:	G
Additional Code 1:	Not reported
Additional Code 2:	Not reported
Additional Code 3:	Not reported
Additional Code 4:	Not reported
Additional Code 5:	Not reported
Shipment Date:	20020711
Creation Date:	3/13/2003 18:31:17
Receipt Date:	20020722
Manifest ID:	21923863
Trans EPA ID:	CA0000970392
Trans Name:	Not reported
Trans 2 EPA ID:	Not reported
Trans 2 Name:	Not reported
TSDF EPA ID:	CAT080013352
Trans Name:	Not reported
TSDF Alt EPA ID:	Not reported
TSDF Alt Name:	Not reported
Waste Code Description:	222 - Oil/water separation sludge
RCRA Code:	Not reported
Meth Code:	R01 - Recycler
Quantity Tons:	2.2935
Waste Quantity:	550
Quantity Unit:	G
Additional Code 1:	Not reported
Additional Code 2:	Not reported
Additional Code 3:	Not reported
Additional Code 4:	Not reported
Additional Code 5:	Not reported
Shipment Date:	20020429
Creation Date:	7/29/2002 18:40:54
Receipt Date:	20020514
Manifest ID:	21623792
Trans EPA ID:	CA0000970392
Trans Name:	Not reported
Trans 2 EPA ID:	Not reported
Trans 2 Name:	Not reported
TSDF EPA ID:	CAT080013352
Trans Name:	Not reported
TSDF Alt EPA ID:	Not reported
TSDF Alt Name:	Not reported
Waste Code Description:	222 - Oil/water separation sludge
RCRA Code:	Not reported
Meth Code:	R01 - Recycler
Quantity Tons:	1.14675
Waste Quantity:	275
Quantity Unit:	G
Additional Code 1:	Not reported
Additional Code 2:	Not reported
Additional Code 3:	Not reported
Additional Code 4:	Not reported
Additional Code 5:	Not reported

Map ID  
Direction  
Distance  
Elevation

MAP FINDINGS

Site

Database(s)

EDR ID Number  
EPA ID Number

**CUSTOM PIPE & COUPLING INC (Continued)**

**1000415900**

Shipment Date: 20020225  
Creation Date: 7/22/2002 18:31:22  
Receipt Date: 20020301  
Manifest ID: 21522082  
Trans EPA ID: CA0000970392  
Trans Name: Not reported  
Trans 2 EPA ID: Not reported  
Trans 2 Name: Not reported  
TSDF EPA ID: CAT080013352  
Trans Name: Not reported  
TSDF Alt EPA ID: Not reported  
TSDF Alt Name: Not reported  
Waste Code Description: 222 - Oil/water separation sludge  
RCRA Code: Not reported  
Meth Code: R01 - Recycler  
Quantity Tons: 1.14675  
Waste Quantity: 275  
Quantity Unit: G  
Additional Code 1: Not reported  
Additional Code 2: Not reported  
Additional Code 3: Not reported  
Additional Code 4: Not reported  
Additional Code 5: Not reported

Shipment Date: 20020225  
Creation Date: 7/25/2002 18:31:53  
Receipt Date: 20020228  
Manifest ID: 21522083  
Trans EPA ID: CA0000970392  
Trans Name: Not reported  
Trans 2 EPA ID: Not reported  
Trans 2 Name: Not reported  
TSDF EPA ID: CAT080033681  
Trans Name: Not reported  
TSDF Alt EPA ID: Not reported  
TSDF Alt Name: Not reported  
Waste Code Description: 352 - Other organic solids  
RCRA Code: Not reported  
Meth Code: R01 - Recycler  
Quantity Tons: 0.65  
Waste Quantity: 1300  
Quantity Unit: P  
Additional Code 1: Not reported  
Additional Code 2: Not reported  
Additional Code 3: Not reported  
Additional Code 4: Not reported  
Additional Code 5: Not reported

Shipment Date: 20020104  
Creation Date: 3/7/2002 0:00:00  
Receipt Date: 20020114  
Manifest ID: 21680445  
Trans EPA ID: CA0000970392  
Trans Name: Not reported  
Trans 2 EPA ID: Not reported  
Trans 2 Name: Not reported  
TSDF EPA ID: CAT080013352

Map ID  
Direction  
Distance  
Elevation

MAP FINDINGS

Site

Database(s)

EDR ID Number  
EPA ID Number

**CUSTOM PIPE & COUPLING INC (Continued)**

**1000415900**

Trans Name: Not reported  
TSDF Alt EPA ID: CAT080013352  
TSDF Alt Name: Not reported  
Waste Code Description: 222 - Oil/water separation sludge  
RCRA Code: Not reported  
Meth Code: R01 - Recycler  
Quantity Tons: 1.5637  
Waste Quantity: 375  
Quantity Unit: G  
Additional Code 1: Not reported  
Additional Code 2: Not reported  
Additional Code 3: Not reported  
Additional Code 4: Not reported  
Additional Code 5: Not reported

**Additional Info:**

Year: 2016  
Gen EPA ID: CAD981380140

Shipment Date: 20151117  
Creation Date: 5/23/2016 18:30:23  
Receipt Date: 20151119  
Manifest ID: 014563642JJK  
Trans EPA ID: CAR000175422  
Trans Name: WORLDWIDE RECOVERY SYSTEMS  
Trans 2 EPA ID: Not reported  
Trans 2 Name: Not reported  
TSDF EPA ID: AZR000515924  
Trans Name: YUMA YES INC  
TSDF Alt EPA ID: Not reported  
TSDF Alt Name: Not reported  
Waste Code Description: 352 - Other organic solids  
RCRA Code: Not reported  
Meth Code: H141 - Storage, Bulking, And/Or Transfer Off Site--No  
Treatment/Reovery (H010-H129) Or (H131-H135)  
Quantity Tons: 0.35  
Waste Quantity: 700  
Quantity Unit: P  
Additional Code 1: Not reported  
Additional Code 2: Not reported  
Additional Code 3: Not reported  
Additional Code 4: Not reported  
Additional Code 5: Not reported

Shipment Date: 20151117  
Creation Date: 5/23/2016 18:30:23  
Receipt Date: 20151119  
Manifest ID: 014563642JJK  
Trans EPA ID: CAR000175422  
Trans Name: WORLDWIDE RECOVERY SYSTEMS  
Trans 2 EPA ID: Not reported  
Trans 2 Name: Not reported  
TSDF EPA ID: AZR000515924  
Trans Name: YUMA YES INC  
TSDF Alt EPA ID: Not reported  
TSDF Alt Name: Not reported  
Waste Code Description: 181 - Other inorganic solid waste Organics

Map ID  
Direction  
Distance  
Elevation

MAP FINDINGS

Site

Database(s)

EDR ID Number  
EPA ID Number

**CUSTOM PIPE & COUPLING INC (Continued)**

**1000415900**

RCRA Code:	Not reported
Meth Code:	H141 - Storage, Bulking, And/Or Transfer Off Site--No Treatment/Reovery (H010-H129) Or (H131-H135)
Quantity Tons:	0.2
Waste Quantity:	400
Quantity Unit:	P
Additional Code 1:	Not reported
Additional Code 2:	Not reported
Additional Code 3:	Not reported
Additional Code 4:	Not reported
Additional Code 5:	Not reported
Shipment Date:	20151117
Creation Date:	5/23/2016 18:30:23
Receipt Date:	20151119
Manifest ID:	014563642JJK
Trans EPA ID:	CAR000175422
Trans Name:	WORLDWIDE RECOVERY SYSTEMS
Trans 2 EPA ID:	Not reported
Trans 2 Name:	Not reported
TSDf EPA ID:	AZR000515924
Trans Name:	YUMA YES INC
TSDf Alt EPA ID:	Not reported
TSDf Alt Name:	Not reported
Waste Code Description:	223 - Unspecified oil-containing waste
RCRA Code:	Not reported
Meth Code:	H141 - Storage, Bulking, And/Or Transfer Off Site--No Treatment/Reovery (H010-H129) Or (H131-H135)
Quantity Tons:	1.1259
Waste Quantity:	270
Quantity Unit:	G
Additional Code 1:	Not reported
Additional Code 2:	Not reported
Additional Code 3:	Not reported
Additional Code 4:	Not reported
Additional Code 5:	Not reported
Shipment Date:	20150929
Creation Date:	2/26/2016 22:15:47
Receipt Date:	20151006
Manifest ID:	014988282JJK
Trans EPA ID:	CAR000175422
Trans Name:	WORLDWIDE RECOVERY SYSTEMS
Trans 2 EPA ID:	Not reported
Trans 2 Name:	Not reported
TSDf EPA ID:	AZR000515924
Trans Name:	YUMA YES INC
TSDf Alt EPA ID:	Not reported
TSDf Alt Name:	Not reported
Waste Code Description:	352 - Other organic solids
RCRA Code:	Not reported
Meth Code:	H141 - Storage, Bulking, And/Or Transfer Off Site--No Treatment/Reovery (H010-H129) Or (H131-H135)
Quantity Tons:	0.125
Waste Quantity:	250
Quantity Unit:	P
Additional Code 1:	Not reported

Map ID  
Direction  
Distance  
Elevation

MAP FINDINGS

Site

Database(s)

EDR ID Number  
EPA ID Number

**CUSTOM PIPE & COUPLING INC (Continued)**

**1000415900**

Additional Code 2:	Not reported
Additional Code 3:	Not reported
Additional Code 4:	Not reported
Additional Code 5:	Not reported
Shipment Date:	20150929
Creation Date:	2/26/2016 22:15:47
Receipt Date:	20151006
Manifest ID:	014988282JJK
Trans EPA ID:	CAR000175422
Trans Name:	WORLDWIDE RECOVERY SYSTEMS
Trans 2 EPA ID:	Not reported
Trans 2 Name:	Not reported
TSDf EPA ID:	AZR000515924
Trans Name:	YUMA YES INC
TSDf Alt EPA ID:	Not reported
TSDf Alt Name:	Not reported
Waste Code Description:	223 - Unspecified oil-containing waste
RCRA Code:	Not reported
Meth Code:	H141 - Storage, Bulking, And/Or Transfer Off Site--No Treatment/Reovery (H010-H129) Or (H131-H135)
Quantity Tons:	2.2935
Waste Quantity:	550
Quantity Unit:	G
Additional Code 1:	Not reported
Additional Code 2:	Not reported
Additional Code 3:	Not reported
Additional Code 4:	Not reported
Additional Code 5:	Not reported
Shipment Date:	20150929
Creation Date:	2/26/2016 22:15:47
Receipt Date:	20151006
Manifest ID:	014988282JJK
Trans EPA ID:	CAR000175422
Trans Name:	WORLDWIDE RECOVERY SYSTEMS
Trans 2 EPA ID:	Not reported
Trans 2 Name:	Not reported
TSDf EPA ID:	AZR000515924
Trans Name:	YUMA YES INC
TSDf Alt EPA ID:	Not reported
TSDf Alt Name:	Not reported
Waste Code Description:	181 - Other inorganic solid waste Organics
RCRA Code:	Not reported
Meth Code:	H141 - Storage, Bulking, And/Or Transfer Off Site--No Treatment/Reovery (H010-H129) Or (H131-H135)
Quantity Tons:	0.1
Waste Quantity:	200
Quantity Unit:	P
Additional Code 1:	Not reported
Additional Code 2:	Not reported
Additional Code 3:	Not reported
Additional Code 4:	Not reported
Additional Code 5:	Not reported
Shipment Date:	20150826
Creation Date:	2/10/2016 22:15:22

Map ID  
Direction  
Distance  
Elevation

MAP FINDINGS

Site

Database(s)

EDR ID Number  
EPA ID Number

**CUSTOM PIPE & COUPLING INC (Continued)**

**1000415900**

Receipt Date: 20150831  
Manifest ID: 014561454JJK  
Trans EPA ID: CAR000175422  
Trans Name: WORLDWIDE RECOVERY SYSTEMS  
Trans 2 EPA ID: Not reported  
Trans 2 Name: Not reported  
TSDF EPA ID: AZR000515924  
Trans Name: YUMA YES INC  
TSDF Alt EPA ID: Not reported  
TSDF Alt Name: Not reported  
Waste Code Description: 223 - Unspecified oil-containing waste  
RCRA Code: Not reported  
Meth Code: H141 - Storage, Bulking, And/Or Transfer Off Site--No  
Treatment/Recovery (H010-H129) Or (H131-H135)  
Quantity Tons: 1.14675  
Waste Quantity: 275  
Quantity Unit: G  
Additional Code 1: Not reported  
Additional Code 2: Not reported  
Additional Code 3: Not reported  
Additional Code 4: Not reported  
Additional Code 5: Not reported  
  
Shipment Date: 20150720  
Creation Date: 9/4/2015 22:15:45  
Receipt Date: 20150720  
Manifest ID: 014327838JJK  
Trans EPA ID: CAR000175422  
Trans Name: WORLDWIDE RECOVERY SYSTEMS  
Trans 2 EPA ID: Not reported  
Trans 2 Name: Not reported  
TSDF EPA ID: CAD008302903  
Trans Name: VEOLIA ES TECHNICAL SOLUTIONS LLC -AZUSA  
TSDF Alt EPA ID: Not reported  
TSDF Alt Name: Not reported  
Waste Code Description: 223 - Unspecified oil-containing waste  
RCRA Code: Not reported  
Meth Code: H020 - Solvents Recovery  
Quantity Tons: 1.8765  
Waste Quantity: 450  
Quantity Unit: G  
Additional Code 1: Not reported  
Additional Code 2: Not reported  
Additional Code 3: Not reported  
Additional Code 4: Not reported  
Additional Code 5: Not reported  
  
Shipment Date: 20150717  
Creation Date: 2/4/2016 22:15:46  
Receipt Date: 20150722  
Manifest ID: 014327840JJK  
Trans EPA ID: CAR000175422  
Trans Name: WORLDWIDE RECOVERY SYSTEMS  
Trans 2 EPA ID: Not reported  
Trans 2 Name: Not reported  
TSDF EPA ID: AZR000515924  
Trans Name: YUMA YES INC



Map ID  
Direction  
Distance  
Elevation

MAP FINDINGS

Site

Database(s)

EDR ID Number  
EPA ID Number

**CUSTOM PIPE & COUPLING INC (Continued)**

**1000415900**

TSDF Alt EPA ID: Not reported  
TSDF Alt Name: Not reported  
Waste Code Description: 352 - Other organic solids  
RCRA Code: Not reported  
Meth Code: H141 - Storage, Bulking, And/Or Transfer Off Site--No Treatment/Reovery (H010-H129) Or (H131-H135)  
  
Quantity Tons: 0.2  
Waste Quantity: 400  
Quantity Unit: P  
Additional Code 1: Not reported  
Additional Code 2: Not reported  
Additional Code 3: Not reported  
Additional Code 4: Not reported  
Additional Code 5: Not reported

Shipment Date: 20150717  
Creation Date: 2/4/2016 22:15:46  
Receipt Date: 20150722  
Manifest ID: 014327840JJJK  
Trans EPA ID: CAR000175422  
Trans Name: WORLDWIDE RECOVERY SYSTEMS  
Trans 2 EPA ID: Not reported  
Trans 2 Name: Not reported  
TSDF EPA ID: AZR000515924  
Trans Name: YUMA YES INC  
TSDF Alt EPA ID: Not reported  
TSDF Alt Name: Not reported  
Waste Code Description: 181 - Other inorganic solid waste Organics  
RCRA Code: Not reported  
Meth Code: H141 - Storage, Bulking, And/Or Transfer Off Site--No Treatment/Reovery (H010-H129) Or (H131-H135)  
  
Quantity Tons: 0.2  
Waste Quantity: 400  
Quantity Unit: P  
Additional Code 1: Not reported  
Additional Code 2: Not reported  
Additional Code 3: Not reported  
Additional Code 4: Not reported  
Additional Code 5: Not reported

**Additional Info:**

Year: 1993  
Gen EPA ID: CAD981380140

Shipment Date: 19931221  
Creation Date: 9/14/1995 0:00:00  
Receipt Date: 19940104  
Manifest ID: 93052486  
Trans EPA ID: CAD982462871  
Trans Name: Not reported  
Trans 2 EPA ID: Not reported  
Trans 2 Name: Not reported  
TSDF EPA ID: CAD099452708  
Trans Name: Not reported  
TSDF Alt EPA ID: CAD099452708  
TSDF Alt Name: Not reported  
Waste Code Description: 221 - Waste oil and mixed oil

Map ID  
Direction  
Distance  
Elevation

MAP FINDINGS

Site

Database(s)

EDR ID Number  
EPA ID Number

**CUSTOM PIPE & COUPLING INC (Continued)**

**1000415900**

RCRA Code: Not reported  
Meth Code: R01 - Recycler  
Quantity Tons: 1.805  
Waste Quantity: 475  
Quantity Unit: G  
Additional Code 1: Not reported  
Additional Code 2: Not reported  
Additional Code 3: Not reported  
Additional Code 4: Not reported  
Additional Code 5: Not reported  
  
Shipment Date: 19930127  
Creation Date: 9/7/1995 0:00:00  
Receipt Date: 19930129  
Manifest ID: 90224298  
Trans EPA ID: CAD982462871  
Trans Name: Not reported  
Trans 2 EPA ID: Not reported  
Trans 2 Name: Not reported  
TSDf EPA ID: CAT080011059  
Trans Name: Not reported  
TSDf Alt EPA ID: CAT080011059  
TSDf Alt Name: Not reported  
Waste Code Description: 222 - Oil/water separation sludge  
RCRA Code: Not reported  
Meth Code: R01 - Recycler  
Quantity Tons: 2.5437  
Waste Quantity: 610  
Quantity Unit: G  
Additional Code 1: Not reported  
Additional Code 2: Not reported  
Additional Code 3: Not reported  
Additional Code 4: Not reported  
Additional Code 5: Not reported

**Additional Info:**

Year: 1996  
Gen EPA ID: CAD981380140

Shipment Date: 19961122  
Creation Date: 5/20/1997 0:00:00  
Receipt Date: 19961130  
Manifest ID: 95833089  
Trans EPA ID: CAL000159447  
Trans Name: Not reported  
Trans 2 EPA ID: Not reported  
Trans 2 Name: Not reported  
TSDf EPA ID: CAT080025711  
Trans Name: Not reported  
TSDf Alt EPA ID: Not reported  
TSDf Alt Name: Not reported  
Waste Code Description: 221 - Waste oil and mixed oil  
RCRA Code: Not reported  
Meth Code: R01 - Recycler  
Quantity Tons: 1.9  
Waste Quantity: 500  
Quantity Unit: G

Map ID  
Direction  
Distance  
Elevation

MAP FINDINGS

Site

Database(s)

EDR ID Number  
EPA ID Number

**CUSTOM PIPE & COUPLING INC (Continued)**

**1000415900**

Additional Code 1:	Not reported
Additional Code 2:	Not reported
Additional Code 3:	Not reported
Additional Code 4:	Not reported
Additional Code 5:	Not reported
Shipment Date:	19960920
Creation Date:	5/20/1997 0:00:00
Receipt Date:	19960923
Manifest ID:	95833058
Trans EPA ID:	CAL000159447
Trans Name:	Not reported
Trans 2 EPA ID:	Not reported
Trans 2 Name:	Not reported
TSDF EPA ID:	CAT080025741
Trans Name:	Not reported
TSDF Alt EPA ID:	Not reported
TSDF Alt Name:	Not reported
Waste Code Description:	221 - Waste oil and mixed oil
RCRA Code:	****
Meth Code:	R01 - Recycler
Quantity Tons:	0.152
Waste Quantity:	40
Quantity Unit:	G
Additional Code 1:	Not reported
Additional Code 2:	Not reported
Additional Code 3:	Not reported
Additional Code 4:	Not reported
Additional Code 5:	Not reported
Shipment Date:	19960722
Creation Date:	5/20/1997 0:00:00
Receipt Date:	19960724
Manifest ID:	95833008
Trans EPA ID:	CAL000159447
Trans Name:	Not reported
Trans 2 EPA ID:	Not reported
Trans 2 Name:	Not reported
TSDF EPA ID:	CAT080025711
Trans Name:	Not reported
TSDF Alt EPA ID:	Not reported
TSDF Alt Name:	Not reported
Waste Code Description:	221 - Waste oil and mixed oil
RCRA Code:	Not reported
Meth Code:	R01 - Recycler
Quantity Tons:	2.66
Waste Quantity:	700
Quantity Unit:	G
Additional Code 1:	Not reported
Additional Code 2:	Not reported
Additional Code 3:	Not reported
Additional Code 4:	Not reported
Additional Code 5:	Not reported
Shipment Date:	19960520
Creation Date:	5/30/1997 0:00:00
Receipt Date:	19960521

Map ID  
Direction  
Distance  
Elevation

MAP FINDINGS

Site

Database(s)

EDR ID Number  
EPA ID Number

**CUSTOM PIPE & COUPLING INC (Continued)**

**1000415900**

Manifest ID:	95832958
Trans EPA ID:	CAL000159447
Trans Name:	Not reported
Trans 2 EPA ID:	Not reported
Trans 2 Name:	Not reported
TSDf EPA ID:	CAT080025711
Trans Name:	Not reported
TSDf Alt EPA ID:	Not reported
TSDf Alt Name:	Not reported
Waste Code Description:	221 - Waste oil and mixed oil
RCRA Code:	Not reported
Meth Code:	R01 - Recycler
Quantity Tons:	1.71
Waste Quantity:	450
Quantity Unit:	G
Additional Code 1:	Not reported
Additional Code 2:	Not reported
Additional Code 3:	Not reported
Additional Code 4:	Not reported
Additional Code 5:	Not reported
Shipment Date:	19960417
Creation Date:	10/4/1996 0:00:00
Receipt Date:	19960419
Manifest ID:	95832935
Trans EPA ID:	CAL000159447
Trans Name:	Not reported
Trans 2 EPA ID:	Not reported
Trans 2 Name:	Not reported
TSDf EPA ID:	Not reported
Trans Name:	Not reported
TSDf Alt EPA ID:	Not reported
TSDf Alt Name:	Not reported
Waste Code Description:	221 - Waste oil and mixed oil
RCRA Code:	Not reported
Meth Code:	R01 - Recycler
Quantity Tons:	1.444
Waste Quantity:	380
Quantity Unit:	G
Additional Code 1:	Not reported
Additional Code 2:	Not reported
Additional Code 3:	Not reported
Additional Code 4:	Not reported
Additional Code 5:	Not reported
Shipment Date:	19960313
Creation Date:	10/4/1996 0:00:00
Receipt Date:	19960315
Manifest ID:	95832810
Trans EPA ID:	CAL000159447
Trans Name:	Not reported
Trans 2 EPA ID:	Not reported
Trans 2 Name:	Not reported
TSDf EPA ID:	CAT080025711
Trans Name:	Not reported
TSDf Alt EPA ID:	CAT080025711
TSDf Alt Name:	Not reported

Map ID  
Direction  
Distance  
Elevation

MAP FINDINGS

Site

Database(s)

EDR ID Number  
EPA ID Number

**CUSTOM PIPE & COUPLING INC (Continued)**

**1000415900**

Waste Code Description: 221 - Waste oil and mixed oil  
RCRA Code: Not reported  
Meth Code: R01 - Recycler  
Quantity Tons: 2.527  
Waste Quantity: 665  
Quantity Unit: G  
Additional Code 1: Not reported  
Additional Code 2: Not reported  
Additional Code 3: Not reported  
Additional Code 4: Not reported  
Additional Code 5: Not reported

Shipment Date: 19960205  
Creation Date: 10/10/1996 0:00:00  
Receipt Date: 19960212  
Manifest ID: 95832909  
Trans EPA ID: CAL000159447  
Trans Name: Not reported  
Trans 2 EPA ID: Not reported  
Trans 2 Name: Not reported  
TSDF EPA ID: CAD099452708  
Trans Name: Not reported  
TSDF Alt EPA ID: CAD099452708  
TSDF Alt Name: Not reported  
Waste Code Description: 222 - Oil/water separation sludge  
RCRA Code: Not reported  
Meth Code: R01 - Recycler  
Quantity Tons: 1.8765  
Waste Quantity: 450  
Quantity Unit: G  
Additional Code 1: Not reported  
Additional Code 2: Not reported  
Additional Code 3: Not reported  
Additional Code 4: Not reported  
Additional Code 5: Not reported

**Additional Info:**

Year: 2014  
Gen EPA ID: CAD981380140

Shipment Date: 20141202  
Creation Date: 2/24/2015 22:15:05  
Receipt Date: 20141211  
Manifest ID: 013704718JJK  
Trans EPA ID: CAR000175422  
Trans Name: WORLDWIDE RECOVERY SYSTEMS INC  
Trans 2 EPA ID: Not reported  
Trans 2 Name: Not reported  
TSDF EPA ID: CAT080013352  
Trans Name: DEMENNO KERDOON  
TSDF Alt EPA ID: Not reported  
TSDF Alt Name: Not reported  
Waste Code Description: 223 - Unspecified oil-containing waste  
RCRA Code: Not reported  
Meth Code: H039 - Other Recovery Of Reclamation For Reuse Including Acid  
Regeneration, Organics Recovery Ect  
Quantity Tons: 2.2935

Map ID  
Direction  
Distance  
Elevation

MAP FINDINGS

Site

Database(s)

EDR ID Number  
EPA ID Number

**CUSTOM PIPE & COUPLING INC (Continued)**

**1000415900**

Waste Quantity:	550
Quantity Unit:	G
Additional Code 1:	Not reported
Additional Code 2:	Not reported
Additional Code 3:	Not reported
Additional Code 4:	Not reported
Additional Code 5:	Not reported
Shipment Date:	20141010
Creation Date:	2/12/2015 22:15:04
Receipt Date:	20141020
Manifest ID:	013705125JJK
Trans EPA ID:	CAR000175422
Trans Name:	WORLDWIDE RECOVERY SYSTEMS INC
Trans 2 EPA ID:	CAD980585293
Trans 2 Name:	INDUSTRIAL WASTE UTILIZATION
TSDF EPA ID:	AZR000501510
Trans Name:	AA SYDCOL LLC
TSDF Alt EPA ID:	Not reported
TSDF Alt Name:	Not reported
Waste Code Description:	352 - Other organic solids
RCRA Code:	Not reported
Meth Code:	H141 - Storage, Bulking, And/Or Transfer Off Site--No Treatment/Reovery (H010-H129) Or (H131-H135)
Quantity Tons:	1
Waste Quantity:	2000
Quantity Unit:	P
Additional Code 1:	Not reported
Additional Code 2:	Not reported
Additional Code 3:	Not reported
Additional Code 4:	Not reported
Additional Code 5:	Not reported
Shipment Date:	20141010
Creation Date:	2/12/2015 22:15:04
Receipt Date:	20141020
Manifest ID:	013705125JJK
Trans EPA ID:	CAR000175422
Trans Name:	WORLDWIDE RECOVERY SYSTEMS INC
Trans 2 EPA ID:	CAD980585293
Trans 2 Name:	INDUSTRIAL WASTE UTILIZATION
TSDF EPA ID:	AZR000501510
Trans Name:	AA SYDCOL LLC
TSDF Alt EPA ID:	Not reported
TSDF Alt Name:	Not reported
Waste Code Description:	181 - Other inorganic solid waste Organics
RCRA Code:	Not reported
Meth Code:	H141 - Storage, Bulking, And/Or Transfer Off Site--No Treatment/Reovery (H010-H129) Or (H131-H135)
Quantity Tons:	0.25
Waste Quantity:	500
Quantity Unit:	P
Additional Code 1:	Not reported
Additional Code 2:	Not reported
Additional Code 3:	Not reported
Additional Code 4:	Not reported
Additional Code 5:	Not reported

Map ID  
Direction  
Distance  
Elevation

MAP FINDINGS

Site

Database(s)

EDR ID Number  
EPA ID Number

**CUSTOM PIPE & COUPLING INC (Continued)**

**1000415900**

Shipment Date:	20141010
Creation Date:	2/12/2015 22:15:04
Receipt Date:	20141020
Manifest ID:	013705125JJK
Trans EPA ID:	CAR000175422
Trans Name:	WORLDWIDE RECOVERY SYSTEMS INC
Trans 2 EPA ID:	CAD980585293
Trans 2 Name:	INDUSTRIAL WASTE UTILIZATION
TSDf EPA ID:	AZR000501510
Trans Name:	AA SYDCOL LLC
TSDf Alt EPA ID:	Not reported
TSDf Alt Name:	Not reported
Waste Code Description:	223 - Unspecified oil-containing waste
RCRA Code:	Not reported
Meth Code:	H141 - Storage, Bulking, And/Or Transfer Off Site--No Treatment/Reovery (H010-H129) Or (H131-H135)
Quantity Tons:	3.44025
Waste Quantity:	825
Quantity Unit:	G
Additional Code 1:	Not reported
Additional Code 2:	Not reported
Additional Code 3:	Not reported
Additional Code 4:	Not reported
Additional Code 5:	Not reported
Shipment Date:	20140908
Creation Date:	2/13/2015 22:15:12
Receipt Date:	20140912
Manifest ID:	013420695JJK
Trans EPA ID:	CAR000175422
Trans Name:	WORLDWIDE RECOVERY SYSTEMS INC
Trans 2 EPA ID:	CAD980585293
Trans 2 Name:	INDUSTRIAL WASTE UTILIZATION
TSDf EPA ID:	AZR000501510
Trans Name:	AA SYDCOL LLC
TSDf Alt EPA ID:	Not reported
TSDf Alt Name:	Not reported
Waste Code Description:	181 - Other inorganic solid waste Organics
RCRA Code:	Not reported
Meth Code:	H141 - Storage, Bulking, And/Or Transfer Off Site--No Treatment/Reovery (H010-H129) Or (H131-H135)
Quantity Tons:	0.4
Waste Quantity:	800
Quantity Unit:	P
Additional Code 1:	Not reported
Additional Code 2:	Not reported
Additional Code 3:	Not reported
Additional Code 4:	Not reported
Additional Code 5:	Not reported
Shipment Date:	20140908
Creation Date:	2/13/2015 22:15:12
Receipt Date:	20140912
Manifest ID:	013420695JJK
Trans EPA ID:	CAR000175422
Trans Name:	WORLDWIDE RECOVERY SYSTEMS INC
Trans 2 EPA ID:	CAD980585293

Map ID  
Direction  
Distance  
Elevation

MAP FINDINGS

Site

Database(s)

EDR ID Number  
EPA ID Number

**CUSTOM PIPE & COUPLING INC (Continued)**

**1000415900**

Trans 2 Name:	INDUSTRIAL WASTE UTILIZATION
TSDf EPA ID:	AZR000501510
Trans Name:	AA SYDCOL LLC
TSDf Alt EPA ID:	Not reported
TSDf Alt Name:	Not reported
Waste Code Description:	181 - Other inorganic solid waste Organics
RCRA Code:	Not reported
Meth Code:	H141 - Storage, Bulking, And/Or Transfer Off Site--No Treatment/Reovery (H010-H129) Or (H131-H135)
Quantity Tons:	2
Waste Quantity:	4000
Quantity Unit:	P
Additional Code 1:	Not reported
Additional Code 2:	Not reported
Additional Code 3:	Not reported
Additional Code 4:	Not reported
Additional Code 5:	Not reported
Shipment Date:	20140821
Creation Date:	2/11/2015 22:15:10
Receipt Date:	20140829
Manifest ID:	013263816JJK
Trans EPA ID:	CAR000175422
Trans Name:	WORLDWIDE RECOVERY SYSTEMS INC
Trans 2 EPA ID:	CAD980585293
Trans 2 Name:	INDUSTRIAL WASTE UTILIZATION
TSDf EPA ID:	AZR000501510
Trans Name:	AA SYDCOL LLC
TSDf Alt EPA ID:	Not reported
TSDf Alt Name:	Not reported
Waste Code Description:	223 - Unspecified oil-containing waste
RCRA Code:	Not reported
Meth Code:	H141 - Storage, Bulking, And/Or Transfer Off Site--No Treatment/Reovery (H010-H129) Or (H131-H135)
Quantity Tons:	2.2935
Waste Quantity:	550
Quantity Unit:	G
Additional Code 1:	Not reported
Additional Code 2:	Not reported
Additional Code 3:	Not reported
Additional Code 4:	Not reported
Additional Code 5:	Not reported
Shipment Date:	20140724
Creation Date:	12/11/2014 22:14:52
Receipt Date:	20140805
Manifest ID:	013264157JJK
Trans EPA ID:	CAR000175422
Trans Name:	WORLDWIDE RECOVERY SYSTEMS INC
Trans 2 EPA ID:	CAD980585293
Trans 2 Name:	INDUSTRIAL WASTE UTILIZATION
TSDf EPA ID:	AZR000501510
Trans Name:	AA SYDCOL LLC
TSDf Alt EPA ID:	Not reported
TSDf Alt Name:	Not reported
Waste Code Description:	223 - Unspecified oil-containing waste
RCRA Code:	Not reported



Map ID  
Direction  
Distance  
Elevation

MAP FINDINGS

Site

Database(s)

EDR ID Number  
EPA ID Number

**CUSTOM PIPE & COUPLING INC (Continued)**

**1000415900**

Meth Code:	H141 - Storage, Bulking, And/Or Transfer Off Site--No Treatment/Reovery (H010-H129) Or (H131-H135)
Quantity Tons:	1.14675
Waste Quantity:	275
Quantity Unit:	G
Additional Code 1:	Not reported
Additional Code 2:	Not reported
Additional Code 3:	Not reported
Additional Code 4:	Not reported
Additional Code 5:	Not reported
Shipment Date:	20140604
Creation Date:	11/1/2014 22:15:11
Receipt Date:	20140610
Manifest ID:	013102024JJK
Trans EPA ID:	CAR000175422
Trans Name:	WORLDWIDE RECOVERY SYSTEMS INC
Trans 2 EPA ID:	CAD980585293
Trans 2 Name:	INDUSTRIAL WASTE UTILIZATION
TSDf EPA ID:	AZR000501510
Trans Name:	AA SYDCOL LLC
TSDf Alt EPA ID:	Not reported
TSDf Alt Name:	Not reported
Waste Code Description:	223 - Unspecified oil-containing waste
RCRA Code:	Not reported
Meth Code:	H141 - Storage, Bulking, And/Or Transfer Off Site--No Treatment/Reovery (H010-H129) Or (H131-H135)
Quantity Tons:	4.587
Waste Quantity:	1100
Quantity Unit:	G
Additional Code 1:	Not reported
Additional Code 2:	Not reported
Additional Code 3:	Not reported
Additional Code 4:	Not reported
Additional Code 5:	Not reported
Shipment Date:	20140523
Creation Date:	8/9/2014 22:15:29
Receipt Date:	20140530
Manifest ID:	009978934JJK
Trans EPA ID:	CAD983613688
Trans Name:	MILES CHEMICAL COMPANY
Trans 2 EPA ID:	Not reported
Trans 2 Name:	Not reported
TSDf EPA ID:	CAD008488025
Trans Name:	PHIBRO-TECH
TSDf Alt EPA ID:	Not reported
TSDf Alt Name:	Not reported
Waste Code Description:	792 - Not reported
RCRA Code:	D002
Meth Code:	H010 - Metals Recovery Including Retoring,Smelting,Chemicals,Ect
Quantity Tons:	1.98075
Waste Quantity:	475
Quantity Unit:	G
Additional Code 1:	Not reported
Additional Code 2:	Not reported
Additional Code 3:	Not reported

Map ID  
Direction  
Distance  
Elevation

MAP FINDINGS

Site

Database(s)

EDR ID Number  
EPA ID Number

**CUSTOM PIPE & COUPLING INC (Continued)**

**1000415900**

Additional Code 4: Not reported  
Additional Code 5: Not reported

Additional Info:

Year: 2008  
Gen EPA ID: CAD981380140

Shipment Date: 20081022  
Creation Date: 12/16/2008 18:30:08  
Receipt Date: 20081027  
Manifest ID: 005226790JJK  
Trans EPA ID: CAR000172189  
Trans Name: AMBERWICK CORPORATION  
Trans 2 EPA ID: Not reported  
Trans 2 Name: Not reported  
TSDf EPA ID: CAD981696420  
Trans Name: EVERGREEN  
TSDf Alt EPA ID: Not reported  
TSDf Alt Name: Not reported  
Waste Code Description: 223 - Unspecified oil-containing waste  
RCRA Code: Not reported  
Meth Code: H141 - Storage, Bulking, And/Or Transfer Off Site--No Treatment/Recovery (H010-H129) Or (H131-H135)

Quantity Tons: 2.3769  
Waste Quantity: 570  
Quantity Unit: G  
Additional Code 1: Not reported  
Additional Code 2: Not reported  
Additional Code 3: Not reported  
Additional Code 4: Not reported  
Additional Code 5: Not reported

Shipment Date: 20081021  
Creation Date: 3/9/2009 18:30:54  
Receipt Date: 20081024  
Manifest ID: 005226789JJK  
Trans EPA ID: CAR000172189  
Trans Name: AMBERWICK CORPORATION  
Trans 2 EPA ID: Not reported  
Trans 2 Name: Not reported  
TSDf EPA ID: NVT330010000  
Trans Name: US ECOLOGY  
TSDf Alt EPA ID: Not reported  
TSDf Alt Name: Not reported  
Waste Code Description: 352 - Other organic solids  
RCRA Code: Not reported  
Meth Code: H132 - Landfill Or Surface Impoundment That Will Be Closed As Landfill( To Include On-Site Treatment And/Or Stabilization)

Quantity Tons: 0.3  
Waste Quantity: 600  
Quantity Unit: P  
Additional Code 1: Not reported  
Additional Code 2: Not reported  
Additional Code 3: Not reported  
Additional Code 4: Not reported  
Additional Code 5: Not reported

Map ID  
Direction  
Distance  
Elevation

MAP FINDINGS

Site

Database(s)

EDR ID Number  
EPA ID Number

**CUSTOM PIPE & COUPLING INC (Continued)**

**1000415900**

Shipment Date: 20080923  
Creation Date: 1/28/2009 18:30:25  
Receipt Date: 20080926  
Manifest ID: 005225501JJK  
Trans EPA ID: CAR000172189  
Trans Name: AMBERWICK CORPORATION  
Trans 2 EPA ID: Not reported  
Trans 2 Name: Not reported  
TSDF EPA ID: NVT330010000  
Trans Name: US ECOLOGY  
TSDF Alt EPA ID: Not reported  
TSDF Alt Name: Not reported  
Waste Code Description: 352 - Other organic solids  
RCRA Code: Not reported  
Meth Code: H132 - Landfill Or Surface Impoundment That Will Be Closed As  
Landfill( To Include On-Site Treatment And/Or Stabilization)

Quantity Tons: 0.35  
Waste Quantity: 700  
Quantity Unit: P  
Additional Code 1: Not reported  
Additional Code 2: Not reported  
Additional Code 3: Not reported  
Additional Code 4: Not reported  
Additional Code 5: Not reported

Shipment Date: 20080922  
Creation Date: 11/14/2008 18:30:18  
Receipt Date: 20080923  
Manifest ID: 005225506JJK  
Trans EPA ID: CAR000172189  
Trans Name: AMBERWICK CORPORATION  
Trans 2 EPA ID: Not reported  
Trans 2 Name: Not reported  
TSDF EPA ID: CAD981696420  
Trans Name: EVERGREEN  
TSDF Alt EPA ID: Not reported  
TSDF Alt Name: Not reported  
Waste Code Description: 223 - Unspecified oil-containing waste  
RCRA Code: Not reported  
Meth Code: H141 - Storage, Bulking, And/Or Transfer Off Site--No  
Treatment/Reovery (H010-H129) Or (H131-H135)

Quantity Tons: 1.98075  
Waste Quantity: 475  
Quantity Unit: G  
Additional Code 1: Not reported  
Additional Code 2: Not reported  
Additional Code 3: Not reported  
Additional Code 4: Not reported  
Additional Code 5: Not reported

Shipment Date: 20080815  
Creation Date: 10/1/2008 18:30:31  
Receipt Date: 20080815  
Manifest ID: 005225170JJK  
Trans EPA ID: CAR000172189  
Trans Name: AMBERWICK CORPORATION  
Trans 2 EPA ID: Not reported

Map ID  
Direction  
Distance  
Elevation

MAP FINDINGS

Site

Database(s)

EDR ID Number  
EPA ID Number

**CUSTOM PIPE & COUPLING INC (Continued)**

**1000415900**

Trans 2 Name:	Not reported
TSDf EPA ID:	CAD028409019
Trans Name:	CROSBY & OVERTON
TSDf Alt EPA ID:	Not reported
TSDf Alt Name:	Not reported
Waste Code Description:	223 - Unspecified oil-containing waste
RCRA Code:	Not reported
Meth Code:	H135 - Discharge To Sewer/Potw Or Npdes(With Prior Storage--With Or Without Treatment)
Quantity Tons:	8.34
Waste Quantity:	2000
Quantity Unit:	G
Additional Code 1:	Not reported
Additional Code 2:	Not reported
Additional Code 3:	Not reported
Additional Code 4:	Not reported
Additional Code 5:	Not reported
Shipment Date:	20080721
Creation Date:	9/25/2008 18:30:18
Receipt Date:	20080722
Manifest ID:	004643751JJJ
Trans EPA ID:	CAR000172189
Trans Name:	AMBERWICK CORPORATION
Trans 2 EPA ID:	Not reported
Trans 2 Name:	Not reported
TSDf EPA ID:	CAD981696420
Trans Name:	EVERGREEN
TSDf Alt EPA ID:	Not reported
TSDf Alt Name:	Not reported
Waste Code Description:	223 - Unspecified oil-containing waste
RCRA Code:	Not reported
Meth Code:	H141 - Storage, Bulking, And/Or Transfer Off Site--No Treatment/Reovery (H010-H129) Or (H131-H135)
Quantity Tons:	1.251
Waste Quantity:	300
Quantity Unit:	G
Additional Code 1:	Not reported
Additional Code 2:	Not reported
Additional Code 3:	Not reported
Additional Code 4:	Not reported
Additional Code 5:	Not reported
Shipment Date:	20080721
Creation Date:	12/10/2008 18:30:25
Receipt Date:	20080808
Manifest ID:	004643752JJJ
Trans EPA ID:	CAR000172189
Trans Name:	AMBERWICK CORPORATION
Trans 2 EPA ID:	OKD981588791
Trans 2 Name:	TRIAD TRANSPORT INC
TSDf EPA ID:	NVT330010000
Trans Name:	US ECOLOGY
TSDf Alt EPA ID:	Not reported
TSDf Alt Name:	Not reported
Waste Code Description:	352 - Other organic solids
RCRA Code:	Not reported

Map ID  
Direction  
Distance  
Elevation

MAP FINDINGS

Site

Database(s)

EDR ID Number  
EPA ID Number

**CUSTOM PIPE & COUPLING INC (Continued)**

**1000415900**

Meth Code: H132 - Landfill Or Surface Impoundment That Will Be Closed As  
Landfill( To Include On-Site Treatment And/Or Stabilization)  
Quantity Tons: 1.5  
Waste Quantity: 3000  
Quantity Unit: P  
Additional Code 1: Not reported  
Additional Code 2: Not reported  
Additional Code 3: Not reported  
Additional Code 4: Not reported  
Additional Code 5: Not reported

Shipment Date: 20080506  
Creation Date: 9/10/2008 18:30:39  
Receipt Date: 20080509  
Manifest ID: 004642128JJK  
Trans EPA ID: CAR000172189  
Trans Name: AMBERWICK CORPORATION  
Trans 2 EPA ID: Not reported  
Trans 2 Name: Not reported  
TSDf EPA ID: NVT330010000  
Trans Name: US ECOLOGY  
TSDf Alt EPA ID: Not reported  
TSDf Alt Name: Not reported  
Waste Code Description: 352 - Other organic solids  
RCRA Code: Not reported  
Meth Code: H132 - Landfill Or Surface Impoundment That Will Be Closed As  
Landfill( To Include On-Site Treatment And/Or Stabilization)

Quantity Tons: 0.4  
Waste Quantity: 800  
Quantity Unit: P  
Additional Code 1: Not reported  
Additional Code 2: Not reported  
Additional Code 3: Not reported  
Additional Code 4: Not reported  
Additional Code 5: Not reported

Shipment Date: 20080505  
Creation Date: 9/10/2008 18:30:18  
Receipt Date: 20080512  
Manifest ID: 004642127JJK  
Trans EPA ID: CAR000172189  
Trans Name: AMBERWICK CORPORATION  
Trans 2 EPA ID: Not reported  
Trans 2 Name: Not reported  
TSDf EPA ID: CAD981696420  
Trans Name: EVERGREEN  
TSDf Alt EPA ID: Not reported  
TSDf Alt Name: Not reported  
Waste Code Description: 223 - Unspecified oil-containing waste  
RCRA Code: Not reported  
Meth Code: H141 - Storage, Bulking, And/Or Transfer Off Site--No  
Treatment/Reovery (H010-H129) Or (H131-H135)  
Quantity Tons: 1.251  
Waste Quantity: 300  
Quantity Unit: G  
Additional Code 1: Not reported  
Additional Code 2: Not reported

Map ID  
Direction  
Distance  
Elevation

MAP FINDINGS

Site

Database(s)

EDR ID Number  
EPA ID Number

**CUSTOM PIPE & COUPLING INC (Continued)**

**1000415900**

Additional Code 3: Not reported  
Additional Code 4: Not reported  
Additional Code 5: Not reported  
  
Shipment Date: 20080218  
Creation Date: 4/22/2008 18:30:30  
Receipt Date: 20080220  
Manifest ID: 004175364JJK  
Trans EPA ID: CAR000172189  
Trans Name: AMBERWICK CORPORATION  
Trans 2 EPA ID: Not reported  
Trans 2 Name: Not reported  
TSDf EPA ID: CAD981696420  
Trans Name: EVERGREEN  
TSDf Alt EPA ID: Not reported  
TSDf Alt Name: Not reported  
Waste Code Description: 223 - Unspecified oil-containing waste  
RCRA Code: Not reported  
Meth Code: H141 - Storage, Bulking, And/Or Transfer Off Site--No  
Treatment/Reovery (H010-H129) Or (H131-H135)  
  
Quantity Tons: 0.9174  
Waste Quantity: 220  
Quantity Unit: G  
Additional Code 1: Not reported  
Additional Code 2: Not reported  
Additional Code 3: Not reported  
Additional Code 4: Not reported  
Additional Code 5: Not reported

**Additional Info:**

Year: 2009  
Gen EPA ID: CAD981380140

Shipment Date: 20090914  
Creation Date: 3/5/2010 18:31:00  
Receipt Date: 20090918  
Manifest ID: 006312448JJK  
Trans EPA ID: CAR000172189  
Trans Name: AMBERWICK CORPORATION  
Trans 2 EPA ID: Not reported  
Trans 2 Name: Not reported  
TSDf EPA ID: NVT330010000  
Trans Name: US ECOLOGY  
TSDf Alt EPA ID: Not reported  
TSDf Alt Name: Not reported  
Waste Code Description: 352 - Other organic solids  
RCRA Code: Not reported  
Meth Code: H132 - Landfill Or Surface Impoundment That Will Be Closed As  
Landfill( To Include On-Site Treatment And/Or Stabilization)  
  
Quantity Tons: 0.4  
Waste Quantity: 800  
Quantity Unit: P  
Additional Code 1: Not reported  
Additional Code 2: Not reported  
Additional Code 3: Not reported  
Additional Code 4: Not reported  
Additional Code 5: Not reported

Map ID  
Direction  
Distance  
Elevation

MAP FINDINGS

Site

Database(s)

EDR ID Number  
EPA ID Number

**CUSTOM PIPE & COUPLING INC (Continued)**

**1000415900**

Shipment Date:	20090818
Creation Date:	1/8/2010 18:30:42
Receipt Date:	20090825
Manifest ID:	005991996JJK
Trans EPA ID:	CAR000175422
Trans Name:	WORLDWIDE RECOVERY SYSTEMS INC
Trans 2 EPA ID:	CAD980585293
Trans 2 Name:	INDUSTRIAL WASTE UTILIZATION
TSDf EPA ID:	AZR000501510
Trans Name:	AA SYDCOL LLC
TSDf Alt EPA ID:	Not reported
TSDf Alt Name:	Not reported
Waste Code Description:	352 - Other organic solids
RCRA Code:	Not reported
Meth Code:	H141 - Storage, Bulking, And/Or Transfer Off Site--No Treatment/Reovery (H010-H129) Or (H131-H135)
Quantity Tons:	2
Waste Quantity:	4000
Quantity Unit:	P
Additional Code 1:	Not reported
Additional Code 2:	Not reported
Additional Code 3:	Not reported
Additional Code 4:	Not reported
Additional Code 5:	Not reported
Shipment Date:	20090212
Creation Date:	4/8/2009 18:31:28
Receipt Date:	20090212
Manifest ID:	005673775JJK
Trans EPA ID:	CAR000172189
Trans Name:	AMBERWICK CORPORATION
Trans 2 EPA ID:	Not reported
Trans 2 Name:	Not reported
TSDf EPA ID:	CAD981696420
Trans Name:	EVERGREEN
TSDf Alt EPA ID:	Not reported
TSDf Alt Name:	Not reported
Waste Code Description:	223 - Unspecified oil-containing waste
RCRA Code:	Not reported
Meth Code:	H141 - Storage, Bulking, And/Or Transfer Off Site--No Treatment/Reovery (H010-H129) Or (H131-H135)
Quantity Tons:	4.17
Waste Quantity:	1000
Quantity Unit:	G
Additional Code 1:	Not reported
Additional Code 2:	Not reported
Additional Code 3:	Not reported
Additional Code 4:	Not reported
Additional Code 5:	Not reported
Shipment Date:	20090206
Creation Date:	6/17/2009 18:30:27
Receipt Date:	20090213
Manifest ID:	005673774JJK
Trans EPA ID:	CAR000172189
Trans Name:	AMBERWICK CORPORATION
Trans 2 EPA ID:	Not reported

Map ID  
Direction  
Distance  
Elevation

MAP FINDINGS

Site

Database(s)

EDR ID Number  
EPA ID Number

**CUSTOM PIPE & COUPLING INC (Continued)**

**1000415900**

Trans 2 Name: Not reported  
TSDF EPA ID: NVT330010000  
Trans Name: US ECOLOGY  
TSDF Alt EPA ID: Not reported  
TSDF Alt Name: Not reported  
Waste Code Description: 352 - Other organic solids  
RCRA Code: Not reported  
Meth Code: H132 - Landfill Or Surface Impoundment That Will Be Closed As  
Landfill( To Include On-Site Treatment And/Or Stabilization)  
  
Quantity Tons: 0.9  
Waste Quantity: 1800  
Quantity Unit: P  
Additional Code 1: Not reported  
Additional Code 2: Not reported  
Additional Code 3: Not reported  
Additional Code 4: Not reported  
Additional Code 5: Not reported

**Additional Info:**

Year: 2010  
Gen EPA ID: CAD981380140

Shipment Date: 20100930  
Creation Date: 2/18/2011 18:30:17  
Receipt Date: 20101011  
Manifest ID: 008038504JJJ  
Trans EPA ID: CAR000175422  
Trans Name: WORLDWIDE RECOVERY SYSTEMS INC  
Trans 2 EPA ID: CAD980585293  
Trans 2 Name: INDUSTRIAL WASTE UTILIZATION  
TSDF EPA ID: AZR000501510  
Trans Name: AA SYDCOL LLC  
TSDF Alt EPA ID: Not reported  
TSDF Alt Name: Not reported  
Waste Code Description: 352 - Other organic solids  
RCRA Code: Not reported  
Meth Code: H141 - Storage, Bulking, And/Or Transfer Off Site--No  
Treatment/Reovery (H010-H129) Or (H131-H135)  
  
Quantity Tons: 0.5  
Waste Quantity: 1000  
Quantity Unit: P  
Additional Code 1: Not reported  
Additional Code 2: Not reported  
Additional Code 3: Not reported  
Additional Code 4: Not reported  
Additional Code 5: Not reported

Shipment Date: 20100513  
Creation Date: 12/16/2010 18:31:00  
Receipt Date: 20100521  
Manifest ID: 007085264JJJ  
Trans EPA ID: CAR000175442  
Trans Name: WORLDWIDE RECOVERY SYSTEMS INC  
Trans 2 EPA ID: CAD980585293  
Trans 2 Name: INDUSTRIAL WASTE UTILIZATION  
TSDF EPA ID: AZR000501510  
Trans Name: AA SYDCOL LLC



Map ID  
Direction  
Distance  
Elevation

MAP FINDINGS

Site

Database(s)

EDR ID Number  
EPA ID Number

**CUSTOM PIPE & COUPLING INC (Continued)**

**1000415900**

TSDF Alt EPA ID: Not reported  
TSDF Alt Name: Not reported  
Waste Code Description: 352 - Other organic solids  
RCRA Code: Not reported  
Meth Code: H141 - Storage, Bulking, And/Or Transfer Off Site--No Treatment/Reovery (H010-H129) Or (H131-H135)  
  
Quantity Tons: Not reported  
Waste Quantity: 300  
Quantity Unit: Not reported  
Additional Code 1: Not reported  
Additional Code 2: Not reported  
Additional Code 3: Not reported  
Additional Code 4: Not reported  
Additional Code 5: Not reported

Shipment Date: 20100409  
Creation Date: 12/3/2010 18:30:36  
Receipt Date: 20100422  
Manifest ID: 007083516JJK  
Trans EPA ID: CAR000175422  
Trans Name: WORLDWIDE RECOVERY SYSTEMS INC  
Trans 2 EPA ID: CAD980585293  
Trans 2 Name: INDUSTRIAL WASTE UTILIZATION  
TSDF EPA ID: AZR000501510  
Trans Name: AA SYDCOL LLC  
TSDF Alt EPA ID: Not reported  
TSDF Alt Name: Not reported  
Waste Code Description: 352 - Other organic solids  
RCRA Code: Not reported  
Meth Code: H141 - Storage, Bulking, And/Or Transfer Off Site--No Treatment/Reovery (H010-H129) Or (H131-H135)  
  
Quantity Tons: 1.5  
Waste Quantity: 3000  
Quantity Unit: P  
Additional Code 1: Not reported  
Additional Code 2: Not reported  
Additional Code 3: Not reported  
Additional Code 4: Not reported  
Additional Code 5: Not reported

**Additional Info:**

Year: 2017  
Gen EPA ID: CAD981380140

Shipment Date: 20171227  
Creation Date: 10/26/2018 18:30:27  
Receipt Date: 20180102  
Manifest ID: 017576642JJK  
Trans EPA ID: CAR000175422  
Trans Name: WORLDWIDE RECOVERY SYSTEMS INC  
Trans 2 EPA ID: Not reported  
Trans 2 Name: Not reported  
TSDF EPA ID: NVT330010000  
Trans Name: US ECOLOGY (BEATTY NV)  
TSDF Alt EPA ID: Not reported  
TSDF Alt Name: Not reported  
Waste Code Description: 223 - Unspecified oil-containing waste

Map ID  
Direction  
Distance  
Elevation

MAP FINDINGS

Site

Database(s)

EDR ID Number  
EPA ID Number

**CUSTOM PIPE & COUPLING INC (Continued)**

**1000415900**

RCRA Code:	Not reported
Meth Code:	H039 - Other Recovery Of Reclamation For Reuse Including Acid Regeneration, Organics Recovery Ect
Quantity Tons:	2.2518
Waste Quantity:	540
Quantity Unit:	G
Additional Code 1:	Not reported
Additional Code 2:	Not reported
Additional Code 3:	Not reported
Additional Code 4:	Not reported
Additional Code 5:	Not reported
Shipment Date:	20171227
Creation Date:	10/16/2018 18:30:53
Receipt Date:	20180103
Manifest ID:	017576646JJK
Trans EPA ID:	CAR000175422
Trans Name:	WORLDWIDE RECOVERY SYSTEMS INC
Trans 2 EPA ID:	Not reported
Trans 2 Name:	Not reported
TSDf EPA ID:	AZR000515924
Trans Name:	YUMA YES LLC
TSDf Alt EPA ID:	Not reported
TSDf Alt Name:	Not reported
Waste Code Description:	352 - Other organic solids
RCRA Code:	Not reported
Meth Code:	H141 - Storage, Bulking, And/Or Transfer Off Site--No Treatment/Reovery (H010-H129) Or (H131-H135)
Quantity Tons:	0.35
Waste Quantity:	700
Quantity Unit:	P
Additional Code 1:	Not reported
Additional Code 2:	Not reported
Additional Code 3:	Not reported
Additional Code 4:	Not reported
Additional Code 5:	Not reported
Shipment Date:	20171110
Creation Date:	10/16/2018 18:31:07
Receipt Date:	20171116
Manifest ID:	017585881JJK
Trans EPA ID:	CAR000175422
Trans Name:	WORLDWIDE RECOVERY SYSTEMS
Trans 2 EPA ID:	Not reported
Trans 2 Name:	Not reported
TSDf EPA ID:	NVT330010000
Trans Name:	US ECOLOGY (BEATTY NV)
TSDf Alt EPA ID:	Not reported
TSDf Alt Name:	Not reported
Waste Code Description:	223 - Unspecified oil-containing waste
RCRA Code:	Not reported
Meth Code:	H039 - Other Recovery Of Reclamation For Reuse Including Acid Regeneration, Organics Recovery Ect
Quantity Tons:	2.2518
Waste Quantity:	540
Quantity Unit:	G
Additional Code 1:	Not reported

Map ID  
Direction  
Distance  
Elevation

MAP FINDINGS

Site

Database(s)

EDR ID Number  
EPA ID Number

**CUSTOM PIPE & COUPLING INC (Continued)**

**1000415900**

Additional Code 2:	Not reported
Additional Code 3:	Not reported
Additional Code 4:	Not reported
Additional Code 5:	Not reported
Shipment Date:	20171012
Creation Date:	7/11/2018 18:31:13
Receipt Date:	20171017
Manifest ID:	017585069JJK
Trans EPA ID:	CAR000175422
Trans Name:	WORLDWIDE RECOVERY SYSTEMS
Trans 2 EPA ID:	Not reported
Trans 2 Name:	Not reported
TSDf EPA ID:	AZR000515924
Trans Name:	YUMA YES LLC
TSDf Alt EPA ID:	Not reported
TSDf Alt Name:	Not reported
Waste Code Description:	223 - Unspecified oil-containing waste
RCRA Code:	Not reported
Meth Code:	H141 - Storage, Bulking, And/Or Transfer Off Site--No Treatment/Reovery (H010-H129) Or (H131-H135)
Quantity Tons:	2.2935
Waste Quantity:	550
Quantity Unit:	G
Additional Code 1:	Not reported
Additional Code 2:	Not reported
Additional Code 3:	Not reported
Additional Code 4:	Not reported
Additional Code 5:	Not reported
Shipment Date:	20171012
Creation Date:	7/11/2018 18:31:13
Receipt Date:	20171017
Manifest ID:	017585069JJK
Trans EPA ID:	CAR000175422
Trans Name:	WORLDWIDE RECOVERY SYSTEMS
Trans 2 EPA ID:	Not reported
Trans 2 Name:	Not reported
TSDf EPA ID:	AZR000515924
Trans Name:	YUMA YES LLC
TSDf Alt EPA ID:	Not reported
TSDf Alt Name:	Not reported
Waste Code Description:	352 - Other organic solids
RCRA Code:	Not reported
Meth Code:	H141 - Storage, Bulking, And/Or Transfer Off Site--No Treatment/Reovery (H010-H129) Or (H131-H135)
Quantity Tons:	0.15
Waste Quantity:	300
Quantity Unit:	P
Additional Code 1:	Not reported
Additional Code 2:	Not reported
Additional Code 3:	Not reported
Additional Code 4:	Not reported
Additional Code 5:	Not reported
Shipment Date:	20170809
Creation Date:	7/19/2018 18:30:21

Map ID  
Direction  
Distance  
Elevation

MAP FINDINGS

Site

Database(s)

EDR ID Number  
EPA ID Number

**CUSTOM PIPE & COUPLING INC (Continued)**

**1000415900**

Receipt Date:	20170810
Manifest ID:	017586291JJK
Trans EPA ID:	CAR000175422
Trans Name:	WORLDWIDE RECOVERY SYSTEMS
Trans 2 EPA ID:	Not reported
Trans 2 Name:	Not reported
TSDF EPA ID:	NVT330010000
Trans Name:	US ECOLOGY (BEATTY NV)
TSDF Alt EPA ID:	Not reported
TSDF Alt Name:	Not reported
Waste Code Description:	223 - Unspecified oil-containing waste
RCRA Code:	Not reported
Meth Code:	H039 - Other Recovery Of Reclamation For Reuse Including Acid Regeneration, Organics Recovery Ect
Quantity Tons:	8.757
Waste Quantity:	2100
Quantity Unit:	G
Additional Code 1:	Not reported
Additional Code 2:	Not reported
Additional Code 3:	Not reported
Additional Code 4:	Not reported
Additional Code 5:	Not reported
Shipment Date:	20170803
Creation Date:	7/6/2018 18:30:51
Receipt Date:	20170807
Manifest ID:	017586296JJK
Trans EPA ID:	CAR000175422
Trans Name:	WORLDWIDE RECOVERY SYSTEMS
Trans 2 EPA ID:	Not reported
Trans 2 Name:	Not reported
TSDF EPA ID:	NVT330010000
Trans Name:	US ECOLOGY (BEATTY NV)
TSDF Alt EPA ID:	Not reported
TSDF Alt Name:	Not reported
Waste Code Description:	792 - Not reported
RCRA Code:	D002
Meth Code:	H039 - Other Recovery Of Reclamation For Reuse Including Acid Regeneration, Organics Recovery Ect
Quantity Tons:	2.085
Waste Quantity:	500
Quantity Unit:	G
Additional Code 1:	Not reported
Additional Code 2:	Not reported
Additional Code 3:	Not reported
Additional Code 4:	Not reported
Additional Code 5:	Not reported
Shipment Date:	20170803
Creation Date:	7/30/2018 18:30:10
Receipt Date:	20170810
Manifest ID:	017586295JJK
Trans EPA ID:	CAR000175422
Trans Name:	WORLDWIDE RECOVERY SYSTEMS
Trans 2 EPA ID:	Not reported
Trans 2 Name:	Not reported
TSDF EPA ID:	AZR000515924

Map ID  
Direction  
Distance  
Elevation

MAP FINDINGS

Site

Database(s)

EDR ID Number  
EPA ID Number

**CUSTOM PIPE & COUPLING INC (Continued)**

**1000415900**

Trans Name:	YUMA YES LLC
TSDf Alt EPA ID:	Not reported
TSDf Alt Name:	Not reported
Waste Code Description:	223 - Unspecified oil-containing waste
RCRA Code:	Not reported
Meth Code:	H141 - Storage, Bulking, And/Or Transfer Off Site--No Treatment/Reovery (H010-H129) Or (H131-H135)
Quantity Tons:	1.14675
Waste Quantity:	275
Quantity Unit:	G
Additional Code 1:	Not reported
Additional Code 2:	Not reported
Additional Code 3:	Not reported
Additional Code 4:	Not reported
Additional Code 5:	Not reported
Shipment Date:	20170628
Creation Date:	7/12/2018 18:30:23
Receipt Date:	20170701
Manifest ID:	015970422JJK
Trans EPA ID:	CAR000175422
Trans Name:	WORLDWIDE RECOVERY SYSTEMS
Trans 2 EPA ID:	Not reported
Trans 2 Name:	Not reported
TSDf EPA ID:	AZR000515924
Trans Name:	YUMA YES LLC
TSDf Alt EPA ID:	Not reported
TSDf Alt Name:	Not reported
Waste Code Description:	223 - Unspecified oil-containing waste
RCRA Code:	Not reported
Meth Code:	H141 - Storage, Bulking, And/Or Transfer Off Site--No Treatment/Reovery (H010-H129) Or (H131-H135)
Quantity Tons:	2.085
Waste Quantity:	500
Quantity Unit:	G
Additional Code 1:	Not reported
Additional Code 2:	Not reported
Additional Code 3:	Not reported
Additional Code 4:	Not reported
Additional Code 5:	Not reported
Shipment Date:	20170628
Creation Date:	7/12/2018 18:30:23
Receipt Date:	20170701
Manifest ID:	015970422JJK
Trans EPA ID:	CAR000175422
Trans Name:	WORLDWIDE RECOVERY SYSTEMS
Trans 2 EPA ID:	Not reported
Trans 2 Name:	Not reported
TSDf EPA ID:	AZR000515924
Trans Name:	YUMA YES LLC
TSDf Alt EPA ID:	Not reported
TSDf Alt Name:	Not reported
Waste Code Description:	352 - Other organic solids
RCRA Code:	Not reported
Meth Code:	H141 - Storage, Bulking, And/Or Transfer Off Site--No Treatment/Reovery (H010-H129) Or (H131-H135)

Map ID  
Direction  
Distance  
Elevation

MAP FINDINGS

Site

Database(s)

EDR ID Number  
EPA ID Number

**CUSTOM PIPE & COUPLING INC (Continued)**

**1000415900**

Quantity Tons: 0.1  
Waste Quantity: 200  
Quantity Unit: P  
Additional Code 1: Not reported  
Additional Code 2: Not reported  
Additional Code 3: Not reported  
Additional Code 4: Not reported  
Additional Code 5: Not reported

**Additional Info:**

Year: 2013  
Gen EPA ID: CAD981380140

Shipment Date: 20131204  
Creation Date: 4/22/2014 14:39:52  
Receipt Date: 20131204  
Manifest ID: 008728806JJK  
Trans EPA ID: CAD072953771  
Trans Name: UNITED PUMPING SERVICE INC  
Trans 2 EPA ID: Not reported  
Trans 2 Name: Not reported  
TSDF EPA ID: CAD099452708  
Trans Name: INDUSTRIAL SERVICE OIL CO  
TSDF Alt EPA ID: Not reported  
TSDF Alt Name: Not reported  
Waste Code Description: 223 - Unspecified oil-containing waste  
RCRA Code: Not reported  
Meth Code: H039 - Other Recovery Of Reclamation For Reuse Including Acid  
Regeneration, Organics Recovery Ect

Quantity Tons: 1.90569  
Waste Quantity: 457  
Quantity Unit: G  
Additional Code 1: Not reported  
Additional Code 2: Not reported  
Additional Code 3: Not reported  
Additional Code 4: Not reported  
Additional Code 5: Not reported

Shipment Date: 20131118  
Creation Date: 4/5/2014 22:15:10  
Receipt Date: 20131122  
Manifest ID: 012212623JJK  
Trans EPA ID: CAR000175422  
Trans Name: WORLDWIDE RECOVERY SYSTEMS INC  
Trans 2 EPA ID: Not reported  
Trans 2 Name: Not reported  
TSDF EPA ID: NVT330010000  
Trans Name: US ECOLOGY (BEATTY NV)  
TSDF Alt EPA ID: Not reported  
TSDF Alt Name: Not reported  
Waste Code Description: 122 - Alkaline solution without metals (pH > 12.5  
RCRA Code: D002  
Meth Code: H039 - Other Recovery Of Reclamation For Reuse Including Acid  
Regeneration, Organics Recovery Ect

Quantity Tons: 1.14675  
Waste Quantity: 275  
Quantity Unit: G

Map ID  
Direction  
Distance  
Elevation

MAP FINDINGS

Site

Database(s)

EDR ID Number  
EPA ID Number

**CUSTOM PIPE & COUPLING INC (Continued)**

**1000415900**

Additional Code 1:	Not reported
Additional Code 2:	Not reported
Additional Code 3:	Not reported
Additional Code 4:	Not reported
Additional Code 5:	Not reported
Shipment Date:	20131030
Creation Date:	3/6/2014 22:15:09
Receipt Date:	20131105
Manifest ID:	011593144JJK
Trans EPA ID:	CAR000175422
Trans Name:	WORLDWIDE RECOVERY SYSTEMS INC
Trans 2 EPA ID:	CAD980585293
Trans 2 Name:	INDUSTRIAL WASTE UTILIZATION
TSDF EPA ID:	AZR000501510
Trans Name:	AA SYDCOL LLC
TSDF Alt EPA ID:	Not reported
TSDF Alt Name:	Not reported
Waste Code Description:	352 - Other organic solids
RCRA Code:	Not reported
Meth Code:	H141 - Storage, Bulking, And/Or Transfer Off Site--No Treatment/Reovery (H010-H129) Or (H131-H135)
Quantity Tons:	0.75
Waste Quantity:	1500
Quantity Unit:	P
Additional Code 1:	Not reported
Additional Code 2:	Not reported
Additional Code 3:	Not reported
Additional Code 4:	Not reported
Additional Code 5:	Not reported
Shipment Date:	20131030
Creation Date:	3/6/2014 22:15:09
Receipt Date:	20131105
Manifest ID:	011593144JJK
Trans EPA ID:	CAR000175422
Trans Name:	WORLDWIDE RECOVERY SYSTEMS INC
Trans 2 EPA ID:	CAD980585293
Trans 2 Name:	INDUSTRIAL WASTE UTILIZATION
TSDF EPA ID:	AZR000501510
Trans Name:	AA SYDCOL LLC
TSDF Alt EPA ID:	Not reported
TSDF Alt Name:	Not reported
Waste Code Description:	223 - Unspecified oil-containing waste
RCRA Code:	Not reported
Meth Code:	H141 - Storage, Bulking, And/Or Transfer Off Site--No Treatment/Reovery (H010-H129) Or (H131-H135)
Quantity Tons:	2.2935
Waste Quantity:	550
Quantity Unit:	G
Additional Code 1:	Not reported
Additional Code 2:	Not reported
Additional Code 3:	Not reported
Additional Code 4:	Not reported
Additional Code 5:	Not reported
Shipment Date:	20130911

Map ID  
Direction  
Distance  
Elevation

MAP FINDINGS

Site

Database(s)

EDR ID Number  
EPA ID Number

**CUSTOM PIPE & COUPLING INC (Continued)**

**1000415900**

Creation Date: 2/18/2014 22:15:06  
Receipt Date: 20130924  
Manifest ID: 012218446JJK  
Trans EPA ID: CAR000175422  
Trans Name: WORLDWIDE RECOVERY SYSTEMS INC  
Trans 2 EPA ID: CAD980585293  
Trans 2 Name: INDUSTRIAL WASTE UTILIZATION  
TSDf EPA ID: AZR000501510  
Trans Name: AA SYDCOL LLC  
TSDf Alt EPA ID: Not reported  
TSDf Alt Name: Not reported  
Waste Code Description: 223 - Unspecified oil-containing waste  
RCRA Code: Not reported  
Meth Code: H141 - Storage, Bulking, And/Or Transfer Off Site--No Treatment/Reovery (H010-H129) Or (H131-H135)  
  
Quantity Tons: 1.14675  
Waste Quantity: 275  
Quantity Unit: G  
Additional Code 1: Not reported  
Additional Code 2: Not reported  
Additional Code 3: Not reported  
Additional Code 4: Not reported  
Additional Code 5: Not reported  
  
Shipment Date: 20130911  
Creation Date: 2/18/2014 22:15:06  
Receipt Date: 20130924  
Manifest ID: 012218446JJK  
Trans EPA ID: CAR000175422  
Trans Name: WORLDWIDE RECOVERY SYSTEMS INC  
Trans 2 EPA ID: CAD980585293  
Trans 2 Name: INDUSTRIAL WASTE UTILIZATION  
TSDf EPA ID: AZR000501510  
Trans Name: AA SYDCOL LLC  
TSDf Alt EPA ID: Not reported  
TSDf Alt Name: Not reported  
Waste Code Description: 352 - Other organic solids  
RCRA Code: Not reported  
Meth Code: H141 - Storage, Bulking, And/Or Transfer Off Site--No Treatment/Reovery (H010-H129) Or (H131-H135)  
  
Quantity Tons: 1.5  
Waste Quantity: 3000  
Quantity Unit: P  
Additional Code 1: Not reported  
Additional Code 2: Not reported  
Additional Code 3: Not reported  
Additional Code 4: Not reported  
Additional Code 5: Not reported  
  
Shipment Date: 20130812  
Creation Date: 1/13/2014 22:15:22  
Receipt Date: 20130829  
Manifest ID: 009969582JJK  
Trans EPA ID: CAD983613688  
Trans Name: MILES CHEMICAL COMPANY  
Trans 2 EPA ID: CAD980585293  
Trans 2 Name: INDUSTRIAL WASTE UTILIZATION



Map ID  
Direction  
Distance  
Elevation

MAP FINDINGS

Site

Database(s)

EDR ID Number  
EPA ID Number

**CUSTOM PIPE & COUPLING INC (Continued)**

**1000415900**

TSDF EPA ID:	AZR000501510
Trans Name:	AA SYDCOL LLC
TSDF Alt EPA ID:	Not reported
TSDF Alt Name:	Not reported
Waste Code Description:	134 - Aqueous solution with <10% total organic residues
RCRA Code:	Not reported
Meth Code:	H141 - Storage, Bulking, And/Or Transfer Off Site--No Treatment/Reovery (H010-H129) Or (H131-H135)
Quantity Tons:	0.63
Waste Quantity:	150
Quantity Unit:	G
Additional Code 1:	Not reported
Additional Code 2:	Not reported
Additional Code 3:	Not reported
Additional Code 4:	Not reported
Additional Code 5:	Not reported
Shipment Date:	20130812
Creation Date:	9/22/2013 22:15:08
Receipt Date:	20130816
Manifest ID:	009969583JJK
Trans EPA ID:	CAD983613688
Trans Name:	MILES CHEMICAL COMPANY
Trans 2 EPA ID:	Not reported
Trans 2 Name:	Not reported
TSDF EPA ID:	CAD008488025
Trans Name:	PHIBRO TECH
TSDF Alt EPA ID:	Not reported
TSDF Alt Name:	Not reported
Waste Code Description:	792 - Not reported
RCRA Code:	D002
Meth Code:	H010 - Metals Recovery Including Retoring,Smelting,Chemicals,Ect
Quantity Tons:	1.14675
Waste Quantity:	275
Quantity Unit:	G
Additional Code 1:	Not reported
Additional Code 2:	Not reported
Additional Code 3:	Not reported
Additional Code 4:	Not reported
Additional Code 5:	Not reported
Shipment Date:	20130812
Creation Date:	1/13/2014 22:15:22
Receipt Date:	20130829
Manifest ID:	009969582JJK
Trans EPA ID:	CAD983613688
Trans Name:	MILES CHEMICAL COMPANY
Trans 2 EPA ID:	CAD980585293
Trans 2 Name:	INDUSTRIAL WASTE UTILIZATION
TSDF EPA ID:	AZR000501510
Trans Name:	AA SYDCOL LLC
TSDF Alt EPA ID:	Not reported
TSDF Alt Name:	Not reported
Waste Code Description:	134 - Aqueous solution with <10% total organic residues
RCRA Code:	Not reported
Meth Code:	H141 - Storage, Bulking, And/Or Transfer Off Site--No Treatment/Reovery (H010-H129) Or (H131-H135)

Map ID  
Direction  
Distance  
Elevation

MAP FINDINGS

Site

Database(s)

EDR ID Number  
EPA ID Number

**CUSTOM PIPE & COUPLING INC (Continued)**

**1000415900**

Quantity Tons:	2.31
Waste Quantity:	550
Quantity Unit:	G
Additional Code 1:	Not reported
Additional Code 2:	Not reported
Additional Code 3:	Not reported
Additional Code 4:	Not reported
Additional Code 5:	Not reported
Shipment Date:	20130701
Creation Date:	9/22/2013 22:15:08
Receipt Date:	20130701
Manifest ID:	011593596JJK
Trans EPA ID:	CAR000175422
Trans Name:	WORLDWIDE RECOVERY SYSTEMS INC
Trans 2 EPA ID:	Not reported
Trans 2 Name:	Not reported
TSDF EPA ID:	CAD099452708
Trans Name:	INDUSTRIAL SERVICE OIL COMPANY INC
TSDF Alt EPA ID:	Not reported
TSDF Alt Name:	Not reported
Waste Code Description:	223 - Unspecified oil-containing waste
RCRA Code:	Not reported
Meth Code:	H039 - Other Recovery Of Reclamation For Reuse Including Acid Regeneration, Organics Recovery Ect
Quantity Tons:	3.5445
Waste Quantity:	850
Quantity Unit:	G
Additional Code 1:	Not reported
Additional Code 2:	Not reported
Additional Code 3:	Not reported
Additional Code 4:	Not reported
Additional Code 5:	Not reported
Additional Info:	
Year:	2004
Gen EPA ID:	CAD981380140
Shipment Date:	20041110
Creation Date:	1/20/2005 18:31:32
Receipt Date:	20041112
Manifest ID:	22809550
Trans EPA ID:	CAL000278554
Trans Name:	INTERSTATE PUMPING COMPANY
Trans 2 EPA ID:	Not reported
Trans 2 Name:	Not reported
TSDF EPA ID:	CAD028409019
Trans Name:	CROSBY & OVERTON
TSDF Alt EPA ID:	Not reported
TSDF Alt Name:	Not reported
Waste Code Description:	221 - Waste oil and mixed oil
RCRA Code:	Not reported
Meth Code:	H01 - Transfer Station
Quantity Tons:	2.09
Waste Quantity:	550
Quantity Unit:	G
Additional Code 1:	Not reported

Map ID  
Direction  
Distance  
Elevation

MAP FINDINGS

Site

Database(s)

EDR ID Number  
EPA ID Number

**CUSTOM PIPE & COUPLING INC (Continued)**

**1000415900**

Additional Code 2:	Not reported
Additional Code 3:	Not reported
Additional Code 4:	Not reported
Additional Code 5:	Not reported
Shipment Date:	20040804
Creation Date:	12/28/2004 14:46:39
Receipt Date:	20040810
Manifest ID:	23831944
Trans EPA ID:	CA0000970392
Trans Name:	ENVIRONMENTAL RECOVERY SERVICES INC
Trans 2 EPA ID:	Not reported
Trans 2 Name:	Not reported
TSDf EPA ID:	CAT080013352
Trans Name:	DEMENNO KERDOON
TSDf Alt EPA ID:	CAT080013352
TSDf Alt Name:	Not reported
Waste Code Description:	223 - Unspecified oil-containing waste
RCRA Code:	NONE
Meth Code:	R01 - Recycler
Quantity Tons:	2.2935
Waste Quantity:	550
Quantity Unit:	G
Additional Code 1:	Not reported
Additional Code 2:	Not reported
Additional Code 3:	Not reported
Additional Code 4:	Not reported
Additional Code 5:	Not reported
Shipment Date:	20040804
Creation Date:	1/6/2005 18:30:52
Receipt Date:	20040809
Manifest ID:	23831945
Trans EPA ID:	CA0000970392
Trans Name:	ENVIRONMENTAL RECOVERY SERVICES INC
Trans 2 EPA ID:	Not reported
Trans 2 Name:	Not reported
TSDf EPA ID:	CAT080033681
Trans Name:	DK ENVIRONMENTAL
TSDf Alt EPA ID:	CAT080033681
TSDf Alt Name:	Not reported
Waste Code Description:	352 - Other organic solids
RCRA Code:	NONE
Meth Code:	R01 - Recycler
Quantity Tons:	0.6
Waste Quantity:	1200
Quantity Unit:	P
Additional Code 1:	Not reported
Additional Code 2:	Not reported
Additional Code 3:	Not reported
Additional Code 4:	Not reported
Additional Code 5:	Not reported
Shipment Date:	20040722
Creation Date:	1/4/2005 18:32:14
Receipt Date:	20040726
Manifest ID:	23831628

Map ID  
Direction  
Distance  
Elevation

MAP FINDINGS

Site

Database(s)

EDR ID Number  
EPA ID Number

**CUSTOM PIPE & COUPLING INC (Continued)**

**1000415900**

Trans EPA ID: CA0000970392  
Trans Name: ENVIRONMENTAL RECOVERY SERVICES INC  
Trans 2 EPA ID: Not reported  
Trans 2 Name: Not reported  
TSDF EPA ID: CAT080033681  
Trans Name: DK ENVIRONMENTAL  
TSDF Alt EPA ID: CAT080033681  
TSDF Alt Name: Not reported  
Waste Code Description: 352 - Other organic solids  
RCRA Code: NONE  
Meth Code: R01 - Recycler  
Quantity Tons: 1  
Waste Quantity: 2000  
Quantity Unit: P  
Additional Code 1: Not reported  
Additional Code 2: Not reported  
Additional Code 3: Not reported  
Additional Code 4: Not reported  
Additional Code 5: Not reported

Shipment Date: 20040722  
Creation Date: 1/4/2005 18:32:14  
Receipt Date: 20040726  
Manifest ID: 23831628  
Trans EPA ID: CA0000970392  
Trans Name: ENVIRONMENTAL RECOVERY SERVICES INC  
Trans 2 EPA ID: Not reported  
Trans 2 Name: Not reported  
TSDF EPA ID: CAT080033681  
Trans Name: DK ENVIRONMENTAL  
TSDF Alt EPA ID: CAT080033681  
TSDF Alt Name: Not reported  
Waste Code Description: 352 - Other organic solids  
RCRA Code: NONE  
Meth Code: R01 - Recycler  
Quantity Tons: 1  
Waste Quantity: 2000  
Quantity Unit: P  
Additional Code 1: Not reported  
Additional Code 2: Not reported  
Additional Code 3: Not reported  
Additional Code 4: Not reported  
Additional Code 5: Not reported

Shipment Date: 20040722  
Creation Date: 1/4/2005 18:33:27  
Receipt Date: 20040729  
Manifest ID: 23831627  
Trans EPA ID: CA0000970392  
Trans Name: ENVIRONMENTAL RECOVERY SERVICES INC  
Trans 2 EPA ID: Not reported  
Trans 2 Name: Not reported  
TSDF EPA ID: CAT080013352  
Trans Name: DEMENNO KERDOON  
TSDF Alt EPA ID: CAT080013352  
TSDF Alt Name: Not reported  
Waste Code Description: 223 - Unspecified oil-containing waste

Map ID  
Direction  
Distance  
Elevation

MAP FINDINGS

Site

Database(s)

EDR ID Number  
EPA ID Number

**CUSTOM PIPE & COUPLING INC (Continued)**

**1000415900**

RCRA Code:	NONE
Meth Code:	R01 - Recycler
Quantity Tons:	2.2935
Waste Quantity:	550
Quantity Unit:	G
Additional Code 1:	Not reported
Additional Code 2:	Not reported
Additional Code 3:	Not reported
Additional Code 4:	Not reported
Additional Code 5:	Not reported
Shipment Date:	20040630
Creation Date:	11/5/2004 18:30:59
Receipt Date:	20040707
Manifest ID:	23831236
Trans EPA ID:	CA0000970392
Trans Name:	ENVIRONMENTAL RECOVERY SERVICES INC
Trans 2 EPA ID:	Not reported
Trans 2 Name:	Not reported
TSD EPA ID:	CAT080013352
Trans Name:	DEMENNO KERDOON
TSD EPA ID:	CAT080013352
TSD Name:	Not reported
Waste Code Description:	223 - Unspecified oil-containing waste
RCRA Code:	NONE
Meth Code:	R01 - Recycler
Quantity Tons:	2.2935
Waste Quantity:	550
Quantity Unit:	G
Additional Code 1:	Not reported
Additional Code 2:	Not reported
Additional Code 3:	Not reported
Additional Code 4:	Not reported
Additional Code 5:	Not reported
Shipment Date:	20040422
Creation Date:	10/15/2004 10:46:40
Receipt Date:	20040426
Manifest ID:	23396231
Trans EPA ID:	CA0000970392
Trans Name:	ENVIRONMENTAL RECOVERY SERVICES INC
Trans 2 EPA ID:	Not reported
Trans 2 Name:	Not reported
TSD EPA ID:	CAT080033681
Trans Name:	DK ENVIRONMENTAL
TSD EPA ID:	CAT080033681
TSD Name:	Not reported
Waste Code Description:	352 - Other organic solids
RCRA Code:	Not reported
Meth Code:	R01 - Recycler
Quantity Tons:	0.5
Waste Quantity:	1000
Quantity Unit:	P
Additional Code 1:	Not reported
Additional Code 2:	Not reported
Additional Code 3:	Not reported
Additional Code 4:	Not reported

Map ID  
Direction  
Distance  
Elevation

MAP FINDINGS

Site

Database(s)

EDR ID Number  
EPA ID Number

**CUSTOM PIPE & COUPLING INC (Continued)**

**1000415900**

Additional Code 5: Not reported

Shipment Date: 20040422  
Creation Date: 10/29/2004 7:40:51  
Receipt Date: 20040505  
Manifest ID: 23396230  
Trans EPA ID: CA0000970392  
Trans Name: ENVIRONMENTAL RECOVERY SERVICES INC  
Trans 2 EPA ID: Not reported  
Trans 2 Name: Not reported  
TSDf EPA ID: CAT080013352  
Trans Name: DEMENNO KERDOON  
TSDf Alt EPA ID: CAT080013352  
TSDf Alt Name: Not reported  
Waste Code Description: 223 - Unspecified oil-containing waste  
RCRA Code: Not reported  
Meth Code: R01 - Recycler  
Quantity Tons: 2.2935  
Waste Quantity: 550  
Quantity Unit: G  
Additional Code 1: Not reported  
Additional Code 2: Not reported  
Additional Code 3: Not reported  
Additional Code 4: Not reported  
Additional Code 5: Not reported

Shipment Date: 20040422  
Creation Date: 10/15/2004 10:46:40  
Receipt Date: 20040426  
Manifest ID: 23396231  
Trans EPA ID: CA0000970392  
Trans Name: ENVIRONMENTAL RECOVERY SERVICES INC  
Trans 2 EPA ID: Not reported  
Trans 2 Name: Not reported  
TSDf EPA ID: CAT080033681  
Trans Name: DK ENVIRONMENTAL  
TSDf Alt EPA ID: CAT080033681  
TSDf Alt Name: Not reported  
Waste Code Description: 352 - Other organic solids  
RCRA Code: Not reported  
Meth Code: R01 - Recycler  
Quantity Tons: 0.5  
Waste Quantity: 1000  
Quantity Unit: P  
Additional Code 1: Not reported  
Additional Code 2: Not reported  
Additional Code 3: Not reported  
Additional Code 4: Not reported  
Additional Code 5: Not reported

NPDES:  
Name: CUSTOM PIPE & FABRICATION INC  
Address: 10560 FERN AVE  
City,State,Zip: STANTON, CA 90680  
Facility Status: Not reported  
NPDES Number: Not reported  
Region: Not reported

Map ID  
Direction  
Distance  
Elevation

MAP FINDINGS

Site

Database(s)

EDR ID Number  
EPA ID Number

**CUSTOM PIPE & COUPLING INC (Continued)**

**1000415900**

Agency Number: Not reported  
Regulatory Measure ID: Not reported  
Place ID: Not reported  
Order Number: Not reported  
WDID: 8 30I009856  
Regulatory Measure Type: Industrial  
Program Type: Not reported  
Adoption Date Of Regulatory Measure: Not reported  
Effective Date Of Regulatory Measure: Not reported  
Termination Date Of Regulatory Measure: Not reported  
Expiration Date Of Regulatory Measure: Not reported  
Discharge Address: Not reported  
Discharge Name: Not reported  
Discharge City: Not reported  
Discharge State: Not reported  
Discharge Zip: Not reported  
Status: Active  
Status Date: 03/23/1993  
Operator Name: Custom Pipe & Fabrication Inc  
Operator Address: PO Box 978  
Operator City: Stanton  
Operator State: California  
Operator Zip: 90680

**NPDES as of 03/2018:**

NPDES Number: CAS000001  
Status: Active  
Agency Number: 0  
Region: 8  
Regulatory Measure ID: 208699  
Order Number: 97-03-DWQ  
Regulatory Measure Type: Enrollee  
Place ID: Not reported  
WDID: 8 30I009856  
Program Type: Industrial  
Adoption Date Of Regulatory Measure: Not reported  
Effective Date Of Regulatory Measure: 03/23/1993  
Expiration Date Of Regulatory Measure: Not reported  
Termination Date Of Regulatory Measure: Not reported  
Discharge Name: Custom Pipe Coupling Co  
Discharge Address: PO Box 978  
Discharge City: Stanton  
Discharge State: California  
Discharge Zip: 90680  
Received Date: Not reported  
Processed Date: Not reported  
Status: Not reported  
Status Date: Not reported  
Place Size: Not reported  
Place Size Unit: Not reported  
Contact: Not reported  
Contact Title: Not reported  
Contact Phone: Not reported  
Contact Phone Ext: Not reported  
Contact Email: Not reported  
Operator Name: Not reported  
Operator Address: Not reported  
Operator City: Not reported

Map ID  
Direction  
Distance  
Elevation

MAP FINDINGS

Site

Database(s)

EDR ID Number  
EPA ID Number

**CUSTOM PIPE & COUPLING INC (Continued)**

**1000415900**

Operator State:	Not reported
Operator Zip:	Not reported
Operator Contact:	Not reported
Operator Contact Title:	Not reported
Operator Contact Phone:	Not reported
Operator Contact Phone Ext:	Not reported
Operator Contact Email:	Not reported
Operator Type:	Not reported
Developer:	Not reported
Developer Address:	Not reported
Developer City:	Not reported
Developer State:	Not reported
Developer Zip:	Not reported
Developer Contact:	Not reported
Developer Contact Title:	Not reported
Constype Linear Utility Ind:	Not reported
Emergency Phone:	Not reported
Emergency Phone Ext:	Not reported
Constype Above Ground Ind:	Not reported
Constype Below Ground Ind:	Not reported
Constype Cable Line Ind:	Not reported
Constype Comm Line Ind:	Not reported
Constype Commercial Ind:	Not reported
Constype Electrical Line Ind:	Not reported
Constype Gas Line Ind:	Not reported
Constype Industrial Ind:	Not reported
Constype Other Description:	Not reported
Constype Other Ind:	Not reported
Constype Recons Ind:	Not reported
Constype Residential Ind:	Not reported
Constype Transport Ind:	Not reported
Constype Utility Description:	Not reported
Constype Utility Ind:	Not reported
Constype Water Sewer Ind:	Not reported
Dir Discharge Uswater Ind:	Not reported
Receiving Water Name:	Not reported
Certifier:	Not reported
Certifier Title:	Not reported
Certification Date:	Not reported
Primary Sic:	Not reported
Secondary Sic:	Not reported
Tertiary Sic:	Not reported
NPDES Number:	Not reported
Status:	Not reported
Agency Number:	Not reported
Region:	8
Regulatory Measure ID:	208699
Order Number:	Not reported
Regulatory Measure Type:	Industrial
Place ID:	Not reported
WDID:	8 30I009856
Program Type:	Not reported
Adoption Date Of Regulatory Measure:	Not reported
Effective Date Of Regulatory Measure:	Not reported
Expiration Date Of Regulatory Measure:	Not reported
Termination Date Of Regulatory Measure:	Not reported



Map ID  
Direction  
Distance  
Elevation

MAP FINDINGS

Site

Database(s)

EDR ID Number  
EPA ID Number

**CUSTOM PIPE & COUPLING INC (Continued)**

**1000415900**

Discharge Name:	Not reported
Discharge Address:	Not reported
Discharge City:	Not reported
Discharge State:	Not reported
Discharge Zip:	Not reported
Received Date:	05/09/2008
Processed Date:	03/23/1993
Status:	Active
Status Date:	03/23/1993
Place Size:	5
Place Size Unit:	Acres
Contact:	Greg Torres
Contact Title:	Not reported
Contact Phone:	714-761-8801
Contact Phone Ext:	Not reported
Contact Email:	gtorres@custompipe.com
Operator Name:	Custom Pipe Coupling Co
Operator Address:	PO Box 978
Operator City:	Stanton
Operator State:	California
Operator Zip:	90680
Operator Contact:	Greg Torres
Operator Contact Title:	Not reported
Operator Contact Phone:	714-761-8801
Operator Contact Phone Ext:	Not reported
Operator Contact Email:	gtorres@custompipe.com
Operator Type:	Private Business
Developer:	Not reported
Developer Address:	Not reported
Developer City:	Not reported
Developer State:	California
Developer Zip:	Not reported
Developer Contact:	Not reported
Developer Contact Title:	Not reported
Constype Linear Utility Ind:	Not reported
Emergency Phone:	714-761-8801
Emergency Phone Ext:	Not reported
Constype Above Ground Ind:	Not reported
Constype Below Ground Ind:	Not reported
Constype Cable Line Ind:	Not reported
Constype Comm Line Ind:	Not reported
Constype Commercial Ind:	Not reported
Constype Electrical Line Ind:	Not reported
Constype Gas Line Ind:	Not reported
Constype Industrial Ind:	Not reported
Constype Other Description:	Not reported
Constype Other Ind:	Not reported
Constype Recons Ind:	Not reported
Constype Residential Ind:	Not reported
Constype Transport Ind:	Not reported
Constype Utility Description:	Not reported
Constype Utility Ind:	Not reported
Constype Water Sewer Ind:	Not reported
Dir Discharge Uswater Ind:	N
Receiving Water Name:	Stanton Storm Channel
Certifier:	Greg Torres
Certifier Title:	Safety Manager

Map ID  
Direction  
Distance  
Elevation

MAP FINDINGS

Site

Database(s)

EDR ID Number  
EPA ID Number

**CUSTOM PIPE & COUPLING INC (Continued)**

**1000415900**

Certification Date: 10-JUN-15  
Primary Sic: 3498-Fabricated Pipe and Pipe Fittings  
Secondary Sic: Not reported  
Tertiary Sic: Not reported

Name: CUSTOM PIPE & FABRICATION INC  
Address: 10560 FERN AVE  
City,State,Zip: STANTON, CA 90680  
Facility Status: Active  
NPDES Number: CAS000001  
Region: 8  
Agency Number: 0  
Regulatory Measure ID: 208699  
Place ID: Not reported  
Order Number: 97-03-DWQ  
WDID: 8 30I009856  
Regulatory Measure Type: Enrollee  
Program Type: Industrial  
Adoption Date Of Regulatory Measure: Not reported  
Effective Date Of Regulatory Measure: 03/23/1993  
Termination Date Of Regulatory Measure: Not reported  
Expiration Date Of Regulatory Measure: Not reported  
Discharge Address: PO Box 978  
Discharge Name: Custom Pipe & Fabrication Inc  
Discharge City: Stanton  
Discharge State: California  
Discharge Zip: 90680  
Status: Not reported  
Status Date: Not reported  
Operator Name: Not reported  
Operator Address: Not reported  
Operator City: Not reported  
Operator State: Not reported  
Operator Zip: Not reported

**NPDES as of 03/2018:**

NPDES Number: CAS000001  
Status: Active  
Agency Number: 0  
Region: 8  
Regulatory Measure ID: 208699  
Order Number: 97-03-DWQ  
Regulatory Measure Type: Enrollee  
Place ID: Not reported  
WDID: 8 30I009856  
Program Type: Industrial  
Adoption Date Of Regulatory Measure: Not reported  
Effective Date Of Regulatory Measure: 03/23/1993  
Expiration Date Of Regulatory Measure: Not reported  
Termination Date Of Regulatory Measure: Not reported  
Discharge Name: Custom Pipe Coupling Co  
Discharge Address: PO Box 978  
Discharge City: Stanton  
Discharge State: California  
Discharge Zip: 90680  
Received Date: Not reported  
Processed Date: Not reported

Map ID  
Direction  
Distance  
Elevation

MAP FINDINGS

Site

Database(s)

EDR ID Number  
EPA ID Number

**CUSTOM PIPE & COUPLING INC (Continued)**

**1000415900**

Status:	Not reported
Status Date:	Not reported
Place Size:	Not reported
Place Size Unit:	Not reported
Contact:	Not reported
Contact Title:	Not reported
Contact Phone:	Not reported
Contact Phone Ext:	Not reported
Contact Email:	Not reported
Operator Name:	Not reported
Operator Address:	Not reported
Operator City:	Not reported
Operator State:	Not reported
Operator Zip:	Not reported
Operator Contact:	Not reported
Operator Contact Title:	Not reported
Operator Contact Phone:	Not reported
Operator Contact Phone Ext:	Not reported
Operator Contact Email:	Not reported
Operator Type:	Not reported
Developer:	Not reported
Developer Address:	Not reported
Developer City:	Not reported
Developer State:	Not reported
Developer Zip:	Not reported
Developer Contact:	Not reported
Developer Contact Title:	Not reported
Constype Linear Utility Ind:	Not reported
Emergency Phone:	Not reported
Emergency Phone Ext:	Not reported
Constype Above Ground Ind:	Not reported
Constype Below Ground Ind:	Not reported
Constype Cable Line Ind:	Not reported
Constype Comm Line Ind:	Not reported
Constype Commercial Ind:	Not reported
Constype Electrical Line Ind:	Not reported
Constype Gas Line Ind:	Not reported
Constype Industrial Ind:	Not reported
Constype Other Description:	Not reported
Constype Other Ind:	Not reported
Constype Recons Ind:	Not reported
Constype Residential Ind:	Not reported
Constype Transport Ind:	Not reported
Constype Utility Description:	Not reported
Constype Utility Ind:	Not reported
Constype Water Sewer Ind:	Not reported
Dir Discharge Uswater Ind:	Not reported
Receiving Water Name:	Not reported
Certifier:	Not reported
Certifier Title:	Not reported
Certification Date:	Not reported
Primary Sic:	Not reported
Secondary Sic:	Not reported
Tertiary Sic:	Not reported
NPDES Number:	Not reported
Status:	Not reported

Map ID  
Direction  
Distance  
Elevation

MAP FINDINGS

Site

Database(s)

EDR ID Number  
EPA ID Number

**CUSTOM PIPE & COUPLING INC (Continued)**

**1000415900**

Agency Number:	Not reported
Region:	8
Regulatory Measure ID:	208699
Order Number:	Not reported
Regulatory Measure Type:	Industrial
Place ID:	Not reported
WDID:	8 30I009856
Program Type:	Not reported
Adoption Date Of Regulatory Measure:	Not reported
Effective Date Of Regulatory Measure:	Not reported
Expiration Date Of Regulatory Measure:	Not reported
Termination Date Of Regulatory Measure:	Not reported
Discharge Name:	Not reported
Discharge Address:	Not reported
Discharge City:	Not reported
Discharge State:	Not reported
Discharge Zip:	Not reported
Received Date:	05/09/2008
Processed Date:	03/23/1993
Status:	Active
Status Date:	03/23/1993
Place Size:	5
Place Size Unit:	Acres
Contact:	Greg Torres
Contact Title:	Not reported
Contact Phone:	714-761-8801
Contact Phone Ext:	Not reported
Contact Email:	gtorres@custompipe.com
Operator Name:	Custom Pipe Coupling Co
Operator Address:	PO Box 978
Operator City:	Stanton
Operator State:	California
Operator Zip:	90680
Operator Contact:	Greg Torres
Operator Contact Title:	Not reported
Operator Contact Phone:	714-761-8801
Operator Contact Phone Ext:	Not reported
Operator Contact Email:	gtorres@custompipe.com
Operator Type:	Private Business
Developer:	Not reported
Developer Address:	Not reported
Developer City:	Not reported
Developer State:	California
Developer Zip:	Not reported
Developer Contact:	Not reported
Developer Contact Title:	Not reported
Constype Linear Utility Ind:	Not reported
Emergency Phone:	714-761-8801
Emergency Phone Ext:	Not reported
Constype Above Ground Ind:	Not reported
Constype Below Ground Ind:	Not reported
Constype Cable Line Ind:	Not reported
Constype Comm Line Ind:	Not reported
Constype Commercial Ind:	Not reported
Constype Electrical Line Ind:	Not reported
Constype Gas Line Ind:	Not reported
Constype Industrial Ind:	Not reported

Map ID  
Direction  
Distance  
Elevation

MAP FINDINGS

Site

Database(s)

EDR ID Number  
EPA ID Number

**CUSTOM PIPE & COUPLING INC (Continued)**

**1000415900**

Constype Other Description:	Not reported
Constype Other Ind:	Not reported
Constype Recons Ind:	Not reported
Constype Residential Ind:	Not reported
Constype Transport Ind:	Not reported
Constype Utility Description:	Not reported
Constype Utility Ind:	Not reported
Constype Water Sewer Ind:	Not reported
Dir Discharge Uswater Ind:	N
Receiving Water Name:	Stanton Storm Channel
Certifier:	Greg Torres
Certifier Title:	Safety Manager
Certification Date:	10-JUN-15
Primary Sic:	3498-Fabricated Pipe and Pipe Fittings
Secondary Sic:	Not reported
Tertiary Sic:	Not reported

**WDS:**

Name:	CUSTOM PIPE & COUPLING CO
Address:	10560 FERN AVE
City:	STANTON
Facility ID:	Santa Ana River 30I009856
Facility Type:	Industrial - Facility that treats and/or disposes of liquid or semisolid wastes from any servicing, producing, manufacturing or processing operation of whatever nature, including mining, gravel washing, geothermal operations, air conditioning, ship building and repairing, oil production, storage and disposal operations, water pumping.
Facility Status:	Active - Any facility with a continuous or seasonal discharge that is under Waste Discharge Requirements.
NPDES Number:	CAS000001 The 1st 2 characters designate the state. The remaining 7 are assigned by the Regional Board
Subregion:	8
Facility Telephone:	Not reported
Facility Contact:	Not reported
Agency Name:	CUSTOM PIPE & COUPLING CO
Agency Address:	PO BOX 978
Agency City,St,Zip:	STANTON 90680
Agency Contact:	DAVID GEIGER
Agency Telephone:	7147618801
Agency Type:	Private
SIC Code:	0
SIC Code 2:	Not reported
Primary Waste Type:	Not reported
Primary Waste:	Not reported
Waste Type2:	Not reported
Waste2:	Not reported
Primary Waste Type:	Not reported
Secondary Waste:	Not reported
Secondary Waste Type:	Not reported
Design Flow:	0
Baseline Flow:	0
Reclamation:	Not reported
POTW:	Not reported
Treat To Water:	Minor Threat to Water Quality. A violation of a regional board order should cause a relatively minor impairment of beneficial uses compared

Map ID  
Direction  
Distance  
Elevation

MAP FINDINGS

Site

Database(s)

EDR ID Number  
EPA ID Number

**CUSTOM PIPE & COUPLING INC (Continued)**

**1000415900**

to a major or minor threat. Not: All nurds without a TTWQ will be considered a minor threat to water quality unless coded at a higher Level. A Zero (0) may be used to code those NURDS that are found to represent no threat to water quality.

Complexity:

Category C - Facilities having no waste treatment systems, such as cooling water dischargers or those who must comply through best management practices, facilities with passive waste treatment and disposal systems, such as septic systems with subsurface disposal, or dischargers having waste storage systems with land disposal such as dairy waste ponds.

**CIWQS:**

Name: CUSTOM PIPE & FABRICATION INC  
Address: 10560 FERN AVE  
City,State,Zip: STANTON, CA 90680  
Agency: Custom Pipe & Fabrication Inc  
Agency Address: PO Box 978, Stanton, CA 90680  
Place/Project Type: Industrial - Fabricated Pipe and Pipe Fittings  
SIC/NAICS: 3498  
Region: 8  
Program: INDSTW  
Regulatory Measure Status: Active  
Regulatory Measure Type: Storm water industrial  
Order Number: 2014-0057-DWQ  
WDID: 8 30I009856  
NPDES Number: CAS000001  
Adoption Date: Not reported  
Effective Date: 03/23/1993  
Termination Date: Not reported  
Expiration/Review Date: Not reported  
Design Flow: Not reported  
Major/Minor: Not reported  
Complexity: Not reported  
TTWQ: Not reported  
Enforcement Actions within 5 years: 0  
Violations within 5 years: 0  
Latitude: 33.8091  
Longitude: -117.98892

**CERS:**

Name: CUSTOM PIPE & FABRICATION INC  
Address: 10560 FERN AVE  
City,State,Zip: STANTON, CA 90680  
Site ID: 416063  
CERS ID: 216408  
CERS Description: Industrial Facility Storm Water

**Violations:**

Site ID: 416063  
Site Name: CUSTOM PIPE & FABRICATION INC  
Violation Date: 07-10-2006  
Citation: 2014-0057-DWQ - Industrial General Permit  
Violation Description: SW - Deficient Report  
Violation Notes: Pulled sample for pH on 1/2/2006; tested on 1/18/2006. Failed to abide by 2-hour max hold time according to Standard Methods. Test result is invalid.  
Violation Division: Water Boards

Map ID  
Direction  
Distance  
Elevation

MAP FINDINGS

Site

Database(s)

EDR ID Number  
EPA ID Number

**CUSTOM PIPE & COUPLING INC (Continued)**

**1000415900**

Violation Program: INDSTW  
Violation Source: SMARTS

Site ID: 416063  
Site Name: CUSTOM PIPE & FABRICATION INC  
Violation Date: 10-15-2014  
Citation: HSC 6.95 25508(d) - California Health and Safety Code, Chapter 6.95, Section(s) 25508(d)  
Violation Description: Failure to complete and/or electronically submit a business plan when storing/handling a hazardous material at or above reportable quantities.  
Violation Notes: Returned to compliance on 06/03/2015.  
Violation Division: Orange County Environmental Health  
Violation Program: HMRRP  
Violation Source: CERS

Site ID: 416063  
Site Name: CUSTOM PIPE & FABRICATION INC  
Violation Date: 07-01-2001  
Citation: 2014-0057-DWQ - Industrial General Permit  
Violation Description: SW - Deficient Report  
Violation Notes: NON-SUBMITTAL OF ANNUAL REPORT. DUE 7/1/01.  
Violation Division: Water Boards  
Violation Program: INDSTW  
Violation Source: SMARTS

Site ID: 416063  
Site Name: CUSTOM PIPE & FABRICATION INC  
Violation Date: 02-09-2010  
Citation: 2014-0057-DWQ - Industrial General Permit  
Violation Description: SW - Deficient BMP Implementation  
Violation Notes: Failure to sample pH according to Standard Methods; pulled storm water sample on 2/6/2010 but tested on 2/9/2010. Standard Methods allows not more than 2 hours hold time before testing pH.  
Violation Division: Water Boards  
Violation Program: INDSTW  
Violation Source: SMARTS

Site ID: 416063  
Site Name: CUSTOM PIPE & FABRICATION INC  
Violation Date: 07-02-2009  
Citation: 2014-0057-DWQ - Industrial General Permit  
Violation Description: SW - Late Report  
Violation Notes: Failure to submit 2008-2009 Annual Report by 7/1/09 due date.  
Violation Division: Water Boards  
Violation Program: INDSTW  
Violation Source: SMARTS

Site ID: 416063  
Site Name: CUSTOM PIPE & FABRICATION INC  
Violation Date: 03-13-2019  
Citation: 40 CFR 1 265.173 - U.S. Code of Federal Regulations, Title 40, Chapter 1, Section(s) 265.173  
Violation Description: Failure to meet the following container management requirements: (a) A container holding hazardous waste must always be closed during storage, except when it is necessary to add or remove waste. (b) A container holding hazardous waste must not be opened, handled, or

Map ID  
Direction  
Distance  
Elevation

MAP FINDINGS

Site

Database(s)

EDR ID Number  
EPA ID Number

**CUSTOM PIPE & COUPLING INC (Continued)**

**1000415900**

Violation Notes: stored in a manner which may rupture the container or cause it to leak.  
Returned to compliance on 03/19/2019. OBSERVATION: A 300 gallon tank of Oily Water Waste and a 250 gallon plastic tote of Oily Water Waste located outside of the machine shop area were observed open while not in use. CORRECTIVE ACTION: The 250 gallon plastic tote was closed during the inspection. Submit photos to this Agency within 30 days demonstrating that the 300 gallon tank of Oily Water Waste has been properly closed.

Violation Division: Orange County Environmental Health  
Violation Program: HW  
Violation Source: CERS

Site ID: 416063  
Site Name: CUSTOM PIPE & FABRICATION INC  
Violation Date: 03-13-2019  
Citation: 22 CCR 12 66262.34(f) - California Code of Regulations, Title 22, Chapter 12, Section(s) 66262.34(f)

Violation Description: Failure to properly label hazardous waste accumulation containers and portable tanks with the following requirements: "Hazardous Waste", name and address of the generator, physical and chemical characteristics of the Hazardous Waste, and starting accumulation date.

Violation Notes: Returned to compliance on 03/13/2019. OBSERVATION: One 300 gallon tank of Oily Water Waste and one 55 gallon drum of Oily Absorbent Waste located outside of the machine shop area were observed without hazardous waste labels. CORRECTIVE ACTION: Hazardous Waste labels were affixed to both containers. Violation corrected on site, no further action required.

Violation Division: Orange County Environmental Health  
Violation Program: HW  
Violation Source: CERS

Site ID: 416063  
Site Name: CUSTOM PIPE & FABRICATION INC  
Violation Date: 03-21-2001  
Citation: 2014-0057-DWQ - Industrial General Permit

Violation Description: SW - Deficient BMP Implementation

Violation Notes: General housekeeping needed throughout property. Several open buckets of oil/water mixture noted. Equipment stored outside collecting rain water and mixing with residual oils.

Violation Division: Water Boards  
Violation Program: INDSTW  
Violation Source: SMARTS

Site ID: 416063  
Site Name: CUSTOM PIPE & FABRICATION INC  
Violation Date: 03-13-2019  
Citation: HSC 6.95 25508(a)(1) - California Health and Safety Code, Chapter 6.95, Section(s) 25508(a)(1)

Violation Description: Failure to annually review and electronically certify that the business plan is complete and accurate on or before the annual due date.

Violation Notes: Returned to compliance on 03/20/2019. OBSERVATION: The business failed to electronically submit and certify that the business plan is complete, accurate, and in compliance with EPCRA on or before the annual due date. CORRECTIVE ACTION: Electronically submit and certify



Map ID  
Direction  
Distance  
Elevation

MAP FINDINGS

Site

Database(s)

EDR ID Number  
EPA ID Number

**CUSTOM PIPE & COUPLING INC (Continued)**

**1000415900**

Violation Division: that the business plan is complete, accurate, and in compliance with  
Violation Program: EPCRA within 30 days. On an ongoing basis, electronically submit and  
Violation Source: certify the business plan annually on or before the annual due date.  
Orange County Environmental Health  
HMRRP  
CERS

Site ID: 416063  
Site Name: CUSTOM PIPE & FABRICATION INC  
Violation Date: 03-09-2010  
Citation: 2014-0057-DWQ - Industrial General Permit  
Violation Description: SW - Deficient BMP Implementation  
Violation Notes: Observed open blue waste bin next to dock in the yard and several  
pieces of machinery in yard uncovered.

Violation Division: Water Boards  
Violation Program: INDSTW  
Violation Source: SMARTS

Site ID: 416063  
Site Name: CUSTOM PIPE & FABRICATION INC  
Violation Date: 08-31-2012  
Citation: 2014-0057-DWQ - Industrial General Permit  
Violation Description: SW - Deficient BMP Implementation  
Violation Notes: Poor litter control: food waste litters west side of finished goods  
area. Failure to maintain granular absorbent in a functional  
condition: observed saturated absorbent on ground when it should have  
been removed and replaced.

Violation Division: Water Boards  
Violation Program: INDSTW  
Violation Source: SMARTS

Site ID: 416063  
Site Name: CUSTOM PIPE & FABRICATION INC  
Violation Date: 08-31-2012  
Citation: 2014-0057-DWQ - Industrial General Permit  
Violation Description: Unauthorized Discharge  
Violation Notes: Contact reports that employees are washing their hands and allowing  
the waste water to spill onto the ground instead of using a sink.  
Observed the pooled water; did not observe discharge leaving the site.

Violation Division: Water Boards  
Violation Program: INDSTW  
Violation Source: SMARTS

Site ID: 416063  
Site Name: CUSTOM PIPE & FABRICATION INC  
Violation Date: 08-15-2005  
Citation: 2014-0057-DWQ - Industrial General Permit  
Violation Description: SW - Deficient Report  
Violation Notes: Pulled sample for pH on 2/18/2005; sample tested 5/6/2005. Pulled  
sample for pH on 4/27/2005; sample tested on 5/6/2005. Samples are to  
be tested according to Standard Methods; pH is to be tested same day.

Violation Division: Water Boards  
Violation Program: INDSTW  
Violation Source: SMARTS

Site ID: 416063  
Site Name: CUSTOM PIPE & FABRICATION INC

Map ID  
Direction  
Distance  
Elevation

MAP FINDINGS

Site

Database(s)

EDR ID Number  
EPA ID Number

**CUSTOM PIPE & COUPLING INC (Continued)**

**1000415900**

Violation Date: 07-01-2005  
Citation: 2014-0057-DWQ - Industrial General Permit  
Violation Description: SW - Late Report  
Violation Notes: Failure to submit 04-05 Annual Report by 7/1/05.  
Violation Division: Water Boards  
Violation Program: INDSTW  
Violation Source: SMARTS

Site ID: 416063  
Site Name: CUSTOM PIPE & FABRICATION INC  
Violation Date: 10-15-2014  
Citation: HSC 6.95 25508(a)(1) - California Health and Safety Code, Chapter 6.95, Section(s) 25508(a)(1)  
Violation Description: Failure to complete and electronically submit hazardous material inventory information for all reportable hazardous materials on site at or above reportable quantities.  
Violation Notes: Returned to compliance on 06/03/2015.  
Violation Division: Orange County Environmental Health  
Violation Program: HMRRP  
Violation Source: CERS

Site ID: 416063  
Site Name: CUSTOM PIPE & FABRICATION INC  
Violation Date: 07-03-2000  
Citation: 2014-0057-DWQ - Industrial General Permit  
Violation Description: SW - Deficient Report  
Violation Notes: Non-submittal of Annual Report. Due 7/1/2000  
Violation Division: Water Boards  
Violation Program: INDSTW  
Violation Source: SMARTS

Site ID: 416063  
Site Name: CUSTOM PIPE & FABRICATION INC  
Violation Date: 07-01-2002  
Citation: 2014-0057-DWQ - Industrial General Permit  
Violation Description: SW - Deficient Report  
Violation Notes: Non-submittal of annual report. Due 7-1-02.  
Violation Division: Water Boards  
Violation Program: INDSTW  
Violation Source: SMARTS

Site ID: 416063  
Site Name: CUSTOM PIPE & FABRICATION INC  
Violation Date: 07-02-2007  
Citation: 2014-0057-DWQ - Industrial General Permit  
Violation Description: SW - Late Report  
Violation Notes: Failure to submit 2006-2007 Annual Report by the 7/1/07 due date.  
Violation Division: Water Boards  
Violation Program: INDSTW  
Violation Source: SMARTS

Site ID: 416063  
Site Name: CUSTOM PIPE & FABRICATION INC  
Violation Date: 07-02-2011  
Citation: 2014-0057-DWQ - Industrial General Permit  
Violation Description: SW - Late Report  
Violation Notes: Failure to submit 2010-2011 Annual Report by July 1, 2011 due date.

Map ID  
Direction  
Distance  
Elevation

MAP FINDINGS

Site

Database(s)

EDR ID Number  
EPA ID Number

**CUSTOM PIPE & COUPLING INC (Continued)**

**1000415900**

Violation Division: Water Boards  
Violation Program: INDSTW  
Violation Source: SMARTS

**Evaluation:**

Eval General Type: Compliance Evaluation Inspection  
Eval Date: 03-13-2019  
Violations Found: Yes  
Eval Type: Routine done by local agency  
Eval Notes: On site for a routine hazardous waste inspection. Consent to enter and inspect granted by Greg Torres, Environmental Manager. Walked throughout the facility. Observed hazardous waste storage areas. Manifests were available and reviewed. Employees are reported to be trained. Emergency plan is available in safety binder. No hazardous waste or universal waste observed in the dumpster/enclosure area.

Eval Division: Orange County Environmental Health  
Eval Program: HW  
Eval Source: CERS

Eval General Type: Compliance Evaluation Inspection  
Eval Date: 03-13-2019  
Violations Found: Yes  
Eval Type: Routine done by local agency  
Eval Notes: On site for routine hazardous materials and business emergency plan inspection. Consent to enter and inspect granted by Greg Torres. Observed the facility and inspected hazardous materials storage. The following materials were observed in amounts that meet or exceed the minimum volumes required for disclosure: - Acetylene (1,053 cubic feet) - Asphalt Pipe Coating (165 gallons) - Coolant (110 gallons) - Deolene Anti-Rust LVC (55 gallons) - DeoLube ATF III (55 gallons) - Lube Oil (610 gallons) - OK Flux (2,200 pounds) - Oxygen (2,000 cubic feet) - Propane (273 gallons) - Soak 140 (465 gallons) - TCJ-100 Phosphate (575 gallons) - Thread Gain 200-X (375 gallons) - Waste Oily Water (850 gallons) REQUIREMENT FOR ELECTRONIC SUBMITTAL OF HMBEP DOCUMENTS: This report serves as notice that the facility must submit the following documents electronically within 30 days of this report: - Business Activities - Owner/Operator Information - Hazardous Materials [Truncated]

Eval Division: Orange County Environmental Health  
Eval Program: HMRRP  
Eval Source: CERS

Eval General Type: Other/Unknown  
Eval Date: 05-30-2015  
Violations Found: No  
Eval Type: Other, not routine, done by local agency  
Eval Notes: Reviewed eSubmit. No Submission to date. Reviewed admin side of eSubmit. Information has been input into eSubmit. No Official Submission. Email sent to contact tmccarthy@custompipe.com: \_\_\_\_\_ Good Morning, If you are receiving this email, you have started to complete the Hazardous Materials Disclosure and Business Emergency Plan (HMD/BEP) on the eSubmit Portal for OC CUPA in response to a Notice of Violation (NOV) issued to your associated facility in March of 2015 via Certified Mail. The letter states that the HMD/BEP needed to be complete by May 1, 2015, or the violations issued in October of 2014 will be elevated to Class I, which will require formal Enforcement by this Agency which includes a mandatory financial penalty. In reviewing

Map ID  
Direction  
Distance  
Elevation

MAP FINDINGS

Site

Database(s)

EDR ID Number  
EPA ID Number

**CUSTOM PIPE & COUPLING INC (Continued)**

**1000415900**

the facilities that received the NOV, your facility still shows as G Not SubmittedG . However, in reviewing from the admin side of the portal, it appears that all, none or most of the required information has been input. There [Truncated]

Eval Division: Orange County Environmental Health  
Eval Program: HMRRP  
Eval Source: CERS

Eval General Type: Other/Unknown  
Eval Date: 06-01-2015  
Violations Found: No  
Eval Type: Other, not routine, done by local agency  
Eval Notes: Received email reply from Mike Zimmer from 1Stop Environmental Compliance. Replied to Zimmer on 6-1-2015. Email sent on 5-30-15 was READ: Your message To: Subject: OC CUPA Hazardous Materials Disclosure - INCOMPLETE Sent: Monday, June 01, 2015 7:40:48 AM (UTC-08:00) Pacific Time (US & Canada) was read on Monday, June 01, 2015 7:40:46 AM (UTC-08:00) Pacific Time (US & Canada). \_\_\_\_\_ EMAIL FROM ZIMMER: Gerrit, This is Mike Zimmer with 1Stop Environmental Compliance and please be advised, we are working with Greg Torres to complete their Hazardous Materials Business Plan within two weeks. We where advised of the situation only a few weeks ago. We have most of the items completed and are working on the map of the facility. Will keep you advised of our progress with an update next week. Question? Can we submit parts of the Plan we have completed?? -- Mike Zimmer 1Stop Environmental Compliance P. O. Box 32064 Long Beach, CA 90832 Bus. [Truncated]

Eval Division: Orange County Environmental Health  
Eval Program: HMRRP  
Eval Source: CERS

Eval General Type: Compliance Evaluation Inspection  
Eval Date: 03-09-2010  
Violations Found: Yes  
Eval Type: Industrial Storm Water Compliance Evaluation  
Eval Notes: Site has 2 discharge points: one to south edge of property draining rooftop runoff, other to street via a sump pump that drains an inlet in the center of the yard. Inlet is currently fitted with a filter but is prone to by-pass and flooding. Representatives explained that they had submitted plans to City of Stanton on 2/17/2010 to install a clarifier unit after the filter. Reviewed SWPPP: generally lacking inspection logs, training documentation, sampling results, and other 'living' elements. Reviewed sampling results from 2/9/2010; indicates they exceeded Guideline for Zinc. Reviewed annual reports in file; indicates that they regularly test pH one or more days after pulling sample. Observed open waste bin and several pieces of uncovered machinery in yard.

Eval Division: Water Boards  
Eval Program: INDSTW  
Eval Source: SMARTS

Eval General Type: Compliance Evaluation Inspection  
Eval Date: 03-10-2016  
Violations Found: No  
Eval Type: Routine done by local agency  
Eval Notes: On site to conduct a Hazardous Waste Inspection. Met with Greg Torres who explained the process, escorted me through the site and gave

Map ID  
Direction  
Distance  
Elevation

MAP FINDINGS

Site

Database(s)

EDR ID Number  
EPA ID Number

**CUSTOM PIPE & COUPLING INC (Continued)**

**1000415900**

consent to enter/inspect. Facility contains: Waste Absorbent, used oil/water, plasma waste coating Hazardous waste containers are properly labeled and covered. All containers storing hazardous waste must be labeled with the following information: 1. The words G HAZARDOUS WasteG 2. Waste (name) 3. Hazardous property of the waste (e.g. G toxic, flammable, corrosive, etc.) 4. Physical state of the waste (liquid or solid) 5. Name and address of the business. 6. Accumulation date (date the first drop of waste has been placed in container) Documents Available for review: 1. Hazardous waste Manifest/Receipts (keep a copy on site for three years). - Note: A copy of the federal manifest must be sent to DTSC. (Department of Toxic Substances Control, P.O. Box 400, Sacramento, CA 95812-0400). 2. HMBP 3. Biannual report 4. Written [Truncated]

Eval Division: Orange County Environmental Health  
Eval Program: HW  
Eval Source: CERS

Eval General Type: Compliance Evaluation Inspection  
Eval Date: 03-10-2016  
Violations Found: No  
Eval Type: Routine done by local agency  
Eval Notes: On site to conduct hazardous materials chemical inventory and business emergency plan inspection this date, consent to enter, inspect and take photographs was given by Greg Torres. The HMBEP has been submitted through - Esubmit The facility has the following hazardous materials on there HMBP -- Acetylene -- Arogon/C02 -- Carbon Dioxide -- Coolant -- Mineral Oil -- Oil -- Oxygen -- PF135 -- Propane -- Soak 140 -- Waste oil Note: Please review the maximum amount of each chemical that is onsite. Also review the average daily amount and revise it so that it reflects the amount of each chemical that is typically onsite. Reporting thresholds are 500 pounds of solid or 55 gallons of liquid or 200 cubic feet of gas.

Eval Division: Orange County Environmental Health  
Eval Program: HMRRP  
Eval Source: CERS

Eval General Type: Other/Unknown  
Eval Date: 03-19-2019  
Violations Found: No  
Eval Type: Other, not routine, done by local agency  
Eval Notes: This Agency has received photo documentation indicating that the 300 gallon tank of Oily Water Waste that was observed open during the inspection on 3/13/2019 has been transferred to a container that is securely sealed. The following violation has been closed: - I411: Containers of hazardous waste closed except when adding or removing waste.

Eval Division: Orange County Environmental Health  
Eval Program: HW  
Eval Source: CERS

Eval General Type: Other/Unknown  
Eval Date: 03-20-2019  
Violations Found: No  
Eval Type: Other, not routine, done by local agency  
Eval Notes: On site for a follow up inspection to assist business with CERS and clear an outstanding violation. The following documentation submitted to CERS on 3/20/2019 has been reviewed and ACCEPTED: - Business

Map ID  
Direction  
Distance  
Elevation

MAP FINDINGS

Site

Database(s)

EDR ID Number  
EPA ID Number

**CUSTOM PIPE & COUPLING INC (Continued)**

**1000415900**

Activities - Business Owner/Operator Identification - Hazardous  
Materials Inventory - Site Map - Emergency Contingency Plan/Training  
Records Violation I463 has been corrected. REMINDER: Please re-submit  
your HMBEP annually between January 1st G March 1st at  
<http://cers.calepa.ca.gov/>.

Eval Division: Orange County Environmental Health  
Eval Program: HMRRP  
Eval Source: CERS

Eval General Type: Compliance Evaluation Inspection  
Eval Date: 03-21-2001  
Violations Found: No  
Eval Type: Industrial Storm Water Compliance Evaluation  
Eval Notes: Regional Board staff conducted a compliance inspection of the facility  
on March 21, 2001. Monte no longer works at the facility. SWPPP needs  
to be updated to include quarterly and monthly observations and  
training logs. Need to submit a change of information for their NOI.  
Facility boundaries have changed as well as the owner info. Trash bin  
noted w/o cover. General housekeeping needed to keep area clear of  
metal shavings. Absorbent noted throughout the facility which needs to  
be swept up. Water based black paint overspray on the ground. Need a  
BMP to prevent contact with sw. Open bucket of yellow/orange liquid  
noted. Compressor at end of property leaking oil into a bucket which  
has overflowed and spilled onto the ground. The threading machine area  
has absorbent everywhere to collect the oil but looks like it has been  
there for a while. Oily equipment in junkyard is collecting rain water  
and mixing with the residual oils.

Eval Division: Water Boards  
Eval Program: INDSTW  
Eval Source: SMARTS

Eval General Type: Other/Unknown  
Eval Date: 03-21-2019  
Violations Found: No  
Eval Type: Other, not routine, done by local agency  
Eval Notes: RUR - Name change (not change of ownership).  
Eval Division: Orange County Environmental Health  
Eval Program: HMRRP  
Eval Source: CERS

Eval General Type: Other/Unknown  
Eval Date: 03-24-2015  
Violations Found: No  
Eval Type: Other, not routine, done by local agency  
Eval Notes: Not reported  
Eval Division: Orange County Environmental Health  
Eval Program: HMRRP  
Eval Source: CERS

Eval General Type: Other/Unknown  
Eval Date: 04-25-2015  
Violations Found: No  
Eval Type: Other, not routine, done by local agency  
Eval Notes: Review eSubmit for submittal. No submittal to date. Certified mail  
card not returned. Will follow-up.  
Eval Division: Orange County Environmental Health  
Eval Program: HMRRP

Map ID  
Direction  
Distance  
Elevation

MAP FINDINGS

Site

Database(s)

EDR ID Number  
EPA ID Number

**CUSTOM PIPE & COUPLING INC (Continued)**

**1000415900**

Eval Source: CERS

Eval General Type: Other/Unknown  
Eval Date: 05-14-2014  
Violations Found: No  
Eval Type: Other, not routine, done by local agency  
Eval Notes: reviewed 4-22-13 inspection to correct violation degree  
Eval Division: Orange County Environmental Health  
Eval Program: HW  
Eval Source: CERS

Eval General Type: Other/Unknown  
Eval Date: 05-22-2015  
Violations Found: No  
Eval Type: Other, not routine, done by local agency  
Eval Notes: Portal submission has been declined due to the following: 1. Chemical Description - Acetylene Missing the CAS number under federal hazard categories mark Fire, acute and chronic - Argon Carbon Dioxide. Discloseable only over 1000 Cubic Feet -Carbon Dioxide Disclosable only over 1000 Cubic Feet Ethylene Glycol Fire Code Hazard Class:Combustible Liquid, Class III-B, Toxic Federal Hazard categories mark Fire acute and chronic Mineral Oil Fire Code Hazard Class: Combustible Liquid Class III B Fed Haz Cat: Fire, acute and Chronic Propane Fire Code hazard Class: Flammable Liquefied Gas Fed Haz Cat: fire and pressure release Storage pressure: above ambient Waste Oil Fire Code Hazard Class: Combustible Liquid, Class III-B Fed Haz Cat: Fire, acute and Chronic  
Eval Division: Orange County Environmental Health  
Eval Program: HMRRP  
Eval Source: CERS

Eval General Type: Other/Unknown  
Eval Date: 06-06-2015  
Violations Found: No  
Eval Type: Other, not routine, done by local agency  
Eval Notes: INSPECTOR COMMENTS This facility has electronically submitted the Hazardous Materials Disclosure and Business Emergency to the eSubmit Portal on 6-3-2015. Violation I292 = CORRECTED Hazardous Materials Business plan has been submitted electronically. Violation I169 - CORRECTED Hazardous Materials Inventory Disclosure submitted electronically. This Agency will review the disclosure and inform the business of Approval or Declination with corrections. \_\_\_\_\_  
Eval Division: Orange County Environmental Health  
Eval Program: HMRRP  
Eval Source: CERS

Eval General Type: Other/Unknown  
Eval Date: 07-16-2015  
Violations Found: No  
Eval Type: Other, not routine, done by local agency  
Eval Notes: Portal submission has been declined due to the following: 1. Chemical Description Ethylene Glycol Fire Code Hazard Class:Combustible Liquid, Class III-B, Toxic Federal Hazard categories mark Fire acute and chronic Mineral Oil Fire Code Hazard Class: Combustible Liquid Class III B Fed Haz Cat: Fire, acute and Chronic Propane Fire Code hazard Class: Flammable Liquefied Gas Storage pressure: above ambient jnegro@ochca.com

Map ID  
Direction  
Distance  
Elevation

MAP FINDINGS

Site

Database(s)

EDR ID Number  
EPA ID Number

**CUSTOM PIPE & COUPLING INC (Continued)**

**1000415900**

Eval Division: Orange County Environmental Health  
Eval Program: HMRRP  
Eval Source: CERS

Eval General Type: Other/Unknown  
Eval Date: 08-05-2015  
Violations Found: No  
Eval Type: Other, not routine, done by local agency  
Eval Notes: Accepted esubmit submittal on this date.  
Eval Division: Orange County Environmental Health  
Eval Program: HMRRP  
Eval Source: CERS

Eval General Type: Compliance Evaluation Inspection  
Eval Date: 08-31-2012  
Violations Found: Yes  
Eval Type: Industrial Storm Water Compliance Evaluation  
Eval Notes: Weather: Sunny and warm. SWPPP is not dated; has a "review date" of 8/8/2008. Ground surface is stained to varying degrees with cutting oil. Plans for a new storm water clarifier/filter are reportedly still with the City. SWPPP mentions "hydrocarbon filter booms" to be placed around inlets during rain events; Contact reports that this is done. Found fully used granular absorbent at base of the press shed; Contact reports that this is replaced with fresh absorbent when used up. SWPPP shows building 10564 under their control; building is actually leased to others. Food waste litter found along the fence at west-side of finished goods area. Various machinery is stored outside; these are in process of being surplused out. Found caked layers of paint/dirt on ground at SE portion of site; this is reportedly cleaned daily.

Eval Division: Water Boards  
Eval Program: INDSTW  
Eval Source: SMARTS

Eval General Type: Other/Unknown  
Eval Date: 10-15-2014  
Violations Found: Yes  
Eval Type: Other, not routine, done by local agency  
Eval Notes: Orange County Environmental Health as the Certified Unified Program Agency (OC CUPA) is the administrating agency for the Hazardous Materials Disclosure and Business Emergency Plan programs (HMD/BEP) previously administered by the Orange County Fire Authority. During the months of August and December of 2013, the OC CUPA sent out letters to regulated businesses requesting them to electronically submit their HMD/BEP forms. Electronic submission of these forms is a legal requirement. Failure to submit HMD/BEP forms is in violation of the California Health & Safety Code Chapter 6.95. According to our records there is no electronic submission for this facility. Please go to [www.esubmit.ocgov.com](http://www.esubmit.ocgov.com) to request a username and password and submit your HMD/BEP forms within the next 30 days. Businesses may also submit forms via the California Environmental Reporting System. Please verify that all owner information that is prepopulated on the E-Submit Portal is still [Truncated]

Eval Division: Orange County Environmental Health  
Eval Program: HMRRP  
Eval Source: CERS

Eval General Type: Case Development Inspection



Map ID  
Direction  
Distance  
Elevation

MAP FINDINGS

Site

Database(s)

EDR ID Number  
EPA ID Number

**CUSTOM PIPE & COUPLING INC (Continued)**

**1000415900**

Eval Date: 10-20-2010  
Violations Found: No  
Eval Type: Industrial Storm Water Enforcement Follow-up  
Eval Notes: Met with Contact to discuss status of their clarifier installation. Their plan has changed to installing a 'storm water treatment device' from Contech per a new engineering firm. I explained that there are many different devices offered by this manufacturer with widely varying costs and advised that they obtain further information on operation/maintenance costs and effectiveness for their particular pollutants.  
Eval Division: Water Boards  
Eval Program: INDSTW  
Eval Source: SMARTS

**Enforcement Action:**

Site ID: 416063  
Site Name: CUSTOM PIPE & FABRICATION INC  
Site Address: 10560 FERN AVE  
Site City: STANTON  
Site Zip: 90680  
Enf Action Date: 02-27-2006  
Enf Action Type: Notice of Non-Compliance for Non-Filers  
Enf Action Description: Notice of Non-Compliance for Non-Filers  
Enf Action Notes: Failure to submit 04-05 Annual Report by 7/1/05.  
Enf Action Division: Water Boards  
Enf Action Program: INDSTW  
Enf Action Source: SMARTS

Site ID: 416063  
Site Name: CUSTOM PIPE & FABRICATION INC  
Site Address: 10560 FERN AVE  
Site City: STANTON  
Site Zip: 90680  
Enf Action Date: 03-09-2010  
Enf Action Type: Industrial Storm Water Enforcement  
Enf Action Description: Industrial Storm Water Enforcement  
Enf Action Notes: Following walk-through, explained to Rick Wertz that blue waste bin should be covered/closed and that uncovered machinery in yard should be covered same as other machinery.  
Enf Action Division: Water Boards  
Enf Action Program: INDSTW  
Enf Action Source: SMARTS

Site ID: 416063  
Site Name: CUSTOM PIPE & FABRICATION INC  
Site Address: 10560 FERN AVE  
Site City: STANTON  
Site Zip: 90680  
Enf Action Date: 03-11-2010  
Enf Action Type: Staff Enforcement Letter  
Enf Action Description: Staff Enforcement Letter  
Enf Action Notes: Sent e-mail to Lupe Villa and Rick Wertz on 3/11/2010 advising them that they had violated Monitoring and Reporting Requirements, Section 10.b. pH samples are to be tested not more than 2-hours per Standard Methods.  
Enf Action Division: Water Boards  
Enf Action Program: INDSTW

Map ID  
Direction  
Distance  
Elevation

MAP FINDINGS

Site

Database(s)

EDR ID Number  
EPA ID Number

**CUSTOM PIPE & COUPLING INC (Continued)**

**1000415900**

Enf Action Source: SMARTS

Site ID: 416063  
Site Name: CUSTOM PIPE & FABRICATION INC  
Site Address: 10560 FERN AVE  
Site City: STANTON  
Site Zip: 90680  
Enf Action Date: 03-13-2006  
Enf Action Type: Notice of Non-Compliance for Non-Filers  
Enf Action Description: Notice of Non-Compliance for Non-Filers  
Enf Action Notes: Failure to submit 04-05 Annual Report by 7/1/05. Second notice.  
Enf Action Division: Water Boards  
Enf Action Program: INDSTW  
Enf Action Source: SMARTS

Site ID: 416063  
Site Name: CUSTOM PIPE & FABRICATION INC  
Site Address: 10560 FERN AVE  
Site City: STANTON  
Site Zip: 90680  
Enf Action Date: 03-24-2015  
Enf Action Type: Notice of Violation (Unified Program)  
Enf Action Description: Notice of Violation Issued by the Inspector at the Time of Inspection  
Enf Action Notes: Haz Mat Disclosure.  
Enf Action Division: Orange County Environmental Health  
Enf Action Program: UNSPEC  
Enf Action Source: CERS

Site ID: 416063  
Site Name: CUSTOM PIPE & FABRICATION INC  
Site Address: 10560 FERN AVE  
Site City: STANTON  
Site Zip: 90680  
Enf Action Date: 03-28-2001  
Enf Action Type: Staff Enforcement Letter  
Enf Action Description: Staff Enforcement Letter  
Enf Action Notes: NOV pending  
Enf Action Division: Water Boards  
Enf Action Program: INDSTW  
Enf Action Source: SMARTS

Site ID: 416063  
Site Name: CUSTOM PIPE & FABRICATION INC  
Site Address: 10560 FERN AVE  
Site City: STANTON  
Site Zip: 90680  
Enf Action Date: 07-15-2002  
Enf Action Type: Industrial Storm Water Enforcement  
Enf Action Description: Industrial Storm Water Enforcement  
Enf Action Notes: Non-submittal of annual report. Due 7-1-02.  
Enf Action Division: Water Boards  
Enf Action Program: INDSTW  
Enf Action Source: SMARTS

Site ID: 416063  
Site Name: CUSTOM PIPE & FABRICATION INC  
Site Address: 10560 FERN AVE

Map ID  
Direction  
Distance  
Elevation

MAP FINDINGS

Site

Database(s)

EDR ID Number  
EPA ID Number

**CUSTOM PIPE & COUPLING INC (Continued)**

**1000415900**

Site City: STANTON  
Site Zip: 90680  
Enf Action Date: 07-15-2005  
Enf Action Type: Industrial Storm Water Enforcement  
Enf Action Description: Industrial Storm Water Enforcement  
Enf Action Notes: Failure to submit 04-05 Annual Report by 7/1/05.  
Enf Action Division: Water Boards  
Enf Action Program: INDSTW  
Enf Action Source: SMARTS

Site ID: 416063  
Site Name: CUSTOM PIPE & FABRICATION INC  
Site Address: 10560 FERN AVE  
Site City: STANTON  
Site Zip: 90680  
Enf Action Date: 07-17-2001  
Enf Action Type: Notice of Violation  
Enf Action Description: Notice of Violation  
Enf Action Notes: NON-SUBMITTAL OF ANNUAL REPORT. DUE 7/1/01.  
Enf Action Division: Water Boards  
Enf Action Program: INDSTW  
Enf Action Source: SMARTS

Site ID: 416063  
Site Name: CUSTOM PIPE & FABRICATION INC  
Site Address: 10560 FERN AVE  
Site City: STANTON  
Site Zip: 90680  
Enf Action Date: 07-26-2000  
Enf Action Type: Notice of Violation  
Enf Action Description: Notice of Violation  
Enf Action Notes: Non-submittal of Annual Report. Due 7/1/2000  
Enf Action Division: Water Boards  
Enf Action Program: INDSTW  
Enf Action Source: SMARTS

Site ID: 416063  
Site Name: CUSTOM PIPE & FABRICATION INC  
Site Address: 10560 FERN AVE  
Site City: STANTON  
Site Zip: 90680  
Enf Action Date: 07-30-2009  
Enf Action Type: Industrial Storm Water Enforcement  
Enf Action Description: Industrial Storm Water Enforcement  
Enf Action Notes: Failure to submit 2008-2009 Annual Report by 7/1/09 due date.  
Enf Action Division: Water Boards  
Enf Action Program: INDSTW  
Enf Action Source: SMARTS

Site ID: 416063  
Site Name: CUSTOM PIPE & FABRICATION INC  
Site Address: 10560 FERN AVE  
Site City: STANTON  
Site Zip: 90680  
Enf Action Date: 08-01-2007  
Enf Action Type: Notice of Non-Compliance for Non-Filers  
Enf Action Description: Notice of Non-Compliance for Non-Filers

Map ID  
Direction  
Distance  
Elevation

MAP FINDINGS

Site

Database(s)

EDR ID Number  
EPA ID Number

**CUSTOM PIPE & COUPLING INC (Continued)**

**1000415900**

Enf Action Notes: Failure to submit 2006-2007 Annual Report by the 7/1/07 due date.  
Enf Action Division: Water Boards  
Enf Action Program: INDSTW  
Enf Action Source: SMARTS

Site ID: 416063  
Site Name: CUSTOM PIPE & FABRICATION INC  
Site Address: 10560 FERN AVE  
Site City: STANTON  
Site Zip: 90680  
Enf Action Date: 08-01-2011  
Enf Action Type: Industrial Storm Water Enforcement  
Enf Action Description: Industrial Storm Water Enforcement  
Enf Action Notes: Failure to submit 2010-2011 Annual Report by July 1, 2011 due date.  
Enf Action Division: Water Boards  
Enf Action Program: INDSTW  
Enf Action Source: SMARTS

Site ID: 416063  
Site Name: CUSTOM PIPE & FABRICATION INC  
Site Address: 10560 FERN AVE  
Site City: STANTON  
Site Zip: 90680  
Enf Action Date: 08-15-2005  
Enf Action Type: Industrial Storm Water Enforcement  
Enf Action Description: Industrial Storm Water Enforcement  
Enf Action Notes: Failure to submit Annual Report for 2004-2005\_2nd NOTICE  
Enf Action Division: Water Boards  
Enf Action Program: INDSTW  
Enf Action Source: SMARTS

Site ID: 416063  
Site Name: CUSTOM PIPE & FABRICATION INC  
Site Address: 10560 FERN AVE  
Site City: STANTON  
Site Zip: 90680  
Enf Action Date: 08-30-2011  
Enf Action Type: Industrial Storm Water Enforcement  
Enf Action Description: Industrial Storm Water Enforcement  
Enf Action Notes: Failure to submit 2010-2011 Annual Report by July 1, 2011 due date.  
SECOND NOTICE  
Enf Action Division: Water Boards  
Enf Action Program: INDSTW  
Enf Action Source: SMARTS

Coordinates:  
Site ID: 416063  
Facility Name: CUSTOM PIPE & FABRICATION INC  
Env Int Type Code: HMBP  
Program ID: 10515985  
Coord Name: Not reported  
Ref Point Type Desc: Center of a facility or station.  
Latitude: 33.808880  
Longitude: -117.987760

Affiliation:

Map ID  
Direction  
Distance  
Elevation

MAP FINDINGS

Site

Database(s)

EDR ID Number  
EPA ID Number

**CUSTOM PIPE & COUPLING INC (Continued)**

**1000415900**

Affiliation Type Desc: Parent Corporation  
Entity Name: CUSTOM PIPE & COUPLING  
Entity Title: Not reported  
Affiliation Address: Not reported  
Affiliation City: Not reported  
Affiliation State: Not reported  
Affiliation Country: Not reported  
Affiliation Zip: Not reported  
Affiliation Phone: Not reported

Affiliation Type Desc: CUPA District  
Entity Name: Orange County Env Health  
Entity Title: Not reported  
Affiliation Address: 1241 East Dyer RoadSuite 120  
Affiliation City: Santa Ana  
Affiliation State: CA  
Affiliation Country: Not reported  
Affiliation Zip: 92705-5611  
Affiliation Phone: (714) 433-6406

Affiliation Type Desc: Document Preparer  
Entity Name: MIKE ZIMMER  
Entity Title: Not reported  
Affiliation Address: Not reported  
Affiliation City: Not reported  
Affiliation State: Not reported  
Affiliation Country: Not reported  
Affiliation Zip: Not reported  
Affiliation Phone: Not reported

Affiliation Type Desc: Environmental Contact  
Entity Name: Greg Torres  
Entity Title: Not reported  
Affiliation Address: PO BOX 978  
Affiliation City: Stanton  
Affiliation State: CA  
Affiliation Country: Not reported  
Affiliation Zip: 90680  
Affiliation Phone: Not reported

Affiliation Type Desc: Identification Signer  
Entity Name: Chris Robinson  
Entity Title: COO  
Affiliation Address: Not reported  
Affiliation City: Not reported  
Affiliation State: Not reported  
Affiliation Country: Not reported  
Affiliation Zip: Not reported  
Affiliation Phone: Not reported

Affiliation Type Desc: Operator  
Entity Name: Chris Robinson  
Entity Title: Not reported  
Affiliation Address: Not reported  
Affiliation City: Not reported  
Affiliation State: Not reported  
Affiliation Country: Not reported

Map ID  
Direction  
Distance  
Elevation

MAP FINDINGS

Site

Database(s)

EDR ID Number  
EPA ID Number

**CUSTOM PIPE & COUPLING INC (Continued)**

**1000415900**

Affiliation Zip: Not reported  
Affiliation Phone: (800) 553-3058

Affiliation Type Desc: Owner/Operator  
Entity Name: Custom Pipe & Fabrication Inc  
Entity Title: Operator  
Affiliation Address: PO Box 978  
Affiliation City: Stanton  
Affiliation State: CA  
Affiliation Country: Not reported  
Affiliation Zip: 90680  
Affiliation Phone: Not reported

Affiliation Type Desc: Facility Mailing Address  
Entity Name: Mailing Address  
Entity Title: Not reported  
Affiliation Address: PO BOX 978  
Affiliation City: STANTON  
Affiliation State: CA  
Affiliation Country: Not reported  
Affiliation Zip: 90680  
Affiliation Phone: Not reported

Affiliation Type Desc: Legal Owner  
Entity Name: CUSTOM PIPE & FABRICATION INC  
Entity Title: Not reported  
Affiliation Address: 10560 FERN AVE  
Affiliation City: STANTON  
Affiliation State: CA  
Affiliation Country: United States  
Affiliation Zip: 90680  
Affiliation Phone: (800) 553-3058

Name: CUSTOM PIPE & FABRICATION INC  
Address: 10560 FERN AVE  
City,State,Zip: STANTON, CA 90680  
Site ID: 416063  
CERS ID: 10515985  
CERS Description: Chemical Storage Facilities

Violations:  
Site ID: 416063  
Site Name: CUSTOM PIPE & FABRICATION INC  
Violation Date: 07-10-2006  
Citation: 2014-0057-DWQ - Industrial General Permit  
Violation Description: SW - Deficient Report  
Violation Notes: Pulled sample for pH on 1/2/2006; tested on 1/18/2006. Failed to abide by 2-hour max hold time according to Standard Methods. Test result is invalid.  
Violation Division: Water Boards  
Violation Program: INDSTW  
Violation Source: SMARTS

Site ID: 416063  
Site Name: CUSTOM PIPE & FABRICATION INC  
Violation Date: 10-15-2014  
Citation: HSC 6.95 25508(d) - California Health and Safety Code, Chapter 6.95,

Map ID  
Direction  
Distance  
Elevation

MAP FINDINGS

Site

Database(s)

EDR ID Number  
EPA ID Number

**CUSTOM PIPE & COUPLING INC (Continued)**

**1000415900**

Violation Description: Section(s) 25508(d)  
Failure to complete and/or electronically submit a business plan when storing/handling a hazardous material at or above reportable quantities.

Violation Notes: Returned to compliance on 06/03/2015.

Violation Division: Orange County Environmental Health

Violation Program: HMRRP

Violation Source: CERS

Site ID: 416063

Site Name: CUSTOM PIPE & FABRICATION INC

Violation Date: 07-01-2001

Citation: 2014-0057-DWQ - Industrial General Permit

Violation Description: SW - Deficient Report

Violation Notes: NON-SUBMITTAL OF ANNUAL REPORT. DUE 7/1/01.

Violation Division: Water Boards

Violation Program: INDSTW

Violation Source: SMARTS

Site ID: 416063

Site Name: CUSTOM PIPE & FABRICATION INC

Violation Date: 02-09-2010

Citation: 2014-0057-DWQ - Industrial General Permit

Violation Description: SW - Deficient BMP Implementation

Violation Notes: Failure to sample pH according to Standard Methods; pulled storm water sample on 2/6/2010 but tested on 2/9/2010. Standard Methods allows not more than 2 hours hold time before testing pH.

Violation Division: Water Boards

Violation Program: INDSTW

Violation Source: SMARTS

Site ID: 416063

Site Name: CUSTOM PIPE & FABRICATION INC

Violation Date: 07-02-2009

Citation: 2014-0057-DWQ - Industrial General Permit

Violation Description: SW - Late Report

Violation Notes: Failure to submit 2008-2009 Annual Report by 7/1/09 due date.

Violation Division: Water Boards

Violation Program: INDSTW

Violation Source: SMARTS

Site ID: 416063

Site Name: CUSTOM PIPE & FABRICATION INC

Violation Date: 03-13-2019

Citation: 40 CFR 1 265.173 - U.S. Code of Federal Regulations, Title 40, Chapter 1, Section(s) 265.173

Violation Description: Failure to meet the following container management requirements: (a) A container holding hazardous waste must always be closed during storage, except when it is necessary to add or remove waste. (b) A container holding hazardous waste must not be opened, handled, or stored in a manner which may rupture the container or cause it to leak.

Violation Notes: Returned to compliance on 03/19/2019. OBSERVATION: A 300 gallon tank of Oily Water Waste and a 250 gallon plastic tote of Oily Water Waste located outside of the machine shop area were observed open while not in use. CORRECTIVE ACTION: The 250 gallon plastic tote was closed during the inspection. Submit photos to this Agency within 30 days

Map ID  
Direction  
Distance  
Elevation

MAP FINDINGS

Site

Database(s)

EDR ID Number  
EPA ID Number

**CUSTOM PIPE & COUPLING INC (Continued)**

**1000415900**

demonstrating that the 300 gallon tank of Oily Water Waste has been properly closed.

Violation Division: Orange County Environmental Health  
Violation Program: HW  
Violation Source: CERS

Site ID: 416063  
Site Name: CUSTOM PIPE & FABRICATION INC  
Violation Date: 03-13-2019  
Citation: 22 CCR 12 66262.34(f) - California Code of Regulations, Title 22, Chapter 12, Section(s) 66262.34(f)  
Violation Description: Failure to properly label hazardous waste accumulation containers and portable tanks with the following requirements: "Hazardous Waste", name and address of the generator, physical and chemical characteristics of the Hazardous Waste, and starting accumulation date.  
Violation Notes: Returned to compliance on 03/13/2019. OBSERVATION: One 300 gallon tank of Oily Water Waste and one 55 gallon drum of Oily Absorbent Waste located outside of the machine shop area were observed without hazardous waste labels. CORRECTIVE ACTION: Hazardous Waste labels were affixed to both containers. Violation corrected on site, no further action required.

Violation Division: Orange County Environmental Health  
Violation Program: HW  
Violation Source: CERS

Site ID: 416063  
Site Name: CUSTOM PIPE & FABRICATION INC  
Violation Date: 03-21-2001  
Citation: 2014-0057-DWQ - Industrial General Permit  
Violation Description: SW - Deficient BMP Implementation  
Violation Notes: General housekeeping needed throughout property. Several open buckets of oil/water mixture noted. Equipment stored outside collecting rain water and mixing with residual oils.

Violation Division: Water Boards  
Violation Program: INDSTW  
Violation Source: SMARTS

Site ID: 416063  
Site Name: CUSTOM PIPE & FABRICATION INC  
Violation Date: 03-13-2019  
Citation: HSC 6.95 25508(a)(1) - California Health and Safety Code, Chapter 6.95, Section(s) 25508(a)(1)  
Violation Description: Failure to annually review and electronically certify that the business plan is complete and accurate on or before the annual due date.  
Violation Notes: Returned to compliance on 03/20/2019. OBSERVATION: The business failed to electronically submit and certify that the business plan is complete, accurate, and in compliance with EPCRA on or before the annual due date. CORRECTIVE ACTION: Electronically submit and certify that the business plan is complete, accurate, and in compliance with EPCRA within 30 days. On an ongoing basis, electronically submit and certify the business plan annually on or before the annual due date.

Violation Division: Orange County Environmental Health  
Violation Program: HMRRP  
Violation Source: CERS



Map ID  
Direction  
Distance  
Elevation

MAP FINDINGS

Site

Database(s)

EDR ID Number  
EPA ID Number

**CUSTOM PIPE & COUPLING INC (Continued)**

**1000415900**

Site ID: 416063  
Site Name: CUSTOM PIPE & FABRICATION INC  
Violation Date: 03-09-2010  
Citation: 2014-0057-DWQ - Industrial General Permit  
Violation Description: SW - Deficient BMP Implementation  
Violation Notes: Observed open blue waste bin next to dock in the yard and several pieces of machinery in yard uncovered.  
Violation Division: Water Boards  
Violation Program: INDSTW  
Violation Source: SMARTS

Site ID: 416063  
Site Name: CUSTOM PIPE & FABRICATION INC  
Violation Date: 08-31-2012  
Citation: 2014-0057-DWQ - Industrial General Permit  
Violation Description: SW - Deficient BMP Implementation  
Violation Notes: Poor litter control: food waste litters west side of finished goods area. Failure to maintain granular absorbent in a functional condition: observed saturated absorbent on ground when it should have been removed and replaced.  
Violation Division: Water Boards  
Violation Program: INDSTW  
Violation Source: SMARTS

Site ID: 416063  
Site Name: CUSTOM PIPE & FABRICATION INC  
Violation Date: 08-31-2012  
Citation: 2014-0057-DWQ - Industrial General Permit  
Violation Description: Unauthorized Discharge  
Violation Notes: Contact reports that employees are washing their hands and allowing the waste water to spill onto the ground instead of using a sink. Observed the pooled water; did not observe discharge leaving the site.  
Violation Division: Water Boards  
Violation Program: INDSTW  
Violation Source: SMARTS

Site ID: 416063  
Site Name: CUSTOM PIPE & FABRICATION INC  
Violation Date: 08-15-2005  
Citation: 2014-0057-DWQ - Industrial General Permit  
Violation Description: SW - Deficient Report  
Violation Notes: Pulled sample for pH on 2/18/2005; sample tested 5/6/2005. Pulled sample for pH on 4/27/2005; sample tested on 5/6/2005. Samples are to be tested according to Standard Methods; pH is to be tested same day.  
Violation Division: Water Boards  
Violation Program: INDSTW  
Violation Source: SMARTS

Site ID: 416063  
Site Name: CUSTOM PIPE & FABRICATION INC  
Violation Date: 07-01-2005  
Citation: 2014-0057-DWQ - Industrial General Permit  
Violation Description: SW - Late Report  
Violation Notes: Failure to submit 04-05 Annual Report by 7/1/05.  
Violation Division: Water Boards  
Violation Program: INDSTW  
Violation Source: SMARTS

Map ID  
Direction  
Distance  
Elevation

MAP FINDINGS

Site

Database(s)

EDR ID Number  
EPA ID Number

**CUSTOM PIPE & COUPLING INC (Continued)**

**1000415900**

Site ID: 416063  
Site Name: CUSTOM PIPE & FABRICATION INC  
Violation Date: 10-15-2014  
Citation: HSC 6.95 25508(a)(1) - California Health and Safety Code, Chapter 6.95, Section(s) 25508(a)(1)  
Violation Description: Failure to complete and electronically submit hazardous material inventory information for all reportable hazardous materials on site at or above reportable quantities.  
Violation Notes: Returned to compliance on 06/03/2015.  
Violation Division: Orange County Environmental Health  
Violation Program: HMRRP  
Violation Source: CERS

Site ID: 416063  
Site Name: CUSTOM PIPE & FABRICATION INC  
Violation Date: 07-03-2000  
Citation: 2014-0057-DWQ - Industrial General Permit  
Violation Description: SW - Deficient Report  
Violation Notes: Non-submittal of Annual Report. Due 7/1/2000  
Violation Division: Water Boards  
Violation Program: INDSTW  
Violation Source: SMARTS

Site ID: 416063  
Site Name: CUSTOM PIPE & FABRICATION INC  
Violation Date: 07-01-2002  
Citation: 2014-0057-DWQ - Industrial General Permit  
Violation Description: SW - Deficient Report  
Violation Notes: Non-submittal of annual report. Due 7-1-02.  
Violation Division: Water Boards  
Violation Program: INDSTW  
Violation Source: SMARTS

Site ID: 416063  
Site Name: CUSTOM PIPE & FABRICATION INC  
Violation Date: 07-02-2007  
Citation: 2014-0057-DWQ - Industrial General Permit  
Violation Description: SW - Late Report  
Violation Notes: Failure to submit 2006-2007 Annual Report by the 7/1/07 due date.  
Violation Division: Water Boards  
Violation Program: INDSTW  
Violation Source: SMARTS

Site ID: 416063  
Site Name: CUSTOM PIPE & FABRICATION INC  
Violation Date: 07-02-2011  
Citation: 2014-0057-DWQ - Industrial General Permit  
Violation Description: SW - Late Report  
Violation Notes: Failure to submit 2010-2011 Annual Report by July 1, 2011 due date.  
Violation Division: Water Boards  
Violation Program: INDSTW  
Violation Source: SMARTS

Evaluation:  
Eval General Type: Compliance Evaluation Inspection  
Eval Date: 03-13-2019  
Violations Found: Yes

Map ID  
Direction  
Distance  
Elevation

MAP FINDINGS

Site

Database(s)

EDR ID Number  
EPA ID Number

**CUSTOM PIPE & COUPLING INC (Continued)**

**1000415900**

Eval Type: Routine done by local agency  
Eval Notes: On site for a routine hazardous waste inspection. Consent to enter and inspect granted by Greg Torres, Environmental Manager. Walked throughout the facility. Observed hazardous waste storage areas. Manifests were available and reviewed. Employees are reported to be trained. Emergency plan is available in safety binder. No hazardous waste or universal waste observed in the dumpster/enclosure area.  
Eval Division: Orange County Environmental Health  
Eval Program: HW  
Eval Source: CERS  
  
Eval General Type: Compliance Evaluation Inspection  
Eval Date: 03-13-2019  
Violations Found: Yes  
Eval Type: Routine done by local agency  
Eval Notes: On site for routine hazardous materials and business emergency plan inspection. Consent to enter and inspect granted by Greg Torres. Observed the facility and inspected hazardous materials storage. The following materials were observed in amounts that meet or exceed the minimum volumes required for disclosure: - Acetylene (1,053 cubic feet) - Asphalt Pipe Coating (165 gallons) - Coolant (110 gallons) - Deolene Anti-Rust LVC (55 gallons) - DeoLube ATF III (55 gallons) - Lube Oil (610 gallons) - OK Flux (2,200 pounds) - Oxygen (2,000 cubic feet) - Propane (273 gallons) - Soak 140 (465 gallons) - TCJ-100 Phosphate (575 gallons) - Thread Gain 200-X (375 gallons) - Waste Oily Water (850 gallons) REQUIREMENT FOR ELECTRONIC SUBMITTAL OF HMBEP DOCUMENTS: This report serves as notice that the facility must submit the following documents electronically within 30 days of this report: - Business Activities - Owner/Operator Information - Hazardous Materials [Truncated]  
Eval Division: Orange County Environmental Health  
Eval Program: HMRRP  
Eval Source: CERS  
  
Eval General Type: Other/Unknown  
Eval Date: 05-30-2015  
Violations Found: No  
Eval Type: Other, not routine, done by local agency  
Eval Notes: Reviewed eSubmit. No Submission to date. Reviewed admin side of eSubmit. Information has been input into eSubmit. No Official Submission. Email sent to contact tmccarthy@custompipe.com: \_\_\_\_\_ Good Morning, If you are receiving this email, you have started to complete the Hazardous Materials Disclosure and Business Emergency Plan (HMD/BEP) on the eSubmit Portal for OC CUPA in response to a Notice of Violation (NOV) issued to your associated facility in March of 2015 via Certified Mail. The letter states that the HMD/BEP needed to be complete by May 1, 2015, or the violations issued in October of 2014 will be elevated to Class I, which will require formal Enforcement by this Agency which includes a mandatory financial penalty. In reviewing the facilities that received the NOV, your facility still shows as G Not SubmittedG . However, in reviewing from the admin side of the portal, it appears that all, none or most of the required information has been input. There [Truncated]  
Eval Division: Orange County Environmental Health  
Eval Program: HMRRP  
Eval Source: CERS

Map ID  
Direction  
Distance  
Elevation

MAP FINDINGS

Site

Database(s)

EDR ID Number  
EPA ID Number

**CUSTOM PIPE & COUPLING INC (Continued)**

**1000415900**

Eval General Type: Other/Unknown  
Eval Date: 06-01-2015  
Violations Found: No  
Eval Type: Other, not routine, done by local agency  
Eval Notes: Received email reply from Mike Zimmer from 1Stop Environmental Compliance. Replied to Zimmer on 6-1-2015. Email sent on 5-30-15 was READ: Your message To: Subject: OC CUPA Hazardous Materials Disclosure - INCOMPLETE Sent: Monday, June 01, 2015 7:40:48 AM (UTC-08:00) Pacific Time (US & Canada) was read on Monday, June 01, 2015 7:40:46 AM (UTC-08:00) Pacific Time (US & Canada). \_\_\_\_\_ EMAIL FROM ZIMMER: Gerrit, This is Mike Zimmer with 1Stop Environmental Compliance and please be advised, we are working with Greg Torres to complete their Hazardous Materials Business Plan within two weeks. We where advised of the situation only a few weeks ago. We have most of the items completed and are working on the map of the facility. Will keep you advised of our progress with an update next week. Question? Can we submit parts of the Plan we have completed?? -- Mike Zimmer 1Stop Environmental Compliance P. O. Box 32064 Long Beach, CA 90832 Bus. [Truncated]  
Eval Division: Orange County Environmental Health  
Eval Program: HMRRP  
Eval Source: CERS

Eval General Type: Compliance Evaluation Inspection  
Eval Date: 03-09-2010  
Violations Found: Yes  
Eval Type: Industrial Storm Water Compliance Evaluation  
Eval Notes: Site has 2 discharge points: one to south edge of property draining rooftop runoff, other to street via a sump pump that drains an inlet in the center of the yard. Inlet is currently fitted with a filter but is prone to by-pass and flooding. Representatives explained that they had submitted plans to City of Stanton on 2/17/2010 to install a clarifier unit after the filter. Reviewed SWPPP: generally lacking inspection logs, training documentation, sampling results, and other 'living' elements. Reviewed sampling results from 2/9/2010; indicates they exceeded Guideline for Zinc. Reviewed annual reports in file; indicates that they regularly test pH one or more days after pulling sample. Observed open waste bin and several pieces of uncovered machinery in yard.  
Eval Division: Water Boards  
Eval Program: INDSTW  
Eval Source: SMARTS

Eval General Type: Compliance Evaluation Inspection  
Eval Date: 03-10-2016  
Violations Found: No  
Eval Type: Routine done by local agency  
Eval Notes: On site to conduct a Hazardous Waste Inspection. Met with Greg Torres who explained the process, escorted me through the site and gave consent to enter/inspect. Facility contains: Waste Absorbent, used oil/water, plasma waste coating Hazardous waste containers are properly labeled and covered. All containers storing hazardous waste must be labeled with the following information: 1. The words G HAZARDOUS WasteG 2. Waste (name) 3. Hazardous property of the waste (e.g. G toxic, flammable, corrosive, etc.) 4. Physical state of the waste (liquid or solid) 5. Name and address of the business. 6. Accumulation date (date the first drop of waste has been placed in

Map ID  
Direction  
Distance  
Elevation

MAP FINDINGS

Site

Database(s)

EDR ID Number  
EPA ID Number

**CUSTOM PIPE & COUPLING INC (Continued)**

**1000415900**

container) Documents Available for review: 1. Hazardous waste Manifest/Receipts (keep a copy on site for three years). - Note: A copy of the federal manifest must be sent to DTSC. (Department of Toxic Substances Control, P.O. Box 400, Sacramento, CA 95812-0400). 2. HMBP 3. Biannual report 4. Written [Truncated]

Eval Division: Orange County Environmental Health  
Eval Program: HW  
Eval Source: CERS

Eval General Type: Compliance Evaluation Inspection  
Eval Date: 03-10-2016  
Violations Found: No  
Eval Type: Routine done by local agency  
Eval Notes: On site to conduct hazardous materials chemical inventory and business emergency plan inspection this date, consent to enter, inspect and take photographs was given by Greg Torres. The HMBEP has been submitted through - Esubmit The facility has the following hazardous materials on there HMBP -- Acetylene -- Arogon/C02 -- Carbon Dioxide -- Coolant -- Mineral Oil -- Oil -- Oxygen -- PF135 -- Propane -- Soak 140 -- Waste oil Note: Please review the maximum amount of each chemical that is onsite. Also review the average daily amount and revise it so that it reflects the amount of each chemical that is typically onsite. Reporting thresholds are 500 pounds of solid or 55 gallons of liquid or 200 cubic feet of gas.

Eval Division: Orange County Environmental Health  
Eval Program: HMRRP  
Eval Source: CERS

Eval General Type: Other/Unknown  
Eval Date: 03-19-2019  
Violations Found: No  
Eval Type: Other, not routine, done by local agency  
Eval Notes: This Agency has received photo documentation indicating that the 300 gallon tank of Oily Water Waste that was observed open during the inspection on 3/13/2019 has been transferred to a container that is securely sealed. The following violation has been closed: - I411: Containers of hazardous waste closed except when adding or removing waste.

Eval Division: Orange County Environmental Health  
Eval Program: HW  
Eval Source: CERS

Eval General Type: Other/Unknown  
Eval Date: 03-20-2019  
Violations Found: No  
Eval Type: Other, not routine, done by local agency  
Eval Notes: On site for a follow up inspection to assist business with CERS and clear an outstanding violation. The following documentation submitted to CERS on 3/20/2019 has been reviewed and ACCEPTED: - Business Activities - Business Owner/Operator Identification - Hazardous Materials Inventory - Site Map - Emergency Contingency Plan/Training Records Violation I463 has been corrected. REMINDER: Please re-submit your HMBEP annually between January 1st G March 1st at <http://cers.calepa.ca.gov/>.

Eval Division: Orange County Environmental Health  
Eval Program: HMRRP  
Eval Source: CERS

Map ID  
Direction  
Distance  
Elevation

MAP FINDINGS

Site

Database(s)

EDR ID Number  
EPA ID Number

**CUSTOM PIPE & COUPLING INC (Continued)**

**1000415900**

Eval General Type: Compliance Evaluation Inspection  
Eval Date: 03-21-2001  
Violations Found: No  
Eval Type: Industrial Storm Water Compliance Evaluation  
Eval Notes: Regional Board staff conducted a compliance inspection of the facility on March 21, 2001. Monte no longer works at the facility. SWPPP needs to be updated to include quarterly and monthly observations and training logs. Need to submit a change of information for their NOI. Facility boundaries have changed as well as the owner info. Trash bin noted w/o cover. General housekeeping needed to keep area clear of metal shavings. Absorbent noted throughout the facility which needs to be swept up. Water based black paint overspray on the ground. Need a BMP to prevent contact with sw. Open bucket of yellow/orange liquid noted. Compressor at end of property leaking oil into a bucket which has overflowed and spilled onto the ground. The threading machine area has absorbent everywhere to collect the oil but looks like it has been there for a while. Oily equipment in junkyard is collecting rain water and mixing with the residual oils.

Eval Division: Water Boards  
Eval Program: INDSTW  
Eval Source: SMARTS

Eval General Type: Other/Unknown  
Eval Date: 03-21-2019  
Violations Found: No  
Eval Type: Other, not routine, done by local agency  
Eval Notes: RUR - Name change (not change of ownership).  
Eval Division: Orange County Environmental Health  
Eval Program: HMRRP  
Eval Source: CERS

Eval General Type: Other/Unknown  
Eval Date: 03-24-2015  
Violations Found: No  
Eval Type: Other, not routine, done by local agency  
Eval Notes: Not reported  
Eval Division: Orange County Environmental Health  
Eval Program: HMRRP  
Eval Source: CERS

Eval General Type: Other/Unknown  
Eval Date: 04-25-2015  
Violations Found: No  
Eval Type: Other, not routine, done by local agency  
Eval Notes: Review eSubmit for submittal. No submittal to date. Certified mail card not returned. Will follow-up.  
Eval Division: Orange County Environmental Health  
Eval Program: HMRRP  
Eval Source: CERS

Eval General Type: Other/Unknown  
Eval Date: 05-14-2014  
Violations Found: No  
Eval Type: Other, not routine, done by local agency  
Eval Notes: reviewed 4-22-13 inspection to correct violation degree  
Eval Division: Orange County Environmental Health  
Eval Program: HW

Map ID  
Direction  
Distance  
Elevation

MAP FINDINGS

Site

Database(s)

EDR ID Number  
EPA ID Number

**CUSTOM PIPE & COUPLING INC (Continued)**

**1000415900**

Eval Source: CERS

Eval General Type: Other/Unknown  
Eval Date: 05-22-2015  
Violations Found: No  
Eval Type: Other, not routine, done by local agency  
Eval Notes: Portal submission has been declined due to the following: 1. Chemical Description - Acetylene Missing the CAS number under federal hazard categories mark Fire, acute and chronic - Argon Carbon Dioxide. Discloseable only over 1000 Cubic Feet -Carbon Dioxide Disclosable only over 1000 Cubic Feet Ethylene Glycol Fire Code Hazard Class:Combustible Liquid, Class III-B, Toxic Federal Hazard categories mark Fire acute and chronic Mineral Oil Fire Code Hazard Class: Combustible Liquid Class III B Fed Haz Cat: Fire, acute and Chronic Propane Fire Code hazard Class: Flammable Liquefied Gas Fed Haz Cat: fire and pressure release Storage pressure: above ambient Waste Oil Fire Code Hazard Class: Combustible Liquid, Class III-B Fed Haz Cat: Fire, acute and Chronic

Eval Division: Orange County Environmental Health  
Eval Program: HMRRP  
Eval Source: CERS

Eval General Type: Other/Unknown  
Eval Date: 06-06-2015  
Violations Found: No  
Eval Type: Other, not routine, done by local agency  
Eval Notes: INSPECTOR COMMENTS This facility has electronically submitted the Hazardous Materials Disclosure and Business Emergency to the eSubmit Portal on 6-3-2015. Violation I292 = CORRECTED Hazardous Materials Business plan has been submitted electronically. Violation I169 - CORRECTED Hazardous Materials Inventory Disclosure submitted electronically. This Agency will review the disclosure and inform the business of Approval or Declination with corrections. \_\_\_\_\_

Eval Division: Orange County Environmental Health  
Eval Program: HMRRP  
Eval Source: CERS

Eval General Type: Other/Unknown  
Eval Date: 07-16-2015  
Violations Found: No  
Eval Type: Other, not routine, done by local agency  
Eval Notes: Portal submission has been declined due to the following: 1. Chemical Description Ethylene Glycol Fire Code Hazard Class:Combustible Liquid, Class III-B, Toxic Federal Hazard categories mark Fire acute and chronic Mineral Oil Fire Code Hazard Class: Combustible Liquid Class III B Fed Haz Cat: Fire, acute and Chronic Propane Fire Code hazard Class: Flammable Liquefied Gas Storage pressure: above ambient jnegro@ochca.com

Eval Division: Orange County Environmental Health  
Eval Program: HMRRP  
Eval Source: CERS

Eval General Type: Other/Unknown  
Eval Date: 08-05-2015  
Violations Found: No  
Eval Type: Other, not routine, done by local agency  
Eval Notes: Accepted esubmit submittal on this date.

Map ID  
Direction  
Distance  
Elevation

MAP FINDINGS

Site

Database(s)

EDR ID Number  
EPA ID Number

**CUSTOM PIPE & COUPLING INC (Continued)**

**1000415900**

Eval Division: Orange County Environmental Health  
Eval Program: HMRRP  
Eval Source: CERS

Eval General Type: Compliance Evaluation Inspection  
Eval Date: 08-31-2012  
Violations Found: Yes  
Eval Type: Industrial Storm Water Compliance Evaluation  
Eval Notes: Weather: Sunny and warm. SWPPP is not dated; has a "review date" of 8/8/2008. Ground surface is stained to varying degrees with cutting oil. Plans for a new storm water clarifier/filter are reportedly still with the City. SWPPP mentions "hydrocarbon filter booms" to be placed around inlets during rain events; Contact reports that this is done. Found fully used granular absorbent at base of the press shed; Contact reports that this is replaced with fresh absorbent when used up. SWPPP shows building 10564 under their control; building is actually leased to others. Food waste litter found along the fence at west-side of finished goods area. Various machinery is stored outside; these are in process of being surplusd out. Found caked layers of paint/dirt on ground at SE portion of site; this is reportedly cleaned daily.

Eval Division: Water Boards  
Eval Program: INDSTW  
Eval Source: SMARTS

Eval General Type: Other/Unknown  
Eval Date: 10-15-2014  
Violations Found: Yes  
Eval Type: Other, not routine, done by local agency  
Eval Notes: Orange County Environmental Health as the Certified Unified Program Agency (OC CUPA) is the administrating agency for the Hazardous Materials Disclosure and Business Emergency Plan programs (HMD/BEP) previously administered by the Orange County Fire Authority. During the months of August and December of 2013, the OC CUPA sent out letters to regulated businesses requesting them to electronically submit their HMD/BEP forms. Electronic submission of these forms is a legal requirement. Failure to submit HMD/BEP forms is in violation of the California Health & Safety Code Chapter 6.95. According to our records there is no electronic submission for this facility. Please go to [www.esubmit.ocgov.com](http://www.esubmit.ocgov.com) to request a username and password and submit your HMD/BEP forms within the next 30 days. Businesses may also submit forms via the California Environmental Reporting System. Please verify that all owner information that is prepopulated on the E-Submit Portal is still [Truncated]

Eval Division: Orange County Environmental Health  
Eval Program: HMRRP  
Eval Source: CERS

Eval General Type: Case Development Inspection  
Eval Date: 10-20-2010  
Violations Found: No  
Eval Type: Industrial Storm Water Enforcement Follow-up  
Eval Notes: Met with Contact to discuss status of their clarifier installation. Their plan has changed to installing a 'storm water treatment device' from Contech per a new engineering firm. I explained that there are many different devices offered by this manufacturer with widely varying costs and advised that they obtain further information on operation/maintenance costs and effectiveness for their particular



Map ID  
Direction  
Distance  
Elevation

MAP FINDINGS

Site

Database(s)

EDR ID Number  
EPA ID Number

**CUSTOM PIPE & COUPLING INC (Continued)**

**1000415900**

pollutants.  
Eval Division: Water Boards  
Eval Program: INDSTW  
Eval Source: SMARTS

**Enforcement Action:**

Site ID: 416063  
Site Name: CUSTOM PIPE & FABRICATION INC  
Site Address: 10560 FERN AVE  
Site City: STANTON  
Site Zip: 90680  
Enf Action Date: 02-27-2006  
Enf Action Type: Notice of Non-Compliance for Non-Filers  
Enf Action Description: Notice of Non-Compliance for Non-Filers  
Enf Action Notes: Failure to submit 04-05 Annual Report by 7/1/05.  
Enf Action Division: Water Boards  
Enf Action Program: INDSTW  
Enf Action Source: SMARTS

Site ID: 416063  
Site Name: CUSTOM PIPE & FABRICATION INC  
Site Address: 10560 FERN AVE  
Site City: STANTON  
Site Zip: 90680  
Enf Action Date: 03-09-2010  
Enf Action Type: Industrial Storm Water Enforcement  
Enf Action Description: Industrial Storm Water Enforcement  
Enf Action Notes: Following walk-through, explained to Rick Wertz that blue waste bin should be covered/closed and that uncovered machinery in yard should be covered same as other machinery.  
Enf Action Division: Water Boards  
Enf Action Program: INDSTW  
Enf Action Source: SMARTS

Site ID: 416063  
Site Name: CUSTOM PIPE & FABRICATION INC  
Site Address: 10560 FERN AVE  
Site City: STANTON  
Site Zip: 90680  
Enf Action Date: 03-11-2010  
Enf Action Type: Staff Enforcement Letter  
Enf Action Description: Staff Enforcement Letter  
Enf Action Notes: Sent e-mail to Lupe Villa and Rick Wertz on 3/11/2010 advising them that they had violated Monitoring and Reporting Requirements, Section 10.b. pH samples are to be tested not more than 2-hours per Standard Methods.  
Enf Action Division: Water Boards  
Enf Action Program: INDSTW  
Enf Action Source: SMARTS

Site ID: 416063  
Site Name: CUSTOM PIPE & FABRICATION INC  
Site Address: 10560 FERN AVE  
Site City: STANTON  
Site Zip: 90680  
Enf Action Date: 03-13-2006  
Enf Action Type: Notice of Non-Compliance for Non-Filers

Map ID  
Direction  
Distance  
Elevation

MAP FINDINGS

Site

Database(s)

EDR ID Number  
EPA ID Number

**CUSTOM PIPE & COUPLING INC (Continued)**

**1000415900**

Enf Action Description:	Notice of Non-Compliance for Non-Filers
Enf Action Notes:	Failure to submit 04-05 Annual Report by 7/1/05. Second notice.
Enf Action Division:	Water Boards
Enf Action Program:	INDSTW
Enf Action Source:	SMARTS
Site ID:	416063
Site Name:	CUSTOM PIPE & FABRICATION INC
Site Address:	10560 FERN AVE
Site City:	STANTON
Site Zip:	90680
Enf Action Date:	03-24-2015
Enf Action Type:	Notice of Violation (Unified Program)
Enf Action Description:	Notice of Violation Issued by the Inspector at the Time of Inspection
Enf Action Notes:	Haz Mat Disclosure.
Enf Action Division:	Orange County Environmental Health
Enf Action Program:	UNSPEC
Enf Action Source:	CERS
Site ID:	416063
Site Name:	CUSTOM PIPE & FABRICATION INC
Site Address:	10560 FERN AVE
Site City:	STANTON
Site Zip:	90680
Enf Action Date:	03-28-2001
Enf Action Type:	Staff Enforcement Letter
Enf Action Description:	Staff Enforcement Letter
Enf Action Notes:	NOV pending
Enf Action Division:	Water Boards
Enf Action Program:	INDSTW
Enf Action Source:	SMARTS
Site ID:	416063
Site Name:	CUSTOM PIPE & FABRICATION INC
Site Address:	10560 FERN AVE
Site City:	STANTON
Site Zip:	90680
Enf Action Date:	07-15-2002
Enf Action Type:	Industrial Storm Water Enforcement
Enf Action Description:	Industrial Storm Water Enforcement
Enf Action Notes:	Non-submittal of annual report. Due 7-1-02.
Enf Action Division:	Water Boards
Enf Action Program:	INDSTW
Enf Action Source:	SMARTS
Site ID:	416063
Site Name:	CUSTOM PIPE & FABRICATION INC
Site Address:	10560 FERN AVE
Site City:	STANTON
Site Zip:	90680
Enf Action Date:	07-15-2005
Enf Action Type:	Industrial Storm Water Enforcement
Enf Action Description:	Industrial Storm Water Enforcement
Enf Action Notes:	Failure to submit 04-05 Annual Report by 7/1/05.
Enf Action Division:	Water Boards
Enf Action Program:	INDSTW
Enf Action Source:	SMARTS

Map ID  
Direction  
Distance  
Elevation

MAP FINDINGS

Site

Database(s)

EDR ID Number  
EPA ID Number

**CUSTOM PIPE & COUPLING INC (Continued)**

**1000415900**

Site ID: 416063  
Site Name: CUSTOM PIPE & FABRICATION INC  
Site Address: 10560 FERN AVE  
Site City: STANTON  
Site Zip: 90680  
Enf Action Date: 07-17-2001  
Enf Action Type: Notice of Violation  
Enf Action Description: Notice of Violation  
Enf Action Notes: NON-SUBMITTAL OF ANNUAL REPORT. DUE 7/1/01.  
Enf Action Division: Water Boards  
Enf Action Program: INDSTW  
Enf Action Source: SMARTS

Site ID: 416063  
Site Name: CUSTOM PIPE & FABRICATION INC  
Site Address: 10560 FERN AVE  
Site City: STANTON  
Site Zip: 90680  
Enf Action Date: 07-26-2000  
Enf Action Type: Notice of Violation  
Enf Action Description: Notice of Violation  
Enf Action Notes: Non-submittal of Annual Report. Due 7/1/2000  
Enf Action Division: Water Boards  
Enf Action Program: INDSTW  
Enf Action Source: SMARTS

Site ID: 416063  
Site Name: CUSTOM PIPE & FABRICATION INC  
Site Address: 10560 FERN AVE  
Site City: STANTON  
Site Zip: 90680  
Enf Action Date: 07-30-2009  
Enf Action Type: Industrial Storm Water Enforcement  
Enf Action Description: Industrial Storm Water Enforcement  
Enf Action Notes: Failure to submit 2008-2009 Annual Report by 7/1/09 due date.  
Enf Action Division: Water Boards  
Enf Action Program: INDSTW  
Enf Action Source: SMARTS

Site ID: 416063  
Site Name: CUSTOM PIPE & FABRICATION INC  
Site Address: 10560 FERN AVE  
Site City: STANTON  
Site Zip: 90680  
Enf Action Date: 08-01-2007  
Enf Action Type: Notice of Non-Compliance for Non-Filers  
Enf Action Description: Notice of Non-Compliance for Non-Filers  
Enf Action Notes: Failure to submit 2006-2007 Annual Report by the 7/1/07 due date.  
Enf Action Division: Water Boards  
Enf Action Program: INDSTW  
Enf Action Source: SMARTS

Site ID: 416063  
Site Name: CUSTOM PIPE & FABRICATION INC  
Site Address: 10560 FERN AVE  
Site City: STANTON  
Site Zip: 90680

Map ID  
Direction  
Distance  
Elevation

MAP FINDINGS

Site

Database(s)

EDR ID Number  
EPA ID Number

**CUSTOM PIPE & COUPLING INC (Continued)**

**1000415900**

Enf Action Date: 08-01-2011  
Enf Action Type: Industrial Storm Water Enforcement  
Enf Action Description: Industrial Storm Water Enforcement  
Enf Action Notes: Failure to submit 2010-2011 Annual Report by July 1, 2011 due date.  
Enf Action Division: Water Boards  
Enf Action Program: INDSTW  
Enf Action Source: SMARTS

Site ID: 416063  
Site Name: CUSTOM PIPE & FABRICATION INC  
Site Address: 10560 FERN AVE  
Site City: STANTON  
Site Zip: 90680  
Enf Action Date: 08-15-2005  
Enf Action Type: Industrial Storm Water Enforcement  
Enf Action Description: Industrial Storm Water Enforcement  
Enf Action Notes: Failure to submit Annual Report for 2004-2005\_2nd NOTICE  
Enf Action Division: Water Boards  
Enf Action Program: INDSTW  
Enf Action Source: SMARTS

Site ID: 416063  
Site Name: CUSTOM PIPE & FABRICATION INC  
Site Address: 10560 FERN AVE  
Site City: STANTON  
Site Zip: 90680  
Enf Action Date: 08-30-2011  
Enf Action Type: Industrial Storm Water Enforcement  
Enf Action Description: Industrial Storm Water Enforcement  
Enf Action Notes: Failure to submit 2010-2011 Annual Report by July 1, 2011 due date.  
SECOND NOTICE  
Enf Action Division: Water Boards  
Enf Action Program: INDSTW  
Enf Action Source: SMARTS

Coordinates:  
Site ID: 416063  
Facility Name: CUSTOM PIPE & FABRICATION INC  
Env Int Type Code: HMBP  
Program ID: 10515985  
Coord Name: Not reported  
Ref Point Type Desc: Center of a facility or station.  
Latitude: 33.808880  
Longitude: -117.987760

Affiliation:  
Affiliation Type Desc: Parent Corporation  
Entity Name: CUSTOM PIPE & COUPLING  
Entity Title: Not reported  
Affiliation Address: Not reported  
Affiliation City: Not reported  
Affiliation State: Not reported  
Affiliation Country: Not reported  
Affiliation Zip: Not reported  
Affiliation Phone: Not reported

Map ID  
Direction  
Distance  
Elevation

MAP FINDINGS

Site

Database(s)

EDR ID Number  
EPA ID Number

**CUSTOM PIPE & COUPLING INC (Continued)**

**1000415900**

Affiliation Type Desc: CUPA District  
Entity Name: Orange County Env Health  
Entity Title: Not reported  
Affiliation Address: 1241 East Dyer Road Suite 120  
Affiliation City: Santa Ana  
Affiliation State: CA  
Affiliation Country: Not reported  
Affiliation Zip: 92705-5611  
Affiliation Phone: (714) 433-6406

Affiliation Type Desc: Document Preparer  
Entity Name: MIKE ZIMMER  
Entity Title: Not reported  
Affiliation Address: Not reported  
Affiliation City: Not reported  
Affiliation State: Not reported  
Affiliation Country: Not reported  
Affiliation Zip: Not reported  
Affiliation Phone: Not reported

Affiliation Type Desc: Environmental Contact  
Entity Name: Greg Torres  
Entity Title: Not reported  
Affiliation Address: PO BOX 978  
Affiliation City: Stanton  
Affiliation State: CA  
Affiliation Country: Not reported  
Affiliation Zip: 90680  
Affiliation Phone: Not reported

Affiliation Type Desc: Identification Signer  
Entity Name: Chris Robinson  
Entity Title: COO  
Affiliation Address: Not reported  
Affiliation City: Not reported  
Affiliation State: Not reported  
Affiliation Country: Not reported  
Affiliation Zip: Not reported  
Affiliation Phone: Not reported

Affiliation Type Desc: Operator  
Entity Name: Chris Robinson  
Entity Title: Not reported  
Affiliation Address: Not reported  
Affiliation City: Not reported  
Affiliation State: Not reported  
Affiliation Country: Not reported  
Affiliation Zip: Not reported  
Affiliation Phone: (800) 553-3058

Affiliation Type Desc: Owner/Operator  
Entity Name: Custom Pipe & Fabrication Inc  
Entity Title: Operator  
Affiliation Address: PO Box 978  
Affiliation City: Stanton  
Affiliation State: CA  
Affiliation Country: Not reported

Map ID  
Direction  
Distance  
Elevation

MAP FINDINGS

Site

Database(s)

EDR ID Number  
EPA ID Number

**CUSTOM PIPE & COUPLING INC (Continued)**

**1000415900**

Affiliation Zip: 90680  
Affiliation Phone: Not reported  
  
Affiliation Type Desc: Facility Mailing Address  
Entity Name: Mailing Address  
Entity Title: Not reported  
Affiliation Address: PO BOX 978  
Affiliation City: STANTON  
Affiliation State: CA  
Affiliation Country: Not reported  
Affiliation Zip: 90680  
Affiliation Phone: Not reported  
  
Affiliation Type Desc: Legal Owner  
Entity Name: CUSTOM PIPE & FABRICATION INC  
Entity Title: Not reported  
Affiliation Address: 10560 FERN AVE  
Affiliation City: STANTON  
Affiliation State: CA  
Affiliation Country: United States  
Affiliation Zip: 90680  
Affiliation Phone: (800) 553-3058

**HWTS:**

Name: CUSTOM PIPE & COUPLING, INC  
Address: 10560 FERN AVE  
Address 2: Not reported  
City,State,Zip: STANTON, CA 906800000  
EPA ID: CAD981380140  
Inactive Date: Not reported  
Create Date: 04/10/1987  
Last Act Date: 10/21/2020  
Mailing Name: Not reported  
Mailing Address: PO BOX 978  
Mailing Address 2: Not reported  
Mailing City,State,Zip: STANTON, CA 906800978  
Owner Name: SHAPCO  
Owner Address: 1666 20TH ST STE 100  
Owner Address 2: Not reported  
Owner City,State,Zip: SANTA MONICA, CA 904040000  
Contact Name: CHRIS ROBINSON  
Contact Address: 10560 FERN AVENUE  
Contact Address 2: Not reported  
City,State,Zip: STANTON, CA 90680

**NAICS:**

EPA ID: CAD981380140  
Create Date: 2002-03-14 16:36:26.000  
NAICS Code: 332996  
NAICS Description: Fabricated Pipe and Pipe Fitting Manufacturing  
Issued EPA ID Date: 1987-04-10 00:00:00  
Inactive Date: Not reported  
Facility Name: CUSTOM PIPE & COUPLING, INC  
Facility Address: 10560 FERN AVE  
Facility Address 2: Not reported  
Facility City: STANTON

Map ID  
Direction  
Distance  
Elevation

MAP FINDINGS

Site

Database(s)

EDR ID Number  
EPA ID Number

**CUSTOM PIPE & COUPLING INC (Continued)**

**1000415900**

Facility County: Not reported  
Facility State: CA  
Facility Zip: 906800000

**A66**

**TO AUTO WORKS INVESTMENTS, INC DBA CITY COLLISION  
8250 CERRITOS AVE.  
STANTON, CA 90680**

**RCRA NonGen / NLR**

**1024772845  
CAC002992762**

**< 1/8  
1 ft.**

**Site 13 of 22 in cluster A**

**Relative:  
Higher**

**Actual:  
72 ft.**

RCRA NonGen / NLR:  
Date Form Received by Agency: 2018-12-12 00:00:00.0  
Handler Name: TO AUTO WORKS INVESTMENTS, INC DBA CITY COLLISION CENTER  
Handler Address: 8250 CERRITOS AVE.  
Handler City,State,Zip: STANTON, CA 90680  
EPA ID: CAC002992762  
Contact Name: VICTOR BALIKJI  
Contact Address: 8250 CERRITOS AVE.  
Contact City,State,Zip: STANTON, CA 90680  
Contact Telephone: 714-828-9119  
Contact Fax: 714-821-3526  
Contact Email: INFO@CITYCOLLISIONCENTER.COM  
Contact Title: Not reported  
EPA Region: 09  
Land Type: Not reported  
Federal Waste Generator Description: Not a generator, verified  
Non-Notifier: Not reported  
Biennial Report Cycle: Not reported  
Accessibility: Not reported  
Active Site Indicator: Handler Activities  
State District Owner: Not reported  
State District: Not reported  
Mailing Address: 8250 CERRITOS AVE.  
Mailing City,State,Zip: STANTON, CA 90680  
Owner Name: TO AUTO WORKS INVESTMENTS, INC.  
Owner Type: Other  
Operator Name: VICTOR BALIKJI  
Operator Type: Other  
Short-Term Generator Activity: No  
Importer Activity: No  
Mixed Waste Generator: No  
Transporter Activity: No  
Transfer Facility Activity: No  
Recycler Activity with Storage: No  
Small Quantity On-Site Burner Exemption: No  
Smelting Melting and Refining Furnace Exemption: No  
Underground Injection Control: No  
Off-Site Waste Receipt: No  
Universal Waste Indicator: Yes  
Universal Waste Destination Facility: Yes  
Federal Universal Waste: No  
Active Site Fed-Reg Treatment Storage and Disposal Facility: Not reported  
Active Site Converter Treatment storage and Disposal Facility: Not reported  
Active Site State-Reg Treatment Storage and Disposal Facility: Not reported  
Active Site State-Reg Handler: ---  
Federal Facility Indicator: Not reported  
Hazardous Secondary Material Indicator: N

Map ID  
Direction  
Distance  
Elevation

MAP FINDINGS

Site

Database(s)

EDR ID Number  
EPA ID Number

**TO AUTO WORKS INVESTMENTS, INC DBA CITY COLLISION CENTER (Continued)**

**1024772845**

Sub-Part K Indicator:	Not reported
Commercial TSD Indicator:	No
Treatment Storage and Disposal Type:	Not reported
2018 GPRA Permit Baseline:	Not on the Baseline
2018 GPRA Renewals Baseline:	Not on the Baseline
Permit Renewals Workload Universe:	Not reported
Permit Workload Universe:	Not reported
Permit Progress Universe:	Not reported
Post-Closure Workload Universe:	Not reported
Closure Workload Universe:	Not reported
202 GPRA Corrective Action Baseline:	No
Corrective Action Workload Universe:	No
Subject to Corrective Action Universe:	No
Non-TSDFs Where RCRA CA has Been Imposed Universe:	No
TSDFs Potentially Subject to CA Under 3004 (u)/(v) Universe:	No
TSDFs Only Subject to CA under Discretionary Auth Universe:	No
Corrective Action Priority Ranking:	No NCAPS ranking
Environmental Control Indicator:	No
Institutional Control Indicator:	No
Human Exposure Controls Indicator:	N/A
Groundwater Controls Indicator:	N/A
Operating TSDF Universe:	Not reported
Full Enforcement Universe:	Not reported
Significant Non-Complier Universe:	No
Unaddressed Significant Non-Complier Universe:	No
Addressed Significant Non-Complier Universe:	No
Significant Non-Complier With a Compliance Schedule Universe:	No
Financial Assurance Required:	Not reported
Handler Date of Last Change:	2018-12-20 13:52:24.0
Recognized Trader-Importer:	No
Recognized Trader-Exporter:	No
Importer of Spent Lead Acid Batteries:	No
Exporter of Spent Lead Acid Batteries:	No
Recycler Activity Without Storage:	No
Manifest Broker:	No
Sub-Part P Indicator:	No

**Handler - Owner Operator:**

Owner/Operator Indicator:	Owner
Owner/Operator Name:	TO AUTO WORKS INVESTMENTS, INC.
Legal Status:	Other
Date Became Current:	Not reported
Date Ended Current:	Not reported
Owner/Operator Address:	8250 CERRITOS AVE.
Owner/Operator City,State,Zip:	STANTON, CA 90680
Owner/Operator Telephone:	714-828-9119
Owner/Operator Telephone Ext:	Not reported
Owner/Operator Fax:	Not reported
Owner/Operator Email:	Not reported

Owner/Operator Indicator:	Operator
Owner/Operator Name:	VICTOR BALIKJI
Legal Status:	Other
Date Became Current:	Not reported
Date Ended Current:	Not reported
Owner/Operator Address:	8250 CERRITOS AVE.



Map ID  
Direction  
Distance  
Elevation

MAP FINDINGS

Site

Database(s)

EDR ID Number  
EPA ID Number

**TO AUTO WORKS INVESTMENTS, INC DBA CITY COLLISION CENTER (Continued)**

**1024772845**

Owner/Operator City,State,Zip: STANTON, CA 90680  
Owner/Operator Telephone: 714-828-9119  
Owner/Operator Telephone Ext: Not reported  
Owner/Operator Fax: Not reported  
Owner/Operator Email: Not reported

Historic Generators:

Receive Date: 2018-12-12 00:00:00.0  
Handler Name: TO AUTO WORKS INVESTMENTS, INC DBA CITY COLLISION CENTER  
Federal Waste Generator Description: Not a generator, verified  
State District Owner: Not reported  
Large Quantity Handler of Universal Waste: No  
Recognized Trader Importer: No  
Recognized Trader Exporter: No  
Spent Lead Acid Battery Importer: No  
Spent Lead Acid Battery Exporter: No  
Current Record: Yes  
Non Storage Recycler Activity: Not reported  
Electronic Manifest Broker: Not reported

List of NAICS Codes and Descriptions:

NAICS Code: 811121  
NAICS Description: AUTOMOTIVE BODY, PAINT, AND INTERIOR REPAIR AND MAINTENANCE

Facility Has Received Notices of Violations:

Violations: No Violations Found

Evaluation Action Summary:

Evaluations: No Evaluations Found

**E67** **ADVANCED AUTO CENTER**  
**8470 CERRITOS AVE #K**  
**STANTON, CA 90680**

**ECHO 1024731413**  
**N/A**

**< 1/8**  
**1 ft.**

**Site 21 of 41 in cluster E**

**Relative:**  
**Higher**

**ECHO:**

**Actual:**  
**72 ft.**

Envid: 1024731413  
Registry ID: 110070539736  
DFR URL: <http://echo.epa.gov/detailed-facility-report?fid=110070539736>  
Name: ADVANCED AUTO CENTER  
Address: 8470 CERRITOS AVE #K  
City,State,Zip: STANTON, CA 90680

Map ID  
Direction  
Distance  
Elevation

MAP FINDINGS

Site

Database(s)

EDR ID Number  
EPA ID Number

**H68** **SAME SUPPLY COMPANY**  
**8260 CERRITOS AVE**  
**STANTON, CA 90680**  
**< 1/8**  
**1 ft.**

**HAZNET** **S112952896**  
**HWTS** **N/A**

**Site 1 of 2 in cluster H**

**Relative:**  
**Higher**

**Actual:**  
**72 ft.**

HAZNET:

Name: SAME SUPPLY COMPANY  
Address: 8260 CERRITOS AVE  
Address 2: Not reported  
City,State,Zip: STANTON, CA 906802528  
Contact: STEVE MAY  
Telephone: 7148277773  
Mailing Name: Not reported  
Mailing Address: 8260 CERRITOS AVE  
  
Year: 2006  
Gepaid: CAC002602727  
TSD EPA ID: CAD982444481  
CA Waste Code: 223 - Unspecified oil-containing waste  
Disposal Method: R01 - Recycler  
Tons: 0.22935

Additional Info:

Year: 2006  
Gen EPA ID: CAC002602727  
  
Shipment Date: 20060425  
Creation Date: 12/22/2006 18:30:48  
Receipt Date: 20060427  
Manifest ID: 25148356  
Trans EPA ID: CAR000148296  
Trans Name: STARLITE RECLAMATION ENVIRONMENTAL SERVICES INC  
Trans 2 EPA ID: Not reported  
Trans 2 Name: Not reported  
TSDF EPA ID: CAD982444481  
Trans Name: FILTER RECYCLING SERVICES INC  
TSDF Alt EPA ID: CAD982444481  
TSDF Alt Name: Not reported  
Waste Code Description: 223 - Unspecified oil-containing waste  
RCRA Code: Not reported  
Meth Code: R01 - Recycler  
Quantity Tons: 0.22935  
Waste Quantity: 55  
Quantity Unit: G  
Additional Code 1: Not reported  
Additional Code 2: Not reported  
Additional Code 3: Not reported  
Additional Code 4: Not reported  
Additional Code 5: Not reported

HWTS:

Name: SAME SUPPLY COMPANY  
Address: 8260 CERRITOS AVE  
Address 2: Not reported  
City,State,Zip: STANTON, CA 906802528  
EPA ID: CAC002602727

Map ID  
Direction  
Distance  
Elevation

MAP FINDINGS

Site

Database(s)

EDR ID Number  
EPA ID Number

**SAME SUPPLY COMPANY (Continued)**

**S112952896**

Inactive Date: 10/17/2006  
Create Date: 04/19/2006  
Last Act Date: 07/31/2008  
Mailing Name: Not reported  
Mailing Address: 8260 CERRITOS AVE  
Mailing Address 2: Not reported  
Mailing City,State,Zip: STANTON, CA 906802528  
Owner Name: SAME SUPPLY COMPANY  
Owner Address: 8260 CERRITOS AVE  
Owner Address 2: Not reported  
Owner City,State,Zip: STANTON, CA 906802528  
Contact Name: STEVE MAY  
Contact Address: 8260 CERRITOS AVE  
Contact Address 2: Not reported  
City,State,Zip: STANTON, CA 906802528

**D69**

**NEWCOMB SPRING OF CALIFORNIA  
8380 CERRITOS AVE  
STANTON, CA 90680**

**RCRA NonGen / NLR**

**1024801584  
CAL000231796**

**< 1/8  
1 ft.**

**Site 4 of 8 in cluster D**

**Relative:  
Higher  
Actual:  
72 ft.**

RCRA NonGen / NLR:  
Date Form Received by Agency: 2001-12-11 00:00:00.0  
Handler Name: NEWCOMB SPRING OF CALIFORNIA  
Handler Address: 8380 CERRITOS AVE  
Handler City,State,Zip: STANTON, CA 90680-0000  
EPA ID: CAL000231796  
Contact Name: GARY EDMONDSON  
Contact Address: 8380 CERRITOS AVE  
Contact City,State,Zip: STANTON, CA 90680  
Contact Telephone: 714-995-5341  
Contact Fax: 714-995-7127  
Contact Email: GEDMONDSON@NEWCOMBSPRING.COM  
Contact Title: Not reported  
EPA Region: 09  
Land Type: Not reported  
Federal Waste Generator Description: Not a generator, verified  
Non-Notifier: Not reported  
Biennial Report Cycle: Not reported  
Accessibility: Not reported  
Active Site Indicator: Handler Activities  
State District Owner: Not reported  
State District: Not reported  
Mailing Address: 8380 CERRITOS AVE  
Mailing City,State,Zip: STANTON, CA 90680-0000  
Owner Name: NEWCOMB SPRING OF CALIFORNIA  
Owner Type: Other  
Operator Name: GARY EDMONDSON  
Operator Type: Other  
Short-Term Generator Activity: No  
Importer Activity: No  
Mixed Waste Generator: No  
Transporter Activity: No  
Transfer Facility Activity: No  
Recycler Activity with Storage: No  
Small Quantity On-Site Burner Exemption: No  
Smelting Melting and Refining Furnace Exemption: No

Map ID  
Direction  
Distance  
Elevation

MAP FINDINGS

Site

Database(s)

EDR ID Number  
EPA ID Number

**NEWCOMB SPRING OF CALIFORNIA (Continued)**

**1024801584**

Underground Injection Control:	No
Off-Site Waste Receipt:	No
Universal Waste Indicator:	Yes
Universal Waste Destination Facility:	Yes
Federal Universal Waste:	No
Active Site Fed-Reg Treatment Storage and Disposal Facility:	Not reported
Active Site Converter Treatment storage and Disposal Facility:	Not reported
Active Site State-Reg Treatment Storage and Disposal Facility:	Not reported
Active Site State-Reg Handler:	---
Federal Facility Indicator:	Not reported
Hazardous Secondary Material Indicator:	N
Sub-Part K Indicator:	Not reported
Commercial TSD Indicator:	No
Treatment Storage and Disposal Type:	Not reported
2018 GPRA Permit Baseline:	Not on the Baseline
2018 GPRA Renewals Baseline:	Not on the Baseline
Permit Renewals Workload Universe:	Not reported
Permit Workload Universe:	Not reported
Permit Progress Universe:	Not reported
Post-Closure Workload Universe:	Not reported
Closure Workload Universe:	Not reported
202 GPRA Corrective Action Baseline:	No
Corrective Action Workload Universe:	No
Subject to Corrective Action Universe:	No
Non-TSDFs Where RCRA CA has Been Imposed Universe:	No
TSDFs Potentially Subject to CA Under 3004 (u)/(v) Universe:	No
TSDFs Only Subject to CA under Discretionary Auth Universe:	No
Corrective Action Priority Ranking:	No NCAPS ranking
Environmental Control Indicator:	No
Institutional Control Indicator:	No
Human Exposure Controls Indicator:	N/A
Groundwater Controls Indicator:	N/A
Operating TSDF Universe:	Not reported
Full Enforcement Universe:	Not reported
Significant Non-Complier Universe:	No
Unaddressed Significant Non-Complier Universe:	No
Addressed Significant Non-Complier Universe:	No
Significant Non-Complier With a Compliance Schedule Universe:	No
Financial Assurance Required:	Not reported
Handler Date of Last Change:	2018-09-05 15:45:35.0
Recognized Trader-Importer:	No
Recognized Trader-Exporter:	No
Importer of Spent Lead Acid Batteries:	No
Exporter of Spent Lead Acid Batteries:	No
Recycler Activity Without Storage:	No
Manifest Broker:	No
Sub-Part P Indicator:	No

**Handler - Owner Operator:**

Owner/Operator Indicator:	Operator
Owner/Operator Name:	GARY EDMONDSON
Legal Status:	Other
Date Became Current:	Not reported
Date Ended Current:	Not reported
Owner/Operator Address:	8380 CERRITOS AVE
Owner/Operator City,State,Zip:	STANTON, CA 90680

Map ID  
Direction  
Distance  
Elevation

MAP FINDINGS

Site

Database(s)

EDR ID Number  
EPA ID Number

**NEWCOMB SPRING OF CALIFORNIA (Continued)**

**1024801584**

Owner/Operator Telephone: 714-995-5341  
Owner/Operator Telephone Ext: Not reported  
Owner/Operator Fax: Not reported  
Owner/Operator Email: Not reported  
  
Owner/Operator Indicator: Owner  
Owner/Operator Name: NEWCOMB SPRING OF CALIFORNIA  
Legal Status: Other  
Date Became Current: Not reported  
Date Ended Current: Not reported  
Owner/Operator Address: 8380 CERRITOS AVE  
Owner/Operator City,State,Zip: STANTON, CA 90680-0000  
Owner/Operator Telephone: 770-981-1770  
Owner/Operator Telephone Ext: Not reported  
Owner/Operator Fax: Not reported  
Owner/Operator Email: Not reported

Historic Generators:

Receive Date: 2001-12-11 00:00:00.0  
Handler Name: NEWCOMB SPRING OF CALIFORNIA  
Federal Waste Generator Description: Not a generator, verified  
State District Owner: Not reported  
Large Quantity Handler of Universal Waste: No  
Recognized Trader Importer: No  
Recognized Trader Exporter: No  
Spent Lead Acid Battery Importer: No  
Spent Lead Acid Battery Exporter: No  
Current Record: Yes  
Non Storage Recycler Activity: Not reported  
Electronic Manifest Broker: Not reported

List of NAICS Codes and Descriptions:

NAICS Code: 332612  
NAICS Description: SPRING (LIGHT GAUGE) MANUFACTURING

Facility Has Received Notices of Violations:

Violations: No Violations Found

Evaluation Action Summary:

Evaluations: No Evaluations Found

**B70** **SHERWIN-WILLIAMS COMPANY 9825**  
**10502 BEACH BLVD**  
**STANTON, CA 90680**

**HAZNET** **S113067396**  
**HWTS** **N/A**

< 1/8  
1 ft.

**Site 23 of 31 in cluster B**

**Relative:**  
**Higher**  
**Actual:**  
**70 ft.**

HAZNET:  
Name: SHERWIN-WILLIAMS COMPANY 9825  
Address: 10502 BEACH BLVD  
Address 2: Not reported  
City,State,Zip: STANTON, CA 906800000  
Contact: MICHAEL SOLTES/ENV PROJECT MGR  
Telephone: 2165661130  
Mailing Name: Not reported

Map ID  
Direction  
Distance  
Elevation

MAP FINDINGS

Site

Database(s)

EDR ID Number  
EPA ID Number

**SHERWIN-WILLIAMS COMPANY 9825 (Continued)**

**S113067396**

Mailing Address:	101 W PROSPECT AVE
Year:	2008
Gepaid:	CAL000117979
TSD EPA ID:	CAD008252405
CA Waste Code:	352 - Other organic solids
Disposal Method:	H141 - Storage, Bulking, And/Or Transfer Off Site--No Treatment/Reovery (H010-H129) Or (H131-H135)
Tons:	0.1
Year:	2008
Gepaid:	CAL000117979
TSD EPA ID:	CAD008252405
CA Waste Code:	133 - Aqueous solution with total organic residues 10 percent or more
Disposal Method:	-
Tons:	Not reported
Year:	2008
Gepaid:	CAL000117979
TSD EPA ID:	CAD008252405
CA Waste Code:	214 - Unspecified solvent mixture
Disposal Method:	H061 - Fuel Blending Prior To Energy Recovery At Another Site
Tons:	0.27
Year:	2007
Gepaid:	CAL000117979
TSD EPA ID:	CAD008252405
CA Waste Code:	352 - Other organic solids
Disposal Method:	H141 - Storage, Bulking, And/Or Transfer Off Site--No Treatment/Reovery (H010-H129) Or (H131-H135)
Tons:	0.1
Year:	2007
Gepaid:	CAL000117979
TSD EPA ID:	CAD008252405
CA Waste Code:	214 - Unspecified solvent mixture
Disposal Method:	H061 - Fuel Blending Prior To Energy Recovery At Another Site
Tons:	0.27
Year:	2007
Gepaid:	CAL000117979
TSD EPA ID:	CAD008252405
CA Waste Code:	214 - Unspecified solvent mixture
Disposal Method:	-
Tons:	Not reported
Year:	2007
Gepaid:	CAL000117979
TSD EPA ID:	CAD008252405
CA Waste Code:	133 - Aqueous solution with total organic residues 10 percent or more
Disposal Method:	-
Tons:	Not reported
Year:	2007
Gepaid:	CAL000117979
TSD EPA ID:	CAD008252405
CA Waste Code:	214 - Unspecified solvent mixture

Map ID  
Direction  
Distance  
Elevation

MAP FINDINGS

Site

Database(s)

EDR ID Number  
EPA ID Number

**SHERWIN-WILLIAMS COMPANY 9825 (Continued)**

**S113067396**

Disposal Method:	H020 - Solvents Recovery
Tons:	0.036
Year:	2006
Gepaid:	CAL000117979
TSD EPA ID:	CAD008252405
CA Waste Code:	214 - Unspecified solvent mixture
Disposal Method:	R01 - Recycler
Tons:	0.0576
Year:	2006
Gepaid:	CAL000117979
TSD EPA ID:	CAD008252405
CA Waste Code:	352 - Other organic solids
Disposal Method:	H01 - Transfer Station
Tons:	0.025

[Click this hyperlink](#) while viewing on your computer to access  
11 additional CA HAZNET: record(s) in the EDR Site Report.

**Additional Info:**

Year:	1999
Gen EPA ID:	CAL000117979
Shipment Date:	19991013
Creation Date:	1/4/2000 0:00:00
Receipt Date:	19991013
Manifest ID:	99493751
Trans EPA ID:	CAD008252405
Trans Name:	Not reported
Trans 2 EPA ID:	Not reported
Trans 2 Name:	Not reported
TSDF EPA ID:	CAD008252405
Trans Name:	Not reported
TSDF Alt EPA ID:	CAD008252405
TSDF Alt Name:	Not reported
Waste Code Description:	214 - Unspecified solvent mixture
RCRA Code:	D001
Meth Code:	R01 - Recycler
Quantity Tons:	0.198
Waste Quantity:	55
Quantity Unit:	G
Additional Code 1:	Not reported
Additional Code 2:	Not reported
Additional Code 3:	Not reported
Additional Code 4:	Not reported
Additional Code 5:	Not reported
Shipment Date:	19990709
Creation Date:	9/21/1999 0:00:00
Receipt Date:	19990709
Manifest ID:	98731170
Trans EPA ID:	CAD008252405
Trans Name:	Not reported
Trans 2 EPA ID:	Not reported
Trans 2 Name:	Not reported

Map ID  
Direction  
Distance  
Elevation

MAP FINDINGS

Site

Database(s)

EDR ID Number  
EPA ID Number

**SHERWIN-WILLIAMS COMPANY 9825 (Continued)**

**S113067396**

TSDF EPA ID: CAD008252405  
Trans Name: Not reported  
TSDF Alt EPA ID: CAD008252405  
TSDF Alt Name: Not reported  
Waste Code Description: 214 - Unspecified solvent mixture  
RCRA Code: D001  
Meth Code: R01 - Recycler  
Quantity Tons: 0.18  
Waste Quantity: 50  
Quantity Unit: G  
Additional Code 1: Not reported  
Additional Code 2: Not reported  
Additional Code 3: Not reported  
Additional Code 4: Not reported  
Additional Code 5: Not reported

Shipment Date: 19990610  
Creation Date: 8/19/1999 0:00:00  
Receipt Date: 19990610  
Manifest ID: 98728337  
Trans EPA ID: CAD008252405  
Trans Name: Not reported  
Trans 2 EPA ID: Not reported  
Trans 2 Name: Not reported  
TSDF EPA ID: CAD008252405  
Trans Name: Not reported  
TSDF Alt EPA ID: CAD008252405  
TSDF Alt Name: Not reported  
Waste Code Description: 214 - Unspecified solvent mixture  
RCRA Code: D001  
Meth Code: R01 - Recycler  
Quantity Tons: 0.108  
Waste Quantity: 30  
Quantity Unit: G  
Additional Code 1: Not reported  
Additional Code 2: Not reported  
Additional Code 3: Not reported  
Additional Code 4: Not reported  
Additional Code 5: Not reported

Shipment Date: 19990415  
Creation Date: 6/10/1999 0:00:00  
Receipt Date: 19990415  
Manifest ID: 98725718  
Trans EPA ID: CAD008252405  
Trans Name: Not reported  
Trans 2 EPA ID: Not reported  
Trans 2 Name: Not reported  
TSDF EPA ID: CAD008252405  
Trans Name: Not reported  
TSDF Alt EPA ID: Not reported  
TSDF Alt Name: Not reported  
Waste Code Description: 214 - Unspecified solvent mixture  
RCRA Code: D001  
Meth Code: R01 - Recycler  
Quantity Tons: 0.18  
Waste Quantity: 50



Map ID  
Direction  
Distance  
Elevation

MAP FINDINGS

Site

Database(s)

EDR ID Number  
EPA ID Number

**SHERWIN-WILLIAMS COMPANY 9825 (Continued)**

**S113067396**

Quantity Unit:	G
Additional Code 1:	Not reported
Additional Code 2:	Not reported
Additional Code 3:	Not reported
Additional Code 4:	Not reported
Additional Code 5:	Not reported
Shipment Date:	19990118
Creation Date:	4/1/1999 0:00:00
Receipt Date:	19990118
Manifest ID:	98412381
Trans EPA ID:	CAD008252405
Trans Name:	Not reported
Trans 2 EPA ID:	Not reported
Trans 2 Name:	Not reported
TSDf EPA ID:	CAD008252405
Trans Name:	Not reported
TSDf Alt EPA ID:	Not reported
TSDf Alt Name:	Not reported
Waste Code Description:	214 - Unspecified solvent mixture
RCRA Code:	D001
Meth Code:	R01 - Recycler
Quantity Tons:	0.1728
Waste Quantity:	48
Quantity Unit:	G
Additional Code 1:	Not reported
Additional Code 2:	Not reported
Additional Code 3:	Not reported
Additional Code 4:	Not reported
Additional Code 5:	Not reported
Additional Info:	
Year:	2001
Gen EPA ID:	CAL000117979
Shipment Date:	20011207
Creation Date:	2/13/2002 0:00:00
Receipt Date:	20011207
Manifest ID:	21414107
Trans EPA ID:	CAD008252405
Trans Name:	Not reported
Trans 2 EPA ID:	Not reported
Trans 2 Name:	Not reported
TSDf EPA ID:	CAD008252405
Trans Name:	Not reported
TSDf Alt EPA ID:	CAD008252405
TSDf Alt Name:	Not reported
Waste Code Description:	214 - Unspecified solvent mixture
RCRA Code:	D001
Meth Code:	R01 - Recycler
Quantity Tons:	0.1368
Waste Quantity:	38
Quantity Unit:	G
Additional Code 1:	Not reported
Additional Code 2:	Not reported
Additional Code 3:	Not reported
Additional Code 4:	Not reported

Map ID  
Direction  
Distance  
Elevation

MAP FINDINGS

Site

Database(s)

EDR ID Number  
EPA ID Number

**SHERWIN-WILLIAMS COMPANY 9825 (Continued)**

**S113067396**

Additional Code 5:	Not reported
Shipment Date:	20011121
Creation Date:	2/19/2002 0:00:00
Receipt Date:	20011121
Manifest ID:	21413546
Trans EPA ID:	CAD008252405
Trans Name:	Not reported
Trans 2 EPA ID:	Not reported
Trans 2 Name:	Not reported
TSDF EPA ID:	CAD008252405
Trans Name:	Not reported
TSDF Alt EPA ID:	CAD008252405
TSDF Alt Name:	Not reported
Waste Code Description:	214 - Unspecified solvent mixture
RCRA Code:	D001
Meth Code:	R01 - Recycler
Quantity Tons:	0.108
Waste Quantity:	30
Quantity Unit:	G
Additional Code 1:	Not reported
Additional Code 2:	Not reported
Additional Code 3:	Not reported
Additional Code 4:	Not reported
Additional Code 5:	Not reported
Shipment Date:	20010724
Creation Date:	10/3/2001 0:00:00
Receipt Date:	20010724
Manifest ID:	20931023
Trans EPA ID:	CAD008252405
Trans Name:	Not reported
Trans 2 EPA ID:	Not reported
Trans 2 Name:	Not reported
TSDF EPA ID:	CAD008252405
Trans Name:	Not reported
TSDF Alt EPA ID:	Not reported
TSDF Alt Name:	Not reported
Waste Code Description:	214 - Unspecified solvent mixture
RCRA Code:	D001
Meth Code:	R01 - Recycler
Quantity Tons:	0.198
Waste Quantity:	55
Quantity Unit:	G
Additional Code 1:	Not reported
Additional Code 2:	Not reported
Additional Code 3:	Not reported
Additional Code 4:	Not reported
Additional Code 5:	Not reported
Shipment Date:	20010510
Creation Date:	7/20/2001 0:00:00
Receipt Date:	20010510
Manifest ID:	20702674
Trans EPA ID:	CAD008252405
Trans Name:	Not reported
Trans 2 EPA ID:	Not reported

Map ID  
Direction  
Distance  
Elevation

MAP FINDINGS

Site

Database(s)

EDR ID Number  
EPA ID Number

**SHERWIN-WILLIAMS COMPANY 9825 (Continued)**

**S113067396**

Trans 2 Name: Not reported  
TSDF EPA ID: CAD008252405  
Trans Name: Not reported  
TSDF Alt EPA ID: CAD008252405  
TSDF Alt Name: Not reported  
Waste Code Description: 214 - Unspecified solvent mixture  
RCRA Code: D001  
Meth Code: R01 - Recycler  
Quantity Tons: 0.1152  
Waste Quantity: 32  
Quantity Unit: G  
Additional Code 1: Not reported  
Additional Code 2: Not reported  
Additional Code 3: Not reported  
Additional Code 4: Not reported  
Additional Code 5: Not reported

Shipment Date: 20010503  
Creation Date: 7/20/2001 0:00:00  
Receipt Date: 20010503  
Manifest ID: 20925415  
Trans EPA ID: CAD008252405  
Trans Name: Not reported  
Trans 2 EPA ID: Not reported  
Trans 2 Name: Not reported  
TSDF EPA ID: CAD008252405  
Trans Name: Not reported  
TSDF Alt EPA ID: Not reported  
TSDF Alt Name: Not reported  
Waste Code Description: 214 - Unspecified solvent mixture  
RCRA Code: D001  
Meth Code: R01 - Recycler  
Quantity Tons: 0.162  
Waste Quantity: 45  
Quantity Unit: G  
Additional Code 1: Not reported  
Additional Code 2: Not reported  
Additional Code 3: Not reported  
Additional Code 4: Not reported  
Additional Code 5: Not reported

Shipment Date: 20010305  
Creation Date: 5/16/2001 0:00:00  
Receipt Date: 20010305  
Manifest ID: 20698339  
Trans EPA ID: CAD008252405  
Trans Name: Not reported  
Trans 2 EPA ID: Not reported  
Trans 2 Name: Not reported  
TSDF EPA ID: CAD008252405  
Trans Name: Not reported  
TSDF Alt EPA ID: CAD008252405  
TSDF Alt Name: Not reported  
Waste Code Description: 214 - Unspecified solvent mixture  
RCRA Code: D001  
Meth Code: R01 - Recycler  
Quantity Tons: 0.162

Map ID  
Direction  
Distance  
Elevation

MAP FINDINGS

Site

Database(s)

EDR ID Number  
EPA ID Number

**SHERWIN-WILLIAMS COMPANY 9825 (Continued)**

**S113067396**

Waste Quantity: 45  
Quantity Unit: G  
Additional Code 1: Not reported  
Additional Code 2: Not reported  
Additional Code 3: Not reported  
Additional Code 4: Not reported  
Additional Code 5: Not reported

**Additional Info:**

Year: 2007  
Gen EPA ID: CAL000117979

Shipment Date: 20071001  
Creation Date: 3/11/2008 18:30:23  
Receipt Date: 20071001  
Manifest ID: 003329523JJJ  
Trans EPA ID: CAD008252405  
Trans Name: PACIFIC COAST LACQUER  
Trans 2 EPA ID: Not reported  
Trans 2 Name: Not reported  
TSDf EPA ID: CAD008252405  
Trans Name: PACIFIC RESOURCE RECOVERY  
TSDf Alt EPA ID: Not reported  
TSDf Alt Name: Not reported  
Waste Code Description: 352 - Other organic solids  
RCRA Code: F005  
Meth Code: H141 - Storage, Bulking, And/Or Transfer Off Site--No  
Treatment/Recovery (H010-H129) Or (H131-H135)  
Quantity Tons: 0.1  
Waste Quantity: 200  
Quantity Unit: P  
Additional Code 1: F003  
Additional Code 2: D001  
Additional Code 3: Not reported  
Additional Code 4: Not reported  
Additional Code 5: Not reported

Shipment Date: 20071001  
Creation Date: 3/11/2008 18:30:23  
Receipt Date: 20071001  
Manifest ID: 003329523JJJ  
Trans EPA ID: CAD008252405  
Trans Name: PACIFIC COAST LACQUER  
Trans 2 EPA ID: Not reported  
Trans 2 Name: Not reported  
TSDf EPA ID: CAD008252405  
Trans Name: PACIFIC RESOURCE RECOVERY  
TSDf Alt EPA ID: Not reported  
TSDf Alt Name: Not reported  
Waste Code Description: 214 - Unspecified solvent mixture  
RCRA Code: F005  
Meth Code: - Not reported  
Quantity Tons: Not reported  
Waste Quantity: Not reported  
Quantity Unit: G  
Additional Code 1: F003  
Additional Code 2: D001

Map ID  
Direction  
Distance  
Elevation

MAP FINDINGS

Site

Database(s)

EDR ID Number  
EPA ID Number

**SHERWIN-WILLIAMS COMPANY 9825 (Continued)**

**S113067396**

Additional Code 3: Not reported  
Additional Code 4: Not reported  
Additional Code 5: Not reported  
  
Shipment Date: 20071001  
Creation Date: 3/11/2008 18:30:23  
Receipt Date: 20071001  
Manifest ID: 003329523JJJ  
Trans EPA ID: CAD008252405  
Trans Name: PACIFIC COAST LACQUER  
Trans 2 EPA ID: Not reported  
Trans 2 Name: Not reported  
TSD EPA ID: CAD008252405  
Trans Name: PACIFIC RESOURCE RECOVERY  
TSD EPA ID: Not reported  
TSD EPA Name: Not reported  
Waste Code Description: 214 - Unspecified solvent mixture  
RCRA Code: F005  
Meth Code: H061 - Fuel Blending Prior To Energy Recovery At Another Site  
Quantity Tons: 0.162  
Waste Quantity: 45  
Quantity Unit: G  
Additional Code 1: F003  
Additional Code 2: D001  
Additional Code 3: Not reported  
Additional Code 4: Not reported  
Additional Code 5: Not reported

Shipment Date: 20071001  
Creation Date: 3/11/2008 18:30:23  
Receipt Date: 20071001  
Manifest ID: 003329523JJJ  
Trans EPA ID: CAD008252405  
Trans Name: PACIFIC COAST LACQUER  
Trans 2 EPA ID: Not reported  
Trans 2 Name: Not reported  
TSD EPA ID: CAD008252405  
Trans Name: PACIFIC RESOURCE RECOVERY  
TSD EPA ID: Not reported  
TSD EPA Name: Not reported  
Waste Code Description: 133 - Aqueous solution with 10% or more total organic residues  
RCRA Code: Not reported  
Meth Code: - Not reported  
Quantity Tons: Not reported  
Waste Quantity: Not reported  
Quantity Unit: G  
Additional Code 1: Not reported  
Additional Code 2: Not reported  
Additional Code 3: Not reported  
Additional Code 4: Not reported  
Additional Code 5: Not reported

Shipment Date: 20070610  
Creation Date: 1/25/2008 18:30:52  
Receipt Date: 20070611  
Manifest ID: 001652497JJJ  
Trans EPA ID: CAD008252405

Map ID  
Direction  
Distance  
Elevation

MAP FINDINGS

Site

Database(s)

EDR ID Number  
EPA ID Number

**SHERWIN-WILLIAMS COMPANY 9825 (Continued)**

**S113067396**

Trans Name:	PACIFIC COAST LACQUER
Trans 2 EPA ID:	Not reported
Trans 2 Name:	Not reported
TSDf EPA ID:	CAD008252405
Trans Name:	PACIFIC RESOURCE RECOVERY
TSDf Alt EPA ID:	Not reported
TSDf Alt Name:	Not reported
Waste Code Description:	214 - Unspecified solvent mixture
RCRA Code:	F005
Meth Code:	H020 - Solvents Recovery
Quantity Tons:	0.036
Waste Quantity:	10
Quantity Unit:	G
Additional Code 1:	F003
Additional Code 2:	D001
Additional Code 3:	Not reported
Additional Code 4:	Not reported
Additional Code 5:	Not reported
Shipment Date:	20070610
Creation Date:	1/25/2008 18:30:52
Receipt Date:	20070611
Manifest ID:	001652497JJK
Trans EPA ID:	CAD008252405
Trans Name:	PACIFIC COAST LACQUER
Trans 2 EPA ID:	Not reported
Trans 2 Name:	Not reported
TSDf EPA ID:	CAD008252405
Trans Name:	PACIFIC RESOURCE RECOVERY
TSDf Alt EPA ID:	Not reported
TSDf Alt Name:	Not reported
Waste Code Description:	214 - Unspecified solvent mixture
RCRA Code:	F005
Meth Code:	H061 - Fuel Blending Prior To Energy Recovery At Another Site
Quantity Tons:	0.108
Waste Quantity:	30
Quantity Unit:	G
Additional Code 1:	F003
Additional Code 2:	D001
Additional Code 3:	Not reported
Additional Code 4:	Not reported
Additional Code 5:	Not reported
Additional Info:	
Year:	2000
Gen EPA ID:	CAL000117979
Shipment Date:	20001201
Creation Date:	3/5/2001 0:00:00
Receipt Date:	20001201
Manifest ID:	20606024
Trans EPA ID:	CAD008252405
Trans Name:	Not reported
Trans 2 EPA ID:	Not reported
Trans 2 Name:	Not reported
TSDf EPA ID:	CAD008252405
Trans Name:	Not reported

Map ID  
Direction  
Distance  
Elevation

MAP FINDINGS

Site

Database(s)

EDR ID Number  
EPA ID Number

**SHERWIN-WILLIAMS COMPANY 9825 (Continued)**

**S113067396**

TSDF Alt EPA ID: CAD008252405  
TSDF Alt Name: Not reported  
Waste Code Description: 214 - Unspecified solvent mixture  
RCRA Code: D001  
Meth Code: R01 - Recycler  
Quantity Tons: 0.108  
Waste Quantity: 30  
Quantity Unit: G  
Additional Code 1: Not reported  
Additional Code 2: Not reported  
Additional Code 3: Not reported  
Additional Code 4: Not reported  
Additional Code 5: Not reported

Shipment Date: 20001201  
Creation Date: 3/5/2001 0:00:00  
Receipt Date: 20001201  
Manifest ID: 20606040  
Trans EPA ID: CAD008252405  
Trans Name: Not reported  
Trans 2 EPA ID: Not reported  
Trans 2 Name: Not reported  
TSDF EPA ID: CAD008252405  
Trans Name: Not reported  
TSDF Alt EPA ID: CAD008252405  
TSDF Alt Name: Not reported  
Waste Code Description: 214 - Unspecified solvent mixture  
RCRA Code: D001  
Meth Code: R01 - Recycler  
Quantity Tons: 0.1692  
Waste Quantity: 47  
Quantity Unit: G  
Additional Code 1: Not reported  
Additional Code 2: Not reported  
Additional Code 3: Not reported  
Additional Code 4: Not reported  
Additional Code 5: Not reported

Shipment Date: 20000825  
Creation Date: 10/30/2000 0:00:00  
Receipt Date: 20000825  
Manifest ID: 20268915  
Trans EPA ID: CAD008252405  
Trans Name: Not reported  
Trans 2 EPA ID: Not reported  
Trans 2 Name: Not reported  
TSDF EPA ID: CAD008252405  
Trans Name: Not reported  
TSDF Alt EPA ID: CAD008252405  
TSDF Alt Name: Not reported  
Waste Code Description: 214 - Unspecified solvent mixture  
RCRA Code: D001  
Meth Code: R01 - Recycler  
Quantity Tons: 0.0828  
Waste Quantity: 23  
Quantity Unit: G  
Additional Code 1: Not reported

Map ID  
Direction  
Distance  
Elevation

MAP FINDINGS

Site

Database(s)

EDR ID Number  
EPA ID Number

**SHERWIN-WILLIAMS COMPANY 9825 (Continued)**

**S113067396**

Additional Code 2:	Not reported
Additional Code 3:	Not reported
Additional Code 4:	Not reported
Additional Code 5:	Not reported
Shipment Date:	20000818
Creation Date:	10/23/2000 0:00:00
Receipt Date:	20000818
Manifest ID:	20268671
Trans EPA ID:	CAD008252405
Trans Name:	Not reported
Trans 2 EPA ID:	Not reported
Trans 2 Name:	Not reported
TSDF EPA ID:	CAD008252405
Trans Name:	Not reported
TSDF Alt EPA ID:	CAD008252405
TSDF Alt Name:	Not reported
Waste Code Description:	214 - Unspecified solvent mixture
RCRA Code:	D001
Meth Code:	R01 - Recycler
Quantity Tons:	0.108
Waste Quantity:	30
Quantity Unit:	G
Additional Code 1:	Not reported
Additional Code 2:	Not reported
Additional Code 3:	Not reported
Additional Code 4:	Not reported
Additional Code 5:	Not reported
Shipment Date:	20000706
Creation Date:	9/11/2000 0:00:00
Receipt Date:	20000706
Manifest ID:	20273300
Trans EPA ID:	CAD008252405
Trans Name:	Not reported
Trans 2 EPA ID:	Not reported
Trans 2 Name:	Not reported
TSDF EPA ID:	CAD008252405
Trans Name:	Not reported
TSDF Alt EPA ID:	CAD008252405
TSDF Alt Name:	Not reported
Waste Code Description:	214 - Unspecified solvent mixture
RCRA Code:	D001
Meth Code:	R01 - Recycler
Quantity Tons:	0.198
Waste Quantity:	55
Quantity Unit:	G
Additional Code 1:	Not reported
Additional Code 2:	Not reported
Additional Code 3:	Not reported
Additional Code 4:	Not reported
Additional Code 5:	Not reported
Shipment Date:	20000526
Creation Date:	8/2/2000 0:00:00
Receipt Date:	20000526
Manifest ID:	98375933



Map ID  
Direction  
Distance  
Elevation

MAP FINDINGS

Site

Database(s)

EDR ID Number  
EPA ID Number

**SHERWIN-WILLIAMS COMPANY 9825 (Continued)**

**S113067396**

Trans EPA ID: CAD008252405  
Trans Name: Not reported  
Trans 2 EPA ID: Not reported  
Trans 2 Name: Not reported  
TSDF EPA ID: CAD008252405  
Trans Name: Not reported  
TSDF Alt EPA ID: CAD008252405  
TSDF Alt Name: Not reported  
Waste Code Description: 214 - Unspecified solvent mixture  
RCRA Code: D001  
Meth Code: R01 - Recycler  
Quantity Tons: 0.108  
Waste Quantity: 30  
Quantity Unit: G  
Additional Code 1: Not reported  
Additional Code 2: Not reported  
Additional Code 3: Not reported  
Additional Code 4: Not reported  
Additional Code 5: Not reported

Shipment Date: 20000303  
Creation Date: 5/17/2000 0:00:00  
Receipt Date: 20000303  
Manifest ID: 99499166  
Trans EPA ID: CAD008252405  
Trans Name: Not reported  
Trans 2 EPA ID: Not reported  
Trans 2 Name: Not reported  
TSDF EPA ID: CAD008252405  
Trans Name: Not reported  
TSDF Alt EPA ID: CAD008252405  
TSDF Alt Name: Not reported  
Waste Code Description: 214 - Unspecified solvent mixture  
RCRA Code: D001  
Meth Code: R01 - Recycler  
Quantity Tons: 0.198  
Waste Quantity: 55  
Quantity Unit: G  
Additional Code 1: Not reported  
Additional Code 2: Not reported  
Additional Code 3: Not reported  
Additional Code 4: Not reported  
Additional Code 5: Not reported

Additional Info:  
Year: 1998  
Gen EPA ID: CAL000117979

Shipment Date: 19981023  
Creation Date: 12/17/1998 0:00:00  
Receipt Date: 19981023  
Manifest ID: 98408316  
Trans EPA ID: CAD008252405  
Trans Name: Not reported  
Trans 2 EPA ID: Not reported  
Trans 2 Name: Not reported  
TSDF EPA ID: CAD008252405

Map ID  
Direction  
Distance  
Elevation

MAP FINDINGS

Site

Database(s)

EDR ID Number  
EPA ID Number

**SHERWIN-WILLIAMS COMPANY 9825 (Continued)**

**S113067396**

Trans Name: Not reported  
TSDF Alt EPA ID: Not reported  
TSDF Alt Name: Not reported  
Waste Code Description: 214 - Unspecified solvent mixture  
RCRA Code: D001  
Meth Code: R01 - Recycler  
Quantity Tons: 0.198  
Waste Quantity: 55  
Quantity Unit: G  
Additional Code 1: Not reported  
Additional Code 2: Not reported  
Additional Code 3: Not reported  
Additional Code 4: Not reported  
Additional Code 5: Not reported

Shipment Date: 19980727  
Creation Date: 10/1/1998 0:00:00  
Receipt Date: 19980727  
Manifest ID: 98403171  
Trans EPA ID: CAD008252405  
Trans Name: Not reported  
Trans 2 EPA ID: Not reported  
Trans 2 Name: Not reported  
TSDF EPA ID: CAD008252405  
Trans Name: Not reported  
TSDF Alt EPA ID: Not reported  
TSDF Alt Name: Not reported  
Waste Code Description: 214 - Unspecified solvent mixture  
RCRA Code: D001  
Meth Code: R01 - Recycler  
Quantity Tons: 0.198  
Waste Quantity: 55  
Quantity Unit: G  
Additional Code 1: Not reported  
Additional Code 2: Not reported  
Additional Code 3: Not reported  
Additional Code 4: Not reported  
Additional Code 5: Not reported

Shipment Date: 19980505  
Creation Date: 7/15/1998 0:00:00  
Receipt Date: 19980505  
Manifest ID: 98252909  
Trans EPA ID: CAD008252405  
Trans Name: Not reported  
Trans 2 EPA ID: Not reported  
Trans 2 Name: Not reported  
TSDF EPA ID: CAD008252405  
Trans Name: Not reported  
TSDF Alt EPA ID: Not reported  
TSDF Alt Name: Not reported  
Waste Code Description: 214 - Unspecified solvent mixture  
RCRA Code: D001  
Meth Code: R01 - Recycler  
Quantity Tons: 0.1152  
Waste Quantity: 32  
Quantity Unit: G

Map ID  
Direction  
Distance  
Elevation

MAP FINDINGS

Site

Database(s)

EDR ID Number  
EPA ID Number

**SHERWIN-WILLIAMS COMPANY 9825 (Continued)**

**S113067396**

Additional Code 1:	Not reported
Additional Code 2:	Not reported
Additional Code 3:	Not reported
Additional Code 4:	Not reported
Additional Code 5:	Not reported
Shipment Date:	19980410
Creation Date:	6/16/1998 0:00:00
Receipt Date:	19980410
Manifest ID:	98252173
Trans EPA ID:	CAD008252405
Trans Name:	Not reported
Trans 2 EPA ID:	Not reported
Trans 2 Name:	Not reported
TSDF EPA ID:	CAD008252405
Trans Name:	Not reported
TSDF Alt EPA ID:	Not reported
TSDF Alt Name:	Not reported
Waste Code Description:	214 - Unspecified solvent mixture
RCRA Code:	D001
Meth Code:	R01 - Recycler
Quantity Tons:	0.198
Waste Quantity:	55
Quantity Unit:	G
Additional Code 1:	Not reported
Additional Code 2:	Not reported
Additional Code 3:	Not reported
Additional Code 4:	Not reported
Additional Code 5:	Not reported

**Additional Info:**

Year:	2006
Gen EPA ID:	CAL000117979

Shipment Date:	20060623
Creation Date:	9/8/2006 18:32:18
Receipt Date:	20060623
Manifest ID:	22614819
Trans EPA ID:	CAD008252405
Trans Name:	PACIFIC COAST LACQUER
Trans 2 EPA ID:	Not reported
Trans 2 Name:	Not reported
TSDF EPA ID:	CAD008252405
Trans Name:	PACIFIC RESOURCE RECOVERY
TSDF Alt EPA ID:	CAD008252405
TSDF Alt Name:	Not reported
Waste Code Description:	352 - Other organic solids
RCRA Code:	D001
Meth Code:	H01 - Transfer Station
Quantity Tons:	0.025
Waste Quantity:	50
Quantity Unit:	P
Additional Code 1:	Not reported
Additional Code 2:	Not reported
Additional Code 3:	Not reported
Additional Code 4:	Not reported
Additional Code 5:	Not reported

Map ID  
Direction  
Distance  
Elevation

MAP FINDINGS

Site

Database(s)

EDR ID Number  
EPA ID Number

**SHERWIN-WILLIAMS COMPANY 9825 (Continued)**

**S113067396**

Shipment Date: 20060623  
Creation Date: 9/8/2006 18:32:18  
Receipt Date: 20060623  
Manifest ID: 22614819  
Trans EPA ID: CAD008252405  
Trans Name: PACIFIC COAST LACQUER  
Trans 2 EPA ID: Not reported  
Trans 2 Name: Not reported  
TSDF EPA ID: CAD008252405  
Trans Name: PACIFIC RESOURCE RECOVERY  
TSDF Alt EPA ID: CAD008252405  
TSDF Alt Name: Not reported  
Waste Code Description: 214 - Unspecified solvent mixture  
RCRA Code: D001  
Meth Code: R01 - Recycler  
Quantity Tons: 0.0576  
Waste Quantity: 16  
Quantity Unit: G  
Additional Code 1: Not reported  
Additional Code 2: Not reported  
Additional Code 3: Not reported  
Additional Code 4: Not reported  
Additional Code 5: Not reported

Additional Info:

Year: 2004  
Gen EPA ID: CAL000117979

Shipment Date: 20040414  
Creation Date: 10/14/2004 15:19:37  
Receipt Date: 20040414  
Manifest ID: 22941890  
Trans EPA ID: CAD008252405  
Trans Name: PACIFIC COAST LACQUER  
Trans 2 EPA ID: Not reported  
Trans 2 Name: Not reported  
TSDF EPA ID: CAD008252405  
Trans Name: PACIFIC RESOURCE RECOVERY  
TSDF Alt EPA ID: CAD008252405  
TSDF Alt Name: Not reported  
Waste Code Description: 214 - Unspecified solvent mixture  
RCRA Code: D001  
Meth Code: R01 - Recycler  
Quantity Tons: 0.18  
Waste Quantity: 50  
Quantity Unit: G  
Additional Code 1: Not reported  
Additional Code 2: Not reported  
Additional Code 3: Not reported  
Additional Code 4: Not reported  
Additional Code 5: Not reported

Additional Info:

Year: 2008  
Gen EPA ID: CAL000117979

Map ID  
Direction  
Distance  
Elevation

MAP FINDINGS

Site

Database(s)

EDR ID Number  
EPA ID Number

**SHERWIN-WILLIAMS COMPANY 9825 (Continued)**

**S113067396**

Shipment Date: 20081010  
Creation Date: 3/30/2009 18:30:08  
Receipt Date: 20081010  
Manifest ID: 004036428JJK  
Trans EPA ID: CAD008252405  
Trans Name: PACIFIC COAST LACQUER  
Trans 2 EPA ID: Not reported  
Trans 2 Name: Not reported  
TSDF EPA ID: CAD008252405  
Trans Name: PACIFIC RESOURCE RECOVERY  
TSDF Alt EPA ID: Not reported  
TSDF Alt Name: Not reported  
Waste Code Description: 214 - Unspecified solvent mixture  
RCRA Code: F005  
Meth Code: H061 - Fuel Blending Prior To Energy Recovery At Another Site  
Quantity Tons: 0.126  
Waste Quantity: 35  
Quantity Unit: G  
Additional Code 1: F003  
Additional Code 2: D001  
Additional Code 3: Not reported  
Additional Code 4: Not reported  
Additional Code 5: Not reported

Shipment Date: 20080328  
Creation Date: 8/29/2008 18:30:08  
Receipt Date: 20080328  
Manifest ID: 004039545JJK  
Trans EPA ID: CAD008252405  
Trans Name: PACIFIC COAST LACQUER  
Trans 2 EPA ID: Not reported  
Trans 2 Name: Not reported  
TSDF EPA ID: CAD008252405  
Trans Name: PACIFIC RESOURCE RECOVERY  
TSDF Alt EPA ID: Not reported  
TSDF Alt Name: Not reported  
Waste Code Description: 133 - Aqueous solution with 10% or more total organic residues  
RCRA Code: Not reported  
Meth Code: - Not reported  
Quantity Tons: Not reported  
Waste Quantity: Not reported  
Quantity Unit: G  
Additional Code 1: Not reported  
Additional Code 2: Not reported  
Additional Code 3: Not reported  
Additional Code 4: Not reported  
Additional Code 5: Not reported

Shipment Date: 20080328  
Creation Date: 8/29/2008 18:30:08  
Receipt Date: 20080328  
Manifest ID: 004039545JJK  
Trans EPA ID: CAD008252405  
Trans Name: PACIFIC COAST LACQUER  
Trans 2 EPA ID: Not reported  
Trans 2 Name: Not reported  
TSDF EPA ID: CAD008252405

Map ID  
Direction  
Distance  
Elevation

MAP FINDINGS

Site

Database(s)

EDR ID Number  
EPA ID Number

**SHERWIN-WILLIAMS COMPANY 9825 (Continued)**

**S113067396**

Trans Name:	PACIFIC RESOURCE RECOVERY
TSDf Alt EPA ID:	Not reported
TSDf Alt Name:	Not reported
Waste Code Description:	352 - Other organic solids
RCRA Code:	F005
Meth Code:	H141 - Storage, Bulking, And/Or Transfer Off Site--No Treatment/Reovery (H010-H129) Or (H131-H135)
Quantity Tons:	0.1
Waste Quantity:	200
Quantity Unit:	P
Additional Code 1:	F003
Additional Code 2:	D001
Additional Code 3:	Not reported
Additional Code 4:	Not reported
Additional Code 5:	Not reported
Shipment Date:	20080328
Creation Date:	8/29/2008 18:30:08
Receipt Date:	20080328
Manifest ID:	004039545JJK
Trans EPA ID:	CAD008252405
Trans Name:	PACIFIC COAST LACQUER
Trans 2 EPA ID:	Not reported
Trans 2 Name:	Not reported
TSDf EPA ID:	CAD008252405
Trans Name:	PACIFIC RESOURCE RECOVERY
TSDf Alt EPA ID:	Not reported
TSDf Alt Name:	Not reported
Waste Code Description:	214 - Unspecified solvent mixture
RCRA Code:	F005
Meth Code:	H061 - Fuel Blending Prior To Energy Recovery At Another Site
Quantity Tons:	0.144
Waste Quantity:	40
Quantity Unit:	G
Additional Code 1:	F003
Additional Code 2:	D001
Additional Code 3:	Not reported
Additional Code 4:	Not reported
Additional Code 5:	Not reported
Additional Info:	
Year:	1995
Gen EPA ID:	CAL000117979
Shipment Date:	19950808
Creation Date:	4/1/1996 0:00:00
Receipt Date:	19950808
Manifest ID:	95358547
Trans EPA ID:	CAD008252405
Trans Name:	Not reported
Trans 2 EPA ID:	Not reported
Trans 2 Name:	Not reported
TSDf EPA ID:	CAD008252405
Trans Name:	Not reported
TSDf Alt EPA ID:	Not reported
TSDf Alt Name:	Not reported
Waste Code Description:	214 - Unspecified solvent mixture

Map ID  
Direction  
Distance  
Elevation

MAP FINDINGS

Site

Database(s)

EDR ID Number  
EPA ID Number

**SHERWIN-WILLIAMS COMPANY 9825 (Continued)**

**S113067396**

RCRA Code: D001  
Meth Code: R01 - Recycler  
Quantity Tons: 0.0972  
Waste Quantity: 27  
Quantity Unit: G  
Additional Code 1: Not reported  
Additional Code 2: Not reported  
Additional Code 3: Not reported  
Additional Code 4: Not reported  
Additional Code 5: Not reported  
  
Shipment Date: 19950728  
Creation Date: 4/3/1996 0:00:00  
Receipt Date: 19950728  
Manifest ID: 95358180  
Trans EPA ID: CAD008252405  
Trans Name: Not reported  
Trans 2 EPA ID: Not reported  
Trans 2 Name: Not reported  
TSD EPA ID: CAD008252405  
Trans Name: Not reported  
TSD EPA ID: Not reported  
TSD Name: Not reported  
Waste Code Description: 214 - Unspecified solvent mixture  
RCRA Code: D001  
Meth Code: R01 - Recycler  
Quantity Tons: 0.1188  
Waste Quantity: 33  
Quantity Unit: G  
Additional Code 1: Not reported  
Additional Code 2: Not reported  
Additional Code 3: Not reported  
Additional Code 4: Not reported  
Additional Code 5: Not reported

**Additional Info:**

Year: 2002  
Gen EPA ID: CAL000117979

Shipment Date: 20021227  
Creation Date: 3/29/2003 18:31:12  
Receipt Date: 20021227  
Manifest ID: 21951058  
Trans EPA ID: CAD008252405  
Trans Name: Not reported  
Trans 2 EPA ID: Not reported  
Trans 2 Name: Not reported  
TSD EPA ID: CAD008252405  
Trans Name: Not reported  
TSD EPA ID: Not reported  
TSD Name: Not reported  
Waste Code Description: 214 - Unspecified solvent mixture  
RCRA Code: D001  
Meth Code: R01 - Recycler  
Quantity Tons: 0.198  
Waste Quantity: 55  
Quantity Unit: G

Map ID  
Direction  
Distance  
Elevation

MAP FINDINGS

Site

Database(s)

EDR ID Number  
EPA ID Number

**SHERWIN-WILLIAMS COMPANY 9825 (Continued)**

**S113067396**

Additional Code 1:	Not reported
Additional Code 2:	Not reported
Additional Code 3:	Not reported
Additional Code 4:	Not reported
Additional Code 5:	Not reported
Shipment Date:	20020516
Creation Date:	7/19/2002 15:57:28
Receipt Date:	20020516
Manifest ID:	21644980
Trans EPA ID:	CAD008252405
Trans Name:	Not reported
Trans 2 EPA ID:	Not reported
Trans 2 Name:	Not reported
TSDF EPA ID:	CAD008252405
Trans Name:	Not reported
TSDF Alt EPA ID:	Not reported
TSDF Alt Name:	Not reported
Waste Code Description:	214 - Unspecified solvent mixture
RCRA Code:	D001
Meth Code:	R01 - Recycler
Quantity Tons:	0.144
Waste Quantity:	40
Quantity Unit:	G
Additional Code 1:	Not reported
Additional Code 2:	Not reported
Additional Code 3:	Not reported
Additional Code 4:	Not reported
Additional Code 5:	Not reported

**Additional Info:**

Year:	2003
Gen EPA ID:	CAL000117979

Shipment Date:	20031114
Creation Date:	8/24/2004 10:00:04
Receipt Date:	20031114
Manifest ID:	22891359
Trans EPA ID:	CAD008252405
Trans Name:	PACIFIC COAST LACQUER
Trans 2 EPA ID:	Not reported
Trans 2 Name:	Not reported
TSDF EPA ID:	CAD008252405
Trans Name:	PACIFIC RESOURCE RECOVERY
TSDF Alt EPA ID:	CAD008252405
TSDF Alt Name:	Not reported
Waste Code Description:	214 - Unspecified solvent mixture
RCRA Code:	D001
Meth Code:	R01 - Recycler
Quantity Tons:	0.1152
Waste Quantity:	32
Quantity Unit:	G
Additional Code 1:	Not reported
Additional Code 2:	Not reported
Additional Code 3:	Not reported
Additional Code 4:	Not reported
Additional Code 5:	Not reported



Map ID  
Direction  
Distance  
Elevation

MAP FINDINGS

Site

Database(s)

EDR ID Number  
EPA ID Number

**SHERWIN-WILLIAMS COMPANY 9825 (Continued)**

**S113067396**

Shipment Date: 20030910  
Creation Date: 8/3/2004 7:33:04  
Receipt Date: 20030910  
Manifest ID: 22895769  
Trans EPA ID: CAD008252405  
Trans Name: PACIFIC COAST LACQUER  
Trans 2 EPA ID: Not reported  
Trans 2 Name: Not reported  
TSDF EPA ID: CAD008252405  
Trans Name: PACIFIC RESOURCE RECOVERY  
TSDF Alt EPA ID: CAD008252405  
TSDF Alt Name: Not reported  
Waste Code Description: 214 - Unspecified solvent mixture  
RCRA Code: D001  
Meth Code: R01 - Recycler  
Quantity Tons: 0.198  
Waste Quantity: 55  
Quantity Unit: G  
Additional Code 1: Not reported  
Additional Code 2: Not reported  
Additional Code 3: Not reported  
Additional Code 4: Not reported  
Additional Code 5: Not reported

**Additional Info:**

Year: 1994  
Gen EPA ID: CAL000117979

Shipment Date: 19940712  
Creation Date: 10/16/1995 0:00:00  
Receipt Date: 19940712  
Manifest ID: 92606738  
Trans EPA ID: CAD008252405  
Trans Name: Not reported  
Trans 2 EPA ID: Not reported  
Trans 2 Name: Not reported  
TSDF EPA ID: CAD008252405  
Trans Name: Not reported  
TSDF Alt EPA ID: Not reported  
TSDF Alt Name: Not reported  
Waste Code Description: 214 - Unspecified solvent mixture  
RCRA Code: Not reported  
Meth Code: R01 - Recycler  
Quantity Tons: 0.1152  
Waste Quantity: 32  
Quantity Unit: G  
Additional Code 1: Not reported  
Additional Code 2: Not reported  
Additional Code 3: Not reported  
Additional Code 4: Not reported  
Additional Code 5: Not reported

Shipment Date: 19940425  
Creation Date: 10/5/1995 0:00:00  
Receipt Date: 19940425  
Manifest ID: 93340531  
Trans EPA ID: CAD008252405

Map ID  
Direction  
Distance  
Elevation

MAP FINDINGS

Site

Database(s)

EDR ID Number  
EPA ID Number

**SHERWIN-WILLIAMS COMPANY 9825 (Continued)**

**S113067396**

Trans Name: Not reported  
Trans 2 EPA ID: Not reported  
Trans 2 Name: Not reported  
TSDF EPA ID: CAD008252405  
Trans Name: Not reported  
TSDF Alt EPA ID: Not reported  
TSDF Alt Name: Not reported  
Waste Code Description: 214 - Unspecified solvent mixture  
RCRA Code: Not reported  
Meth Code: R01 - Recycler  
Quantity Tons: 0.108  
Waste Quantity: 30  
Quantity Unit: G  
Additional Code 1: Not reported  
Additional Code 2: Not reported  
Additional Code 3: Not reported  
Additional Code 4: Not reported  
Additional Code 5: Not reported

Additional Info:

Year: 1996  
Gen EPA ID: CAL000117979

Shipment Date: 19960329  
Creation Date: 10/16/1996 0:00:00  
Receipt Date: 19960329  
Manifest ID: 95920191  
Trans EPA ID: CAD008252405  
Trans Name: Not reported  
Trans 2 EPA ID: Not reported  
Trans 2 Name: Not reported  
TSDF EPA ID: CAD008252405  
Trans Name: Not reported  
TSDF Alt EPA ID: Not reported  
TSDF Alt Name: Not reported  
Waste Code Description: 214 - Unspecified solvent mixture  
RCRA Code: D001  
Meth Code: R01 - Recycler  
Quantity Tons: 0.198  
Waste Quantity: 55  
Quantity Unit: G  
Additional Code 1: Not reported  
Additional Code 2: Not reported  
Additional Code 3: Not reported  
Additional Code 4: Not reported  
Additional Code 5: Not reported

Shipment Date: 19960105  
Creation Date: 10/9/1996 0:00:00  
Receipt Date: 19960105  
Manifest ID: 95478235  
Trans EPA ID: CAD008252405  
Trans Name: Not reported  
Trans 2 EPA ID: Not reported  
Trans 2 Name: Not reported  
TSDF EPA ID: CAD008252405  
Trans Name: Not reported

Map ID  
Direction  
Distance  
Elevation

MAP FINDINGS

Site

Database(s)

EDR ID Number  
EPA ID Number

**SHERWIN-WILLIAMS COMPANY 9825 (Continued)**

**S113067396**

TSDf Alt EPA ID: Not reported  
TSDf Alt Name: Not reported  
Waste Code Description: 214 - Unspecified solvent mixture  
RCRA Code: D001  
Meth Code: R01 - Recycler  
Quantity Tons: 21.7008  
Waste Quantity: 6028  
Quantity Unit: G  
Additional Code 1: Not reported  
Additional Code 2: Not reported  
Additional Code 3: Not reported  
Additional Code 4: Not reported  
Additional Code 5: Not reported

Shipment Date: 19960105  
Creation Date: 10/9/1996 0:00:00  
Receipt Date: 19960105  
Manifest ID: 95478235  
Trans EPA ID: CAD008252405  
Trans Name: Not reported  
Trans 2 EPA ID: Not reported  
Trans 2 Name: Not reported  
TSDf EPA ID: CAD008252405  
Trans Name: Not reported  
TSDf Alt EPA ID: Not reported  
TSDf Alt Name: Not reported  
Waste Code Description: - Not reported  
RCRA Code: Not reported  
Meth Code: R01 - Recycler  
Quantity Tons: 0  
Waste Quantity: 0  
Quantity Unit: Not reported  
Additional Code 1: Not reported  
Additional Code 2: Not reported  
Additional Code 3: Not reported  
Additional Code 4: Not reported  
Additional Code 5: Not reported

**HWTS:**

Name: SHERWIN-WILLIAMS COMPANY 9825  
Address: 10502 BEACH BLVD  
Address 2: Not reported  
City,State,Zip: STANTON, CA 906800000  
EPA ID: CAL000117979  
Inactive Date: 02/25/2009  
Create Date: 04/11/1994  
Last Act Date: 04/07/2010  
Mailing Name: Not reported  
Mailing Address: 101 W PROSPECT AVE  
Mailing Address 2: Not reported  
Mailing City,State,Zip: CLEVELAND, OH 441151027  
Owner Name: THE SHERWIN WILLIAMS CO  
Owner Address: 101 W PROSPECT AVE  
Owner Address 2: Not reported  
Owner City,State,Zip: CLEVELAND, OH 441151027  
Contact Name: MICHAEL SOLTES/ENV PROJECT MGR  
Contact Address: 101 PROSPECT AVE

Map ID  
Direction  
Distance  
Elevation

MAP FINDINGS

Site

Database(s)

EDR ID Number  
EPA ID Number

**SHERWIN-WILLIAMS COMPANY 9825 (Continued)**

**S113067396**

Contact Address 2: Not reported  
City,State,Zip: CLEVELAND, OH 441150000  
NAICS:  
EPA ID: CAL000117979  
Create Date: 2002-03-14 16:36:28.000  
NAICS Code: 42295  
NAICS Description: Paint, Varnish, and Supplies Wholesalers  
Issued EPA ID Date: 1994-04-11 00:00:00  
Inactive Date: 2009-02-25 00:00:00  
Facility Name: SHERWIN-WILLIAMS COMPANY 9825  
Facility Address: 10502 BEACH BLVD  
Facility Address 2: Not reported  
Facility City: STANTON  
Facility County: Not reported  
Facility State: CA  
Facility Zip: 906800000

**E71**

**T G T MANUFACTURING  
8470 CERRITOS AVE  
STANTON, CA 90680**

**HAZNET  
HWTS**

**S113050185  
N/A**

**< 1/8  
1 ft.**

**Site 22 of 41 in cluster E**

**Relative:  
Higher  
Actual:  
72 ft.**

HAZNET:  
Name: T G T MANUFACTURING  
Address: 8470 CERRITOS AVE  
Address 2: Not reported  
City,State,Zip: STANTON, CA 906800000  
Contact: UNDELIVERABLE PER VF97 AH  
Telephone: 7149954155  
Mailing Name: Not reported  
Mailing Address: 8470 CERRITOS AVE  
  
Year: 1999  
Gepaid: CAL000074777  
TSD EPA ID: CAD982321879  
CA Waste Code: 541 - Photochemicals/photoprocessing waste  
Disposal Method: R01 - Recycler  
Tons: 0.05  
  
Year: 1998  
Gepaid: CAL000074777  
TSD EPA ID: CAD982321879  
CA Waste Code: 541 - Photochemicals/photoprocessing waste  
Disposal Method: R01 - Recycler  
Tons: 0.0291  
  
Year: 1998  
Gepaid: CAL000074777  
TSD EPA ID: CAL000121946  
CA Waste Code: 541 - Photochemicals/photoprocessing waste  
Disposal Method: R01 - Recycler  
Tons: 0.0457  
  
Year: 1998  
Gepaid: CAL000074777

Map ID  
Direction  
Distance  
Elevation

MAP FINDINGS

Site

Database(s)

EDR ID Number  
EPA ID Number

**T G T MANUFACTURING (Continued)**

**S113050185**

TSD EPA ID: CAD981402522  
CA Waste Code: 541 - Photochemicals/photoprocessing waste  
Disposal Method: R01 - Recycler  
Tons: 0.0624

Year: 1997  
Gepaid: CAL000074777  
TSD EPA ID: CAL000121946  
CA Waste Code: 541 - Photochemicals/photoprocessing waste  
Disposal Method: R01 - Recycler  
Tons: 0.1122

**Additional Info:**

Year: 1997  
Gen EPA ID: CAL000074777

Shipment Date: 19971202  
Creation Date: 7/23/1998 0:00:00  
Receipt Date: 19971203  
Manifest ID: 96841589  
Trans EPA ID: CAD983594813  
Trans Name: Not reported  
Trans 2 EPA ID: Not reported  
Trans 2 Name: Not reported  
TSDF EPA ID: CAL000121946  
Trans Name: Not reported  
TSDF Alt EPA ID: CAL000121946  
TSDF Alt Name: Not reported  
Waste Code Description: 541 - Photochemicals / photo processing waste  
RCRA Code: D011  
Meth Code: R01 - Recycler  
Quantity Tons: 0.0166  
Waste Quantity: 4  
Quantity Unit: G  
Additional Code 1: Not reported  
Additional Code 2: Not reported  
Additional Code 3: Not reported  
Additional Code 4: Not reported  
Additional Code 5: Not reported

Shipment Date: 19971017  
Creation Date: 7/23/1998 0:00:00  
Receipt Date: 19971020  
Manifest ID: 96706526  
Trans EPA ID: CAD983594813  
Trans Name: Not reported  
Trans 2 EPA ID: Not reported  
Trans 2 Name: Not reported  
TSDF EPA ID: CAL000121946  
Trans Name: Not reported  
TSDF Alt EPA ID: CAL000121946  
TSDF Alt Name: Not reported  
Waste Code Description: 541 - Photochemicals / photo processing waste  
RCRA Code: D011  
Meth Code: R01 - Recycler  
Quantity Tons: 0.0166

Map ID  
Direction  
Distance  
Elevation

MAP FINDINGS

Site

Database(s)

EDR ID Number  
EPA ID Number

**T G T MANUFACTURING (Continued)**

**S113050185**

Waste Quantity:	4
Quantity Unit:	G
Additional Code 1:	Not reported
Additional Code 2:	Not reported
Additional Code 3:	Not reported
Additional Code 4:	Not reported
Additional Code 5:	Not reported
Shipment Date:	19970905
Creation Date:	7/23/1998 0:00:00
Receipt Date:	19970905
Manifest ID:	96706835
Trans EPA ID:	CAD983594813
Trans Name:	Not reported
Trans 2 EPA ID:	Not reported
Trans 2 Name:	Not reported
TSDf EPA ID:	CAL000121946
Trans Name:	Not reported
TSDf Alt EPA ID:	CAL000121946
TSDf Alt Name:	Not reported
Waste Code Description:	541 - Photochemicals / photo processing waste
RCRA Code:	D011
Meth Code:	R01 - Recycler
Quantity Tons:	0.0166
Waste Quantity:	4
Quantity Unit:	G
Additional Code 1:	Not reported
Additional Code 2:	Not reported
Additional Code 3:	Not reported
Additional Code 4:	Not reported
Additional Code 5:	Not reported
Shipment Date:	19970725
Creation Date:	12/4/1997 0:00:00
Receipt Date:	19970728
Manifest ID:	96841355
Trans EPA ID:	CAD983594813
Trans Name:	Not reported
Trans 2 EPA ID:	Not reported
Trans 2 Name:	Not reported
TSDf EPA ID:	CAL000121946
Trans Name:	Not reported
TSDf Alt EPA ID:	Not reported
TSDf Alt Name:	Not reported
Waste Code Description:	541 - Photochemicals / photo processing waste
RCRA Code:	D011
Meth Code:	R01 - Recycler
Quantity Tons:	0.0166
Waste Quantity:	4
Quantity Unit:	G
Additional Code 1:	Not reported
Additional Code 2:	Not reported
Additional Code 3:	Not reported
Additional Code 4:	Not reported
Additional Code 5:	Not reported
Shipment Date:	19970613

Map ID  
Direction  
Distance  
Elevation

MAP FINDINGS

Site

Database(s)

EDR ID Number  
EPA ID Number

**T G T MANUFACTURING (Continued)**

**S113050185**

Creation Date: 12/4/1997 0:00:00  
Receipt Date: 19970616  
Manifest ID: 96841299  
Trans EPA ID: CAD983594813  
Trans Name: Not reported  
Trans 2 EPA ID: Not reported  
Trans 2 Name: Not reported  
TSDF EPA ID: CAL000121946  
Trans Name: Not reported  
TSDF Alt EPA ID: CAL000121946  
TSDF Alt Name: Not reported  
Waste Code Description: 541 - Photochemicals / photo processing waste  
RCRA Code: D011  
Meth Code: R01 - Recycler  
Quantity Tons: 0.0208  
Waste Quantity: 5  
Quantity Unit: G  
Additional Code 1: Not reported  
Additional Code 2: Not reported  
Additional Code 3: Not reported  
Additional Code 4: Not reported  
Additional Code 5: Not reported

Shipment Date: 19970207  
Creation Date: 5/30/1997 0:00:00  
Receipt Date: 19970212  
Manifest ID: 96745750  
Trans EPA ID: CAD983594813  
Trans Name: Not reported  
Trans 2 EPA ID: Not reported  
Trans 2 Name: Not reported  
TSDF EPA ID: CAL000121946  
Trans Name: Not reported  
TSDF Alt EPA ID: Not reported  
TSDF Alt Name: Not reported  
Waste Code Description: 541 - Photochemicals / photo processing waste  
RCRA Code: D011  
Meth Code: R01 - Recycler  
Quantity Tons: 0.025  
Waste Quantity: 6  
Quantity Unit: G  
Additional Code 1: Not reported  
Additional Code 2: Not reported  
Additional Code 3: Not reported  
Additional Code 4: Not reported  
Additional Code 5: Not reported

Additional Info:  
Year: 1999  
Gen EPA ID: CAL000074777

Shipment Date: 19990504  
Creation Date: 8/16/1999 0:00:00  
Receipt Date: 19990504  
Manifest ID: 98746737  
Trans EPA ID: CAD983594813  
Trans Name: Not reported

Map ID  
Direction  
Distance  
Elevation

MAP FINDINGS

Site

Database(s)

EDR ID Number  
EPA ID Number

**T G T MANUFACTURING (Continued)**

**S113050185**

Trans 2 EPA ID: Not reported  
Trans 2 Name: Not reported  
TSDF EPA ID: CAD982321879  
Trans Name: Not reported  
TSDF Alt EPA ID: CAD982321879  
TSDF Alt Name: Not reported  
Waste Code Description: 541 - Photochemicals / photo processing waste  
RCRA Code: D011  
Meth Code: R01 - Recycler  
Quantity Tons: 0.025  
Waste Quantity: 6  
Quantity Unit: G  
Additional Code 1: Not reported  
Additional Code 2: Not reported  
Additional Code 3: Not reported  
Additional Code 4: Not reported  
Additional Code 5: Not reported

Shipment Date: 19990323  
Creation Date: 5/20/1999 0:00:00  
Receipt Date: 19990325  
Manifest ID: 98746628  
Trans EPA ID: CAD983594813  
Trans Name: Not reported  
Trans 2 EPA ID: Not reported  
Trans 2 Name: Not reported  
TSDF EPA ID: CAD982321879  
Trans Name: Not reported  
TSDF Alt EPA ID: CAD982321879  
TSDF Alt Name: Not reported  
Waste Code Description: 541 - Photochemicals / photo processing waste  
RCRA Code: D011  
Meth Code: R01 - Recycler  
Quantity Tons: 0.025  
Waste Quantity: 6  
Quantity Unit: G  
Additional Code 1: Not reported  
Additional Code 2: Not reported  
Additional Code 3: Not reported  
Additional Code 4: Not reported  
Additional Code 5: Not reported

Additional Info:  
Year: 1998  
Gen EPA ID: CAL000074777

Shipment Date: 19981229  
Creation Date: 3/17/1999 0:00:00  
Receipt Date: 19990120  
Manifest ID: 98546518  
Trans EPA ID: CAD983594813  
Trans Name: Not reported  
Trans 2 EPA ID: CAD982433575  
Trans 2 Name: Not reported  
TSDF EPA ID: CAD981402522  
Trans Name: Not reported  
TSDF Alt EPA ID: Not reported



Map ID  
Direction  
Distance  
Elevation

MAP FINDINGS

Site

Database(s)

EDR ID Number  
EPA ID Number

**T G T MANUFACTURING (Continued)**

**S113050185**

TSDF Alt Name: Not reported  
Waste Code Description: 541 - Photochemicals / photo processing waste  
RCRA Code: D011  
Meth Code: R01 - Recycler  
Quantity Tons: 0.0291  
Waste Quantity: 7  
Quantity Unit: G  
Additional Code 1: Not reported  
Additional Code 2: Not reported  
Additional Code 3: Not reported  
Additional Code 4: Not reported  
Additional Code 5: Not reported

Shipment Date: 19980922  
Creation Date: 12/7/1998 0:00:00  
Receipt Date: 19981007  
Manifest ID: 97317999  
Trans EPA ID: CAD983594813  
Trans Name: Not reported  
Trans 2 EPA ID: CAD982433575  
Trans 2 Name: Not reported  
TSDF EPA ID: CAD981402522  
Trans Name: Not reported  
TSDF Alt EPA ID: Not reported  
TSDF Alt Name: Not reported  
Waste Code Description: 541 - Photochemicals / photo processing waste  
RCRA Code: D011  
Meth Code: R01 - Recycler  
Quantity Tons: 0.0333  
Waste Quantity: 8  
Quantity Unit: G  
Additional Code 1: Not reported  
Additional Code 2: Not reported  
Additional Code 3: Not reported  
Additional Code 4: Not reported  
Additional Code 5: Not reported

Shipment Date: 19980606  
Creation Date: 9/15/1998 0:00:00  
Receipt Date: 19980630  
Manifest ID: 98095123  
Trans EPA ID: CAD983594813  
Trans Name: Not reported  
Trans 2 EPA ID: Not reported  
Trans 2 Name: Not reported  
TSDF EPA ID: CAD982321879  
Trans Name: Not reported  
TSDF Alt EPA ID: CAD982321879  
TSDF Alt Name: Not reported  
Waste Code Description: 541 - Photochemicals / photo processing waste  
RCRA Code: D011  
Meth Code: R01 - Recycler  
Quantity Tons: 0.0291  
Waste Quantity: 7  
Quantity Unit: G  
Additional Code 1: Not reported  
Additional Code 2: Not reported

Map ID  
Direction  
Distance  
Elevation

MAP FINDINGS

Site

Database(s)

EDR ID Number  
EPA ID Number

**T G T MANUFACTURING (Continued)**

**S113050185**

Additional Code 3:	Not reported
Additional Code 4:	Not reported
Additional Code 5:	Not reported
Shipment Date:	19980407
Creation Date:	6/16/1998 0:00:00
Receipt Date:	19980408
Manifest ID:	97471780
Trans EPA ID:	CAD983594813
Trans Name:	Not reported
Trans 2 EPA ID:	Not reported
Trans 2 Name:	Not reported
TSDf EPA ID:	CAL000121946
Trans Name:	Not reported
TSDf Alt EPA ID:	CAL000121946
TSDf Alt Name:	Not reported
Waste Code Description:	541 - Photochemicals / photo processing waste
RCRA Code:	D011
Meth Code:	R01 - Recycler
Quantity Tons:	0.0166
Waste Quantity:	4
Quantity Unit:	G
Additional Code 1:	Not reported
Additional Code 2:	Not reported
Additional Code 3:	Not reported
Additional Code 4:	Not reported
Additional Code 5:	Not reported
Shipment Date:	19980224
Creation Date:	5/26/1998 0:00:00
Receipt Date:	19980226
Manifest ID:	97409385
Trans EPA ID:	CAD983594813
Trans Name:	Not reported
Trans 2 EPA ID:	Not reported
Trans 2 Name:	Not reported
TSDf EPA ID:	CAL000121946
Trans Name:	Not reported
TSDf Alt EPA ID:	CAL000121946
TSDf Alt Name:	Not reported
Waste Code Description:	541 - Photochemicals / photo processing waste
RCRA Code:	D011
Meth Code:	R01 - Recycler
Quantity Tons:	0.0291
Waste Quantity:	7
Quantity Unit:	G
Additional Code 1:	Not reported
Additional Code 2:	Not reported
Additional Code 3:	Not reported
Additional Code 4:	Not reported
Additional Code 5:	Not reported

**HWTS:**

Name:	T G T MANUFACTURING
Address:	8470 CERRITOS AVE
Address 2:	Not reported
City,State,Zip:	STANTON, CA 906800000

Map ID  
Direction  
Distance  
Elevation

MAP FINDINGS

Site

Database(s)

EDR ID Number  
EPA ID Number

**T G T MANUFACTURING (Continued)**

**S113050185**

EPA ID: CAL000074777  
Inactive Date: 06/30/1997  
Create Date: 03/24/1992  
Last Act Date: 12/04/1998  
Mailing Name: Not reported  
Mailing Address: 8470 CERRITOS AVE  
Mailing Address 2: Not reported  
Mailing City,State,Zip: STANTON, CA 906802533  
Owner Name: T G T MANUFACTURING  
Owner Address: 8470 CERRITOS AVE  
Owner Address 2: Not reported  
Owner City,State,Zip: STANTON, CA 906802533  
Contact Name: UNDELIVERABLE PER VF97 AH  
Contact Address: 8470 CERRITOS AVE  
Contact Address 2: Not reported  
City,State,Zip: STANTON, CA 906802533

**A72**

**MAHOODS AUTOBODY  
10540 FERN ST  
STANTON, CA 90680**

**HAZNET  
HWTS**

**S113080587  
N/A**

**< 1/8  
1 ft.**

**Site 14 of 22 in cluster A**

**Relative:  
Higher  
Actual:  
71 ft.**

HAZNET:  
Name: MAHOODS AUTOBODY  
Address: 10540 FERN ST  
Address 2: Not reported  
City,State,Zip: STANTON, CA 906800000  
Contact: MARK MAHOOD/OWNER  
Telephone: 7145271276  
Mailing Name: Not reported  
Mailing Address: 10540 FERN ST  
  
Year: 2014  
Gepaid: CAL000146564  
TSD EPA ID: CAT080013352  
CA Waste Code: 133 - Aqueous solution with total organic residues 10 percent or more  
Disposal Method: H039 - Other Recovery Of Reclamation For Reuse Including Acid  
Regeneration, Organics Recovery Ect  
Tons: 0.2502  
  
Year: 2012  
Gepaid: CAL000146564  
TSD EPA ID: CAD008252405  
CA Waste Code: 133 - Aqueous solution with total organic residues 10 percent or more  
Disposal Method: H061 - Fuel Blending Prior To Energy Recovery At Another Site  
Tons: 0.1251  
  
Year: 2011  
Gepaid: CAL000146564  
TSD EPA ID: CAD008252405  
CA Waste Code: 133 - Aqueous solution with total organic residues 10 percent or more  
Disposal Method: H061 - Fuel Blending Prior To Energy Recovery At Another Site  
Tons: 0.23769  
  
Year: 2010  
Gepaid: CAL000146564  
TSD EPA ID: CAD008252405

Map ID  
Direction  
Distance  
Elevation

MAP FINDINGS

Site

Database(s)

EDR ID Number  
EPA ID Number

**MAHOODS AUTOBODY (Continued)**

**S113080587**

CA Waste Code: 133 - Aqueous solution with total organic residues 10 percent or more  
Disposal Method: H061 - Fuel Blending Prior To Energy Recovery At Another Site  
Tons: 0.1251

Year: 2009  
Gepaid: CAL000146564  
TSD EPA ID: CAD008252405  
CA Waste Code: 133 - Aqueous solution with total organic residues 10 percent or more  
Disposal Method: H061 - Fuel Blending Prior To Energy Recovery At Another Site  
Tons: 0.11676

Year: 2001  
Gepaid: CAL000146564  
TSD EPA ID: CAD008252405  
CA Waste Code: 214 - Unspecified solvent mixture  
Disposal Method: R01 - Recycler  
Tons: 0.3528

Year: 2000  
Gepaid: CAL000146564  
TSD EPA ID: CAD008252405  
CA Waste Code: 214 - Unspecified solvent mixture  
Disposal Method: R01 - Recycler  
Tons: 0.27

Year: 2000  
Gepaid: CAL000146564  
TSD EPA ID: CAD008302903  
CA Waste Code: 461 - Paint sludge  
Disposal Method: R01 - Recycler  
Tons: 1.4173

Year: 1999  
Gepaid: CAL000146564  
TSD EPA ID: CAD008252405  
CA Waste Code: 214 - Unspecified solvent mixture  
Disposal Method: R01 - Recycler  
Tons: 1.2276

Year: 1998  
Gepaid: CAL000146564  
TSD EPA ID: CAD008252405  
CA Waste Code: 214 - Unspecified solvent mixture  
Disposal Method: R01 - Recycler  
Tons: 0.324

[Click this hyperlink](#) while viewing on your computer to access additional CA HAZNET: detail in the EDR Site Report.

**Additional Info:**

Year: 1998  
Gen EPA ID: CAL000146564

Shipment Date: 19980810  
Creation Date: 11/2/1998 0:00:00  
Receipt Date: 19980810

Map ID  
Direction  
Distance  
Elevation

MAP FINDINGS

Site

Database(s)

EDR ID Number  
EPA ID Number

**MAHOODS AUTOBODY (Continued)**

**S113080587**

Manifest ID: 98403802  
Trans EPA ID: CAD008252405  
Trans Name: Not reported  
Trans 2 EPA ID: Not reported  
Trans 2 Name: Not reported  
TSDF EPA ID: CAD008252405  
Trans Name: Not reported  
TSDF Alt EPA ID: CAD008252405  
TSDF Alt Name: Not reported  
Waste Code Description: 214 - Unspecified solvent mixture  
RCRA Code: D001  
Meth Code: R01 - Recycler  
Quantity Tons: 0.162  
Waste Quantity: 45  
Quantity Unit: G  
Additional Code 1: Not reported  
Additional Code 2: Not reported  
Additional Code 3: Not reported  
Additional Code 4: Not reported  
Additional Code 5: Not reported

Shipment Date: 19980512  
Creation Date: 7/15/1998 0:00:00  
Receipt Date: 19980512  
Manifest ID: 98253414  
Trans EPA ID: CAD008252405  
Trans Name: Not reported  
Trans 2 EPA ID: Not reported  
Trans 2 Name: Not reported  
TSDF EPA ID: CAD008252405  
Trans Name: Not reported  
TSDF Alt EPA ID: CAD008252405  
TSDF Alt Name: Not reported  
Waste Code Description: 214 - Unspecified solvent mixture  
RCRA Code: D001  
Meth Code: R01 - Recycler  
Quantity Tons: 0.162  
Waste Quantity: 45  
Quantity Unit: G  
Additional Code 1: Not reported  
Additional Code 2: Not reported  
Additional Code 3: Not reported  
Additional Code 4: Not reported  
Additional Code 5: Not reported

**Additional Info:**

Year: 2010  
Gen EPA ID: CAL000146564

Shipment Date: 20101008  
Creation Date: 4/22/2011 18:30:28  
Receipt Date: 20101008  
Manifest ID: 007414447JJK  
Trans EPA ID: CAR000194837  
Trans Name: PACIFIC COAST LACQUER  
Trans 2 EPA ID: Not reported  
Trans 2 Name: Not reported

Map ID  
Direction  
Distance  
Elevation

MAP FINDINGS

Site

Database(s)

EDR ID Number  
EPA ID Number

**MAHOODS AUTOBODY (Continued)**

**S113080587**

TSDf EPA ID: CAD008252405  
Trans Name: PACIFIC RESOURCE RECOVERY  
TSDf Alt EPA ID: Not reported  
TSDf Alt Name: Not reported  
Waste Code Description: 133 - Aqueous solution with 10% or more total organic residues  
RCRA Code: Not reported  
Meth Code: H061 - Fuel Blending Prior To Energy Recovery At Another Site  
Quantity Tons: 0.1251  
Waste Quantity: 30  
Quantity Unit: G  
Additional Code 1: Not reported  
Additional Code 2: Not reported  
Additional Code 3: Not reported  
Additional Code 4: Not reported  
Additional Code 5: Not reported

Additional Info:

Year: 1999  
Gen EPA ID: CAL000146564

Shipment Date: 19991223  
Creation Date: 3/7/2000 0:00:00  
Receipt Date: 19991223  
Manifest ID: 99496421  
Trans EPA ID: CAD008252405  
Trans Name: Not reported  
Trans 2 EPA ID: Not reported  
Trans 2 Name: Not reported  
TSDf EPA ID: CAD008252405  
Trans Name: Not reported  
TSDf Alt EPA ID: CAD008252405  
TSDf Alt Name: Not reported  
Waste Code Description: 214 - Unspecified solvent mixture  
RCRA Code: D001  
Meth Code: R01 - Recycler  
Quantity Tons: 0.27  
Waste Quantity: 75  
Quantity Unit: G  
Additional Code 1: Not reported  
Additional Code 2: Not reported  
Additional Code 3: Not reported  
Additional Code 4: Not reported  
Additional Code 5: Not reported

Shipment Date: 19990825  
Creation Date: 10/27/1999 0:00:00  
Receipt Date: 19990825  
Manifest ID: 99489499  
Trans EPA ID: CAD008252405  
Trans Name: Not reported  
Trans 2 EPA ID: Not reported  
Trans 2 Name: Not reported  
TSDf EPA ID: CAD008252405  
Trans Name: Not reported  
TSDf Alt EPA ID: Not reported  
TSDf Alt Name: Not reported  
Waste Code Description: 214 - Unspecified solvent mixture

Map ID  
Direction  
Distance  
Elevation

MAP FINDINGS

Site

Database(s)

EDR ID Number  
EPA ID Number

**MAHOODS AUTOBODY (Continued)**

**S113080587**

RCRA Code:	D001
Meth Code:	R01 - Recycler
Quantity Tons:	0.4032
Waste Quantity:	112
Quantity Unit:	G
Additional Code 1:	Not reported
Additional Code 2:	Not reported
Additional Code 3:	Not reported
Additional Code 4:	Not reported
Additional Code 5:	Not reported
Shipment Date:	19990429
Creation Date:	7/7/1999 0:00:00
Receipt Date:	19990429
Manifest ID:	98726265
Trans EPA ID:	CAD008252405
Trans Name:	Not reported
Trans 2 EPA ID:	Not reported
Trans 2 Name:	Not reported
TSDf EPA ID:	CAD008252405
Trans Name:	Not reported
TSDf Alt EPA ID:	CAD008252405
TSDf Alt Name:	Not reported
Waste Code Description:	214 - Unspecified solvent mixture
RCRA Code:	D001
Meth Code:	R01 - Recycler
Quantity Tons:	0.2304
Waste Quantity:	64
Quantity Unit:	G
Additional Code 1:	Not reported
Additional Code 2:	Not reported
Additional Code 3:	Not reported
Additional Code 4:	Not reported
Additional Code 5:	Not reported
Shipment Date:	19990126
Creation Date:	4/5/1999 0:00:00
Receipt Date:	19990126
Manifest ID:	98722437
Trans EPA ID:	CAD008252405
Trans Name:	Not reported
Trans 2 EPA ID:	Not reported
Trans 2 Name:	Not reported
TSDf EPA ID:	CAD008252405
Trans Name:	Not reported
TSDf Alt EPA ID:	CAD008252405
TSDf Alt Name:	Not reported
Waste Code Description:	214 - Unspecified solvent mixture
RCRA Code:	D001
Meth Code:	R01 - Recycler
Quantity Tons:	0.324
Waste Quantity:	90
Quantity Unit:	G
Additional Code 1:	Not reported
Additional Code 2:	Not reported
Additional Code 3:	Not reported
Additional Code 4:	Not reported

Map ID  
Direction  
Distance  
Elevation

MAP FINDINGS

Site

Database(s)

EDR ID Number  
EPA ID Number

**MAHOODS AUTOBODY (Continued)**

**S113080587**

Additional Code 5: Not reported

Additional Info:

Year: 2009  
Gen EPA ID: CAL000146564

Shipment Date: 20091030  
Creation Date: 6/29/2010 18:30:46  
Receipt Date: 20091030  
Manifest ID: 005782043JJK  
Trans EPA ID: CAR000194837  
Trans Name: PACIFIC COAST LACQUER  
Trans 2 EPA ID: Not reported  
Trans 2 Name: Not reported  
TSDf EPA ID: CAD008252405  
Trans Name: PACIFIC RESOURCE RECOVERY  
TSDf Alt EPA ID: Not reported  
TSDf Alt Name: Not reported  
Waste Code Description: 133 - Aqueous solution with 10% or more total organic residues  
RCRA Code: Not reported  
Meth Code: H061 - Fuel Blending Prior To Energy Recovery At Another Site  
Quantity Tons: 0.11676  
Waste Quantity: 28  
Quantity Unit: G  
Additional Code 1: Not reported  
Additional Code 2: Not reported  
Additional Code 3: Not reported  
Additional Code 4: Not reported  
Additional Code 5: Not reported

Additional Info:

Year: 2012  
Gen EPA ID: CAL000146564

Shipment Date: 20120606  
Creation Date: 5/31/2013 22:15:16  
Receipt Date: 20120606  
Manifest ID: 009824766JJK  
Trans EPA ID: CAR000194837  
Trans Name: PACIFIC COAST LACQUER  
Trans 2 EPA ID: Not reported  
Trans 2 Name: Not reported  
TSDf EPA ID: CAD008252405  
Trans Name: PACIFIC RESOURCE RECOVERY  
TSDf Alt EPA ID: Not reported  
TSDf Alt Name: Not reported  
Waste Code Description: 133 - Aqueous solution with 10% or more total organic residues  
RCRA Code: Not reported  
Meth Code: H061 - Fuel Blending Prior To Energy Recovery At Another Site  
Quantity Tons: 0.1251  
Waste Quantity: 30  
Quantity Unit: G  
Additional Code 1: Not reported  
Additional Code 2: Not reported  
Additional Code 3: Not reported  
Additional Code 4: Not reported



Map ID  
Direction  
Distance  
Elevation

MAP FINDINGS

Site

Database(s)

EDR ID Number  
EPA ID Number

**MAHOODS AUTOBODY (Continued)**

**S113080587**

Additional Code 5: Not reported

Additional Info:

Year: 2000  
Gen EPA ID: CAL000146564

Shipment Date: 20001213  
Creation Date: 2/1/2001 0:00:00  
Receipt Date: 20001215  
Manifest ID: 20495513  
Trans EPA ID: CAR000036673  
Trans Name: Not reported  
Trans 2 EPA ID: Not reported  
Trans 2 Name: Not reported  
TSDF EPA ID: CAD008302903  
Trans Name: Not reported  
TSDF Alt EPA ID: CAD008302903  
TSDF Alt Name: Not reported  
Waste Code Description: 461 - Paint sludge  
RCRA Code: D001  
Meth Code: R01 - Recycler  
Quantity Tons: 0.1209  
Waste Quantity: 29  
Quantity Unit: G  
Additional Code 1: Not reported  
Additional Code 2: Not reported  
Additional Code 3: Not reported  
Additional Code 4: Not reported  
Additional Code 5: Not reported

Shipment Date: 20001115  
Creation Date: 1/9/2001 0:00:00  
Receipt Date: 20001117  
Manifest ID: 20495456  
Trans EPA ID: CAR000036673  
Trans Name: Not reported  
Trans 2 EPA ID: Not reported  
Trans 2 Name: Not reported  
TSDF EPA ID: CAD008302903  
Trans Name: Not reported  
TSDF Alt EPA ID: Not reported  
TSDF Alt Name: Not reported  
Waste Code Description: 461 - Paint sludge  
RCRA Code: D001  
Meth Code: R01 - Recycler  
Quantity Tons: 0.0875  
Waste Quantity: 21  
Quantity Unit: G  
Additional Code 1: Not reported  
Additional Code 2: Not reported  
Additional Code 3: Not reported  
Additional Code 4: Not reported  
Additional Code 5: Not reported

Shipment Date: 20001101  
Creation Date: 12/13/2000 0:00:00  
Receipt Date: 20001103

Map ID  
Direction  
Distance  
Elevation

MAP FINDINGS

Site

Database(s)

EDR ID Number  
EPA ID Number

**MAHOODS AUTOBODY (Continued)**

**S113080587**

Manifest ID:	20495390
Trans EPA ID:	CAR000036673
Trans Name:	Not reported
Trans 2 EPA ID:	Not reported
Trans 2 Name:	Not reported
TSDF EPA ID:	CAD008302903
Trans Name:	Not reported
TSDF Alt EPA ID:	CAD008302903
TSDF Alt Name:	Not reported
Waste Code Description:	461 - Paint sludge
RCRA Code:	D001
Meth Code:	R01 - Recycler
Quantity Tons:	0.0667
Waste Quantity:	16
Quantity Unit:	G
Additional Code 1:	Not reported
Additional Code 2:	Not reported
Additional Code 3:	Not reported
Additional Code 4:	Not reported
Additional Code 5:	Not reported
Shipment Date:	20001018
Creation Date:	12/8/2000 0:00:00
Receipt Date:	20001020
Manifest ID:	20495344
Trans EPA ID:	CAR000036673
Trans Name:	Not reported
Trans 2 EPA ID:	Not reported
Trans 2 Name:	Not reported
TSDF EPA ID:	CAD008302903
Trans Name:	Not reported
TSDF Alt EPA ID:	CAD008302903
TSDF Alt Name:	Not reported
Waste Code Description:	461 - Paint sludge
RCRA Code:	D001
Meth Code:	R01 - Recycler
Quantity Tons:	0.0792
Waste Quantity:	19
Quantity Unit:	G
Additional Code 1:	Not reported
Additional Code 2:	Not reported
Additional Code 3:	Not reported
Additional Code 4:	Not reported
Additional Code 5:	Not reported
Shipment Date:	20001004
Creation Date:	12/8/2000 0:00:00
Receipt Date:	20001006
Manifest ID:	20495272
Trans EPA ID:	CAR000036673
Trans Name:	Not reported
Trans 2 EPA ID:	Not reported
Trans 2 Name:	Not reported
TSDF EPA ID:	CAD008302903
Trans Name:	Not reported
TSDF Alt EPA ID:	CAD008302903
TSDF Alt Name:	Not reported

Map ID  
Direction  
Distance  
Elevation

MAP FINDINGS

Site

Database(s)

EDR ID Number  
EPA ID Number

**MAHOODS AUTOBODY (Continued)**

**S113080587**

Waste Code Description: 461 - Paint sludge  
RCRA Code: D001  
Meth Code: R01 - Recycler  
Quantity Tons: 0.0792  
Waste Quantity: 19  
Quantity Unit: G  
Additional Code 1: Not reported  
Additional Code 2: Not reported  
Additional Code 3: Not reported  
Additional Code 4: Not reported  
Additional Code 5: Not reported

Shipment Date: 20000920  
Creation Date: 10/30/2000 0:00:00  
Receipt Date: 20000922  
Manifest ID: 20495202  
Trans EPA ID: CAR000036673  
Trans Name: Not reported  
Trans 2 EPA ID: Not reported  
Trans 2 Name: Not reported  
TSDF EPA ID: CAD008302903  
Trans Name: Not reported  
TSDF Alt EPA ID: CAD008302903  
TSDF Alt Name: Not reported  
Waste Code Description: 461 - Paint sludge  
RCRA Code: D001  
Meth Code: R01 - Recycler  
Quantity Tons: 0.1209  
Waste Quantity: 29  
Quantity Unit: G  
Additional Code 1: Not reported  
Additional Code 2: Not reported  
Additional Code 3: Not reported  
Additional Code 4: Not reported  
Additional Code 5: Not reported

Shipment Date: 20000906  
Creation Date: 10/23/2000 0:00:00  
Receipt Date: 20000908  
Manifest ID: 20263925  
Trans EPA ID: CAR000036673  
Trans Name: Not reported  
Trans 2 EPA ID: Not reported  
Trans 2 Name: Not reported  
TSDF EPA ID: CAD008302903  
Trans Name: Not reported  
TSDF Alt EPA ID: CAD008302903  
TSDF Alt Name: Not reported  
Waste Code Description: 461 - Paint sludge  
RCRA Code: D001  
Meth Code: R01 - Recycler  
Quantity Tons: 0.075  
Waste Quantity: 18  
Quantity Unit: G  
Additional Code 1: Not reported  
Additional Code 2: Not reported  
Additional Code 3: Not reported

Map ID  
Direction  
Distance  
Elevation

MAP FINDINGS

Site

Database(s)

EDR ID Number  
EPA ID Number

**MAHOODS AUTOBODY (Continued)**

**S113080587**

Additional Code 4:	Not reported
Additional Code 5:	Not reported
Shipment Date:	20000821
Creation Date:	10/23/2000 0:00:00
Receipt Date:	20000825
Manifest ID:	20263873
Trans EPA ID:	CAR000036673
Trans Name:	Not reported
Trans 2 EPA ID:	Not reported
Trans 2 Name:	Not reported
TSDF EPA ID:	CAD008302903
Trans Name:	Not reported
TSDF Alt EPA ID:	CAD008302903
TSDF Alt Name:	Not reported
Waste Code Description:	461 - Paint sludge
RCRA Code:	D001
Meth Code:	R01 - Recycler
Quantity Tons:	0.1501
Waste Quantity:	36
Quantity Unit:	G
Additional Code 1:	Not reported
Additional Code 2:	Not reported
Additional Code 3:	Not reported
Additional Code 4:	Not reported
Additional Code 5:	Not reported
Shipment Date:	20000728
Creation Date:	10/23/2000 0:00:00
Receipt Date:	20000728
Manifest ID:	20274218
Trans EPA ID:	CAD008252405
Trans Name:	Not reported
Trans 2 EPA ID:	Not reported
Trans 2 Name:	Not reported
TSDF EPA ID:	CAD008252405
Trans Name:	Not reported
TSDF Alt EPA ID:	CAD008252405
TSDF Alt Name:	Not reported
Waste Code Description:	214 - Unspecified solvent mixture
RCRA Code:	D001
Meth Code:	R01 - Recycler
Quantity Tons:	0.054
Waste Quantity:	15
Quantity Unit:	G
Additional Code 1:	Not reported
Additional Code 2:	Not reported
Additional Code 3:	Not reported
Additional Code 4:	Not reported
Additional Code 5:	Not reported
Shipment Date:	20000728
Creation Date:	9/11/2000 0:00:00
Receipt Date:	20000728
Manifest ID:	20263754
Trans EPA ID:	CAR000036673
Trans Name:	Not reported

Map ID  
Direction  
Distance  
Elevation

MAP FINDINGS

Site

Database(s)

EDR ID Number  
EPA ID Number

**MAHOODS AUTOBODY (Continued)**

**S113080587**

Trans 2 EPA ID: Not reported  
Trans 2 Name: Not reported  
TSDF EPA ID: CAD008302903  
Trans Name: Not reported  
TSDF Alt EPA ID: CAD008302903  
TSDF Alt Name: Not reported  
Waste Code Description: 461 - Paint sludge  
RCRA Code: D001  
Meth Code: R01 - Recycler  
Quantity Tons: 0.1626  
Waste Quantity: 39  
Quantity Unit: G  
Additional Code 1: Not reported  
Additional Code 2: Not reported  
Additional Code 3: Not reported  
Additional Code 4: Not reported  
Additional Code 5: Not reported

Additional Info:

Year: 2001  
Gen EPA ID: CAL000146564

Shipment Date: 20010226  
Creation Date: 5/16/2001 0:00:00  
Receipt Date: 20010226  
Manifest ID: 20502848  
Trans EPA ID: CAD008252405  
Trans Name: Not reported  
Trans 2 EPA ID: Not reported  
Trans 2 Name: Not reported  
TSDF EPA ID: CAD008252405  
Trans Name: Not reported  
TSDF Alt EPA ID: CAD008252405  
TSDF Alt Name: Not reported  
Waste Code Description: 214 - Unspecified solvent mixture  
RCRA Code: D001  
Meth Code: R01 - Recycler  
Quantity Tons: 0.09  
Waste Quantity: 25  
Quantity Unit: G  
Additional Code 1: Not reported  
Additional Code 2: Not reported  
Additional Code 3: Not reported  
Additional Code 4: Not reported  
Additional Code 5: Not reported

Shipment Date: 20010209  
Creation Date: 4/30/2001 0:00:00  
Receipt Date: 20010209  
Manifest ID: 20894625  
Trans EPA ID: CAD008252405  
Trans Name: Not reported  
Trans 2 EPA ID: Not reported  
Trans 2 Name: Not reported  
TSDF EPA ID: CAD008252405  
Trans Name: Not reported  
TSDF Alt EPA ID: CAD008252405

Map ID  
Direction  
Distance  
Elevation

MAP FINDINGS

Site

Database(s)

EDR ID Number  
EPA ID Number

**MAHOODS AUTOBODY (Continued)**

**S113080587**

TSDF Alt Name: Not reported  
Waste Code Description: 214 - Unspecified solvent mixture  
RCRA Code: D001  
Meth Code: R01 - Recycler  
Quantity Tons: 0.144  
Waste Quantity: 40  
Quantity Unit: G  
Additional Code 1: Not reported  
Additional Code 2: Not reported  
Additional Code 3: Not reported  
Additional Code 4: Not reported  
Additional Code 5: Not reported

Shipment Date: 20010112  
Creation Date: 4/9/2001 0:00:00  
Receipt Date: 20010112  
Manifest ID: 20779087  
Trans EPA ID: CAD008252405  
Trans Name: Not reported  
Trans 2 EPA ID: Not reported  
Trans 2 Name: Not reported  
TSDF EPA ID: CAD008252405  
Trans Name: Not reported  
TSDF Alt EPA ID: CAD008252405  
TSDF Alt Name: Not reported  
Waste Code Description: 214 - Unspecified solvent mixture  
RCRA Code: D001  
Meth Code: R01 - Recycler  
Quantity Tons: 0.1188  
Waste Quantity: 33  
Quantity Unit: G  
Additional Code 1: Not reported  
Additional Code 2: Not reported  
Additional Code 3: Not reported  
Additional Code 4: Not reported  
Additional Code 5: Not reported

**Additional Info:**

Year: 2014  
Gen EPA ID: CAL000146564

Shipment Date: 20140915  
Creation Date: 11/22/2014 22:15:06  
Receipt Date: 20140924  
Manifest ID: 006013069FLE  
Trans EPA ID: CAR000217711  
Trans Name: CORRICK ENVIRO SERVICES  
Trans 2 EPA ID: Not reported  
Trans 2 Name: Not reported  
TSDF EPA ID: CAT080013352  
Trans Name: DEMENNO KERDOON  
TSDF Alt EPA ID: Not reported  
TSDF Alt Name: Not reported  
Waste Code Description: 133 - Aqueous solution with 10% or more total organic residues  
RCRA Code: Not reported  
Meth Code: H039 - Other Recovery Of Reclamation For Reuse Including Acid Regeneration, Organics Recovery Ect

Map ID  
Direction  
Distance  
Elevation

MAP FINDINGS

Site

Database(s)

EDR ID Number  
EPA ID Number

**MAHOODS AUTOBODY (Continued)**

**S113080587**

Quantity Tons: 0.2502  
Waste Quantity: 60  
Quantity Unit: G  
Additional Code 1: Not reported  
Additional Code 2: Not reported  
Additional Code 3: Not reported  
Additional Code 4: Not reported  
Additional Code 5: Not reported

**Additional Info:**

Year: 2011  
Gen EPA ID: CAL000146564

Shipment Date: 20110718  
Creation Date: 12/20/2011 18:30:15  
Receipt Date: 20110718  
Manifest ID: 008662498JJK  
Trans EPA ID: CAR000194837  
Trans Name: PACIFIC COAST LACQUER  
Trans 2 EPA ID: Not reported  
Trans 2 Name: Not reported  
TSDf EPA ID: CAD008252405  
Trans Name: PACIFIC RESOURCE RECOVERY  
TSDf Alt EPA ID: Not reported  
TSDf Alt Name: Not reported  
Waste Code Description: 133 - Aqueous solution with 10% or more total organic residues  
RCRA Code: Not reported  
Meth Code: H061 - Fuel Blending Prior To Energy Recovery At Another Site  
Quantity Tons: 0.11259  
Waste Quantity: 27  
Quantity Unit: G  
Additional Code 1: Not reported  
Additional Code 2: Not reported  
Additional Code 3: Not reported  
Additional Code 4: Not reported  
Additional Code 5: Not reported

Shipment Date: 20110225  
Creation Date: 8/26/2011 18:30:13  
Receipt Date: 20110225  
Manifest ID: 007419838JJK  
Trans EPA ID: CAR000194837  
Trans Name: PACIFIC COAST LACQUER  
Trans 2 EPA ID: Not reported  
Trans 2 Name: Not reported  
TSDf EPA ID: CAD008252405  
Trans Name: PACIFIC RESOURCE RECOVERY  
TSDf Alt EPA ID: Not reported  
TSDf Alt Name: Not reported  
Waste Code Description: 133 - Aqueous solution with 10% or more total organic residues  
RCRA Code: Not reported  
Meth Code: H061 - Fuel Blending Prior To Energy Recovery At Another Site  
Quantity Tons: 0.1251  
Waste Quantity: 30  
Quantity Unit: G  
Additional Code 1: Not reported  
Additional Code 2: Not reported

Map ID  
Direction  
Distance  
Elevation

MAP FINDINGS

Site

Database(s)

EDR ID Number  
EPA ID Number

**MAHOODS AUTOBODY (Continued)**

**S113080587**

Additional Code 3: Not reported  
Additional Code 4: Not reported  
Additional Code 5: Not reported

**HWTS:**

Name: MAHOODS AUTOBODY  
Address: 10540 FERN ST  
Address 2: Not reported  
City,State,Zip: STANTON, CA 906800000  
EPA ID: CAL000146564  
Inactive Date: 06/30/2015  
Create Date: 01/12/1998  
Last Act Date: 01/27/2016  
Mailing Name: Not reported  
Mailing Address: 10540 FERN ST  
Mailing Address 2: Not reported  
Mailing City,State,Zip: STANTON, CA 906800000  
Owner Name: MARK MAHOOD  
Owner Address: 10540 FERN ST  
Owner Address 2: Not reported  
Owner City,State,Zip: STANTON, CA 906800000  
Contact Name: MARK MAHOOD/OWNER  
Contact Address: 10540 FERN ST  
Contact Address 2: Not reported  
City,State,Zip: STANTON, CA 906800000

**B73** **CIRCLE K CONVENIENCE STORES**  
**10480 BEACH BLVD**  
**STANTON, CA 90680**

**EDR Hist Auto** **1021683613**  
**N/A**

**< 1/8**  
**1 ft.**

**Site 24 of 31 in cluster B**

**Relative:** EDR Hist Auto  
**Higher**

**Actual:** Year: Name: Type:  
**70 ft.** 1989 CIRCLE K CONVENIENCE STORES Candy, Nut, And Confectionery Stores

**E74** **JERRY TRIPPY**  
**8440 CERRITOS BLVD UNIT F**  
**STANTON, CA 90680**

**HAZNET** **S113180678**  
**N/A**

**< 1/8**  
**1 ft.**

**Site 23 of 41 in cluster E**

**Relative:** HAZNET:  
**Higher**

**Actual:** Name: JERRY TRIPPY  
**72 ft.** Address: 8440 CERRITOS BLVD UNIT F  
Address 2: Not reported  
City,State,Zip: STANTON, CA 906800000  
Contact: DTSC EMERGENCY RESPONSE UNIT  
Telephone: 9163233600  
Mailing Name: Not reported  
Mailing Address: DTSC CLU/ERU  
  
Year: 1995  
Gepaid: CLU950001280  
TSD EPA ID: AZD049318009



Map ID  
Direction  
Distance  
Elevation

MAP FINDINGS

Site

Database(s)

EDR ID Number  
EPA ID Number

**JERRY TRIPPY (Continued)**

**S113180678**

CA Waste Code: 551 - Laboratory waste chemicals  
Disposal Method: H01 - Transfer Station  
Tons: 0.0316

Additional Info:

Year: 1995  
Gen EPA ID: CLU950001280

Shipment Date: 19950929  
Creation Date: 7/26/1996 0:00:00  
Receipt Date: 19951009  
Manifest ID: 95579931  
Trans EPA ID: CAD000083121  
Trans Name: Not reported  
Trans 2 EPA ID: Not reported  
Trans 2 Name: Not reported  
TSDF EPA ID: AZD049318009  
Trans Name: Not reported  
TSDF Alt EPA ID: Not reported  
TSDF Alt Name: Not reported  
Waste Code Description: 551 - Laboratory waste chemicals 561 Detergent and soap  
RCRA Code: D001  
Meth Code: H01 - Transfer Station  
Quantity Tons: 0.0005  
Waste Quantity: 1  
Quantity Unit: P  
Additional Code 1: Not reported  
Additional Code 2: Not reported  
Additional Code 3: Not reported  
Additional Code 4: Not reported  
Additional Code 5: Not reported

Shipment Date: 19950929  
Creation Date: 7/26/1996 0:00:00  
Receipt Date: 19951010  
Manifest ID: 95581340  
Trans EPA ID: CAD000083121  
Trans Name: Not reported  
Trans 2 EPA ID: ARD981908551  
Trans 2 Name: Not reported  
TSDF EPA ID: AZD049318009  
Trans Name: Not reported  
TSDF Alt EPA ID: Not reported  
TSDF Alt Name: Not reported  
Waste Code Description: 551 - Laboratory waste chemicals 561 Detergent and soap  
RCRA Code: D002  
Meth Code: H01 - Transfer Station  
Quantity Tons: 0.0083  
Waste Quantity: 2  
Quantity Unit: G  
Additional Code 1: Not reported  
Additional Code 2: Not reported  
Additional Code 3: Not reported  
Additional Code 4: Not reported  
Additional Code 5: Not reported

Map ID  
Direction  
Distance  
Elevation

MAP FINDINGS

Site

Database(s)

EDR ID Number  
EPA ID Number

**JERRY TRIPPY (Continued)**

**S113180678**

Shipment Date: 19950929  
Creation Date: 7/26/1996 0:00:00  
Receipt Date: 19951010  
Manifest ID: 95581340  
Trans EPA ID: CAD000083121  
Trans Name: Not reported  
Trans 2 EPA ID: ARD981908551  
Trans 2 Name: Not reported  
TSDF EPA ID: AZD049318009  
Trans Name: Not reported  
TSDF Alt EPA ID: Not reported  
TSDF Alt Name: Not reported  
Waste Code Description: 551 - Laboratory waste chemicals 561 Detergent and soap  
RCRA Code: Not reported  
Meth Code: H01 - Transfer Station  
Quantity Tons: 0.002  
Waste Quantity: 4  
Quantity Unit: P  
Additional Code 1: Not reported  
Additional Code 2: Not reported  
Additional Code 3: Not reported  
Additional Code 4: Not reported  
Additional Code 5: Not reported

Shipment Date: 19950929  
Creation Date: 7/26/1996 0:00:00  
Receipt Date: 19951010  
Manifest ID: 95581340  
Trans EPA ID: CAD000083121  
Trans Name: Not reported  
Trans 2 EPA ID: ARD981908551  
Trans 2 Name: Not reported  
TSDF EPA ID: AZD049318009  
Trans Name: Not reported  
TSDF Alt EPA ID: Not reported  
TSDF Alt Name: Not reported  
Waste Code Description: 551 - Laboratory waste chemicals 561 Detergent and soap  
RCRA Code: D001  
Meth Code: H01 - Transfer Station  
Quantity Tons: 0.0208  
Waste Quantity: 5  
Quantity Unit: G  
Additional Code 1: Not reported  
Additional Code 2: Not reported  
Additional Code 3: Not reported  
Additional Code 4: Not reported  
Additional Code 5: Not reported

Map ID  
Direction  
Distance  
Elevation

MAP FINDINGS

EDR ID Number  
EPA ID Number

**E75** **DOMEN LAWNMOWER** **FINDS** **1024681001**  
**< 1/8** **8470 CERRITOS AVE STE M** **ECHO** **N/A**  
**1 ft.** **STANTON, CA 90680**

**Site 24 of 41 in cluster E**

**Relative:**  
**Higher**

**FINDS:**  
Registry ID: 110070469395

**Actual:**  
**72 ft.**

Click Here:

Environmental Interest/Information System:

RCRAInfo is a national information system that supports the Resource Conservation and Recovery Act (RCRA) program through the tracking of events and activities related to facilities that generate, transport, and treat, store, or dispose of hazardous waste. RCRAInfo allows RCRA program staff to track the notification, permit, compliance, and corrective action activities required under RCRA.

[Click this hyperlink](#) while viewing on your computer to access additional FINDS: detail in the EDR Site Report.

**ECHO:**

Envid: 1024681001  
Registry ID: 110070469395  
DFR URL: <http://echo.epa.gov/detailed-facility-report?fid=110070469395>  
Name: DOMEN LAWNMOWER  
Address: 8470 CERRITOS AVE STE M  
City,State,Zip: STANTON, CA 90680

**I76** **JJ'S BURGERS, CHIEN-LUAN TAN D** **EMI** **S106833518**  
**< 1/8** **10600 BEACH BLVD** **N/A**  
**1 ft.** **STANTON, CA 90680**

**Site 1 of 28 in cluster I**

**Relative:**  
**Higher**

**EMI:**  
Name: JJ'S BURGERS, CHIEN-LUAN TAN D  
Address: 10600 BEACH BLVD  
City,State,Zip: STANTON, CA 90680  
Year: 1990  
County Code: 30  
Air Basin: SC  
Facility ID: 77347  
Air District Name: SC  
SIC Code: 5812  
Air District Name: SOUTH COAST AQMD  
Community Health Air Pollution Info System: Not reported  
Consolidated Emission Reporting Rule: Not reported  
Total Organic Hydrocarbon Gases Tons/Yr: 0  
Reactive Organic Gases Tons/Yr: 0  
Carbon Monoxide Emissions Tons/Yr: 0  
NOX - Oxides of Nitrogen Tons/Yr: 0  
SOX - Oxides of Sulphur Tons/Yr: 0  
Particulate Matter Tons/Yr: 0  
Part. Matter 10 Micrometers and Smllr Tons/Yr: 0

Map ID  
Direction  
Distance  
Elevation

MAP FINDINGS

Site

Database(s)

EDR ID Number  
EPA ID Number

77  
THOMAS STURGON  
10511 FLOWER  
STANTON, CA 90680  
STANTON, CA 90680  
< 1/8  
1 ft.

HAZNET  
HWTS  
S112888925  
N/A

Relative:  
Higher  
Actual:  
69 ft.

HAZNET:

Name: THOMAS STURGON  
Address: 10511 FLOWER  
Address 2: Not reported  
City,State,Zip: STANTON, CA 906800000  
Contact: THOMAS STURGON  
Telephone: 9156517100  
Mailing Name: Not reported  
Mailing Address: 2103 CHRISTOBAL RD  
  
Year: 1998  
Gepaid: CAC001408408  
TSD EPA ID: CAD028409019  
CA Waste Code: 241 - Tank bottom waste  
Disposal Method: T01 - Treatment, Tank  
Tons: 0.2085

Additional Info:

Year: 1998  
Gen EPA ID: CAC001408408  
  
Shipment Date: 19980731  
Creation Date: 9/15/1998 0:00:00  
Receipt Date: 19980806  
Manifest ID: 98116058  
Trans EPA ID: CAR000009423  
Trans Name: Not reported  
Trans 2 EPA ID: Not reported  
Trans 2 Name: Not reported  
TSD EPA ID: CAD028409019  
Trans Name: Not reported  
TSD EPA ID: Not reported  
TSD EPA Alt EPA ID: Not reported  
TSD EPA Alt Name: Not reported  
Waste Code Description: 241 - Tank bottom waste 251 Still bottoms with halogenated organics  
RCRA Code: D001  
Meth Code: T01 - Treatment, Tank  
Quantity Tons: 0.2085  
Waste Quantity: 50  
Quantity Unit: G  
Additional Code 1: Not reported  
Additional Code 2: Not reported  
Additional Code 3: Not reported  
Additional Code 4: Not reported  
Additional Code 5: Not reported

HWTS:

Name: THOMAS STURGON  
Address: 10511 FLOWER  
Address 2: Not reported  
City,State,Zip: STANTON, CA 906800000  
EPA ID: CAC001408408  
Inactive Date: 10/25/2000

Map ID  
Direction  
Distance  
Elevation

MAP FINDINGS

Site

Database(s)

EDR ID Number  
EPA ID Number

**THOMAS STURGON (Continued)**

**S112888925**

Create Date: 07/27/1998  
Last Act Date: 10/25/2000  
Mailing Name: Not reported  
Mailing Address: 2103 CHRISTOBAL RD  
Mailing Address 2: Not reported  
Mailing City,State,Zip: SAN ANGELO, TX 769030000  
Owner Name: THOMAS STURGON  
Owner Address: 2103 CHRISTOBAL RD  
Owner Address 2: Not reported  
Owner City,State,Zip: SAN ANGELO, TX 769030000  
Contact Name: THOMAS STURGON  
Contact Address: 2103 CHRISTOBAL RD  
Contact Address 2: Not reported  
City,State,Zip: SAN ANGELO, TX 769030000

**A78** **STANTON HILLS INC. DBA CITY COLLISION CENTER**  
**8250 CERRITOS AVE.**  
**STANTON, CA 90680**

**FINDS** **1024615733**  
**ECHO** **N/A**

**< 1/8**  
**1 ft.**

**Site 15 of 22 in cluster A**

**Relative:**  
**Higher**

**FINDS:**  
Registry ID: 110070404120

**Actual:**  
**72 ft.**

Click Here:

Environmental Interest/Information System:

RCRAInfo is a national information system that supports the Resource Conservation and Recovery Act (RCRA) program through the tracking of events and activities related to facilities that generate, transport, and treat, store, or dispose of hazardous waste. RCRAInfo allows RCRA program staff to track the notification, permit, compliance, and corrective action activities required under RCRA.

[Click this hyperlink](#) while viewing on your computer to access additional FINDS: detail in the EDR Site Report.

**ECHO:**

Envid: 1024615733  
Registry ID: 110070404120  
DFR URL: <http://echo.epa.gov/detailed-facility-report?fid=110070404120>  
Name: STANTON HILLS INC. DBA CITY COLLISION CENTER  
Address: 8250 CERRITOS AVE.  
City,State,Zip: STANTON, CA 90680

**J79** **D&L INVESTMENTS**  
**10611 COURT AVENUE UNITS 3,4,7,8**  
**STANTON, CA 90680**

**HAZNET** **S118923287**  
**HWTS** **N/A**

**< 1/8**  
**1 ft.**

**Site 1 of 6 in cluster J**

**Relative:**  
**Higher**

**HAZNET:**  
Name: D&L INVESTMENTS  
Address: 10611 COURT AVENUE UNITS 3,4,7,8  
Address 2: Not reported  
City,State,Zip: STANTON, CA 906802432  
Contact: DIANE NGUYEN-LONG

**Actual:**  
**70 ft.**

Map ID  
Direction  
Distance  
Elevation

MAP FINDINGS

Site

Database(s)

EDR ID Number  
EPA ID Number

**D&L INVESTMENTS (Continued)**

**S118923287**

Telephone: 7149335686  
Mailing Name: Not reported  
Mailing Address: 3126 S BAKER ST  
  
Year: 2015  
Gepaid: CAC002821472  
TSD EPA ID: AZC950823111  
CA Waste Code: 151 - Asbestos containing waste  
Disposal Method: H132 - Landfill Or Surface Impoundment That Will Be Closed As  
Landfill( To Include On-Site Treatment And/Or Stabilization)  
Tons: 0.46

**Additional Info:**

Year: 2015  
Gen EPA ID: CAC002821472  
  
Shipment Date: 20150714  
Creation Date: 2/4/2016 22:15:46  
Receipt Date: 20150720  
Manifest ID: 014639801JJK  
Trans EPA ID: CAL000160111  
Trans Name: ALLIANCE ENVIRONMENTAL GROUP  
Trans 2 EPA ID: CAR000049064  
Trans 2 Name: ECTI  
TSDF EPA ID: AZC950823111  
Trans Name: LA PAZ COUNTY LANDFILL  
TSDF Alt EPA ID: Not reported  
TSDF Alt Name: Not reported  
Waste Code Description: 151 - Asbestos-containing waste  
RCRA Code: Not reported  
Meth Code: H132 - Landfill Or Surface Impoundment That Will Be Closed As  
Landfill( To Include On-Site Treatment And/Or Stabilization)  
  
Quantity Tons: 0.46  
Waste Quantity: 2  
Quantity Unit: Y  
Additional Code 1: Not reported  
Additional Code 2: Not reported  
Additional Code 3: Not reported  
Additional Code 4: Not reported  
Additional Code 5: Not reported

**HWTS:**

Name: D&L INVESTMENTS  
Address: 10611 COURT AVENUE UNITS 3,4,7,8  
Address 2: Not reported  
City,State,Zip: STANTON, CA 906802432  
EPA ID: CAC002821472  
Inactive Date: 10/09/2015  
Create Date: 07/10/2015  
Last Act Date: 10/10/2015  
Mailing Name: Not reported  
Mailing Address: 3126 S BAKER ST  
Mailing Address 2: Not reported  
Mailing City,State,Zip: SANTA ANA, CA 927073803  
Owner Name: D&L INVESTMENT

Map ID  
Direction  
Distance  
Elevation

MAP FINDINGS

Site

Database(s)

EDR ID Number  
EPA ID Number

**D&L INVESTMENTS (Continued)**

**S118923287**

Owner Address: 3126 S BAKER ST  
Owner Address 2: Not reported  
Owner City,State,Zip: SANTA ANA, CA 927073803  
Contact Name: DIANE NGUYEN-LONG  
Contact Address: 3126 S BAKER ST  
Contact Address 2: Not reported  
City,State,Zip: SANTA ANA, CA 927073803

**180**

**USS CAL BUILDERS  
8051 MAIN ST  
STANTON, CA 90680**

**CERS S113779492  
N/A**

**< 1/8  
1 ft.**

**Site 2 of 28 in cluster I**

**Relative:  
Higher  
Actual:  
69 ft.**

CERS:  
Name: USS CAL BUILDERS  
Address: 8051 MAIN ST  
City,State,Zip: STANTON, CA 90680  
Site ID: 446641  
CERS ID: 10574479  
CERS Description: Chemical Storage Facilities

Violations:  
Site ID: 446641  
Site Name: USS CAL BUILDERS  
Violation Date: 05-11-2018  
Citation: HSC 6.95 25507 - California Health and Safety Code, Chapter 6.95, Section(s) 25507  
Violation Description: Failure to adequately establish and implement a business plan when storing/handling a hazardous material at or above reportable quantities.  
Violation Notes: Returned to compliance on 12/12/2018.  
Violation Division: Orange County Environmental Health  
Violation Program: HMRRP  
Violation Source: CERS

Site ID: 446641  
Site Name: USS CAL BUILDERS  
Violation Date: 06-24-2015  
Citation: 22 CCR 12 66262.40(a) - California Code of Regulations, Title 22, Chapter 12, Section(s) 66262.40(a)  
Violation Description: Failure to maintain uniform hazardous waste manifest, consolidated manifest, or bills of lading copies for three years.  
Violation Notes: Returned to compliance on 07/24/2015. While on site facility could not locate manifest/bill of lading for the used oil or filters. To abate this violation send a copy to this agency within 30 days.  
Violation Division: Orange County Environmental Health  
Violation Program: HW  
Violation Source: CERS

Evaluation:  
Eval General Type: Other/Unknown  
Eval Date: 06-29-2015  
Violations Found: No  
Eval Type: Other, not routine, done by local agency  
Eval Notes: Received the manifest for the pick up of 500 gallons of waste oil on 4/17/15 by Swift oil and Vacuum INC. Violation I474 has been corrected. Thank you .

Map ID  
Direction  
Distance  
Elevation

MAP FINDINGS

Site

Database(s)

EDR ID Number  
EPA ID Number

**USS CAL BUILDERS (Continued)**

**S113779492**

Eval Division:	Orange County Environmental Health
Eval Program:	HW
Eval Source:	CERS
Eval General Type:	Other/Unknown
Eval Date:	06-29-2015
Violations Found:	No
Eval Type:	Other, not routine, done by local agency
Eval Notes:	RUR 5111
Eval Division:	Orange County Environmental Health
Eval Program:	HW
Eval Source:	CERS
Eval General Type:	Other/Unknown
Eval Date:	07-27-2018
Violations Found:	No
Eval Type:	Other, not routine, done by local agency
Eval Notes:	This is an in office inspection report to followup on an outstanding violation. The facility was cited violation I208 on 5/11/18 for not submitting a Hazardous Materials Disclosure & Business Emergency Plan (HMBEP) to California Environmental Reporting System (CERS). As of this date there is no HMBEP submitted to CERS, violation I208 remains outstanding. Go to <a href="https://cers.calepa.ca.gov">cers.calepa.ca.gov</a> , click on G Business Portal Sign InG , and create an account. Once you are able to access your account after verifying by email, click "add new facility", enter your facility details, and once done click "start" to being working on your HMBEP. The HMBEP is composed of three different sections: 1) Facility Information, 2) Hazardous Materials Inventory, 3) Emergency Response and Training Plans. Complete each section and submit within 30 days. Here is some additional information to help. For Section 1) Facility Info, for your Business Activities, check yes for Hazardous Materials and yes for [Truncated]
Eval Division:	Orange County Environmental Health
Eval Program:	HMRRP
Eval Source:	CERS
Eval General Type:	Other/Unknown
Eval Date:	12-10-2018
Violations Found:	No
Eval Type:	Other, not routine, done by local agency
Eval Notes:	This is an on site inspection to follow up on an outstanding violation. Violation I208 cited on 5/11/2018 for not submitting a Hazardous Materials Business & Emergency Plan to CERS remains outstanding. Facility has been previously notified that an electronic disclosure of the Hazardous Materials Business Plan (HMBP) must be submitted via the California Environmental Reporting System (CERS) via <a href="https://cers.calepa.ca.gov">cers.calepa.ca.gov</a> . An appointment is pending to submit facility's HMBEP to CERS on 12/12/2018 at 2pm with Arlene Vargas.
Eval Division:	Orange County Environmental Health
Eval Program:	HMRRP
Eval Source:	CERS
Eval General Type:	Other/Unknown
Eval Date:	12-12-2018
Violations Found:	No
Eval Type:	Other, not routine, done by local agency
Eval Notes:	On site for a follow up inspection to assist business with CERS and



Map ID  
Direction  
Distance  
Elevation

MAP FINDINGS

Site

Database(s)

EDR ID Number  
EPA ID Number

USS CAL BUILDERS (Continued)

S113779492

clear an outstanding violation. The following documentation submitted to CERS on 12/12/2018 has been reviewed and ACCEPTED: - Business Activities - Business Owner/Operator Identification - Hazardous Materials Inventory - Site Map - Emergency Contingency Plan/Training Records Violation I208 cited on 5/11/2018 has been corrected. There are no remaining outstanding violations for this facility. REMINDER: Please re-submit your 2020 HMBEP between January 1st G March 1st, 2020 at <http://cers.calepa.ca.gov/>.

Eval Division: Orange County Environmental Health  
Eval Program: HMRRP  
Eval Source: CERS

Eval General Type: Compliance Evaluation Inspection  
Eval Date: 05-11-2018  
Violations Found: No  
Eval Type: Routine done by local agency  
Eval Notes: INSPECTOR COMMENTS: On site to conduct a routine hazardous waste inspection. Consent to inspect and take any necessary photographs was given by Arleen Vargas, Office Manager. The business is a general contractor operating out of office buildings. The facility no longer generates hazardous waste. In the past, used oil and used oil filters were generated from their backup diesel generator, which is now serviced by Duthie Power Services. Duthie transports the waste with them off site. The facility is being inactivated from the hazardous waste program.

Eval Division: Orange County Environmental Health  
Eval Program: HW  
Eval Source: CERS

Eval General Type: Compliance Evaluation Inspection  
Eval Date: 05-11-2018  
Violations Found: Yes  
Eval Type: Routine done by local agency  
Eval Notes: INSPECTOR COMMENTS: The facility has not yet submitted their Hazardous Materials Disclosure & Business Emergency Plan (HMBP) to CERS (California Environmental Reporting System). Please go to [cers.calepa.ca.gov](http://cers.calepa.ca.gov), go to Business Portal Sign-in and create an account to submit your HMBP. Click on "Add new facility", input your facility's information. Once ready click on "Start/Edit Submittal". Starting with Business Activities, check yes for Hazardous Materials. You will need to create a site map that includes the following: north orientation, loading areas and internal roads if applicable, adjacent streets, storm drains and sewers, access and exit points, emergency gas/water/electric shutoffs, evacuation staging areas, hazardous material storage and handling areas, and emergency response equipment (fire extinguishers and hydrants). Next, you will need to create an emergency response/contingency plan document. If you click on the submission, in the text above you will see [Truncated]

Eval Division: Orange County Environmental Health  
Eval Program: HMRRP  
Eval Source: CERS

Eval General Type: Other/Unknown  
Eval Date: 06-18-2015  
Violations Found: No  
Eval Type: Other, not routine, done by local agency  
Eval Notes: WTMS and file review.

Map ID  
Direction  
Distance  
Elevation

MAP FINDINGS

Site

Database(s)

EDR ID Number  
EPA ID Number

**USS CAL BUILDERS (Continued)**

**S113779492**

Eval Division: Orange County Environmental Health  
Eval Program: HW  
Eval Source: CERS

Eval General Type: Compliance Evaluation Inspection  
Eval Date: 06-24-2015  
Violations Found: No  
Eval Type: Routine done by local agency  
Eval Notes: USS CAL Builders 8051 Main st, Stanton 90680 On site to conduct hazardous materials chemical inventory and business emergency plan inspection this date, consent to enter, inspect and take photographs was given Yazid Abushamlen. The facility has the following hazardous materials that exceed the required disclosure quantities: -- Back up diesel generator -- Used Oil -- New Oil -- Paint Waste Note: Please review the maximum amount of each chemical that is or could be onsite. Also review the average daily amount and revise it so that it reflects the amount of each chemical that is typically onsite. Reporting thresholds are 500 pounds of solid or 55 gallons of liquid or 200 cubic feet of gas.

Eval Division: Orange County Environmental Health  
Eval Program: HMRRP  
Eval Source: CERS

Eval General Type: Compliance Evaluation Inspection  
Eval Date: 06-24-2015  
Violations Found: Yes  
Eval Type: Routine done by local agency  
Eval Notes: On site to conduct an annual routine Hazardous Waste Inspection. Met with Yazid Abushamlen who explained the process, escorted me through the site and gave consent to enter/inspect. Facility contains: 2-55 gallon drums of used oil, 55 gallon drum of used oil filters. Hazardous waste containers are properly labeled and covered. All containers storing hazardous waste must be labeled with the following information: 1. The words G HAZARDOUS Waste 2. Waste (name) 3. Hazardous property of the waste (e.g. G toxic, flammable, corrosive, etc.) 4. Physical state of the waste (liquid or solid) 5. Name and address of the business. 6. Accumulation date (date the first drop of waste has been placed in container) Verified contact and owner information. .

Eval Division: Orange County Environmental Health  
Eval Program: HW  
Eval Source: CERS

Coordinates:  
Site ID: 446641  
Facility Name: USS CAL BUILDERS  
Env Int Type Code: HMBP  
Program ID: 10574479  
Coord Name: Not reported  
Ref Point Type Desc: Center of a facility or station.  
Latitude: 33.808650  
Longitude: -117.992390

Affiliation:  
Affiliation Type Desc: CUPA District  
Entity Name: Orange County Env Health

Map ID  
Direction  
Distance  
Elevation

MAP FINDINGS

Site

Database(s)

EDR ID Number  
EPA ID Number

**USS CAL BUILDERS (Continued)**

**S113779492**

Entity Title: Not reported  
Affiliation Address: 1241 East Dyer RoadSuite 120  
Affiliation City: Santa Ana  
Affiliation State: CA  
Affiliation Country: Not reported  
Affiliation Zip: 92705-5611  
Affiliation Phone: (714) 433-6406

Affiliation Type Desc: Environmental Contact  
Entity Name: Arleene B Vargas  
Entity Title: Not reported  
Affiliation Address: 8051 Main St  
Affiliation City: Stanton  
Affiliation State: CA  
Affiliation Country: Not reported  
Affiliation Zip: 90680  
Affiliation Phone: Not reported

Affiliation Type Desc: Facility Mailing Address  
Entity Name: Mailing Address  
Entity Title: Not reported  
Affiliation Address: 8051 MAIN ST  
Affiliation City: STANTON  
Affiliation State: CA  
Affiliation Country: Not reported  
Affiliation Zip: 90680  
Affiliation Phone: Not reported

Affiliation Type Desc: Parent Corporation  
Entity Name: USS CAL BUILDERS  
Entity Title: Not reported  
Affiliation Address: Not reported  
Affiliation City: Not reported  
Affiliation State: Not reported  
Affiliation Country: Not reported  
Affiliation Zip: Not reported  
Affiliation Phone: Not reported

Affiliation Type Desc: Identification Signer  
Entity Name: Arlene Vargas  
Entity Title: Office Manager  
Affiliation Address: Not reported  
Affiliation City: Not reported  
Affiliation State: Not reported  
Affiliation Country: Not reported  
Affiliation Zip: Not reported  
Affiliation Phone: Not reported

Affiliation Type Desc: Legal Owner  
Entity Name: USS CAL BUILDERS INC  
Entity Title: Not reported  
Affiliation Address: 8051 MAIN ST  
Affiliation City: STANTON  
Affiliation State: CA  
Affiliation Country: United States  
Affiliation Zip: 90680  
Affiliation Phone: (714) 828-4882

Map ID  
Direction  
Distance  
Elevation

MAP FINDINGS

Site

Database(s)

EDR ID Number  
EPA ID Number

**USS CAL BUILDERS (Continued)**

**S113779492**

Affiliation Type Desc: Document Preparer  
Entity Name: Arlene Vargas  
Entity Title: Not reported  
Affiliation Address: Not reported  
Affiliation City: Not reported  
Affiliation State: Not reported  
Affiliation Country: Not reported  
Affiliation Zip: Not reported  
Affiliation Phone: Not reported

Affiliation Type Desc: Operator  
Entity Name: USS CAL BUILDERS INC  
Entity Title: Not reported  
Affiliation Address: Not reported  
Affiliation City: Not reported  
Affiliation State: Not reported  
Affiliation Country: Not reported  
Affiliation Zip: Not reported  
Affiliation Phone: (714) 828-4882

**I81**

**USS CAL BUILDERS  
8051 MAIN ST  
STANTON, CA 90680**

**HAZNET  
HWTS**

**S123632597  
N/A**

**< 1/8  
1 ft.**

**Site 3 of 28 in cluster I**

**Relative:  
Higher**

**HAZNET:**

**Actual:  
69 ft.**

Name: USS CAL BUILDERS  
Address: 8051 MAIN ST  
Address 2: Not reported  
City,State,Zip: STANTON, CA 906802452  
Contact: DEXTER VILLAPANDO  
Telephone: 7148284882  
Mailing Name: Not reported  
Mailing Address: 8051 MAIN ST  
  
Year: 2015  
Gepaid: CAL000405679  
TSD EPA ID: CAD099452708  
CA Waste Code: 221 - Waste oil and mixed oil  
Disposal Method: H039 - Other Recovery Of Reclamation For Reuse Including Acid  
Regeneration, Organics Recovery Ect  
Tons: 1.9

**Additional Info:**

Year: 2015  
Gen EPA ID: CAL000405679

Shipment Date: 20150417  
Creation Date: 7/8/2015 22:15:29  
Receipt Date: 20150418  
Manifest ID: 002576182GBF  
Trans EPA ID: CAD982488470  
Trans Name: SWIFT OIL & VACUUM INC  
Trans 2 EPA ID: Not reported

Map ID  
Direction  
Distance  
Elevation

MAP FINDINGS

Site

Database(s)

EDR ID Number  
EPA ID Number

**USS CAL BUILDERS (Continued)**

**S123632597**

Trans 2 Name:	Not reported
TSDF EPA ID:	CAD099452708
Trans Name:	INDUSTRIAL SERVICE OIL CO INC
TSDF Alt EPA ID:	Not reported
TSDF Alt Name:	Not reported
Waste Code Description:	221 - Waste oil and mixed oil
RCRA Code:	Not reported
Meth Code:	H039 - Other Recovery Of Reclamation For Reuse Including Acid Regeneration, Organics Recovery Ect
Quantity Tons:	1.9
Waste Quantity:	500
Quantity Unit:	G
Additional Code 1:	Not reported
Additional Code 2:	Not reported
Additional Code 3:	Not reported
Additional Code 4:	Not reported
Additional Code 5:	Not reported

**HWTS:**

Name:	USS CAL BUILDERS
Address:	8051 MAIN ST
Address 2:	Not reported
City,State,Zip:	STANTON, CA 906802452
EPA ID:	CAL000405679
Inactive Date:	06/30/2015
Create Date:	04/02/2015
Last Act Date:	01/27/2016
Mailing Name:	Not reported
Mailing Address:	8051 MAIN ST
Mailing Address 2:	Not reported
Mailing City,State,Zip:	STANTON, CA 906802452
Owner Name:	ALLEN OTHMAN
Owner Address:	8051 MAIN ST
Owner Address 2:	Not reported
Owner City,State,Zip:	STANTON, CA 906802452
Contact Name:	DEXTER VILLAPANDO
Contact Address:	8051 MAIN ST
Contact Address 2:	Not reported
City,State,Zip:	STANTON, CA 906802452

**NAICS:**

EPA ID:	CAL000405679
Create Date:	2015-04-02 08:40:22.077
NAICS Code:	99999
NAICS Description:	Not Otherwise Specified
Issued EPA ID Date:	2015-04-02 08:40:22.07000
Inactive Date:	2015-06-30 00:00:00
Facility Name:	USS CAL BUILDERS
Facility Address:	8051 MAIN ST
Facility Address 2:	Not reported
Facility City:	STANTON
Facility County:	Not reported
Facility State:	CA
Facility Zip:	906802452

Map ID  
Direction  
Distance  
Elevation

MAP FINDINGS

Site

Database(s)

EDR ID Number  
EPA ID Number

**I82**  
**< 1/8**  
**1 ft.**  
**USS CAL BUILDERS**  
**8051 MAIN ST**  
**STANTON, CA 90680**  
**Site 4 of 28 in cluster I**

**HAZNET**  
**HWTS**  
**S123588018**  
**N/A**

**Relative:**  
**Higher**  
**Actual:**  
**69 ft.**

HAZNET:  
Name: USS CAL BUILDERS  
Address: 8051 MAIN ST  
Address 2: Not reported  
City,State,Zip: STANTON, CA 906802452  
Contact: JOSE GARCIA  
Telephone: 5627585118  
Mailing Name: Not reported  
Mailing Address: 8051 MAIN ST  
  
Year: 2012  
Gepaid: CAC002693349  
TSD EPA ID: CAD028409019  
CA Waste Code: 241 - Tank bottom waste  
Disposal Method: H135 - Discharge To Sewer/Potw Or Npdes(With Prior Storage--With Or Without Treatment)  
Tons: 0.5004

Additional Info:

Year: 2012  
Gen EPA ID: CAC002693349  
  
Shipment Date: 20120511  
Creation Date: 7/26/2012 22:15:11  
Receipt Date: 20120511  
Manifest ID: 009665673JJK  
Trans EPA ID: CAR000172874  
Trans Name: ABLE ENVIRONMENTAL SERVICES  
Trans 2 EPA ID: Not reported  
Trans 2 Name: Not reported  
TSDF EPA ID: CAD028409019  
Trans Name: CROSBY & OVERTON  
TSDF Alt EPA ID: Not reported  
TSDF Alt Name: Not reported  
Waste Code Description: 241 - Tank bottom waste 251 Still bottoms with halogenated organics  
RCRA Code: Not reported  
Meth Code: H135 - Discharge To Sewer/Potw Or Npdes(With Prior Storage--With Or Without Treatment)  
  
Quantity Tons: 0.5004  
Waste Quantity: 120  
Quantity Unit: G  
Additional Code 1: Not reported  
Additional Code 2: Not reported  
Additional Code 3: Not reported  
Additional Code 4: Not reported  
Additional Code 5: Not reported

HWTS:

Name: USS CAL BUILDERS  
Address: 8051 MAIN ST  
Address 2: Not reported

Map ID  
Direction  
Distance  
Elevation

MAP FINDINGS

Site

Database(s)

EDR ID Number  
EPA ID Number

**USS CAL BUILDERS (Continued)**

**S123588018**

City,State,Zip: STANTON, CA 906802452  
EPA ID: CAC002693349  
Inactive Date: 11/08/2012  
Create Date: 05/11/2012  
Last Act Date: 05/11/2012  
Mailing Name: Not reported  
Mailing Address: 8051 MAIN ST  
Mailing Address 2: Not reported  
Mailing City,State,Zip: STANTON, CA 906802452  
Owner Name: USS CAL BUILDERS  
Owner Address: 8051 MAIN ST  
Owner Address 2: Not reported  
Owner City,State,Zip: STANTON, CA 906802452  
Contact Name: JOSE GARCIA  
Contact Address: 8051 MAIN ST  
Contact Address 2: Not reported  
City,State,Zip: STANTON, CA 906802452

**I83**

**USS CAL BUILDERS  
8051 MAIN ST  
STANTON, CA 90680**

**< 1/8  
1 ft.**

**ICIS 1018125296  
FINDS N/A  
ECHO**

**Site 5 of 28 in cluster I**

**Relative:  
Higher  
Actual:  
69 ft.**

ICIS:  
Enforcement Action ID: 09-2016-7002  
FRS ID: 110064694576  
Action Name: USS CAL BUILDERS, INC ESA  
Facility Name: USS CAL BUILDERS, INC  
Facility Address: 8051 MAIN ST  
STANTON, CA 90680  
Enforcement Action Type: TSCA 16 Action For Penalty - Expedited Settlement Program  
Facility County: Not reported  
Program System Acronym: ICIS  
Enforcement Action Forum Desc: Administrative - Formal  
EA Type Code: 16E  
Facility SIC Code: Not reported  
Federal Facility ID: Not reported  
Latitude in Decimal Degrees: 33.80861  
Longitude in Decimal Degrees: -117.99242  
Permit Type Desc: Not reported  
Program System Acronym: 3600120459  
Facility NAICS Code: Not reported  
Tribal Land Code: Not reported

**FINDS:**

Registry ID: 110064694576

Click Here:

**Environmental Interest/Information System:**

ICIS (Integrated Compliance Information System) is the Integrated Compliance Information System and provides a database that, when complete, will contain integrated Enforcement and Compliance information across most of EPA's programs. The vision for ICIS is to replace EPA's independent databases that contain Enforcement data with a single repository for that information. Currently, ICIS contains all

Map ID  
Direction  
Distance  
Elevation

MAP FINDINGS

Site

Database(s)

EDR ID Number  
EPA ID Number

**USS CAL BUILDERS (Continued)**

**1018125296**

Federal Administrative and Judicial enforcement actions. This information is maintained in ICIS by EPA in the Regional offices and it Headquarters. A future release of ICIS will replace the Permit Compliance System (PCS) which supports the NPDES and will integrate that information with Federal actions already in the system. ICIS also has the capability to track other activities occurring in the Region that support Compliance and Enforcement programs. These include; Incident Tracking, Compliance Assistance, and Compliance Monitoring.

[Click this hyperlink](#) while viewing on your computer to access additional FINDS: detail in the EDR Site Report.

**ECHO:**

Envid: 1018125296  
Registry ID: 110064694576  
DFR URL: <http://echo.epa.gov/detailed-facility-report?fid=110064694576>  
Name: USS CAL BUILDERS  
Address: 8051 MAIN ST  
City,State,Zip: STANTON, CA 90680

**E84**

**QUALITY CYLINDER HEAD SPECIALISTS INC  
8470 CERRITOS AVE UNIT A  
STANTON, CA 90680**

**HAZNET  
HWTS**

**S123618142  
N/A**

**< 1/8  
1 ft.**

**Site 25 of 41 in cluster E**

**Relative:  
Higher**

**Actual:  
72 ft.**

**HAZNET:**

Name: QUALITY CYLINDER HEAD SPECIALISTS INC  
Address: 8470 CERRITOS AVE UNIT A  
Address 2: Not reported  
City,State,Zip: STANTON, CA 906800000  
Contact: COBAN LE  
Telephone: 7148275159  
Mailing Name: Not reported  
Mailing Address: 8470 CERRITOS AVE STE A  
  
Year: 2019  
Gepaid: CAL000100802  
TSD EPA ID: CAT080013352  
CA Waste Code: 135 - Unspecified aqueous solution  
Disposal Method: H039 - Other Recovery Of Reclamation For Reuse Including Acid Regeneration, Organics Recovery Ect  
Tons: 0.75600  
  
Year: 2018  
Gepaid: CAL000100802  
TSD EPA ID: CAT080013352  
CA Waste Code: 135 - Unspecified aqueous solution  
Disposal Method: H039 - Other Recovery Of Reclamation For Reuse Including Acid Regeneration, Organics Recovery Ect  
Tons: 0.92400  
  
Year: 2017  
Gepaid: CAL000100802  
TSD EPA ID: CAT080013352  
CA Waste Code: 135 - Unspecified aqueous solution  
Disposal Method: H039 - Other Recovery Of Reclamation For Reuse Including Acid Regeneration, Organics Recovery Ect



Map ID  
Direction  
Distance  
Elevation

MAP FINDINGS

Site

Database(s)

EDR ID Number  
EPA ID Number

**QUALITY CYLINDER HEAD SPECIALISTS INC (Continued)**

**S123618142**

Tons: 1.302  
  
Year: 2016  
Gepaid: CAL000100802  
TSD EPA ID: CAT080013352  
CA Waste Code: 223 - Unspecified oil-containing waste  
Disposal Method: H039 - Other Recovery Of Reclamation For Reuse Including Acid  
Regeneration, Organics Recovery Ect  
Tons: 0.417

Year: 2016  
Gepaid: CAL000100802  
TSD EPA ID: CAT080013352  
CA Waste Code: 135 - Unspecified aqueous solution  
Disposal Method: H039 - Other Recovery Of Reclamation For Reuse Including Acid  
Regeneration, Organics Recovery Ect  
Tons: 0.609

Year: 1999  
Gepaid: CAL000100802  
TSD EPA ID: CAT080013352  
CA Waste Code: 223 - Unspecified oil-containing waste  
Disposal Method: R01 - Recycler  
Tons: 0.1876

Year: 1998  
Gepaid: CAL000100802  
TSD EPA ID: CAT080013352  
CA Waste Code: 223 - Unspecified oil-containing waste  
Disposal Method: R01 - Recycler  
Tons: 0.5003

Year: 1997  
Gepaid: CAL000100802  
TSD EPA ID: CAT080013352  
CA Waste Code: 223 - Unspecified oil-containing waste  
Disposal Method: R01 - Recycler  
Tons: 0.2293

**Additional Info:**

Year: 1999  
Gen EPA ID: CAL000100802

Shipment Date: 19990409  
Creation Date: 5/27/1999 0:00:00  
Receipt Date: 19990409  
Manifest ID: 98888199  
Trans EPA ID: CAL000027707  
Trans Name: Not reported  
Trans 2 EPA ID: Not reported  
Trans 2 Name: Not reported  
TSD EPA ID: CAT080013352  
Trans Name: Not reported  
TSD Alt EPA ID: CAT080013352  
TSD Alt Name: Not reported  
Waste Code Description: 223 - Unspecified oil-containing waste

Map ID  
Direction  
Distance  
Elevation

MAP FINDINGS

Site

Database(s)

EDR ID Number  
EPA ID Number

**QUALITY CYLINDER HEAD SPECIALISTS INC (Continued)**

**S123618142**

RCRA Code: Not reported  
Meth Code: R01 - Recycler  
Quantity Tons: 0.1876  
Waste Quantity: 45  
Quantity Unit: G  
Additional Code 1: Not reported  
Additional Code 2: Not reported  
Additional Code 3: Not reported  
Additional Code 4: Not reported  
Additional Code 5: Not reported

**Additional Info:**

Year: 2017  
Gen EPA ID: CAL000100802

Shipment Date: 20171114  
Creation Date: 6/13/2018 18:31:23  
Receipt Date: 20171115  
Manifest ID: 017742573JJJ  
Trans EPA ID: CAD028277036  
Trans Name: ASBURY ENVIRONMENTAL SERVICES  
Trans 2 EPA ID: Not reported  
Trans 2 Name: Not reported  
TSD EPA ID: CAT080013352  
Trans Name: DEMENNO / KERDOON  
TSD Alt EPA ID: Not reported  
TSD Alt Name: Not reported  
Waste Code Description: 135 - Unspecified aqueous solution  
RCRA Code: Not reported  
Meth Code: H039 - Other Recovery Of Reclamation For Reuse Including Acid  
Regeneration, Organics Recovery Ect  
Quantity Tons: 0.315  
Waste Quantity: 75  
Quantity Unit: G  
Additional Code 1: Not reported  
Additional Code 2: Not reported  
Additional Code 3: Not reported  
Additional Code 4: Not reported  
Additional Code 5: Not reported

Shipment Date: 20170807  
Creation Date: 6/13/2018 18:30:55  
Receipt Date: 20170809  
Manifest ID: 017735162JJJ  
Trans EPA ID: CAD028277036  
Trans Name: ASBURY ENVIRONMENTAL SERVICES  
Trans 2 EPA ID: Not reported  
Trans 2 Name: Not reported  
TSD EPA ID: CAT080013352  
Trans Name: DEMENNO / KERDOON  
TSD Alt EPA ID: Not reported  
TSD Alt Name: Not reported  
Waste Code Description: 135 - Unspecified aqueous solution  
RCRA Code: Not reported  
Meth Code: H039 - Other Recovery Of Reclamation For Reuse Including Acid  
Regeneration, Organics Recovery Ect  
Quantity Tons: 0.294

Map ID  
Direction  
Distance  
Elevation

MAP FINDINGS

Site

Database(s)

EDR ID Number  
EPA ID Number

**QUALITY CYLINDER HEAD SPECIALISTS INC (Continued)**

**S123618142**

Waste Quantity:	70
Quantity Unit:	G
Additional Code 1:	Not reported
Additional Code 2:	Not reported
Additional Code 3:	Not reported
Additional Code 4:	Not reported
Additional Code 5:	Not reported
Shipment Date:	20170503
Creation Date:	5/21/2018 18:33:13
Receipt Date:	20170509
Manifest ID:	017421256JJK
Trans EPA ID:	CAD028277036
Trans Name:	ASBURY ENVIRONMENTAL SERVICES
Trans 2 EPA ID:	Not reported
Trans 2 Name:	Not reported
TSDf EPA ID:	CAT080013352
Trans Name:	DEMENNO / KERDOON
TSDf Alt EPA ID:	Not reported
TSDf Alt Name:	Not reported
Waste Code Description:	135 - Unspecified aqueous solution
RCRA Code:	Not reported
Meth Code:	H039 - Other Recovery Of Reclamation For Reuse Including Acid Regeneration, Organics Recovery Ect
Quantity Tons:	0.462
Waste Quantity:	110
Quantity Unit:	G
Additional Code 1:	Not reported
Additional Code 2:	Not reported
Additional Code 3:	Not reported
Additional Code 4:	Not reported
Additional Code 5:	Not reported
Shipment Date:	20170215
Creation Date:	5/23/2017 18:30:40
Receipt Date:	20170222
Manifest ID:	016754813JJK
Trans EPA ID:	CAD028277036
Trans Name:	ASBURY ENVIRONMENTAL SERVICES
Trans 2 EPA ID:	Not reported
Trans 2 Name:	Not reported
TSDf EPA ID:	CAT080013352
Trans Name:	DEMENNO/KERDOON
TSDf Alt EPA ID:	Not reported
TSDf Alt Name:	Not reported
Waste Code Description:	135 - Unspecified aqueous solution
RCRA Code:	Not reported
Meth Code:	H039 - Other Recovery Of Reclamation For Reuse Including Acid Regeneration, Organics Recovery Ect
Quantity Tons:	0.231
Waste Quantity:	55
Quantity Unit:	G
Additional Code 1:	Not reported
Additional Code 2:	Not reported
Additional Code 3:	Not reported
Additional Code 4:	Not reported
Additional Code 5:	Not reported

Map ID  
Direction  
Distance  
Elevation

MAP FINDINGS

Site

Database(s)

EDR ID Number  
EPA ID Number

**QUALITY CYLINDER HEAD SPECIALISTS INC (Continued)**

**S123618142**

Additional Info:

Year: 1998  
Gen EPA ID: CAL000100802

Shipment Date: 19981029  
Creation Date: 1/13/1999 0:00:00  
Receipt Date: 19981102  
Manifest ID: 98041512  
Trans EPA ID: CAL000027707  
Trans Name: Not reported  
Trans 2 EPA ID: Not reported  
Trans 2 Name: Not reported  
TSDF EPA ID: CAT080013352  
Trans Name: Not reported  
TSDF Alt EPA ID: Not reported  
TSDF Alt Name: Not reported  
Waste Code Description: 223 - Unspecified oil-containing waste  
RCRA Code: Not reported  
Meth Code: R01 - Recycler  
Quantity Tons: 0.271  
Waste Quantity: 65  
Quantity Unit: G  
Additional Code 1: Not reported  
Additional Code 2: Not reported  
Additional Code 3: Not reported  
Additional Code 4: Not reported  
Additional Code 5: Not reported

Shipment Date: 19980604  
Creation Date: 9/3/1998 0:00:00  
Receipt Date: 19980609  
Manifest ID: 98041247  
Trans EPA ID: CAL000027707  
Trans Name: Not reported  
Trans 2 EPA ID: Not reported  
Trans 2 Name: Not reported  
TSDF EPA ID: CAT080013352  
Trans Name: Not reported  
TSDF Alt EPA ID: Not reported  
TSDF Alt Name: Not reported  
Waste Code Description: 223 - Unspecified oil-containing waste  
RCRA Code: Not reported  
Meth Code: R01 - Recycler  
Quantity Tons: 0.2293  
Waste Quantity: 55  
Quantity Unit: G  
Additional Code 1: Not reported  
Additional Code 2: Not reported  
Additional Code 3: Not reported  
Additional Code 4: Not reported  
Additional Code 5: Not reported

Additional Info:

Year: 1997  
Gen EPA ID: CAL000100802

Map ID  
Direction  
Distance  
Elevation

MAP FINDINGS

Site

Database(s)

EDR ID Number  
EPA ID Number

**QUALITY CYLINDER HEAD SPECIALISTS INC (Continued)**

**S123618142**

Shipment Date: 19971002  
Creation Date: 7/23/1998 0:00:00  
Receipt Date: 19971006  
Manifest ID: 97238012  
Trans EPA ID: CAL000027707  
Trans Name: Not reported  
Trans 2 EPA ID: Not reported  
Trans 2 Name: Not reported  
TSDF EPA ID: CAT080013352  
Trans Name: Not reported  
TSDF Alt EPA ID: CAT080013352  
TSDF Alt Name: Not reported  
Waste Code Description: 223 - Unspecified oil-containing waste  
RCRA Code: Not reported  
Meth Code: R01 - Recycler  
Quantity Tons: 0.2293  
Waste Quantity: 55  
Quantity Unit: G  
Additional Code 1: Not reported  
Additional Code 2: Not reported  
Additional Code 3: Not reported  
Additional Code 4: Not reported  
Additional Code 5: Not reported

**HWTS:**

Name: QUALITY CYLINDER HEAD SPECIALISTS INC  
Address: 8470 CERRITOS AVE UNIT A  
Address 2: Not reported  
City,State,Zip: STANTON, CA 906800000  
EPA ID: CAL000100802  
Inactive Date: Not reported  
Create Date: 05/08/1997  
Last Act Date: 10/13/2020  
Mailing Name: Not reported  
Mailing Address: 8470 CERRITOS AVE STE A  
Mailing Address 2: Not reported  
Mailing City,State,Zip: STANTON, CA 906800000  
Owner Name: COBAN LE  
Owner Address: 8470 CERRITOS AVE STE A  
Owner Address 2: Not reported  
Owner City,State,Zip: STANTON, CA 906800000  
Contact Name: COBAN LE  
Contact Address: 8470 CERRITOS AVE STE A  
Contact Address 2: Not reported  
City,State,Zip: STANTON, CA 90680

**NAICS:**

EPA ID: CAL000100802  
Create Date: 2016-02-09 08:56:46.463  
NAICS Code: 333512  
NAICS Description: Machine Tool (Metal Cutting Types) Manufacturing  
Issued EPA ID Date: 1997-05-08 00:00:00  
Inactive Date: Not reported  
Facility Name: QUALITY CYLINDER HEAD SPECIALISTS INC  
Facility Address: 8470 CERRITOS AVE UNIT A  
Facility Address 2: Not reported  
Facility City: STANTON

Map ID  
Direction  
Distance  
Elevation

MAP FINDINGS

Site

Database(s)

EDR ID Number  
EPA ID Number

**QUALITY CYLINDER HEAD SPECIALISTS INC (Continued)**

**S123618142**

Facility County: Not reported  
Facility State: CA  
Facility Zip: 906800000

**F85**

**SANITOR CORPORATION  
8400 CERRITOS AVE  
STANTON, CA 90680**

**FINDS 1023392008  
N/A**

**< 1/8  
1 ft.**

**Site 3 of 5 in cluster F**

**Relative:  
Higher**

FINDS:  
Registry ID: 110067116686

**Actual:  
72 ft.**

Click Here:

Environmental Interest/Information System:

SSTS (Section Seven Tracking System ) evolved from the FIFRA and TSCA Enforcement System (FATES). SSTS tracks the registration of all pesticide-producing establishments and tracks annually the types and amounts of pesticides, active ingredients, and related devices that are produced, sold, or distributed each year.

Registry ID: 110070323518

Click Here:

Environmental Interest/Information System:

OSHA ESTABLISHMENT

Click this hyperlink while viewing on your computer to access additional FINDS: detail in the EDR Site Report.

**E86**

**ALFA LAVAL  
10559 DALE  
STANTON, CA 90680**

**HAZNET S113027377  
HWTS N/A**

**< 1/8  
1 ft.**

**Site 26 of 41 in cluster E**

**Relative:  
Higher**

HAZNET:  
Name: ALFA LAVAL  
Address: 10559 DALE  
Address 2: Not reported  
City,State,Zip: STANTON, CA 906800000  
Contact: INACTIVE PER VQ96  
Telephone: --  
Mailing Name: Not reported  
Mailing Address: 10559 DALE

**Actual:  
72 ft.**

Year: 1994  
Gepaid: CAL000016379  
TSD EPA ID: CAT080022148  
CA Waste Code: -  
Disposal Method: -  
Tons: 0.2085

Year: 1994  
Gepaid: CAL000016379  
TSD EPA ID: CAT080013352

Map ID  
Direction  
Distance  
Elevation

MAP FINDINGS

Site

Database(s)

EDR ID Number  
EPA ID Number

**ALFA LAVAL (Continued)**

**S113027377**

CA Waste Code:	221 - Waste oil and mixed oil
Disposal Method:	R01 - Recycler
Tons:	0.95
Year:	1994
Gepaid:	CAL000016379
TSD EPA ID:	CAT080022148
CA Waste Code:	122 - Alkaline solution without metals pH >= 12.5
Disposal Method:	H01 - Transfer Station
Tons:	0.8757
Year:	1994
Gepaid:	CAL000016379
TSD EPA ID:	CAT080022148
CA Waste Code:	343 - Unspecified organic liquid mixture
Disposal Method:	H01 - Transfer Station
Tons:	0.289
Year:	1993
Gepaid:	CAL000016379
TSD EPA ID:	CAD008252405
CA Waste Code:	214 - Unspecified solvent mixture
Disposal Method:	R01 - Recycler
Tons:	1.615
Year:	1993
Gepaid:	CAL000016379
TSD EPA ID:	CAD981458466
CA Waste Code:	221 - Waste oil and mixed oil
Disposal Method:	R01 - Recycler
Tons:	1.14
Year:	1992
Gepaid:	CAL000016379
TSD EPA ID:	CAD981458466
CA Waste Code:	223 - Unspecified oil-containing waste
Disposal Method:	R01 - Recycler
Tons:	2.7105

**Additional Info:**

Year:	1993
Gen EPA ID:	CAL000016379
Shipment Date:	19930728
Creation Date:	9/11/1995 0:00:00
Receipt Date:	19930728
Manifest ID:	93273984
Trans EPA ID:	CAD982403198
Trans Name:	Not reported
Trans 2 EPA ID:	Not reported
Trans 2 Name:	Not reported
TSD EPA ID:	CAD981458466
Trans Name:	Not reported
TSD EPA ID:	Not reported
TSD Name:	Not reported
Waste Code Description:	221 - Waste oil and mixed oil

Map ID  
Direction  
Distance  
Elevation

MAP FINDINGS

Site

Database(s)

EDR ID Number  
EPA ID Number

**ALFA LAVAL (Continued)**

**S113027377**

RCRA Code:	Not reported
Meth Code:	R01 - Recycler
Quantity Tons:	1.14
Waste Quantity:	300
Quantity Unit:	G
Additional Code 1:	Not reported
Additional Code 2:	Not reported
Additional Code 3:	Not reported
Additional Code 4:	Not reported
Additional Code 5:	Not reported
Shipment Date:	19930430
Creation Date:	9/9/1995 0:00:00
Receipt Date:	19930505
Manifest ID:	92822621
Trans EPA ID:	CAD982403198
Trans Name:	Not reported
Trans 2 EPA ID:	Not reported
Trans 2 Name:	Not reported
TSDF EPA ID:	CAD008252405
Trans Name:	Not reported
TSDF Alt EPA ID:	Not reported
TSDF Alt Name:	Not reported
Waste Code Description:	214 - Unspecified solvent mixture
RCRA Code:	D001
Meth Code:	R01 - Recycler
Quantity Tons:	0.99
Waste Quantity:	275
Quantity Unit:	G
Additional Code 1:	Not reported
Additional Code 2:	Not reported
Additional Code 3:	Not reported
Additional Code 4:	Not reported
Additional Code 5:	Not reported
Shipment Date:	19930430
Creation Date:	9/9/1995 0:00:00
Receipt Date:	19930505
Manifest ID:	92822621
Trans EPA ID:	CAD982403198
Trans Name:	Not reported
Trans 2 EPA ID:	Not reported
Trans 2 Name:	Not reported
TSDF EPA ID:	CAD008252405
Trans Name:	Not reported
TSDF Alt EPA ID:	Not reported
TSDF Alt Name:	Not reported
Waste Code Description:	214 - Unspecified solvent mixture
RCRA Code:	F001
Meth Code:	R01 - Recycler
Quantity Tons:	0.625
Waste Quantity:	1250
Quantity Unit:	P
Additional Code 1:	Not reported
Additional Code 2:	Not reported
Additional Code 3:	Not reported
Additional Code 4:	Not reported



Map ID  
Direction  
Distance  
Elevation

MAP FINDINGS

Site

Database(s)

EDR ID Number  
EPA ID Number

**ALFA LAVAL (Continued)**

**S113027377**

Additional Code 5: Not reported

Additional Info:

Year: 1994  
Gen EPA ID: CAL000016379

Shipment Date: 19941205  
Creation Date: 3/28/1996 0:00:00  
Receipt Date: 19941208  
Manifest ID: 92845374  
Trans EPA ID: CAD982403198  
Trans Name: Not reported  
Trans 2 EPA ID: Not reported  
Trans 2 Name: Not reported  
TSDF EPA ID: CAT080022148  
Trans Name: Not reported  
TSDF Alt EPA ID: CAT080022148  
TSDF Alt Name: Not reported  
Waste Code Description: 343 - Unspecified organic liquid mixture  
RCRA Code: D001  
Meth Code: H01 - Transfer Station  
Quantity Tons: 0.187  
Waste Quantity: 55  
Quantity Unit: G  
Additional Code 1: Not reported  
Additional Code 2: Not reported  
Additional Code 3: Not reported  
Additional Code 4: Not reported  
Additional Code 5: Not reported

Shipment Date: 19941205  
Creation Date: 3/28/1996 0:00:00  
Receipt Date: 19941208  
Manifest ID: 92845374  
Trans EPA ID: CAD982403198  
Trans Name: Not reported  
Trans 2 EPA ID: Not reported  
Trans 2 Name: Not reported  
TSDF EPA ID: CAT080022148  
Trans Name: Not reported  
TSDF Alt EPA ID: CAT080022148  
TSDF Alt Name: Not reported  
Waste Code Description: 122 - Alkaline solution without metals (pH > 12.5)  
RCRA Code: D002  
Meth Code: H01 - Transfer Station  
Quantity Tons: 0.8757  
Waste Quantity: 210  
Quantity Unit: G  
Additional Code 1: Not reported  
Additional Code 2: Not reported  
Additional Code 3: Not reported  
Additional Code 4: Not reported  
Additional Code 5: Not reported

Shipment Date: 19941205  
Creation Date: 3/28/1996 0:00:00  
Receipt Date: 19941208

Map ID  
Direction  
Distance  
Elevation

MAP FINDINGS

Site

Database(s)

EDR ID Number  
EPA ID Number

**ALFA LAVAL (Continued)**

**S113027377**

Manifest ID:	92845374
Trans EPA ID:	CAD982403198
Trans Name:	Not reported
Trans 2 EPA ID:	Not reported
Trans 2 Name:	Not reported
TSDF EPA ID:	CAT080022148
Trans Name:	Not reported
TSDF Alt EPA ID:	CAT080022148
TSDF Alt Name:	Not reported
Waste Code Description:	- Not reported
RCRA Code:	D002
Meth Code:	- Not reported
Quantity Tons:	0.2085
Waste Quantity:	50
Quantity Unit:	G
Additional Code 1:	Not reported
Additional Code 2:	Not reported
Additional Code 3:	Not reported
Additional Code 4:	Not reported
Additional Code 5:	Not reported
Shipment Date:	19941205
Creation Date:	3/28/1996 0:00:00
Receipt Date:	19941208
Manifest ID:	92845374
Trans EPA ID:	CAD982403198
Trans Name:	Not reported
Trans 2 EPA ID:	Not reported
Trans 2 Name:	Not reported
TSDF EPA ID:	CAT080022148
Trans Name:	Not reported
TSDF Alt EPA ID:	CAT080022148
TSDF Alt Name:	Not reported
Waste Code Description:	343 - Unspecified organic liquid mixture
RCRA Code:	Not reported
Meth Code:	H01 - Transfer Station
Quantity Tons:	0.102
Waste Quantity:	30
Quantity Unit:	G
Additional Code 1:	Not reported
Additional Code 2:	Not reported
Additional Code 3:	Not reported
Additional Code 4:	Not reported
Additional Code 5:	Not reported
Shipment Date:	19940709
Creation Date:	10/16/1995 0:00:00
Receipt Date:	19940709
Manifest ID:	93587697
Trans EPA ID:	CAD982403198
Trans Name:	Not reported
Trans 2 EPA ID:	Not reported
Trans 2 Name:	Not reported
TSDF EPA ID:	CAT080013352
Trans Name:	Not reported
TSDF Alt EPA ID:	Not reported
TSDF Alt Name:	Not reported

Map ID  
Direction  
Distance  
Elevation

MAP FINDINGS

Site

Database(s)

EDR ID Number  
EPA ID Number

**ALFA LAVAL (Continued)**

**S113027377**

Waste Code Description: 221 - Waste oil and mixed oil  
RCRA Code: Not reported  
Meth Code: R01 - Recycler  
Quantity Tons: 0.95  
Waste Quantity: 250  
Quantity Unit: G  
Additional Code 1: Not reported  
Additional Code 2: Not reported  
Additional Code 3: Not reported  
Additional Code 4: Not reported  
Additional Code 5: Not reported

**HWTS:**

Name: ALFA LAVAL  
Address: 10559 DALE  
Address 2: Not reported  
City,State,Zip: STANTON, CA 906800000  
EPA ID: CAL000016379  
Inactive Date: 06/30/1996  
Create Date: 11/14/1989  
Last Act Date: 12/26/1996  
Mailing Name: Not reported  
Mailing Address: 10559 DALE  
Mailing Address 2: Not reported  
Mailing City,State,Zip: STANTON, CA 906800000  
Owner Name: ALFA LAVAL SEPARATION INC  
Owner Address: 955 MEARUS RD  
Owner Address 2: Not reported  
Owner City,State,Zip: WARMINSTER, PA 189740000  
Contact Name: INACTIVE PER VQ96  
Contact Address: --  
Contact Address 2: Not reported  
City,State,Zip: --, 99 --

**C87**

**CITY OF STANTON  
7932 CERRITOS AVE  
STANTON, CA 90680**

**HAZNET  
HWTS**

**S112967247  
N/A**

**< 1/8  
1 ft.**

**Site 3 of 4 in cluster C**

**Relative:  
Higher**

**HAZNET:**

Name: CITY OF STANTON  
Address: 7932 CERRITOS AVE  
Address 2: Not reported  
City,State,Zip: STANTON, CA 906801631  
Contact: NICH WILLIAMS  
Telephone: 7148904203  
Mailing Name: Not reported  
Mailing Address: 7800 KEPELLA

**Actual:  
69 ft.**

Year: 2008  
Gepaid: CAC002625742  
TSD EPA ID: CAD028409019  
CA Waste Code: 352 - Other organic solids  
Disposal Method: H141 - Storage, Bulking, And/Or Transfer Off Site--No Treatment/Reovery (H010-H129) Or (H131-H135)  
Tons: 0.04

Map ID  
Direction  
Distance  
Elevation

MAP FINDINGS

Site

Database(s)

EDR ID Number  
EPA ID Number

**CITY OF STANTON (Continued)**

**S112967247**

Additional Info:

Year: 2008  
Gen EPA ID: CAC002625742  
  
Shipment Date: 20080124  
Creation Date: 3/28/2008 18:30:25  
Receipt Date: 20080131  
Manifest ID: 000351682GBF  
Trans EPA ID: CAR000181891  
Trans Name: BDC SPECIAL WASTE SERVICES  
Trans 2 EPA ID: Not reported  
Trans 2 Name: Not reported  
TSDF EPA ID: CAD028409019  
Trans Name: CROSBY & OVERTON  
TSDF Alt EPA ID: Not reported  
TSDF Alt Name: Not reported  
Waste Code Description: 352 - Other organic solids  
RCRA Code: Not reported  
Meth Code: H141 - Storage, Bulking, And/Or Transfer Off Site--No  
Treatment/Recovery (H010-H129) Or (H131-H135)  
  
Quantity Tons: 0.04  
Waste Quantity: 80  
Quantity Unit: P  
Additional Code 1: Not reported  
Additional Code 2: Not reported  
Additional Code 3: Not reported  
Additional Code 4: Not reported  
Additional Code 5: Not reported

HWTS:

Name: CITY OF STANTON  
Address: 7932 CERRITOS AVE  
Address 2: Not reported  
City,State,Zip: STANTON, CA 906801631  
EPA ID: CAC002625742  
Inactive Date: 07/10/2008  
Create Date: 01/11/2008  
Last Act Date: 08/07/2008  
Mailing Name: Not reported  
Mailing Address: 7800 KEPELLA  
Mailing Address 2: Not reported  
Mailing City,State,Zip: STANTON, CA 90680  
Owner Name: CITY OF STANTON  
Owner Address: 7800 KEPELLA  
Owner Address 2: Not reported  
Owner City,State,Zip: STANTON, CA 90680  
Contact Name: NICH WILLIAMS  
Contact Address: 7800 KEPELLA  
Contact Address 2: Not reported  
City,State,Zip: STANTON, CA 90680

Map ID  
Direction  
Distance  
Elevation

MAP FINDINGS

EDR ID Number  
EPA ID Number

**B88**  
**< 1/8**  
**1 ft.**  
**L AUTO BODY**  
**8042 CERRITOS STE E**  
**STANTON, CA 90680**  
**Site 25 of 31 in cluster B**

**HAZNET**  
**HWTS**  
**S113125054**  
**N/A**

**Relative:**  
**Higher**  
**Actual:**  
**71 ft.**

HAZNET:  
Name: L AUTO BODY  
Address: 8042 CERRITOS STE E  
Address 2: Not reported  
City,State,Zip: STANTON, CA 906800000  
Contact: GARY BALIKJI  
Telephone: 7148289119  
Mailing Name: Not reported  
Mailing Address: 8042 CERRITOS STE E  
  
Year: 2011  
Gepaid: CAL000266750  
TSD EPA ID: TXD077603371  
CA Waste Code: 223 - Unspecified oil-containing waste  
Disposal Method: H061 - Fuel Blending Prior To Energy Recovery At Another Site  
Tons: 0.05  
  
Year: 2004  
Gepaid: CAL000266750  
TSD EPA ID: CAD008252405  
CA Waste Code: 214 - Unspecified solvent mixture  
Disposal Method: R01 - Recycler  
Tons: 0.2304  
  
Year: 2003  
Gepaid: CAL000266750  
TSD EPA ID: CAT000613893  
CA Waste Code: 212 - Oxygenated solvents (acetone, butanol, ethyl acetate, etc.)  
Disposal Method: H01 - Transfer Station  
Tons: 0.108

**Additional Info:**

Year: 2011  
Gen EPA ID: CAL000266750  
  
Shipment Date: 20110520  
Creation Date: 10/19/2011 18:30:52  
Receipt Date: 20110531  
Manifest ID: 002800351SKS  
Trans EPA ID: TXR000050930  
Trans Name: SAFETY-KLEEN SYSTEMS INC  
Trans 2 EPA ID: OKD981588791  
Trans 2 Name: TRIAD TRANSPORT INC  
TSDF EPA ID: TXD077603371  
Trans Name: SAFETY-KLEEN SYSTEMS INC  
TSDF Alt EPA ID: Not reported  
TSDF Alt Name: Not reported  
Waste Code Description: 223 - Unspecified oil-containing waste  
RCRA Code: D018  
Meth Code: H061 - Fuel Blending Prior To Energy Recovery At Another Site  
Quantity Tons: 0.05  
Waste Quantity: 100

Map ID  
Direction  
Distance  
Elevation

MAP FINDINGS

Site

Database(s)

EDR ID Number  
EPA ID Number

**L AUTO BODY (Continued)**

**S113125054**

Quantity Unit: P  
Additional Code 1: D008  
Additional Code 2: D007  
Additional Code 3: D006  
Additional Code 4: Not reported  
Additional Code 5: Not reported

**Additional Info:**

Year: 2003  
Gen EPA ID: CAL000266750

Shipment Date: 20030715  
Creation Date: 7/23/2004 9:16:48  
Receipt Date: 20030721  
Manifest ID: 22868516  
Trans EPA ID: TXR000050930  
Trans Name: Not reported  
Trans 2 EPA ID: Not reported  
Trans 2 Name: Not reported  
TSDF EPA ID: CAT000613893  
Trans Name: Not reported  
TSDF Alt EPA ID: CAT000613893  
TSDF Alt Name: Not reported  
Waste Code Description: 212 - Oxygenated solvents (acetone, butanol, ethyl acetate, etc.  
RCRA Code: F005  
Meth Code: H01 - Transfer Station  
Quantity Tons: 0.054  
Waste Quantity: 108  
Quantity Unit: P  
Additional Code 1: Not reported  
Additional Code 2: Not reported  
Additional Code 3: Not reported  
Additional Code 4: Not reported  
Additional Code 5: Not reported

Shipment Date: 20030512  
Creation Date: 8/29/2003 18:31:02  
Receipt Date: 20030515  
Manifest ID: 22379415  
Trans EPA ID: TXR000050930  
Trans Name: Not reported  
Trans 2 EPA ID: Not reported  
Trans 2 Name: Not reported  
TSDF EPA ID: CAT000613893  
Trans Name: Not reported  
TSDF Alt EPA ID: CAT000613893  
TSDF Alt Name: Not reported  
Waste Code Description: 212 - Oxygenated solvents (acetone, butanol, ethyl acetate, etc.  
RCRA Code: F005  
Meth Code: H01 - Transfer Station  
Quantity Tons: 0.054  
Waste Quantity: 108  
Quantity Unit: P  
Additional Code 1: Not reported  
Additional Code 2: Not reported  
Additional Code 3: Not reported  
Additional Code 4: Not reported

Map ID  
Direction  
Distance  
Elevation

MAP FINDINGS

Site

Database(s)

EDR ID Number  
EPA ID Number

**L AUTO BODY (Continued)**

**S113125054**

Additional Code 5: Not reported

Additional Info:

Year: 2004  
Gen EPA ID: CAL000266750

Shipment Date: 20040428  
Creation Date: 10/15/2004 10:47:43  
Receipt Date: 20040428  
Manifest ID: 22947121  
Trans EPA ID: CAD008252405  
Trans Name: PACIFIC COAST LACQUER  
Trans 2 EPA ID: Not reported  
Trans 2 Name: Not reported  
TSDF EPA ID: CAD008252405  
Trans Name: PACIFIC RESOURCE RECOVERY  
TSDF Alt EPA ID: CAD008252405  
TSDF Alt Name: Not reported  
Waste Code Description: 214 - Unspecified solvent mixture  
RCRA Code: D001  
Meth Code: R01 - Recycler  
Quantity Tons: 0.2304  
Waste Quantity: 64  
Quantity Unit: G  
Additional Code 1: Not reported  
Additional Code 2: Not reported  
Additional Code 3: Not reported  
Additional Code 4: Not reported  
Additional Code 5: Not reported

HWTS:

Name: L AUTO BODY  
Address: 8042 CERRITOS STE E  
Address 2: Not reported  
City,State,Zip: STANTON, CA 906800000  
EPA ID: CAL000266750  
Inactive Date: 03/15/2005  
Create Date: 02/24/2003  
Last Act Date: 04/02/2013  
Mailing Name: Not reported  
Mailing Address: 8042 CERRITOS STE E  
Mailing Address 2: Not reported  
Mailing City,State,Zip: STANTON, CA 906800000  
Owner Name: GARY INC  
Owner Address: 8042 CERRITOS STE E  
Owner Address 2: Not reported  
Owner City,State,Zip: STANTON, CA 906800000  
Contact Name: GARY BALIKJI  
Contact Address: 8042 CERRITOS STE E  
Contact Address 2: Not reported  
City,State,Zip: STANTON, CA 906800000

NAICS:

EPA ID: CAL000266750  
Create Date: 2003-02-24 11:49:29.153  
NAICS Code: 811121  
NAICS Description: Automotive Body, Paint, and Interior Repair and Maintenance

Map ID  
Direction  
Distance  
Elevation

MAP FINDINGS

Site

Database(s)

EDR ID Number  
EPA ID Number

**L AUTO BODY (Continued)**

**S113125054**

Issued EPA ID Date: 2003-02-24 11:49:29.11000  
Inactive Date: 2005-03-15 00:00:00  
Facility Name: L AUTO BODY  
Facility Address: 8042 CERRITOS STE E  
Facility Address 2: Not reported  
Facility City: STANTON  
Facility County: Not reported  
Facility State: CA  
Facility Zip: 906800000

**A89**

**STANTON HILLS INC. DBA CITY COLLISION CENTER  
8250 CERRITOS AVE.  
STANTON, CA 90680**

**RCRA NonGen / NLR**

**1024758706  
CAC002978553**

**< 1/8  
1 ft.**

**Site 16 of 22 in cluster A**

**Relative:  
Higher  
Actual:  
72 ft.**

RCRA NonGen / NLR:  
Date Form Received by Agency: 2018-08-31 00:00:00.0  
Handler Name: STANTON HILLS INC. DBA CITY COLLISION CENTER  
Handler Address: 8250 CERRITOS AVE.  
Handler City,State,Zip: STANTON, CA 90680  
EPA ID: CAC002978553  
Contact Name: VICTOR BALIKJI  
Contact Address: 8250 CERRITOS AVE.  
Contact City,State,Zip: STANTON, CA 90680  
Contact Telephone: 714-828-9119  
Contact Fax: 714-821-3526  
Contact Email: LIZ@CITYCOLLISIONCENTER.COM  
Contact Title: Not reported  
EPA Region: 09  
Land Type: Not reported  
Federal Waste Generator Description: Not a generator, verified  
Non-Notifier: Not reported  
Biennial Report Cycle: Not reported  
Accessibility: Not reported  
Active Site Indicator: Handler Activities  
State District Owner: Not reported  
State District: Not reported  
Mailing Address: 8250 CERRITOS AVE.  
Mailing City,State,Zip: STANTON, CA 90680  
Owner Name: STANTON HILLS INC.  
Owner Type: Other  
Operator Name: VICTOR BALIKJI  
Operator Type: Other  
Short-Term Generator Activity: No  
Importer Activity: No  
Mixed Waste Generator: No  
Transporter Activity: No  
Transfer Facility Activity: No  
Recycler Activity with Storage: No  
Small Quantity On-Site Burner Exemption: No  
Smelting Melting and Refining Furnace Exemption: No  
Underground Injection Control: No  
Off-Site Waste Receipt: No  
Universal Waste Indicator: Yes  
Universal Waste Destination Facility: Yes  
Federal Universal Waste: No



Map ID  
Direction  
Distance  
Elevation

MAP FINDINGS

Site

Database(s)

EDR ID Number  
EPA ID Number

**STANTON HILLS INC. DBA CITY COLLISION CENTER (Continued)**

**1024758706**

Active Site Fed-Reg Treatment Storage and Disposal Facility:	Not reported
Active Site Converter Treatment storage and Disposal Facility:	Not reported
Active Site State-Reg Treatment Storage and Disposal Facility:	Not reported
Active Site State-Reg Handler:	---
Federal Facility Indicator:	Not reported
Hazardous Secondary Material Indicator:	N
Sub-Part K Indicator:	Not reported
Commercial TSD Indicator:	No
Treatment Storage and Disposal Type:	Not reported
2018 GPRA Permit Baseline:	Not on the Baseline
2018 GPRA Renewals Baseline:	Not on the Baseline
Permit Renewals Workload Universe:	Not reported
Permit Workload Universe:	Not reported
Permit Progress Universe:	Not reported
Post-Closure Workload Universe:	Not reported
Closure Workload Universe:	Not reported
202 GPRA Corrective Action Baseline:	No
Corrective Action Workload Universe:	No
Subject to Corrective Action Universe:	No
Non-TSDFs Where RCRA CA has Been Imposed Universe:	No
TSDFs Potentially Subject to CA Under 3004 (u)/(v) Universe:	No
TSDFs Only Subject to CA under Discretionary Auth Universe:	No
Corrective Action Priority Ranking:	No NCAPS ranking
Environmental Control Indicator:	No
Institutional Control Indicator:	No
Human Exposure Controls Indicator:	N/A
Groundwater Controls Indicator:	N/A
Operating TSDF Universe:	Not reported
Full Enforcement Universe:	Not reported
Significant Non-Complier Universe:	No
Unaddressed Significant Non-Complier Universe:	No
Addressed Significant Non-Complier Universe:	No
Significant Non-Complier With a Compliance Schedule Universe:	No
Financial Assurance Required:	Not reported
Handler Date of Last Change:	2018-09-05 15:39:57.0
Recognized Trader-Importer:	No
Recognized Trader-Exporter:	No
Importer of Spent Lead Acid Batteries:	No
Exporter of Spent Lead Acid Batteries:	No
Recycler Activity Without Storage:	No
Manifest Broker:	No
Sub-Part P Indicator:	No

**Handler - Owner Operator:**

Owner/Operator Indicator:	Owner
Owner/Operator Name:	STANTON HILLS INC.
Legal Status:	Other
Date Became Current:	Not reported
Date Ended Current:	Not reported
Owner/Operator Address:	8250 CERRITOS AVE.
Owner/Operator City,State,Zip:	STANTON, CA 90680
Owner/Operator Telephone:	714-828-9119
Owner/Operator Telephone Ext:	Not reported
Owner/Operator Fax:	Not reported
Owner/Operator Email:	Not reported

Map ID  
Direction  
Distance  
Elevation

MAP FINDINGS

Site

Database(s)

EDR ID Number  
EPA ID Number

**STANTON HILLS INC. DBA CITY COLLISION CENTER (Continued)**

**1024758706**

Owner/Operator Indicator: Operator  
Owner/Operator Name: VICTOR BALIKJI  
Legal Status: Other  
Date Became Current: Not reported  
Date Ended Current: Not reported  
Owner/Operator Address: 8250 CERRITOS AVE.  
Owner/Operator City,State,Zip: STANTON, CA 90680  
Owner/Operator Telephone: 714-828-9119  
Owner/Operator Telephone Ext: Not reported  
Owner/Operator Fax: Not reported  
Owner/Operator Email: Not reported

Historic Generators:

Receive Date: 2018-08-31 00:00:00.0  
Handler Name: STANTON HILLS INC. DBA CITY COLLISION CENTER  
Federal Waste Generator Description: Not a generator, verified  
State District Owner: Not reported  
Large Quantity Handler of Universal Waste: No  
Recognized Trader Importer: No  
Recognized Trader Exporter: No  
Spent Lead Acid Battery Importer: No  
Spent Lead Acid Battery Exporter: No  
Current Record: Yes  
Non Storage Recycler Activity: Not reported  
Electronic Manifest Broker: Not reported

List of NAICS Codes and Descriptions:

NAICS Code: 811121  
NAICS Description: AUTOMOTIVE BODY, PAINT, AND INTERIOR REPAIR AND MAINTENANCE

Facility Has Received Notices of Violations:

Violations: No Violations Found

Evaluation Action Summary:

Evaluations: No Evaluations Found

**A90**

**EZNAILS, INC  
10540 ASHDALE ST  
STANTON, CA 90680**

**HAZNET  
HWTS**

**S123590054  
N/A**

**< 1/8  
1 ft.**

**Site 17 of 22 in cluster A**

**Relative:  
Higher**

**HAZNET:**

**Actual:  
71 ft.**

Name: EZNAILS, INC  
Address: 10540 ASHDALE ST  
Address 2: Not reported  
City,State,Zip: STANTON, CA 906802621  
Contact: EZNAILS, INC  
Telephone: 7149477004  
Mailing Name: Not reported  
Mailing Address: 10540 ASHDALE ST  
  
Year: 2013  
Gepaid: CAC002714634  
TSD EPA ID: CAD008302903

Map ID  
Direction  
Distance  
Elevation

MAP FINDINGS

Site

Database(s)

EDR ID Number  
EPA ID Number

**EZNAILS, INC (Continued)**

**S123590054**

CA Waste Code: 212 - Oxygenated solvents (acetone, butanol, ethyl acetate, etc.)  
Disposal Method: H061 - Fuel Blending Prior To Energy Recovery At Another Site  
Tons: 0.33

**Additional Info:**

Year: 2013  
Gen EPA ID: CAC002714634

Shipment Date: 20130506  
Creation Date: 7/28/2013 22:15:09  
Receipt Date: 20130509  
Manifest ID: 009347835JJK  
Trans EPA ID: CAR000047696  
Trans Name: UNIVAR USA INC  
Trans 2 EPA ID: Not reported  
Trans 2 Name: Not reported  
TSDf EPA ID: CAD008302903  
Trans Name: VEOLIA ES TECH SOLUTIONS-AZUSA  
TSDf Alt EPA ID: Not reported  
TSDf Alt Name: Not reported  
Waste Code Description: 212 - Oxygenated solvents (acetone, butanol, ethyl acetate, etc.)  
RCRA Code: F003  
Meth Code: H061 - Fuel Blending Prior To Energy Recovery At Another Site  
Quantity Tons: 0.33  
Waste Quantity: 100  
Quantity Unit: G  
Additional Code 1: D001  
Additional Code 2: Not reported  
Additional Code 3: Not reported  
Additional Code 4: Not reported  
Additional Code 5: Not reported

**HWTS:**

Name: EZNAILS, INC  
Address: 10540 ASHDALE ST  
Address 2: Not reported  
City,State,Zip: STANTON, CA 906802621  
EPA ID: CAC002714634  
Inactive Date: 03/18/2013  
Create Date: 12/17/2012  
Last Act Date: 03/19/2013  
Mailing Name: Not reported  
Mailing Address: 10540 ASHDALE ST  
Mailing Address 2: Not reported  
Mailing City,State,Zip: STANTON, CA 906802621  
Owner Name: BRENDA LOARD  
Owner Address: 10540 ASHDALE ST  
Owner Address 2: Not reported  
Owner City,State,Zip: STANTON, CA 906802621  
Contact Name: EZNAILS, INC  
Contact Address: 10540 ASHDALE ST  
Contact Address 2: Not reported  
City,State,Zip: STANTON, CA 906802621

Map ID  
Direction  
Distance  
Elevation

MAP FINDINGS

Site

Database(s)

EDR ID Number  
EPA ID Number

**E91**  
**< 1/8**  
**1 ft.**  
**A+ LABEL**  
**10561 DALE AVE**  
**STANTON, CA 90680**  
**Site 27 of 41 in cluster E**

**HAZNET**  
**HWTS**  
**S113124573**  
**N/A**

**Relative:**  
**Higher**  
**Actual:**  
**72 ft.**

HAZNET:

Name: A+ LABEL  
Address: 10561 DALE AVE  
Address 2: Not reported  
City,State,Zip: STANTON, CA 90680  
Contact: KATHY PHAN  
Telephone: 7142299811  
Mailing Name: Not reported  
Mailing Address: 10561 DALE AVE

Year: 2006  
Gepaid: CAL000265487  
TSD EPA ID: ORQ000024781  
CA Waste Code: -  
Disposal Method: R01 - Recycler  
Tons: 0.22935

Year: 2006  
Gepaid: CAL000265487  
TSD EPA ID: ORQ000024781  
CA Waste Code: 214 - Unspecified solvent mixture  
Disposal Method: R01 - Recycler  
Tons: 0.198

Year: 2005  
Gepaid: CAL000265487  
TSD EPA ID: WAH000016212  
CA Waste Code: 214 - Unspecified solvent mixture  
Disposal Method: R01 - Recycler  
Tons: 0.792

Year: 2004  
Gepaid: CAL000265487  
TSD EPA ID: WAH000016212  
CA Waste Code: 214 - Unspecified solvent mixture  
Disposal Method: R01 - Recycler  
Tons: 1.98

Year: 2003  
Gepaid: CAL000265487  
TSD EPA ID: WAH000016212  
CA Waste Code: 214 - Unspecified solvent mixture  
Disposal Method: R01 - Recycler  
Tons: 1.584

Additional Info:

Year: 2004  
Gen EPA ID: CAL000265487

Shipment Date: 20041213  
Creation Date: 3/13/2007 18:30:13  
Receipt Date: 20041217

Map ID  
Direction  
Distance  
Elevation

MAP FINDINGS

Site

Database(s)

EDR ID Number  
EPA ID Number

**A+ LABEL (Continued)**

**S113124573**

Manifest ID: 23362220  
Trans EPA ID: WAH000016212  
Trans Name: SQG SPECIALISTS INC  
Trans 2 EPA ID: Not reported  
Trans 2 Name: Not reported  
TSDF EPA ID: WAH000016212  
Trans Name: SQG SPECIALISTS INC  
TSDF Alt EPA ID: Not reported  
TSDF Alt Name: Not reported  
Waste Code Description: 214 - Unspecified solvent mixture  
RCRA Code: D001  
Meth Code: R01 - Recycler  
Quantity Tons: 0.198  
Waste Quantity: 55  
Quantity Unit: G  
Additional Code 1: Not reported  
Additional Code 2: Not reported  
Additional Code 3: Not reported  
Additional Code 4: Not reported  
Additional Code 5: Not reported

Shipment Date: 20041109  
Creation Date: 2/17/2005 18:31:05  
Receipt Date: 20041112  
Manifest ID: 23362204  
Trans EPA ID: WAH000016212  
Trans Name: SQG SPECIALISTS INC  
Trans 2 EPA ID: Not reported  
Trans 2 Name: Not reported  
TSDF EPA ID: WAH000016212  
Trans Name: SQG SPECIALISTS INC  
TSDF Alt EPA ID: Not reported  
TSDF Alt Name: Not reported  
Waste Code Description: 214 - Unspecified solvent mixture  
RCRA Code: D001  
Meth Code: R01 - Recycler  
Quantity Tons: 0.198  
Waste Quantity: 55  
Quantity Unit: G  
Additional Code 1: Not reported  
Additional Code 2: Not reported  
Additional Code 3: Not reported  
Additional Code 4: Not reported  
Additional Code 5: Not reported

Shipment Date: 20040914  
Creation Date: 1/6/2005 18:32:03  
Receipt Date: 20040916  
Manifest ID: 23362168  
Trans EPA ID: WAH000016212  
Trans Name: SQG SPECIALISTS INC  
Trans 2 EPA ID: Not reported  
Trans 2 Name: Not reported  
TSDF EPA ID: WAH000016212  
Trans Name: SQG SPECIALISTS INC  
TSDF Alt EPA ID: Not reported  
TSDF Alt Name: Not reported

Map ID  
Direction  
Distance  
Elevation

MAP FINDINGS

Site

Database(s)

EDR ID Number  
EPA ID Number

**A+ LABEL (Continued)**

**S113124573**

Waste Code Description: 214 - Unspecified solvent mixture  
RCRA Code: D001  
Meth Code: R01 - Recycler  
Quantity Tons: 0.198  
Waste Quantity: 55  
Quantity Unit: G  
Additional Code 1: Not reported  
Additional Code 2: Not reported  
Additional Code 3: Not reported  
Additional Code 4: Not reported  
Additional Code 5: Not reported

Shipment Date: 20040809  
Creation Date: 1/4/2005 18:33:27  
Receipt Date: 20040813  
Manifest ID: 23362151  
Trans EPA ID: WAH000016212  
Trans Name: SQG SPECIALISTS INC  
Trans 2 EPA ID: Not reported  
Trans 2 Name: Not reported  
TSDF EPA ID: WAH000016212  
Trans Name: SQG SPECIALISTS INC  
TSDF Alt EPA ID: Not reported  
TSDF Alt Name: Not reported  
Waste Code Description: 214 - Unspecified solvent mixture  
RCRA Code: D001  
Meth Code: R01 - Recycler  
Quantity Tons: 0.198  
Waste Quantity: 55  
Quantity Unit: G  
Additional Code 1: Not reported  
Additional Code 2: Not reported  
Additional Code 3: Not reported  
Additional Code 4: Not reported  
Additional Code 5: Not reported

Shipment Date: 20040615  
Creation Date: 11/1/2004 9:00:46  
Receipt Date: 20040618  
Manifest ID: 23362119  
Trans EPA ID: WAH000016212  
Trans Name: SQG SPECIALISTS INC  
Trans 2 EPA ID: Not reported  
Trans 2 Name: Not reported  
TSDF EPA ID: WAH000016212  
Trans Name: SQG SPECIALISTS INC  
TSDF Alt EPA ID: Not reported  
TSDF Alt Name: Not reported  
Waste Code Description: 214 - Unspecified solvent mixture  
RCRA Code: D001  
Meth Code: R01 - Recycler  
Quantity Tons: 0.198  
Waste Quantity: 55  
Quantity Unit: G  
Additional Code 1: Not reported  
Additional Code 2: Not reported  
Additional Code 3: Not reported

Map ID  
Direction  
Distance  
Elevation

MAP FINDINGS

Site

Database(s)

EDR ID Number  
EPA ID Number

**A+ LABEL (Continued)**

**S113124573**

Additional Code 4:	Not reported
Additional Code 5:	Not reported
Shipment Date:	20040511
Creation Date:	10/15/2004 10:47:43
Receipt Date:	20040514
Manifest ID:	23362100
Trans EPA ID:	WAH000016212
Trans Name:	SQG SPECIALISTS INC
Trans 2 EPA ID:	Not reported
Trans 2 Name:	Not reported
TSDF EPA ID:	WAH000016212
Trans Name:	SQG SPECIALISTS INC
TSDF Alt EPA ID:	Not reported
TSDF Alt Name:	Not reported
Waste Code Description:	214 - Unspecified solvent mixture
RCRA Code:	D001
Meth Code:	R01 - Recycler
Quantity Tons:	0.198
Waste Quantity:	55
Quantity Unit:	G
Additional Code 1:	Not reported
Additional Code 2:	Not reported
Additional Code 3:	Not reported
Additional Code 4:	Not reported
Additional Code 5:	Not reported
Shipment Date:	20040413
Creation Date:	10/14/2004 15:19:37
Receipt Date:	20040416
Manifest ID:	23362078
Trans EPA ID:	WAH000016212
Trans Name:	SQG SPECIALISTS INC
Trans 2 EPA ID:	Not reported
Trans 2 Name:	Not reported
TSDF EPA ID:	WAH000016212
Trans Name:	SQG SPECIALISTS INC
TSDF Alt EPA ID:	Not reported
TSDF Alt Name:	Not reported
Waste Code Description:	214 - Unspecified solvent mixture
RCRA Code:	D001
Meth Code:	R01 - Recycler
Quantity Tons:	0.198
Waste Quantity:	55
Quantity Unit:	G
Additional Code 1:	Not reported
Additional Code 2:	Not reported
Additional Code 3:	Not reported
Additional Code 4:	Not reported
Additional Code 5:	Not reported
Shipment Date:	20040308
Creation Date:	8/23/2004 8:25:08
Receipt Date:	20040312
Manifest ID:	23362066
Trans EPA ID:	WAH000016212
Trans Name:	SQG SPECIALISTS INC

Map ID  
Direction  
Distance  
Elevation

MAP FINDINGS

Site

Database(s)

EDR ID Number  
EPA ID Number

**A+ LABEL (Continued)**

**S113124573**

Trans 2 EPA ID: Not reported  
Trans 2 Name: Not reported  
TSDF EPA ID: WAH000016212  
Trans Name: SQG SPECIALISTS INC  
TSDF Alt EPA ID: Not reported  
TSDF Alt Name: Not reported  
Waste Code Description: 214 - Unspecified solvent mixture  
RCRA Code: D001  
Meth Code: R01 - Recycler  
Quantity Tons: 0.198  
Waste Quantity: 55  
Quantity Unit: G  
Additional Code 1: Not reported  
Additional Code 2: Not reported  
Additional Code 3: Not reported  
Additional Code 4: Not reported  
Additional Code 5: Not reported

Shipment Date: 20040210  
Creation Date: 8/20/2004 9:49:45  
Receipt Date: 20040213  
Manifest ID: 23362050  
Trans EPA ID: WAH000016212  
Trans Name: SQG SPECIALISTS INC  
Trans 2 EPA ID: Not reported  
Trans 2 Name: Not reported  
TSDF EPA ID: WAH000016212  
Trans Name: SQG SPECIALISTS INC  
TSDF Alt EPA ID: Not reported  
TSDF Alt Name: Not reported  
Waste Code Description: 214 - Unspecified solvent mixture  
RCRA Code: D001  
Meth Code: R01 - Recycler  
Quantity Tons: 0.396  
Waste Quantity: 110  
Quantity Unit: G  
Additional Code 1: Not reported  
Additional Code 2: Not reported  
Additional Code 3: Not reported  
Additional Code 4: Not reported  
Additional Code 5: Not reported

**Additional Info:**

Year: 2003  
Gen EPA ID: CAL000265487

Shipment Date: 20031209  
Creation Date: 7/30/2004 18:31:14  
Receipt Date: 20031212  
Manifest ID: 23362023  
Trans EPA ID: WAH000016212  
Trans Name: SQG SPECIALISTS INC  
Trans 2 EPA ID: Not reported  
Trans 2 Name: Not reported  
TSDF EPA ID: WAH000016212  
Trans Name: SQG SPECIALISTS INC  
TSDF Alt EPA ID: Not reported



Map ID  
Direction  
Distance  
Elevation

MAP FINDINGS

Site

Database(s)

EDR ID Number  
EPA ID Number

**A+ LABEL (Continued)**

**S113124573**

TSDF Alt Name: Not reported  
Waste Code Description: 214 - Unspecified solvent mixture  
RCRA Code: Not reported  
Meth Code: R01 - Recycler  
Quantity Tons: 0.198  
Waste Quantity: 55  
Quantity Unit: G  
Additional Code 1: Not reported  
Additional Code 2: Not reported  
Additional Code 3: Not reported  
Additional Code 4: Not reported  
Additional Code 5: Not reported

Shipment Date: 20031014  
Creation Date: 8/20/2004 8:27:39  
Receipt Date: 20031017  
Manifest ID: 21269187  
Trans EPA ID: WAH000016212  
Trans Name: SQG SPECIALISTS INC  
Trans 2 EPA ID: Not reported  
Trans 2 Name: Not reported  
TSDF EPA ID: WAH000016212  
Trans Name: SQG SPECIALISTS INC  
TSDF Alt EPA ID: Not reported  
TSDF Alt Name: Not reported  
Waste Code Description: 214 - Unspecified solvent mixture  
RCRA Code: D001  
Meth Code: R01 - Recycler  
Quantity Tons: 0.198  
Waste Quantity: 55  
Quantity Unit: G  
Additional Code 1: Not reported  
Additional Code 2: Not reported  
Additional Code 3: Not reported  
Additional Code 4: Not reported  
Additional Code 5: Not reported

Shipment Date: 20030908  
Creation Date: 8/2/2004 9:36:58  
Receipt Date: 20030911  
Manifest ID: 21269177  
Trans EPA ID: WAH000016212  
Trans Name: Not reported  
Trans 2 EPA ID: Not reported  
Trans 2 Name: Not reported  
TSDF EPA ID: WAH000016212  
Trans Name: Not reported  
TSDF Alt EPA ID: Not reported  
TSDF Alt Name: Not reported  
Waste Code Description: 214 - Unspecified solvent mixture  
RCRA Code: Not reported  
Meth Code: R01 - Recycler  
Quantity Tons: 0.396  
Waste Quantity: 110  
Quantity Unit: G  
Additional Code 1: Not reported  
Additional Code 2: Not reported

Map ID  
Direction  
Distance  
Elevation

MAP FINDINGS

Site

Database(s)

EDR ID Number  
EPA ID Number

**A+ LABEL (Continued)**

**S113124573**

Additional Code 3:	Not reported
Additional Code 4:	Not reported
Additional Code 5:	Not reported
Shipment Date:	20030513
Creation Date:	6/23/2004 9:59:25
Receipt Date:	20030516
Manifest ID:	21269117
Trans EPA ID:	WAH000016212
Trans Name:	Not reported
Trans 2 EPA ID:	Not reported
Trans 2 Name:	Not reported
TSDf EPA ID:	WAH000016212
Trans Name:	Not reported
TSDf Alt EPA ID:	Not reported
TSDf Alt Name:	Not reported
Waste Code Description:	214 - Unspecified solvent mixture
RCRA Code:	D001
Meth Code:	R01 - Recycler
Quantity Tons:	0.198
Waste Quantity:	55
Quantity Unit:	G
Additional Code 1:	Not reported
Additional Code 2:	Not reported
Additional Code 3:	Not reported
Additional Code 4:	Not reported
Additional Code 5:	Not reported
Shipment Date:	20030415
Creation Date:	7/31/2003 18:30:54
Receipt Date:	20030421
Manifest ID:	21269115
Trans EPA ID:	WAH000016212
Trans Name:	Not reported
Trans 2 EPA ID:	Not reported
Trans 2 Name:	Not reported
TSDf EPA ID:	WAH000016212
Trans Name:	Not reported
TSDf Alt EPA ID:	Not reported
TSDf Alt Name:	Not reported
Waste Code Description:	214 - Unspecified solvent mixture
RCRA Code:	D001
Meth Code:	R01 - Recycler
Quantity Tons:	0.198
Waste Quantity:	55
Quantity Unit:	G
Additional Code 1:	Not reported
Additional Code 2:	Not reported
Additional Code 3:	Not reported
Additional Code 4:	Not reported
Additional Code 5:	Not reported
Shipment Date:	20030310
Creation Date:	5/9/2007 18:30:14
Receipt Date:	20030314
Manifest ID:	21269070
Trans EPA ID:	WAH000016212

Map ID  
Direction  
Distance  
Elevation

MAP FINDINGS

Site

Database(s)

EDR ID Number  
EPA ID Number

**A+ LABEL (Continued)**

**S113124573**

Trans Name: Not reported  
Trans 2 EPA ID: Not reported  
Trans 2 Name: Not reported  
TSDf EPA ID: WAH000016212  
Trans Name: Not reported  
TSDf Alt EPA ID: Not reported  
TSDf Alt Name: Not reported  
Waste Code Description: 214 - Unspecified solvent mixture  
RCRA Code: D001  
Meth Code: R01 - Recycler  
Quantity Tons: 0.198  
Waste Quantity: 55  
Quantity Unit: G  
Additional Code 1: Not reported  
Additional Code 2: Not reported  
Additional Code 3: Not reported  
Additional Code 4: Not reported  
Additional Code 5: Not reported

Shipment Date: 20030210  
Creation Date: 3/16/2007 18:30:41  
Receipt Date: 20030218  
Manifest ID: 21269053  
Trans EPA ID: WAH000016212  
Trans Name: Not reported  
Trans 2 EPA ID: Not reported  
Trans 2 Name: Not reported  
TSDf EPA ID: WAH000016212  
Trans Name: Not reported  
TSDf Alt EPA ID: Not reported  
TSDf Alt Name: Not reported  
Waste Code Description: 214 - Unspecified solvent mixture  
RCRA Code: D001  
Meth Code: R01 - Recycler  
Quantity Tons: 0.198  
Waste Quantity: 55  
Quantity Unit: G  
Additional Code 1: Not reported  
Additional Code 2: Not reported  
Additional Code 3: Not reported  
Additional Code 4: Not reported  
Additional Code 5: Not reported

**Additional Info:**

Year: 2005  
Gen EPA ID: CAL000265487

Shipment Date: 20050613  
Creation Date: 10/27/2005 10:09:28  
Receipt Date: 20050617  
Manifest ID: 23362308  
Trans EPA ID: WAH000016212  
Trans Name: SQG SPECIALISTS INC  
Trans 2 EPA ID: Not reported  
Trans 2 Name: Not reported  
TSDf EPA ID: WAH000016212  
Trans Name: SQG SPECIALISTS INC

Map ID  
Direction  
Distance  
Elevation

MAP FINDINGS

Site

Database(s)

EDR ID Number  
EPA ID Number

**A+ LABEL (Continued)**

**S113124573**

TSDf Alt EPA ID: Not reported  
TSDf Alt Name: Not reported  
Waste Code Description: 214 - Unspecified solvent mixture  
RCRA Code: D001  
Meth Code: R01 - Recycler  
Quantity Tons: 0.198  
Waste Quantity: 55  
Quantity Unit: G  
Additional Code 1: Not reported  
Additional Code 2: Not reported  
Additional Code 3: Not reported  
Additional Code 4: Not reported  
Additional Code 5: Not reported

Shipment Date: 20050510  
Creation Date: 8/17/2005 18:31:07  
Receipt Date: 20050513  
Manifest ID: 23362289  
Trans EPA ID: WAH000016212  
Trans Name: SQG SPECIALISTS INC  
Trans 2 EPA ID: Not reported  
Trans 2 Name: Not reported  
TSDf EPA ID: WAH000016212  
Trans Name: SQG SPECIALISTS INC  
TSDf Alt EPA ID: Not reported  
TSDf Alt Name: Not reported  
Waste Code Description: 214 - Unspecified solvent mixture  
RCRA Code: D001  
Meth Code: R01 - Recycler  
Quantity Tons: 0.198  
Waste Quantity: 55  
Quantity Unit: G  
Additional Code 1: Not reported  
Additional Code 2: Not reported  
Additional Code 3: Not reported  
Additional Code 4: Not reported  
Additional Code 5: Not reported

Shipment Date: 20050315  
Creation Date: 6/2/2005 18:31:52  
Receipt Date: 20050318  
Manifest ID: 23362269  
Trans EPA ID: WAH000016212  
Trans Name: SQG SPECIALISTS INC  
Trans 2 EPA ID: Not reported  
Trans 2 Name: Not reported  
TSDf EPA ID: WAH000016212  
Trans Name: SQG SPECIALISTS INC  
TSDf Alt EPA ID: Not reported  
TSDf Alt Name: Not reported  
Waste Code Description: 214 - Unspecified solvent mixture  
RCRA Code: D001  
Meth Code: R01 - Recycler  
Quantity Tons: 0.198  
Waste Quantity: 55  
Quantity Unit: G  
Additional Code 1: Not reported

Map ID  
Direction  
Distance  
Elevation

MAP FINDINGS

Site

Database(s)

EDR ID Number  
EPA ID Number

**A+ LABEL (Continued)**

**S113124573**

Additional Code 2:	Not reported
Additional Code 3:	Not reported
Additional Code 4:	Not reported
Additional Code 5:	Not reported
Shipment Date:	20050214
Creation Date:	5/27/2005 18:30:29
Receipt Date:	20050218
Manifest ID:	23362251
Trans EPA ID:	WAH000016212
Trans Name:	SQG SPECIALISTS INC
Trans 2 EPA ID:	Not reported
Trans 2 Name:	Not reported
TSDf EPA ID:	WAH000016212
Trans Name:	SQG SPCCIALISTS INC
TSDf Alt EPA ID:	Not reported
TSDf Alt Name:	Not reported
Waste Code Description:	214 - Unspecified solvent mixture
RCRA Code:	D001
Meth Code:	R01 - Recycler
Quantity Tons:	0.198
Waste Quantity:	55
Quantity Unit:	G
Additional Code 1:	Not reported
Additional Code 2:	Not reported
Additional Code 3:	Not reported
Additional Code 4:	Not reported
Additional Code 5:	Not reported

**Additional Info:**

Year:	2006
Gen EPA ID:	CAL000265487

Shipment Date:	20060313
Creation Date:	7/27/2006 18:33:32
Receipt Date:	20060316
Manifest ID:	24305913
Trans EPA ID:	ORQ000024781
Trans Name:	SQG SPECIALISTS INC
Trans 2 EPA ID:	Not reported
Trans 2 Name:	Not reported
TSDf EPA ID:	ORQ000024781
Trans Name:	SQG SPECIALISTS INC
TSDf Alt EPA ID:	Not reported
TSDf Alt Name:	Not reported
Waste Code Description:	214 - Unspecified solvent mixture
RCRA Code:	D001
Meth Code:	R01 - Recycler
Quantity Tons:	0.198
Waste Quantity:	55
Quantity Unit:	G
Additional Code 1:	Not reported
Additional Code 2:	Not reported
Additional Code 3:	Not reported
Additional Code 4:	Not reported
Additional Code 5:	Not reported

Map ID  
Direction  
Distance  
Elevation

MAP FINDINGS

Site

Database(s)

EDR ID Number  
EPA ID Number

**A+ LABEL (Continued)**

**S113124573**

Shipment Date: 20060313  
Creation Date: 7/27/2006 18:33:32  
Receipt Date: 20060316  
Manifest ID: 24305913  
Trans EPA ID: ORQ000024781  
Trans Name: SQG SPECIALISTS INC  
Trans 2 EPA ID: Not reported  
Trans 2 Name: Not reported  
TSDF EPA ID: ORQ000024781  
Trans Name: SQG SPECIALISTS INC  
TSDF Alt EPA ID: Not reported  
TSDF Alt Name: Not reported  
Waste Code Description: - Not reported  
RCRA Code: Not reported  
Meth Code: R01 - Recycler  
Quantity Tons: 0.22935  
Waste Quantity: 55  
Quantity Unit: G  
Additional Code 1: Not reported  
Additional Code 2: Not reported  
Additional Code 3: Not reported  
Additional Code 4: Not reported  
Additional Code 5: Not reported

**HWTS:**

Name: A+ LABEL  
Address: 10561 DALE AVE  
Address 2: Not reported  
City,State,Zip: STANTON, CA 90680  
EPA ID: CAL000265487  
Inactive Date: 06/30/2013  
Create Date: 01/28/2003  
Last Act Date: 03/26/2014  
Mailing Name: Not reported  
Mailing Address: 10561 DALE AVE  
Mailing Address 2: Not reported  
Mailing City,State,Zip: STANTON, CA 906800000  
Owner Name: NICK & KATHY PHAN  
Owner Address: 10561 DALE AVE  
Owner Address 2: Not reported  
Owner City,State,Zip: STANTON, CA 906800000  
Contact Name: KATHY PHAN  
Contact Address: 10561 DALE AVE  
Contact Address 2: Not reported  
City,State,Zip: STANTON, CA 906800000

**NAICS:**

EPA ID: CAL000265487  
Create Date: 2003-01-28 12:21:37.250  
NAICS Code: 323119  
NAICS Description: Other Commercial Printing  
Issued EPA ID Date: 2003-01-28 12:21:37.20000  
Inactive Date: 2013-06-30 00:00:00  
Facility Name: A+ LABEL  
Facility Address: 10561 DALE AVE  
Facility Address 2: Not reported  
Facility City: STANTON

Map ID  
Direction  
Distance  
Elevation

MAP FINDINGS

Site

Database(s)

EDR ID Number  
EPA ID Number

**A+ LABEL (Continued)**

**S113124573**

Facility County: Not reported  
Facility State: CA  
Facility Zip: 90680

**A92**

**MASTER MECHANICS AND MFG INC  
10540 ASHDALE ST  
STANTON, CA 90680**

**RCRA-SQG**

**1009398373  
CAR000174037**

**< 1/8  
1 ft.**

**Site 18 of 22 in cluster A**

**Relative:  
Higher**

**Actual:  
71 ft.**

RCRA-SQG:  
Date Form Received by Agency: 2006-05-24 00:00:00.0  
Handler Name: MASTER MECHANICS AND MFG INC  
Handler Address: 10540 ASHDALE ST  
Handler City,State,Zip: STANTON, CA 90680  
EPA ID: CAR000174037  
Contact Name: WILLIAM R WHITE  
Contact Address: PO BOX 314  
Contact City,State,Zip: STANTON, CA 90680  
Contact Telephone: 714-826-4900  
Contact Fax: Not reported  
Contact Email: MASTER\_MECHANICS@SBCGLOBAL.NET  
Contact Title: Not reported  
EPA Region: 09  
Land Type: Private  
Federal Waste Generator Description: Small Quantity Generator  
Non-Notifier: Not reported  
Biennial Report Cycle: Not reported  
Accessibility: Not reported  
Active Site Indicator: Handler Activities  
State District Owner: Not reported  
State District: Not reported  
Mailing Address: PO BOX 314  
Mailing City,State,Zip: STANTON, CA 90680  
Owner Name: WANDA COMPTON  
Owner Type: Private  
Operator Name: WILLIAM WHITE  
Operator Type: Private  
Short-Term Generator Activity: No  
Importer Activity: No  
Mixed Waste Generator: No  
Transporter Activity: No  
Transfer Facility Activity: No  
Recycler Activity with Storage: No  
Small Quantity On-Site Burner Exemption: No  
Smelting Melting and Refining Furnace Exemption: No  
Underground Injection Control: No  
Off-Site Waste Receipt: No  
Universal Waste Indicator: No  
Universal Waste Destination Facility: No  
Federal Universal Waste: No  
Active Site Fed-Reg Treatment Storage and Disposal Facility: Not reported  
Active Site Converter Treatment storage and Disposal Facility: Not reported  
Active Site State-Reg Treatment Storage and Disposal Facility: Not reported  
Active Site State-Reg Handler: ---  
Federal Facility Indicator: Not reported  
Hazardous Secondary Material Indicator: NN

Map ID  
Direction  
Distance  
Elevation

MAP FINDINGS

Site

Database(s)

EDR ID Number  
EPA ID Number

**MASTER MECHANICS AND MFG INC (Continued)**

**1009398373**

Sub-Part K Indicator:	Not reported
Commercial TSD Indicator:	No
Treatment Storage and Disposal Type:	Not reported
2018 GPRA Permit Baseline:	Not on the Baseline
2018 GPRA Renewals Baseline:	Not on the Baseline
Permit Renewals Workload Universe:	Not reported
Permit Workload Universe:	Not reported
Permit Progress Universe:	Not reported
Post-Closure Workload Universe:	Not reported
Closure Workload Universe:	Not reported
202 GPRA Corrective Action Baseline:	No
Corrective Action Workload Universe:	No
Subject to Corrective Action Universe:	No
Non-TSDFs Where RCRA CA has Been Imposed Universe:	No
TSDFs Potentially Subject to CA Under 3004 (u)/(v) Universe:	No
TSDFs Only Subject to CA under Discretionary Auth Universe:	No
Corrective Action Priority Ranking:	No NCAPS ranking
Environmental Control Indicator:	No
Institutional Control Indicator:	No
Human Exposure Controls Indicator:	N/A
Groundwater Controls Indicator:	N/A
Operating TSDF Universe:	Not reported
Full Enforcement Universe:	Not reported
Significant Non-Complier Universe:	No
Unaddressed Significant Non-Complier Universe:	No
Addressed Significant Non-Complier Universe:	No
Significant Non-Complier With a Compliance Schedule Universe:	No
Financial Assurance Required:	Not reported
Handler Date of Last Change:	2006-05-26 12:36:32.0
Recognized Trader-Importer:	No
Recognized Trader-Exporter:	No
Importer of Spent Lead Acid Batteries:	No
Exporter of Spent Lead Acid Batteries:	No
Recycler Activity Without Storage:	Not reported
Manifest Broker:	Not reported
Sub-Part P Indicator:	No

**Hazardous Waste Summary:**

Waste Code:	D007
Waste Description:	CHROMIUM

**Handler - Owner Operator:**

Owner/Operator Indicator:	Owner
Owner/Operator Name:	WANDA COMPTON
Legal Status:	Private
Date Became Current:	1976-12-15 00:00:00.
Date Ended Current:	Not reported
Owner/Operator Address:	10540 ASHDALE ST
Owner/Operator City,State,Zip:	STANTON, CA 90680
Owner/Operator Telephone:	Not reported
Owner/Operator Telephone Ext:	Not reported
Owner/Operator Fax:	Not reported
Owner/Operator Email:	Not reported

Owner/Operator Indicator:	Operator
---------------------------	----------



Map ID  
Direction  
Distance  
Elevation

MAP FINDINGS

Site

Database(s)

EDR ID Number  
EPA ID Number

**MASTER MECHANICS AND MFG INC (Continued)**

**1009398373**

Owner/Operator Name: WILLIAM WHITE  
Legal Status: Private  
Date Became Current: 2003-11-24 00:00:00.  
Date Ended Current: Not reported  
Owner/Operator Address: Not reported  
Owner/Operator City,State,Zip: Not reported  
Owner/Operator Telephone: Not reported  
Owner/Operator Telephone Ext: Not reported  
Owner/Operator Fax: Not reported  
Owner/Operator Email: Not reported

**Historic Generators:**

Receive Date: 2006-05-24 00:00:00.0  
Handler Name: MASTER MECHANICS AND MFG INC  
Federal Waste Generator Description: Small Quantity Generator  
State District Owner: Not reported  
Large Quantity Handler of Universal Waste: No  
Recognized Trader Importer: No  
Recognized Trader Exporter: No  
Spent Lead Acid Battery Importer: No  
Spent Lead Acid Battery Exporter: No  
Current Record: Yes  
Non Storage Recycler Activity: Not reported  
Electronic Manifest Broker: Not reported

**List of NAICS Codes and Descriptions:**

NAICS Code: 333514  
NAICS Description: SPECIAL DIE AND TOOL, DIE SET, JIG, AND FIXTURE MANUFACTURING

**Facility Has Received Notices of Violations:**

Violations: No Violations Found

**Evaluation Action Summary:**

Evaluations: No Evaluations Found

**E93** **NEWCOMP SYSTEMS INC**  
**10521 DALE ST**  
**STANTON, CA 90680**  
**< 1/8**  
**1 ft.**  
**Site 28 of 41 in cluster E**

**HAZNET** **S113107476**  
**HWTS** **N/A**

**Relative:**  
**Higher**  
**Actual:**  
**72 ft.**

HAZNET:  
Name: NEWCOMP SYSTEMS INC  
Address: 10521 DALE ST  
Address 2: Not reported  
City,State,Zip: STANTON, CA 906800000  
Contact: PAUL KAUFMAN  
Telephone: 7148285244  
Mailing Name: Not reported  
Mailing Address: 10521 DALE ST  
  
Year: 2001  
Gepaid: CAL000212393  
TSD EPA ID: NJD986610335  
CA Waste Code: 181 - Other inorganic solid waste

Map ID  
Direction  
Distance  
Elevation

MAP FINDINGS

Site

Database(s)

EDR ID Number  
EPA ID Number

**NEWCOMP SYSTEMS INC (Continued)**

**S113107476**

Disposal Method: R01 - Recycler  
Tons: 0.1685  
  
Year: 2000  
Gepaid: CAL000212393  
TSD EPA ID: NJD986610335  
CA Waste Code: 181 - Other inorganic solid waste  
Disposal Method: R01 - Recycler  
Tons: 0.411

Additional Info:

Year: 2000  
Gen EPA ID: CAL000212393

Shipment Date: 20000405  
Creation Date: 6/7/2000 0:00:00  
Receipt Date: 20000418  
Manifest ID: 96877390  
Trans EPA ID: CAD983630773  
Trans Name: Not reported  
Trans 2 EPA ID: DOESNOTAPPLY  
Trans 2 Name: Not reported  
TSD EPA ID: NJD986610335  
Trans Name: Not reported  
TSD EPA ID: Not reported  
TSD EPA Name: Not reported  
Waste Code Description: 181 - Other inorganic solid waste Organics  
RCRA Code: D008  
Meth Code: R01 - Recycler  
Quantity Tons: 0.411  
Waste Quantity: 822  
Quantity Unit: P  
Additional Code 1: Not reported  
Additional Code 2: Not reported  
Additional Code 3: Not reported  
Additional Code 4: Not reported  
Additional Code 5: Not reported

Additional Info:

Year: 2001  
Gen EPA ID: CAL000212393

Shipment Date: 20011015  
Creation Date: 1/16/2002 0:00:00  
Receipt Date: 20011029  
Manifest ID: 96877549  
Trans EPA ID: CAD028277036  
Trans Name: Not reported  
Trans 2 EPA ID: DOESNOTAPPLY  
Trans 2 Name: Not reported  
TSD EPA ID: NJD986610335  
Trans Name: Not reported  
TSD EPA ID: Not reported  
TSD EPA Name: Not reported  
Waste Code Description: 181 - Other inorganic solid waste Organics

Map ID  
Direction  
Distance  
Elevation

MAP FINDINGS

Site

Database(s)

EDR ID Number  
EPA ID Number

**NEWCOMP SYSTEMS INC (Continued)**

**S113107476**

RCRA Code: D008  
Meth Code: R01 - Recycler  
Quantity Tons: 0.1685  
Waste Quantity: 337  
Quantity Unit: P  
Additional Code 1: Not reported  
Additional Code 2: Not reported  
Additional Code 3: Not reported  
Additional Code 4: Not reported  
Additional Code 5: Not reported

**HWTS:**

Name: NEWCOMP SYSTEMS INC  
Address: 10521 DALE ST  
Address 2: Not reported  
City,State,Zip: STANTON, CA 906800000  
EPA ID: CAL000212393  
Inactive Date: 06/30/2001  
Create Date: 03/27/2000  
Last Act Date: 04/19/2002  
Mailing Name: Not reported  
Mailing Address: 10521 DALE ST  
Mailing Address 2: Not reported  
Mailing City,State,Zip: STANTON, CA 906800000  
Owner Name: NEWCOMP SYSTEMS INC  
Owner Address: 10521 DALE ST  
Owner Address 2: Not reported  
Owner City,State,Zip: STANTON, CA 906800000  
Contact Name: PAUL KAUFMAN  
Contact Address: --  
Contact Address 2: Not reported  
City,State,Zip: STANTON, CA 906800000

**NAICS:**

EPA ID: CAL000212393  
Create Date: 2002-03-14 16:36:29.000  
NAICS Code: 3341  
NAICS Description: Computer and Peripheral Equipment Manufacturing  
Issued EPA ID Date: 2000-03-27 00:00:00  
Inactive Date: 2001-06-30 00:00:00  
Facility Name: NEWCOMP SYSTEMS INC  
Facility Address: 10521 DALE ST  
Facility Address 2: Not reported  
Facility City: STANTON  
Facility County: Not reported  
Facility State: CA  
Facility Zip: 906800000

Map ID  
Direction  
Distance  
Elevation

MAP FINDINGS

EDR ID Number  
EPA ID Number

**B94** **PRO CARE AUTOMOTIVE** **FINDS** **1024665843**  
**< 1/8** **8042 CERRITOS AVE UNIT C** **ECHO** **N/A**  
**1 ft.** **STANTON, CA 90680**

**Site 26 of 31 in cluster B**

**Relative:** FINDS:  
**Higher** Registry ID: 110070454237

**Actual:**  
**71 ft.** Click Here:

Environmental Interest/Information System:

RCRAInfo is a national information system that supports the Resource Conservation and Recovery Act (RCRA) program through the tracking of events and activities related to facilities that generate, transport, and treat, store, or dispose of hazardous waste. RCRAInfo allows RCRA program staff to track the notification, permit, compliance, and corrective action activities required under RCRA.

[Click this hyperlink](#) while viewing on your computer to access additional FINDS: detail in the EDR Site Report.

ECHO:

Envid: 1024665843  
Registry ID: 110070454237  
DFR URL: <http://echo.epa.gov/detailed-facility-report?fid=110070454237>  
Name: PRO CARE AUTOMOTIVE  
Address: 8042 CERRITOS AVE UNIT C  
City,State,Zip: STANTON, CA 90680

**J95** **AUTOMOTIVE & PAINT SPECIALTIES** **FINDS** **1024655874**  
**< 1/8** **8116 MAIN STREET** **ECHO** **N/A**  
**1 ft.** **STANTON, CA 90680**

**Site 2 of 6 in cluster J**

**Relative:** FINDS:  
**Higher** Registry ID: 110070444262

**Actual:**  
**70 ft.** Click Here:

Environmental Interest/Information System:

RCRAInfo is a national information system that supports the Resource Conservation and Recovery Act (RCRA) program through the tracking of events and activities related to facilities that generate, transport, and treat, store, or dispose of hazardous waste. RCRAInfo allows RCRA program staff to track the notification, permit, compliance, and corrective action activities required under RCRA.

[Click this hyperlink](#) while viewing on your computer to access additional FINDS: detail in the EDR Site Report.

ECHO:

Envid: 1024655874  
Registry ID: 110070444262  
DFR URL: <http://echo.epa.gov/detailed-facility-report?fid=110070444262>  
Name: AUTOMOTIVE & PAINT SPECIALTIES  
Address: 8116 MAIN STREET  
City,State,Zip: STANTON, CA 90680

Map ID  
Direction  
Distance  
Elevation

MAP FINDINGS

EDR ID Number  
EPA ID Number

**J96**  
**< 1/8**  
**1 ft.**

**AUTOMOTIVE & PAINT SPECIALTIES**  
**8116 MAIN STREET**  
**STANTON, CA 90680**

**HAZNET**  
**HWTS**

**S113035249**  
**N/A**

**Site 3 of 6 in cluster J**

**Relative:**  
**Higher**  
**Actual:**  
**70 ft.**

HAZNET:

Name: AUTOMOTIVE & PAINT SPECIALTIES  
Address: 8116 MAIN STREET  
Address 2: Not reported  
City,State,Zip: STANTON, CA 906800000  
Contact: BOB RICE  
Telephone: 7148279660  
Mailing Name: Not reported  
Mailing Address: 8116 MAIN ST

Year: 2009  
Gepaid: CAL000034941  
TSD EPA ID: CAT000613976  
CA Waste Code: 212 - Oxygenated solvents (acetone, butanol, ethyl acetate, etc.)  
Disposal Method: H141 - Storage, Bulking, And/Or Transfer Off Site--No  
Treatment/Reovery (H010-H129) Or (H131-H135)  
Tons: 0.018

Year: 2007  
Gepaid: CAL000034941  
TSD EPA ID: CAT000613893  
CA Waste Code: 212 - Oxygenated solvents (acetone, butanol, ethyl acetate, etc.)  
Disposal Method: H141 - Storage, Bulking, And/Or Transfer Off Site--No  
Treatment/Reovery (H010-H129) Or (H131-H135)  
Tons: 0.054

Year: 2006  
Gepaid: CAL000034941  
TSD EPA ID: CAT000613893  
CA Waste Code: 212 - Oxygenated solvents (acetone, butanol, ethyl acetate, etc.)  
Disposal Method: H141 - Storage, Bulking, And/Or Transfer Off Site--No  
Treatment/Reovery (H010-H129) Or (H131-H135)  
Tons: 0.018

Year: 2006  
Gepaid: CAL000034941  
TSD EPA ID: CAT000613893  
CA Waste Code: 212 - Oxygenated solvents (acetone, butanol, ethyl acetate, etc.)  
Disposal Method: H01 - Transfer Station  
Tons: 0.0485

Year: 2005  
Gepaid: CAL000034941  
TSD EPA ID: CAT000613893  
CA Waste Code: 212 - Oxygenated solvents (acetone, butanol, ethyl acetate, etc.)  
Disposal Method: -  
Tons: 0.018

Year: 2005  
Gepaid: CAL000034941  
TSD EPA ID: CAT000613893  
CA Waste Code: 212 - Oxygenated solvents (acetone, butanol, ethyl acetate, etc.)  
Disposal Method: H01 - Transfer Station

Map ID  
Direction  
Distance  
Elevation

MAP FINDINGS

Site

Database(s)

EDR ID Number  
EPA ID Number

**AUTOMOTIVE & PAINT SPECIALTIES (Continued)**

**S113035249**

Tons:	0.036
Year:	2004
Gepaid:	CAL000034941
TSD EPA ID:	CAT000613893
CA Waste Code:	212 - Oxygenated solvents (acetone, butanol, ethyl acetate, etc.)
Disposal Method:	H01 - Transfer Station
Tons:	0.054
Year:	2003
Gepaid:	CAL000034941
TSD EPA ID:	CAT000613893
CA Waste Code:	212 - Oxygenated solvents (acetone, butanol, ethyl acetate, etc.)
Disposal Method:	H01 - Transfer Station
Tons:	0.036
Year:	2002
Gepaid:	CAL000034941
TSD EPA ID:	CAT000613893
CA Waste Code:	212 - Oxygenated solvents (acetone, butanol, ethyl acetate, etc.)
Disposal Method:	H01 - Transfer Station
Tons:	0.018
Year:	2002
Gepaid:	CAL000034941
TSD EPA ID:	CAT000613976
CA Waste Code:	212 - Oxygenated solvents (acetone, butanol, ethyl acetate, etc.)
Disposal Method:	H01 - Transfer Station
Tons:	0.036

[Click this hyperlink](#) while viewing on your computer to access  
14 additional CA HAZNET: record(s) in the EDR Site Report.

**Additional Info:**

Year:	2007
Gen EPA ID:	CAL000034941
Shipment Date:	20071211
Creation Date:	5/6/2008 18:30:17
Receipt Date:	20071213
Manifest ID:	000653068SKS
Trans EPA ID:	TXR000050930
Trans Name:	SAFETY-KLEEN SYSTEMS INC
Trans 2 EPA ID:	Not reported
Trans 2 Name:	Not reported
TSDF EPA ID:	CAT000613893
Trans Name:	SAFETY-KLEEN SYSTEMS INC
TSDF Alt EPA ID:	Not reported
TSDF Alt Name:	Not reported
Waste Code Description:	212 - Oxygenated solvents (acetone, butanol, ethyl acetate, etc.
RCRA Code:	F005
Meth Code:	H141 - Storage, Bulking, And/Or Transfer Off Site--No Treatment/Reovery (H010-H129) Or (H131-H135)
Quantity Tons:	0.018
Waste Quantity:	36
Quantity Unit:	P

Map ID  
Direction  
Distance  
Elevation

MAP FINDINGS

Site

Database(s)

EDR ID Number  
EPA ID Number

**AUTOMOTIVE & PAINT SPECIALTIES (Continued)**

**S113035249**

Additional Code 1:	F003
Additional Code 2:	D035
Additional Code 3:	D018
Additional Code 4:	D001
Additional Code 5:	Not reported
Shipment Date:	20070510
Creation Date:	12/20/2007 18:30:21
Receipt Date:	20070518
Manifest ID:	000499684SKS
Trans EPA ID:	TXR000050930
Trans Name:	SAFETY-KLEEN SYSTEMS INC
Trans 2 EPA ID:	Not reported
Trans 2 Name:	Not reported
TSDF EPA ID:	CAT000613893
Trans Name:	SAFETY-KLEEN SYSTEMS INC
TSDF Alt EPA ID:	Not reported
TSDF Alt Name:	Not reported
Waste Code Description:	212 - Oxygenated solvents (acetone, butanol, ethyl acetate, etc.
RCRA Code:	F005
Meth Code:	H141 - Storage, Bulking, And/Or Transfer Off Site--No Treatment/Reovery (H010-H129) Or (H131-H135)
Quantity Tons:	0.018
Waste Quantity:	36
Quantity Unit:	P
Additional Code 1:	F003
Additional Code 2:	D035
Additional Code 3:	D018
Additional Code 4:	D001
Additional Code 5:	Not reported
Shipment Date:	20070216
Creation Date:	8/19/2007 18:30:14
Receipt Date:	20070219
Manifest ID:	000465270SKS
Trans EPA ID:	TXR000050930
Trans Name:	SAFETY-KLEEN SYSTEMS INC
Trans 2 EPA ID:	Not reported
Trans 2 Name:	Not reported
TSDF EPA ID:	CAT000613893
Trans Name:	SAFETY-KLEEN SYSTEMS INC 000798
TSDF Alt EPA ID:	Not reported
TSDF Alt Name:	Not reported
Waste Code Description:	212 - Oxygenated solvents (acetone, butanol, ethyl acetate, etc.
RCRA Code:	F005
Meth Code:	H141 - Storage, Bulking, And/Or Transfer Off Site--No Treatment/Reovery (H010-H129) Or (H131-H135)
Quantity Tons:	0.018
Waste Quantity:	36
Quantity Unit:	P
Additional Code 1:	F003
Additional Code 2:	D035
Additional Code 3:	D018
Additional Code 4:	D001
Additional Code 5:	Not reported

Map ID  
Direction  
Distance  
Elevation

MAP FINDINGS

Site

Database(s)

EDR ID Number  
EPA ID Number

**AUTOMOTIVE & PAINT SPECIALTIES (Continued)**

**S113035249**

Additional Info:

Year:	2000
Gen EPA ID:	CAL000034941
Shipment Date:	20000713
Creation Date:	9/11/2000 0:00:00
Receipt Date:	20000714
Manifest ID:	20188114
Trans EPA ID:	SCR000075150
Trans Name:	Not reported
Trans 2 EPA ID:	Not reported
Trans 2 Name:	Not reported
TSDF EPA ID:	CAT000613976
Trans Name:	Not reported
TSDF Alt EPA ID:	CAT000613976
TSDF Alt Name:	Not reported
Waste Code Description:	212 - Oxygenated solvents (acetone, butanol, ethyl acetate, etc.
RCRA Code:	F005
Meth Code:	H01 - Transfer Station
Quantity Tons:	0.018
Waste Quantity:	36
Quantity Unit:	P
Additional Code 1:	Not reported
Additional Code 2:	Not reported
Additional Code 3:	Not reported
Additional Code 4:	Not reported
Additional Code 5:	Not reported
Shipment Date:	20000417
Creation Date:	6/13/2000 0:00:00
Receipt Date:	20000418
Manifest ID:	99851211
Trans EPA ID:	ILD984908202
Trans Name:	Not reported
Trans 2 EPA ID:	Not reported
Trans 2 Name:	Not reported
TSDF EPA ID:	CAT000613976
Trans Name:	Not reported
TSDF Alt EPA ID:	CAT000613976
TSDF Alt Name:	Not reported
Waste Code Description:	212 - Oxygenated solvents (acetone, butanol, ethyl acetate, etc.
RCRA Code:	F005
Meth Code:	H01 - Transfer Station
Quantity Tons:	0.018
Waste Quantity:	36
Quantity Unit:	P
Additional Code 1:	Not reported
Additional Code 2:	Not reported
Additional Code 3:	Not reported
Additional Code 4:	Not reported
Additional Code 5:	Not reported
Shipment Date:	20000119
Creation Date:	3/22/2000 0:00:00
Receipt Date:	20000120
Manifest ID:	99859144
Trans EPA ID:	ILD984908202



Map ID  
Direction  
Distance  
Elevation

MAP FINDINGS

Site

Database(s)

EDR ID Number  
EPA ID Number

**AUTOMOTIVE & PAINT SPECIALTIES (Continued)**

**S113035249**

Trans Name: Not reported  
Trans 2 EPA ID: Not reported  
Trans 2 Name: Not reported  
TSDF EPA ID: CAT000613976  
Trans Name: Not reported  
TSDF Alt EPA ID: CAT000613976  
TSDF Alt Name: Not reported  
Waste Code Description: 212 - Oxygenated solvents (acetone, butanol, ethyl acetate, etc.  
RCRA Code: F005  
Meth Code: H01 - Transfer Station  
Quantity Tons: 0.018  
Waste Quantity: 36  
Quantity Unit: P  
Additional Code 1: Not reported  
Additional Code 2: Not reported  
Additional Code 3: Not reported  
Additional Code 4: Not reported  
Additional Code 5: Not reported

Additional Info:

Year: 2005  
Gen EPA ID: CAL000034941

Shipment Date: 20050901  
Creation Date: 4/13/2006 18:47:49  
Receipt Date: 20050908  
Manifest ID: 23682751  
Trans EPA ID: TXR000050930  
Trans Name: SAFETY-KLEEN SYSTEMS INC  
Trans 2 EPA ID: Not reported  
Trans 2 Name: Not reported  
TSDF EPA ID: CAT000613893  
Trans Name: SAFETY-KLEEN SYSTEMS INC  
TSDF Alt EPA ID: CAT000613893  
TSDF Alt Name: Not reported  
Waste Code Description: 212 - Oxygenated solvents (acetone, butanol, ethyl acetate, etc.  
RCRA Code: F005  
Meth Code: H01 - Transfer Station  
Quantity Tons: 0.018  
Waste Quantity: 36  
Quantity Unit: P  
Additional Code 1: Not reported  
Additional Code 2: Not reported  
Additional Code 3: Not reported  
Additional Code 4: Not reported  
Additional Code 5: Not reported

Shipment Date: 20050625  
Creation Date: 9/28/2005 18:34:44  
Receipt Date: Not reported  
Manifest ID: 24349507  
Trans EPA ID: TXR000050930  
Trans Name: SAFETY-KLEEN SYSTEMS INC  
Trans 2 EPA ID: Not reported  
Trans 2 Name: Not reported  
TSDF EPA ID: CAT000613893  
Trans Name: SAFETY-KLEEN SYSTEMS INC

Map ID  
Direction  
Distance  
Elevation

MAP FINDINGS

Site

Database(s)

EDR ID Number  
EPA ID Number

**AUTOMOTIVE & PAINT SPECIALTIES (Continued)**

**S113035249**

TSDF Alt EPA ID: Not reported  
TSDF Alt Name: Not reported  
Waste Code Description: 212 - Oxygenated solvents (acetone, butanol, ethyl acetate, etc.  
RCRA Code: F005  
Meth Code: - Not reported  
Quantity Tons: 0.018  
Waste Quantity: 36  
Quantity Unit: P  
Additional Code 1: Not reported  
Additional Code 2: Not reported  
Additional Code 3: Not reported  
Additional Code 4: Not reported  
Additional Code 5: Not reported

Shipment Date: 20050623  
Creation Date: 9/16/2005 18:31:41  
Receipt Date: 20050702  
Manifest ID: 24349507  
Trans EPA ID: TXR000050930  
Trans Name: SAFETY-KLEEN SYSTEMS INC  
Trans 2 EPA ID: Not reported  
Trans 2 Name: Not reported  
TSDF EPA ID: CAT000613893  
Trans Name: SAFETY-KLEEN SYSTEMS INC  
TSDF Alt EPA ID: CAT000613893  
TSDF Alt Name: Not reported  
Waste Code Description: 212 - Oxygenated solvents (acetone, butanol, ethyl acetate, etc.  
RCRA Code: F005  
Meth Code: H01 - Transfer Station  
Quantity Tons: 0.018  
Waste Quantity: 36  
Quantity Unit: P  
Additional Code 1: Not reported  
Additional Code 2: Not reported  
Additional Code 3: Not reported  
Additional Code 4: Not reported  
Additional Code 5: Not reported

Additional Info:  
Year: 2009  
Gen EPA ID: CAL000034941

Shipment Date: 20090224  
Creation Date: 6/17/2009 18:30:35  
Receipt Date: 20090224  
Manifest ID: 001619413SKS  
Trans EPA ID: TXR000050930  
Trans Name: SAFETY-KLEEN SYSTEMS INC  
Trans 2 EPA ID: Not reported  
Trans 2 Name: Not reported  
TSDF EPA ID: CAT000613976  
Trans Name: SAFETY-KLEEN SYSTEMS INC  
TSDF Alt EPA ID: Not reported  
TSDF Alt Name: Not reported  
Waste Code Description: 212 - Oxygenated solvents (acetone, butanol, ethyl acetate, etc.  
RCRA Code: F003  
Meth Code: H141 - Storage, Bulking, And/Or Transfer Off Site--No

Map ID  
Direction  
Distance  
Elevation

MAP FINDINGS

Site

Database(s)

EDR ID Number  
EPA ID Number

**AUTOMOTIVE & PAINT SPECIALTIES (Continued)**

**S113035249**

Quantity Tons:	Treatment/Reovery (H010-H129) Or (H131-H135) 0.018
Waste Quantity:	36
Quantity Unit:	P
Additional Code 1:	D039
Additional Code 2:	D035
Additional Code 3:	D018
Additional Code 4:	D001
Additional Code 5:	Not reported

Additional Info:

Year:	2001
Gen EPA ID:	CAL000034941

Shipment Date:	20011011
Creation Date:	12/17/2001 0:00:00
Receipt Date:	20011012
Manifest ID:	21454277
Trans EPA ID:	SCR000075150
Trans Name:	Not reported
Trans 2 EPA ID:	Not reported
Trans 2 Name:	Not reported
TSDF EPA ID:	CAT000613976
Trans Name:	Not reported
TSDF Alt EPA ID:	Not reported
TSDF Alt Name:	Not reported
Waste Code Description:	212 - Oxygenated solvents (acetone, butanol, ethyl acetate, etc.
RCRA Code:	F005
Meth Code:	H01 - Transfer Station
Quantity Tons:	0.018
Waste Quantity:	36
Quantity Unit:	P
Additional Code 1:	Not reported
Additional Code 2:	Not reported
Additional Code 3:	Not reported
Additional Code 4:	Not reported
Additional Code 5:	Not reported

Shipment Date:	20010713
Creation Date:	10/1/2001 0:00:00
Receipt Date:	20010716
Manifest ID:	21134196
Trans EPA ID:	SCR000075150
Trans Name:	Not reported
Trans 2 EPA ID:	Not reported
Trans 2 Name:	Not reported
TSDF EPA ID:	CAT000613976
Trans Name:	Not reported
TSDF Alt EPA ID:	CAT000613976
TSDF Alt Name:	Not reported
Waste Code Description:	212 - Oxygenated solvents (acetone, butanol, ethyl acetate, etc.
RCRA Code:	F005
Meth Code:	H01 - Transfer Station
Quantity Tons:	0.018
Waste Quantity:	36
Quantity Unit:	P
Additional Code 1:	Not reported

Map ID  
Direction  
Distance  
Elevation

MAP FINDINGS

Site

Database(s)

EDR ID Number  
EPA ID Number

**AUTOMOTIVE & PAINT SPECIALTIES (Continued)**

**S113035249**

Additional Code 2:	Not reported
Additional Code 3:	Not reported
Additional Code 4:	Not reported
Additional Code 5:	Not reported
Shipment Date:	20010111
Creation Date:	3/22/2001 0:00:00
Receipt Date:	20010112
Manifest ID:	20392956
Trans EPA ID:	SCR000075150
Trans Name:	Not reported
Trans 2 EPA ID:	Not reported
Trans 2 Name:	Not reported
TSDf EPA ID:	CAT000613976
Trans Name:	Not reported
TSDf Alt EPA ID:	CAT000613976
TSDf Alt Name:	Not reported
Waste Code Description:	212 - Oxygenated solvents (acetone, butanol, ethyl acetate, etc.
RCRA Code:	F005
Meth Code:	H01 - Transfer Station
Quantity Tons:	0.018
Waste Quantity:	36
Quantity Unit:	P
Additional Code 1:	Not reported
Additional Code 2:	Not reported
Additional Code 3:	Not reported
Additional Code 4:	Not reported
Additional Code 5:	Not reported

**Additional Info:**

Year:	1993
Gen EPA ID:	CAL000034941

Shipment Date:	19930910
Creation Date:	9/12/1995 0:00:00
Receipt Date:	Not reported
Manifest ID:	93036124
Trans EPA ID:	ILD984908202
Trans Name:	Not reported
Trans 2 EPA ID:	Not reported
Trans 2 Name:	Not reported
TSDf EPA ID:	CAT000613976
Trans Name:	Not reported
TSDf Alt EPA ID:	Not reported
TSDf Alt Name:	Not reported
Waste Code Description:	212 - Oxygenated solvents (acetone, butanol, ethyl acetate, etc.
RCRA Code:	F005
Meth Code:	- Not reported
Quantity Tons:	0.0135
Waste Quantity:	27
Quantity Unit:	P
Additional Code 1:	Not reported
Additional Code 2:	Not reported
Additional Code 3:	Not reported
Additional Code 4:	Not reported
Additional Code 5:	Not reported

Map ID  
Direction  
Distance  
Elevation

MAP FINDINGS

Site

Database(s)

EDR ID Number  
EPA ID Number

**AUTOMOTIVE & PAINT SPECIALTIES (Continued)**

**S113035249**

Additional Info:

Year: 1999  
Gen EPA ID: CAL000034941

Shipment Date: 19990510  
Creation Date: 7/7/1999 0:00:00  
Receipt Date: 19990511  
Manifest ID: 98809735  
Trans EPA ID: ILD984908202  
Trans Name: Not reported  
Trans 2 EPA ID: Not reported  
Trans 2 Name: Not reported  
TSDF EPA ID: CAT000613976  
Trans Name: Not reported  
TSDF Alt EPA ID: CAT000613976  
TSDF Alt Name: Not reported  
Waste Code Description: 212 - Oxygenated solvents (acetone, butanol, ethyl acetate, etc.  
RCRA Code: F005  
Meth Code: H01 - Transfer Station  
Quantity Tons: 0.018  
Waste Quantity: 36  
Quantity Unit: P  
Additional Code 1: Not reported  
Additional Code 2: Not reported  
Additional Code 3: Not reported  
Additional Code 4: Not reported  
Additional Code 5: Not reported

Shipment Date: 19990225  
Creation Date: 5/17/1999 0:00:00  
Receipt Date: 19990226  
Manifest ID: 98700455  
Trans EPA ID: ILD984908202  
Trans Name: Not reported  
Trans 2 EPA ID: Not reported  
Trans 2 Name: Not reported  
TSDF EPA ID: CAT000613976  
Trans Name: Not reported  
TSDF Alt EPA ID: CAT000613976  
TSDF Alt Name: Not reported  
Waste Code Description: 212 - Oxygenated solvents (acetone, butanol, ethyl acetate, etc.  
RCRA Code: F005  
Meth Code: H01 - Transfer Station  
Quantity Tons: 0.018  
Waste Quantity: 36  
Quantity Unit: P  
Additional Code 1: Not reported  
Additional Code 2: Not reported  
Additional Code 3: Not reported  
Additional Code 4: Not reported  
Additional Code 5: Not reported

Additional Info:

Year: 2004  
Gen EPA ID: CAL000034941

Map ID  
Direction  
Distance  
Elevation

MAP FINDINGS

Site

Database(s)

EDR ID Number  
EPA ID Number

**AUTOMOTIVE & PAINT SPECIALTIES (Continued)**

**S113035249**

Shipment Date: 20041006  
Creation Date: 12/21/2004 18:30:50  
Receipt Date: 20041011  
Manifest ID: 23716318  
Trans EPA ID: TXR000050930  
Trans Name: SAFETY-KLEEN SYSTEMS INC  
Trans 2 EPA ID: Not reported  
Trans 2 Name: Not reported  
TSDF EPA ID: CAT000613893  
Trans Name: SAFETY-KLEEN SYSTEMS INC  
TSDF Alt EPA ID: CAT000613893  
TSDF Alt Name: Not reported  
Waste Code Description: 212 - Oxygenated solvents (acetone, butanol, ethyl acetate, etc.  
RCRA Code: F005  
Meth Code: H01 - Transfer Station  
Quantity Tons: 0.018  
Waste Quantity: 36  
Quantity Unit: P  
Additional Code 1: Not reported  
Additional Code 2: Not reported  
Additional Code 3: Not reported  
Additional Code 4: Not reported  
Additional Code 5: Not reported

Shipment Date: 20040707  
Creation Date: 11/1/2004 9:00:46  
Receipt Date: 20040715  
Manifest ID: 23513318  
Trans EPA ID: TXR000050930  
Trans Name: SAFETY-KLEEN SYSTEMS INC  
Trans 2 EPA ID: Not reported  
Trans 2 Name: Not reported  
TSDF EPA ID: CAT000613893  
Trans Name: SAFETY-KLEEN SYSTEMS INC  
TSDF Alt EPA ID: CAT000613893  
TSDF Alt Name: Not reported  
Waste Code Description: 212 - Oxygenated solvents (acetone, butanol, ethyl acetate, etc.  
RCRA Code: F005  
Meth Code: H01 - Transfer Station  
Quantity Tons: 0.018  
Waste Quantity: 36  
Quantity Unit: P  
Additional Code 1: Not reported  
Additional Code 2: Not reported  
Additional Code 3: Not reported  
Additional Code 4: Not reported  
Additional Code 5: Not reported

Shipment Date: 20040406  
Creation Date: 10/14/2004 7:35:58  
Receipt Date: 20040412  
Manifest ID: 23473281  
Trans EPA ID: TXR000050930  
Trans Name: SAFETY-KLEEN SYSTEMS INC  
Trans 2 EPA ID: Not reported  
Trans 2 Name: Not reported  
TSDF EPA ID: CAT000613893

Map ID  
Direction  
Distance  
Elevation

MAP FINDINGS

Site

Database(s)

EDR ID Number  
EPA ID Number

**AUTOMOTIVE & PAINT SPECIALTIES (Continued)**

**S113035249**

Trans Name: SAFETY-KLEEN SYSTEMS INC  
TSDF Alt EPA ID: CAT000613893  
TSDF Alt Name: Not reported  
Waste Code Description: 212 - Oxygenated solvents (acetone, butanol, ethyl acetate, etc.  
RCRA Code: F005  
Meth Code: H01 - Transfer Station  
Quantity Tons: 0.018  
Waste Quantity: 36  
Quantity Unit: P  
Additional Code 1: Not reported  
Additional Code 2: Not reported  
Additional Code 3: Not reported  
Additional Code 4: Not reported  
Additional Code 5: Not reported

**Additional Info:**

Year: 1995  
Gen EPA ID: CAL000034941

Shipment Date: 19951130  
Creation Date: 7/26/1996 0:00:00  
Receipt Date: 19951204  
Manifest ID: 95814426  
Trans EPA ID: ILD984908202  
Trans Name: Not reported  
Trans 2 EPA ID: Not reported  
Trans 2 Name: Not reported  
TSDF EPA ID: CAT000613976  
Trans Name: Not reported  
TSDF Alt EPA ID: Not reported  
TSDF Alt Name: Not reported  
Waste Code Description: 212 - Oxygenated solvents (acetone, butanol, ethyl acetate, etc.  
RCRA Code: F005  
Meth Code: H01 - Transfer Station  
Quantity Tons: 0.018  
Waste Quantity: 36  
Quantity Unit: P  
Additional Code 1: Not reported  
Additional Code 2: Not reported  
Additional Code 3: Not reported  
Additional Code 4: Not reported  
Additional Code 5: Not reported

Shipment Date: 19950609  
Creation Date: 4/2/1996 0:00:00  
Receipt Date: 19950614  
Manifest ID: 95417332  
Trans EPA ID: ILD984908202  
Trans Name: Not reported  
Trans 2 EPA ID: Not reported  
Trans 2 Name: Not reported  
TSDF EPA ID: CAT000613976  
Trans Name: Not reported  
TSDF Alt EPA ID: CAT000613976  
TSDF Alt Name: Not reported  
Waste Code Description: 212 - Oxygenated solvents (acetone, butanol, ethyl acetate, etc.  
RCRA Code: F005

Map ID  
Direction  
Distance  
Elevation

MAP FINDINGS

Site

Database(s)

EDR ID Number  
EPA ID Number

**AUTOMOTIVE & PAINT SPECIALTIES (Continued)**

**S113035249**

Meth Code: H01 - Transfer Station  
Quantity Tons: 0.036  
Waste Quantity: 72  
Quantity Unit: P  
Additional Code 1: Not reported  
Additional Code 2: Not reported  
Additional Code 3: Not reported  
Additional Code 4: Not reported  
Additional Code 5: Not reported

Additional Info:

Year: 1998  
Gen EPA ID: CAL000034941

Shipment Date: 19981215  
Creation Date: 2/26/1999 0:00:00  
Receipt Date: 19981216  
Manifest ID: 98448931  
Trans EPA ID: ILD984908202  
Trans Name: Not reported  
Trans 2 EPA ID: Not reported  
Trans 2 Name: Not reported  
TSDF EPA ID: CAT000613976  
Trans Name: Not reported  
TSDF Alt EPA ID: CAT000613976  
TSDF Alt Name: Not reported  
Waste Code Description: 212 - Oxygenated solvents (acetone, butanol, ethyl acetate, etc.  
RCRA Code: F005  
Meth Code: H01 - Transfer Station  
Quantity Tons: 0.018  
Waste Quantity: 36  
Quantity Unit: P  
Additional Code 1: Not reported  
Additional Code 2: Not reported  
Additional Code 3: Not reported  
Additional Code 4: Not reported  
Additional Code 5: Not reported

Additional Info:

Year: 1996  
Gen EPA ID: CAL000034941

Shipment Date: 19960806  
Creation Date: 5/30/1997 0:00:00  
Receipt Date: 19960806  
Manifest ID: 96494080  
Trans EPA ID: ILD984908202  
Trans Name: Not reported  
Trans 2 EPA ID: Not reported  
Trans 2 Name: Not reported  
TSDF EPA ID: CAT000613976  
Trans Name: Not reported  
TSDF Alt EPA ID: Not reported  
TSDF Alt Name: Not reported  
Waste Code Description: 212 - Oxygenated solvents (acetone, butanol, ethyl acetate, etc.  
RCRA Code: F005



Map ID  
Direction  
Distance  
Elevation

MAP FINDINGS

Site

Database(s)

EDR ID Number  
EPA ID Number

**AUTOMOTIVE & PAINT SPECIALTIES (Continued)**

**S113035249**

Meth Code: H01 - Transfer Station  
Quantity Tons: 0.054  
Waste Quantity: 108  
Quantity Unit: P  
Additional Code 1: Not reported  
Additional Code 2: Not reported  
Additional Code 3: Not reported  
Additional Code 4: Not reported  
Additional Code 5: Not reported

**Additional Info:**

Year: 1997  
Gen EPA ID: CAL000034941

Shipment Date: 19971002  
Creation Date: 7/23/1998 0:00:00  
Receipt Date: 19971003  
Manifest ID: 96855973  
Trans EPA ID: ILD984908202  
Trans Name: Not reported  
Trans 2 EPA ID: Not reported  
Trans 2 Name: Not reported  
TSDF EPA ID: CAT000613976  
Trans Name: Not reported  
TSDF Alt EPA ID: CAT000613976  
TSDF Alt Name: Not reported  
Waste Code Description: 212 - Oxygenated solvents (acetone, butanol, ethyl acetate, etc.  
RCRA Code: F005  
Meth Code: H01 - Transfer Station  
Quantity Tons: 0.0175  
Waste Quantity: 35  
Quantity Unit: P  
Additional Code 1: Not reported  
Additional Code 2: Not reported  
Additional Code 3: Not reported  
Additional Code 4: Not reported  
Additional Code 5: Not reported

Shipment Date: 19970103  
Creation Date: 5/20/1997 0:00:00  
Receipt Date: 19970103  
Manifest ID: 96440700  
Trans EPA ID: ILD984908202  
Trans Name: Not reported  
Trans 2 EPA ID: Not reported  
Trans 2 Name: Not reported  
TSDF EPA ID: CAT000613976  
Trans Name: Not reported  
TSDF Alt EPA ID: Not reported  
TSDF Alt Name: Not reported  
Waste Code Description: 212 - Oxygenated solvents (acetone, butanol, ethyl acetate, etc.  
RCRA Code: F005  
Meth Code: H01 - Transfer Station  
Quantity Tons: 0.018  
Waste Quantity: 36  
Quantity Unit: P  
Additional Code 1: Not reported

Map ID  
Direction  
Distance  
Elevation

MAP FINDINGS

Site

Database(s)

EDR ID Number  
EPA ID Number

**AUTOMOTIVE & PAINT SPECIALTIES (Continued)**

**S113035249**

Additional Code 2: Not reported  
Additional Code 3: Not reported  
Additional Code 4: Not reported  
Additional Code 5: Not reported

**Additional Info:**

Year: 1994  
Gen EPA ID: CAL000034941

Shipment Date: 19941006  
Creation Date: 3/26/1996 0:00:00  
Receipt Date: 19941006  
Manifest ID: 93794896  
Trans EPA ID: ILD984908202  
Trans Name: Not reported  
Trans 2 EPA ID: Not reported  
Trans 2 Name: Not reported  
TSDF EPA ID: CAT000613976  
Trans Name: Not reported  
TSDF Alt EPA ID: CAT000613976  
TSDF Alt Name: Not reported  
Waste Code Description: 212 - Oxygenated solvents (acetone, butanol, ethyl acetate, etc.  
RCRA Code: F005  
Meth Code: H01 - Transfer Station  
Quantity Tons: 0.018  
Waste Quantity: 36  
Quantity Unit: P  
Additional Code 1: Not reported  
Additional Code 2: Not reported  
Additional Code 3: Not reported  
Additional Code 4: Not reported  
Additional Code 5: Not reported

Shipment Date: 19940812  
Creation Date: 10/17/1995 0:00:00  
Receipt Date: 19940812  
Manifest ID: 93679524  
Trans EPA ID: ILD984908202  
Trans Name: Not reported  
Trans 2 EPA ID: Not reported  
Trans 2 Name: Not reported  
TSDF EPA ID: CAT000613976  
Trans Name: Not reported  
TSDF Alt EPA ID: Not reported  
TSDF Alt Name: Not reported  
Waste Code Description: 212 - Oxygenated solvents (acetone, butanol, ethyl acetate, etc.  
RCRA Code: F005  
Meth Code: H01 - Transfer Station  
Quantity Tons: 0.018  
Waste Quantity: 36  
Quantity Unit: P  
Additional Code 1: Not reported  
Additional Code 2: Not reported  
Additional Code 3: Not reported  
Additional Code 4: Not reported  
Additional Code 5: Not reported

Map ID  
Direction  
Distance  
Elevation

MAP FINDINGS

Site

Database(s)

EDR ID Number  
EPA ID Number

**AUTOMOTIVE & PAINT SPECIALTIES (Continued)**

**S113035249**

Shipment Date: 19940616  
Creation Date: 3/26/1996 0:00:00  
Receipt Date: 19940616  
Manifest ID: 93667772  
Trans EPA ID: ILD984908202  
Trans Name: Not reported  
Trans 2 EPA ID: Not reported  
Trans 2 Name: Not reported  
TSDF EPA ID: CAT000613976  
Trans Name: Not reported  
TSDF Alt EPA ID: CAT000613976  
TSDF Alt Name: Not reported  
Waste Code Description: 212 - Oxygenated solvents (acetone, butanol, ethyl acetate, etc.  
RCRA Code: F005  
Meth Code: H01 - Transfer Station  
Quantity Tons: 0.018  
Waste Quantity: 36  
Quantity Unit: P  
Additional Code 1: Not reported  
Additional Code 2: Not reported  
Additional Code 3: Not reported  
Additional Code 4: Not reported  
Additional Code 5: Not reported

Shipment Date: 19940512  
Creation Date: 3/26/1996 0:00:00  
Receipt Date: 19940512  
Manifest ID: 93422599  
Trans EPA ID: ILD984908202  
Trans Name: Not reported  
Trans 2 EPA ID: Not reported  
Trans 2 Name: Not reported  
TSDF EPA ID: CAT000613976  
Trans Name: Not reported  
TSDF Alt EPA ID: CAT000613976  
TSDF Alt Name: Not reported  
Waste Code Description: 212 - Oxygenated solvents (acetone, butanol, ethyl acetate, etc.  
RCRA Code: F005  
Meth Code: H01 - Transfer Station  
Quantity Tons: 0.0135  
Waste Quantity: 27  
Quantity Unit: P  
Additional Code 1: Not reported  
Additional Code 2: Not reported  
Additional Code 3: Not reported  
Additional Code 4: Not reported  
Additional Code 5: Not reported

Shipment Date: 19940127  
Creation Date: 10/19/1995 0:00:00  
Receipt Date: Not reported  
Manifest ID: 92189621  
Trans EPA ID: ILD051060408  
Trans Name: Not reported  
Trans 2 EPA ID: Not reported  
Trans 2 Name: Not reported  
TSDF EPA ID: CAT000613893

Map ID  
Direction  
Distance  
Elevation

MAP FINDINGS

Site

Database(s)

EDR ID Number  
EPA ID Number

**AUTOMOTIVE & PAINT SPECIALTIES (Continued)**

**S113035249**

Trans Name: Not reported  
TSDF Alt EPA ID: Not reported  
TSDF Alt Name: Not reported  
Waste Code Description: 212 - Oxygenated solvents (acetone, butanol, ethyl acetate, etc.  
RCRA Code: F005  
Meth Code: - Not reported  
Quantity Tons: 0.0135  
Waste Quantity: 27  
Quantity Unit: P  
Additional Code 1: Not reported  
Additional Code 2: Not reported  
Additional Code 3: Not reported  
Additional Code 4: Not reported  
Additional Code 5: Not reported

**Additional Info:**

Year: 2006  
Gen EPA ID: CAL000034941

Shipment Date: 20061012  
Creation Date: 4/19/2007 18:30:43  
Receipt Date: 20061024  
Manifest ID: 000958217JJK  
Trans EPA ID: TXR000050930  
Trans Name: SAFETY-KLEEN SYSTEMS INC  
Trans 2 EPA ID: Not reported  
Trans 2 Name: Not reported  
TSDF EPA ID: CAT000613893  
Trans Name: SAFETY-KLEEN SYSTEMS INC 000798  
TSDF Alt EPA ID: Not reported  
TSDF Alt Name: Not reported  
Waste Code Description: 212 - Oxygenated solvents (acetone, butanol, ethyl acetate, etc.  
RCRA Code: F005  
Meth Code: H141 - Storage, Bulking, And/Or Transfer Off Site--No Treatment/Reovery (H010-H129) Or (H131-H135)  
Quantity Tons: 0.018  
Waste Quantity: 36  
Quantity Unit: P  
Additional Code 1: F003  
Additional Code 2: D035  
Additional Code 3: D018  
Additional Code 4: D001  
Additional Code 5: Not reported

Shipment Date: 20060725  
Creation Date: 9/22/2006 18:33:30  
Receipt Date: 20060807  
Manifest ID: 25036296  
Trans EPA ID: TXR000050930  
Trans Name: SAFETY KLEEN SYSTEMS INC  
Trans 2 EPA ID: Not reported  
Trans 2 Name: Not reported  
TSDF EPA ID: CAT000613893  
Trans Name: SAFETY KLEEN SYSTEMS INC  
TSDF Alt EPA ID: CAT000613893  
TSDF Alt Name: Not reported  
Waste Code Description: 212 - Oxygenated solvents (acetone, butanol, ethyl acetate, etc.

Map ID  
Direction  
Distance  
Elevation

MAP FINDINGS

Site

Database(s)

EDR ID Number  
EPA ID Number

**AUTOMOTIVE & PAINT SPECIALTIES (Continued)**

**S113035249**

RCRA Code:	F005
Meth Code:	H01 - Transfer Station
Quantity Tons:	0.0125
Waste Quantity:	25
Quantity Unit:	P
Additional Code 1:	Not reported
Additional Code 2:	Not reported
Additional Code 3:	Not reported
Additional Code 4:	Not reported
Additional Code 5:	Not reported
Shipment Date:	20060421
Creation Date:	8/4/2006 18:31:20
Receipt Date:	20060502
Manifest ID:	25013813
Trans EPA ID:	TXR000050930
Trans Name:	SAFETY KLEEN SYSTEMS INC
Trans 2 EPA ID:	Not reported
Trans 2 Name:	Not reported
TSD EPA ID:	CAT000613893
Trans Name:	SAFETY KLEEN SYSTEMS INC
TSD EPA ID:	CAT000613893
TSD Name:	Not reported
Waste Code Description:	212 - Oxygenated solvents (acetone, butanol, ethyl acetate, etc.
RCRA Code:	F005
Meth Code:	H01 - Transfer Station
Quantity Tons:	0.018
Waste Quantity:	36
Quantity Unit:	P
Additional Code 1:	Not reported
Additional Code 2:	Not reported
Additional Code 3:	Not reported
Additional Code 4:	Not reported
Additional Code 5:	Not reported
Shipment Date:	20060105
Creation Date:	6/22/2006 18:32:03
Receipt Date:	20060111
Manifest ID:	24727865
Trans EPA ID:	TXR000050930
Trans Name:	SAFETY-KLEEN SYSTEMS INC
Trans 2 EPA ID:	Not reported
Trans 2 Name:	Not reported
TSD EPA ID:	CAT000613893
Trans Name:	SAFETY-KLEEN SYSTEMS INC
TSD EPA ID:	CAT000613893
TSD Name:	Not reported
Waste Code Description:	212 - Oxygenated solvents (acetone, butanol, ethyl acetate, etc.
RCRA Code:	F005
Meth Code:	H01 - Transfer Station
Quantity Tons:	0.018
Waste Quantity:	36
Quantity Unit:	P
Additional Code 1:	Not reported
Additional Code 2:	Not reported
Additional Code 3:	Not reported
Additional Code 4:	Not reported

Map ID  
Direction  
Distance  
Elevation

MAP FINDINGS

Site

Database(s)

EDR ID Number  
EPA ID Number

**AUTOMOTIVE & PAINT SPECIALTIES (Continued)**

**S113035249**

Additional Code 5: Not reported

Additional Info:

Year: 2003  
Gen EPA ID: CAL000034941

Shipment Date: 20030424  
Creation Date: 7/13/2003 18:31:11  
Receipt Date: 20030430  
Manifest ID: 22444738  
Trans EPA ID: TXR000050930  
Trans Name: Not reported  
Trans 2 EPA ID: Not reported  
Trans 2 Name: Not reported  
TSDF EPA ID: CAT000613893  
Trans Name: Not reported  
TSDF Alt EPA ID: CAT000613893  
TSDF Alt Name: Not reported  
Waste Code Description: 212 - Oxygenated solvents (acetone, butanol, ethyl acetate, etc.  
RCRA Code: F005  
Meth Code: H01 - Transfer Station  
Quantity Tons: 0.018  
Waste Quantity: 36  
Quantity Unit: P  
Additional Code 1: Not reported  
Additional Code 2: Not reported  
Additional Code 3: Not reported  
Additional Code 4: Not reported  
Additional Code 5: Not reported

Shipment Date: 20030102  
Creation Date: 3/31/2003 18:31:15  
Receipt Date: 20030107  
Manifest ID: 22201028  
Trans EPA ID: SCR000075150  
Trans Name: Not reported  
Trans 2 EPA ID: Not reported  
Trans 2 Name: Not reported  
TSDF EPA ID: CAT000613893  
Trans Name: Not reported  
TSDF Alt EPA ID: Not reported  
TSDF Alt Name: Not reported  
Waste Code Description: 212 - Oxygenated solvents (acetone, butanol, ethyl acetate, etc.  
RCRA Code: F005  
Meth Code: H01 - Transfer Station  
Quantity Tons: 0.018  
Waste Quantity: 36  
Quantity Unit: P  
Additional Code 1: Not reported  
Additional Code 2: Not reported  
Additional Code 3: Not reported  
Additional Code 4: Not reported  
Additional Code 5: Not reported

Additional Info:

Year: 2002

Map ID  
Direction  
Distance  
Elevation

MAP FINDINGS

Site

Database(s)

EDR ID Number  
EPA ID Number

**AUTOMOTIVE & PAINT SPECIALTIES (Continued)**

**S113035249**

Gen EPA ID:	CAL000034941
Shipment Date:	20021002
Creation Date:	2/11/2003 18:31:24
Receipt Date:	20021008
Manifest ID:	21906798
Trans EPA ID:	SCR000075150
Trans Name:	Not reported
Trans 2 EPA ID:	Not reported
Trans 2 Name:	Not reported
TSDf EPA ID:	CAT000613893
Trans Name:	Not reported
TSDf Alt EPA ID:	Not reported
TSDf Alt Name:	Not reported
Waste Code Description:	212 - Oxygenated solvents (acetone, butanol, ethyl acetate, etc.
RCRA Code:	F005
Meth Code:	H01 - Transfer Station
Quantity Tons:	0.018
Waste Quantity:	36
Quantity Unit:	P
Additional Code 1:	Not reported
Additional Code 2:	Not reported
Additional Code 3:	Not reported
Additional Code 4:	Not reported
Additional Code 5:	Not reported
Shipment Date:	20020708
Creation Date:	8/29/2002 18:31:58
Receipt Date:	20020709
Manifest ID:	21738185
Trans EPA ID:	SCR000075150
Trans Name:	Not reported
Trans 2 EPA ID:	Not reported
Trans 2 Name:	Not reported
TSDf EPA ID:	CAT000613976
Trans Name:	Not reported
TSDf Alt EPA ID:	Not reported
TSDf Alt Name:	Not reported
Waste Code Description:	212 - Oxygenated solvents (acetone, butanol, ethyl acetate, etc.
RCRA Code:	F005
Meth Code:	H01 - Transfer Station
Quantity Tons:	0.018
Waste Quantity:	36
Quantity Unit:	P
Additional Code 1:	Not reported
Additional Code 2:	Not reported
Additional Code 3:	Not reported
Additional Code 4:	Not reported
Additional Code 5:	Not reported
Shipment Date:	20020422
Creation Date:	1/8/2003 18:32:09
Receipt Date:	20020423
Manifest ID:	21584990
Trans EPA ID:	SCR000075150
Trans Name:	Not reported
Trans 2 EPA ID:	Not reported

Map ID  
Direction  
Distance  
Elevation

MAP FINDINGS

Site

Database(s)

EDR ID Number  
EPA ID Number

**AUTOMOTIVE & PAINT SPECIALTIES (Continued)**

**S113035249**

Trans 2 Name: Not reported  
TSDF EPA ID: CAT000613976  
Trans Name: Not reported  
TSDF Alt EPA ID: Not reported  
TSDF Alt Name: Not reported  
Waste Code Description: 212 - Oxygenated solvents (acetone, butanol, ethyl acetate, etc.  
RCRA Code: F005  
Meth Code: H01 - Transfer Station  
Quantity Tons: Not reported  
Waste Quantity: 45  
Quantity Unit: Not reported  
Additional Code 1: Not reported  
Additional Code 2: Not reported  
Additional Code 3: Not reported  
Additional Code 4: Not reported  
Additional Code 5: Not reported

Shipment Date: 20020422  
Creation Date: 1/8/2003 18:32:09  
Receipt Date: 20020423  
Manifest ID: 21584990  
Trans EPA ID: SCR000075150  
Trans Name: Not reported  
Trans 2 EPA ID: Not reported  
Trans 2 Name: Not reported  
TSDF EPA ID: CAT000613976  
Trans Name: Not reported  
TSDF Alt EPA ID: Not reported  
TSDF Alt Name: Not reported  
Waste Code Description: 212 - Oxygenated solvents (acetone, butanol, ethyl acetate, etc.  
RCRA Code: F005  
Meth Code: H01 - Transfer Station  
Quantity Tons: 0.018  
Waste Quantity: 36  
Quantity Unit: P  
Additional Code 1: Not reported  
Additional Code 2: Not reported  
Additional Code 3: Not reported  
Additional Code 4: Not reported  
Additional Code 5: Not reported

**HWTS:**

Name: AUTOMOTIVE & PAINT SPECIALTIES  
Address: 8116 MAIN STREET  
Address 2: Not reported  
City,State,Zip: STANTON, CA 906800000  
EPA ID: CAL000034941  
Inactive Date: 06/30/2020  
Create Date: 07/05/1990  
Last Act Date: 01/04/2021  
Mailing Name: Not reported  
Mailing Address: 8116 MAIN ST  
Mailing Address 2: Not reported  
Mailing City,State,Zip: STANTON, CA 906800000  
Owner Name: BOB RICE  
Owner Address: 8116 MAIN ST  
Owner Address 2: Not reported



Map ID  
Direction  
Distance  
Elevation

MAP FINDINGS

Site

Database(s)

EDR ID Number  
EPA ID Number

**AUTOMOTIVE & PAINT SPECIALTIES (Continued)**

**S113035249**

Owner City,State,Zip: STANTON, CA 906800000  
Contact Name: BOB RICE  
Contact Address: 8116 MAIN ST  
Contact Address 2: Not reported  
City,State,Zip: STANTON, CA 90680  
NAICS:  
EPA ID: CAL000034941  
Create Date: 2002-03-14 16:36:27.000  
NAICS Code: 811111  
NAICS Description: General Automotive Repair  
Issued EPA ID Date: 1990-07-05 00:00:00  
Inactive Date: 2020-06-30 00:00:00  
Facility Name: AUTOMOTIVE & PAINT SPECIALTIES  
Facility Address: 8116 MAIN STREET  
Facility Address 2: Not reported  
Facility City: STANTON  
Facility County: Not reported  
Facility State: CA  
Facility Zip: 906800000

J97  
< 1/8  
1 ft.

**AUTOMOTIVE & PAINT SPECIALTIES**  
**8116 MAIN STREET**  
**STANTON, CA 90680**

**RCRA NonGen / NLR**

**1024787607**  
**CAL000034941**

**Site 4 of 6 in cluster J**

**Relative:**  
**Higher**  
**Actual:**  
**70 ft.**

RCRA NonGen / NLR:  
Date Form Received by Agency: 1990-07-05 00:00:00.0  
Handler Name: AUTOMOTIVE & PAINT SPECIALTIES  
Handler Address: 8116 MAIN STREET  
Handler City,State,Zip: STANTON, CA 90680-0000  
EPA ID: CAL000034941  
Contact Name: BOB RICE  
Contact Address: 8116 MAIN ST  
Contact City,State,Zip: STANTON, CA 90680  
Contact Telephone: 714-827-9660  
Contact Fax: 000-000-0000  
Contact Email: BOBRICE.APS@GMAIL.COM  
Contact Title: Not reported  
EPA Region: 09  
Land Type: Not reported  
Federal Waste Generator Description: Not a generator, verified  
Non-Notifier: Not reported  
Biennial Report Cycle: Not reported  
Accessibility: Not reported  
Active Site Indicator: Handler Activities  
State District Owner: Not reported  
State District: Not reported  
Mailing Address: 8116 MAIN ST  
Mailing City,State,Zip: STANTON, CA 90680-0000  
Owner Name: BOB RICE  
Owner Type: Other  
Operator Name: BOB RICE  
Operator Type: Other  
Short-Term Generator Activity: No  
Importer Activity: No

Map ID  
Direction  
Distance  
Elevation

MAP FINDINGS

Site

Database(s)

EDR ID Number  
EPA ID Number

**AUTOMOTIVE & PAINT SPECIALTIES (Continued)**

**1024787607**

Mixed Waste Generator:	No
Transporter Activity:	No
Transfer Facility Activity:	No
Recycler Activity with Storage:	No
Small Quantity On-Site Burner Exemption:	No
Smelting Melting and Refining Furnace Exemption:	No
Underground Injection Control:	No
Off-Site Waste Receipt:	No
Universal Waste Indicator:	Yes
Universal Waste Destination Facility:	Yes
Federal Universal Waste:	No
Active Site Fed-Reg Treatment Storage and Disposal Facility:	Not reported
Active Site Converter Treatment storage and Disposal Facility:	Not reported
Active Site State-Reg Treatment Storage and Disposal Facility:	Not reported
Active Site State-Reg Handler:	---
Federal Facility Indicator:	Not reported
Hazardous Secondary Material Indicator:	N
Sub-Part K Indicator:	Not reported
Commercial TSD Indicator:	No
Treatment Storage and Disposal Type:	Not reported
2018 GPRA Permit Baseline:	Not on the Baseline
2018 GPRA Renewals Baseline:	Not on the Baseline
Permit Renewals Workload Universe:	Not reported
Permit Workload Universe:	Not reported
Permit Progress Universe:	Not reported
Post-Closure Workload Universe:	Not reported
Closure Workload Universe:	Not reported
202 GPRA Corrective Action Baseline:	No
Corrective Action Workload Universe:	No
Subject to Corrective Action Universe:	No
Non-TSDFs Where RCRA CA has Been Imposed Universe:	No
TSDFs Potentially Subject to CA Under 3004 (u)/(v) Universe:	No
TSDFs Only Subject to CA under Discretionary Auth Universe:	No
Corrective Action Priority Ranking:	No NCAPS ranking
Environmental Control Indicator:	No
Institutional Control Indicator:	No
Human Exposure Controls Indicator:	N/A
Groundwater Controls Indicator:	N/A
Operating TSD Universe:	Not reported
Full Enforcement Universe:	Not reported
Significant Non-Complier Universe:	No
Unaddressed Significant Non-Complier Universe:	No
Addressed Significant Non-Complier Universe:	No
Significant Non-Complier With a Compliance Schedule Universe:	No
Financial Assurance Required:	Not reported
Handler Date of Last Change:	2018-09-05 15:41:22.0
Recognized Trader-Importer:	No
Recognized Trader-Exporter:	No
Importer of Spent Lead Acid Batteries:	No
Exporter of Spent Lead Acid Batteries:	No
Recycler Activity Without Storage:	No
Manifest Broker:	No
Sub-Part P Indicator:	No

Handler - Owner Operator:  
Owner/Operator Indicator:

Owner

Map ID  
Direction  
Distance  
Elevation

MAP FINDINGS

Site

Database(s)

EDR ID Number  
EPA ID Number

**AUTOMOTIVE & PAINT SPECIALTIES (Continued)**

**1024787607**

Owner/Operator Name: BOB RICE  
Legal Status: Other  
Date Became Current: Not reported  
Date Ended Current: Not reported  
Owner/Operator Address: 8116 MAIN ST  
Owner/Operator City,State,Zip: STANTON, CA 90680-0000  
Owner/Operator Telephone: 714-827-9660  
Owner/Operator Telephone Ext: Not reported  
Owner/Operator Fax: Not reported  
Owner/Operator Email: Not reported

Owner/Operator Indicator: Operator  
Owner/Operator Name: BOB RICE  
Legal Status: Other  
Date Became Current: Not reported  
Date Ended Current: Not reported  
Owner/Operator Address: 8116 MAIN ST  
Owner/Operator City,State,Zip: STANTON, CA 90680  
Owner/Operator Telephone: 714-827-9660  
Owner/Operator Telephone Ext: Not reported  
Owner/Operator Fax: Not reported  
Owner/Operator Email: Not reported

**Historic Generators:**

Receive Date: 1990-07-05 00:00:00.0  
Handler Name: AUTOMOTIVE & PAINT SPECIALTIES  
Federal Waste Generator Description: Not a generator, verified  
State District Owner: Not reported  
Large Quantity Handler of Universal Waste: No  
Recognized Trader Importer: No  
Recognized Trader Exporter: No  
Spent Lead Acid Battery Importer: No  
Spent Lead Acid Battery Exporter: No  
Current Record: Yes  
Non Storage Recycler Activity: Not reported  
Electronic Manifest Broker: Not reported

**List of NAICS Codes and Descriptions:**

NAICS Code: 811111  
NAICS Description: GENERAL AUTOMOTIVE REPAIR

**Facility Has Received Notices of Violations:**

Violations: No Violations Found

**Evaluation Action Summary:**

Evaluations: No Evaluations Found

Map ID  
Direction  
Distance  
Elevation

MAP FINDINGS

Site

Database(s)

EDR ID Number  
EPA ID Number

**I98**  
**EXPRESS SCREEN PRESS**  
**7940 MAIN ST**  
**STANTON, CA 90680**  
**< 1/8**  
**1 ft.**

**HAZNET**  
**HWTS**  
**S113064050**  
**N/A**

**Site 6 of 28 in cluster I**

**Relative:**  
**Higher**  
**Actual:**  
**69 ft.**

HAZNET:

Name: EXPRESS SCREEN PRESS  
Address: 7940 MAIN ST  
Address 2: Not reported  
City,State,Zip: STANTON, CA 906800000  
Contact: MICHAEL WOOLBRIGHT  
Telephone: 7148288008  
Mailing Name: Not reported  
Mailing Address: 7940 MAIN ST

Year: 2012  
Gepaid: CAL000112570  
TSD EPA ID: CAD099452708  
CA Waste Code: 133 - Aqueous solution with total organic residues 10 percent or more  
Disposal Method: H039 - Other Recovery Of Reclamation For Reuse Including Acid  
Regeneration, Organics Recovery Ect  
Tons: 0.07506

Year: 2011  
Gepaid: CAL000112570  
TSD EPA ID: CAD099452708  
CA Waste Code: 133 - Aqueous solution with total organic residues 10 percent or more  
Disposal Method: H039 - Other Recovery Of Reclamation For Reuse Including Acid  
Regeneration, Organics Recovery Ect  
Tons: 0.06255

Additional Info:

Year: 2012  
Gen EPA ID: CAL000112570

Shipment Date: 20120628  
Creation Date: 9/17/2012 22:15:26  
Receipt Date: 20120629  
Manifest ID: 001812102GBF  
Trans EPA ID: ILR000130062  
Trans Name: HERITAGE-CRYSTAL CLEAN LLC  
Trans 2 EPA ID: Not reported  
Trans 2 Name: Not reported  
TSDF EPA ID: CAD099452708  
Trans Name: INDUSTRIAL SERVICE OIL COMPANY INC  
TSDF Alt EPA ID: Not reported  
TSDF Alt Name: Not reported  
Waste Code Description: 133 - Aqueous solution with 10% or more total organic residues  
RCRA Code: Not reported  
Meth Code: H039 - Other Recovery Of Reclamation For Reuse Including Acid  
Regeneration, Organics Recovery Ect  
Quantity Tons: 0.07506  
Waste Quantity: 18  
Quantity Unit: G  
Additional Code 1: Not reported  
Additional Code 2: Not reported  
Additional Code 3: Not reported

Map ID  
Direction  
Distance  
Elevation

MAP FINDINGS

Site

Database(s)

EDR ID Number  
EPA ID Number

**EXPRESS SCREEN PRESS (Continued)**

**S113064050**

Additional Code 4: Not reported  
Additional Code 5: Not reported

Additional Info:  
Year: 2011  
Gen EPA ID: CAL000112570

Shipment Date: 20110706  
Creation Date: 8/26/2011 18:30:36  
Receipt Date: 20110707  
Manifest ID: 001245823GBF  
Trans EPA ID: ILR000130062  
Trans Name: HERITAGE-CRYSTAL CLEAN LLC  
Trans 2 EPA ID: Not reported  
Trans 2 Name: Not reported  
TSDf EPA ID: CAD099452708  
Trans Name: INDUSTRIAL SERVICE OIL COMPANY INC  
TSDf Alt EPA ID: Not reported  
TSDf Alt Name: Not reported  
Waste Code Description: 133 - Aqueous solution with 10% or more total organic residues  
RCRA Code: Not reported  
Meth Code: H039 - Other Recovery Of Reclamation For Reuse Including Acid Regeneration, Organics Recovery Ect

Quantity Tons: 0.06255  
Waste Quantity: 15  
Quantity Unit: G  
Additional Code 1: Not reported  
Additional Code 2: Not reported  
Additional Code 3: Not reported  
Additional Code 4: Not reported  
Additional Code 5: Not reported

**HWTS:**

Name: EXPRESS SCREEN PRESS  
Address: 7940 MAIN ST  
Address 2: Not reported  
City,State,Zip: STANTON, CA 906800000  
EPA ID: CAL000112570  
Inactive Date: 06/30/2009  
Create Date: 08/04/1993  
Last Act Date: 10/18/2013  
Mailing Name: Not reported  
Mailing Address: 7940 MAIN ST  
Mailing Address 2: Not reported  
Mailing City,State,Zip: STANTON, CA 906802353  
Owner Name: EXPRESS SCREEN PRESS CORP.  
Owner Address: 19311 SAUSALITO LN  
Owner Address 2: Not reported  
Owner City,State,Zip: HUNTINGTON BEACH, CA 906800000  
Contact Name: MICHAEL WOOLBRIGHT  
Contact Address: 7940 MAIN ST  
Contact Address 2: Not reported  
City,State,Zip: STANTON, CA 906802353

**NAICS:**

EPA ID: CAL000112570  
Create Date: 2006-11-27 18:30:15.000

Map ID  
Direction  
Distance  
Elevation

MAP FINDINGS

Site

Database(s)

EDR ID Number  
EPA ID Number

**EXPRESS SCREEN PRESS (Continued)**

**S113064050**

NAICS Code: 314999  
NAICS Description: All Other Miscellaneous Textile Product Mills  
Issued EPA ID Date: 1993-08-04 00:00:00  
Inactive Date: 2009-06-30 00:00:00  
Facility Name: EXPRESS SCREEN PRESS  
Facility Address: 7940 MAIN ST  
Facility Address 2: Not reported  
Facility City: STANTON  
Facility County: Not reported  
Facility State: CA  
Facility Zip: 906800000

EPA ID: CAL000112570  
Create Date: 2006-11-27 18:30:15.000  
NAICS Code: 314999  
NAICS Description: All Other Miscellaneous Textile Product Mills  
Issued EPA ID Date: 1993-08-04 00:00:00  
Inactive Date: 2009-06-30 00:00:00  
Facility Name: EXPRESS SCREEN PRESS  
Facility Address: 7940 MAIN ST  
Facility Address 2: Not reported  
Facility City: STANTON  
Facility County: Not reported  
Facility State: CA  
Facility Zip: 906800000

**I99**

**H V LAWMASTER CO INC  
7940 MAIN ST  
STANTON, CA**

**RGA LUST**

**S114629991  
N/A**

**< 1/8  
1 ft.**

**Site 7 of 28 in cluster I**

**Relative:  
Higher**

**RGA LUST:**

**Actual:  
69 ft.**

Name: H V LAWMASTER CO INC  
Address: 7940 MAIN ST  
City: STANTON  
State: STANTON  
2003 H V LAWMASTER CO INC 7940 MAIN ST

**I100**

**H V LAWMASTER CO INC  
7940 MAIN  
STANTON, CA 90680**

**FINDS**

**1023365620  
N/A**

**< 1/8  
1 ft.**

**Site 8 of 28 in cluster I**

**Relative:  
Higher**

**FINDS:**

Registry ID: 110066631513

**Actual:  
69 ft.**

Click Here:

Environmental Interest/Information System:  
STATE MASTER

Click this hyperlink while viewing on your computer to access  
additional FINDS: detail in the EDR Site Report.

Map ID  
Direction  
Distance  
Elevation

MAP FINDINGS

EDR ID Number  
EPA ID Number

I101 H.V. LAWMASTER & COMPANY, INC. RGA LUST S114630072  
7940 MAIN STREET  
STANTON, CA N/A

< 1/8  
1 ft.

Site 9 of 28 in cluster I

Relative:  
Higher

Actual:  
69 ft.

RGA LUST:

Name: H.V. LAWMASTER & COMPANY, INC.  
Address: 7940 MAIN STREET  
City: STANTON  
State: STANTON  
1998 H.V. LAWMASTER & COMPANY, INC. 7940 MAIN STREET  
Name: H.V. LAWMASTER & COMPANY, INC.  
Address: 7940 MAIN STREET  
City: STANTON  
State: STANTON  
1997 H.V. LAWMASTER & COMPANY, INC. 7940 MAIN STREET  
Name: H.V. LAWMASTER & COMPANY, INC.  
Address: 7940 MAIN STREET  
City: STANTON  
State: STANTON  
1996 H.V. LAWMASTER & COMPANY, INC. 7940 MAIN STREET  
Name: H.V. LAWMASTER & COMPANY, INC.  
Address: 7940 MAIN STREET  
City: STANTON  
State: STANTON  
1995 H.V. LAWMASTER & COMPANY, INC. 7940 MAIN STREET  
Name: H.V. LAWMASTER & COMPANY, INC.  
Address: 7940 MAIN STREET  
City: STANTON  
State: STANTON  
1994 H.V. LAWMASTER & COMPANY, INC. 7940 MAIN STREET  
Name: H.V. LAWMASTER & COMPANY, INC.  
Address: 7940 MAIN STREET  
City: STANTON  
State: STANTON  
1993 H.V. LAWMASTER & COMPANY, INC. 7940 MAIN STREET  
Name: H.V. LAWMASTER & COMPANY, INC.  
Address: 7940 MAIN STREET  
City: STANTON  
State: STANTON  
1992 H.V. LAWMASTER & COMPANY, INC. 7940 MAIN STREET

I102 H. V. LAWMASTER & CO INC  
7940 MAIN STREET  
STANTON, CA 90680

< 1/8  
1 ft.

Site 10 of 28 in cluster I

EMI S106832243  
N/A

Relative:  
Higher

Actual:  
69 ft.

EMI:

Name: H. V. LAWMASTER & CO INC  
Address: 7940 MAIN STREET  
City,State,Zip: STANTON, CA 90680  
Year: 1990  
County Code: 30  
Air Basin: SC  
Facility ID: 1258  
Air District Name: SC  
SIC Code: 5261  
Air District Name: SOUTH COAST AQMD

Map ID  
Direction  
Distance  
Elevation

MAP FINDINGS

Site

Database(s)

EDR ID Number  
EPA ID Number

**H. V. LAWMASTER & CO INC (Continued)**

**S106832243**

Community Health Air Pollution Info System: Not reported  
Consolidated Emission Reporting Rule: Not reported  
Total Organic Hydrocarbon Gases Tons/Yr: 0  
Reactive Organic Gases Tons/Yr: 0  
Carbon Monoxide Emissions Tons/Yr: 0  
NOX - Oxides of Nitrogen Tons/Yr: 0  
SOX - Oxides of Sulphur Tons/Yr: 0  
Particulate Matter Tons/Yr: 0  
Part. Matter 10 Micrometers and Smllr Tons/Yr:0

I103

**H V LAWMASTER CO INC  
7940 MAIN  
STANTON, CA**

**RGA LUST**

**S114629993  
N/A**

< 1/8  
1 ft.

**Site 11 of 28 in cluster I**

**Relative:  
Higher  
Actual:  
69 ft.**

**RGA LUST:**

Name: H V LAWMASTER CO INC  
Address: 7940 MAIN  
City: STANTON  
State: STANTON  
2012 H V LAWMASTER CO INC 7940 MAIN  
Name: H V LAWMASTER CO INC  
Address: 7940 MAIN  
City: STANTON  
State: STANTON  
2011 H V LAWMASTER CO INC 7940 MAIN  
Name: H V LAWMASTER CO INC  
Address: 7940 MAIN  
City: STANTON  
State: STANTON  
2010 H V LAWMASTER CO INC 7940 MAIN  
Name: H V LAWMASTER CO INC  
Address: 7940 MAIN  
City: STANTON  
State: STANTON  
2009 H V LAWMASTER CO INC 7940 MAIN  
Name: H V LAWMASTER CO INC  
Address: 7940 MAIN  
City: STANTON  
State: STANTON  
2008 H V LAWMASTER CO INC 7940 MAIN  
Name: H V LAWMASTER CO INC  
Address: 7940 MAIN  
City: STANTON  
State: STANTON  
2007 H V LAWMASTER CO INC 7940 MAIN  
Name: H V LAWMASTER CO INC  
Address: 7940 MAIN  
City: STANTON  
State: STANTON  
2006 H V LAWMASTER CO INC 7940 MAIN  
Name: H V LAWMASTER CO INC  
Address: 7940 MAIN  
City: STANTON  
State: STANTON  
2005 H V LAWMASTER CO INC 7940 MAIN



Map ID  
Direction  
Distance  
Elevation

MAP FINDINGS

EDR ID Number  
EPA ID Number

**I104**      **H V LAWMASER CO INC**  
**7940 MAIN**  
**STANTON, CA 90680**

**< 1/8**  
**1 ft.**

**LUST**      **S102431127**  
**Cortese**      **N/A**  
**HIST CORTESE**  
**CERS**

**Site 12 of 28 in cluster I**

**Relative:**  
**Higher**

**Actual:**  
**69 ft.**

**LUST:**

Name: H V LAWMASER CO INC  
Address: 7940 MAIN  
City,State,Zip: STANTON, CA 90680  
Lead Agency: ORANGE COUNTY LOP  
Case Type: LUST Cleanup Site  
Geo Track: [http://geotracker.waterboards.ca.gov/profile\\_report.asp?global\\_id=T0605900138](http://geotracker.waterboards.ca.gov/profile_report.asp?global_id=T0605900138)  
Global Id: T0605900138  
Latitude: 33.8084904  
Longitude: -117.9939505  
Status: Completed - Case Closed  
Status Date: 09/27/1990  
Case Worker: SR  
RB Case Number: 083000181T  
Local Agency: ORANGE COUNTY LOP  
File Location: Local Agency  
Local Case Number: 85UT129  
Potential Media Affect: Other Groundwater (uses other than drinking water)  
Potential Contaminants of Concern: Gasoline  
Site History: Not reported

**LUST:**

Global Id: T0605900138  
Contact Type: Regional Board Caseworker  
Contact Name: ROSE SCOTT  
Organization Name: SANTA ANA RWQCB (REGION 8)  
Address: 3737 MAIN STREET, SUITE 500  
City: RIVERSIDE  
Email: [rose.scott@waterboards.ca.gov](mailto:rose.scott@waterboards.ca.gov)  
Phone Number: 9513206375

Global Id: T0605900138  
Contact Type: Local Agency Caseworker  
Contact Name: SHYAMALA RAJAGOPAL  
Organization Name: ORANGE COUNTY LOP  
Address: 1241 E. DYER ROAD SUITE 120  
City: SANTA ANA  
Email: [srajagopal@ochca.com](mailto:srajagopal@ochca.com)  
Phone Number: 7144336262

**LUST:**

Global Id: T0605900138  
Action Type: Other  
Date: 12/26/1985  
Action: Leak Discovery

Global Id: T0605900138  
Action Type: ENFORCEMENT  
Date: 09/27/1990  
Action: Closure/No Further Action Letter

Global Id: T0605900138  
Action Type: Other

Map ID  
Direction  
Distance  
Elevation

MAP FINDINGS

Site

Database(s)

EDR ID Number  
EPA ID Number

**H V LAWMASER CO INC (Continued)**

**S102431127**

Date: 12/26/1985  
Action: Leak Reported

**LUST:**

Global Id: T0605900138  
Status: Open - Case Begin Date  
Status Date: 12/26/1985

Global Id: T0605900138  
Status: Completed - Case Closed  
Status Date: 09/27/1990

**LUST REG 8:**

Name: H V LAWMASER CO INC  
Address: 7940 MAIN  
City: STANTON  
Region: 8  
County: Orange  
Regional Board: Santa Ana Region  
Facility Status: Case Closed  
Case Number: 083000181T  
Local Case Num: 85UT129  
Case Type: Other ground water affected  
Substance: Unleaded Gasoline  
Qty Leaked: 0  
Abate Method: Not reported  
Cross Street: Not reported  
Enf Type: Not reported  
Funding: Not reported  
How Discovered: Tank Closure  
How Stopped: Close Tank  
Leak Cause: Unknown  
Leak Source: Unknown  
Global ID: T0605900138  
How Stopped Date: 9/9/9999  
Enter Date: Not reported  
Date Confirmation of Leak Began: Not reported  
Date Preliminary Assessment Began: Not reported  
Discover Date: 12/26/1985  
Enforcement Date: Not reported  
Close Date: 9/27/1990  
Date Prelim Assessment Workplan Submitted: Not reported  
Date Pollution Characterization Began: Not reported  
Date Remediation Plan Submitted: Not reported  
Date Remedial Action Underway: Not reported  
Date Post Remedial Action Monitoring: Not reported  
Enter Date: Not reported  
GW Qualifies: Not reported  
Soil Qualifies: Not reported  
Operator: Not reported  
Facility Contact: Not reported  
Interim: Not reported  
Oversite Program: LUST  
Latitude: 33.8084904  
Longitude: -117.9939505

Map ID  
Direction  
Distance  
Elevation

MAP FINDINGS

Site

Database(s)

EDR ID Number  
EPA ID Number

**H V LAWMASTER CO INC (Continued)**

**S102431127**

MTBE Date:	Not reported
Max MTBE GW:	Not reported
MTBE Concentration:	0
Max MTBE Soil:	Not reported
MTBE Fuel:	1
MTBE Tested:	Site NOT Tested for MTBE.Includes Unknown and Not Analyzed.
MTBE Class:	*
Staff:	RS
Staff Initials:	SK
Lead Agency:	Local Agency
Local Agency:	30000L
Hydr Basin #:	Not reported
Beneficial:	MUN
Priority:	Not reported
Cleanup Fund Id:	Not reported
Work Suspended:	Not reported
Summary:	Not reported

**ORANGE CO. LUST:**

Name:	H V LAWMASTER CO INC
Address:	7940 MAIN ST
City,State,Zip:	STANTON, CA 90680
Region:	ORANGE
Facility Id:	85UT129
Released Substance:	Unleaded gasoline
Date Closed:	09/27/1990
Record ID:	RO0001175

**CORTESE:**

Name:	H V LAWMASTER CO INC
Address:	7940 MAIN
City,State,Zip:	STANTON, CA 90680
Region:	CORTESE
Envirostor Id:	Not reported
Global ID:	T0605900138
Site/Facility Type:	LUST CLEANUP SITE
Cleanup Status:	COMPLETED - CASE CLOSED
Status Date:	Not reported
Site Code:	Not reported
Latitude:	Not reported
Longitude:	Not reported
Owner:	Not reported
Enf Type:	Not reported
Swat R:	Not reported
Flag:	active
Order No:	Not reported
Waste Discharge System No:	Not reported
Effective Date:	Not reported
Region 2:	Not reported
WID Id:	Not reported
Solid Waste Id No:	Not reported
Waste Management Uit Name:	Not reported
File Name:	Active Open

**HIST CORTESE:**

edr_fname:	H.V. LAWMASTER & COMPANY,
------------	---------------------------

Map ID  
Direction  
Distance  
Elevation

MAP FINDINGS

Site

Database(s)

EDR ID Number  
EPA ID Number

**H V LAWMASTER CO INC (Continued)**

**S102431127**

edr\_fadd1: 7940 MAIN  
City,State,Zip: STANTON, CA 90630  
Region: CORTESE  
Facility County Code: 30  
Reg By: LTNKA  
Reg Id: 083000181T

**CERS:**

Name: H V LAWMASTER CO INC  
Address: 7940 MAIN  
City,State,Zip: STANTON, CA 90680  
Site ID: 194140  
CERS ID: T0605900138  
CERS Description: Leaking Underground Storage Tank Cleanup Site

**Affiliation:**

Affiliation Type Desc: Regional Board Caseworker  
Entity Name: ROSE SCOTT - SANTA ANA RWQCB (REGION 8)  
Entity Title: Not reported  
Affiliation Address: 3737 MAIN STREET, SUITE 500  
Affiliation City: RIVERSIDE  
Affiliation State: CA  
Affiliation Country: Not reported  
Affiliation Zip: Not reported  
Affiliation Phone: 9513206375

Affiliation Type Desc: Local Agency Caseworker  
Entity Name: SHYAMALA RAJAGOPAL - ORANGE COUNTY LOP  
Entity Title: Not reported  
Affiliation Address: 1241 E. DYER ROAD SUITE 120  
Affiliation City: SANTA ANA  
Affiliation State: CA  
Affiliation Country: Not reported  
Affiliation Zip: Not reported  
Affiliation Phone: 7144336262

**I105 1X H V LAWMASTER AND COMPANY**  
**7940 MAIN STREET**  
**STANTON, CA 90680**

**HAZNET S123756849**  
**HWTS N/A**

**< 1/8**  
**1 ft.**

**Site 13 of 28 in cluster I**

**Relative:**  
**Higher**

**HAZNET:**

**Actual:**  
**69 ft.**

Name: 1X H V LAWMASTER AND COMPANY  
Address: 7940 MAIN STREET  
Address 2: Not reported  
City,State,Zip: STANTON, CA 906800000  
Contact: DON HARRINGTON  
Telephone: 7148288040  
Mailing Name: Not reported  
Mailing Address: --

Year: 1986  
Gepaid: CAD981460173  
TSD EPA ID: CAD095894556  
CA Waste Code: 213 - Hydrocarbon solvents (benzene, hexane, Stoddard, Etc.)  
Disposal Method: R01 - Recycler

Map ID  
Direction  
Distance  
Elevation

MAP FINDINGS

Site

Database(s)

EDR ID Number  
EPA ID Number

**1X H V LAWMASTER AND COMPANY (Continued)**

**S123756849**

Tons: 1.3052  
  
Year: 1986  
Gepaid: CAD981460173  
TSD EPA ID: CAD020748125  
CA Waste Code: 611 - Contaminated soil from site clean-up  
Disposal Method: D80 - Disposal, Land Fill  
Tons: 37.926

**HWTS:**

Name: 1X H V LAWMASTER AND COMPANY  
Address: 7940 MAIN STREET  
Address 2: Not reported  
City,State,Zip: STANTON, CA 906800000  
EPA ID: CAD981460173  
Inactive Date: 01/01/1991  
Create Date: 04/23/1986  
Last Act Date: 11/27/2001  
Mailing Name: Not reported  
Mailing Address: --  
Mailing Address 2: Not reported  
Mailing City,State,Zip: STANTON, CA 906800000  
Owner Name: --  
Owner Address: --  
Owner Address 2: Not reported  
Owner City,State,Zip: --, 99 --  
Contact Name: DON HARRINGTON  
Contact Address: --  
Contact Address 2: Not reported  
City,State,Zip: --, 99 --

**I106 H.V. LAWMASTER & COMPANY, INC.**  
**7940 MAIN ST**  
**STANTON, CA**

**RGA LUST S114630073**  
**N/A**

**< 1/8**  
**1 ft.**

**Site 14 of 28 in cluster I**

**Relative:**  
**Higher**

**RGA LUST:**

**Actual:**  
**69 ft.**

Name: H.V. LAWMASTER & COMPANY, INC.  
Address: 7940 MAIN ST  
City: STANTON  
State: STANTON  
2001 H.V. LAWMASTER & COMPANY, INC. 7940 MAIN ST

**F107 K & J WIRE PRODUCTS CORPORATION**  
**8400 CERRITOS**  
**STANTON, CA 90680**

**HAZNET S113126494**  
**HWTS N/A**

**< 1/8**  
**1 ft.**

**Site 4 of 5 in cluster F**

**Relative:**  
**Higher**

**HAZNET:**

**Actual:**  
**72 ft.**

Name: K & J WIRE PRODUCTS CORPORATION  
Address: 8400 CERRITOS  
Address 2: Not reported  
City,State,Zip: STANTON, CA 906800000

Map ID  
Direction  
Distance  
Elevation

MAP FINDINGS

Site

Database(s)

EDR ID Number  
EPA ID Number

**K & J WIRE PRODUCTS CORPORATION (Continued)**

**S113126494**

Contact:	JOHAN BORUTZKI
Telephone:	7148160360
Mailing Name:	Not reported
Mailing Address:	1220 N. LANCE LANE
Year:	2015
Gepaid:	CAL000270431
TSD EPA ID:	CAT080013352
CA Waste Code:	221 - Waste oil and mixed oil
Disposal Method:	H039 - Other Recovery Of Reclamation For Reuse Including Acid Regeneration, Organics Recovery Ect
Tons:	0.057
Year:	2015
Gepaid:	CAL000270431
TSD EPA ID:	CAD097030993
CA Waste Code:	223 - Unspecified oil-containing waste
Disposal Method:	H141 - Storage, Bulking, And/Or Transfer Off Site--No Treatment/Reovery (H010-H129) Or (H131-H135)
Tons:	0.045
Year:	2011
Gepaid:	CAL000270431
TSD EPA ID:	CAD097030993
CA Waste Code:	223 - Unspecified oil-containing waste
Disposal Method:	H141 - Storage, Bulking, And/Or Transfer Off Site--No Treatment/Reovery (H010-H129) Or (H131-H135)
Tons:	0.13755
Year:	2007
Gepaid:	CAL000270431
TSD EPA ID:	CAD097030993
CA Waste Code:	223 - Unspecified oil-containing waste
Disposal Method:	H141 - Storage, Bulking, And/Or Transfer Off Site--No Treatment/Reovery (H010-H129) Or (H131-H135)
Tons:	0.3102
Year:	2006
Gepaid:	CAL000270431
TSD EPA ID:	CAD097030993
CA Waste Code:	223 - Unspecified oil-containing waste
Disposal Method:	H01 - Transfer Station
Tons:	0.15
Year:	2006
Gepaid:	CAL000270431
TSD EPA ID:	CAD097030993
CA Waste Code:	223 - Unspecified oil-containing waste
Disposal Method:	D99 - Disposal, Other
Tons:	0.06255
Year:	2005
Gepaid:	CAL000270431
TSD EPA ID:	CAT080033681
CA Waste Code:	223 - Unspecified oil-containing waste
Disposal Method:	R01 - Recycler
Tons:	0.2

Map ID  
Direction  
Distance  
Elevation

MAP FINDINGS

Site

Database(s)

EDR ID Number  
EPA ID Number

**K & J WIRE PRODUCTS CORPORATION (Continued)**

**S113126494**

Year: 2005  
Gepaid: CAL000270431  
TSD EPA ID: CAT080033681  
CA Waste Code: 214 - Unspecified solvent mixture  
Disposal Method: R01 - Recycler  
Tons: 0.198

Year: 2005  
Gepaid: CAL000270431  
TSD EPA ID: CAD008252405  
CA Waste Code: 461 - Paint sludge  
Disposal Method: R01 - Recycler  
Tons: 0.22935

**Additional Info:**

Year: 2007  
Gen EPA ID: CAL000270431

Shipment Date: 20070509  
Creation Date: 10/10/2007 18:30:16  
Receipt Date: 20070510  
Manifest ID: 002045330JJK  
Trans EPA ID: CAR000047613  
Trans Name: CAL WEST ENVIRONMENTAL SERVICES INC  
Trans 2 EPA ID: Not reported  
Trans 2 Name: Not reported  
TSD EPA ID: CAD097030993  
Trans Name: SIEMENS WATER TECHNOLOGY CORP  
TSD EPA ID: Not reported  
TSD EPA Alt Name: Not reported  
Waste Code Description: 223 - Unspecified oil-containing waste  
RCRA Code: Not reported  
Meth Code: H141 - Storage, Bulking, And/Or Transfer Off Site--No Treatment/Reovery (H010-H129) Or (H131-H135)  
Quantity Tons: 0.06  
Waste Quantity: 120  
Quantity Unit: P  
Additional Code 1: Not reported  
Additional Code 2: Not reported  
Additional Code 3: Not reported  
Additional Code 4: Not reported  
Additional Code 5: Not reported

Shipment Date: 20070509  
Creation Date: 10/10/2007 18:30:16  
Receipt Date: 20070510  
Manifest ID: 002045330JJK  
Trans EPA ID: CAR000047613  
Trans Name: CAL WEST ENVIRONMENTAL SERVICES INC  
Trans 2 EPA ID: Not reported  
Trans 2 Name: Not reported  
TSD EPA ID: CAD097030993  
Trans Name: SIEMENS WATER TECHNOLOGY CORP  
TSD EPA ID: Not reported  
TSD EPA Alt Name: Not reported  
Waste Code Description: 223 - Unspecified oil-containing waste

Map ID  
Direction  
Distance  
Elevation

MAP FINDINGS

Site

Database(s)

EDR ID Number  
EPA ID Number

**K & J WIRE PRODUCTS CORPORATION (Continued)**

**S113126494**

RCRA Code: Not reported  
Meth Code: H141 - Storage, Bulking, And/Or Transfer Off Site--No  
Treatment/Reovery (H010-H129) Or (H131-H135)  
Quantity Tons: 0.2502  
Waste Quantity: 60  
Quantity Unit: G  
Additional Code 1: Not reported  
Additional Code 2: Not reported  
Additional Code 3: Not reported  
Additional Code 4: Not reported  
Additional Code 5: Not reported

**Additional Info:**

Year: 2015  
Gen EPA ID: CAL000270431

Shipment Date: 20150318  
Creation Date: 6/25/2015 22:15:51  
Receipt Date: 20150324  
Manifest ID: 007879232FLE  
Trans EPA ID: CAR000047613  
Trans Name: CAL WEST ENVIRONMENTAL SERVICES INC  
Trans 2 EPA ID: Not reported  
Trans 2 Name: Not reported  
TSDF EPA ID: CAT080013352  
Trans Name: DEMENNO/KERDOON  
TSDF Alt EPA ID: Not reported  
TSDF Alt Name: Not reported  
Waste Code Description: 221 - Waste oil and mixed oil  
RCRA Code: Not reported  
Meth Code: H039 - Other Recovery Of Reclamation For Reuse Including Acid  
Regeneration, Organics Recovery Ect  
Quantity Tons: 0.057  
Waste Quantity: 15  
Quantity Unit: G  
Additional Code 1: Not reported  
Additional Code 2: Not reported  
Additional Code 3: Not reported  
Additional Code 4: Not reported  
Additional Code 5: Not reported

Shipment Date: 20150318  
Creation Date: 7/6/2015 22:15:12  
Receipt Date: 20150324  
Manifest ID: 007879231FLE  
Trans EPA ID: CAR000047613  
Trans Name: CAL WEST ENVIRONMENTAL SERVICES INC  
Trans 2 EPA ID: Not reported  
Trans 2 Name: Not reported  
TSDF EPA ID: CAD097030993  
Trans Name: EVOQUA WATER TECHNOLOGIES LLC  
TSDF Alt EPA ID: Not reported  
TSDF Alt Name: Not reported  
Waste Code Description: 223 - Unspecified oil-containing waste  
RCRA Code: Not reported  
Meth Code: H141 - Storage, Bulking, And/Or Transfer Off Site--No  
Treatment/Reovery (H010-H129) Or (H131-H135)



Map ID  
Direction  
Distance  
Elevation

MAP FINDINGS

Site

Database(s)

EDR ID Number  
EPA ID Number

**K & J WIRE PRODUCTS CORPORATION (Continued)**

**S113126494**

Quantity Tons: 0.045  
Waste Quantity: 90  
Quantity Unit: P  
Additional Code 1: Not reported  
Additional Code 2: Not reported  
Additional Code 3: Not reported  
Additional Code 4: Not reported  
Additional Code 5: Not reported

**Additional Info:**

Year: 2011  
Gen EPA ID: CAL000270431

Shipment Date: 20110928  
Creation Date: 12/9/2011 18:30:58  
Receipt Date: 20111004  
Manifest ID: 004153890FLE  
Trans EPA ID: CAR000047613  
Trans Name: CAL WEST ENVIRONMENTAL SERVICES INC  
Trans 2 EPA ID: Not reported  
Trans 2 Name: Not reported  
TSDF EPA ID: CAD097030993  
Trans Name: SIEMENS WATER TECHNOLOGY CORP  
TSDF Alt EPA ID: Not reported  
TSDF Alt Name: Not reported  
Waste Code Description: 223 - Unspecified oil-containing waste  
RCRA Code: Not reported  
Meth Code: H141 - Storage, Bulking, And/Or Transfer Off Site--No Treatment/Recovery (H010-H129) Or (H131-H135)

Quantity Tons: 0.075  
Waste Quantity: 150  
Quantity Unit: P  
Additional Code 1: Not reported  
Additional Code 2: Not reported  
Additional Code 3: Not reported  
Additional Code 4: Not reported  
Additional Code 5: Not reported

Shipment Date: 20110928  
Creation Date: 12/9/2011 18:30:58  
Receipt Date: 20111004  
Manifest ID: 004153890FLE  
Trans EPA ID: CAR000047613  
Trans Name: CAL WEST ENVIRONMENTAL SERVICES INC  
Trans 2 EPA ID: Not reported  
Trans 2 Name: Not reported  
TSDF EPA ID: CAD097030993  
Trans Name: SIEMENS WATER TECHNOLOGY CORP  
TSDF Alt EPA ID: Not reported  
TSDF Alt Name: Not reported  
Waste Code Description: 223 - Unspecified oil-containing waste  
RCRA Code: Not reported  
Meth Code: H141 - Storage, Bulking, And/Or Transfer Off Site--No Treatment/Recovery (H010-H129) Or (H131-H135)

Quantity Tons: 0.06255  
Waste Quantity: 15  
Quantity Unit: G

Map ID  
Direction  
Distance  
Elevation

MAP FINDINGS

Site

Database(s)

EDR ID Number  
EPA ID Number

**K & J WIRE PRODUCTS CORPORATION (Continued)**

**S113126494**

Additional Code 1: Not reported  
Additional Code 2: Not reported  
Additional Code 3: Not reported  
Additional Code 4: Not reported  
Additional Code 5: Not reported

**Additional Info:**

Year: 2005  
Gen EPA ID: CAL000270431

Shipment Date: 20050208  
Creation Date: 4/29/2005 11:28:07  
Receipt Date: 20050216  
Manifest ID: 24137296  
Trans EPA ID: CAR000047613  
Trans Name: CAL WEST ENVIRONMENTAL SVCS INC  
Trans 2 EPA ID: Not reported  
Trans 2 Name: Not reported  
TSDF EPA ID: CAD008252405  
Trans Name: PACIFIC RESOURCE RECOVERY SERVICES  
TSDF Alt EPA ID: CAD008252405  
TSDF Alt Name: Not reported  
Waste Code Description: 461 - Paint sludge  
RCRA Code: NONE  
Meth Code: R01 - Recycler  
Quantity Tons: 0.22935  
Waste Quantity: 55  
Quantity Unit: G  
Additional Code 1: Not reported  
Additional Code 2: Not reported  
Additional Code 3: Not reported  
Additional Code 4: Not reported  
Additional Code 5: Not reported

Shipment Date: 20050208  
Creation Date: 5/29/2005 18:30:53  
Receipt Date: 20050210  
Manifest ID: 24137297  
Trans EPA ID: CAR000047613  
Trans Name: CAL WEST ENVIRONMENTAL SVCS INC  
Trans 2 EPA ID: Not reported  
Trans 2 Name: Not reported  
TSDF EPA ID: CAT080033681  
Trans Name: D/K ENVIRONMENTAL  
TSDF Alt EPA ID: CAT080033681  
TSDF Alt Name: Not reported  
Waste Code Description: 223 - Unspecified oil-containing waste  
RCRA Code: NONE  
Meth Code: R01 - Recycler  
Quantity Tons: 0.2  
Waste Quantity: 400  
Quantity Unit: P  
Additional Code 1: Not reported  
Additional Code 2: Not reported  
Additional Code 3: Not reported  
Additional Code 4: Not reported  
Additional Code 5: Not reported

Map ID  
Direction  
Distance  
Elevation

MAP FINDINGS

Site

Database(s)

EDR ID Number  
EPA ID Number

**K & J WIRE PRODUCTS CORPORATION (Continued)**

**S113126494**

Shipment Date: 20050208  
Creation Date: 5/29/2005 18:30:53  
Receipt Date: 20050210  
Manifest ID: 24137297  
Trans EPA ID: CAR000047613  
Trans Name: CAL WEST ENVIRONMENTAL SVCS INC  
Trans 2 EPA ID: Not reported  
Trans 2 Name: Not reported  
TSDF EPA ID: CAT080033681  
Trans Name: D/K ENVIRONMENTAL  
TSDF Alt EPA ID: CAT080033681  
TSDF Alt Name: Not reported  
Waste Code Description: 214 - Unspecified solvent mixture  
RCRA Code: NONE  
Meth Code: R01 - Recycler  
Quantity Tons: 0.198  
Waste Quantity: 55  
Quantity Unit: G  
Additional Code 1: Not reported  
Additional Code 2: Not reported  
Additional Code 3: Not reported  
Additional Code 4: Not reported  
Additional Code 5: Not reported

**Additional Info:**

Year: 2006  
Gen EPA ID: CAL000270431

Shipment Date: 20060711  
Creation Date: 9/17/2006 18:31:02  
Receipt Date: 20060714  
Manifest ID: 25064329  
Trans EPA ID: CAR000047613  
Trans Name: CAL WEST ENVIRONMENTAL SVCS INC  
Trans 2 EPA ID: Not reported  
Trans 2 Name: Not reported  
TSDF EPA ID: CAD097030993  
Trans Name: US FILTER RECOVERY SERVICES  
TSDF Alt EPA ID: CAD097030993  
TSDF Alt Name: Not reported  
Waste Code Description: 223 - Unspecified oil-containing waste  
RCRA Code: Not reported  
Meth Code: D99 - Disposal, Other  
Quantity Tons: 0.06255  
Waste Quantity: 15  
Quantity Unit: G  
Additional Code 1: Not reported  
Additional Code 2: Not reported  
Additional Code 3: Not reported  
Additional Code 4: Not reported  
Additional Code 5: Not reported

Shipment Date: 20060711  
Creation Date: 9/17/2006 18:31:02  
Receipt Date: 20060714  
Manifest ID: 25064329  
Trans EPA ID: CAR000047613

Map ID  
Direction  
Distance  
Elevation

MAP FINDINGS

Site

Database(s)

EDR ID Number  
EPA ID Number

**K & J WIRE PRODUCTS CORPORATION (Continued)**

**S113126494**

Trans Name: CAL WEST ENVIRONMENTAL SVCS INC  
Trans 2 EPA ID: Not reported  
Trans 2 Name: Not reported  
TSDf EPA ID: CAD097030993  
Trans Name: US FILTER RECOVERY SERVICES  
TSDf Alt EPA ID: CAD097030993  
TSDf Alt Name: Not reported  
Waste Code Description: 223 - Unspecified oil-containing waste  
RCRA Code: Not reported  
Meth Code: H01 - Transfer Station  
Quantity Tons: 0.15  
Waste Quantity: 300  
Quantity Unit: P  
Additional Code 1: Not reported  
Additional Code 2: Not reported  
Additional Code 3: Not reported  
Additional Code 4: Not reported  
Additional Code 5: Not reported

**HWTS:**

Name: K & J WIRE PRODUCTS CORPORATION  
Address: 8400 CERRITOS  
Address 2: Not reported  
City,State,Zip: STANTON, CA 906800000  
EPA ID: CAL000270431  
Inactive Date: 06/30/2015  
Create Date: 05/14/2003  
Last Act Date: 10/24/2016  
Mailing Name: Not reported  
Mailing Address: 1220 N. LANCE LANE  
Mailing Address 2: Not reported  
Mailing City,State,Zip: ANAHEIM, CA 928060000  
Owner Name: KLAUS BORUTZKI  
Owner Address: 1220 N. LANCE LANE  
Owner Address 2: Not reported  
Owner City,State,Zip: ANAHEIM, CA 928060000  
Contact Name: JOHAN BORUTZKI  
Contact Address: 1220 N. LANCE LANE  
Contact Address 2: Not reported  
City,State,Zip: ANAHEIM, CA 928060000

**NAICS:**

EPA ID: CAL000270431  
Create Date: 2003-05-14 15:40:49.640  
NAICS Code: 333924  
NAICS Description: Industrial Truck, Tractor, Trailer, and Stacker Machinery  
Manufacturing  
Issued EPA ID Date: 2003-05-14 15:40:49.56000  
Inactive Date: 2015-06-30 00:00:00  
Facility Name: K & J WIRE PRODUCTS CORPORATION  
Facility Address: 8400 CERRITOS  
Facility Address 2: Not reported  
Facility City: STANTON  
Facility County: Not reported  
Facility State: CA  
Facility Zip: 906800000

Map ID  
Direction  
Distance  
Elevation

MAP FINDINGS

EDR ID Number  
EPA ID Number

**E108** **RKDM ENVIRO -ENERGY SERVICES, INC**  
**10555 DALE AVE**  
**< 1/8 STANTON, CA 90680**  
**1 ft.**

**HAZNET** **S113788120**  
**HWTS** **N/A**

**Site 29 of 41 in cluster E**

**Relative:**  
**Higher**  
**Actual:**  
**72 ft.**

HAZNET:

Name: RKDM ENVIRO -ENERGY SERVICES, INC  
Address: 10555 DALE AVE  
Address 2: Not reported  
City,State,Zip: STANTON, CA 90680  
Contact: RKDM Enviro-Energy Services Inc  
Telephone: 7149522811  
Mailing Name: Not reported  
Mailing Address: 10555 Dale Ave

Year: 2012  
Gepaid: CAC002704407  
TSD EPA ID: CAD982444481  
CA Waste Code: 181 - Other inorganic solid waste  
Disposal Method: H141 - Storage, Bulking, And/Or Transfer Off Site--No  
Treatment/Reovery (H010-H129) Or (H131-H135)  
Tons: 0.125

Year: 2012  
Gepaid: CAC002704407  
TSD EPA ID: CAD044429835  
CA Waste Code: 141 - Off-specification, aged or surplus inorganics  
Disposal Method: H141 - Storage, Bulking, And/Or Transfer Off Site--No  
Treatment/Reovery (H010-H129) Or (H131-H135)  
Tons: 0.02502

Year: 2012  
Gepaid: CAC002704407  
TSD EPA ID: CAD982444481  
CA Waste Code: 513 - Empty containers less than 30 gallons  
Disposal Method: H010 - Metals Recovery Including Retoring,Smelting,Chemicals,Ect  
Tons: 0.1

Additional Info:

Year: 2012  
Gen EPA ID: CAC002704407

Shipment Date: 20120911  
Creation Date: 11/9/2012 22:15:09  
Receipt Date: 20120911  
Manifest ID: 010388212JJK  
Trans EPA ID: CAR000172460  
Trans Name: ENVIRONMENTAL LOGISTICS INC  
Trans 2 EPA ID: Not reported  
Trans 2 Name: Not reported  
TSDF EPA ID: CAD982444481  
Trans Name: FILTER RECYCLING SERVICES INC  
TSDF Alt EPA ID: Not reported  
TSDF Alt Name: Not reported  
Waste Code Description: 513 - Empty containers less than 30 gallons  
RCRA Code: Not reported  
Meth Code: H010 - Metals Recovery Including Retoring,Smelting,Chemicals,Ect

Map ID  
Direction  
Distance  
Elevation

MAP FINDINGS

Site

Database(s)

EDR ID Number  
EPA ID Number

**RKDM ENVIRO -ENERGY SERVICES, INC (Continued)**

**S113788120**

Quantity Tons:	0.1
Waste Quantity:	200
Quantity Unit:	P
Additional Code 1:	Not reported
Additional Code 2:	Not reported
Additional Code 3:	Not reported
Additional Code 4:	Not reported
Additional Code 5:	Not reported
Shipment Date:	20120911
Creation Date:	11/26/2012 22:16:15
Receipt Date:	20120920
Manifest ID:	010388213JJK
Trans EPA ID:	CAR000172460
Trans Name:	ENVIRONMENTAL LOGISTICS INC
Trans 2 EPA ID:	MAD039322250
Trans 2 Name:	CLEAN HARBORS ENVIROMENTAL SERVICES
TSDf EPA ID:	CAD044429835
Trans Name:	CLEAN HARBORS WILMINGTON LLC
TSDf Alt EPA ID:	Not reported
TSDf Alt Name:	Not reported
Waste Code Description:	141 - Off-specification, aged, or surplus inorganics
RCRA Code:	D002
Meth Code:	H141 - Storage, Bulking, And/Or Transfer Off Site--No Treatment/Reovery (H010-H129) Or (H131-H135)
Quantity Tons:	0.02502
Waste Quantity:	6
Quantity Unit:	G
Additional Code 1:	Not reported
Additional Code 2:	Not reported
Additional Code 3:	Not reported
Additional Code 4:	Not reported
Additional Code 5:	Not reported
Shipment Date:	20120911
Creation Date:	11/9/2012 22:15:09
Receipt Date:	20120911
Manifest ID:	010388212JJK
Trans EPA ID:	CAR000172460
Trans Name:	ENVIRONMENTAL LOGISTICS INC
Trans 2 EPA ID:	Not reported
Trans 2 Name:	Not reported
TSDf EPA ID:	CAD982444481
Trans Name:	FILTER RECYCLING SERVICES INC
TSDf Alt EPA ID:	Not reported
TSDf Alt Name:	Not reported
Waste Code Description:	181 - Other inorganic solid waste Organics
RCRA Code:	Not reported
Meth Code:	H141 - Storage, Bulking, And/Or Transfer Off Site--No Treatment/Reovery (H010-H129) Or (H131-H135)
Quantity Tons:	0.125
Waste Quantity:	250
Quantity Unit:	P
Additional Code 1:	Not reported
Additional Code 2:	Not reported
Additional Code 3:	Not reported
Additional Code 4:	Not reported

Map ID  
Direction  
Distance  
Elevation

MAP FINDINGS

Site

Database(s)

EDR ID Number  
EPA ID Number

**RKDM ENVIRO -ENERGY SERVICES, INC (Continued)**

**S113788120**

Additional Code 5: Not reported

**HWTS:**

Name: RKDM ENVIRO -ENERGY SERVICES, INC  
Address: 10555 DALE AVE  
Address 2: Not reported  
City,State,Zip: STANTON, CA 90680  
EPA ID: CAC002704407  
Inactive Date: 12/06/2012  
Create Date: 09/07/2012  
Last Act Date: 12/20/2012  
Mailing Name: RKDM Enviro-Energy Services Inc  
Mailing Address: 10555 Dale Ave  
Mailing Address 2: Not reported  
Mailing City,State,Zip: STANTON, CA 90680  
Owner Name: RKDM Enviro-Energy Services Inc  
Owner Address: 10555 Dale Ave  
Owner Address 2: Not reported  
Owner City,State,Zip: STANTON, CA 90680  
Contact Name: RKDM Enviro-Energy Services Inc  
Contact Address: 10555 Dale Ave  
Contact Address 2: Not reported  
City,State,Zip: STANTON, CA 90680

**NAICS:**

EPA ID: CAC002704407  
Create Date: 2012-09-07 15:16:47.157  
NAICS Code: 99999  
NAICS Description: Not Otherwise Specified  
Issued EPA ID Date: 2012-09-07 15:16:47.12300  
Inactive Date: 2012-12-06 15:16:47.11000  
Facility Name: RKDM ENVIRO -ENERGY SERVICES, INC  
Facility Address: 10555 DALE AVE  
Facility Address 2: Not reported  
Facility City: STANTON  
Facility County: Not reported  
Facility State: CA  
Facility Zip: 90680

**F109** **BOYDS WHEELS INC**  
**8402 CERRITOS AVENUE**  
**STANTON, CA 90680**

< 1/8  
1 ft.

**Site 5 of 5 in cluster F**

**HAZNET** **S113166497**  
**HWTS** **N/A**

**Relative:**  
**Higher**  
**Actual:**  
**72 ft.**

HAZNET:  
Name: BOYDS WHEELS INC  
Address: 8402 CERRITOS AVENUE  
Address 2: Not reported  
City,State,Zip: STANTON, CA 906800000  
Contact: NICK O. CHIECHI, HAZ MAT  
Telephone: 7149524038  
Mailing Name: Not reported  
Mailing Address: 8402 CERRITOS AVE  
  
Year: 1998  
Gepaid: CAL921414298

Map ID  
Direction  
Distance  
Elevation

MAP FINDINGS

Site

Database(s)

EDR ID Number  
EPA ID Number

**BOYDS WHEELS INC (Continued)**

**S113166497**

TSD EPA ID:	CAT080013352
CA Waste Code:	222 - Oil/water separation sludge
Disposal Method:	R01 - Recycler
Tons:	10.2165
Year:	1998
Gepaid:	CAL921414298
TSD EPA ID:	CAD044429835
CA Waste Code:	352 - Other organic solids
Disposal Method:	D99 - Disposal, Other
Tons:	0.25
Year:	1998
Gepaid:	CAL921414298
TSD EPA ID:	CAT080033681
CA Waste Code:	352 - Other organic solids
Disposal Method:	D99 - Disposal, Other
Tons:	3.05
Year:	1998
Gepaid:	CAL921414298
TSD EPA ID:	CAT080033681
CA Waste Code:	181 - Other inorganic solid waste
Disposal Method:	D99 - Disposal, Other
Tons:	0.0785
Year:	1998
Gepaid:	CAL921414298
TSD EPA ID:	CAT080033681
CA Waste Code:	122 - Alkaline solution without metals pH >= 12.5
Disposal Method:	R01 - Recycler
Tons:	0.0083
Year:	1998
Gepaid:	CAL921414298
TSD EPA ID:	CAT080013352
CA Waste Code:	223 - Unspecified oil-containing waste
Disposal Method:	R01 - Recycler
Tons:	4.6495
Year:	1998
Gepaid:	CAL921414298
TSD EPA ID:	CAD008252405
CA Waste Code:	331 - Off-specification, aged or surplus organics
Disposal Method:	R01 - Recycler
Tons:	0.0075
Year:	1998
Gepaid:	CAL921414298
TSD EPA ID:	CAD008252405
CA Waste Code:	343 - Unspecified organic liquid mixture
Disposal Method:	R01 - Recycler
Tons:	0.102
Year:	1997
Gepaid:	CAL921414298
TSD EPA ID:	CAT080013352



Map ID  
Direction  
Distance  
Elevation

MAP FINDINGS

Site

Database(s)

EDR ID Number  
EPA ID Number

**BOYDS WHEELS INC (Continued)**

**S113166497**

CA Waste Code:	223 - Unspecified oil-containing waste
Disposal Method:	R01 - Recycler
Tons:	143.3584
Year:	1997
Gepaid:	CAL921414298
TSD EPA ID:	CAT080013352
CA Waste Code:	221 - Waste oil and mixed oil
Disposal Method:	R01 - Recycler
Tons:	1.045

[Click this hyperlink](#) while viewing on your computer to access  
12 additional CA HAZNET: record(s) in the EDR Site Report.

**Additional Info:**

Year:	1993
Gen EPA ID:	CAL921414298
Shipment Date:	19931223
Creation Date:	9/14/1995 0:00:00
Receipt Date:	19931224
Manifest ID:	93053286
Trans EPA ID:	CAD980694848
Trans Name:	Not reported
Trans 2 EPA ID:	Not reported
Trans 2 Name:	Not reported
TSD EPA ID:	CAD099452708
Trans Name:	Not reported
TSD EPA ID:	Not reported
TSD EPA Alt Name:	Not reported
Waste Code Description:	223 - Unspecified oil-containing waste
RCRA Code:	Not reported
Meth Code:	R01 - Recycler
Quantity Tons:	2.5228
Waste Quantity:	605
Quantity Unit:	G
Additional Code 1:	Not reported
Additional Code 2:	Not reported
Additional Code 3:	Not reported
Additional Code 4:	Not reported
Additional Code 5:	Not reported
Shipment Date:	19931216
Creation Date:	9/14/1995 0:00:00
Receipt Date:	19931217
Manifest ID:	93053432
Trans EPA ID:	CAD980694848
Trans Name:	Not reported
Trans 2 EPA ID:	Not reported
Trans 2 Name:	Not reported
TSD EPA ID:	CAD099452708
Trans Name:	Not reported
TSD EPA ID:	Not reported
TSD EPA Alt Name:	Not reported
Waste Code Description:	223 - Unspecified oil-containing waste
RCRA Code:	Not reported

Map ID  
Direction  
Distance  
Elevation

MAP FINDINGS

Site

Database(s)

EDR ID Number  
EPA ID Number

**BOYDS WHEELS INC (Continued)**

**S113166497**

Meth Code:	R01 - Recycler
Quantity Tons:	1.8348
Waste Quantity:	440
Quantity Unit:	G
Additional Code 1:	Not reported
Additional Code 2:	Not reported
Additional Code 3:	Not reported
Additional Code 4:	Not reported
Additional Code 5:	Not reported
Shipment Date:	19931209
Creation Date:	9/14/1995 0:00:00
Receipt Date:	19931210
Manifest ID:	93053226
Trans EPA ID:	CAD980694848
Trans Name:	Not reported
Trans 2 EPA ID:	Not reported
Trans 2 Name:	Not reported
TSDf EPA ID:	CAD099452708
Trans Name:	Not reported
TSDf Alt EPA ID:	Not reported
TSDf Alt Name:	Not reported
Waste Code Description:	223 - Unspecified oil-containing waste
RCRA Code:	Not reported
Meth Code:	R01 - Recycler
Quantity Tons:	1.8348
Waste Quantity:	440
Quantity Unit:	G
Additional Code 1:	Not reported
Additional Code 2:	Not reported
Additional Code 3:	Not reported
Additional Code 4:	Not reported
Additional Code 5:	Not reported
Shipment Date:	19931201
Creation Date:	9/14/1995 0:00:00
Receipt Date:	19931202
Manifest ID:	93053313
Trans EPA ID:	CAD980694848
Trans Name:	Not reported
Trans 2 EPA ID:	Not reported
Trans 2 Name:	Not reported
TSDf EPA ID:	CAD099452708
Trans Name:	Not reported
TSDf Alt EPA ID:	Not reported
TSDf Alt Name:	Not reported
Waste Code Description:	223 - Unspecified oil-containing waste
RCRA Code:	Not reported
Meth Code:	R01 - Recycler
Quantity Tons:	2.8981
Waste Quantity:	695
Quantity Unit:	G
Additional Code 1:	Not reported
Additional Code 2:	Not reported
Additional Code 3:	Not reported
Additional Code 4:	Not reported
Additional Code 5:	Not reported

Map ID  
Direction  
Distance  
Elevation

MAP FINDINGS

Site

Database(s)

EDR ID Number  
EPA ID Number

**BOYDS WHEELS INC (Continued)**

**S113166497**

Shipment Date: 19931116  
Creation Date: 9/14/1995 0:00:00  
Receipt Date: 19931117  
Manifest ID: 93052847  
Trans EPA ID: CAD980694848  
Trans Name: Not reported  
Trans 2 EPA ID: Not reported  
Trans 2 Name: Not reported  
TSDF EPA ID: CAD099452708  
Trans Name: Not reported  
TSDF Alt EPA ID: CAD099452708  
TSDF Alt Name: Not reported  
Waste Code Description: 223 - Unspecified oil-containing waste  
RCRA Code: Not reported  
Meth Code: R01 - Recycler  
Quantity Tons: 1.8348  
Waste Quantity: 440  
Quantity Unit: G  
Additional Code 1: Not reported  
Additional Code 2: Not reported  
Additional Code 3: Not reported  
Additional Code 4: Not reported  
Additional Code 5: Not reported

Shipment Date: 19931109  
Creation Date: 9/14/1995 0:00:00  
Receipt Date: 19931111  
Manifest ID: 93053197  
Trans EPA ID: CAD980694848  
Trans Name: Not reported  
Trans 2 EPA ID: Not reported  
Trans 2 Name: Not reported  
TSDF EPA ID: CAD099452708  
Trans Name: Not reported  
TSDF Alt EPA ID: CAD099452708  
TSDF Alt Name: Not reported  
Waste Code Description: 223 - Unspecified oil-containing waste  
RCRA Code: Not reported  
Meth Code: R01 - Recycler  
Quantity Tons: 2.0016  
Waste Quantity: 480  
Quantity Unit: G  
Additional Code 1: Not reported  
Additional Code 2: Not reported  
Additional Code 3: Not reported  
Additional Code 4: Not reported  
Additional Code 5: Not reported

Shipment Date: 19931029  
Creation Date: 9/12/1995 0:00:00  
Receipt Date: Not reported  
Manifest ID: 93053095  
Trans EPA ID: CAD980694848  
Trans Name: Not reported  
Trans 2 EPA ID: Not reported  
Trans 2 Name: Not reported  
TSDF EPA ID: CAD099452708

Map ID  
Direction  
Distance  
Elevation

MAP FINDINGS

Site

Database(s)

EDR ID Number  
EPA ID Number

**BOYDS WHEELS INC (Continued)**

**S113166497**

Trans Name: Not reported  
TSDF Alt EPA ID: Not reported  
TSDF Alt Name: Not reported  
Waste Code Description: 223 - Unspecified oil-containing waste  
RCRA Code: Not reported  
Meth Code: - Not reported  
Quantity Tons: 1.8348  
Waste Quantity: 440  
Quantity Unit: G  
Additional Code 1: Not reported  
Additional Code 2: Not reported  
Additional Code 3: Not reported  
Additional Code 4: Not reported  
Additional Code 5: Not reported

Shipment Date: 19931015  
Creation Date: 9/13/1995 0:00:00  
Receipt Date: 19931015  
Manifest ID: 93046716  
Trans EPA ID: CAD980694848  
Trans Name: Not reported  
Trans 2 EPA ID: Not reported  
Trans 2 Name: Not reported  
TSDF EPA ID: CAD099452708  
Trans Name: Not reported  
TSDF Alt EPA ID: CAD099452708  
TSDF Alt Name: Not reported  
Waste Code Description: 223 - Unspecified oil-containing waste  
RCRA Code: Not reported  
Meth Code: R01 - Recycler  
Quantity Tons: 1.8348  
Waste Quantity: 440  
Quantity Unit: G  
Additional Code 1: Not reported  
Additional Code 2: Not reported  
Additional Code 3: Not reported  
Additional Code 4: Not reported  
Additional Code 5: Not reported

Shipment Date: 19931004  
Creation Date: 9/12/1995 0:00:00  
Receipt Date: 19931005  
Manifest ID: 93052845  
Trans EPA ID: CAD980694848  
Trans Name: Not reported  
Trans 2 EPA ID: Not reported  
Trans 2 Name: Not reported  
TSDF EPA ID: CAD099452708  
Trans Name: Not reported  
TSDF Alt EPA ID: Not reported  
TSDF Alt Name: Not reported  
Waste Code Description: 223 - Unspecified oil-containing waste  
RCRA Code: Not reported  
Meth Code: R01 - Recycler  
Quantity Tons: 1.6054  
Waste Quantity: 385  
Quantity Unit: G

Map ID  
Direction  
Distance  
Elevation

MAP FINDINGS

Site

Database(s)

EDR ID Number  
EPA ID Number

**BOYDS WHEELS INC (Continued)**

**S113166497**

Additional Code 1:	Not reported
Additional Code 2:	Not reported
Additional Code 3:	Not reported
Additional Code 4:	Not reported
Additional Code 5:	Not reported
Shipment Date:	19930920
Creation Date:	9/12/1995 0:00:00
Receipt Date:	Not reported
Manifest ID:	93046460
Trans EPA ID:	CAD980694848
Trans Name:	Not reported
Trans 2 EPA ID:	Not reported
Trans 2 Name:	Not reported
TSDF EPA ID:	CAD099452708
Trans Name:	Not reported
TSDF Alt EPA ID:	Not reported
TSDF Alt Name:	Not reported
Waste Code Description:	223 - Unspecified oil-containing waste
RCRA Code:	Not reported
Meth Code:	- Not reported
Quantity Tons:	1.8348
Waste Quantity:	440
Quantity Unit:	G
Additional Code 1:	Not reported
Additional Code 2:	Not reported
Additional Code 3:	Not reported
Additional Code 4:	Not reported
Additional Code 5:	Not reported

**Additional Info:**

Year:	1996
Gen EPA ID:	CAL921414298

Shipment Date:	19961227
Creation Date:	5/30/1997 0:00:00
Receipt Date:	19961227
Manifest ID:	96648562
Trans EPA ID:	CAD980694848
Trans Name:	Not reported
Trans 2 EPA ID:	Not reported
Trans 2 Name:	Not reported
TSDF EPA ID:	CAT080013352
Trans Name:	Not reported
TSDF Alt EPA ID:	Not reported
TSDF Alt Name:	Not reported
Waste Code Description:	223 - Unspecified oil-containing waste
RCRA Code:	Not reported
Meth Code:	R01 - Recycler
Quantity Tons:	3.2734
Waste Quantity:	785
Quantity Unit:	G
Additional Code 1:	Not reported
Additional Code 2:	Not reported
Additional Code 3:	Not reported
Additional Code 4:	Not reported
Additional Code 5:	Not reported

Map ID  
Direction  
Distance  
Elevation

MAP FINDINGS

Site

Database(s)

EDR ID Number  
EPA ID Number

**BOYDS WHEELS INC (Continued)**

**S113166497**

Shipment Date: 19961220  
Creation Date: 5/21/1997 0:00:00  
Receipt Date: 19961223  
Manifest ID: 96648503  
Trans EPA ID: CAD980694848  
Trans Name: Not reported  
Trans 2 EPA ID: Not reported  
Trans 2 Name: Not reported  
TSDF EPA ID: CAT080013352  
Trans Name: Not reported  
TSDF Alt EPA ID: Not reported  
TSDF Alt Name: Not reported  
Waste Code Description: 223 - Unspecified oil-containing waste  
RCRA Code: Not reported  
Meth Code: R01 - Recycler  
Quantity Tons: 2.9356  
Waste Quantity: 704  
Quantity Unit: G  
Additional Code 1: Not reported  
Additional Code 2: Not reported  
Additional Code 3: Not reported  
Additional Code 4: Not reported  
Additional Code 5: Not reported

Shipment Date: 19961216  
Creation Date: 5/30/1997 0:00:00  
Receipt Date: 19961216  
Manifest ID: 96534786  
Trans EPA ID: CAD980694848  
Trans Name: Not reported  
Trans 2 EPA ID: Not reported  
Trans 2 Name: Not reported  
TSDF EPA ID: CAT080013352  
Trans Name: Not reported  
TSDF Alt EPA ID: Not reported  
TSDF Alt Name: Not reported  
Waste Code Description: 223 - Unspecified oil-containing waste  
RCRA Code: Not reported  
Meth Code: R01 - Recycler  
Quantity Tons: 2.6396  
Waste Quantity: 633  
Quantity Unit: G  
Additional Code 1: Not reported  
Additional Code 2: Not reported  
Additional Code 3: Not reported  
Additional Code 4: Not reported  
Additional Code 5: Not reported

Shipment Date: 19961209  
Creation Date: 6/26/1997 0:00:00  
Receipt Date: 19961209  
Manifest ID: 96534760  
Trans EPA ID: CAD980694848  
Trans Name: Not reported  
Trans 2 EPA ID: Not reported  
Trans 2 Name: Not reported  
TSDF EPA ID: CAT080013352

Map ID  
Direction  
Distance  
Elevation

MAP FINDINGS

Site

Database(s)

EDR ID Number  
EPA ID Number

**BOYDS WHEELS INC (Continued)**

**S113166497**

Trans Name: Not reported  
TSDF Alt EPA ID: CAT080013352  
TSDF Alt Name: Not reported  
Waste Code Description: 223 - Unspecified oil-containing waste  
RCRA Code: Not reported  
Meth Code: R01 - Recycler  
Quantity Tons: 2.7313  
Waste Quantity: 655  
Quantity Unit: G  
Additional Code 1: Not reported  
Additional Code 2: Not reported  
Additional Code 3: Not reported  
Additional Code 4: Not reported  
Additional Code 5: Not reported

Shipment Date: 19961202  
Creation Date: 5/21/1997 0:00:00  
Receipt Date: 19961202  
Manifest ID: 96534613  
Trans EPA ID: CAD980694848  
Trans Name: Not reported  
Trans 2 EPA ID: Not reported  
Trans 2 Name: Not reported  
TSDF EPA ID: CAT080013352  
Trans Name: Not reported  
TSDF Alt EPA ID: Not reported  
TSDF Alt Name: Not reported  
Waste Code Description: 223 - Unspecified oil-containing waste  
RCRA Code: Not reported  
Meth Code: R01 - Recycler  
Quantity Tons: 1.8348  
Waste Quantity: 440  
Quantity Unit: G  
Additional Code 1: Not reported  
Additional Code 2: Not reported  
Additional Code 3: Not reported  
Additional Code 4: Not reported  
Additional Code 5: Not reported

Shipment Date: 19961125  
Creation Date: 5/21/1997 0:00:00  
Receipt Date: 19961125  
Manifest ID: 96534632  
Trans EPA ID: CAD980694848  
Trans Name: Not reported  
Trans 2 EPA ID: Not reported  
Trans 2 Name: Not reported  
TSDF EPA ID: CAT080013352  
Trans Name: Not reported  
TSDF Alt EPA ID: Not reported  
TSDF Alt Name: Not reported  
Waste Code Description: 223 - Unspecified oil-containing waste  
RCRA Code: Not reported  
Meth Code: R01 - Recycler  
Quantity Tons: 4.7454  
Waste Quantity: 1138  
Quantity Unit: G

Map ID  
Direction  
Distance  
Elevation

MAP FINDINGS

Site

Database(s)

EDR ID Number  
EPA ID Number

**BOYDS WHEELS INC (Continued)**

**S113166497**

Additional Code 1:	Not reported
Additional Code 2:	Not reported
Additional Code 3:	Not reported
Additional Code 4:	Not reported
Additional Code 5:	Not reported
Shipment Date:	19961118
Creation Date:	5/21/1997 0:00:00
Receipt Date:	19961118
Manifest ID:	96534471
Trans EPA ID:	CAD980694848
Trans Name:	Not reported
Trans 2 EPA ID:	Not reported
Trans 2 Name:	Not reported
TSDF EPA ID:	CAT080013352
Trans Name:	Not reported
TSDF Alt EPA ID:	Not reported
TSDF Alt Name:	Not reported
Waste Code Description:	223 - Unspecified oil-containing waste
RCRA Code:	Not reported
Meth Code:	R01 - Recycler
Quantity Tons:	4.1283
Waste Quantity:	990
Quantity Unit:	G
Additional Code 1:	Not reported
Additional Code 2:	Not reported
Additional Code 3:	Not reported
Additional Code 4:	Not reported
Additional Code 5:	Not reported
Shipment Date:	19961108
Creation Date:	5/21/1997 0:00:00
Receipt Date:	19961108
Manifest ID:	96534461
Trans EPA ID:	CAD980694848
Trans Name:	Not reported
Trans 2 EPA ID:	Not reported
Trans 2 Name:	Not reported
TSDF EPA ID:	CAT080013352
Trans Name:	Not reported
TSDF Alt EPA ID:	Not reported
TSDF Alt Name:	Not reported
Waste Code Description:	223 - Unspecified oil-containing waste
RCRA Code:	Not reported
Meth Code:	R01 - Recycler
Quantity Tons:	2.4311
Waste Quantity:	583
Quantity Unit:	G
Additional Code 1:	Not reported
Additional Code 2:	Not reported
Additional Code 3:	Not reported
Additional Code 4:	Not reported
Additional Code 5:	Not reported
Shipment Date:	19961101
Creation Date:	5/20/1997 0:00:00
Receipt Date:	19961101



Map ID  
Direction  
Distance  
Elevation

MAP FINDINGS

Site

Database(s)

EDR ID Number  
EPA ID Number

**BOYDS WHEELS INC (Continued)**

**S113166497**

Manifest ID: 95866903  
Trans EPA ID: CAD980694848  
Trans Name: Not reported  
Trans 2 EPA ID: Not reported  
Trans 2 Name: Not reported  
TSDF EPA ID: CAT080013352  
Trans Name: Not reported  
TSDF Alt EPA ID: Not reported  
TSDF Alt Name: Not reported  
Waste Code Description: 223 - Unspecified oil-containing waste  
RCRA Code: Not reported  
Meth Code: R01 - Recycler  
Quantity Tons: 2.2935  
Waste Quantity: 550  
Quantity Unit: G  
Additional Code 1: Not reported  
Additional Code 2: Not reported  
Additional Code 3: Not reported  
Additional Code 4: Not reported  
Additional Code 5: Not reported

Shipment Date: 19961025  
Creation Date: 5/21/1997 0:00:00  
Receipt Date: 19961025  
Manifest ID: 96534389  
Trans EPA ID: CAD980694848  
Trans Name: Not reported  
Trans 2 EPA ID: Not reported  
Trans 2 Name: Not reported  
TSDF EPA ID: CAT080013352  
Trans Name: Not reported  
TSDF Alt EPA ID: Not reported  
TSDF Alt Name: Not reported  
Waste Code Description: 223 - Unspecified oil-containing waste  
RCRA Code: Not reported  
Meth Code: R01 - Recycler  
Quantity Tons: 2.0016  
Waste Quantity: 480  
Quantity Unit: G  
Additional Code 1: Not reported  
Additional Code 2: Not reported  
Additional Code 3: Not reported  
Additional Code 4: Not reported  
Additional Code 5: Not reported

Additional Info:  
Year: 1997  
Gen EPA ID: CAL921414298

Shipment Date: 19971218  
Creation Date: 3/31/1998 0:00:00  
Receipt Date: 19971218  
Manifest ID: 97300040  
Trans EPA ID: CAD980694848  
Trans Name: Not reported  
Trans 2 EPA ID: Not reported  
Trans 2 Name: Not reported

Map ID  
Direction  
Distance  
Elevation

MAP FINDINGS

Site

Database(s)

EDR ID Number  
EPA ID Number

**BOYDS WHEELS INC (Continued)**

**S113166497**

TSDF EPA ID: CAT080013352  
Trans Name: Not reported  
TSDF Alt EPA ID: CAT080013352  
TSDF Alt Name: Not reported  
Waste Code Description: 223 - Unspecified oil-containing waste  
RCRA Code: Not reported  
Meth Code: R01 - Recycler  
Quantity Tons: 2.0224  
Waste Quantity: 485  
Quantity Unit: G  
Additional Code 1: Not reported  
Additional Code 2: Not reported  
Additional Code 3: Not reported  
Additional Code 4: Not reported  
Additional Code 5: Not reported

Shipment Date: 19971211  
Creation Date: 7/23/1998 0:00:00  
Receipt Date: 19971211  
Manifest ID: 97299938  
Trans EPA ID: CAD980694848  
Trans Name: Not reported  
Trans 2 EPA ID: Not reported  
Trans 2 Name: Not reported  
TSDF EPA ID: CAT080013352  
Trans Name: Not reported  
TSDF Alt EPA ID: CAT080013352  
TSDF Alt Name: Not reported  
Waste Code Description: 223 - Unspecified oil-containing waste  
RCRA Code: Not reported  
Meth Code: R01 - Recycler  
Quantity Tons: 0.9174  
Waste Quantity: 220  
Quantity Unit: G  
Additional Code 1: Not reported  
Additional Code 2: Not reported  
Additional Code 3: Not reported  
Additional Code 4: Not reported  
Additional Code 5: Not reported

Shipment Date: 19971208  
Creation Date: 7/23/1998 0:00:00  
Receipt Date: 19971208  
Manifest ID: 97299853  
Trans EPA ID: CAD980694848  
Trans Name: Not reported  
Trans 2 EPA ID: Not reported  
Trans 2 Name: Not reported  
TSDF EPA ID: CAT080013352  
Trans Name: Not reported  
TSDF Alt EPA ID: CAT080013352  
TSDF Alt Name: Not reported  
Waste Code Description: 221 - Waste oil and mixed oil  
RCRA Code: Not reported  
Meth Code: R01 - Recycler  
Quantity Tons: 1.045  
Waste Quantity: 275

Map ID  
Direction  
Distance  
Elevation

MAP FINDINGS

Site

Database(s)

EDR ID Number  
EPA ID Number

**BOYDS WHEELS INC (Continued)**

**S113166497**

Quantity Unit:	G
Additional Code 1:	Not reported
Additional Code 2:	Not reported
Additional Code 3:	Not reported
Additional Code 4:	Not reported
Additional Code 5:	Not reported
Shipment Date:	19971202
Creation Date:	7/23/1998 0:00:00
Receipt Date:	19971202
Manifest ID:	97299840
Trans EPA ID:	CAD980694848
Trans Name:	Not reported
Trans 2 EPA ID:	Not reported
Trans 2 Name:	Not reported
TSDf EPA ID:	CAT080013352
Trans Name:	Not reported
TSDf Alt EPA ID:	CAT080013352
TSDf Alt Name:	Not reported
Waste Code Description:	223 - Unspecified oil-containing waste
RCRA Code:	Not reported
Meth Code:	R01 - Recycler
Quantity Tons:	1.4803
Waste Quantity:	355
Quantity Unit:	G
Additional Code 1:	Not reported
Additional Code 2:	Not reported
Additional Code 3:	Not reported
Additional Code 4:	Not reported
Additional Code 5:	Not reported
Shipment Date:	19971126
Creation Date:	7/23/1998 0:00:00
Receipt Date:	19971128
Manifest ID:	97299709
Trans EPA ID:	CAD980694848
Trans Name:	Not reported
Trans 2 EPA ID:	Not reported
Trans 2 Name:	Not reported
TSDf EPA ID:	CAT080013352
Trans Name:	Not reported
TSDf Alt EPA ID:	CAT080013352
TSDf Alt Name:	Not reported
Waste Code Description:	223 - Unspecified oil-containing waste
RCRA Code:	Not reported
Meth Code:	R01 - Recycler
Quantity Tons:	2.3769
Waste Quantity:	570
Quantity Unit:	G
Additional Code 1:	Not reported
Additional Code 2:	Not reported
Additional Code 3:	Not reported
Additional Code 4:	Not reported
Additional Code 5:	Not reported
Shipment Date:	19971113
Creation Date:	7/23/1998 0:00:00

Map ID  
Direction  
Distance  
Elevation

MAP FINDINGS

Site

Database(s)

EDR ID Number  
EPA ID Number

**BOYDS WHEELS INC (Continued)**

**S113166497**

Receipt Date: 19971113  
Manifest ID: 97299695  
Trans EPA ID: CAD980694848  
Trans Name: Not reported  
Trans 2 EPA ID: Not reported  
Trans 2 Name: Not reported  
TSDf EPA ID: CAT080013352  
Trans Name: Not reported  
TSDf Alt EPA ID: CAT080013352  
TSDf Alt Name: Not reported  
Waste Code Description: 223 - Unspecified oil-containing waste  
RCRA Code: Not reported  
Meth Code: R01 - Recycler  
Quantity Tons: 0.9174  
Waste Quantity: 220  
Quantity Unit: G  
Additional Code 1: Not reported  
Additional Code 2: Not reported  
Additional Code 3: Not reported  
Additional Code 4: Not reported  
Additional Code 5: Not reported

Shipment Date: 19971111  
Creation Date: 7/23/1998 0:00:00  
Receipt Date: 19971112  
Manifest ID: 96636389  
Trans EPA ID: CAD980694848  
Trans Name: Not reported  
Trans 2 EPA ID: Not reported  
Trans 2 Name: Not reported  
TSDf EPA ID: CAT080013352  
Trans Name: Not reported  
TSDf Alt EPA ID: CAT080013352  
TSDf Alt Name: Not reported  
Waste Code Description: 223 - Unspecified oil-containing waste  
RCRA Code: Not reported  
Meth Code: R01 - Recycler  
Quantity Tons: 1.1467  
Waste Quantity: 275  
Quantity Unit: G  
Additional Code 1: Not reported  
Additional Code 2: Not reported  
Additional Code 3: Not reported  
Additional Code 4: Not reported  
Additional Code 5: Not reported

Shipment Date: 19971106  
Creation Date: 7/23/1998 0:00:00  
Receipt Date: 19971106  
Manifest ID: 96636378  
Trans EPA ID: CAD980694848  
Trans Name: Not reported  
Trans 2 EPA ID: Not reported  
Trans 2 Name: Not reported  
TSDf EPA ID: CAT080013352  
Trans Name: Not reported  
TSDf Alt EPA ID: CAT080013352

Map ID  
Direction  
Distance  
Elevation

MAP FINDINGS

Site

Database(s)

EDR ID Number  
EPA ID Number

**BOYDS WHEELS INC (Continued)**

**S113166497**

TSDf Alt Name: Not reported  
Waste Code Description: 223 - Unspecified oil-containing waste  
RCRA Code: Not reported  
Meth Code: R01 - Recycler  
Quantity Tons: 0.5421  
Waste Quantity: 130  
Quantity Unit: G  
Additional Code 1: Not reported  
Additional Code 2: Not reported  
Additional Code 3: Not reported  
Additional Code 4: Not reported  
Additional Code 5: Not reported

Shipment Date: 19971104  
Creation Date: 7/23/1998 0:00:00  
Receipt Date: 19971104  
Manifest ID: 96636377  
Trans EPA ID: CAD980694848  
Trans Name: Not reported  
Trans 2 EPA ID: Not reported  
Trans 2 Name: Not reported  
TSDf EPA ID: CAT080013352  
Trans Name: Not reported  
TSDf Alt EPA ID: CAT080013352  
TSDf Alt Name: Not reported  
Waste Code Description: 223 - Unspecified oil-containing waste  
RCRA Code: Not reported  
Meth Code: R01 - Recycler  
Quantity Tons: 1.3761  
Waste Quantity: 330  
Quantity Unit: G  
Additional Code 1: Not reported  
Additional Code 2: Not reported  
Additional Code 3: Not reported  
Additional Code 4: Not reported  
Additional Code 5: Not reported

Shipment Date: 19971029  
Creation Date: 7/23/1998 0:00:00  
Receipt Date: 19971030  
Manifest ID: 96636276  
Trans EPA ID: CAD980694848  
Trans Name: Not reported  
Trans 2 EPA ID: Not reported  
Trans 2 Name: Not reported  
TSDf EPA ID: CAT080013352  
Trans Name: Not reported  
TSDf Alt EPA ID: CAT080013352  
TSDf Alt Name: Not reported  
Waste Code Description: 223 - Unspecified oil-containing waste  
RCRA Code: Not reported  
Meth Code: R01 - Recycler  
Quantity Tons: 2.0641  
Waste Quantity: 495  
Quantity Unit: G  
Additional Code 1: Not reported  
Additional Code 2: Not reported

Map ID  
Direction  
Distance  
Elevation

MAP FINDINGS

Site

Database(s)

EDR ID Number  
EPA ID Number

**BOYDS WHEELS INC (Continued)**

**S113166497**

Additional Code 3: Not reported  
Additional Code 4: Not reported  
Additional Code 5: Not reported

**Additional Info:**

Year: 1994  
Gen EPA ID: CAL921414298

Shipment Date: 19941229  
Creation Date: 3/28/1996 0:00:00  
Receipt Date: 19941229  
Manifest ID: 95274879  
Trans EPA ID: CAD980694848  
Trans Name: Not reported  
Trans 2 EPA ID: Not reported  
Trans 2 Name: Not reported  
TSDF EPA ID: CAD099452708  
Trans Name: Not reported  
TSDF Alt EPA ID: CAD099452708  
TSDF Alt Name: Not reported  
Waste Code Description: 223 - Unspecified oil-containing waste  
RCRA Code: Not reported  
Meth Code: R01 - Recycler  
Quantity Tons: 1.8348  
Waste Quantity: 440  
Quantity Unit: G  
Additional Code 1: Not reported  
Additional Code 2: Not reported  
Additional Code 3: Not reported  
Additional Code 4: Not reported  
Additional Code 5: Not reported

Shipment Date: 19941222  
Creation Date: 3/28/1996 0:00:00  
Receipt Date: 19941223  
Manifest ID: 95274812  
Trans EPA ID: CAD980694848  
Trans Name: Not reported  
Trans 2 EPA ID: Not reported  
Trans 2 Name: Not reported  
TSDF EPA ID: CAD099452708  
Trans Name: Not reported  
TSDF Alt EPA ID: CAD099452708  
TSDF Alt Name: Not reported  
Waste Code Description: 223 - Unspecified oil-containing waste  
RCRA Code: Not reported  
Meth Code: R01 - Recycler  
Quantity Tons: 2.2935  
Waste Quantity: 550  
Quantity Unit: G  
Additional Code 1: Not reported  
Additional Code 2: Not reported  
Additional Code 3: Not reported  
Additional Code 4: Not reported  
Additional Code 5: Not reported

Shipment Date: 19941213

Map ID  
Direction  
Distance  
Elevation

MAP FINDINGS

Site

Database(s)

EDR ID Number  
EPA ID Number

**BOYDS WHEELS INC (Continued)**

**S113166497**

Creation Date: 3/28/1996 0:00:00  
Receipt Date: 19941214  
Manifest ID: 93559147  
Trans EPA ID: CAD980694848  
Trans Name: Not reported  
Trans 2 EPA ID: Not reported  
Trans 2 Name: Not reported  
TSDF EPA ID: CAD099452708  
Trans Name: Not reported  
TSDF Alt EPA ID: CAD099452708  
TSDF Alt Name: Not reported  
Waste Code Description: 223 - Unspecified oil-containing waste  
RCRA Code: Not reported  
Meth Code: R01 - Recycler  
Quantity Tons: 1.4595  
Waste Quantity: 350  
Quantity Unit: G  
Additional Code 1: Not reported  
Additional Code 2: Not reported  
Additional Code 3: Not reported  
Additional Code 4: Not reported  
Additional Code 5: Not reported

Shipment Date: 19941208  
Creation Date: 3/28/1996 0:00:00  
Receipt Date: 19941209  
Manifest ID: 93559039  
Trans EPA ID: CAD980694848  
Trans Name: Not reported  
Trans 2 EPA ID: Not reported  
Trans 2 Name: Not reported  
TSDF EPA ID: CAD099452708  
Trans Name: Not reported  
TSDF Alt EPA ID: CAD099452708  
TSDF Alt Name: Not reported  
Waste Code Description: 223 - Unspecified oil-containing waste  
RCRA Code: Not reported  
Meth Code: R01 - Recycler  
Quantity Tons: 2.7522  
Waste Quantity: 660  
Quantity Unit: G  
Additional Code 1: Not reported  
Additional Code 2: Not reported  
Additional Code 3: Not reported  
Additional Code 4: Not reported  
Additional Code 5: Not reported

Shipment Date: 19941130  
Creation Date: 3/28/1996 0:00:00  
Receipt Date: 19941130  
Manifest ID: 93558960  
Trans EPA ID: CAD980694848  
Trans Name: Not reported  
Trans 2 EPA ID: Not reported  
Trans 2 Name: Not reported  
TSDF EPA ID: CAT080013352  
Trans Name: Not reported

Map ID  
Direction  
Distance  
Elevation

MAP FINDINGS

Site

Database(s)

EDR ID Number  
EPA ID Number

**BOYDS WHEELS INC (Continued)**

**S113166497**

TSDf Alt EPA ID: CAT080013352  
TSDf Alt Name: Not reported  
Waste Code Description: 223 - Unspecified oil-containing waste  
RCRA Code: Not reported  
Meth Code: R01 - Recycler  
Quantity Tons: 2.5645  
Waste Quantity: 615  
Quantity Unit: G  
Additional Code 1: Not reported  
Additional Code 2: Not reported  
Additional Code 3: Not reported  
Additional Code 4: Not reported  
Additional Code 5: Not reported

Shipment Date: 19941121  
Creation Date: 3/28/1996 0:00:00  
Receipt Date: 19941121  
Manifest ID: 93558883  
Trans EPA ID: CAD980694848  
Trans Name: Not reported  
Trans 2 EPA ID: Not reported  
Trans 2 Name: Not reported  
TSDf EPA ID: CAT080013352  
Trans Name: Not reported  
TSDf Alt EPA ID: CAT080013352  
TSDf Alt Name: Not reported  
Waste Code Description: 223 - Unspecified oil-containing waste  
RCRA Code: Not reported  
Meth Code: R01 - Recycler  
Quantity Tons: 2.5228  
Waste Quantity: 605  
Quantity Unit: G  
Additional Code 1: Not reported  
Additional Code 2: Not reported  
Additional Code 3: Not reported  
Additional Code 4: Not reported  
Additional Code 5: Not reported

Shipment Date: 19941109  
Creation Date: 3/28/1996 0:00:00  
Receipt Date: 19941109  
Manifest ID: 93559590  
Trans EPA ID: CAD980694848  
Trans Name: Not reported  
Trans 2 EPA ID: Not reported  
Trans 2 Name: Not reported  
TSDf EPA ID: CAT080013352  
Trans Name: Not reported  
TSDf Alt EPA ID: CAT080013352  
TSDf Alt Name: Not reported  
Waste Code Description: 223 - Unspecified oil-containing waste  
RCRA Code: Not reported  
Meth Code: R01 - Recycler  
Quantity Tons: 1.2301  
Waste Quantity: 295  
Quantity Unit: G  
Additional Code 1: Not reported



Map ID  
Direction  
Distance  
Elevation

MAP FINDINGS

Site

Database(s)

EDR ID Number  
EPA ID Number

**BOYDS WHEELS INC (Continued)**

**S113166497**

Additional Code 2:	Not reported
Additional Code 3:	Not reported
Additional Code 4:	Not reported
Additional Code 5:	Not reported
Shipment Date:	19941103
Creation Date:	3/28/1996 0:00:00
Receipt Date:	19941103
Manifest ID:	93559536
Trans EPA ID:	CAD980694848
Trans Name:	Not reported
Trans 2 EPA ID:	Not reported
Trans 2 Name:	Not reported
TSDf EPA ID:	CAT080013352
Trans Name:	Not reported
TSDf Alt EPA ID:	CAT080013352
TSDf Alt Name:	Not reported
Waste Code Description:	223 - Unspecified oil-containing waste
RCRA Code:	Not reported
Meth Code:	R01 - Recycler
Quantity Tons:	2.2935
Waste Quantity:	550
Quantity Unit:	G
Additional Code 1:	Not reported
Additional Code 2:	Not reported
Additional Code 3:	Not reported
Additional Code 4:	Not reported
Additional Code 5:	Not reported
Shipment Date:	19941026
Creation Date:	3/28/1996 0:00:00
Receipt Date:	19941026
Manifest ID:	93559467
Trans EPA ID:	CAD980694848
Trans Name:	Not reported
Trans 2 EPA ID:	Not reported
Trans 2 Name:	Not reported
TSDf EPA ID:	CAT080013352
Trans Name:	Not reported
TSDf Alt EPA ID:	CAT080013352
TSDf Alt Name:	Not reported
Waste Code Description:	223 - Unspecified oil-containing waste
RCRA Code:	Not reported
Meth Code:	R01 - Recycler
Quantity Tons:	1.6054
Waste Quantity:	385
Quantity Unit:	G
Additional Code 1:	Not reported
Additional Code 2:	Not reported
Additional Code 3:	Not reported
Additional Code 4:	Not reported
Additional Code 5:	Not reported
Shipment Date:	19941019
Creation Date:	3/28/1996 0:00:00
Receipt Date:	19941019
Manifest ID:	93559419

Map ID  
Direction  
Distance  
Elevation

MAP FINDINGS

Site

Database(s)

EDR ID Number  
EPA ID Number

**BOYDS WHEELS INC (Continued)**

**S113166497**

Trans EPA ID: CAD980694848  
Trans Name: Not reported  
Trans 2 EPA ID: Not reported  
Trans 2 Name: Not reported  
TSDF EPA ID: CAT080013352  
Trans Name: Not reported  
TSDF Alt EPA ID: CAT080013352  
TSDF Alt Name: Not reported  
Waste Code Description: 223 - Unspecified oil-containing waste  
RCRA Code: Not reported  
Meth Code: R01 - Recycler  
Quantity Tons: 2.2935  
Waste Quantity: 550  
Quantity Unit: G  
Additional Code 1: Not reported  
Additional Code 2: Not reported  
Additional Code 3: Not reported  
Additional Code 4: Not reported  
Additional Code 5: Not reported

**Additional Info:**

Year: 1998  
Gen EPA ID: CAL921414298

Shipment Date: 19980728  
Creation Date: 10/1/1998 0:00:00  
Receipt Date: 19980728  
Manifest ID: 96837579  
Trans EPA ID: CAD028277036  
Trans Name: Not reported  
Trans 2 EPA ID: Not reported  
Trans 2 Name: Not reported  
TSDF EPA ID: CAT080013352  
Trans Name: Not reported  
TSDF Alt EPA ID: Not reported  
TSDF Alt Name: Not reported  
Waste Code Description: 222 - Oil/water separation sludge  
RCRA Code: Not reported  
Meth Code: R01 - Recycler  
Quantity Tons: 3.753  
Waste Quantity: 900  
Quantity Unit: G  
Additional Code 1: Not reported  
Additional Code 2: Not reported  
Additional Code 3: Not reported  
Additional Code 4: Not reported  
Additional Code 5: Not reported

Shipment Date: 19980728  
Creation Date: 10/1/1998 0:00:00  
Receipt Date: 19980728  
Manifest ID: 96834823  
Trans EPA ID: CAD028277036  
Trans Name: Not reported  
Trans 2 EPA ID: Not reported  
Trans 2 Name: Not reported  
TSDF EPA ID: CAT080013352

Map ID  
Direction  
Distance  
Elevation

MAP FINDINGS

Site

Database(s)

EDR ID Number  
EPA ID Number

**BOYDS WHEELS INC (Continued)**

**S113166497**

Trans Name: Not reported  
TSDF Alt EPA ID: Not reported  
TSDF Alt Name: Not reported  
Waste Code Description: 222 - Oil/water separation sludge  
RCRA Code: Not reported  
Meth Code: R01 - Recycler  
Quantity Tons: 1.8765  
Waste Quantity: 450  
Quantity Unit: G  
Additional Code 1: Not reported  
Additional Code 2: Not reported  
Additional Code 3: Not reported  
Additional Code 4: Not reported  
Additional Code 5: Not reported

Shipment Date: 19980728  
Creation Date: 10/20/1998 0:00:00  
Receipt Date: 19980807  
Manifest ID: 98165280  
Trans EPA ID: CAD028277036  
Trans Name: Not reported  
Trans 2 EPA ID: Not reported  
Trans 2 Name: Not reported  
TSDF EPA ID: CAD044429835  
Trans Name: Not reported  
TSDF Alt EPA ID: Not reported  
TSDF Alt Name: Not reported  
Waste Code Description: 352 - Other organic solids  
RCRA Code: U131  
Meth Code: D99 - Disposal, Other  
Quantity Tons: 0.25  
Waste Quantity: 500  
Quantity Unit: P  
Additional Code 1: Not reported  
Additional Code 2: Not reported  
Additional Code 3: Not reported  
Additional Code 4: Not reported  
Additional Code 5: Not reported

Shipment Date: 19980728  
Creation Date: 10/1/1998 0:00:00  
Receipt Date: 19980731  
Manifest ID: 98165275  
Trans EPA ID: CAD028277036  
Trans Name: Not reported  
Trans 2 EPA ID: Not reported  
Trans 2 Name: Not reported  
TSDF EPA ID: CAT080033681  
Trans Name: Not reported  
TSDF Alt EPA ID: Not reported  
TSDF Alt Name: Not reported  
Waste Code Description: 352 - Other organic solids  
RCRA Code: Not reported  
Meth Code: D99 - Disposal, Other  
Quantity Tons: 2.25  
Waste Quantity: 4500  
Quantity Unit: P

Map ID  
Direction  
Distance  
Elevation

MAP FINDINGS

Site

Database(s)

EDR ID Number  
EPA ID Number

**BOYDS WHEELS INC (Continued)**

**S113166497**

Additional Code 1:	Not reported
Additional Code 2:	Not reported
Additional Code 3:	Not reported
Additional Code 4:	Not reported
Additional Code 5:	Not reported
Shipment Date:	19980728
Creation Date:	10/1/1998 0:00:00
Receipt Date:	19980731
Manifest ID:	98165275
Trans EPA ID:	CAD028277036
Trans Name:	Not reported
Trans 2 EPA ID:	Not reported
Trans 2 Name:	Not reported
TSDF EPA ID:	CAT080033681
Trans Name:	Not reported
TSDF Alt EPA ID:	Not reported
TSDF Alt Name:	Not reported
Waste Code Description:	122 - Alkaline solution without metals (pH > 12.5
RCRA Code:	D002
Meth Code:	R01 - Recycler
Quantity Tons:	0.0083
Waste Quantity:	2
Quantity Unit:	G
Additional Code 1:	Not reported
Additional Code 2:	Not reported
Additional Code 3:	Not reported
Additional Code 4:	Not reported
Additional Code 5:	Not reported
Shipment Date:	19980728
Creation Date:	10/1/1998 0:00:00
Receipt Date:	19980731
Manifest ID:	98165275
Trans EPA ID:	CAD028277036
Trans Name:	Not reported
Trans 2 EPA ID:	Not reported
Trans 2 Name:	Not reported
TSDF EPA ID:	CAT080033681
Trans Name:	Not reported
TSDF Alt EPA ID:	Not reported
TSDF Alt Name:	Not reported
Waste Code Description:	181 - Other inorganic solid waste Organics
RCRA Code:	Not reported
Meth Code:	D99 - Disposal, Other
Quantity Tons:	0.0035
Waste Quantity:	7
Quantity Unit:	P
Additional Code 1:	Not reported
Additional Code 2:	Not reported
Additional Code 3:	Not reported
Additional Code 4:	Not reported
Additional Code 5:	Not reported
Shipment Date:	19980728
Creation Date:	10/20/1998 0:00:00
Receipt Date:	19980806

Map ID  
Direction  
Distance  
Elevation

MAP FINDINGS

Site

Database(s)

EDR ID Number  
EPA ID Number

**BOYDS WHEELS INC (Continued)**

**S113166497**

Manifest ID: 98165276  
Trans EPA ID: CAD028277036  
Trans Name: Not reported  
Trans 2 EPA ID: Not reported  
Trans 2 Name: Not reported  
TSDF EPA ID: CAD008252405  
Trans Name: Not reported  
TSDF Alt EPA ID: Not reported  
TSDF Alt Name: Not reported  
Waste Code Description: 331 - Off-specification, aged, or surplus organics  
RCRA Code: D001  
Meth Code: R01 - Recycler  
Quantity Tons: 0.0075  
Waste Quantity: 15  
Quantity Unit: P  
Additional Code 1: Not reported  
Additional Code 2: Not reported  
Additional Code 3: Not reported  
Additional Code 4: Not reported  
Additional Code 5: Not reported

Shipment Date: 19980728  
Creation Date: 10/20/1998 0:00:00  
Receipt Date: 19980806  
Manifest ID: 98165276  
Trans EPA ID: CAD028277036  
Trans Name: Not reported  
Trans 2 EPA ID: Not reported  
Trans 2 Name: Not reported  
TSDF EPA ID: CAD008252405  
Trans Name: Not reported  
TSDF Alt EPA ID: Not reported  
TSDF Alt Name: Not reported  
Waste Code Description: 343 - Unspecified organic liquid mixture  
RCRA Code: D001  
Meth Code: R01 - Recycler  
Quantity Tons: 0.102  
Waste Quantity: 30  
Quantity Unit: G  
Additional Code 1: Not reported  
Additional Code 2: Not reported  
Additional Code 3: Not reported  
Additional Code 4: Not reported  
Additional Code 5: Not reported

Shipment Date: 19980327  
Creation Date: 5/26/1998 0:00:00  
Receipt Date: 19980327  
Manifest ID: 96835051  
Trans EPA ID: CAD028277036  
Trans Name: Not reported  
Trans 2 EPA ID: Not reported  
Trans 2 Name: Not reported  
TSDF EPA ID: CAT080013352  
Trans Name: Not reported  
TSDF Alt EPA ID: Not reported  
TSDF Alt Name: Not reported

Map ID  
Direction  
Distance  
Elevation

MAP FINDINGS

Site

Database(s)

EDR ID Number  
EPA ID Number

**BOYDS WHEELS INC (Continued)**

**S113166497**

Waste Code Description:	222 - Oil/water separation sludge
RCRA Code:	Not reported
Meth Code:	R01 - Recycler
Quantity Tons:	4.587
Waste Quantity:	1100
Quantity Unit:	G
Additional Code 1:	Not reported
Additional Code 2:	Not reported
Additional Code 3:	Not reported
Additional Code 4:	Not reported
Additional Code 5:	Not reported
Shipment Date:	19980327
Creation Date:	5/26/1998 0:00:00
Receipt Date:	19980331
Manifest ID:	97222319
Trans EPA ID:	CAD028277036
Trans Name:	Not reported
Trans 2 EPA ID:	Not reported
Trans 2 Name:	Not reported
TSDF EPA ID:	CAT080033681
Trans Name:	Not reported
TSDF Alt EPA ID:	Not reported
TSDF Alt Name:	Not reported
Waste Code Description:	181 - Other inorganic solid waste Organics
RCRA Code:	Not reported
Meth Code:	D99 - Disposal, Other
Quantity Tons:	0.075
Waste Quantity:	150
Quantity Unit:	P
Additional Code 1:	Not reported
Additional Code 2:	Not reported
Additional Code 3:	Not reported
Additional Code 4:	Not reported
Additional Code 5:	Not reported

**Additional Info:**

Year:	1995
Gen EPA ID:	CAL921414298

Shipment Date:	19951227
Creation Date:	7/29/1996 0:00:00
Receipt Date:	19951227
Manifest ID:	95866881
Trans EPA ID:	CAD980694848
Trans Name:	Not reported
Trans 2 EPA ID:	Not reported
Trans 2 Name:	Not reported
TSDF EPA ID:	CAD099452708
Trans Name:	Not reported
TSDF Alt EPA ID:	Not reported
TSDF Alt Name:	Not reported
Waste Code Description:	223 - Unspecified oil-containing waste
RCRA Code:	Not reported
Meth Code:	R01 - Recycler
Quantity Tons:	3.8155
Waste Quantity:	915

Map ID  
Direction  
Distance  
Elevation

MAP FINDINGS

Site

Database(s)

EDR ID Number  
EPA ID Number

**BOYDS WHEELS INC (Continued)**

**S113166497**

Quantity Unit:	G
Additional Code 1:	Not reported
Additional Code 2:	Not reported
Additional Code 3:	Not reported
Additional Code 4:	Not reported
Additional Code 5:	Not reported
Shipment Date:	19951212
Creation Date:	7/26/1996 0:00:00
Receipt Date:	19951212
Manifest ID:	95866723
Trans EPA ID:	CAD980694848
Trans Name:	Not reported
Trans 2 EPA ID:	Not reported
Trans 2 Name:	Not reported
TSDf EPA ID:	CAD099452708
Trans Name:	Not reported
TSDf Alt EPA ID:	Not reported
TSDf Alt Name:	Not reported
Waste Code Description:	223 - Unspecified oil-containing waste
RCRA Code:	Not reported
Meth Code:	R01 - Recycler
Quantity Tons:	3.6237
Waste Quantity:	869
Quantity Unit:	G
Additional Code 1:	Not reported
Additional Code 2:	Not reported
Additional Code 3:	Not reported
Additional Code 4:	Not reported
Additional Code 5:	Not reported
Shipment Date:	19951129
Creation Date:	7/26/1996 0:00:00
Receipt Date:	19951129
Manifest ID:	95866607
Trans EPA ID:	CAD980694848
Trans Name:	Not reported
Trans 2 EPA ID:	Not reported
Trans 2 Name:	Not reported
TSDf EPA ID:	CAD099452708
Trans Name:	Not reported
TSDf Alt EPA ID:	Not reported
TSDf Alt Name:	Not reported
Waste Code Description:	221 - Waste oil and mixed oil
RCRA Code:	Not reported
Meth Code:	R01 - Recycler
Quantity Tons:	1.539
Waste Quantity:	405
Quantity Unit:	G
Additional Code 1:	Not reported
Additional Code 2:	Not reported
Additional Code 3:	Not reported
Additional Code 4:	Not reported
Additional Code 5:	Not reported
Shipment Date:	19951122
Creation Date:	7/26/1996 0:00:00

Map ID  
Direction  
Distance  
Elevation

MAP FINDINGS

Site

Database(s)

EDR ID Number  
EPA ID Number

**BOYDS WHEELS INC (Continued)**

**S113166497**

Receipt Date: 19951122  
Manifest ID: 95866539  
Trans EPA ID: CAD980694848  
Trans Name: Not reported  
Trans 2 EPA ID: Not reported  
Trans 2 Name: Not reported  
TSDF EPA ID: CAD099452708  
Trans Name: Not reported  
TSDF Alt EPA ID: Not reported  
TSDF Alt Name: Not reported  
Waste Code Description: 223 - Unspecified oil-containing waste  
RCRA Code: Not reported  
Meth Code: R01 - Recycler  
Quantity Tons: 3.6696  
Waste Quantity: 880  
Quantity Unit: G  
Additional Code 1: Not reported  
Additional Code 2: Not reported  
Additional Code 3: Not reported  
Additional Code 4: Not reported  
Additional Code 5: Not reported

Shipment Date: 19951110  
Creation Date: 7/26/1996 0:00:00  
Receipt Date: 19951110  
Manifest ID: 95866415  
Trans EPA ID: CAD980694848  
Trans Name: Not reported  
Trans 2 EPA ID: Not reported  
Trans 2 Name: Not reported  
TSDF EPA ID: CAD099452708  
Trans Name: Not reported  
TSDF Alt EPA ID: Not reported  
TSDF Alt Name: Not reported  
Waste Code Description: 223 - Unspecified oil-containing waste  
RCRA Code: Not reported  
Meth Code: R01 - Recycler  
Quantity Tons: 1.3761  
Waste Quantity: 330  
Quantity Unit: G  
Additional Code 1: Not reported  
Additional Code 2: Not reported  
Additional Code 3: Not reported  
Additional Code 4: Not reported  
Additional Code 5: Not reported

Shipment Date: 19951106  
Creation Date: 7/26/1996 0:00:00  
Receipt Date: 19951106  
Manifest ID: 95482328  
Trans EPA ID: CAD980694848  
Trans Name: Not reported  
Trans 2 EPA ID: Not reported  
Trans 2 Name: Not reported  
TSDF EPA ID: CAD099452708  
Trans Name: Not reported  
TSDF Alt EPA ID: Not reported



Map ID  
Direction  
Distance  
Elevation

MAP FINDINGS

Site

Database(s)

EDR ID Number  
EPA ID Number

**BOYDS WHEELS INC (Continued)**

**S113166497**

TSDF Alt Name: Not reported  
Waste Code Description: 223 - Unspecified oil-containing waste  
RCRA Code: Not reported  
Meth Code: R01 - Recycler  
Quantity Tons: 2.2935  
Waste Quantity: 550  
Quantity Unit: G  
Additional Code 1: Not reported  
Additional Code 2: Not reported  
Additional Code 3: Not reported  
Additional Code 4: Not reported  
Additional Code 5: Not reported

Shipment Date: 19951026  
Creation Date: 7/26/1996 0:00:00  
Receipt Date: 19951026  
Manifest ID: 95482254  
Trans EPA ID: CAD980694848  
Trans Name: Not reported  
Trans 2 EPA ID: Not reported  
Trans 2 Name: Not reported  
TSDF EPA ID: CAD099452708  
Trans Name: Not reported  
TSDF Alt EPA ID: Not reported  
TSDF Alt Name: Not reported  
Waste Code Description: 223 - Unspecified oil-containing waste  
RCRA Code: Not reported  
Meth Code: R01 - Recycler  
Quantity Tons: 2.5228  
Waste Quantity: 605  
Quantity Unit: G  
Additional Code 1: Not reported  
Additional Code 2: Not reported  
Additional Code 3: Not reported  
Additional Code 4: Not reported  
Additional Code 5: Not reported

Shipment Date: 19951017  
Creation Date: 7/26/1996 0:00:00  
Receipt Date: 19951018  
Manifest ID: 95482159  
Trans EPA ID: CAD980694848  
Trans Name: Not reported  
Trans 2 EPA ID: Not reported  
Trans 2 Name: Not reported  
TSDF EPA ID: CAD099452708  
Trans Name: Not reported  
TSDF Alt EPA ID: Not reported  
TSDF Alt Name: Not reported  
Waste Code Description: 223 - Unspecified oil-containing waste  
RCRA Code: Not reported  
Meth Code: R01 - Recycler  
Quantity Tons: 2.4811  
Waste Quantity: 595  
Quantity Unit: G  
Additional Code 1: Not reported  
Additional Code 2: Not reported

Map ID  
Direction  
Distance  
Elevation

MAP FINDINGS

Site

Database(s)

EDR ID Number  
EPA ID Number

**BOYDS WHEELS INC (Continued)**

**S113166497**

Additional Code 3: Not reported  
Additional Code 4: Not reported  
Additional Code 5: Not reported  
  
Shipment Date: 19951006  
Creation Date: 7/26/1996 0:00:00  
Receipt Date: 19951006  
Manifest ID: 95482081  
Trans EPA ID: CAD980694848  
Trans Name: Not reported  
Trans 2 EPA ID: Not reported  
Trans 2 Name: Not reported  
TSDf EPA ID: CAD099452708  
Trans Name: Not reported  
TSDf Alt EPA ID: Not reported  
TSDf Alt Name: Not reported  
Waste Code Description: 223 - Unspecified oil-containing waste  
RCRA Code: Not reported  
Meth Code: R01 - Recycler  
Quantity Tons: 3.3151  
Waste Quantity: 795  
Quantity Unit: G  
Additional Code 1: Not reported  
Additional Code 2: Not reported  
Additional Code 3: Not reported  
Additional Code 4: Not reported  
Additional Code 5: Not reported

Shipment Date: 19950926  
Creation Date: 7/26/1996 0:00:00  
Receipt Date: 19950927  
Manifest ID: 95481977  
Trans EPA ID: CAD980694848  
Trans Name: Not reported  
Trans 2 EPA ID: Not reported  
Trans 2 Name: Not reported  
TSDf EPA ID: CAD099452708  
Trans Name: Not reported  
TSDf Alt EPA ID: Not reported  
TSDf Alt Name: Not reported  
Waste Code Description: 223 - Unspecified oil-containing waste  
RCRA Code: Not reported  
Meth Code: R01 - Recycler  
Quantity Tons: 2.2935  
Waste Quantity: 550  
Quantity Unit: G  
Additional Code 1: Not reported  
Additional Code 2: Not reported  
Additional Code 3: Not reported  
Additional Code 4: Not reported  
Additional Code 5: Not reported

**HWTS:**

Name: BOYDS WHEELS INC  
Address: 8402 CERRITOS AVENUE  
Address 2: Not reported  
City,State,Zip: STANTON, CA 906800000

Map ID  
Direction  
Distance  
Elevation

MAP FINDINGS

Site

Database(s)

EDR ID Number  
EPA ID Number

**BOYDS WHEELS INC (Continued)**

**S113166497**

EPA ID: CAL921414298  
Inactive Date: 06/30/1999  
Create Date: 05/20/1992  
Last Act Date: 04/11/2000  
Mailing Name: Not reported  
Mailing Address: 8402 CERRITOS AVE  
Mailing Address 2: Not reported  
Mailing City,State,Zip: STANTON, CA 906802504  
Owner Name: BOYDS CODDINGTON  
Owner Address: 8402 CERRTIOS AVE  
Owner Address 2: Not reported  
Owner City,State,Zip: STANTON, CA 906800000  
Contact Name: NICK O. CHIECHI, HAZ MAT  
Contact Address: INACT 99VQ FINAL NOTICE - BATCH  
Contact Address 2: 4/11/00  
City,State,Zip: STANTON, CA 906800000

NAICS:  
EPA ID: CAL921414298  
Create Date: 2002-03-14 16:36:30.000  
NAICS Code: 3362  
NAICS Description: Motor Vehicle Body and Trailer Manufacturing  
Issued EPA ID Date: 1992-05-20 00:00:00  
Inactive Date: 1999-06-30 00:00:00  
Facility Name: BOYDS WHEELS INC  
Facility Address: 8402 CERRITOS AVENUE  
Facility Address 2: Not reported  
Facility City: STANTON  
Facility County: Not reported  
Facility State: CA  
Facility Zip: 906800000

**D110** **YSG AUTO BODY REPAIR CENTER**  
**8310 CERRITOS AVE**  
**STANTON, CA 90680**

**HAZNET** **S113101768**  
**HWTS** **N/A**

**< 1/8**  
**1 ft.**

**Site 5 of 8 in cluster D**

**Relative:**  
**Higher**  
**Actual:**  
**72 ft.**

HAZNET:  
Name: YSG AUTO BODY REPAIR CENTER  
Address: 8310 CERRITOS AVE  
Address 2: Not reported  
City,State,Zip: STANTON, CA 906800000  
Contact: HOSSEIN AMINI\\ OWNER  
Telephone: 7048282725  
Mailing Name: Not reported  
Mailing Address: 8310 CERRITOS AVE  
  
Year: 1999  
Gepaid: CAL000195418  
TSD EPA ID: CAT000613976  
CA Waste Code: 212 - Oxygenated solvents (acetone, butanol, ethyl acetate, etc.)  
Disposal Method: H01 - Transfer Station  
Tons: 0.612  
  
Year: 1999  
Gepaid: CAL000195418

Map ID  
Direction  
Distance  
Elevation

MAP FINDINGS

Site

Database(s)

EDR ID Number  
EPA ID Number

**YSG AUTO BODY REPAIR CENTER (Continued)**

**S113101768**

TSD EPA ID:	CAT000613976
CA Waste Code:	-
Disposal Method:	H01 - Transfer Station
Tons:	0
Year:	1998
Gepaid:	CAL000195418
TSD EPA ID:	CAT000613976
CA Waste Code:	212 - Oxygenated solvents (acetone, butanol, ethyl acetate, etc.)
Disposal Method:	-
Tons:	0.1188
Year:	1998
Gepaid:	CAL000195418
TSD EPA ID:	CAT000613976
CA Waste Code:	212 - Oxygenated solvents (acetone, butanol, ethyl acetate, etc.)
Disposal Method:	H01 - Transfer Station
Tons:	0.7656

**Additional Info:**

Year:	1999
Gen EPA ID:	CAL000195418
Shipment Date:	19991220
Creation Date:	2/28/2000 0:00:00
Receipt Date:	19991221
Manifest ID:	99525931
Trans EPA ID:	ILD984908202
Trans Name:	Not reported
Trans 2 EPA ID:	Not reported
Trans 2 Name:	Not reported
TSDF EPA ID:	CAT000613976
Trans Name:	Not reported
TSDF Alt EPA ID:	Not reported
TSDF Alt Name:	Not reported
Waste Code Description:	212 - Oxygenated solvents (acetone, butanol, ethyl acetate, etc.)
RCRA Code:	F005
Meth Code:	H01 - Transfer Station
Quantity Tons:	0.116
Waste Quantity:	232
Quantity Unit:	P
Additional Code 1:	Not reported
Additional Code 2:	Not reported
Additional Code 3:	Not reported
Additional Code 4:	Not reported
Additional Code 5:	Not reported
Shipment Date:	19991015
Creation Date:	12/17/1999 0:00:00
Receipt Date:	19991018
Manifest ID:	99065095
Trans EPA ID:	ILD984908202
Trans Name:	Not reported
Trans 2 EPA ID:	Not reported
Trans 2 Name:	Not reported
TSDF EPA ID:	CAT000613976

Map ID  
Direction  
Distance  
Elevation

MAP FINDINGS

Site

Database(s)

EDR ID Number  
EPA ID Number

**YSG AUTO BODY REPAIR CENTER (Continued)**

**S113101768**

Trans Name: Not reported  
TSDF Alt EPA ID: CAT000613976  
TSDF Alt Name: Not reported  
Waste Code Description: 212 - Oxygenated solvents (acetone, butanol, ethyl acetate, etc.  
RCRA Code: F005  
Meth Code: H01 - Transfer Station  
Quantity Tons: 0.116  
Waste Quantity: 232  
Quantity Unit: P  
Additional Code 1: Not reported  
Additional Code 2: Not reported  
Additional Code 3: Not reported  
Additional Code 4: Not reported  
Additional Code 5: Not reported

Shipment Date: 19991012  
Creation Date: 12/17/1999 0:00:00  
Receipt Date: 19991013  
Manifest ID: 99513934  
Trans EPA ID: ILD984908202  
Trans Name: Not reported  
Trans 2 EPA ID: Not reported  
Trans 2 Name: Not reported  
TSDF EPA ID: CAT000613976  
Trans Name: Not reported  
TSDF Alt EPA ID: CAT000613976  
TSDF Alt Name: Not reported  
Waste Code Description: 212 - Oxygenated solvents (acetone, butanol, ethyl acetate, etc.  
RCRA Code: F005  
Meth Code: H01 - Transfer Station  
Quantity Tons: 0.018  
Waste Quantity: 36  
Quantity Unit: P  
Additional Code 1: Not reported  
Additional Code 2: Not reported  
Additional Code 3: Not reported  
Additional Code 4: Not reported  
Additional Code 5: Not reported

Shipment Date: 19991012  
Creation Date: 12/17/1999 0:00:00  
Receipt Date: 19991013  
Manifest ID: 99513934  
Trans EPA ID: ILD984908202  
Trans Name: Not reported  
Trans 2 EPA ID: Not reported  
Trans 2 Name: Not reported  
TSDF EPA ID: CAT000613976  
Trans Name: Not reported  
TSDF Alt EPA ID: CAT000613976  
TSDF Alt Name: Not reported  
Waste Code Description: - Not reported  
RCRA Code: Not reported  
Meth Code: H01 - Transfer Station  
Quantity Tons: 0  
Waste Quantity: 0  
Quantity Unit: Not reported

Map ID  
Direction  
Distance  
Elevation

MAP FINDINGS

Site

Database(s)

EDR ID Number  
EPA ID Number

**YSG AUTO BODY REPAIR CENTER (Continued)**

**S113101768**

Additional Code 1:	Not reported
Additional Code 2:	Not reported
Additional Code 3:	Not reported
Additional Code 4:	Not reported
Additional Code 5:	Not reported
Shipment Date:	19990729
Creation Date:	10/12/1999 0:00:00
Receipt Date:	19990730
Manifest ID:	99031922
Trans EPA ID:	ILD984908202
Trans Name:	Not reported
Trans 2 EPA ID:	Not reported
Trans 2 Name:	Not reported
TSDF EPA ID:	CAT000613976
Trans Name:	Not reported
TSDF Alt EPA ID:	CAT000613976
TSDF Alt Name:	Not reported
Waste Code Description:	212 - Oxygenated solvents (acetone, butanol, ethyl acetate, etc.
RCRA Code:	F005
Meth Code:	H01 - Transfer Station
Quantity Tons:	0.116
Waste Quantity:	232
Quantity Unit:	P
Additional Code 1:	Not reported
Additional Code 2:	Not reported
Additional Code 3:	Not reported
Additional Code 4:	Not reported
Additional Code 5:	Not reported
Shipment Date:	19990729
Creation Date:	10/12/1999 0:00:00
Receipt Date:	19990730
Manifest ID:	99031922
Trans EPA ID:	ILD984908202
Trans Name:	Not reported
Trans 2 EPA ID:	Not reported
Trans 2 Name:	Not reported
TSDF EPA ID:	CAT000613976
Trans Name:	Not reported
TSDF Alt EPA ID:	CAT000613976
TSDF Alt Name:	Not reported
Waste Code Description:	212 - Oxygenated solvents (acetone, butanol, ethyl acetate, etc.
RCRA Code:	F005
Meth Code:	H01 - Transfer Station
Quantity Tons:	0.036
Waste Quantity:	72
Quantity Unit:	P
Additional Code 1:	Not reported
Additional Code 2:	Not reported
Additional Code 3:	Not reported
Additional Code 4:	Not reported
Additional Code 5:	Not reported
Shipment Date:	19990428
Creation Date:	7/7/1999 0:00:00
Receipt Date:	19990429

Map ID  
Direction  
Distance  
Elevation

MAP FINDINGS

Site

Database(s)

EDR ID Number  
EPA ID Number

**YSG AUTO BODY REPAIR CENTER (Continued)**

**S113101768**

Manifest ID: 98799980  
Trans EPA ID: ILD984908202  
Trans Name: Not reported  
Trans 2 EPA ID: Not reported  
Trans 2 Name: Not reported  
TSDF EPA ID: CAT000613976  
Trans Name: Not reported  
TSDF Alt EPA ID: CAT000613976  
TSDF Alt Name: Not reported  
Waste Code Description: 212 - Oxygenated solvents (acetone, butanol, ethyl acetate, etc.  
RCRA Code: F005  
Meth Code: H01 - Transfer Station  
Quantity Tons: 0.116  
Waste Quantity: 232  
Quantity Unit: P  
Additional Code 1: Not reported  
Additional Code 2: Not reported  
Additional Code 3: Not reported  
Additional Code 4: Not reported  
Additional Code 5: Not reported

Shipment Date: 19990428  
Creation Date: 7/7/1999 0:00:00  
Receipt Date: 19990429  
Manifest ID: 98799980  
Trans EPA ID: ILD984908202  
Trans Name: Not reported  
Trans 2 EPA ID: Not reported  
Trans 2 Name: Not reported  
TSDF EPA ID: CAT000613976  
Trans Name: Not reported  
TSDF Alt EPA ID: CAT000613976  
TSDF Alt Name: Not reported  
Waste Code Description: 212 - Oxygenated solvents (acetone, butanol, ethyl acetate, etc.  
RCRA Code: F005  
Meth Code: H01 - Transfer Station  
Quantity Tons: 0.018  
Waste Quantity: 36  
Quantity Unit: P  
Additional Code 1: Not reported  
Additional Code 2: Not reported  
Additional Code 3: Not reported  
Additional Code 4: Not reported  
Additional Code 5: Not reported

Shipment Date: 19990201  
Creation Date: 4/20/1999 0:00:00  
Receipt Date: 19990202  
Manifest ID: 98635341  
Trans EPA ID: ILD984908202  
Trans Name: Not reported  
Trans 2 EPA ID: Not reported  
Trans 2 Name: Not reported  
TSDF EPA ID: CAT000613976  
Trans Name: Not reported  
TSDF Alt EPA ID: CAT000613976  
TSDF Alt Name: Not reported

Map ID  
Direction  
Distance  
Elevation

MAP FINDINGS

Site

Database(s)

EDR ID Number  
EPA ID Number

**YSG AUTO BODY REPAIR CENTER (Continued)**

**S113101768**

Waste Code Description: 212 - Oxygenated solvents (acetone, butanol, ethyl acetate, etc.  
RCRA Code: F005  
Meth Code: H01 - Transfer Station  
Quantity Tons: 0.018  
Waste Quantity: 36  
Quantity Unit: P  
Additional Code 1: Not reported  
Additional Code 2: Not reported  
Additional Code 3: Not reported  
Additional Code 4: Not reported  
Additional Code 5: Not reported

Shipment Date: 19990201  
Creation Date: 4/20/1999 0:00:00  
Receipt Date: 19990202  
Manifest ID: 98635341  
Trans EPA ID: ILD984908202  
Trans Name: Not reported  
Trans 2 EPA ID: Not reported  
Trans 2 Name: Not reported  
TSDF EPA ID: CAT000613976  
Trans Name: Not reported  
TSDF Alt EPA ID: CAT000613976  
TSDF Alt Name: Not reported  
Waste Code Description: 212 - Oxygenated solvents (acetone, butanol, ethyl acetate, etc.  
RCRA Code: F005  
Meth Code: H01 - Transfer Station  
Quantity Tons: 0.058  
Waste Quantity: 116  
Quantity Unit: P  
Additional Code 1: Not reported  
Additional Code 2: Not reported  
Additional Code 3: Not reported  
Additional Code 4: Not reported  
Additional Code 5: Not reported

Additional Info:  
Year: 1998  
Gen EPA ID: CAL000195418

Shipment Date: 19981112  
Creation Date: 1/21/1999 0:00:00  
Receipt Date: 19981113  
Manifest ID: 98318679  
Trans EPA ID: ILD984908202  
Trans Name: Not reported  
Trans 2 EPA ID: Not reported  
Trans 2 Name: Not reported  
TSDF EPA ID: CAT000613976  
Trans Name: Not reported  
TSDF Alt EPA ID: CAT000613976  
TSDF Alt Name: Not reported  
Waste Code Description: 212 - Oxygenated solvents (acetone, butanol, ethyl acetate, etc.  
RCRA Code: F005  
Meth Code: - Not reported  
Quantity Tons: 0.1188  
Waste Quantity: 36



Map ID  
Direction  
Distance  
Elevation

MAP FINDINGS

Site

Database(s)

EDR ID Number  
EPA ID Number

**YSG AUTO BODY REPAIR CENTER (Continued)**

**S113101768**

Quantity Unit:	G
Additional Code 1:	Not reported
Additional Code 2:	Not reported
Additional Code 3:	Not reported
Additional Code 4:	Not reported
Additional Code 5:	Not reported
Shipment Date:	19981112
Creation Date:	1/21/1999 0:00:00
Receipt Date:	19981113
Manifest ID:	98318679
Trans EPA ID:	ILD984908202
Trans Name:	Not reported
Trans 2 EPA ID:	Not reported
Trans 2 Name:	Not reported
TSDf EPA ID:	CAT000613976
Trans Name:	Not reported
TSDf Alt EPA ID:	CAT000613976
TSDf Alt Name:	Not reported
Waste Code Description:	212 - Oxygenated solvents (acetone, butanol, ethyl acetate, etc.
RCRA Code:	F005
Meth Code:	H01 - Transfer Station
Quantity Tons:	0.7656
Waste Quantity:	232
Quantity Unit:	G
Additional Code 1:	Not reported
Additional Code 2:	Not reported
Additional Code 3:	Not reported
Additional Code 4:	Not reported
Additional Code 5:	Not reported

**HWTS:**

Name:	YSG AUTO BODY REPAIR CENTER
Address:	8310 CERRITOS AVE
Address 2:	Not reported
City,State,Zip:	STANTON, CA 906800000
EPA ID:	CAL000195418
Inactive Date:	06/30/1999
Create Date:	09/25/1998
Last Act Date:	04/11/2000
Mailing Name:	Not reported
Mailing Address:	8310 CERRITOS AVE
Mailing Address 2:	Not reported
Mailing City,State,Zip:	STANTON, CA 906800000
Owner Name:	HOSSEIN AMINI
Owner Address:	8310 CERRITOS AVE
Owner Address 2:	Not reported
Owner City,State,Zip:	STANTON, CA 906800000
Contact Name:	HOSSEIN AMINI\\ OWNER
Contact Address:	INACT 99VQ FINAL NOTICE - BATCH
Contact Address 2:	4/11/00
City,State,Zip:	STANTON, CA 906800000

Map ID  
Direction  
Distance  
Elevation

MAP FINDINGS

EDR ID Number  
EPA ID Number

**B111**      **HENRY'S TIRES**      **FINDS**      **1025979415**  
**< 1/8**      **8042 CERRITOS AVE STE A**      **N/A**  
**1 ft.**      **STANTON, CA 90680**

**Site 27 of 31 in cluster B**

**Relative:**  
**Higher**

**FINDS:**  
Registry ID:      110070590076

**Actual:**  
**71 ft.**

Click Here:

Environmental Interest/Information System:

RCRAInfo is a national information system that supports the Resource Conservation and Recovery Act (RCRA) program through the tracking of events and activities related to facilities that generate, transport, and treat, store, or dispose of hazardous waste. RCRAInfo allows RCRA program staff to track the notification, permit, compliance, and corrective action activities required under RCRA.

[Click this hyperlink](#) while viewing on your computer to access additional FINDS: detail in the EDR Site Report.

**A112**      **CITY COLLISION CENTER**      **CERS HAZ WASTE**      **S113136423**  
**< 1/8**      **8250 CERRITOS AVE**      **HAZNET**      **N/A**  
**1 ft.**      **STANTON, CA 90680**      **CERS**  
           **HWTS**

**Site 19 of 22 in cluster A**

**Relative:**  
**Higher**

**CERS HAZ WASTE:**  
Name:      CITY COLLISION CENTER  
Address:      8250 CERRITOS AVE  
City,State,Zip:      STANTON, CA 90680  
Site ID:      416048  
CERS ID:      10523536  
CERS Description:      Hazardous Waste Generator

**Actual:**  
**72 ft.**

**HAZNET:**

Name:      CITY COLLISION CENTER DBA GARY INC  
Address:      8250 CERRITOS AVE  
Address 2:      Not reported  
City,State,Zip:      STANTON, CA 906800000  
Contact:      VICTOR BALIKJI  
Telephone:      7142719999  
Mailing Name:      Not reported  
Mailing Address:      8250 CERRITOS AVE  
  
Year:      2018  
Gepaid:      CAL000292235  
TSD EPA ID:      CAD044429835  
CA Waste Code:      213 - Hydrocarbon solvents (benzene, hexane, Stoddard, Etc.)  
Disposal Method:      H141 - Storage, Bulking, And/Or Transfer Off Site--No Treatment/Recovery (H010-H129) Or (H131-H135)  
Tons:      0.20000

Year:      2018  
Gepaid:      CAL000292235  
TSD EPA ID:      CAD044429835  
CA Waste Code:      214 - Unspecified solvent mixture  
Disposal Method:      H141 - Storage, Bulking, And/Or Transfer Off Site--No Treatment/Recovery (H010-H129) Or (H131-H135)  
Tons:      0.00500

Map ID  
Direction  
Distance  
Elevation

MAP FINDINGS

Site

Database(s)

EDR ID Number  
EPA ID Number

**CITY COLLISION CENTER (Continued)**

**S113136423**

Year:	2017
Gepaid:	CAL000292235
TSD EPA ID:	CAD044429835
CA Waste Code:	135 - Unspecified aqueous solution
Disposal Method:	H141 - Storage, Bulking, And/Or Transfer Off Site--No Treatment/Reovery (H010-H129) Or (H131-H135)
Tons:	0.2285
Year:	2017
Gepaid:	CAL000292235
TSD EPA ID:	CAD044429835
CA Waste Code:	212 - Oxygenated solvents (acetone, butanol, ethyl acetate, etc.)
Disposal Method:	H141 - Storage, Bulking, And/Or Transfer Off Site--No Treatment/Reovery (H010-H129) Or (H131-H135)
Tons:	0.134
Year:	2016
Gepaid:	CAL000292235
TSD EPA ID:	CAD044429835
CA Waste Code:	135 - Unspecified aqueous solution
Disposal Method:	H141 - Storage, Bulking, And/Or Transfer Off Site--No Treatment/Reovery (H010-H129) Or (H131-H135)
Tons:	0.26
Year:	2016
Gepaid:	CAL000292235
TSD EPA ID:	CAD044429835
CA Waste Code:	212 - Oxygenated solvents (acetone, butanol, ethyl acetate, etc.)
Disposal Method:	H141 - Storage, Bulking, And/Or Transfer Off Site--No Treatment/Reovery (H010-H129) Or (H131-H135)
Tons:	0.06
Year:	2015
Gepaid:	CAL000292235
TSD EPA ID:	CAD044429835
CA Waste Code:	135 - Unspecified aqueous solution
Disposal Method:	H141 - Storage, Bulking, And/Or Transfer Off Site--No Treatment/Reovery (H010-H129) Or (H131-H135)
Tons:	0.26
Year:	2015
Gepaid:	CAL000292235
TSD EPA ID:	CAD044429835
CA Waste Code:	223 - Unspecified oil-containing waste
Disposal Method:	H141 - Storage, Bulking, And/Or Transfer Off Site--No Treatment/Reovery (H010-H129) Or (H131-H135)
Tons:	0.2
Year:	2015
Gepaid:	CAL000292235
TSD EPA ID:	CAD044429835
CA Waste Code:	212 - Oxygenated solvents (acetone, butanol, ethyl acetate, etc.)
Disposal Method:	H141 - Storage, Bulking, And/Or Transfer Off Site--No Treatment/Reovery (H010-H129) Or (H131-H135)
Tons:	0.04
Year:	2014

Map ID  
Direction  
Distance  
Elevation

MAP FINDINGS

Site

Database(s)

EDR ID Number  
EPA ID Number

**CITY COLLISION CENTER (Continued)**

**S113136423**

Gepaid: CAL000292235  
TSD EPA ID: CAD044429835  
CA Waste Code: 223 - Unspecified oil-containing waste  
Disposal Method: H141 - Storage, Bulking, And/Or Transfer Off Site--No  
Treatment/Reovery (H010-H129) Or (H131-H135)  
Tons: 0.4

[Click this hyperlink](#) while viewing on your computer to access  
32 additional CA HAZNET: record(s) in the EDR Site Report.

**Additional Info:**

Year: 2012  
Gen EPA ID: CAL000292235

Shipment Date: 20121219  
Creation Date: 5/4/2013 22:15:12  
Receipt Date: 20130102  
Manifest ID: 003600425SKS  
Trans EPA ID: TXR000081205  
Trans Name: SAFETY-KLEEN SYSTEMS INC  
Trans 2 EPA ID: OKD981588791  
Trans 2 Name: TRIAD TRANSPORT INC  
TSD EPA ID: TXD077603371  
Trans Name: SAFETY-KLEEN SYSTEMS INC  
TSD EPA ID: Not reported  
TSD Name: Not reported  
Waste Code Description: 135 - Unspecified aqueous solution  
RCRA Code: Not reported  
Meth Code: H141 - Storage, Bulking, And/Or Transfer Off Site--No  
Treatment/Reovery (H010-H129) Or (H131-H135)

Quantity Tons: 0.02  
Waste Quantity: 40  
Quantity Unit: P  
Additional Code 1: Not reported  
Additional Code 2: Not reported  
Additional Code 3: Not reported  
Additional Code 4: Not reported  
Additional Code 5: Not reported

Shipment Date: 20121119  
Creation Date: 4/17/2013 22:15:43  
Receipt Date: 20121127  
Manifest ID: 003548230SKS  
Trans EPA ID: TXR000081205  
Trans Name: SAFETY-KLEEN SYSTEMS INC  
Trans 2 EPA ID: OKD981588791  
Trans 2 Name: TRIAD TRANSPORT INC  
TSD EPA ID: TXD077603371  
Trans Name: SAFETY-KLEEN SYSTEMS INC  
TSD EPA ID: Not reported  
TSD Name: Not reported  
Waste Code Description: 135 - Unspecified aqueous solution  
RCRA Code: Not reported  
Meth Code: H141 - Storage, Bulking, And/Or Transfer Off Site--No  
Treatment/Reovery (H010-H129) Or (H131-H135)

Quantity Tons: 0.0175

Map ID  
Direction  
Distance  
Elevation

MAP FINDINGS

Site

Database(s)

EDR ID Number  
EPA ID Number

**CITY COLLISION CENTER (Continued)**

**S113136423**

Waste Quantity:	35
Quantity Unit:	P
Additional Code 1:	Not reported
Additional Code 2:	Not reported
Additional Code 3:	Not reported
Additional Code 4:	Not reported
Additional Code 5:	Not reported
Shipment Date:	20121022
Creation Date:	3/26/2013 22:15:29
Receipt Date:	20121030
Manifest ID:	003514846SKS
Trans EPA ID:	TXR000081205
Trans Name:	SAFETY-KLEEN SYSTEMS INC
Trans 2 EPA ID:	OKD981588791
Trans 2 Name:	TRIAD TRANSPORT INC
TSDF EPA ID:	TXD077603371
Trans Name:	SAFETY-KLEEN SYSTEMS INC
TSDF Alt EPA ID:	Not reported
TSDF Alt Name:	Not reported
Waste Code Description:	135 - Unspecified aqueous solution
RCRA Code:	Not reported
Meth Code:	H141 - Storage, Bulking, And/Or Transfer Off Site--No Treatment/Reovery (H010-H129) Or (H131-H135)
Quantity Tons:	0.02
Waste Quantity:	40
Quantity Unit:	P
Additional Code 1:	Not reported
Additional Code 2:	Not reported
Additional Code 3:	Not reported
Additional Code 4:	Not reported
Additional Code 5:	Not reported
Shipment Date:	20121009
Creation Date:	8/18/2013 22:15:07
Receipt Date:	20121009
Manifest ID:	003514404SKS
Trans EPA ID:	TXR000081205
Trans Name:	SAFETY-KLEEN SYSTEMS INC
Trans 2 EPA ID:	Not reported
Trans 2 Name:	Not reported
TSDF EPA ID:	CAT000613976
Trans Name:	SAFETY-KLEEN SYSTEMS INC
TSDF Alt EPA ID:	Not reported
TSDF Alt Name:	Not reported
Waste Code Description:	212 - Oxygenated solvents (acetone, butanol, ethyl acetate, etc.
RCRA Code:	F003
Meth Code:	H141 - Storage, Bulking, And/Or Transfer Off Site--No Treatment/Reovery (H010-H129) Or (H131-H135)
Quantity Tons:	0.12
Waste Quantity:	240
Quantity Unit:	P
Additional Code 1:	D039
Additional Code 2:	D035
Additional Code 3:	D018
Additional Code 4:	D001
Additional Code 5:	Not reported

Map ID  
Direction  
Distance  
Elevation

MAP FINDINGS

Site

Database(s)

EDR ID Number  
EPA ID Number

**CITY COLLISION CENTER (Continued)**

**S113136423**

Shipment Date:	20120912
Creation Date:	8/18/2013 22:15:15
Receipt Date:	20120925
Manifest ID:	003481149SKS
Trans EPA ID:	TXR000081205
Trans Name:	SAFETY-KLEEN SYSTEMS
Trans 2 EPA ID:	OKD981588791
Trans 2 Name:	TRIAD TRANSPORT
TSDf EPA ID:	TXD077603371
Trans Name:	SAFETY-KLEEN SYSTEMS INC
TSDf Alt EPA ID:	Not reported
TSDf Alt Name:	Not reported
Waste Code Description:	135 - Unspecified aqueous solution
RCRA Code:	Not reported
Meth Code:	H141 - Storage, Bulking, And/Or Transfer Off Site--No Treatment/Reovery (H010-H129) Or (H131-H135)
Quantity Tons:	0.0175
Waste Quantity:	35
Quantity Unit:	P
Additional Code 1:	Not reported
Additional Code 2:	Not reported
Additional Code 3:	Not reported
Additional Code 4:	Not reported
Additional Code 5:	Not reported
Shipment Date:	20120912
Creation Date:	8/18/2013 22:15:15
Receipt Date:	20120925
Manifest ID:	003481149SKS
Trans EPA ID:	TXR000081205
Trans Name:	SAFETY-KLEEN SYSTEMS
Trans 2 EPA ID:	OKD981588791
Trans 2 Name:	TRIAD TRANSPORT
TSDf EPA ID:	TXD077603371
Trans Name:	SAFETY-KLEEN SYSTEMS INC
TSDf Alt EPA ID:	Not reported
TSDf Alt Name:	Not reported
Waste Code Description:	352 - Other organic solids
RCRA Code:	D007
Meth Code:	H141 - Storage, Bulking, And/Or Transfer Off Site--No Treatment/Reovery (H010-H129) Or (H131-H135)
Quantity Tons:	0.03
Waste Quantity:	60
Quantity Unit:	P
Additional Code 1:	Not reported
Additional Code 2:	Not reported
Additional Code 3:	Not reported
Additional Code 4:	Not reported
Additional Code 5:	Not reported
Shipment Date:	20120828
Creation Date:	1/15/2013 22:15:15
Receipt Date:	20120904
Manifest ID:	003325818SKS
Trans EPA ID:	TXR000050930
Trans Name:	SAFETY-KLEEN SYSTEMS INC
Trans 2 EPA ID:	OKD981588791

Map ID  
Direction  
Distance  
Elevation

MAP FINDINGS

Site

Database(s)

EDR ID Number  
EPA ID Number

**CITY COLLISION CENTER (Continued)**

**S113136423**

Trans 2 Name:	TRIAD TRANSPORT INC
TSDf EPA ID:	TXD077603371
Trans Name:	SAFETY-KLEEN SYSTEMS INC
TSDf Alt EPA ID:	Not reported
TSDf Alt Name:	Not reported
Waste Code Description:	135 - Unspecified aqueous solution
RCRA Code:	Not reported
Meth Code:	H141 - Storage, Bulking, And/Or Transfer Off Site--No Treatment/Reovery (H010-H129) Or (H131-H135)
Quantity Tons:	0.0175
Waste Quantity:	35
Quantity Unit:	P
Additional Code 1:	Not reported
Additional Code 2:	Not reported
Additional Code 3:	Not reported
Additional Code 4:	Not reported
Additional Code 5:	Not reported
Shipment Date:	20120816
Creation Date:	1/13/2013 22:15:06
Receipt Date:	20120827
Manifest ID:	003293374SKS
Trans EPA ID:	TXR000050930
Trans Name:	SAFETY-KLEEN SYSTEMS INC
Trans 2 EPA ID:	OKD981588791
Trans 2 Name:	TRIAD TRANSPORT INC
TSDf EPA ID:	TXD077603371
Trans Name:	SAFETY-KLEEN SYSTEMS INC
TSDf Alt EPA ID:	Not reported
TSDf Alt Name:	Not reported
Waste Code Description:	352 - Other organic solids
RCRA Code:	D007
Meth Code:	H141 - Storage, Bulking, And/Or Transfer Off Site--No Treatment/Reovery (H010-H129) Or (H131-H135)
Quantity Tons:	0.025
Waste Quantity:	50
Quantity Unit:	P
Additional Code 1:	Not reported
Additional Code 2:	Not reported
Additional Code 3:	Not reported
Additional Code 4:	Not reported
Additional Code 5:	Not reported
Shipment Date:	20120816
Creation Date:	1/13/2013 22:15:06
Receipt Date:	20120827
Manifest ID:	003293374SKS
Trans EPA ID:	TXR000050930
Trans Name:	SAFETY-KLEEN SYSTEMS INC
Trans 2 EPA ID:	OKD981588791
Trans 2 Name:	TRIAD TRANSPORT INC
TSDf EPA ID:	TXD077603371
Trans Name:	SAFETY-KLEEN SYSTEMS INC
TSDf Alt EPA ID:	Not reported
TSDf Alt Name:	Not reported
Waste Code Description:	135 - Unspecified aqueous solution
RCRA Code:	Not reported

Map ID  
Direction  
Distance  
Elevation

MAP FINDINGS

Site

Database(s)

EDR ID Number  
EPA ID Number

**CITY COLLISION CENTER (Continued)**

**S113136423**

Meth Code: H141 - Storage, Bulking, And/Or Transfer Off Site--No  
Treatment/Reovery (H010-H129) Or (H131-H135)  
Quantity Tons: 0.0125  
Waste Quantity: 25  
Quantity Unit: P  
Additional Code 1: Not reported  
Additional Code 2: Not reported  
Additional Code 3: Not reported  
Additional Code 4: Not reported  
Additional Code 5: Not reported

Shipment Date: 20120731  
Creation Date: 6/5/2013 22:15:06  
Receipt Date: 20120807  
Manifest ID: 003293298SKS  
Trans EPA ID: TXR000050930  
Trans Name: SAFETY-KLEEN SYSTEMS INC  
Trans 2 EPA ID: OKD981588791  
Trans 2 Name: TRIAD TRANSPORT INC  
TSDF EPA ID: TXD077603371  
Trans Name: SAFETY-KLEEN SYSTEMS INC  
TSDF Alt EPA ID: Not reported  
TSDF Alt Name: Not reported  
Waste Code Description: 352 - Other organic solids  
RCRA Code: D007  
Meth Code: H141 - Storage, Bulking, And/Or Transfer Off Site--No  
Treatment/Reovery (H010-H129) Or (H131-H135)  
Quantity Tons: 0.025  
Waste Quantity: 50  
Quantity Unit: P  
Additional Code 1: Not reported  
Additional Code 2: Not reported  
Additional Code 3: Not reported  
Additional Code 4: Not reported  
Additional Code 5: Not reported

Additional Info:  
Year: 2008  
Gen EPA ID: CAL000292235

Shipment Date: 20081208  
Creation Date: 4/8/2009 18:30:30  
Receipt Date: 20081208  
Manifest ID: 000878603SKS  
Trans EPA ID: TXR000050930  
Trans Name: SAFETY-KLEEN SYSTEMS INC  
Trans 2 EPA ID: Not reported  
Trans 2 Name: Not reported  
TSDF EPA ID: CAT000613976  
Trans Name: SAFETY-KLEEN SYSTEMS INC  
TSDF Alt EPA ID: Not reported  
TSDF Alt Name: Not reported  
Waste Code Description: 212 - Oxygenated solvents (acetone, butanol, ethyl acetate, etc.  
RCRA Code: F003  
Meth Code: H141 - Storage, Bulking, And/Or Transfer Off Site--No  
Treatment/Reovery (H010-H129) Or (H131-H135)  
Quantity Tons: 0.02



Map ID  
Direction  
Distance  
Elevation

MAP FINDINGS

Site

Database(s)

EDR ID Number  
EPA ID Number

**CITY COLLISION CENTER (Continued)**

**S113136423**

Waste Quantity:	40
Quantity Unit:	P
Additional Code 1:	D036
Additional Code 2:	D035
Additional Code 3:	D018
Additional Code 4:	D001
Additional Code 5:	Not reported
Shipment Date:	20081201
Creation Date:	4/8/2009 18:30:30
Receipt Date:	20081201
Manifest ID:	001439318SKS
Trans EPA ID:	TXR000050930
Trans Name:	SAFETY-KLEEN SYSTEMS INC
Trans 2 EPA ID:	Not reported
Trans 2 Name:	Not reported
TSDf EPA ID:	CAT000613976
Trans Name:	SAFETY-KLEEN SYSTEMS INC
TSDf Alt EPA ID:	Not reported
TSDf Alt Name:	Not reported
Waste Code Description:	212 - Oxygenated solvents (acetone, butanol, ethyl acetate, etc.
RCRA Code:	F003
Meth Code:	H141 - Storage, Bulking, And/Or Transfer Off Site--No Treatment/Recovery (H010-H129) Or (H131-H135)
Quantity Tons:	0.025
Waste Quantity:	50
Quantity Unit:	P
Additional Code 1:	D036
Additional Code 2:	D035
Additional Code 3:	D018
Additional Code 4:	D001
Additional Code 5:	Not reported
Shipment Date:	20081117
Creation Date:	4/8/2009 18:30:08
Receipt Date:	20081117
Manifest ID:	001477745SKS
Trans EPA ID:	TXR000050930
Trans Name:	SAFETY-KLEEN SYSTEMS INC
Trans 2 EPA ID:	Not reported
Trans 2 Name:	Not reported
TSDf EPA ID:	CAT000613976
Trans Name:	SAFETY-KLEEN SYSTEMS INC
TSDf Alt EPA ID:	Not reported
TSDf Alt Name:	Not reported
Waste Code Description:	212 - Oxygenated solvents (acetone, butanol, ethyl acetate, etc.
RCRA Code:	F003
Meth Code:	H141 - Storage, Bulking, And/Or Transfer Off Site--No Treatment/Recovery (H010-H129) Or (H131-H135)
Quantity Tons:	0.025
Waste Quantity:	50
Quantity Unit:	P
Additional Code 1:	D036
Additional Code 2:	D035
Additional Code 3:	D018
Additional Code 4:	D001
Additional Code 5:	Not reported

Map ID  
Direction  
Distance  
Elevation

MAP FINDINGS

Site

Database(s)

EDR ID Number  
EPA ID Number

**CITY COLLISION CENTER (Continued)**

**S113136423**

Shipment Date:	20081104
Creation Date:	3/30/2009 18:30:08
Receipt Date:	20081104
Manifest ID:	001469047SKS
Trans EPA ID:	TXR000050930
Trans Name:	SAFETY-KLEEN SYSTEMS INC
Trans 2 EPA ID:	Not reported
Trans 2 Name:	Not reported
TSDf EPA ID:	CAT000613976
Trans Name:	SAFETY-KLEEN SYSTEMS INC
TSDf Alt EPA ID:	Not reported
TSDf Alt Name:	Not reported
Waste Code Description:	212 - Oxygenated solvents (acetone, butanol, ethyl acetate, etc.
RCRA Code:	F003
Meth Code:	H141 - Storage, Bulking, And/Or Transfer Off Site--No Treatment/Reovery (H010-H129) Or (H131-H135)
Quantity Tons:	0.05
Waste Quantity:	100
Quantity Unit:	P
Additional Code 1:	D036
Additional Code 2:	D035
Additional Code 3:	D018
Additional Code 4:	D001
Additional Code 5:	Not reported
Shipment Date:	20081007
Creation Date:	2/4/2009 18:30:20
Receipt Date:	20081007
Manifest ID:	001446120SKS
Trans EPA ID:	TXR000050930
Trans Name:	SAFETY-KLEEN SYSTEMS INC
Trans 2 EPA ID:	Not reported
Trans 2 Name:	Not reported
TSDf EPA ID:	CAT000613976
Trans Name:	SAFETY-KLEEN SYSTEMS INC
TSDf Alt EPA ID:	Not reported
TSDf Alt Name:	Not reported
Waste Code Description:	212 - Oxygenated solvents (acetone, butanol, ethyl acetate, etc.
RCRA Code:	F003
Meth Code:	H141 - Storage, Bulking, And/Or Transfer Off Site--No Treatment/Reovery (H010-H129) Or (H131-H135)
Quantity Tons:	0.025
Waste Quantity:	50
Quantity Unit:	P
Additional Code 1:	D036
Additional Code 2:	D035
Additional Code 3:	D018
Additional Code 4:	D001
Additional Code 5:	Not reported
Shipment Date:	20080912
Creation Date:	1/28/2009 18:30:18
Receipt Date:	20080912
Manifest ID:	001493029SKS
Trans EPA ID:	TXR000050930
Trans Name:	SAFETY-KLEEN SYSTEMS INC
Trans 2 EPA ID:	Not reported

Map ID  
Direction  
Distance  
Elevation

MAP FINDINGS

Site

Database(s)

EDR ID Number  
EPA ID Number

**CITY COLLISION CENTER (Continued)**

**S113136423**

Trans 2 Name:	Not reported
TSDf EPA ID:	CAT000613976
Trans Name:	SAFETY-KLEEN SYSTEMS INC
TSDf Alt EPA ID:	Not reported
TSDf Alt Name:	Not reported
Waste Code Description:	212 - Oxygenated solvents (acetone, butanol, ethyl acetate, etc.
RCRA Code:	F003
Meth Code:	H141 - Storage, Bulking, And/Or Transfer Off Site--No Treatment/Reovery (H010-H129) Or (H131-H135)
Quantity Tons:	0.0425
Waste Quantity:	85
Quantity Unit:	P
Additional Code 1:	D036
Additional Code 2:	D035
Additional Code 3:	D018
Additional Code 4:	D001
Additional Code 5:	Not reported
Shipment Date:	20080821
Creation Date:	12/30/2008 18:30:07
Receipt Date:	20080821
Manifest ID:	001293160SKS
Trans EPA ID:	TXR000050930
Trans Name:	SAFETY-KLEEN SYSTEMS INC
Trans 2 EPA ID:	Not reported
Trans 2 Name:	Not reported
TSDf EPA ID:	CAT000613976
Trans Name:	SAFETY-KLEEN SYSTEMS INC
TSDf Alt EPA ID:	Not reported
TSDf Alt Name:	Not reported
Waste Code Description:	212 - Oxygenated solvents (acetone, butanol, ethyl acetate, etc.
RCRA Code:	F003
Meth Code:	H141 - Storage, Bulking, And/Or Transfer Off Site--No Treatment/Reovery (H010-H129) Or (H131-H135)
Quantity Tons:	0.035
Waste Quantity:	70
Quantity Unit:	P
Additional Code 1:	D036
Additional Code 2:	D035
Additional Code 3:	D018
Additional Code 4:	D001
Additional Code 5:	Not reported
Shipment Date:	20080724
Creation Date:	11/17/2008 18:30:24
Receipt Date:	20080724
Manifest ID:	001247630SKS
Trans EPA ID:	TXR000050930
Trans Name:	SAFETY-KLEEN SYSTEMS INC
Trans 2 EPA ID:	Not reported
Trans 2 Name:	Not reported
TSDf EPA ID:	CAT000613976
Trans Name:	SAFETY-KLEEN SYSTEMS INC
TSDf Alt EPA ID:	Not reported
TSDf Alt Name:	Not reported
Waste Code Description:	212 - Oxygenated solvents (acetone, butanol, ethyl acetate, etc.
RCRA Code:	F003

Map ID  
Direction  
Distance  
Elevation

MAP FINDINGS

Site

Database(s)

EDR ID Number  
EPA ID Number

**CITY COLLISION CENTER (Continued)**

**S113136423**

Meth Code:	H141 - Storage, Bulking, And/Or Transfer Off Site--No Treatment/Reovery (H010-H129) Or (H131-H135)
Quantity Tons:	0.04
Waste Quantity:	80
Quantity Unit:	P
Additional Code 1:	D036
Additional Code 2:	D035
Additional Code 3:	D018
Additional Code 4:	D001
Additional Code 5:	Not reported
Shipment Date:	20080707
Creation Date:	11/12/2008 18:30:09
Receipt Date:	20080707
Manifest ID:	001159527SKS
Trans EPA ID:	TXR000050930
Trans Name:	SAFETY-KLEEN SYSTEMS INC
Trans 2 EPA ID:	Not reported
Trans 2 Name:	Not reported
TSDf EPA ID:	CAT000613976
Trans Name:	SAFETY-KLEEN SYSTEMS INC
TSDf Alt EPA ID:	Not reported
TSDf Alt Name:	Not reported
Waste Code Description:	212 - Oxygenated solvents (acetone, butanol, ethyl acetate, etc.
RCRA Code:	F003
Meth Code:	H141 - Storage, Bulking, And/Or Transfer Off Site--No Treatment/Reovery (H010-H129) Or (H131-H135)
Quantity Tons:	0.05
Waste Quantity:	100
Quantity Unit:	P
Additional Code 1:	D036
Additional Code 2:	D035
Additional Code 3:	D018
Additional Code 4:	D001
Additional Code 5:	Not reported
Shipment Date:	20080612
Creation Date:	10/13/2008 18:30:40
Receipt Date:	20080612
Manifest ID:	001224810SKS
Trans EPA ID:	TXR000050930
Trans Name:	SAFETY-KLEEN SYSTEMS INC
Trans 2 EPA ID:	Not reported
Trans 2 Name:	Not reported
TSDf EPA ID:	CAT000613976
Trans Name:	SAFETY-KLEEN SYSTEMS INC
TSDf Alt EPA ID:	Not reported
TSDf Alt Name:	Not reported
Waste Code Description:	212 - Oxygenated solvents (acetone, butanol, ethyl acetate, etc.
RCRA Code:	F003
Meth Code:	H141 - Storage, Bulking, And/Or Transfer Off Site--No Treatment/Reovery (H010-H129) Or (H131-H135)
Quantity Tons:	0.04
Waste Quantity:	80
Quantity Unit:	P
Additional Code 1:	D036
Additional Code 2:	D035

Map ID  
Direction  
Distance  
Elevation

MAP FINDINGS

Site

Database(s)

EDR ID Number  
EPA ID Number

**CITY COLLISION CENTER (Continued)**

**S113136423**

Additional Code 3: D018  
Additional Code 4: D001  
Additional Code 5: Not reported

Additional Info:

Year: 2009  
Gen EPA ID: CAL000292235

Shipment Date: 20091221  
Creation Date: 6/30/2010 18:30:18  
Receipt Date: 20091229  
Manifest ID: 000308964CEX  
Trans EPA ID: TXR000050930  
Trans Name: SAFETY-KLEEN SYSTEMS INC  
Trans 2 EPA ID: OKD981588791  
Trans 2 Name: TRIAD TRANSPORT INC  
TSDF EPA ID: TXD077603371  
Trans Name: SAFETY-KLEEN SYSTEMS INC  
TSDF Alt EPA ID: Not reported  
TSDF Alt Name: Not reported  
Waste Code Description: 135 - Unspecified aqueous solution  
RCRA Code: Not reported  
Meth Code: H141 - Storage, Bulking, And/Or Transfer Off Site--No  
Treatment/Reovery (H010-H129) Or (H131-H135)

Quantity Tons: 0.021  
Waste Quantity: 42  
Quantity Unit: P  
Additional Code 1: Not reported  
Additional Code 2: Not reported  
Additional Code 3: Not reported  
Additional Code 4: Not reported  
Additional Code 5: Not reported

Shipment Date: 20091207  
Creation Date: 6/29/2010 18:30:46  
Receipt Date: 20091221  
Manifest ID: 000296535CEX  
Trans EPA ID: TXR000050930  
Trans Name: SAFETY-KLEEN SYSTEMS INC  
Trans 2 EPA ID: OKD981588791  
Trans 2 Name: TRIAD  
TSDF EPA ID: TXD077603371  
Trans Name: SAFETY-KLEEN SYSTEMS INC  
TSDF Alt EPA ID: Not reported  
TSDF Alt Name: Not reported  
Waste Code Description: 135 - Unspecified aqueous solution  
RCRA Code: Not reported  
Meth Code: H141 - Storage, Bulking, And/Or Transfer Off Site--No  
Treatment/Reovery (H010-H129) Or (H131-H135)

Quantity Tons: 0.021  
Waste Quantity: 42  
Quantity Unit: P  
Additional Code 1: Not reported  
Additional Code 2: Not reported  
Additional Code 3: Not reported  
Additional Code 4: Not reported  
Additional Code 5: Not reported

Map ID  
Direction  
Distance  
Elevation

MAP FINDINGS

Site

Database(s)

EDR ID Number  
EPA ID Number

**CITY COLLISION CENTER (Continued)**

**S113136423**

Shipment Date: 20091124  
Creation Date: 5/27/2010 18:31:00  
Receipt Date: 20091124  
Manifest ID: 001966074SKS  
Trans EPA ID: TXR000050930  
Trans Name: SAFETY-KLEEN SYSTEMS INC  
Trans 2 EPA ID: Not reported  
Trans 2 Name: Not reported  
TSDF EPA ID: CAT000613976  
Trans Name: SAFETY-KLEEN SYSTEMS INC  
TSDF Alt EPA ID: Not reported  
TSDF Alt Name: Not reported  
Waste Code Description: 212 - Oxygenated solvents (acetone, butanol, ethyl acetate, etc.  
RCRA Code: F003  
Meth Code: H141 - Storage, Bulking, And/Or Transfer Off Site--No  
Treatment/Reovery (H010-H129) Or (H131-H135)  
  
Quantity Tons: 0.0675  
Waste Quantity: 135  
Quantity Unit: P  
Additional Code 1: D039  
Additional Code 2: D035  
Additional Code 3: D018  
Additional Code 4: D001  
Additional Code 5: Not reported

Shipment Date: 20091112  
Creation Date: 5/20/2010 18:30:47  
Receipt Date: 20091124  
Manifest ID: 000287825CEX  
Trans EPA ID: TXR000050930  
Trans Name: SAFETY-KLEEN SYSTEMS INC  
Trans 2 EPA ID: OKD981588791  
Trans 2 Name: TRIAD TRANSPORT  
TSDF EPA ID: TXD077603371  
Trans Name: SAFETY-KLEEN SYSTEMS INC  
TSDF Alt EPA ID: Not reported  
TSDF Alt Name: Not reported  
Waste Code Description: 135 - Unspecified aqueous solution  
RCRA Code: Not reported  
Meth Code: H141 - Storage, Bulking, And/Or Transfer Off Site--No  
Treatment/Reovery (H010-H129) Or (H131-H135)  
  
Quantity Tons: 0.0215  
Waste Quantity: 43  
Quantity Unit: P  
Additional Code 1: Not reported  
Additional Code 2: Not reported  
Additional Code 3: Not reported  
Additional Code 4: Not reported  
Additional Code 5: Not reported

Shipment Date: 20091021  
Creation Date: 4/12/2010 18:30:55  
Receipt Date: 20091021  
Manifest ID: 002194350SKS  
Trans EPA ID: TXR000050930  
Trans Name: SAFETY-KLEEN SYSTEMS INC  
Trans 2 EPA ID: Not reported

Map ID  
Direction  
Distance  
Elevation

MAP FINDINGS

Site

Database(s)

EDR ID Number  
EPA ID Number

**CITY COLLISION CENTER (Continued)**

**S113136423**

Trans 2 Name:	Not reported
TSDf EPA ID:	CAT000613976
Trans Name:	SAFETY-KLEEN SYSTEMS INC
TSDf Alt EPA ID:	Not reported
TSDf Alt Name:	Not reported
Waste Code Description:	212 - Oxygenated solvents (acetone, butanol, ethyl acetate, etc.
RCRA Code:	F003
Meth Code:	H141 - Storage, Bulking, And/Or Transfer Off Site--No Treatment/Reovery (H010-H129) Or (H131-H135)
Quantity Tons:	0.06
Waste Quantity:	120
Quantity Unit:	P
Additional Code 1:	D039
Additional Code 2:	D035
Additional Code 3:	D018
Additional Code 4:	D001
Additional Code 5:	Not reported
Shipment Date:	20091001
Creation Date:	4/12/2010 18:30:17
Receipt Date:	20091013
Manifest ID:	002137860SKS
Trans EPA ID:	TXR000050930
Trans Name:	SAFETY-KLEEN SYSTEMS INC
Trans 2 EPA ID:	OKD981588791
Trans 2 Name:	TRIAD TRANSPORT
TSDf EPA ID:	TXD077603371
Trans Name:	SAFETY-KLEEN SYSTEMS INC
TSDf Alt EPA ID:	Not reported
TSDf Alt Name:	Not reported
Waste Code Description:	135 - Unspecified aqueous solution
RCRA Code:	Not reported
Meth Code:	H141 - Storage, Bulking, And/Or Transfer Off Site--No Treatment/Reovery (H010-H129) Or (H131-H135)
Quantity Tons:	0.021
Waste Quantity:	42
Quantity Unit:	P
Additional Code 1:	Not reported
Additional Code 2:	Not reported
Additional Code 3:	Not reported
Additional Code 4:	Not reported
Additional Code 5:	Not reported
Shipment Date:	20090821
Creation Date:	1/11/2010 18:30:07
Receipt Date:	20090831
Manifest ID:	002160053SKS
Trans EPA ID:	TXR000050930
Trans Name:	SAFETY-KLEEN SYSTEMS INC
Trans 2 EPA ID:	OKD981588791
Trans 2 Name:	TRIAD
TSDf EPA ID:	TXD077603371
Trans Name:	SAFETY-KLEEN SYSTEMS INC
TSDf Alt EPA ID:	Not reported
TSDf Alt Name:	Not reported
Waste Code Description:	135 - Unspecified aqueous solution
RCRA Code:	Not reported

Map ID  
Direction  
Distance  
Elevation

MAP FINDINGS

Site

Database(s)

EDR ID Number  
EPA ID Number

**CITY COLLISION CENTER (Continued)**

**S113136423**

Meth Code:	H141 - Storage, Bulking, And/Or Transfer Off Site--No Treatment/Reovery (H010-H129) Or (H131-H135)
Quantity Tons:	0.01
Waste Quantity:	20
Quantity Unit:	P
Additional Code 1:	Not reported
Additional Code 2:	Not reported
Additional Code 3:	Not reported
Additional Code 4:	Not reported
Additional Code 5:	Not reported
Shipment Date:	20090804
Creation Date:	1/8/2010 18:30:28
Receipt Date:	20090811
Manifest ID:	002079250SKS
Trans EPA ID:	TXR000050930
Trans Name:	SAFETY-KLEEN SYSTEMS INC
Trans 2 EPA ID:	OKD981588791
Trans 2 Name:	TRIAD TRANSPORT INC
TSDf EPA ID:	TXD077603371
Trans Name:	SAFETY-KLEEN SYSTEMS INC
TSDf Alt EPA ID:	Not reported
TSDf Alt Name:	Not reported
Waste Code Description:	352 - Other organic solids
RCRA Code:	D007
Meth Code:	H141 - Storage, Bulking, And/Or Transfer Off Site--No Treatment/Reovery (H010-H129) Or (H131-H135)
Quantity Tons:	0.075
Waste Quantity:	150
Quantity Unit:	P
Additional Code 1:	Not reported
Additional Code 2:	Not reported
Additional Code 3:	Not reported
Additional Code 4:	Not reported
Additional Code 5:	Not reported
Shipment Date:	20090804
Creation Date:	1/8/2010 18:30:28
Receipt Date:	20090804
Manifest ID:	001943230SKS
Trans EPA ID:	TXR000050930
Trans Name:	SAFETY-KLEEN SYSTEMS INC
Trans 2 EPA ID:	Not reported
Trans 2 Name:	Not reported
TSDf EPA ID:	CAT000613976
Trans Name:	SAFETY-KLEEN SYSTEMS INC
TSDf Alt EPA ID:	Not reported
TSDf Alt Name:	Not reported
Waste Code Description:	212 - Oxygenated solvents (acetone, butanol, ethyl acetate, etc.
RCRA Code:	F003
Meth Code:	H141 - Storage, Bulking, And/Or Transfer Off Site--No Treatment/Reovery (H010-H129) Or (H131-H135)
Quantity Tons:	0.025
Waste Quantity:	50
Quantity Unit:	P
Additional Code 1:	D039
Additional Code 2:	D035



Map ID  
Direction  
Distance  
Elevation

MAP FINDINGS

Site

Database(s)

EDR ID Number  
EPA ID Number

**CITY COLLISION CENTER (Continued)**

**S113136423**

Additional Code 3: D018  
Additional Code 4: D001  
Additional Code 5: Not reported

Shipment Date: 20090730  
Creation Date: 1/8/2010 18:30:28  
Receipt Date: 20090811  
Manifest ID: 002085553SKS  
Trans EPA ID: TXR000050930  
Trans Name: SAFETY-KLEEN SYSTEMS INC  
Trans 2 EPA ID: OKD981588791  
Trans 2 Name: TRIAD TRANSPORT INC  
TSDF EPA ID: TXD077603371  
Trans Name: SAFETY-KLEEN SYSTEMS INC  
TSDF Alt EPA ID: Not reported  
TSDF Alt Name: Not reported  
Waste Code Description: 135 - Unspecified aqueous solution  
RCRA Code: Not reported  
Meth Code: H141 - Storage, Bulking, And/Or Transfer Off Site--No Treatment/Reovery (H010-H129) Or (H131-H135)

Quantity Tons: 0.02  
Waste Quantity: 40  
Quantity Unit: P  
Additional Code 1: Not reported  
Additional Code 2: Not reported  
Additional Code 3: Not reported  
Additional Code 4: Not reported  
Additional Code 5: Not reported

**Additional Info:**

Year: 2010  
Gen EPA ID: CAL000292235

Shipment Date: 20101220  
Creation Date: 5/24/2011 18:30:28  
Receipt Date: 20101230  
Manifest ID: 003838284FLE  
Trans EPA ID: TXR000050930  
Trans Name: SAFETY-KLEEN SYSTEMS INC  
Trans 2 EPA ID: OKD981588791  
Trans 2 Name: TRIAD TRANSPORT  
TSDF EPA ID: TXD077603371  
Trans Name: SAFETY-KLEEN SYSTEMS INC  
TSDF Alt EPA ID: Not reported  
TSDF Alt Name: Not reported  
Waste Code Description: 135 - Unspecified aqueous solution  
RCRA Code: Not reported  
Meth Code: H141 - Storage, Bulking, And/Or Transfer Off Site--No Treatment/Reovery (H010-H129) Or (H131-H135)

Quantity Tons: 0.0205  
Waste Quantity: 41  
Quantity Unit: P  
Additional Code 1: Not reported  
Additional Code 2: Not reported  
Additional Code 3: Not reported  
Additional Code 4: Not reported  
Additional Code 5: Not reported

Map ID  
Direction  
Distance  
Elevation

MAP FINDINGS

Site

Database(s)

EDR ID Number  
EPA ID Number

**CITY COLLISION CENTER (Continued)**

**S113136423**

Shipment Date:	20101206
Creation Date:	4/27/2011 18:30:26
Receipt Date:	20101214
Manifest ID:	003674741FLE
Trans EPA ID:	TXR000050930
Trans Name:	SAFETY-KLEEN SYSTEMS INC
Trans 2 EPA ID:	OKD981588791
Trans 2 Name:	TRIAD
TSDf EPA ID:	TXD077603371
Trans Name:	SAFETY-KLEEN SYSTEMS INC
TSDf Alt EPA ID:	Not reported
TSDf Alt Name:	Not reported
Waste Code Description:	352 - Other organic solids
RCRA Code:	D007
Meth Code:	H141 - Storage, Bulking, And/Or Transfer Off Site--No Treatment/Reovery (H010-H129) Or (H131-H135)
Quantity Tons:	0.115
Waste Quantity:	230
Quantity Unit:	P
Additional Code 1:	Not reported
Additional Code 2:	Not reported
Additional Code 3:	Not reported
Additional Code 4:	Not reported
Additional Code 5:	Not reported
Shipment Date:	20101206
Creation Date:	4/27/2011 18:30:26
Receipt Date:	20101214
Manifest ID:	003674741FLE
Trans EPA ID:	TXR000050930
Trans Name:	SAFETY-KLEEN SYSTEMS INC
Trans 2 EPA ID:	OKD981588791
Trans 2 Name:	TRIAD
TSDf EPA ID:	TXD077603371
Trans Name:	SAFETY-KLEEN SYSTEMS INC
TSDf Alt EPA ID:	Not reported
TSDf Alt Name:	Not reported
Waste Code Description:	135 - Unspecified aqueous solution
RCRA Code:	Not reported
Meth Code:	H141 - Storage, Bulking, And/Or Transfer Off Site--No Treatment/Reovery (H010-H129) Or (H131-H135)
Quantity Tons:	0.0205
Waste Quantity:	41
Quantity Unit:	P
Additional Code 1:	Not reported
Additional Code 2:	Not reported
Additional Code 3:	Not reported
Additional Code 4:	Not reported
Additional Code 5:	Not reported
Shipment Date:	20101206
Creation Date:	4/22/2011 18:30:37
Receipt Date:	20101206
Manifest ID:	003674740FLE
Trans EPA ID:	TXR000050930
Trans Name:	SAFETY-KLEEN SYSTEMS INC
Trans 2 EPA ID:	Not reported

Map ID  
Direction  
Distance  
Elevation

MAP FINDINGS

Site

Database(s)

EDR ID Number  
EPA ID Number

**CITY COLLISION CENTER (Continued)**

**S113136423**

Trans 2 Name: Not reported  
TSDF EPA ID: CAT000613976  
Trans Name: SAFETY-KLEEN SYSTEMS INC  
TSDF Alt EPA ID: Not reported  
TSDF Alt Name: Not reported  
Waste Code Description: 212 - Oxygenated solvents (acetone, butanol, ethyl acetate, etc.  
RCRA Code: F003  
Meth Code: - Not reported  
Quantity Tons: 0.054  
Waste Quantity: 108  
Quantity Unit: P  
Additional Code 1: D039  
Additional Code 2: D035  
Additional Code 3: D018  
Additional Code 4: D001  
Additional Code 5: Not reported

Shipment Date: 20101120  
Creation Date: 4/22/2011 18:30:37  
Receipt Date: 20101130  
Manifest ID: 003673276FLE  
Trans EPA ID: TXR000050930  
Trans Name: SAFETY-KLEEN SYSTEMS INC  
Trans 2 EPA ID: OKD981588791  
Trans 2 Name: TRIAD  
TSDF EPA ID: TXD077603371  
Trans Name: SAFETY-KLEEN SYSTEMS INC  
TSDF Alt EPA ID: Not reported  
TSDF Alt Name: Not reported  
Waste Code Description: 135 - Unspecified aqueous solution  
RCRA Code: Not reported  
Meth Code: H141 - Storage, Bulking, And/Or Transfer Off Site--No Treatment/Reovery (H010-H129) Or (H131-H135)  
Quantity Tons: 0.0205  
Waste Quantity: 41  
Quantity Unit: P  
Additional Code 1: Not reported  
Additional Code 2: Not reported  
Additional Code 3: Not reported  
Additional Code 4: Not reported  
Additional Code 5: Not reported

Shipment Date: 20101108  
Creation Date: 4/22/2011 18:30:28  
Receipt Date: 20101116  
Manifest ID: 003661029FLE  
Trans EPA ID: TXR000050930  
Trans Name: SAFETY-KLEEN SYSTEMS INC  
Trans 2 EPA ID: Not reported  
Trans 2 Name: Not reported  
TSDF EPA ID: TXD077603371  
Trans Name: SAFETY-KLEEN SYSTEMS INC  
TSDF Alt EPA ID: Not reported  
TSDF Alt Name: Not reported  
Waste Code Description: 135 - Unspecified aqueous solution  
RCRA Code: Not reported  
Meth Code: H141 - Storage, Bulking, And/Or Transfer Off Site--No

Map ID  
Direction  
Distance  
Elevation

MAP FINDINGS

Site

Database(s)

EDR ID Number  
EPA ID Number

**CITY COLLISION CENTER (Continued)**

**S113136423**

Quantity Tons:	Treatment/Reovery (H010-H129) Or (H131-H135) 0.0205
Waste Quantity:	41
Quantity Unit:	P
Additional Code 1:	Not reported
Additional Code 2:	Not reported
Additional Code 3:	Not reported
Additional Code 4:	Not reported
Additional Code 5:	Not reported
Shipment Date:	20101108
Creation Date:	4/22/2011 18:30:37
Receipt Date:	20101108
Manifest ID:	003661028FLE
Trans EPA ID:	TXR000050930
Trans Name:	SAFETY-KLEEN SYSTEMS INC
Trans 2 EPA ID:	Not reported
Trans 2 Name:	Not reported
TSDf EPA ID:	CAT000613976
Trans Name:	SAFETY-KLEEN SYSTEMS INC
TSDf Alt EPA ID:	Not reported
TSDf Alt Name:	Not reported
Waste Code Description:	212 - Oxygenated solvents (acetone, butanol, ethyl acetate, etc.
RCRA Code:	F003
Meth Code:	H141 - Storage, Bulking, And/Or Transfer Off Site--No Treatment/Reovery (H010-H129) Or (H131-H135)
Quantity Tons:	0.054
Waste Quantity:	108
Quantity Unit:	P
Additional Code 1:	D039
Additional Code 2:	D035
Additional Code 3:	D018
Additional Code 4:	D001
Additional Code 5:	Not reported
Shipment Date:	20101025
Creation Date:	3/30/2011 18:30:20
Receipt Date:	20101103
Manifest ID:	003654018FLE
Trans EPA ID:	TXR000050930
Trans Name:	SAFETY-KLEEN SYSTEMS INC
Trans 2 EPA ID:	OKD981588791
Trans 2 Name:	TRIAD
TSDf EPA ID:	TXD077603371
Trans Name:	SAFETY-KLEEN SYSTEMS INC
TSDf Alt EPA ID:	Not reported
TSDf Alt Name:	Not reported
Waste Code Description:	135 - Unspecified aqueous solution
RCRA Code:	Not reported
Meth Code:	H141 - Storage, Bulking, And/Or Transfer Off Site--No Treatment/Reovery (H010-H129) Or (H131-H135)
Quantity Tons:	0.0205
Waste Quantity:	41
Quantity Unit:	P
Additional Code 1:	Not reported
Additional Code 2:	Not reported
Additional Code 3:	Not reported

Map ID  
Direction  
Distance  
Elevation

MAP FINDINGS

Site

Database(s)

EDR ID Number  
EPA ID Number

**CITY COLLISION CENTER (Continued)**

**S113136423**

Additional Code 4:	Not reported
Additional Code 5:	Not reported
Shipment Date:	20101011
Creation Date:	3/3/2011 18:30:18
Receipt Date:	20101011
Manifest ID:	004275342FLE
Trans EPA ID:	TXR000050930
Trans Name:	SAFETY-KLEEN SYSTEMS INC
Trans 2 EPA ID:	Not reported
Trans 2 Name:	Not reported
TSDF EPA ID:	CAT000613976
Trans Name:	SAFETY-KLEEN SYSTEMS INC
TSDF Alt EPA ID:	Not reported
TSDF Alt Name:	Not reported
Waste Code Description:	212 - Oxygenated solvents (acetone, butanol, ethyl acetate, etc.
RCRA Code:	D040
Meth Code:	H141 - Storage, Bulking, And/Or Transfer Off Site--No Treatment/Reovery (H010-H129) Or (H131-H135)
Quantity Tons:	0.054
Waste Quantity:	108
Quantity Unit:	P
Additional Code 1:	D039
Additional Code 2:	D035
Additional Code 3:	D018
Additional Code 4:	D001
Additional Code 5:	Not reported
Shipment Date:	20101011
Creation Date:	2/19/2011 18:30:08
Receipt Date:	20101018
Manifest ID:	004275343FLE
Trans EPA ID:	TXR000050930
Trans Name:	SAFETY-KLEEN SYSTEMS INC
Trans 2 EPA ID:	OKD981588791
Trans 2 Name:	TRIAD
TSDF EPA ID:	TXD077603371
Trans Name:	SAFETY-KLEEN SYSTEMS INC
TSDF Alt EPA ID:	Not reported
TSDF Alt Name:	Not reported
Waste Code Description:	135 - Unspecified aqueous solution
RCRA Code:	Not reported
Meth Code:	H141 - Storage, Bulking, And/Or Transfer Off Site--No Treatment/Reovery (H010-H129) Or (H131-H135)
Quantity Tons:	0.0205
Waste Quantity:	41
Quantity Unit:	P
Additional Code 1:	Not reported
Additional Code 2:	Not reported
Additional Code 3:	Not reported
Additional Code 4:	Not reported
Additional Code 5:	Not reported
Additional Info:	
Year:	2011
Gen EPA ID:	CAL000292235

Map ID  
Direction  
Distance  
Elevation

MAP FINDINGS

Site

Database(s)

EDR ID Number  
EPA ID Number

**CITY COLLISION CENTER (Continued)**

**S113136423**

Shipment Date:	20111222
Creation Date:	4/26/2012 20:30:19
Receipt Date:	20120102
Manifest ID:	002955739SKS
Trans EPA ID:	TXR000050930
Trans Name:	SAFETY-KLEEN SYSTEMS INC
Trans 2 EPA ID:	OKD981588791
Trans 2 Name:	TRIAD TRANSPORT INC
TSDf EPA ID:	TXD077603371
Trans Name:	SAFETY-KLEEN SYSTEMS INC
TSDf Alt EPA ID:	Not reported
TSDf Alt Name:	Not reported
Waste Code Description:	135 - Unspecified aqueous solution
RCRA Code:	Not reported
Meth Code:	H141 - Storage, Bulking, And/Or Transfer Off Site--No Treatment/Reovery (H010-H129) Or (H131-H135)
Quantity Tons:	0.019
Waste Quantity:	38
Quantity Unit:	P
Additional Code 1:	Not reported
Additional Code 2:	Not reported
Additional Code 3:	Not reported
Additional Code 4:	Not reported
Additional Code 5:	Not reported
Shipment Date:	20111123
Creation Date:	4/16/2012 20:30:13
Receipt Date:	20111205
Manifest ID:	002956079SKS
Trans EPA ID:	TXR000050930
Trans Name:	SAFETY-KLEEN SYSTEMS INC
Trans 2 EPA ID:	OKD981588791
Trans 2 Name:	TRIAD TRANSPORT INC
TSDf EPA ID:	TXD077603371
Trans Name:	SAFETY-KLEEN SYSTEMS INC
TSDf Alt EPA ID:	Not reported
TSDf Alt Name:	Not reported
Waste Code Description:	352 - Other organic solids
RCRA Code:	D007
Meth Code:	H141 - Storage, Bulking, And/Or Transfer Off Site--No Treatment/Reovery (H010-H129) Or (H131-H135)
Quantity Tons:	0.035
Waste Quantity:	70
Quantity Unit:	P
Additional Code 1:	Not reported
Additional Code 2:	Not reported
Additional Code 3:	Not reported
Additional Code 4:	Not reported
Additional Code 5:	Not reported
Shipment Date:	20111123
Creation Date:	4/16/2012 20:30:13
Receipt Date:	20111205
Manifest ID:	002956079SKS
Trans EPA ID:	TXR000050930
Trans Name:	SAFETY-KLEEN SYSTEMS INC
Trans 2 EPA ID:	OKD981588791

Map ID  
Direction  
Distance  
Elevation

MAP FINDINGS

Site

Database(s)

EDR ID Number  
EPA ID Number

**CITY COLLISION CENTER (Continued)**

**S113136423**

Trans 2 Name:	TRIAD TRANSPORT INC
TSDf EPA ID:	TXD077603371
Trans Name:	SAFETY-KLEEN SYSTEMS INC
TSDf Alt EPA ID:	Not reported
TSDf Alt Name:	Not reported
Waste Code Description:	135 - Unspecified aqueous solution
RCRA Code:	Not reported
Meth Code:	H141 - Storage, Bulking, And/Or Transfer Off Site--No Treatment/Reovery (H010-H129) Or (H131-H135)
Quantity Tons:	0.0205
Waste Quantity:	41
Quantity Unit:	P
Additional Code 1:	Not reported
Additional Code 2:	Not reported
Additional Code 3:	Not reported
Additional Code 4:	Not reported
Additional Code 5:	Not reported
Shipment Date:	20111102
Creation Date:	4/11/2012 20:30:30
Receipt Date:	20111107
Manifest ID:	002993529SKS
Trans EPA ID:	TXR000050930
Trans Name:	SAFETY-KLEEN SYSTEMS INC
Trans 2 EPA ID:	OKD981588791
Trans 2 Name:	TRIAD TRANSPORT INC
TSDf EPA ID:	TXD077603371
Trans Name:	SAFETY-KLEEN SYSTEMS INC
TSDf Alt EPA ID:	Not reported
TSDf Alt Name:	Not reported
Waste Code Description:	352 - Other organic solids
RCRA Code:	D007
Meth Code:	H141 - Storage, Bulking, And/Or Transfer Off Site--No Treatment/Reovery (H010-H129) Or (H131-H135)
Quantity Tons:	0.23
Waste Quantity:	460
Quantity Unit:	P
Additional Code 1:	Not reported
Additional Code 2:	Not reported
Additional Code 3:	Not reported
Additional Code 4:	Not reported
Additional Code 5:	Not reported
Shipment Date:	20111102
Creation Date:	4/11/2012 20:30:30
Receipt Date:	20111107
Manifest ID:	002993529SKS
Trans EPA ID:	TXR000050930
Trans Name:	SAFETY-KLEEN SYSTEMS INC
Trans 2 EPA ID:	OKD981588791
Trans 2 Name:	TRIAD TRANSPORT INC
TSDf EPA ID:	TXD077603371
Trans Name:	SAFETY-KLEEN SYSTEMS INC
TSDf Alt EPA ID:	Not reported
TSDf Alt Name:	Not reported
Waste Code Description:	135 - Unspecified aqueous solution
RCRA Code:	Not reported

Map ID  
Direction  
Distance  
Elevation

MAP FINDINGS

Site

Database(s)

EDR ID Number  
EPA ID Number

**CITY COLLISION CENTER (Continued)**

**S113136423**

Meth Code:	H141 - Storage, Bulking, And/Or Transfer Off Site--No Treatment/Reovery (H010-H129) Or (H131-H135)
Quantity Tons:	0.018
Waste Quantity:	36
Quantity Unit:	P
Additional Code 1:	Not reported
Additional Code 2:	Not reported
Additional Code 3:	Not reported
Additional Code 4:	Not reported
Additional Code 5:	Not reported
Shipment Date:	20111014
Creation Date:	3/23/2012 20:30:11
Receipt Date:	20111024
Manifest ID:	002792468SKS
Trans EPA ID:	TXR000050930
Trans Name:	SAFETY-KLEEN SYSTEMS INC
Trans 2 EPA ID:	OKD981588791
Trans 2 Name:	TRIAD TRANSPORT INC
TSDf EPA ID:	TXD077603371
Trans Name:	SAFETY-KLEEN SYSTEMS INC
TSDf Alt EPA ID:	Not reported
TSDf Alt Name:	Not reported
Waste Code Description:	135 - Unspecified aqueous solution
RCRA Code:	Not reported
Meth Code:	H141 - Storage, Bulking, And/Or Transfer Off Site--No Treatment/Reovery (H010-H129) Or (H131-H135)
Quantity Tons:	0.0205
Waste Quantity:	41
Quantity Unit:	P
Additional Code 1:	Not reported
Additional Code 2:	Not reported
Additional Code 3:	Not reported
Additional Code 4:	Not reported
Additional Code 5:	Not reported
Shipment Date:	20111014
Creation Date:	3/22/2012 20:30:33
Receipt Date:	20111014
Manifest ID:	002792467SKS
Trans EPA ID:	TXR000050930
Trans Name:	SAFETY-KLEEN SYSTEMS INC
Trans 2 EPA ID:	Not reported
Trans 2 Name:	Not reported
TSDf EPA ID:	CAT000613976
Trans Name:	SAFETY-KLEEN SYSTEMS INC
TSDf Alt EPA ID:	Not reported
TSDf Alt Name:	Not reported
Waste Code Description:	212 - Oxygenated solvents (acetone, butanol, ethyl acetate, etc.
RCRA Code:	F003
Meth Code:	H141 - Storage, Bulking, And/Or Transfer Off Site--No Treatment/Reovery (H010-H129) Or (H131-H135)
Quantity Tons:	0.06
Waste Quantity:	120
Quantity Unit:	P
Additional Code 1:	D039
Additional Code 2:	D035



Map ID  
Direction  
Distance  
Elevation

MAP FINDINGS

Site

Database(s)

EDR ID Number  
EPA ID Number

**CITY COLLISION CENTER (Continued)**

**S113136423**

Additional Code 3:	D018
Additional Code 4:	D001
Additional Code 5:	Not reported
Shipment Date:	20110930
Creation Date:	3/22/2012 20:30:23
Receipt Date:	20111010
Manifest ID:	002699402SKS
Trans EPA ID:	TXR000050930
Trans Name:	SAFETY-KLEEN SYSTEMS INC
Trans 2 EPA ID:	OKD981588791
Trans 2 Name:	TRIAD TRANSPORT INC
TSDf EPA ID:	TXD077603371
Trans Name:	SAFETY-KLEEN SYSTEMS INC
TSDf Alt EPA ID:	Not reported
TSDf Alt Name:	Not reported
Waste Code Description:	135 - Unspecified aqueous solution
RCRA Code:	Not reported
Meth Code:	H141 - Storage, Bulking, And/Or Transfer Off Site--No Treatment/Reovery (H010-H129) Or (H131-H135)
Quantity Tons:	0.02
Waste Quantity:	40
Quantity Unit:	P
Additional Code 1:	Not reported
Additional Code 2:	Not reported
Additional Code 3:	Not reported
Additional Code 4:	Not reported
Additional Code 5:	Not reported
Shipment Date:	20110912
Creation Date:	2/15/2012 20:30:21
Receipt Date:	20110919
Manifest ID:	003844148FLE
Trans EPA ID:	TXR000050930
Trans Name:	SAFETY-KLEEN SYSTEMS INC
Trans 2 EPA ID:	OKD981588791
Trans 2 Name:	TRIAD TRANSPORT INC
TSDf EPA ID:	TXD077603371
Trans Name:	SAFETY-KLEEN SYSTEMS INC
TSDf Alt EPA ID:	Not reported
TSDf Alt Name:	Not reported
Waste Code Description:	135 - Unspecified aqueous solution
RCRA Code:	Not reported
Meth Code:	H141 - Storage, Bulking, And/Or Transfer Off Site--No Treatment/Reovery (H010-H129) Or (H131-H135)
Quantity Tons:	0.022
Waste Quantity:	44
Quantity Unit:	P
Additional Code 1:	Not reported
Additional Code 2:	Not reported
Additional Code 3:	Not reported
Additional Code 4:	Not reported
Additional Code 5:	Not reported
Shipment Date:	20110824
Creation Date:	2/9/2012 20:30:13
Receipt Date:	20110830

Map ID  
Direction  
Distance  
Elevation

MAP FINDINGS

Site

Database(s)

EDR ID Number  
EPA ID Number

**CITY COLLISION CENTER (Continued)**

**S113136423**

Manifest ID: 004314665FLE  
Trans EPA ID: TXR000050930  
Trans Name: SAFETY-KLEEN SYSTEMS INC  
Trans 2 EPA ID: OKD981588791  
Trans 2 Name: TRIAD TRANSPORT INC  
TSDF EPA ID: TXD077603371  
Trans Name: SAFETY-KLEEN SYSTEMS INC  
TSDF Alt EPA ID: Not reported  
TSDF Alt Name: Not reported  
Waste Code Description: 135 - Unspecified aqueous solution  
RCRA Code: Not reported  
Meth Code: H141 - Storage, Bulking, And/Or Transfer Off Site--No Treatment/Reovery (H010-H129) Or (H131-H135)  
  
Quantity Tons: 0.0205  
Waste Quantity: 41  
Quantity Unit: P  
Additional Code 1: Not reported  
Additional Code 2: Not reported  
Additional Code 3: Not reported  
Additional Code 4: Not reported  
Additional Code 5: Not reported

**Additional Info:**

Year: 2013  
Gen EPA ID: CAL000292235

Shipment Date: 20131216  
Creation Date: 5/14/2014 22:15:08  
Receipt Date: 20131230  
Manifest ID: 003667069SKS  
Trans EPA ID: TXR000081205  
Trans Name: SAFETY-KLEEN SYSTEMS INC  
Trans 2 EPA ID: OKD981588791  
Trans 2 Name: TRIAD TRANSPORT INC  
TSDF EPA ID: TXD077603371  
Trans Name: SAFETY-KLEEN SYSTEMS INC  
TSDF Alt EPA ID: Not reported  
TSDF Alt Name: Not reported  
Waste Code Description: 135 - Unspecified aqueous solution  
RCRA Code: Not reported  
Meth Code: H141 - Storage, Bulking, And/Or Transfer Off Site--No Treatment/Reovery (H010-H129) Or (H131-H135)  
  
Quantity Tons: 0.02  
Waste Quantity: 40  
Quantity Unit: P  
Additional Code 1: Not reported  
Additional Code 2: Not reported  
Additional Code 3: Not reported  
Additional Code 4: Not reported  
Additional Code 5: Not reported

Shipment Date: 20131119  
Creation Date: 4/5/2014 22:15:10  
Receipt Date: 20131119  
Manifest ID: 004024646SKS  
Trans EPA ID: TXR000081205  
Trans Name: SAFETY-KLEEN SYSTEMS INC

Map ID  
Direction  
Distance  
Elevation

MAP FINDINGS

Site

Database(s)

EDR ID Number  
EPA ID Number

**CITY COLLISION CENTER (Continued)**

**S113136423**

Trans 2 EPA ID:	Not reported
Trans 2 Name:	Not reported
TSDf EPA ID:	CAT000613976
Trans Name:	SAFETY-KLEEN SYSTEMS INC
TSDf Alt EPA ID:	Not reported
TSDf Alt Name:	Not reported
Waste Code Description:	212 - Oxygenated solvents (acetone, butanol, ethyl acetate, etc.
RCRA Code:	F003
Meth Code:	H141 - Storage, Bulking, And/Or Transfer Off Site--No Treatment/Reovery (H010-H129) Or (H131-H135)
Quantity Tons:	0.06
Waste Quantity:	120
Quantity Unit:	P
Additional Code 1:	D039
Additional Code 2:	D035
Additional Code 3:	D018
Additional Code 4:	D001
Additional Code 5:	Not reported
Shipment Date:	20131021
Creation Date:	3/8/2014 22:15:07
Receipt Date:	20131107
Manifest ID:	003747423SKS
Trans EPA ID:	TXR000081205
Trans Name:	SAFETY-KLEEN SYSTEMS INC
Trans 2 EPA ID:	OKD981588791
Trans 2 Name:	TRIAD TRANSPORT INC
TSDf EPA ID:	TXD077603371
Trans Name:	SAFETY-KLEEN SYSTEMS INC
TSDf Alt EPA ID:	Not reported
TSDf Alt Name:	Not reported
Waste Code Description:	135 - Unspecified aqueous solution
RCRA Code:	Not reported
Meth Code:	H141 - Storage, Bulking, And/Or Transfer Off Site--No Treatment/Reovery (H010-H129) Or (H131-H135)
Quantity Tons:	0.02
Waste Quantity:	40
Quantity Unit:	P
Additional Code 1:	Not reported
Additional Code 2:	Not reported
Additional Code 3:	Not reported
Additional Code 4:	Not reported
Additional Code 5:	Not reported
Shipment Date:	20130924
Creation Date:	2/24/2014 22:15:07
Receipt Date:	20131007
Manifest ID:	003927903SKS
Trans EPA ID:	TXR000081205
Trans Name:	SAFETY-KLEEN SYSTEMS INC
Trans 2 EPA ID:	AZR000508515
Trans 2 Name:	SLT
TSDf EPA ID:	NED981723513
Trans Name:	CLEAN HARBORS ENVIRONMENTAL SERVICES IN
TSDf Alt EPA ID:	Not reported
TSDf Alt Name:	Not reported
Waste Code Description:	352 - Other organic solids

Map ID  
Direction  
Distance  
Elevation

MAP FINDINGS

Site

Database(s)

EDR ID Number  
EPA ID Number

**CITY COLLISION CENTER (Continued)**

**S113136423**

RCRA Code:	D007
Meth Code:	H141 - Storage, Bulking, And/Or Transfer Off Site--No Treatment/Reovery (H010-H129) Or (H131-H135)
Quantity Tons:	0.025
Waste Quantity:	50
Quantity Unit:	P
Additional Code 1:	Not reported
Additional Code 2:	Not reported
Additional Code 3:	Not reported
Additional Code 4:	Not reported
Additional Code 5:	Not reported
Shipment Date:	20130924
Creation Date:	2/18/2014 22:15:06
Receipt Date:	20131009
Manifest ID:	003726721SKS
Trans EPA ID:	TXR000081205
Trans Name:	SAFETY-KLEEN SYSTEMS INC
Trans 2 EPA ID:	CAR000187922
Trans 2 Name:	RUST & SONS
TSDf EPA ID:	TXD077603371
Trans Name:	SAFETY-KLEEN SYSTEMS INC
TSDf Alt EPA ID:	Not reported
TSDf Alt Name:	Not reported
Waste Code Description:	135 - Unspecified aqueous solution
RCRA Code:	Not reported
Meth Code:	H141 - Storage, Bulking, And/Or Transfer Off Site--No Treatment/Reovery (H010-H129) Or (H131-H135)
Quantity Tons:	0.0175
Waste Quantity:	35
Quantity Unit:	P
Additional Code 1:	Not reported
Additional Code 2:	Not reported
Additional Code 3:	Not reported
Additional Code 4:	Not reported
Additional Code 5:	Not reported
Shipment Date:	20130826
Creation Date:	1/18/2014 22:15:06
Receipt Date:	20130909
Manifest ID:	003723955SKS
Trans EPA ID:	TXR000081205
Trans Name:	SAFETY-KLEEN SYSTEMS INC
Trans 2 EPA ID:	CAR000187922
Trans 2 Name:	RUST AND SONS TRUCKING INC
TSDf EPA ID:	TXD077603371
Trans Name:	SAFETY-KLEEN SYSTEMS INC
TSDf Alt EPA ID:	Not reported
TSDf Alt Name:	Not reported
Waste Code Description:	135 - Unspecified aqueous solution
RCRA Code:	Not reported
Meth Code:	H141 - Storage, Bulking, And/Or Transfer Off Site--No Treatment/Reovery (H010-H129) Or (H131-H135)
Quantity Tons:	0.02
Waste Quantity:	40
Quantity Unit:	P
Additional Code 1:	Not reported

Map ID  
Direction  
Distance  
Elevation

MAP FINDINGS

Site

Database(s)

EDR ID Number  
EPA ID Number

**CITY COLLISION CENTER (Continued)**

**S113136423**

Additional Code 2:	Not reported
Additional Code 3:	Not reported
Additional Code 4:	Not reported
Additional Code 5:	Not reported
Shipment Date:	20130729
Creation Date:	2/12/2014 22:15:06
Receipt Date:	20130810
Manifest ID:	003704292SKS
Trans EPA ID:	TXR000081205
Trans Name:	SAFETY-KLEEN SYSTEMS INC
Trans 2 EPA ID:	MOR000508838
Trans 2 Name:	NEI TRANSPORT
TSDF EPA ID:	TXD077603371
Trans Name:	SAFETY-KLEEN SYSTEMS INC
TSDF Alt EPA ID:	Not reported
TSDF Alt Name:	Not reported
Waste Code Description:	135 - Unspecified aqueous solution
RCRA Code:	Not reported
Meth Code:	H141 - Storage, Bulking, And/Or Transfer Off Site--No Treatment/Reovery (H010-H129) Or (H131-H135)
Quantity Tons:	0.02
Waste Quantity:	40
Quantity Unit:	P
Additional Code 1:	Not reported
Additional Code 2:	Not reported
Additional Code 3:	Not reported
Additional Code 4:	Not reported
Additional Code 5:	Not reported
Shipment Date:	20130716
Creation Date:	2/12/2014 22:15:06
Receipt Date:	20130805
Manifest ID:	003840894SKS
Trans EPA ID:	TXR000081205
Trans Name:	SAFETY-KLEEN SYSTEMS INC
Trans 2 EPA ID:	CAR000187922
Trans 2 Name:	RUST AND SONS TRUCKING INC
TSDF EPA ID:	TXD077603371
Trans Name:	SAFETY-KLEEN SYSTEMS INC
TSDF Alt EPA ID:	Not reported
TSDF Alt Name:	Not reported
Waste Code Description:	135 - Unspecified aqueous solution
RCRA Code:	Not reported
Meth Code:	H141 - Storage, Bulking, And/Or Transfer Off Site--No Treatment/Reovery (H010-H129) Or (H131-H135)
Quantity Tons:	0.0195
Waste Quantity:	39
Quantity Unit:	P
Additional Code 1:	Not reported
Additional Code 2:	Not reported
Additional Code 3:	Not reported
Additional Code 4:	Not reported
Additional Code 5:	Not reported
Shipment Date:	20130618
Creation Date:	12/4/2013 22:15:05

Map ID  
Direction  
Distance  
Elevation

MAP FINDINGS

Site

Database(s)

EDR ID Number  
EPA ID Number

**CITY COLLISION CENTER (Continued)**

**S113136423**

Receipt Date:	20130708
Manifest ID:	003326477SKS
Trans EPA ID:	TXR000081205
Trans Name:	SAFETY-KLEEN SYSTEMS INC
Trans 2 EPA ID:	OKD981588791
Trans 2 Name:	TRIAD TRANSPORT INC
TSDf EPA ID:	TXD077603371
Trans Name:	SAFETY-KLEEN SYSTEMS INC
TSDf Alt EPA ID:	Not reported
TSDf Alt Name:	Not reported
Waste Code Description:	135 - Unspecified aqueous solution
RCRA Code:	Not reported
Meth Code:	H141 - Storage, Bulking, And/Or Transfer Off Site--No Treatment/Reovery (H010-H129) Or (H131-H135)
Quantity Tons:	0.019
Waste Quantity:	38
Quantity Unit:	P
Additional Code 1:	Not reported
Additional Code 2:	Not reported
Additional Code 3:	Not reported
Additional Code 4:	Not reported
Additional Code 5:	Not reported
Shipment Date:	20130603
Creation Date:	10/16/2013 22:15:20
Receipt Date:	20130603
Manifest ID:	003821341SKS
Trans EPA ID:	TXR000081205
Trans Name:	SAFETY-KLEEN SYSTEMS INC
Trans 2 EPA ID:	Not reported
Trans 2 Name:	Not reported
TSDf EPA ID:	CAT000613976
Trans Name:	SAFETY-KLEEN SYSTEMS INC
TSDf Alt EPA ID:	Not reported
TSDf Alt Name:	Not reported
Waste Code Description:	212 - Oxygenated solvents (acetone, butanol, ethyl acetate, etc.
RCRA Code:	F003
Meth Code:	H141 - Storage, Bulking, And/Or Transfer Off Site--No Treatment/Reovery (H010-H129) Or (H131-H135)
Quantity Tons:	0.05
Waste Quantity:	100
Quantity Unit:	P
Additional Code 1:	D039
Additional Code 2:	D035
Additional Code 3:	D018
Additional Code 4:	D001
Additional Code 5:	Not reported
Additional Info:	
Year:	2017
Gen EPA ID:	CAL000292235
Shipment Date:	20171129
Creation Date:	8/10/2018 18:30:35
Receipt Date:	20171211
Manifest ID:	006303423SKS
Trans EPA ID:	TXR000081205

Map ID  
Direction  
Distance  
Elevation

MAP FINDINGS

Site

Database(s)

EDR ID Number  
EPA ID Number

**CITY COLLISION CENTER (Continued)**

**S113136423**

Trans Name:	SAFETY-KLEEN SYSTEMS INC
Trans 2 EPA ID:	MAD039322250
Trans 2 Name:	CLEAN HARBORS ENVIROMENTAL
TSDF EPA ID:	CAD044429835
Trans Name:	CLEAN HARBORS OF WILMINGTON LLC
TSDF Alt EPA ID:	Not reported
TSDF Alt Name:	Not reported
Waste Code Description:	135 - Unspecified aqueous solution
RCRA Code:	Not reported
Meth Code:	H141 - Storage, Bulking, And/Or Transfer Off Site--No Treatment/Reovery (H010-H129) Or (H131-H135)
Quantity Tons:	0.02
Waste Quantity:	40
Quantity Unit:	P
Additional Code 1:	Not reported
Additional Code 2:	Not reported
Additional Code 3:	Not reported
Additional Code 4:	Not reported
Additional Code 5:	Not reported
Shipment Date:	20171101
Creation Date:	6/20/2018 18:31:41
Receipt Date:	20171113
Manifest ID:	006282669SKS
Trans EPA ID:	TXR000081205
Trans Name:	SAFETY-KLEEN SYSTEMS INC
Trans 2 EPA ID:	MAD039322250
Trans 2 Name:	CLEAN HARBORS ENVIRON SVCS INC
TSDF EPA ID:	CAD044429835
Trans Name:	CLEAN HARBORS OF WILMINGTON LLC
TSDF Alt EPA ID:	Not reported
TSDF Alt Name:	Not reported
Waste Code Description:	135 - Unspecified aqueous solution
RCRA Code:	Not reported
Meth Code:	H141 - Storage, Bulking, And/Or Transfer Off Site--No Treatment/Reovery (H010-H129) Or (H131-H135)
Quantity Tons:	0.02
Waste Quantity:	40
Quantity Unit:	P
Additional Code 1:	Not reported
Additional Code 2:	Not reported
Additional Code 3:	Not reported
Additional Code 4:	Not reported
Additional Code 5:	Not reported
Shipment Date:	20171004
Creation Date:	5/30/2018 18:31:28
Receipt Date:	20171016
Manifest ID:	006408614SKS
Trans EPA ID:	TXR000081205
Trans Name:	SAFETY-KLEEN SYSTEMS INC
Trans 2 EPA ID:	MAD039322250
Trans 2 Name:	CLEAN HARBORS ENVIRON SVCS INC
TSDF EPA ID:	CAD044429835
Trans Name:	CLEAN HARBORS OF WILMINGTON LLC
TSDF Alt EPA ID:	Not reported
TSDF Alt Name:	Not reported

Map ID  
Direction  
Distance  
Elevation

MAP FINDINGS

Site

Database(s)

EDR ID Number  
EPA ID Number

**CITY COLLISION CENTER (Continued)**

**S113136423**

Waste Code Description:	135 - Unspecified aqueous solution
RCRA Code:	Not reported
Meth Code:	H141 - Storage, Bulking, And/Or Transfer Off Site--No Treatment/Reovery (H010-H129) Or (H131-H135)
Quantity Tons:	0.0125
Waste Quantity:	25
Quantity Unit:	P
Additional Code 1:	Not reported
Additional Code 2:	Not reported
Additional Code 3:	Not reported
Additional Code 4:	Not reported
Additional Code 5:	Not reported
Shipment Date:	20170906
Creation Date:	6/20/2018 18:31:51
Receipt Date:	20170919
Manifest ID:	006344782SKS
Trans EPA ID:	TXR000081205
Trans Name:	SAFETY-KLEEN SYSTEMS INC
Trans 2 EPA ID:	MAD039322250
Trans 2 Name:	CLEAN HARBORS ENVIRON SVCS INC
TSDf EPA ID:	CAD044429835
Trans Name:	CLEAN HARBORS OF WILMINGTON LLC
TSDf Alt EPA ID:	Not reported
TSDf Alt Name:	Not reported
Waste Code Description:	135 - Unspecified aqueous solution
RCRA Code:	Not reported
Meth Code:	H141 - Storage, Bulking, And/Or Transfer Off Site--No Treatment/Reovery (H010-H129) Or (H131-H135)
Quantity Tons:	0.02
Waste Quantity:	40
Quantity Unit:	P
Additional Code 1:	Not reported
Additional Code 2:	Not reported
Additional Code 3:	Not reported
Additional Code 4:	Not reported
Additional Code 5:	Not reported
Shipment Date:	20170906
Creation Date:	6/20/2018 18:31:51
Receipt Date:	20170919
Manifest ID:	006344782SKS
Trans EPA ID:	TXR000081205
Trans Name:	SAFETY-KLEEN SYSTEMS INC
Trans 2 EPA ID:	MAD039322250
Trans 2 Name:	CLEAN HARBORS ENVIRON SVCS INC
TSDf EPA ID:	CAD044429835
Trans Name:	CLEAN HARBORS OF WILMINGTON LLC
TSDf Alt EPA ID:	Not reported
TSDf Alt Name:	Not reported
Waste Code Description:	212 - Oxygenated solvents (acetone, butanol, ethyl acetate, etc.
RCRA Code:	F003
Meth Code:	H141 - Storage, Bulking, And/Or Transfer Off Site--No Treatment/Reovery (H010-H129) Or (H131-H135)
Quantity Tons:	0.03
Waste Quantity:	60
Quantity Unit:	P



Map ID  
Direction  
Distance  
Elevation

MAP FINDINGS

Site

Database(s)

EDR ID Number  
EPA ID Number

**CITY COLLISION CENTER (Continued)**

**S113136423**

Additional Code 1:	D039
Additional Code 2:	D035
Additional Code 3:	D018
Additional Code 4:	D001
Additional Code 5:	Not reported
Shipment Date:	20170808
Creation Date:	5/30/2018 18:33:30
Receipt Date:	20170821
Manifest ID:	006051861SKS
Trans EPA ID:	TXR000081205
Trans Name:	SAFETY-KLEEN SYSTEMS INC
Trans 2 EPA ID:	MAD039322250
Trans 2 Name:	CLEAN HARBORS ENVIRON SVCS INC
TSDF EPA ID:	CAD044429835
Trans Name:	CLEAN HARBORS OF WILMINGTON LLC
TSDF Alt EPA ID:	Not reported
TSDF Alt Name:	Not reported
Waste Code Description:	135 - Unspecified aqueous solution
RCRA Code:	Not reported
Meth Code:	H141 - Storage, Bulking, And/Or Transfer Off Site--No Treatment/Reovery (H010-H129) Or (H131-H135)
Quantity Tons:	0.02
Waste Quantity:	40
Quantity Unit:	P
Additional Code 1:	Not reported
Additional Code 2:	Not reported
Additional Code 3:	Not reported
Additional Code 4:	Not reported
Additional Code 5:	Not reported
Shipment Date:	20170808
Creation Date:	5/30/2018 18:33:30
Receipt Date:	20170821
Manifest ID:	006051861SKS
Trans EPA ID:	TXR000081205
Trans Name:	SAFETY-KLEEN SYSTEMS INC
Trans 2 EPA ID:	MAD039322250
Trans 2 Name:	CLEAN HARBORS ENVIRON SVCS INC
TSDF EPA ID:	CAD044429835
Trans Name:	CLEAN HARBORS OF WILMINGTON LLC
TSDF Alt EPA ID:	Not reported
TSDF Alt Name:	Not reported
Waste Code Description:	212 - Oxygenated solvents (acetone, butanol, ethyl acetate, etc.
RCRA Code:	F003
Meth Code:	H141 - Storage, Bulking, And/Or Transfer Off Site--No Treatment/Reovery (H010-H129) Or (H131-H135)
Quantity Tons:	0.05
Waste Quantity:	100
Quantity Unit:	P
Additional Code 1:	D039
Additional Code 2:	D035
Additional Code 3:	D018
Additional Code 4:	D001
Additional Code 5:	Not reported
Shipment Date:	20170705

Map ID  
Direction  
Distance  
Elevation

MAP FINDINGS

Site

Database(s)

EDR ID Number  
EPA ID Number

**CITY COLLISION CENTER (Continued)**

**S113136423**

Creation Date: 5/21/2018 18:32:48  
Receipt Date: 20170720  
Manifest ID: 006139274SKS  
Trans EPA ID: TXR000081205  
Trans Name: SAFETY-KLEEN SYSTEMS INC  
Trans 2 EPA ID: MAD039322250  
Trans 2 Name: CLEAN HARBORS ENVIRON SVCS INC  
TSDf EPA ID: CAD044429835  
Trans Name: CLEAN HARBORS OF WILMINGTON LLC  
TSDf Alt EPA ID: Not reported  
TSDf Alt Name: Not reported  
Waste Code Description: 135 - Unspecified aqueous solution  
RCRA Code: Not reported  
Meth Code: H141 - Storage, Bulking, And/Or Transfer Off Site--No Treatment/Reovery (H010-H129) Or (H131-H135)  
  
Quantity Tons: 0.02  
Waste Quantity: 40  
Quantity Unit: P  
Additional Code 1: Not reported  
Additional Code 2: Not reported  
Additional Code 3: Not reported  
Additional Code 4: Not reported  
Additional Code 5: Not reported  
  
Shipment Date: 20170613  
Creation Date: 6/13/2018 18:30:59  
Receipt Date: 20170626  
Manifest ID: 005810188SKS  
Trans EPA ID: TXR000081205  
Trans Name: SAFETY-KLEEN SYSTEMS INC  
Trans 2 EPA ID: MAD039322250  
Trans 2 Name: CLEAN HARBORS ENVIRON SVCS INC  
TSDf EPA ID: CAD044429835  
Trans Name: CLEAN HARBORS OF WILMINGTON LLC  
TSDf Alt EPA ID: Not reported  
TSDf Alt Name: Not reported  
Waste Code Description: 135 - Unspecified aqueous solution  
RCRA Code: Not reported  
Meth Code: H141 - Storage, Bulking, And/Or Transfer Off Site--No Treatment/Reovery (H010-H129) Or (H131-H135)  
  
Quantity Tons: 0.015  
Waste Quantity: 30  
Quantity Unit: P  
Additional Code 1: Not reported  
Additional Code 2: Not reported  
Additional Code 3: Not reported  
Additional Code 4: Not reported  
Additional Code 5: Not reported  
  
Shipment Date: 20170517  
Creation Date: 5/17/2018 18:31:33  
Receipt Date: 20170524  
Manifest ID: 006030323SKS  
Trans EPA ID: TXR000081205  
Trans Name: SAFETY-KLEEN SYSTEMS INC  
Trans 2 EPA ID: MAD039322250  
Trans 2 Name: CLEAN HARBORS ENVIRON SVCS INC

Map ID  
Direction  
Distance  
Elevation

MAP FINDINGS

Site

Database(s)

EDR ID Number  
EPA ID Number

**CITY COLLISION CENTER (Continued)**

**S113136423**

TSDf EPA ID: CAD044429835  
Trans Name: CLEAN HARBORS OF WILMINGTON LLC  
TSDf Alt EPA ID: Not reported  
TSDf Alt Name: Not reported  
Waste Code Description: 135 - Unspecified aqueous solution  
RCRA Code: Not reported  
Meth Code: H141 - Storage, Bulking, And/Or Transfer Off Site--No  
Treatment/Reovery (H010-H129) Or (H131-H135)  
  
Quantity Tons: 0.02  
Waste Quantity: 40  
Quantity Unit: P  
Additional Code 1: Not reported  
Additional Code 2: Not reported  
Additional Code 3: Not reported  
Additional Code 4: Not reported  
Additional Code 5: Not reported

**Additional Info:**

Year: 2015  
Gen EPA ID: CAL000292235

Shipment Date: 20151216  
Creation Date: 5/24/2016 16:38:09  
Receipt Date: 20160104  
Manifest ID: 005168815SKS  
Trans EPA ID: TXR000081205  
Trans Name: SAFETY-KLEEN SYSTEMS INC  
Trans 2 EPA ID: Not reported  
Trans 2 Name: Not reported  
TSDf EPA ID: CAD044429835  
Trans Name: CLEAN HARBORS WILMINGTON LLC  
TSDf Alt EPA ID: Not reported  
TSDf Alt Name: Not reported  
Waste Code Description: 135 - Unspecified aqueous solution  
RCRA Code: Not reported  
Meth Code: H141 - Storage, Bulking, And/Or Transfer Off Site--No  
Treatment/Reovery (H010-H129) Or (H131-H135)  
  
Quantity Tons: 0.02  
Waste Quantity: 40  
Quantity Unit: P  
Additional Code 1: Not reported  
Additional Code 2: Not reported  
Additional Code 3: Not reported  
Additional Code 4: Not reported  
Additional Code 5: Not reported

Shipment Date: 20151116  
Creation Date: 1/11/2016 22:16:40  
Receipt Date: 20151119  
Manifest ID: 005166080SKS  
Trans EPA ID: TXR000081205  
Trans Name: SAFETY-KLEEN SYSTEMS INC  
Trans 2 EPA ID: Not reported  
Trans 2 Name: Not reported  
TSDf EPA ID: CAD044429835  
Trans Name: CLEAN HARBORS WILMINGTON LLC  
TSDf Alt EPA ID: Not reported

Map ID  
Direction  
Distance  
Elevation

MAP FINDINGS

Site

Database(s)

EDR ID Number  
EPA ID Number

**CITY COLLISION CENTER (Continued)**

**S113136423**

TSDf Alt Name:	Not reported
Waste Code Description:	135 - Unspecified aqueous solution
RCRA Code:	Not reported
Meth Code:	H141 - Storage, Bulking, And/Or Transfer Off Site--No Treatment/Reovery (H010-H129) Or (H131-H135)
Quantity Tons:	0.02
Waste Quantity:	40
Quantity Unit:	P
Additional Code 1:	Not reported
Additional Code 2:	Not reported
Additional Code 3:	Not reported
Additional Code 4:	Not reported
Additional Code 5:	Not reported
Shipment Date:	20151021
Creation Date:	1/11/2016 22:16:49
Receipt Date:	20151104
Manifest ID:	005145303SKS
Trans EPA ID:	TXR000081205
Trans Name:	SAFETY-KLEEN SYSTEMS INC
Trans 2 EPA ID:	Not reported
Trans 2 Name:	Not reported
TSDf EPA ID:	CAD044429835
Trans Name:	CLEAN HARBORS WILMINGTON LLC
TSDf Alt EPA ID:	Not reported
TSDf Alt Name:	Not reported
Waste Code Description:	135 - Unspecified aqueous solution
RCRA Code:	Not reported
Meth Code:	H141 - Storage, Bulking, And/Or Transfer Off Site--No Treatment/Reovery (H010-H129) Or (H131-H135)
Quantity Tons:	0.02
Waste Quantity:	40
Quantity Unit:	P
Additional Code 1:	Not reported
Additional Code 2:	Not reported
Additional Code 3:	Not reported
Additional Code 4:	Not reported
Additional Code 5:	Not reported
Shipment Date:	20150921
Creation Date:	12/21/2015 22:15:08
Receipt Date:	20151003
Manifest ID:	005141890SKS
Trans EPA ID:	TXR000081205
Trans Name:	SAFETY-KLEEN SYSTEMS INC
Trans 2 EPA ID:	Not reported
Trans 2 Name:	Not reported
TSDf EPA ID:	CAD044429835
Trans Name:	CLEAN HARBORS WILMINGTON LLC
TSDf Alt EPA ID:	Not reported
TSDf Alt Name:	Not reported
Waste Code Description:	135 - Unspecified aqueous solution
RCRA Code:	Not reported
Meth Code:	H141 - Storage, Bulking, And/Or Transfer Off Site--No Treatment/Reovery (H010-H129) Or (H131-H135)
Quantity Tons:	0.02
Waste Quantity:	40

Map ID  
Direction  
Distance  
Elevation

MAP FINDINGS

Site

Database(s)

EDR ID Number  
EPA ID Number

**CITY COLLISION CENTER (Continued)**

**S113136423**

Quantity Unit:	P
Additional Code 1:	Not reported
Additional Code 2:	Not reported
Additional Code 3:	Not reported
Additional Code 4:	Not reported
Additional Code 5:	Not reported
Shipment Date:	20150824
Creation Date:	11/4/2015 22:15:36
Receipt Date:	20150904
Manifest ID:	004969810SKS
Trans EPA ID:	TXR000081205
Trans Name:	SAFETY-KLEEN SYSTEMS INC
Trans 2 EPA ID:	Not reported
Trans 2 Name:	Not reported
TSDf EPA ID:	CAD044429835
Trans Name:	CLEAN HARBORS WILMINGTON LLC
TSDf Alt EPA ID:	Not reported
TSDf Alt Name:	Not reported
Waste Code Description:	135 - Unspecified aqueous solution
RCRA Code:	Not reported
Meth Code:	H141 - Storage, Bulking, And/Or Transfer Off Site--No Treatment/Reovery (H010-H129) Or (H131-H135)
Quantity Tons:	0.02
Waste Quantity:	40
Quantity Unit:	P
Additional Code 1:	Not reported
Additional Code 2:	Not reported
Additional Code 3:	Not reported
Additional Code 4:	Not reported
Additional Code 5:	Not reported
Shipment Date:	20150730
Creation Date:	10/12/2015 22:15:28
Receipt Date:	20150807
Manifest ID:	004956328SKS
Trans EPA ID:	TXR000081205
Trans Name:	SAFETY-KLEEN SYSTEMS INC
Trans 2 EPA ID:	Not reported
Trans 2 Name:	Not reported
TSDf EPA ID:	CAD044429835
Trans Name:	CLEAN HARBORS WILMINGTON LLC
TSDf Alt EPA ID:	Not reported
TSDf Alt Name:	Not reported
Waste Code Description:	135 - Unspecified aqueous solution
RCRA Code:	Not reported
Meth Code:	H141 - Storage, Bulking, And/Or Transfer Off Site--No Treatment/Reovery (H010-H129) Or (H131-H135)
Quantity Tons:	0.02
Waste Quantity:	40
Quantity Unit:	P
Additional Code 1:	Not reported
Additional Code 2:	Not reported
Additional Code 3:	Not reported
Additional Code 4:	Not reported
Additional Code 5:	Not reported

Map ID  
Direction  
Distance  
Elevation

MAP FINDINGS

Site

Database(s)

EDR ID Number  
EPA ID Number

**CITY COLLISION CENTER (Continued)**

**S113136423**

Shipment Date:	20150629
Creation Date:	9/11/2015 22:15:40
Receipt Date:	20150709
Manifest ID:	004945415SKS
Trans EPA ID:	TXR000081205
Trans Name:	SAFETY-KLEEN SYSTEMS INC
Trans 2 EPA ID:	Not reported
Trans 2 Name:	Not reported
TSDf EPA ID:	CAD044429835
Trans Name:	CLEAN HARBORS WILMINGTON LLC
TSDf Alt EPA ID:	Not reported
TSDf Alt Name:	Not reported
Waste Code Description:	135 - Unspecified aqueous solution
RCRA Code:	Not reported
Meth Code:	H141 - Storage, Bulking, And/Or Transfer Off Site--No Treatment/Reovery (H010-H129) Or (H131-H135)
Quantity Tons:	0.02
Waste Quantity:	40
Quantity Unit:	P
Additional Code 1:	Not reported
Additional Code 2:	Not reported
Additional Code 3:	Not reported
Additional Code 4:	Not reported
Additional Code 5:	Not reported
Shipment Date:	20150629
Creation Date:	9/11/2015 22:15:40
Receipt Date:	20150709
Manifest ID:	004945415SKS
Trans EPA ID:	TXR000081205
Trans Name:	SAFETY-KLEEN SYSTEMS INC
Trans 2 EPA ID:	Not reported
Trans 2 Name:	Not reported
TSDf EPA ID:	CAD044429835
Trans Name:	CLEAN HARBORS WILMINGTON LLC
TSDf Alt EPA ID:	Not reported
TSDf Alt Name:	Not reported
Waste Code Description:	212 - Oxygenated solvents (acetone, butanol, ethyl acetate, etc.
RCRA Code:	F003
Meth Code:	H141 - Storage, Bulking, And/Or Transfer Off Site--No Treatment/Reovery (H010-H129) Or (H131-H135)
Quantity Tons:	0.04
Waste Quantity:	80
Quantity Unit:	P
Additional Code 1:	D039
Additional Code 2:	D035
Additional Code 3:	D018
Additional Code 4:	D001
Additional Code 5:	Not reported
Shipment Date:	20150603
Creation Date:	8/20/2015 22:15:20
Receipt Date:	20150615
Manifest ID:	004935901SKS
Trans EPA ID:	TXR000081205
Trans Name:	SAFETY-KLEEN SYSTEMS INC
Trans 2 EPA ID:	Not reported

Map ID  
Direction  
Distance  
Elevation

MAP FINDINGS

Site

Database(s)

EDR ID Number  
EPA ID Number

**CITY COLLISION CENTER (Continued)**

**S113136423**

Trans 2 Name: Not reported  
TSDF EPA ID: CAD044429835  
Trans Name: CLEAN HARBORS WILMINGTON LLC  
TSDF Alt EPA ID: Not reported  
TSDF Alt Name: Not reported  
Waste Code Description: 135 - Unspecified aqueous solution  
RCRA Code: Not reported  
Meth Code: H141 - Storage, Bulking, And/Or Transfer Off Site--No  
Treatment/Reovery (H010-H129) Or (H131-H135)

Quantity Tons: 0.02  
Waste Quantity: 40  
Quantity Unit: P  
Additional Code 1: Not reported  
Additional Code 2: Not reported  
Additional Code 3: Not reported  
Additional Code 4: Not reported  
Additional Code 5: Not reported

Shipment Date: 20150520  
Creation Date: 7/8/2015 22:15:46  
Receipt Date: 20150528  
Manifest ID: 004712604SKS  
Trans EPA ID: TXR000081205  
Trans Name: SAFETY-KLEEN SYSTEMS INC  
Trans 2 EPA ID: Not reported  
Trans 2 Name: Not reported  
TSDF EPA ID: CAD044429835  
Trans Name: CLEAN HARBORS WILMINGTON LLC  
TSDF Alt EPA ID: Not reported  
TSDF Alt Name: Not reported  
Waste Code Description: 223 - Unspecified oil-containing waste  
RCRA Code: F005  
Meth Code: H141 - Storage, Bulking, And/Or Transfer Off Site--No  
Treatment/Reovery (H010-H129) Or (H131-H135)

Quantity Tons: 0.2  
Waste Quantity: 400  
Quantity Unit: P  
Additional Code 1: F003  
Additional Code 2: F002  
Additional Code 3: F001  
Additional Code 4: D001  
Additional Code 5: Not reported

**Additional Info:**

Year: 2016  
Gen EPA ID: CAL000292235

Shipment Date: 20151216  
Creation Date: 5/24/2016 16:38:09  
Receipt Date: 20160104  
Manifest ID: 005168815SKS  
Trans EPA ID: TXR000081205  
Trans Name: SAFETY-KLEEN SYSTEMS INC  
Trans 2 EPA ID: Not reported  
Trans 2 Name: Not reported  
TSDF EPA ID: CAD044429835  
Trans Name: CLEAN HARBORS WILMINGTON LLC

Map ID  
Direction  
Distance  
Elevation

MAP FINDINGS

Site

Database(s)

EDR ID Number  
EPA ID Number

**CITY COLLISION CENTER (Continued)**

**S113136423**

TSDf Alt EPA ID:	Not reported
TSDf Alt Name:	Not reported
Waste Code Description:	135 - Unspecified aqueous solution
RCRA Code:	Not reported
Meth Code:	H141 - Storage, Bulking, And/Or Transfer Off Site--No Treatment/Reovery (H010-H129) Or (H131-H135)
Quantity Tons:	0.02
Waste Quantity:	40
Quantity Unit:	P
Additional Code 1:	Not reported
Additional Code 2:	Not reported
Additional Code 3:	Not reported
Additional Code 4:	Not reported
Additional Code 5:	Not reported
Shipment Date:	20151116
Creation Date:	1/11/2016 22:16:40
Receipt Date:	20151119
Manifest ID:	005166080SKS
Trans EPA ID:	TXR000081205
Trans Name:	SAFETY-KLEEN SYSTEMS INC
Trans 2 EPA ID:	Not reported
Trans 2 Name:	Not reported
TSDf EPA ID:	CAD044429835
Trans Name:	CLEAN HARBORS WILMINGTON LLC
TSDf Alt EPA ID:	Not reported
TSDf Alt Name:	Not reported
Waste Code Description:	135 - Unspecified aqueous solution
RCRA Code:	Not reported
Meth Code:	H141 - Storage, Bulking, And/Or Transfer Off Site--No Treatment/Reovery (H010-H129) Or (H131-H135)
Quantity Tons:	0.02
Waste Quantity:	40
Quantity Unit:	P
Additional Code 1:	Not reported
Additional Code 2:	Not reported
Additional Code 3:	Not reported
Additional Code 4:	Not reported
Additional Code 5:	Not reported
Shipment Date:	20151021
Creation Date:	1/11/2016 22:16:49
Receipt Date:	20151104
Manifest ID:	005145303SKS
Trans EPA ID:	TXR000081205
Trans Name:	SAFETY-KLEEN SYSTEMS INC
Trans 2 EPA ID:	Not reported
Trans 2 Name:	Not reported
TSDf EPA ID:	CAD044429835
Trans Name:	CLEAN HARBORS WILMINGTON LLC
TSDf Alt EPA ID:	Not reported
TSDf Alt Name:	Not reported
Waste Code Description:	135 - Unspecified aqueous solution
RCRA Code:	Not reported
Meth Code:	H141 - Storage, Bulking, And/Or Transfer Off Site--No Treatment/Reovery (H010-H129) Or (H131-H135)
Quantity Tons:	0.02



Map ID  
Direction  
Distance  
Elevation

MAP FINDINGS

Site

Database(s)

EDR ID Number  
EPA ID Number

**CITY COLLISION CENTER (Continued)**

**S113136423**

Waste Quantity:	40
Quantity Unit:	P
Additional Code 1:	Not reported
Additional Code 2:	Not reported
Additional Code 3:	Not reported
Additional Code 4:	Not reported
Additional Code 5:	Not reported
Shipment Date:	20150921
Creation Date:	12/21/2015 22:15:08
Receipt Date:	20151003
Manifest ID:	005141890SKS
Trans EPA ID:	TXR000081205
Trans Name:	SAFETY-KLEEN SYSTEMS INC
Trans 2 EPA ID:	Not reported
Trans 2 Name:	Not reported
TSDF EPA ID:	CAD044429835
Trans Name:	CLEAN HARBORS WILMINGTON LLC
TSDF Alt EPA ID:	Not reported
TSDF Alt Name:	Not reported
Waste Code Description:	135 - Unspecified aqueous solution
RCRA Code:	Not reported
Meth Code:	H141 - Storage, Bulking, And/Or Transfer Off Site--No Treatment/Reovery (H010-H129) Or (H131-H135)
Quantity Tons:	0.02
Waste Quantity:	40
Quantity Unit:	P
Additional Code 1:	Not reported
Additional Code 2:	Not reported
Additional Code 3:	Not reported
Additional Code 4:	Not reported
Additional Code 5:	Not reported
Shipment Date:	20150824
Creation Date:	11/4/2015 22:15:36
Receipt Date:	20150904
Manifest ID:	004969810SKS
Trans EPA ID:	TXR000081205
Trans Name:	SAFETY-KLEEN SYSTEMS INC
Trans 2 EPA ID:	Not reported
Trans 2 Name:	Not reported
TSDF EPA ID:	CAD044429835
Trans Name:	CLEAN HARBORS WILMINGTON LLC
TSDF Alt EPA ID:	Not reported
TSDF Alt Name:	Not reported
Waste Code Description:	135 - Unspecified aqueous solution
RCRA Code:	Not reported
Meth Code:	H141 - Storage, Bulking, And/Or Transfer Off Site--No Treatment/Reovery (H010-H129) Or (H131-H135)
Quantity Tons:	0.02
Waste Quantity:	40
Quantity Unit:	P
Additional Code 1:	Not reported
Additional Code 2:	Not reported
Additional Code 3:	Not reported
Additional Code 4:	Not reported
Additional Code 5:	Not reported

Map ID  
Direction  
Distance  
Elevation

MAP FINDINGS

Site

Database(s)

EDR ID Number  
EPA ID Number

**CITY COLLISION CENTER (Continued)**

**S113136423**

Shipment Date:	20150730
Creation Date:	10/12/2015 22:15:28
Receipt Date:	20150807
Manifest ID:	004956328SKS
Trans EPA ID:	TXR000081205
Trans Name:	SAFETY-KLEEN SYSTEMS INC
Trans 2 EPA ID:	Not reported
Trans 2 Name:	Not reported
TSDf EPA ID:	CAD044429835
Trans Name:	CLEAN HARBORS WILMINGTON LLC
TSDf Alt EPA ID:	Not reported
TSDf Alt Name:	Not reported
Waste Code Description:	135 - Unspecified aqueous solution
RCRA Code:	Not reported
Meth Code:	H141 - Storage, Bulking, And/Or Transfer Off Site--No Treatment/Reovery (H010-H129) Or (H131-H135)
Quantity Tons:	0.02
Waste Quantity:	40
Quantity Unit:	P
Additional Code 1:	Not reported
Additional Code 2:	Not reported
Additional Code 3:	Not reported
Additional Code 4:	Not reported
Additional Code 5:	Not reported
Shipment Date:	20150629
Creation Date:	9/11/2015 22:15:40
Receipt Date:	20150709
Manifest ID:	004945415SKS
Trans EPA ID:	TXR000081205
Trans Name:	SAFETY-KLEEN SYSTEMS INC
Trans 2 EPA ID:	Not reported
Trans 2 Name:	Not reported
TSDf EPA ID:	CAD044429835
Trans Name:	CLEAN HARBORS WILMINGTON LLC
TSDf Alt EPA ID:	Not reported
TSDf Alt Name:	Not reported
Waste Code Description:	135 - Unspecified aqueous solution
RCRA Code:	Not reported
Meth Code:	H141 - Storage, Bulking, And/Or Transfer Off Site--No Treatment/Reovery (H010-H129) Or (H131-H135)
Quantity Tons:	0.02
Waste Quantity:	40
Quantity Unit:	P
Additional Code 1:	Not reported
Additional Code 2:	Not reported
Additional Code 3:	Not reported
Additional Code 4:	Not reported
Additional Code 5:	Not reported
Shipment Date:	20150629
Creation Date:	9/11/2015 22:15:40
Receipt Date:	20150709
Manifest ID:	004945415SKS
Trans EPA ID:	TXR000081205
Trans Name:	SAFETY-KLEEN SYSTEMS INC
Trans 2 EPA ID:	Not reported

Map ID  
Direction  
Distance  
Elevation

MAP FINDINGS

Site

Database(s)

EDR ID Number  
EPA ID Number

**CITY COLLISION CENTER (Continued)**

**S113136423**

Trans 2 Name:	Not reported
TSDf EPA ID:	CAD044429835
Trans Name:	CLEAN HARBORS WILMINGTON LLC
TSDf Alt EPA ID:	Not reported
TSDf Alt Name:	Not reported
Waste Code Description:	212 - Oxygenated solvents (acetone, butanol, ethyl acetate, etc.
RCRA Code:	F003
Meth Code:	H141 - Storage, Bulking, And/Or Transfer Off Site--No Treatment/Reovery (H010-H129) Or (H131-H135)
Quantity Tons:	0.04
Waste Quantity:	80
Quantity Unit:	P
Additional Code 1:	D039
Additional Code 2:	D035
Additional Code 3:	D018
Additional Code 4:	D001
Additional Code 5:	Not reported
Shipment Date:	20150603
Creation Date:	8/20/2015 22:15:20
Receipt Date:	20150615
Manifest ID:	004935901SKS
Trans EPA ID:	TXR000081205
Trans Name:	SAFETY-KLEEN SYSTEMS INC
Trans 2 EPA ID:	Not reported
Trans 2 Name:	Not reported
TSDf EPA ID:	CAD044429835
Trans Name:	CLEAN HARBORS WILMINGTON LLC
TSDf Alt EPA ID:	Not reported
TSDf Alt Name:	Not reported
Waste Code Description:	135 - Unspecified aqueous solution
RCRA Code:	Not reported
Meth Code:	H141 - Storage, Bulking, And/Or Transfer Off Site--No Treatment/Reovery (H010-H129) Or (H131-H135)
Quantity Tons:	0.02
Waste Quantity:	40
Quantity Unit:	P
Additional Code 1:	Not reported
Additional Code 2:	Not reported
Additional Code 3:	Not reported
Additional Code 4:	Not reported
Additional Code 5:	Not reported
Shipment Date:	20150520
Creation Date:	7/8/2015 22:15:46
Receipt Date:	20150528
Manifest ID:	004712604SKS
Trans EPA ID:	TXR000081205
Trans Name:	SAFETY-KLEEN SYSTEMS INC
Trans 2 EPA ID:	Not reported
Trans 2 Name:	Not reported
TSDf EPA ID:	CAD044429835
Trans Name:	CLEAN HARBORS WILMINGTON LLC
TSDf Alt EPA ID:	Not reported
TSDf Alt Name:	Not reported
Waste Code Description:	223 - Unspecified oil-containing waste
RCRA Code:	F005

Map ID  
Direction  
Distance  
Elevation

MAP FINDINGS

Site

Database(s)

EDR ID Number  
EPA ID Number

**CITY COLLISION CENTER (Continued)**

**S113136423**

Meth Code: H141 - Storage, Bulking, And/Or Transfer Off Site--No  
Treatment/Reovery (H010-H129) Or (H131-H135)  
Quantity Tons: 0.2  
Waste Quantity: 400  
Quantity Unit: P  
Additional Code 1: F003  
Additional Code 2: F002  
Additional Code 3: F001  
Additional Code 4: D001  
Additional Code 5: Not reported

**Additional Info:**

Year: 2014  
Gen EPA ID: CAL000292235

Shipment Date: 20141215  
Creation Date: 3/27/2015 22:15:05  
Receipt Date: 20141228  
Manifest ID: 004597117SKS  
Trans EPA ID: TXR000081205  
Trans Name: SAFETY-KLEEN SYSTEMS INC  
Trans 2 EPA ID: Not reported  
Trans 2 Name: Not reported  
TSDf EPA ID: CAD044429835  
Trans Name: CLEAN HARBORS WILMINGTON LLC  
TSDf Alt EPA ID: Not reported  
TSDf Alt Name: Not reported  
Waste Code Description: 212 - Oxygenated solvents (acetone, butanol, ethyl acetate, etc.  
RCRA Code: F003  
Meth Code: H141 - Storage, Bulking, And/Or Transfer Off Site--No  
Treatment/Reovery (H010-H129) Or (H131-H135)  
Quantity Tons: 0.06  
Waste Quantity: 120  
Quantity Unit: P  
Additional Code 1: D039  
Additional Code 2: D035  
Additional Code 3: D018  
Additional Code 4: D001  
Additional Code 5: Not reported

Shipment Date: 20141215  
Creation Date: 3/27/2015 22:15:05  
Receipt Date: 20141228  
Manifest ID: 004597117SKS  
Trans EPA ID: TXR000081205  
Trans Name: SAFETY-KLEEN SYSTEMS INC  
Trans 2 EPA ID: Not reported  
Trans 2 Name: Not reported  
TSDf EPA ID: CAD044429835  
Trans Name: CLEAN HARBORS WILMINGTON LLC  
TSDf Alt EPA ID: Not reported  
TSDf Alt Name: Not reported  
Waste Code Description: 135 - Unspecified aqueous solution  
RCRA Code: Not reported  
Meth Code: H141 - Storage, Bulking, And/Or Transfer Off Site--No  
Treatment/Reovery (H010-H129) Or (H131-H135)  
Quantity Tons: 0.02

Map ID  
Direction  
Distance  
Elevation

MAP FINDINGS

Site

Database(s)

EDR ID Number  
EPA ID Number

**CITY COLLISION CENTER (Continued)**

**S113136423**

Waste Quantity:	40
Quantity Unit:	P
Additional Code 1:	Not reported
Additional Code 2:	Not reported
Additional Code 3:	Not reported
Additional Code 4:	Not reported
Additional Code 5:	Not reported
Shipment Date:	20141125
Creation Date:	3/6/2015 22:15:05
Receipt Date:	20141206
Manifest ID:	003934728SKS
Trans EPA ID:	TXR000081205
Trans Name:	SAFETY KLEEN SYSTEMS INC
Trans 2 EPA ID:	Not reported
Trans 2 Name:	Not reported
TSDF EPA ID:	CAD044429835
Trans Name:	CLEAN HARBORS WILMINGTON LLC
TSDF Alt EPA ID:	Not reported
TSDF Alt Name:	Not reported
Waste Code Description:	135 - Unspecified aqueous solution
RCRA Code:	Not reported
Meth Code:	H141 - Storage, Bulking, And/Or Transfer Off Site--No Treatment/Reovery (H010-H129) Or (H131-H135)
Quantity Tons:	0.0205
Waste Quantity:	41
Quantity Unit:	P
Additional Code 1:	Not reported
Additional Code 2:	Not reported
Additional Code 3:	Not reported
Additional Code 4:	Not reported
Additional Code 5:	Not reported
Shipment Date:	20141021
Creation Date:	5/11/2015 22:15:07
Receipt Date:	20141105
Manifest ID:	004663235SKS
Trans EPA ID:	TXR000081205
Trans Name:	SAFETY-KLEEN SYSTEMS INC
Trans 2 EPA ID:	OKD981588791
Trans 2 Name:	TRIAD
TSDF EPA ID:	TXD077603371
Trans Name:	SAFETY-KLEEN SYSTEMS INC
TSDF Alt EPA ID:	Not reported
TSDF Alt Name:	Not reported
Waste Code Description:	135 - Unspecified aqueous solution
RCRA Code:	Not reported
Meth Code:	H141 - Storage, Bulking, And/Or Transfer Off Site--No Treatment/Reovery (H010-H129) Or (H131-H135)
Quantity Tons:	0.02
Waste Quantity:	40
Quantity Unit:	P
Additional Code 1:	Not reported
Additional Code 2:	Not reported
Additional Code 3:	Not reported
Additional Code 4:	Not reported
Additional Code 5:	Not reported

Map ID  
Direction  
Distance  
Elevation

MAP FINDINGS

Site

Database(s)

EDR ID Number  
EPA ID Number

**CITY COLLISION CENTER (Continued)**

**S113136423**

Shipment Date:	20140922
Creation Date:	3/26/2015 22:15:06
Receipt Date:	20141020
Manifest ID:	004674104SKS
Trans EPA ID:	TXR000081205
Trans Name:	SAFETY-KLEEN SYSTEMS INC
Trans 2 EPA ID:	OKD981588791
Trans 2 Name:	TRIAD
TSDf EPA ID:	TXD077603371
Trans Name:	SAFETY-KLEEN SYSTEMS INC
TSDf Alt EPA ID:	Not reported
TSDf Alt Name:	Not reported
Waste Code Description:	135 - Unspecified aqueous solution
RCRA Code:	Not reported
Meth Code:	H141 - Storage, Bulking, And/Or Transfer Off Site--No Treatment/Reovery (H010-H129) Or (H131-H135)
Quantity Tons:	0.02
Waste Quantity:	40
Quantity Unit:	P
Additional Code 1:	Not reported
Additional Code 2:	Not reported
Additional Code 3:	Not reported
Additional Code 4:	Not reported
Additional Code 5:	Not reported
Shipment Date:	20140827
Creation Date:	11/22/2014 22:15:14
Receipt Date:	20140912
Manifest ID:	004425889SKS
Trans EPA ID:	TXR000081205
Trans Name:	SAFETY-KLEEN SYSTEMS INC
Trans 2 EPA ID:	Not reported
Trans 2 Name:	Not reported
TSDf EPA ID:	CAD044429835
Trans Name:	CLEAN HARBORS WILMINGTON LLC
TSDf Alt EPA ID:	Not reported
TSDf Alt Name:	Not reported
Waste Code Description:	223 - Unspecified oil-containing waste
RCRA Code:	F005
Meth Code:	H141 - Storage, Bulking, And/Or Transfer Off Site--No Treatment/Reovery (H010-H129) Or (H131-H135)
Quantity Tons:	0.2
Waste Quantity:	400
Quantity Unit:	P
Additional Code 1:	F003
Additional Code 2:	F002
Additional Code 3:	F001
Additional Code 4:	D001
Additional Code 5:	Not reported
Shipment Date:	20140826
Creation Date:	2/12/2015 22:14:58
Receipt Date:	20140923
Manifest ID:	004331153SKS
Trans EPA ID:	TXR000081205
Trans Name:	SAFETY-KLEEN SYSTEMS INC
Trans 2 EPA ID:	AZR000513770

Map ID  
Direction  
Distance  
Elevation

MAP FINDINGS

Site

Database(s)

EDR ID Number  
EPA ID Number

**CITY COLLISION CENTER (Continued)**

**S113136423**

Trans 2 Name:	SLT
TSDf EPA ID:	TXD077603371
Trans Name:	SAFETY-KLEEN SYSTEMS INC
TSDf Alt EPA ID:	Not reported
TSDf Alt Name:	Not reported
Waste Code Description:	135 - Unspecified aqueous solution
RCRA Code:	Not reported
Meth Code:	H141 - Storage, Bulking, And/Or Transfer Off Site--No Treatment/Reovery (H010-H129) Or (H131-H135)
Quantity Tons:	0.02
Waste Quantity:	40
Quantity Unit:	P
Additional Code 1:	Not reported
Additional Code 2:	Not reported
Additional Code 3:	Not reported
Additional Code 4:	Not reported
Additional Code 5:	Not reported
Shipment Date:	20140726
Creation Date:	2/6/2015 22:15:05
Receipt Date:	20140818
Manifest ID:	004315915SKS
Trans EPA ID:	TXR000081205
Trans Name:	SAFETY-KLEEN SYSTEMS INC
Trans 2 EPA ID:	MOR000501981
Trans 2 Name:	AATCO TRUCKING
TSDf EPA ID:	TXD077603371
Trans Name:	SAFETY-KLEEN SYSTEMS INC
TSDf Alt EPA ID:	Not reported
TSDf Alt Name:	Not reported
Waste Code Description:	135 - Unspecified aqueous solution
RCRA Code:	Not reported
Meth Code:	H141 - Storage, Bulking, And/Or Transfer Off Site--No Treatment/Reovery (H010-H129) Or (H131-H135)
Quantity Tons:	0.02
Waste Quantity:	40
Quantity Unit:	P
Additional Code 1:	Not reported
Additional Code 2:	Not reported
Additional Code 3:	Not reported
Additional Code 4:	Not reported
Additional Code 5:	Not reported
Shipment Date:	20140630
Creation Date:	6/24/2015 22:15:21
Receipt Date:	20140731
Manifest ID:	004361042SKS
Trans EPA ID:	TXR000081205
Trans Name:	SAFETY-KLEEN SYSTEMS INC
Trans 2 EPA ID:	AZR000513770
Trans 2 Name:	SLT
TSDf EPA ID:	TXD077603371
Trans Name:	SAFETY-KLEEN SYSTEMS INC
TSDf Alt EPA ID:	Not reported
TSDf Alt Name:	Not reported
Waste Code Description:	135 - Unspecified aqueous solution
RCRA Code:	Not reported

Map ID  
Direction  
Distance  
Elevation

MAP FINDINGS

Site

Database(s)

EDR ID Number  
EPA ID Number

**CITY COLLISION CENTER (Continued)**

**S113136423**

Meth Code: H141 - Storage, Bulking, And/Or Transfer Off Site--No  
Treatment/Reovery (H010-H129) Or (H131-H135)  
Quantity Tons: 0.02  
Waste Quantity: 40  
Quantity Unit: P  
Additional Code 1: Not reported  
Additional Code 2: Not reported  
Additional Code 3: Not reported  
Additional Code 4: Not reported  
Additional Code 5: Not reported

Shipment Date: 20140603  
Creation Date: 12/3/2014 22:15:08  
Receipt Date: 20140707  
Manifest ID: 004355168SKS  
Trans EPA ID: TXR000081205  
Trans Name: SAFETY-KLEEN SYSTEMS INC  
Trans 2 EPA ID: Not reported  
Trans 2 Name: Not reported  
TSDF EPA ID: TXD077603371  
Trans Name: SAFETY-KLEEN SYSTEMS INC  
TSDF Alt EPA ID: Not reported  
TSDF Alt Name: Not reported  
Waste Code Description: 135 - Unspecified aqueous solution  
RCRA Code: Not reported  
Meth Code: H141 - Storage, Bulking, And/Or Transfer Off Site--No  
Treatment/Reovery (H010-H129) Or (H131-H135)  
Quantity Tons: 0.02  
Waste Quantity: 40  
Quantity Unit: P  
Additional Code 1: Not reported  
Additional Code 2: Not reported  
Additional Code 3: Not reported  
Additional Code 4: Not reported  
Additional Code 5: Not reported

Additional Info:  
Year: 2007  
Gen EPA ID: CAL000292235

Shipment Date: 20071210  
Creation Date: 5/6/2008 18:30:17  
Receipt Date: 20071214  
Manifest ID: 000904325SKS  
Trans EPA ID: TXR000050930  
Trans Name: SAFETY-KLEEN SYSTEMS INC  
Trans 2 EPA ID: Not reported  
Trans 2 Name: Not reported  
TSDF EPA ID: CAT000613893  
Trans Name: SAFETY-KLEEN SYSTEMS INC  
TSDF Alt EPA ID: Not reported  
TSDF Alt Name: Not reported  
Waste Code Description: 212 - Oxygenated solvents (acetone, butanol, ethyl acetate, etc.  
RCRA Code: F003  
Meth Code: H141 - Storage, Bulking, And/Or Transfer Off Site--No  
Treatment/Reovery (H010-H129) Or (H131-H135)  
Quantity Tons: 0.056



Map ID  
Direction  
Distance  
Elevation

MAP FINDINGS

Site

Database(s)

EDR ID Number  
EPA ID Number

**CITY COLLISION CENTER (Continued)**

**S113136423**

Waste Quantity:	112
Quantity Unit:	P
Additional Code 1:	D036
Additional Code 2:	D035
Additional Code 3:	D018
Additional Code 4:	D001
Additional Code 5:	Not reported
Shipment Date:	20071015
Creation Date:	3/11/2008 18:30:23
Receipt Date:	20071015
Manifest ID:	000204731SKS
Trans EPA ID:	TXR000050930
Trans Name:	SAFETY-KLEEN SYSTEMS INC
Trans 2 EPA ID:	Not reported
Trans 2 Name:	Not reported
TSDF EPA ID:	CAT000613976
Trans Name:	SAFETY-KLEEN SYSTEMS INC
TSDF Alt EPA ID:	Not reported
TSDF Alt Name:	Not reported
Waste Code Description:	212 - Oxygenated solvents (acetone, butanol, ethyl acetate, etc.
RCRA Code:	F005
Meth Code:	H141 - Storage, Bulking, And/Or Transfer Off Site--No Treatment/Reovery (H010-H129) Or (H131-H135)
Quantity Tons:	0.056
Waste Quantity:	112
Quantity Unit:	P
Additional Code 1:	F003
Additional Code 2:	D035
Additional Code 3:	D018
Additional Code 4:	D001
Additional Code 5:	Not reported
Shipment Date:	20070904
Creation Date:	2/5/2008 18:30:13
Receipt Date:	20070906
Manifest ID:	000574896SKS
Trans EPA ID:	TXR000050930
Trans Name:	SAFETY-KLEEN SYSTEMS INC
Trans 2 EPA ID:	Not reported
Trans 2 Name:	Not reported
TSDF EPA ID:	CAT000613893
Trans Name:	SAFETY-KLEEN SYSTEMS INC 000798
TSDF Alt EPA ID:	Not reported
TSDF Alt Name:	Not reported
Waste Code Description:	- Not reported
RCRA Code:	Not reported
Meth Code:	H141 - Storage, Bulking, And/Or Transfer Off Site--No Treatment/Reovery (H010-H129) Or (H131-H135)
Quantity Tons:	Not reported
Waste Quantity:	Not reported
Quantity Unit:	Not reported
Additional Code 1:	Not reported
Additional Code 2:	Not reported
Additional Code 3:	Not reported
Additional Code 4:	Not reported
Additional Code 5:	Not reported

Map ID  
Direction  
Distance  
Elevation

MAP FINDINGS

Site

Database(s)

EDR ID Number  
EPA ID Number

**CITY COLLISION CENTER (Continued)**

**S113136423**

Shipment Date:	20070904
Creation Date:	2/5/2008 18:30:13
Receipt Date:	20070906
Manifest ID:	000574896SKS
Trans EPA ID:	TXR000050930
Trans Name:	SAFETY-KLEEN SYSTEMS INC
Trans 2 EPA ID:	Not reported
Trans 2 Name:	Not reported
TSDf EPA ID:	CAT000613893
Trans Name:	SAFETY-KLEEN SYSTEMS INC 000798
TSDf Alt EPA ID:	Not reported
TSDf Alt Name:	Not reported
Waste Code Description:	212 - Oxygenated solvents (acetone, butanol, ethyl acetate, etc.
RCRA Code:	F003
Meth Code:	H141 - Storage, Bulking, And/Or Transfer Off Site--No Treatment/Reovery (H010-H129) Or (H131-H135)
Quantity Tons:	0.086
Waste Quantity:	172
Quantity Unit:	P
Additional Code 1:	D036
Additional Code 2:	D035
Additional Code 3:	D018
Additional Code 4:	D001
Additional Code 5:	Not reported
Shipment Date:	20070717
Creation Date:	2/5/2008 18:30:26
Receipt Date:	20070719
Manifest ID:	000458542SKS
Trans EPA ID:	TXR000050930
Trans Name:	SAFETY-KLEEN SYSTEMS INC
Trans 2 EPA ID:	Not reported
Trans 2 Name:	Not reported
TSDf EPA ID:	CAT000613893
Trans Name:	SAFETY-KLEEN SYSTEMS INC
TSDf Alt EPA ID:	Not reported
TSDf Alt Name:	Not reported
Waste Code Description:	212 - Oxygenated solvents (acetone, butanol, ethyl acetate, etc.
RCRA Code:	F003
Meth Code:	H141 - Storage, Bulking, And/Or Transfer Off Site--No Treatment/Reovery (H010-H129) Or (H131-H135)
Quantity Tons:	0.09
Waste Quantity:	180
Quantity Unit:	P
Additional Code 1:	D036
Additional Code 2:	D035
Additional Code 3:	D018
Additional Code 4:	D001
Additional Code 5:	Not reported
Shipment Date:	20070630
Creation Date:	1/8/2008 18:31:12
Receipt Date:	20070630
Manifest ID:	000204733SKS
Trans EPA ID:	TXR000050930
Trans Name:	SAFETY-KLEEN SYSTEMS INC
Trans 2 EPA ID:	Not reported

Map ID  
Direction  
Distance  
Elevation

MAP FINDINGS

Site

Database(s)

EDR ID Number  
EPA ID Number

**CITY COLLISION CENTER (Continued)**

**S113136423**

Trans 2 Name:	Not reported
TSDf EPA ID:	CAT000613976
Trans Name:	SAFETY-KLEEN SYSTEMS INC
TSDf Alt EPA ID:	Not reported
TSDf Alt Name:	Not reported
Waste Code Description:	212 - Oxygenated solvents (acetone, butanol, ethyl acetate, etc.
RCRA Code:	F005
Meth Code:	H141 - Storage, Bulking, And/Or Transfer Off Site--No Treatment/Reovery (H010-H129) Or (H131-H135)
Quantity Tons:	0.05
Waste Quantity:	100
Quantity Unit:	P
Additional Code 1:	F003
Additional Code 2:	D035
Additional Code 3:	D018
Additional Code 4:	D001
Additional Code 5:	Not reported
Shipment Date:	20070611
Creation Date:	12/28/2007 18:30:06
Receipt Date:	20070612
Manifest ID:	000537765SKS
Trans EPA ID:	TXR000050930
Trans Name:	SAFETY-KLEEN SYSTEMS INC
Trans 2 EPA ID:	Not reported
Trans 2 Name:	Not reported
TSDf EPA ID:	CAT000613893
Trans Name:	SAFETY-KLEEN SYSTEMS INC
TSDf Alt EPA ID:	Not reported
TSDf Alt Name:	Not reported
Waste Code Description:	212 - Oxygenated solvents (acetone, butanol, ethyl acetate, etc.
RCRA Code:	F005
Meth Code:	H141 - Storage, Bulking, And/Or Transfer Off Site--No Treatment/Reovery (H010-H129) Or (H131-H135)
Quantity Tons:	0.125
Waste Quantity:	250
Quantity Unit:	P
Additional Code 1:	F003
Additional Code 2:	D035
Additional Code 3:	D018
Additional Code 4:	D001
Additional Code 5:	Not reported
Shipment Date:	20070425
Creation Date:	12/20/2007 18:30:07
Receipt Date:	20070504
Manifest ID:	000172141SKS
Trans EPA ID:	TXR000050930
Trans Name:	SAFETY-KLEEN SYSTEMS INC
Trans 2 EPA ID:	OKD981588791
Trans 2 Name:	TRIAD TRANSP
TSDf EPA ID:	TXD077603371
Trans Name:	SAFETY-KLEEN SYSTEMS INC
TSDf Alt EPA ID:	Not reported
TSDf Alt Name:	Not reported
Waste Code Description:	- Not reported
RCRA Code:	D007

Map ID  
Direction  
Distance  
Elevation

MAP FINDINGS

Site

Database(s)

EDR ID Number  
EPA ID Number

**CITY COLLISION CENTER (Continued)**

**S113136423**

Meth Code: H141 - Storage, Bulking, And/Or Transfer Off Site--No  
Treatment/Reovery (H010-H129) Or (H131-H135)  
Quantity Tons: 0.1  
Waste Quantity: 200  
Quantity Unit: P  
Additional Code 1: Not reported  
Additional Code 2: Not reported  
Additional Code 3: Not reported  
Additional Code 4: Not reported  
Additional Code 5: Not reported

**CERS:**

Name: CITY COLLISION CENTER  
Address: 8250 CERRITOS AVE  
City,State,Zip: STANTON, CA 90680  
Site ID: 416048  
CERS ID: 10523536  
CERS Description: Chemical Storage Facilities

**Violations:**

Site ID: 416048  
Site Name: CITY COLLISION CENTER  
Violation Date: 10-30-2018  
Citation: 22 CCR 12 66262.40(c) - California Code of Regulations, Title 22,  
Chapter 12, Section(s) 66262.40(c)  
Violation Description: Failure to keep records of any test results, waste analyses, or other  
determinations made in accordance with section 66262.11 for at least  
three years from the date that the waste was last sent to on-site or  
off-site treatment, storage, or disposal.  
Violation Notes: Returned to compliance on 12/18/2018. OBSERVATION: Owner has stated  
that Paint Booth Filters located in the paint shop have been tested  
and determined to be non-hazardous but waste analysis documentation  
was unavailable. CORRECTIVE ACTION: Submit documentation to the CUPA  
within 30 days demonstrating that the paint booth filters have been  
properly characterized to determine if it is a hazardous waste.  
Violation Division: Orange County Environmental Health  
Violation Program: HW  
Violation Source: CERS

Site ID: 416048  
Site Name: CITY COLLISION CENTER  
Violation Date: 10-16-2014  
Citation: HSC 6.95 25508(d) - California Health and Safety Code, Chapter 6.95,  
Section(s) 25508(d)  
Violation Description: Failure to complete and/or electronically submit a business plan when  
storing/handling a hazardous material at or above reportable  
quantities.  
Violation Notes: Returned to compliance on 06/12/2017.  
Violation Division: Orange County Environmental Health  
Violation Program: HMRRP  
Violation Source: CERS

Site ID: 416048  
Site Name: CITY COLLISION CENTER  
Violation Date: 10-30-2018  
Citation: HSC 6.95 25508(a)(1) - California Health and Safety Code, Chapter  
6.95, Section(s) 25508(a)(1)

Map ID  
Direction  
Distance  
Elevation

MAP FINDINGS

Site

Database(s)

EDR ID Number  
EPA ID Number

**CITY COLLISION CENTER (Continued)**

**S113136423**

Violation Description: Failure to annually review and electronically certify that the business plan is complete and accurate on or before the annual due date.

Violation Notes: Returned to compliance on 12/17/2018. OBSERVATION: The facility has not annually reviewed and certified that the business plan is complete, accurate, and up-to-date. CORRECTIVE ACTION: Review, revise, and certify the business plan electronically in the California Environmental Reporting System (CERS). A follow-up inspection will be conducted in 30 days.

Violation Division: Orange County Environmental Health  
Violation Program: HMRRP  
Violation Source: CERS

Site ID: 416048  
Site Name: CITY COLLISION CENTER  
Violation Date: 10-30-2018  
Citation: HSC 6.95 25505(a)(4) - California Health and Safety Code, Chapter 6.95, Section(s) 25505(a)(4)

Violation Description: Failure to provide initial and annual training to all employees in safety procedures in the event of a release or threatened release of a hazardous material or failure to document and maintain training records for a minimum of three years.

Violation Notes: Returned to compliance on 12/17/2018. OBSERVATION: Employee training records were not available for review. All employees are required to be trained annually; new employees are required to be trained within 6 months. CORRECTIVE ACTION: Please provide training records for the Hazardous Materials Business Plan with the following information documented: topic of training, date, employee name, employee signature. Violation must be corrected immediately and documents must be submitted to this Agency within 30 days.

Violation Division: Orange County Environmental Health  
Violation Program: HMRRP  
Violation Source: CERS

Site ID: 416048  
Site Name: CITY COLLISION CENTER  
Violation Date: 10-30-2018  
Citation: 40 CFR 1 265.173 - U.S. Code of Federal Regulations, Title 40, Chapter 1, Section(s) 265.173

Violation Description: Failure to meet the following container management requirements: (a) A container holding hazardous waste must always be closed during storage, except when it is necessary to add or remove waste. (b) A container holding hazardous waste must not be opened, handled, or stored in a manner which may rupture the container or cause it to leak.

Violation Notes: Returned to compliance on 10/30/2018. OBSERVATION: Two full 55 gallon metal drums of waste oil & two 55 gallon plastic drums of waste antifreeze located in the shop were observed open while not in use. CORRECTIVE ACTION: The containers above were properly closed while on site for inspection and no further action is required.

Violation Division: Orange County Environmental Health  
Violation Program: HW  
Violation Source: CERS

Site ID: 416048  
Site Name: CITY COLLISION CENTER  
Violation Date: 10-16-2014

Map ID  
Direction  
Distance  
Elevation

MAP FINDINGS

EDR ID Number  
EPA ID Number

**CITY COLLISION CENTER (Continued)**

**S113136423**

Citation: HSC 6.95 25508(a)(1) - California Health and Safety Code, Chapter 6.95, Section(s) 25508(a)(1)  
Violation Description: Failure to complete and electronically submit hazardous material inventory information for all reportable hazardous materials on site at or above reportable quantities.  
Violation Notes: Returned to compliance on 06/12/2017.  
Violation Division: Orange County Environmental Health  
Violation Program: HMRRP  
Violation Source: CERS

Site ID: 416048  
Site Name: CITY COLLISION CENTER  
Violation Date: 01-13-2014  
Citation: 22 CCR 15 66265.173 - California Code of Regulations, Title 22, Chapter 15, Section(s) 66265.173  
Violation Description: Failure to properly close hazardous waste containers when not in active use.  
Violation Notes: Returned to compliance on 01/13/2014. The 15 gallon drum of waste paint/thinner had the funnel left in the open container. The drum was closed at my request  
Violation Division: Orange County Environmental Health  
Violation Program: HW  
Violation Source: CERS

Site ID: 416048  
Site Name: CITY COLLISION CENTER  
Violation Date: 10-30-2018  
Citation: HSC 6.5 25123.3(h)(1) - California Health and Safety Code, Chapter 6.5, Section(s) 25123.3(h)(1)  
Violation Description: Failure to send hazardous waste offsite for treatment, storage, or disposal within 180 days (or 270 days if waste is transported over 200 miles) for a generator who generates less than 1000 kilogram per month if all of the following conditions are met: (1) The quantity of hazardous waste accumulated onsite never exceeds 6,000 kilograms. (2) The generator complies with the requirements of 40 Code of Federal Regulations section 262.34(d), (e) and (f). (3) The generator does not hold acutely hazardous waste or extremely hazardous waste in an amount greater than one kilogram for more than 90 days.  
Violation Notes: Returned to compliance on 11/02/2018. OBSERVATION: Owner/Operator failed to dispose of hazardous waste within 180 days of accumulation start date. One 55 gallon metal drum of waste oil was observed to be full with an accumulation start date of 5/20/2015 and one 55 gallon drum of the same material was observed full without an accumulation start date. CORRECTIVE ACTION: Dispose of hazardous waste that has been stored over the applicable time limit and provide copies of the hazardous waste manifest documenting that the violation has been corrected to the CUPA within 30 days.  
Violation Division: Orange County Environmental Health  
Violation Program: HW  
Violation Source: CERS

Evaluation:  
Eval General Type: Compliance Evaluation Inspection  
Eval Date: 10-30-2018  
Violations Found: Yes  
Eval Type: Routine done by local agency  
Eval Notes: On site for a routine hazardous waste inspection. Consent to inspect

Map ID  
Direction  
Distance  
Elevation

MAP FINDINGS

Site

Database(s)

EDR ID Number  
EPA ID Number

**CITY COLLISION CENTER (Continued)**

**S113136423**

and take any necessary photos was given by Victor Balikjian. Walked throughout the facility. Observed hazardous waste storage areas. Manifests were available and reviewed. Emergency plan is posted in the office area. No hazardous waste or universal waste observed in the dumpster/enclosure area.

Eval Division: Orange County Environmental Health  
Eval Program: HW  
Eval Source: CERS

Eval General Type: Other/Unknown  
Eval Date: 12-17-2018  
Violations Found: No  
Eval Type: Other, not routine, done by local agency  
Eval Notes: On site for a follow up inspection to assist business with CERS and clear outstanding violations. The following documentation submitted to CERS on 12/17/2018 has been reviewed and ACCEPTED: - Business Activities - Business Owner/Operator Identification - Hazardous Materials Inventory - Site Map - Emergency Contingency Plan/Training Records Annual safety training records covering the Hazardous Materials Business Plan have been reviewed on 12/17/2018 for this site. Violations I463 and I239 have been corrected. Please continue to conduct annual safety training with employees and ensure records are available for a minimum of 3 years as well as annually submit your HMBEP into CERS at <http://cers.calepa.ca.gov/>.

Eval Division: Orange County Environmental Health  
Eval Program: HMRRP  
Eval Source: CERS

Eval General Type: Other/Unknown  
Eval Date: 12-17-2018  
Violations Found: No  
Eval Type: Other, not routine, done by local agency  
Eval Notes: On site for follow up hazardous waste inspection. Waste disposal documentation was reviewed and indicates that the two Waste Oil drums, one dated 5/20/2015 and the other with no accumulation start date, which were stored outside the 180 day time period, have been hauled off on 11/2/2018. The following violation has been CORRECTED: - I053: Generator did not store waste on site for greater than 180 days. Violation I017 cited on 10/30/2018 remains outstanding and has been escalated from a Minor Violation to a Class II violation. Please provide the waste analysis documentation for the paint booth filters to this Agency within 14 days to prevent further escalation.

Eval Division: Orange County Environmental Health  
Eval Program: HW  
Eval Source: CERS

Eval General Type: Other/Unknown  
Eval Date: 12-27-2018  
Violations Found: No  
Eval Type: Other, not routine, done by local agency  
Eval Notes: This Agency has received a copy of the analytical report from 9/16/2017 for the Fiberglass Exhaust Paint Booth Filters indicating that they are not hazardous. The following violation has been corrected: - I017: Generator failed to keep records of any test results, waste analyses, or other determinations.

Eval Division: Orange County Environmental Health  
Eval Program: HW

Map ID  
Direction  
Distance  
Elevation

MAP FINDINGS

Site

Database(s)

EDR ID Number  
EPA ID Number

**CITY COLLISION CENTER (Continued)**

**S113136423**

Eval Source: CERS

Eval General Type: Compliance Evaluation Inspection  
Eval Date: 01-13-2014  
Violations Found: Yes  
Eval Type: Routine done by local agency  
Eval Notes: On-site for routine inspection. Permission to enter, inspect, and take photographs granted by Victor Balikji this date. Facility generated waste paint/thinner, paint booth filters, waste oil, and waste coolant Hazardous Waste receipts from Safety Kleen made available and reviewed. HW containers properly labeled. The 15 gallon drum of waste paint/thinner had the funnel left in the open container. The drum was closed at my request Emergency numbers posted. Inspected trash/dumpster and it does not appear to contain any hazardous waste. The perimeter of the facility was also inspected; no obvious signs of releases were noted.

Eval Division: Orange County Environmental Health  
Eval Program: HW  
Eval Source: CERS

Eval General Type: Other/Unknown  
Eval Date: 02-11-2016  
Violations Found: No  
Eval Type: Other, not routine, done by local agency  
Eval Notes: Not reported  
Eval Division: Orange County Environmental Health  
Eval Program: HMRRP  
Eval Source: CERS

Eval General Type: Compliance Evaluation Inspection  
Eval Date: 09-22-2015  
Violations Found: No  
Eval Type: Routine done by local agency  
Eval Notes: On site to conduct hazardous materials chemical inventory and business emergency plan inspection this date, consent to enter, inspect and take photographs was given Safety/cleanup equipment is available. The facility has the following hazardous materials that exceed the required disclosure quantities: -- Oil -- Antifreeze -- Paint filers  
Note: Please review the maximum amount of each chemical that is onsite. Also review the average daily amount and revise it so that it reflects the amount of each chemical that is typically onsite. Reporting thresholds are 500 pounds of solid or 55 gallons of liquid or 200 cubic feet of gas. Facility is required and has been notified on this inspection report date to electronically submit Hazardous Materials Business Emergency Plans and Chemical Inventory Form . Facility can submit forms electronically by going to [www.esubmit.ocgov.com](http://www.esubmit.ocgov.com) or [www.cersbusiness.calepa.ca.gov](http://www.cersbusiness.calepa.ca.gov) and requesting a username and password. User [Truncated]

Eval Division: Orange County Environmental Health  
Eval Program: HMRRP  
Eval Source: CERS

Eval General Type: Compliance Evaluation Inspection  
Eval Date: 10-01-2014  
Violations Found: No  
Eval Type: Routine done by local agency  
Eval Notes: Mark Sutphin at site this date to perform Hazardous Material



Map ID  
Direction  
Distance  
Elevation

MAP FINDINGS

Site

Database(s)

EDR ID Number  
EPA ID Number

**CITY COLLISION CENTER (Continued)**

**S113136423**

Disclosure inspection. Waste paint was stored in a 30 gallon container below the 50 gallon disclosure limit Hazardous materials were not observed stored in 55 gallon drums or in total volume greater than 50 gallons. Any hazardous waste or hazardous material stored over 50 gallons for liquids, 500 pounds for solids, and 200 cubic feet for welding gases 1000 cubic feet for some gases after 1-1-2014 must be declared in a Hazmat Disclosure report electronically submitted to this Agency. Per Gary Balikjian the facility in not using their welding equipment and it is empty This Facility can be taken out of the hazmat disclosure program.

Eval Division: Orange County Environmental Health  
Eval Program: HMRRP  
Eval Source: CERS

Eval General Type: Compliance Evaluation Inspection  
Eval Date: 10-01-2014  
Violations Found: No  
Eval Type: Routine done by local agency  
Eval Notes: Onsite to conduct a hazardous waste generator inspection. Permission to enter, inspect, and take photographs granted by Gary Balikjian. Facility is a Paint and Body Shop. Hazardous wastes generated include: waste waterborne paint , waste paint and thinner , waste spray booth filters The waste paint/ thinner drum was properly labeled with the words "hazardous waste", waste name, owner information, hazardous property, physical state and accumulation date. The hazardous waste container was stored closed. Emergency Response information must be posted onsite . Manifests from Safety Kleen Kept at site For further information regarding the overall management of the hazardous wastes generates by the automotive repair industry, please refer to this website provided by the DTSC.  
<http://www.dtsc.ca.gov/HazardousWaste/Automotive/index.cfm>

Eval Division: Orange County Environmental Health  
Eval Program: HW  
Eval Source: CERS

Eval General Type: Other/Unknown  
Eval Date: 10-16-2014  
Violations Found: Yes  
Eval Type: Other, not routine, done by local agency  
Eval Notes: Orange County Environmental Health as the Certified Unified Program Agency (OC CUPA) is the administrating agency for the Hazardous Materials Disclosure and Business Emergency Plan programs (HMD/BEP) previously administered by the Orange County Fire Authority. During the months of August and December of 2013, the OC CUPA sent out letters to regulated businesses requesting them to electronically submit their HMD/BEP forms. Electronic submission of these forms is a legal requirement. Failure to submit HMD/BEP forms is in violation of the California Health & Safety Code Chapter 6.95. According to our records there is no electronic submission for this facility. Please go to [www.esubmit.ocgov.com](http://www.esubmit.ocgov.com) to request a username and password and submit your HMD/BEP forms within the next 30 days. Businesses may also submit forms via the California Environmental Reporting System. Please verify that all owner information that is prepopulated on the E-Submit Portal is still [Truncated]

Eval Division: Orange County Environmental Health  
Eval Program: HMRRP  
Eval Source: CERS

Map ID  
Direction  
Distance  
Elevation

MAP FINDINGS

Site

Database(s)

EDR ID Number  
EPA ID Number

**CITY COLLISION CENTER (Continued)**

**S113136423**

Eval General Type:	Compliance Evaluation Inspection
Eval Date:	10-30-2018
Violations Found:	Yes
Eval Type:	Routine done by local agency
Eval Notes:	Observed the facility and inspected hazardous materials storage. The following materials were observed in amounts that meet or exceed the minimum volumes required for disclosure: - Two 55 gallon metal drums of waste oil - Two 55 gallon plastic drums of waste antifreeze - Two 7 gallon propane cylinders REQUIREMENT FOR ELECTRONIC SUBMITTAL OF HMBEP DOCUMENTS: This report serves as notice that the facility must submit the following documents electronically within 30 days of this report: - Business Activities - Owner/Operator Information - Hazardous Materials Inventory - Site Map - Emergency Response Plan - Employee Training Plan The facility is responsible for identifying all hazardous materials, to include hazardous wastes, which are above disclosure thresholds. If there is a change in the type or amount of chemicals that are maintained on site, please submit revised documents (electronically) within 30 days of the change. Hazardous Materials documents can [Truncated]
Eval Division:	Orange County Environmental Health
Eval Program:	HMRRP
Eval Source:	CERS
Eval General Type:	Other/Unknown
Eval Date:	02-29-2016
Violations Found:	No
Eval Type:	Other, not routine, done by local agency
Eval Notes:	Spoke to Liz on this date. walked through HMBP log in page and helped with chemical.
Eval Division:	Orange County Environmental Health
Eval Program:	HMRRP
Eval Source:	CERS
Eval General Type:	Other/Unknown
Eval Date:	03-01-2016
Violations Found:	No
Eval Type:	Other, not routine, done by local agency
Eval Notes:	On site with Eric for Hazardous Materials Disclosure Plan. Inspected Facility for chemicals and location. Helped Eric with HMBP. The facility has the following hazardous materials that exceed the required disclosure quantities: -- Propane -- Paint Booth filters -- Antifreeze -- used oil -- Argon/COs --Acetylene Note: Please review the maximum amount of each chemical that is onsite. Also review the average daily amount and revise it so that it reflects the amount of each chemical that is typically onsite. Reporting thresholds are 500 pounds of solid or 55 gallons of liquid or 200 cubic feet of gas. .
Eval Division:	Orange County Environmental Health
Eval Program:	HMRRP
Eval Source:	CERS
Eval General Type:	Other/Unknown
Eval Date:	07-26-2016
Violations Found:	No
Eval Type:	Other, not routine, done by local agency
Eval Notes:	7/26/16 This submittal is being conditionally approved in order to facilitate transfer of data to California Electronic Reporting System (CERS) database. The facility will need to make the following

Map ID  
Direction  
Distance  
Elevation

MAP FINDINGS

Site

Database(s)

EDR ID Number  
EPA ID Number

**CITY COLLISION CENTER (Continued)**

**S113136423**

revisions in CERS following notification of data transfer: Facility  
Map - Please upload functioning copy of Map Thank you  
Eval Division: Orange County Environmental Health  
Eval Program: HMRRP  
Eval Source: CERS

Eval General Type: Other/Unknown  
Eval Date: 08-07-2015  
Violations Found: No  
Eval Type: Other, not routine, done by local agency  
Eval Notes: Not reported  
Eval Division: Orange County Environmental Health  
Eval Program: HMRRP  
Eval Source: CERS

Eval General Type: Other/Unknown  
Eval Date: 08-19-2015  
Violations Found: No  
Eval Type: Other, not routine, done by local agency  
Eval Notes: 8/19: Received call from Sarkis in regards to NOV. File review, facility should have been removed on 10-1-2014 by HCA/Sutphin. Called and spoke with Sarkis this date. RUR TO INACTIVE  
Eval Division: Orange County Environmental Health  
Eval Program: HMRRP  
Eval Source: CERS

Eval General Type: Compliance Evaluation Inspection  
Eval Date: 09-22-2015  
Violations Found: No  
Eval Type: Routine done by local agency  
Eval Notes: On site to conduct a Hazardous Waste Inspection. Met with victor who explained the process, escorted me through the site and gave consent to enter/inspect. Facility contains: Gun Cleaner, Paint booth filters, paint waste used oil and used antifreeze. Hazardous waste containers are properly labeled and covered. All containers storing hazardous waste must be labeled with the following information: 1. The words G HAZARDOUS WasteG 2. Waste (name) 3. Hazardous property of the waste (e.g. G toxic, flammable, corrosive, etc.) 4. Physical state of the waste (liquid or solid) 5. Name and address of the business. 6. Accumulation date (date the first drop of waste has been placed in container) Documents Available for review: 1. Hazardous waste Manifest/Receipts (keep a copy on site for three years). - Note: A copy of the federal manifest must be sent to DTSC. (Department of Toxic Substances Control, P.O. Box 400, Sacramento, CA 95812-0400). 2. Hazardous Waste [Truncated]  
Eval Division: Orange County Environmental Health  
Eval Program: HW  
Eval Source: CERS

Enforcement Action:  
Site ID: 416048  
Site Name: CITY COLLISION CENTER  
Site Address: 8250 CERRITOS AVE  
Site City: STANTON  
Site Zip: 90680  
Enf Action Date: 02-11-2016  
Enf Action Type: Notice of Violation (Unified Program)

Map ID  
Direction  
Distance  
Elevation

MAP FINDINGS

Site

Database(s)

EDR ID Number  
EPA ID Number

**CITY COLLISION CENTER (Continued)**

**S113136423**

Enf Action Description: Notice of Violation Issued by the Inspector at the Time of Inspection  
Enf Action Notes: Failure to electronically submit HMD/BEP.  
Enf Action Division: Orange County Environmental Health  
Enf Action Program: HMRRP  
Enf Action Source: CERS

Site ID: 416048  
Site Name: CITY COLLISION CENTER  
Site Address: 8250 CERRITOS AVE  
Site City: STANTON  
Site Zip: 90680  
Enf Action Date: 08-07-2015  
Enf Action Type: Notice of Violation (Unified Program)  
Enf Action Description: Notice of Violation Issued by the Inspector at the Time of Inspection  
Enf Action Notes: Failure to Electronically Submit HMD/BEP.  
Enf Action Division: Orange County Environmental Health  
Enf Action Program: HMRRP  
Enf Action Source: CERS

Coordinates:  
Site ID: 416048  
Facility Name: CITY COLLISION CENTER  
Env Int Type Code: HMBP  
Program ID: 10523536  
Coord Name: Not reported  
Ref Point Type Desc: Center of a facility or station.  
Latitude: 33.809910  
Longitude: -117.988470

Affiliation:  
Affiliation Type Desc: Parent Corporation  
Entity Name: CITY COLLISION CENTER  
Entity Title: Not reported  
Affiliation Address: Not reported  
Affiliation City: Not reported  
Affiliation State: Not reported  
Affiliation Country: Not reported  
Affiliation Zip: Not reported  
Affiliation Phone: Not reported

Affiliation Type Desc: CUPA District  
Entity Name: Orange County Env Health  
Entity Title: Not reported  
Affiliation Address: 1241 East Dyer RoadSuite 120  
Affiliation City: Santa Ana  
Affiliation State: CA  
Affiliation Country: Not reported  
Affiliation Zip: 92705-5611  
Affiliation Phone: (714) 433-6406

Affiliation Type Desc: Environmental Contact  
Entity Name: Victor Balikji  
Entity Title: Not reported  
Affiliation Address: 8250 Cerritos Ave.  
Affiliation City: STANTON  
Affiliation State: CA

Map ID  
Direction  
Distance  
Elevation

MAP FINDINGS

Site

Database(s)

EDR ID Number  
EPA ID Number

**CITY COLLISION CENTER (Continued)**

**S113136423**

Affiliation Country:	Not reported
Affiliation Zip:	90680
Affiliation Phone:	Not reported
Affiliation Type Desc:	Legal Owner
Entity Name:	GARY BALIKJian
Entity Title:	Not reported
Affiliation Address:	8250 Cerritos Ave., 8250 Cerritos Ave.
Affiliation City:	STANTON
Affiliation State:	CA
Affiliation Country:	United States
Affiliation Zip:	90680
Affiliation Phone:	(714) 828-9119
Affiliation Type Desc:	Document Preparer
Entity Name:	Liz Meier
Entity Title:	Not reported
Affiliation Address:	Not reported
Affiliation City:	Not reported
Affiliation State:	Not reported
Affiliation Country:	Not reported
Affiliation Zip:	Not reported
Affiliation Phone:	Not reported
Affiliation Type Desc:	Facility Mailing Address
Entity Name:	Mailing Address
Entity Title:	Not reported
Affiliation Address:	8250 CERRITOS AVE
Affiliation City:	STANTON
Affiliation State:	CA
Affiliation Country:	Not reported
Affiliation Zip:	90680
Affiliation Phone:	Not reported
Affiliation Type Desc:	Identification Signer
Entity Name:	GARY BALIKJIAN
Entity Title:	Owner
Affiliation Address:	Not reported
Affiliation City:	Not reported
Affiliation State:	Not reported
Affiliation Country:	Not reported
Affiliation Zip:	Not reported
Affiliation Phone:	Not reported
Affiliation Type Desc:	Property Owner
Entity Name:	Gary Balikjian
Entity Title:	Not reported
Affiliation Address:	8250 Cerritos Ave.
Affiliation City:	STANTON
Affiliation State:	CA
Affiliation Country:	United States
Affiliation Zip:	90680
Affiliation Phone:	(714) 828-9119
Affiliation Type Desc:	Operator
Entity Name:	CITY COLLISION CENTER
Entity Title:	Not reported

Map ID  
Direction  
Distance  
Elevation

MAP FINDINGS

Site

Database(s)

EDR ID Number  
EPA ID Number

**CITY COLLISION CENTER (Continued)**

**S113136423**

Affiliation Address: Not reported  
Affiliation City: Not reported  
Affiliation State: Not reported  
Affiliation Country: Not reported  
Affiliation Zip: Not reported  
Affiliation Phone: (714) 828-9119

**HWTS:**

Name: CITY COLLISION CENTER DBA GARY INC  
Address: 8250 CERRITOS AVE  
Address 2: Not reported  
City,State,Zip: STANTON, CA 906800000  
EPA ID: CAL000292235  
Inactive Date: 01/24/2019  
Create Date: 03/15/2005  
Last Act Date: 01/24/2019  
Mailing Name: Not reported  
Mailing Address: 8250 CERRITOS AVE  
Mailing Address 2: Not reported  
Mailing City,State,Zip: STANTON, CA 906800000  
Owner Name: GARY INC  
Owner Address: 8250 CERRITOS AVE.  
Owner Address 2: Not reported  
Owner City,State,Zip: STANTON, CA 906800000  
Contact Name: VICTOR BALIKJI  
Contact Address: 8250 CERRITOS AVE.  
Contact Address 2: Not reported  
City,State,Zip: STANTON, CA 90680

**NAICS:**

EPA ID: CAL000292235  
Create Date: 2005-03-15 15:42:38.960  
NAICS Code: 811111  
NAICS Description: General Automotive Repair  
Issued EPA ID Date: 2005-03-15 15:42:38.96000  
Inactive Date: 2019-01-24 00:00:00  
Facility Name: CITY COLLISION CENTER DBA GARY INC  
Facility Address: 8250 CERRITOS AVE  
Facility Address 2: Not reported  
Facility City: STANTON  
Facility County: Not reported  
Facility State: CA  
Facility Zip: 906800000

**E113 C J GRINDING INC**  
**10543 DALE AVE**  
**STANTON, CA 90680**  
  
**Site 30 of 41 in cluster E**

**FINDS 1024662091**  
**ECHO N/A**

< 1/8  
1 ft.

**Relative:  
Higher**

FINDS:  
Registry ID: 110070450485

**Actual:  
72 ft.**

Click Here:  
Environmental Interest/Information System:

Map ID  
Direction  
Distance  
Elevation

MAP FINDINGS

Site

Database(s)

EDR ID Number  
EPA ID Number

**C J GRINDING INC (Continued)**

**1024662091**

RCRAInfo is a national information system that supports the Resource Conservation and Recovery Act (RCRA) program through the tracking of events and activities related to facilities that generate, transport, and treat, store, or dispose of hazardous waste. RCRAInfo allows RCRA program staff to track the notification, permit, compliance, and corrective action activities required under RCRA.

[Click this hyperlink](#) while viewing on your computer to access additional FINDS: detail in the EDR Site Report.

**ECHO:**

Envid: 1024662091  
Registry ID: 110070450485  
DFR URL: <http://echo.epa.gov/detailed-facility-report?fid=110070450485>  
Name: C J GRINDING INC  
Address: 10543 DALE AVE  
City,State,Zip: STANTON, CA 90680

**A114**

**TS COSMETIC LABS, INC.  
10540 ASHDALE ST  
STANTON, CA 90680**

**CERS S113080600  
N/A**

**< 1/8  
1 ft.**

**Site 20 of 22 in cluster A**

**Relative:  
Higher**

**CERS:**

Name: TS COSMETIC LABS, INC.  
Address: 10540 ASHDALE ST  
City,State,Zip: STANTON, CA 90680  
Site ID: 420046  
CERS ID: 10581106  
CERS Description: Chemical Storage Facilities

**Actual:  
71 ft.**

**Evaluation:**

Eval General Type: Compliance Evaluation Inspection  
Eval Date: 02-11-2016  
Violations Found: No  
Eval Type: Routine done by local agency  
Eval Notes: TS Cosmetic Labs, INC 10540 Ashdale ST. Stanton CA 90680 On site for an ownership change. Facility has not opened and no chemicals are on site yet. A follow up inspection will need to be conducted.

Eval Division: Orange County Environmental Health  
Eval Program: HMRRP  
Eval Source: CERS

Eval General Type: Compliance Evaluation Inspection  
Eval Date: 11-30-2015  
Violations Found: No  
Eval Type: Routine done by local agency  
Eval Notes: On site for a Hazardous Waste inspection. Facility is vacant and no business has moved in. Recommend to close file.

Eval Division: Orange County Environmental Health  
Eval Program: HW  
Eval Source: CERS

Eval General Type: Other/Unknown  
Eval Date: 11-30-2015  
Violations Found: No  
Eval Type: Other, not routine, done by local agency  
Eval Notes: File review.

Map ID  
Direction  
Distance  
Elevation

MAP FINDINGS

Site

Database(s)

EDR ID Number  
EPA ID Number

**TS COSMETIC LABS, INC. (Continued)**

**S113080600**

Eval Division: Orange County Environmental Health  
Eval Program: HW  
Eval Source: CERS

Eval General Type: Compliance Evaluation Inspection  
Eval Date: 12-22-2017  
Violations Found: No  
Eval Type: Routine done by local agency  
Eval Notes: INSPECTOR COMMENTS: On site to conduct a routine Hazardous Materials Disclosure & Business Emergency Plan (HMBEP) inspection. Consent to inspect and take any necessary photos was given by Richard Wynn, President. The facility has submitted their HMBEP to California Environmental Reporting System (CERS). A walkthrough of the facility was conducted. Reported hazardous materials are accurate with what was observed on site.

Eval Division: Orange County Environmental Health  
Eval Program: HMRRP  
Eval Source: CERS

Eval General Type: Compliance Evaluation Inspection  
Eval Date: 12-22-2017  
Violations Found: No  
Eval Type: Routine done by local agency  
Eval Notes: INSPECTOR COMMENTS: On site to conduct a routine Hazardous Waste inspection. Consent to inspect and take any necessary photos was given by Richard Wynn, President. A walkthrough of the facility was conducted and there no signs of hazardous waste generation on the premises. As a result the facility will be removed from the Hazardous Waste generator program.

Eval Division: Orange County Environmental Health  
Eval Program: HW  
Eval Source: CERS

Coordinates:  
Site ID: 420046  
Facility Name: TS COSMETIC LABS, INC.  
Env Int Type Code: HMBP  
Program ID: 10581106  
Coord Name: Not reported  
Ref Point Type Desc: Center of a facility or station.  
Latitude: 33.809540  
Longitude: -117.987050

Affiliation:  
Affiliation Type Desc: Document Preparer  
Entity Name: TUNG DOAN  
Entity Title: Not reported  
Affiliation Address: Not reported  
Affiliation City: Not reported  
Affiliation State: Not reported  
Affiliation Country: Not reported  
Affiliation Zip: Not reported  
Affiliation Phone: Not reported

Affiliation Type Desc: Facility Mailing Address  
Entity Name: Mailing Address



Map ID  
Direction  
Distance  
Elevation

MAP FINDINGS

Site

Database(s)

EDR ID Number  
EPA ID Number

**TS COSMETIC LABS, INC. (Continued)**

**S113080600**

Entity Title: Not reported  
Affiliation Address: 10540 ASHDALE STREET  
Affiliation City: STANTON  
Affiliation State: CA  
Affiliation Country: Not reported  
Affiliation Zip: 90680  
Affiliation Phone: Not reported

Affiliation Type Desc: Identification Signer  
Entity Name: TUNG DOAN  
Entity Title: OWNER  
Affiliation Address: Not reported  
Affiliation City: Not reported  
Affiliation State: Not reported  
Affiliation Country: Not reported  
Affiliation Zip: Not reported  
Affiliation Phone: Not reported

Affiliation Type Desc: Legal Owner  
Entity Name: TS Cosmetics Labs, Inc.  
Entity Title: Not reported  
Affiliation Address: 10540 ASHDALE STREET  
Affiliation City: STANTON  
Affiliation State: CA  
Affiliation Country: United States  
Affiliation Zip: 90680  
Affiliation Phone: (657) 400-6950

Affiliation Type Desc: Environmental Contact  
Entity Name: TUNG DOAN  
Entity Title: Not reported  
Affiliation Address: 10540 ASHDALE ST.  
Affiliation City: STANTON  
Affiliation State: CA  
Affiliation Country: Not reported  
Affiliation Zip: 90680  
Affiliation Phone: Not reported

Affiliation Type Desc: CUPA District  
Entity Name: Orange County Env Health  
Entity Title: Not reported  
Affiliation Address: 1241 East Dyer RoadSuite 120  
Affiliation City: Santa Ana  
Affiliation State: CA  
Affiliation Country: Not reported  
Affiliation Zip: 92705-5611  
Affiliation Phone: (714) 433-6406

Affiliation Type Desc: Operator  
Entity Name: TUNG DOAN  
Entity Title: Not reported  
Affiliation Address: Not reported  
Affiliation City: Not reported  
Affiliation State: Not reported  
Affiliation Country: Not reported  
Affiliation Zip: Not reported  
Affiliation Phone: (657) 400-6950

Map ID  
Direction  
Distance  
Elevation

MAP FINDINGS

Site

Database(s)

EDR ID Number  
EPA ID Number

**TS COSMETIC LABS, INC. (Continued)**

**S113080600**

Affiliation Type Desc: Parent Corporation  
Entity Name: TS COSMETIC LABS, INC  
Entity Title: Not reported  
Affiliation Address: Not reported  
Affiliation City: Not reported  
Affiliation State: Not reported  
Affiliation Country: Not reported  
Affiliation Zip: Not reported  
Affiliation Phone: Not reported

**I115**      **7 DAY TIRE & AUTO RPR**  
**8052 MAIN**  
**< 1/8**      **STANTON, CA 90680**  
**1 ft.**

**HAZNET**      **S113021758**  
**HWTS**      **N/A**

**Site 15 of 28 in cluster I**

**Relative:**  
**Higher**  
**Actual:**  
**69 ft.**

HAZNET:  
Name: 7 DAY TIRE & AUTO RPR  
Address: 8052 MAIN  
Address 2: Not reported  
City,State,Zip: STANTON, CA 906800000  
Contact: --  
Telephone: --  
Mailing Name: Not reported  
Mailing Address: 8052 MAIN ST  
  
Year: 1995  
Gepaid: CAL000000276  
TSD EPA ID: CAD981397417  
CA Waste Code: -  
Disposal Method: R01 - Recycler  
Tons: 0  
  
Year: 1995  
Gepaid: CAL000000276  
TSD EPA ID: CAD981397417  
CA Waste Code: 211 - Halogenated solvents (chloroforms, methyl chloride, perchloroethylene, etc)  
Disposal Method: R01 - Recycler  
Tons: 0.2107

**Additional Info:**

Year: 1995  
Gen EPA ID: CAL000000276  
  
Shipment Date: 19950530  
Creation Date: 10/24/1995 0:00:00  
Receipt Date: 19950531  
Manifest ID: 95666336  
Trans EPA ID: CAD981414386  
Trans Name: Not reported  
Trans 2 EPA ID: Not reported  
Trans 2 Name: Not reported  
TSD EPA ID: CAD981397417  
Trans Name: Not reported

Map ID  
Direction  
Distance  
Elevation

MAP FINDINGS

Site

Database(s)

EDR ID Number  
EPA ID Number

**7 DAY TIRE & AUTO RPR (Continued)**

**S113021758**

TSDf Alt EPA ID:	CAD981397417
TSDf Alt Name:	Not reported
Waste Code Description:	- Not reported
RCRA Code:	Not reported
Meth Code:	R01 - Recycler
Quantity Tons:	0
Waste Quantity:	0
Quantity Unit:	Not reported
Additional Code 1:	Not reported
Additional Code 2:	Not reported
Additional Code 3:	Not reported
Additional Code 4:	Not reported
Additional Code 5:	Not reported
Shipment Date:	19950530
Creation Date:	10/24/1995 0:00:00
Receipt Date:	19950531
Manifest ID:	95666336
Trans EPA ID:	CAD981414386
Trans Name:	Not reported
Trans 2 EPA ID:	Not reported
Trans 2 Name:	Not reported
TSDf EPA ID:	CAD981397417
Trans Name:	Not reported
TSDf Alt EPA ID:	CAD981397417
TSDf Alt Name:	Not reported
Waste Code Description:	211 - Halogenated solvents (chloroform, methyl chloride, perchloroethylene, etc.
RCRA Code:	F002
Meth Code:	R01 - Recycler
Quantity Tons:	0.2107
Waste Quantity:	0.25
Quantity Unit:	Y
Additional Code 1:	Not reported
Additional Code 2:	Not reported
Additional Code 3:	Not reported
Additional Code 4:	Not reported
Additional Code 5:	Not reported

**HWTS:**

Name:	7 DAY TIRE & AUTO RPR
Address:	8052 MAIN
Address 2:	Not reported
City,State,Zip:	STANTON, CA 906800000
EPA ID:	CAL000000276
Inactive Date:	06/30/1998
Create Date:	11/14/1989
Last Act Date:	04/27/1999
Mailing Name:	Not reported
Mailing Address:	8052 MAIN ST
Mailing Address 2:	Not reported
Mailing City,State,Zip:	STANTON, CA 906802453
Owner Name:	--
Owner Address:	--
Owner Address 2:	Not reported
Owner City,State,Zip:	--, 99 --
Contact Name:	--

Map ID  
Direction  
Distance  
Elevation

MAP FINDINGS

Site

Database(s)

EDR ID Number  
EPA ID Number

7 DAY TIRE & AUTO RPR (Continued)

S113021758

Contact Address: INACT PER 98VQ FINAL NOTICE  
Contact Address 2: - BATCH 4/27  
City,State,Zip: --, 99 --

J116

ABCO MFG CO  
8062 MAIN ST  
STANTON, CA 90680

CERS HAZ WASTE  
HAZNET  
CERS  
HWTS

S117298532  
N/A

< 1/8  
1 ft.

Site 5 of 6 in cluster J

Relative:  
Higher

Actual:  
69 ft.

CERS HAZ WASTE:  
Name: ABCO MANUFACTURING COMPANY  
Address: 8062 MAIN ST  
City,State,Zip: STANTON, CA 90680  
Site ID: 432832  
CERS ID: 10545238  
CERS Description: Hazardous Waste Generator

HAZNET:

Name: ABCO MFG CO  
Address: 8062 MAIN ST  
Address 2: Not reported  
City,State,Zip: STANTON, CA 90680  
Contact: YONG KIM  
Telephone: 7145273011  
Mailing Name: Not reported  
Mailing Address: 8062 MAIN ST  
  
Year: 2013  
Gepaid: CAC002740312  
TSD EPA ID: CAD982444481  
CA Waste Code: 223 - Unspecified oil-containing waste  
Disposal Method: H141 - Storage, Bulking, And/Or Transfer Off Site--No Treatment/Reovery (H010-H129) Or (H131-H135)  
Tons: 1.0425

Additional Info:

Year: 2013  
Gen EPA ID: CAC002740312  
  
Shipment Date: 20130815  
Creation Date: 9/30/2013 22:15:16  
Receipt Date: 20130816  
Manifest ID: 010079131JJK  
Trans EPA ID: CAL000328860  
Trans Name: INTERSTATE PUMPING COMPANY  
Trans 2 EPA ID: Not reported  
Trans 2 Name: Not reported  
TSD EPA ID: CAD982444481  
Trans Name: FILTER RECYCLING SERVICES INC  
TSD EPA ID: Not reported  
TSD EPA Alt Name: Not reported  
Waste Code Description: 223 - Unspecified oil-containing waste  
RCRA Code: Not reported  
Meth Code: H141 - Storage, Bulking, And/Or Transfer Off Site--No Treatment/Reovery (H010-H129) Or (H131-H135)

Map ID  
Direction  
Distance  
Elevation

MAP FINDINGS

Site

Database(s)

EDR ID Number  
EPA ID Number

**ABCO MFG CO (Continued)**

**S117298532**

Quantity Tons: 1.0425  
Waste Quantity: 250  
Quantity Unit: G  
Additional Code 1: Not reported  
Additional Code 2: Not reported  
Additional Code 3: Not reported  
Additional Code 4: Not reported  
Additional Code 5: Not reported

**CERS:**

Name: ABCO MANUFACTURING COMPANY  
Address: 8062 MAIN ST  
City,State,Zip: STANTON, CA 90680  
Site ID: 432832  
CERS ID: 10545238  
CERS Description: Chemical Storage Facilities

**Violations:**

Site ID: 432832  
Site Name: ABCO MANUFACTURING COMPANY  
Violation Date: 01-23-2018  
Citation: 22 CCR 15 66265.173 - California Code of Regulations, Title 22, Chapter 15, Section(s) 66265.173  
Violation Description: Failure to meet the following container management requirements: (a) A container holding hazardous waste must always be closed during storage, except when it is necessary to add or remove waste. (b) A container holding hazardous waste must not be opened, handled, or stored in a manner which may rupture the container or cause it to leak.  
Violation Notes: Returned to compliance on 01/23/2018.  
Violation Division: Orange County Environmental Health  
Violation Program: HW  
Violation Source: CERS

Site ID: 432832  
Site Name: ABCO MANUFACTURING COMPANY  
Violation Date: 01-23-2018  
Citation: 22 CCR 12 66262.34(f) - California Code of Regulations, Title 22, Chapter 12, Section(s) 66262.34(f)  
Violation Description: Failure to properly label hazardous waste accumulation containers and portable tanks with the following requirements: "Hazardous Waste", name and address of the generator, physical and chemical characteristics of the Hazardous Waste, and starting accumulation date.  
Violation Notes: Returned to compliance on 01/23/2018.  
Violation Division: Orange County Environmental Health  
Violation Program: HW  
Violation Source: CERS

Site ID: 432832  
Site Name: ABCO MANUFACTURING COMPANY  
Violation Date: 10-16-2014  
Citation: HSC 6.95 25508(a)(1) - California Health and Safety Code, Chapter 6.95, Section(s) 25508(a)(1)  
Violation Description: Failure to complete and electronically submit hazardous material inventory information for all reportable hazardous materials on site at or above reportable quantities.

Map ID  
Direction  
Distance  
Elevation

MAP FINDINGS

Site

Database(s)

EDR ID Number  
EPA ID Number

**ABCO MFG CO (Continued)**

**S117298532**

Violation Notes: Returned to compliance on 01/23/2018.  
Violation Division: Orange County Environmental Health  
Violation Program: HMRRP  
Violation Source: CERS

Site ID: 432832  
Site Name: ABCO MANUFACTURING COMPANY  
Violation Date: 10-16-2014  
Citation: HSC 6.95 25508(d) - California Health and Safety Code, Chapter 6.95, Section(s) 25508(d)  
Violation Description: Failure to complete and/or electronically submit a business plan when storing/handling a hazardous material at or above reportable quantities.

Violation Notes: Returned to compliance on 01/23/2018.  
Violation Division: Orange County Environmental Health  
Violation Program: HMRRP  
Violation Source: CERS

Evaluation:  
Eval General Type: Compliance Evaluation Inspection  
Eval Date: 01-23-2018  
Violations Found: Yes  
Eval Type: Routine done by local agency  
Eval Notes: INSPECTOR COMMENTS: Two 55 gallon drums of waste coolant mixed with oil and water were observed outside, unlabeled and open. During the inspection Yong closed the drums with bung caps. Hazardous Waste labels were provided and applied to the containers. Violations corrected this date. The facility's EPA ID number is inactive as of this date. I informed Yong and gave a copy of Form 1358 to reactivate the facility's EPA ID number. Please submit this form to DTSC as explained during the inspection.

Eval Division: Orange County Environmental Health  
Eval Program: HW  
Eval Source: CERS

Eval General Type: Other/Unknown  
Eval Date: 09-24-2015  
Violations Found: No  
Eval Type: Other, not routine, done by local agency  
Eval Notes: 9/24: Called and spoke with Justin Jung in regards to the NOV. Discussed the esubmit portal and the business activities. Emailed justin information about the program and the Basics Haz Mat PDF. Assigned Justin to the esubmit portal. Just will review. Extension requested so he can help his uncle. EXTENSION GIVEN UNTIL 10-15-2015.

Eval Division: Orange County Environmental Health  
Eval Program: HMRRP  
Eval Source: CERS

Eval General Type: Other/Unknown  
Eval Date: 10-16-2014  
Violations Found: Yes  
Eval Type: Other, not routine, done by local agency  
Eval Notes: Orange County Environmental Health as the Certified Unified Program Agency (OC CUPA) is the administrating agency for the Hazardous Materials Disclosure and Business Emergency Plan programs (HMD/BEP) previously administered by the Orange County Fire Authority. During the months of August and December of 2013, the OC CUPA sent out

Map ID  
Direction  
Distance  
Elevation

MAP FINDINGS

Site

Database(s)

EDR ID Number  
EPA ID Number

**ABCO MFG CO (Continued)**

**S117298532**

letters to regulated businesses requesting them to electronically submit their HMD/BEP forms. Electronic submission of these forms is a legal requirement. Failure to submit HMD/BEP forms is in violation of the California Health & Safety Code Chapter 6.95. According to our records there is no electronic submission for this facility. Please go to [www.esubmit.ocgov.com](http://www.esubmit.ocgov.com) to request a username and password and submit your HMD/BEP forms within the next 30 days. Businesses may also submit forms via the California Environmental Reporting System. Please verify that all owner information that is prepopulated on the E-Submit Portal is still [Truncated]

Eval Division: Orange County Environmental Health  
Eval Program: HMRRP  
Eval Source: CERS

Eval General Type: Other/Unknown  
Eval Date: 12-23-2015  
Violations Found: No  
Eval Type: Other, not routine, done by local agency  
Eval Notes: Received request for assistance with E-Submit via Service Desk.  
Contacted facility to help with E-Submit.

Eval Division: Orange County Environmental Health  
Eval Program: HMRRP  
Eval Source: CERS

Eval General Type: Compliance Evaluation Inspection  
Eval Date: 01-23-2018  
Violations Found: No  
Eval Type: Routine done by local agency  
Eval Notes: The following Hazardous Materials were observed on site in quantities that meet or exceed disclosure thresholds: - Blaser Swisslube Coolant, 110 gallons - Waste Cutting Oil Mixed w/ Coolant, 110 gallons The facility had not submitted their Hazardous Materials Disclosure & Business Emergency Plan (HMBP). I worked with Yong this date on creating a CERS account and completing the facility's HMBP. The HMBP will be reviewed and accepted.

Eval Division: Orange County Environmental Health  
Eval Program: HMRRP  
Eval Source: CERS

Eval General Type: Other/Unknown  
Eval Date: 03-09-2016  
Violations Found: No  
Eval Type: Other, not routine, done by local agency  
Eval Notes: File Review for A21  
Eval Division: Orange County Environmental Health  
Eval Program: HMRRP  
Eval Source: CERS

Eval General Type: Other/Unknown  
Eval Date: 04-24-2014  
Violations Found: No  
Eval Type: Other, not routine, done by local agency  
Eval Notes: Went to facility to assist them in completing o line notification. I was informed at site that the person that I needed to see is Mr Chin and he is at site from 4 to 6:00pm and was not at site at this time  
Eval Division: Orange County Environmental Health  
Eval Program: HMRRP

Map ID  
Direction  
Distance  
Elevation

MAP FINDINGS

Site

Database(s)

EDR ID Number  
EPA ID Number

**ABCO MFG CO (Continued)**

**S117298532**

Eval Source:	CERS
Eval General Type:	Other/Unknown
Eval Date:	05-24-2018
Violations Found:	No
Eval Type:	Other, not routine, done by local agency
Eval Notes:	The facility submitted their HMBP to CERS 1/23/18, the submittal was accepted 1/23/18. Violations I292 and I169 have now been corrected. The facility has no outstanding violations.
Eval Division:	Orange County Environmental Health
Eval Program:	HMRRP
Eval Source:	CERS
Eval General Type:	Other/Unknown
Eval Date:	05-27-2016
Violations Found:	No
Eval Type:	Other, not routine, done by local agency
Eval Notes:	On site for a Hazardous Materials inspection. Owner/Operator not on site for inspection. This agency left business card. Observed 4-55 gallon drums of non- labeled materials outside rear of facility. Reporting thresholds are 500 pounds of solid or 55 gallons of liquid or 200 cubic feet of gas. ( this includes waste or materials) Please contact this agency for a routine Hazardous materials inspection within 30 days. Facility can submit forms electronically by going to <a href="http://www.cersbusiness.calepa.ca.gov">www.cersbusiness.calepa.ca.gov</a> and requesting a username and password. User guides and tutorials are located on the home page to help you get started.
Eval Division:	Orange County Environmental Health
Eval Program:	HMRRP
Eval Source:	CERS
Eval General Type:	Compliance Evaluation Inspection
Eval Date:	06-08-2016
Violations Found:	No
Eval Type:	Routine done by local agency
Eval Notes:	ABCO MFC CO 8062 Main St. Stanton CA 90680 On site to conduct a new generator inspection. Met with Ellen Jung who explained the process and escorted me through the site, gave consent to enter/inspect/take photos. Facility contains: 4-55 and a 1 -30 gallon drums of used cutting coolant. Number of Employees: 9 Accumulation times: Small quantity generator (SQG) (generates < 1,000 Kg. per month of hazardous waste or 27 to 275 gallons). SQG's may accumulate hazardous waste (from initial date of waste accumulation) for 180 days or less, or 270 days or less if the waste is transported over a distance of 200 miles or more, for off-site treatment, storage or disposal. SQG's must not accumulate 6,000 Kg. or more of hazardous waste. Conditionally exempt small quantity generator (CESQG) (generates < 100 Kg. per month of hazardous waste or about 27 gallons). The 90-day period (to properly dispose of the waste) begins on the date the CESQG has accumulated 100 Kg. of [Truncated]
Eval Division:	Orange County Environmental Health
Eval Program:	HW
Eval Source:	CERS
Eval General Type:	Compliance Evaluation Inspection
Eval Date:	06-08-2016
Violations Found:	No



Map ID  
Direction  
Distance  
Elevation

MAP FINDINGS

Site

Database(s)

EDR ID Number  
EPA ID Number

**ABCO MFG CO (Continued)**

**S117298532**

Eval Type: Routine done by local agency  
Eval Notes: On site to conduct hazardous materials chemical inventory and business emergency plan inspection this date, consent to enter, inspect and take photographs was given. Ellen Jung Facility is required and has been notified on this inspection report date to electronically submit Hazardous Materials Business Emergency Plans and Chemical Inventory Form within 30 days. Facility can submit forms electronically by going to [www.cersbusiness.calepa.ca.gov](http://www.cersbusiness.calepa.ca.gov) and requesting a username and password. User guides and tutorials are located on the home page to help you get started. The facility has the following hazardous materials that exceed the required disclosure quantities: -- Waste Machine Coolant Note: Please review the maximum amount of each chemical that is onsite. Also review the average daily amount and revise it so that it reflects the amount of each chemical that is typically onsite. Reporting thresholds are 500 pounds of solid or 55 gallons of liquid or 200 cubic [Truncated]  
Eval Division: Orange County Environmental Health  
Eval Program: HMRRP  
Eval Source: CERS  
  
Eval General Type: Other/Unknown  
Eval Date: 08-07-2015  
Violations Found: No  
Eval Type: Other, not routine, done by local agency  
Eval Notes: Not reported  
Eval Division: Orange County Environmental Health  
Eval Program: HMRRP  
Eval Source: CERS

Enforcement Action:  
Site ID: 432832  
Site Name: ABCO MANUFACTURING COMPANY  
Site Address: 8062 MAIN ST  
Site City: STANTON  
Site Zip: 90680  
Enf Action Date: 08-07-2015  
Enf Action Type: Notice of Violation (Unified Program)  
Enf Action Description: Notice of Violation Issued by the Inspector at the Time of Inspection  
Enf Action Notes: Failure to Electronically Submit HMD/BEP.  
Enf Action Division: Orange County Environmental Health  
Enf Action Program: HMRRP  
Enf Action Source: CERS

Coordinates:  
Site ID: 432832  
Facility Name: ABCO MANUFACTURING COMPANY  
Env Int Type Code: HMBP  
Program ID: 10545238  
Coord Name: Not reported  
Ref Point Type Desc: Center of a facility or station.  
Latitude: 33.808070  
Longitude: -117.991860

Affiliation:  
Affiliation Type Desc: Document Preparer  
Entity Name: YONG KIM

Map ID  
Direction  
Distance  
Elevation

MAP FINDINGS

Site

Database(s)

EDR ID Number  
EPA ID Number

**ABCO MFG CO (Continued)**

**S117298532**

Entity Title: Not reported  
Affiliation Address: Not reported  
Affiliation City: Not reported  
Affiliation State: Not reported  
Affiliation Country: Not reported  
Affiliation Zip: Not reported  
Affiliation Phone: Not reported

Affiliation Type Desc: Environmental Contact  
Entity Name: Ellen Jung  
Entity Title: Not reported  
Affiliation Address: 8062 MAIN ST  
Affiliation City: STANTON  
Affiliation State: CA  
Affiliation Country: Not reported  
Affiliation Zip: 90680  
Affiliation Phone: Not reported

Affiliation Type Desc: Identification Signer  
Entity Name: Yong kim  
Entity Title: President  
Affiliation Address: Not reported  
Affiliation City: Not reported  
Affiliation State: Not reported  
Affiliation Country: Not reported  
Affiliation Zip: Not reported  
Affiliation Phone: Not reported

Affiliation Type Desc: Legal Owner  
Entity Name: ABCO MFG Co  
Entity Title: Not reported  
Affiliation Address: 8062 MAIN ST  
Affiliation City: STANTON  
Affiliation State: CA  
Affiliation Country: United States  
Affiliation Zip: 90680  
Affiliation Phone: (714) 296-0030

Affiliation Type Desc: Parent Corporation  
Entity Name: ABCO MANUFACTURING COMPANY  
Entity Title: Not reported  
Affiliation Address: Not reported  
Affiliation City: Not reported  
Affiliation State: Not reported  
Affiliation Country: Not reported  
Affiliation Zip: Not reported  
Affiliation Phone: Not reported

Affiliation Type Desc: Property Owner  
Entity Name: YONG KIM  
Entity Title: Not reported  
Affiliation Address: 8062 MAIN ST  
Affiliation City: STANTON  
Affiliation State: CA  
Affiliation Country: United States  
Affiliation Zip: 90680  
Affiliation Phone: (714) 296-0030

Map ID  
Direction  
Distance  
Elevation

MAP FINDINGS

Site

Database(s)

EDR ID Number  
EPA ID Number

**ABCO MFG CO (Continued)**

**S117298532**

Affiliation Type Desc: CUPA District  
Entity Name: Orange County Env Health  
Entity Title: Not reported  
Affiliation Address: 1241 East Dyer RoadSuite 120  
Affiliation City: Santa Ana  
Affiliation State: CA  
Affiliation Country: Not reported  
Affiliation Zip: 92705-5611  
Affiliation Phone: (714) 433-6406

Affiliation Type Desc: Facility Mailing Address  
Entity Name: Mailing Address  
Entity Title: Not reported  
Affiliation Address: 8062 MAIN ST  
Affiliation City: STANTON  
Affiliation State: CA  
Affiliation Country: Not reported  
Affiliation Zip: 90680  
Affiliation Phone: Not reported

Affiliation Type Desc: Operator  
Entity Name: YONG KIM  
Entity Title: Not reported  
Affiliation Address: Not reported  
Affiliation City: Not reported  
Affiliation State: Not reported  
Affiliation Country: Not reported  
Affiliation Zip: Not reported  
Affiliation Phone: (714) 296-0030

**HWTS:**

Name: ABCO MFG CO  
Address: 8062 MAIN ST  
Address 2: Not reported  
City,State,Zip: STANTON, CA 90680  
EPA ID: CAC002740312  
Inactive Date: 11/12/2013  
Create Date: 08/13/2013  
Last Act Date: 11/13/2013  
Mailing Name: Not reported  
Mailing Address: 8062 MAIN ST  
Mailing Address 2: Not reported  
Mailing City,State,Zip: STANTON, CA 90680  
Owner Name: YONG KIM  
Owner Address: 8062 MAIN ST  
Owner Address 2: Not reported  
Owner City,State,Zip: STANTON, CA 90680  
Contact Name: YONG KIM  
Contact Address: 8062 MAIN ST  
Contact Address 2: Not reported  
City,State,Zip: STANTON, CA 90680

Map ID  
Direction  
Distance  
Elevation

MAP FINDINGS

EDR ID Number  
EPA ID Number

	Site	Database(s)	EDR ID Number EPA ID Number
A117	<b>CITY COLLISION CENTER DBA GARY INC</b>	RCRA NonGen / NLR	1024810924
< 1/8	<b>8250 CERRITOS AVE</b>		CAL000292235
1 ft.	<b>STANTON, CA 90680</b>		
	<b>Site 21 of 22 in cluster A</b>		
Relative: Higher	RCRA NonGen / NLR:		
Actual: 72 ft.	Date Form Received by Agency:	2005-03-15 00:00:00.0	
	Handler Name:	CITY COLLISION CENTER DBA GARY INC	
	Handler Address:	8250 CERRITOS AVE	
	Handler City,State,Zip:	STANTON, CA 90680-0000	
	EPA ID:	CAL000292235	
	Contact Name:	VICTOR BALIKJI	
	Contact Address:	8250 CERRITOS AVE	
	Contact City,State,Zip:	STANTON, CA 90680	
	Contact Telephone:	714-271-9999	
	Contact Fax:	714-821-3526	
	Contact Email:	INFO@CITYCOLLISIONCENTER.COM	
	Contact Title:	Not reported	
	EPA Region:	09	
	Land Type:	Not reported	
	Federal Waste Generator Description:	Not a generator, verified	
	Non-Notifier:	Not reported	
	Biennial Report Cycle:	Not reported	
	Accessibility:	Not reported	
	Active Site Indicator:	Handler Activities	
	State District Owner:	Not reported	
	State District:	Not reported	
	Mailing Address:	8250 CERRITOS AVE	
	Mailing City,State,Zip:	STANTON, CA 90680-0000	
	Owner Name:	GARY INC	
	Owner Type:	Other	
	Operator Name:	VICTOR BALIKJI	
	Operator Type:	Other	
	Short-Term Generator Activity:	No	
	Importer Activity:	No	
	Mixed Waste Generator:	No	
	Transporter Activity:	No	
	Transfer Facility Activity:	No	
	Recycler Activity with Storage:	No	
	Small Quantity On-Site Burner Exemption:	No	
	Smelting Melting and Refining Furnace Exemption:	No	
	Underground Injection Control:	No	
	Off-Site Waste Receipt:	No	
	Universal Waste Indicator:	Yes	
	Universal Waste Destination Facility:	Yes	
	Federal Universal Waste:	No	
	Active Site Fed-Reg Treatment Storage and Disposal Facility:	Not reported	
	Active Site Converter Treatment storage and Disposal Facility:	Not reported	
	Active Site State-Reg Treatment Storage and Disposal Facility:	Not reported	
	Active Site State-Reg Handler:	---	
	Federal Facility Indicator:	Not reported	
	Hazardous Secondary Material Indicator:	N	
	Sub-Part K Indicator:	Not reported	
	Commercial TSD Indicator:	No	
	Treatment Storage and Disposal Type:	Not reported	
	2018 GPRA Permit Baseline:	Not on the Baseline	
	2018 GPRA Renewals Baseline:	Not on the Baseline	
	Permit Renewals Workload Universe:	Not reported	

Map ID  
Direction  
Distance  
Elevation

MAP FINDINGS

Site

Database(s)

EDR ID Number  
EPA ID Number

**CITY COLLISION CENTER DBA GARY INC (Continued)**

**1024810924**

Permit Workload Universe:	Not reported
Permit Progress Universe:	Not reported
Post-Closure Workload Universe:	Not reported
Closure Workload Universe:	Not reported
202 GPRA Corrective Action Baseline:	No
Corrective Action Workload Universe:	No
Subject to Corrective Action Universe:	No
Non-TSDFs Where RCRA CA has Been Imposed Universe:	No
TSDFs Potentially Subject to CA Under 3004 (u)/(v) Universe:	No
TSDFs Only Subject to CA under Discretionary Auth Universe:	No
Corrective Action Priority Ranking:	No NCAPS ranking
Environmental Control Indicator:	No
Institutional Control Indicator:	No
Human Exposure Controls Indicator:	N/A
Groundwater Controls Indicator:	N/A
Operating TSDF Universe:	Not reported
Full Enforcement Universe:	Not reported
Significant Non-Complier Universe:	No
Unaddressed Significant Non-Complier Universe:	No
Addressed Significant Non-Complier Universe:	No
Significant Non-Complier With a Compliance Schedule Universe:	No
Financial Assurance Required:	Not reported
Handler Date of Last Change:	2018-09-05 20:26:30.0
Recognized Trader-Importer:	No
Recognized Trader-Exporter:	No
Importer of Spent Lead Acid Batteries:	No
Exporter of Spent Lead Acid Batteries:	No
Recycler Activity Without Storage:	No
Manifest Broker:	No
Sub-Part P Indicator:	No

**Handler - Owner Operator:**

Owner/Operator Indicator:	Operator
Owner/Operator Name:	VICTOR BALIKJI
Legal Status:	Other
Date Became Current:	Not reported
Date Ended Current:	Not reported
Owner/Operator Address:	8250 CERRITOS AVE
Owner/Operator City,State,Zip:	STANTON, CA 90680
Owner/Operator Telephone:	714-271-9999
Owner/Operator Telephone Ext:	Not reported
Owner/Operator Fax:	Not reported
Owner/Operator Email:	Not reported
Owner/Operator Indicator:	Owner
Owner/Operator Name:	GARY INC
Legal Status:	Other
Date Became Current:	Not reported
Date Ended Current:	Not reported
Owner/Operator Address:	8250 CERRITOS AVE.
Owner/Operator City,State,Zip:	STANTON, CA 90680-0000
Owner/Operator Telephone:	714-240-8057
Owner/Operator Telephone Ext:	Not reported
Owner/Operator Fax:	Not reported
Owner/Operator Email:	Not reported

Map ID  
Direction  
Distance  
Elevation

MAP FINDINGS

Site

Database(s)

EDR ID Number  
EPA ID Number

**CITY COLLISION CENTER DBA GARY INC (Continued)**

**1024810924**

Historic Generators:

Receive Date: 2005-03-15 00:00:00.0  
Handler Name: CITY COLLISION CENTER DBA GARY INC  
Federal Waste Generator Description: Not a generator, verified  
State District Owner: Not reported  
Large Quantity Handler of Universal Waste: No  
Recognized Trader Importer: No  
Recognized Trader Exporter: No  
Spent Lead Acid Battery Importer: No  
Spent Lead Acid Battery Exporter: No  
Current Record: Yes  
Non Storage Recycler Activity: Not reported  
Electronic Manifest Broker: Not reported

List of NAICS Codes and Descriptions:

NAICS Code: 811111  
NAICS Description: GENERAL AUTOMOTIVE REPAIR

Facility Has Received Notices of Violations:

Violations: No Violations Found

Evaluation Action Summary:

Evaluations: No Evaluations Found

**1118 OSCARS AUTO CENTER**  
**8046 MAIN ST**  
**STANTON, CA 90680**  
**< 1/8**  
**1 ft.**  
**Site 16 of 28 in cluster I**

**HAZNET S113167192**  
**HWTS N/A**

**Relative:**  
**Higher**  
**Actual:**  
**69 ft.**

HAZNET:  
Name: OSCARS AUTO CENTER  
Address: 8046 MAIN ST  
Address 2: Not reported  
City,State,Zip: STANTON, CA 906800000  
Contact: BUSINESS SOLD 5-1-96 . # CAN-  
Telephone: 7148282660  
Mailing Name: Not reported  
Mailing Address: 8046 MAIN ST  
  
Year: 1993  
Gepaid: CAL921995354  
TSD EPA ID: CAD099452708  
CA Waste Code: 223 - Unspecified oil-containing waste  
Disposal Method: R01 - Recycler  
Tons: 0.1876

Additional Info:

Year: 1993  
Gen EPA ID: CAL921995354  
  
Shipment Date: 19930310  
Creation Date: 9/7/1995 0:00:00

Map ID  
Direction  
Distance  
Elevation

MAP FINDINGS

Site

Database(s)

EDR ID Number  
EPA ID Number

**OSCARS AUTO CENTER (Continued)**

**S113167192**

Receipt Date: 19930311  
Manifest ID: 91616678  
Trans EPA ID: CAD982344475  
Trans Name: Not reported  
Trans 2 EPA ID: Not reported  
Trans 2 Name: Not reported  
TSDF EPA ID: CAD099452708  
Trans Name: Not reported  
TSDF Alt EPA ID: CAD099452708  
TSDF Alt Name: Not reported  
Waste Code Description: 223 - Unspecified oil-containing waste  
RCRA Code: Not reported  
Meth Code: R01 - Recycler  
Quantity Tons: 0.1876  
Waste Quantity: 45  
Quantity Unit: G  
Additional Code 1: Not reported  
Additional Code 2: Not reported  
Additional Code 3: Not reported  
Additional Code 4: Not reported  
Additional Code 5: Not reported

**HWTS:**

Name: OSCARS AUTO CENTER  
Address: 8046 MAIN ST  
Address 2: Not reported  
City,State,Zip: STANTON, CA 906800000  
EPA ID: CAL000163811  
Inactive Date: 06/30/2015  
Create Date: 10/18/1996  
Last Act Date: 01/27/2016  
Mailing Name: Not reported  
Mailing Address: 8046 MAIN ST  
Mailing Address 2: Not reported  
Mailing City,State,Zip: STANTON, CA 906800000  
Owner Name: ROBERT A HAGGARD  
Owner Address: 1608 W CRIS AVE  
Owner Address 2: Not reported  
Owner City,State,Zip: ANAHEIM, CA 928020000  
Contact Name: ROBERT A. HAGGARD  
Contact Address: 8046 MAIN ST  
Contact Address 2: Not reported  
City,State,Zip: STANTON, CA 906800000

**NAICS:**

EPA ID: CAL000163811  
Create Date: 2005-09-27 15:01:35.000  
NAICS Code: 811111  
NAICS Description: General Automotive Repair  
Issued EPA ID Date: 1996-10-18 00:00:00  
Inactive Date: 2015-06-30 00:00:00  
Facility Name: OSCARS AUTO CENTER  
Facility Address: 8046 MAIN ST  
Facility Address 2: Not reported  
Facility City: STANTON  
Facility County: Not reported  
Facility State: CA

Map ID  
Direction  
Distance  
Elevation

MAP FINDINGS

Site

Database(s)

EDR ID Number  
EPA ID Number

**OSCARS AUTO CENTER (Continued)**

**S113167192**

Facility Zip: 906800000

Name: OSCARS AUTO CENTER  
Address: 8046 MAIN ST  
Address 2: Not reported  
City,State,Zip: STANTON, CA 906800000  
EPA ID: CAL000174850  
Inactive Date: 06/01/1997  
Create Date: 05/01/1996  
Last Act Date: 04/08/1998  
Mailing Name: Not reported  
Mailing Address: 8046 MAIN ST  
Mailing Address 2: Not reported  
Mailing City,State,Zip: STANTON, CA 906800000  
Owner Name: ROBERT A HAGGARD  
Owner Address: --  
Owner Address 2: Not reported  
Owner City,State,Zip: --, 99 --  
Contact Name: ROBERT A HAGGARD  
Contact Address: --  
Contact Address 2: Not reported  
City,State,Zip: --, 99 --

Name: OSCARS AUTO CENTER  
Address: 8046 MAIN ST  
Address 2: Not reported  
City,State,Zip: STANTON, CA 906800000  
EPA ID: CAL921995354  
Inactive Date: 05/01/1996  
Create Date: 07/17/1992  
Last Act Date: 10/18/1996  
Mailing Name: Not reported  
Mailing Address: 8046 MAIN ST  
Mailing Address 2: Not reported  
Mailing City,State,Zip: STANTON, CA 906800000  
Owner Name: OSCAR SOTO  
Owner Address: 8622 LULLABY LANE  
Owner Address 2: Not reported  
Owner City,State,Zip: STANTON, CA 906800000  
Contact Name: BUSINESS SOLD 5-1-96 . # CAN-  
Contact Address: CELLED BY OSCAR SOTO PER LETT-  
Contact Address 2: Not reported  
City,State,Zip: --, 99 --

1119 1X OSCAR'S AUTO CENTER  
8046 MAIN ST  
< 1/8 STANTON, CA 90680  
1 ft.  
Site 17 of 28 in cluster I

HAZNET S123706917  
HWTS N/A

Relative: HAZNET:  
Higher Name: 1X OSCAR'S AUTO CENTER  
Actual: Address: 8046 MAIN ST  
69 ft. Address 2: Not reported  
City,State,Zip: STANTON, CA 906800000  
Contact: OSCAR SOTO  
Telephone: 7148282660



Map ID  
Direction  
Distance  
Elevation

MAP FINDINGS

Site

Database(s)

EDR ID Number  
EPA ID Number

**1X OSCAR'S AUTO CENTER (Continued)**

**S123706917**

Mailing Name: Not reported  
Mailing Address: 8046 MAIN ST  
  
Year: 1988  
Gepaid: CAC000073845  
TSD EPA ID: WYD057192791  
CA Waste Code: -  
Disposal Method: 01 -  
Tons: 2.919

**HWTS:**

Name: 1X OSCAR'S AUTO CENTER  
Address: 8046 MAIN ST  
Address 2: Not reported  
City,State,Zip: STANTON, CA 906800000  
EPA ID: CAC000073845  
Inactive Date: 10/25/2000  
Create Date: 03/23/1988  
Last Act Date: 10/25/2000  
Mailing Name: Not reported  
Mailing Address: 8046 MAIN ST  
Mailing Address 2: Not reported  
Mailing City,State,Zip: STANTON, CA 906800000  
Owner Name: --  
Owner Address: --  
Owner Address 2: Not reported  
Owner City,State,Zip: --, 99 --  
Contact Name: OSCAR SOTO  
Contact Address: --  
Contact Address 2: Not reported  
City,State,Zip: --, 99 --

**I120 OSCARS AUTO CENTER**  
**< 1/8 8046 MAIN ST**  
**1 ft. STANTON, CA 90680**

**UST U003782292**  
**N/A**

**Site 18 of 28 in cluster I**

**Relative:**  
**Higher**  
**Actual:**  
**69 ft.**

**UST:**  
Name: OSCARS AUTO CENTER  
Address: 8046 MAIN ST  
City,State,Zip: STANTON, CA 90680  
Facility ID: 3019  
Permitting Agency: ORANGE COUNTY  
Latitude: 33.8094  
Longitude: -117.991042

Map ID  
Direction  
Distance  
Elevation

MAP FINDINGS

Site

Database(s)

EDR ID Number  
EPA ID Number

**K121**      **RANDOTTI CO, R.J. SMITH DBA**  
**7862 MAIN ST**  
**< 1/8**      **STANTON, CA 90680**  
**1 ft.**

**EMI**      **S106838016**  
             **N/A**

**Site 1 of 8 in cluster K**

**Relative:**  
**Lower**

EMI:

**Actual:**  
**67 ft.**

Name: RANDOTTI CO, R.J. SMITH DBA  
Address: 7862 MAIN ST  
City,State,Zip: STANTON, CA 90680  
Year: 1987  
County Code: 30  
Air Basin: SC  
Facility ID: 16313  
Air District Name: SC  
SIC Code: 3275  
Air District Name: SOUTH COAST AQMD  
Community Health Air Pollution Info System: Not reported  
Consolidated Emission Reporting Rule: Not reported  
Total Organic Hydrocarbon Gases Tons/Yr: 1  
Reactive Organic Gases Tons/Yr: 1  
Carbon Monoxide Emissions Tons/Yr: 0  
NOX - Oxides of Nitrogen Tons/Yr: 0  
SOX - Oxides of Sulphur Tons/Yr: 0  
Particulate Matter Tons/Yr: 0  
Part. Matter 10 Micrometers and Smllr Tons/Yr:0

Name: RANDOTTI CO, R.J. SMITH DBA  
Address: 7862 MAIN ST  
City,State,Zip: STANTON, CA 90680  
Year: 1990  
County Code: 30  
Air Basin: SC  
Facility ID: 16313  
Air District Name: SC  
SIC Code: 3275  
Air District Name: SOUTH COAST AQMD  
Community Health Air Pollution Info System: Not reported  
Consolidated Emission Reporting Rule: Not reported  
Total Organic Hydrocarbon Gases Tons/Yr: 1  
Reactive Organic Gases Tons/Yr: 1  
Carbon Monoxide Emissions Tons/Yr: 0  
NOX - Oxides of Nitrogen Tons/Yr: 0  
SOX - Oxides of Sulphur Tons/Yr: 0  
Particulate Matter Tons/Yr: 0  
Part. Matter 10 Micrometers and Smllr Tons/Yr:0

**B122**      **PRO CARE AUTOMOTIVE**  
**8042 CERRITOS AVE UNIT C**  
**< 1/8**      **STANTON, CA 90680**  
**1 ft.**

**RCRA NonGen / NLR**      **1024802287**  
   **CAL000240140**

**Site 28 of 31 in cluster B**

**Relative:**  
**Higher**

RCRA NonGen / NLR:

**Actual:**  
**71 ft.**

Date Form Received by Agency: 2002-01-08 00:00:00.0  
Handler Name: PRO CARE AUTOMOTIVE  
Handler Address: 8042 CERRITOS AVE UNIT C  
Handler City,State,Zip: STANTON, CA 90680-0000  
EPA ID: CAL000240140  
Contact Name: JACK BADOLIAN/OWNER

Map ID  
Direction  
Distance  
Elevation

MAP FINDINGS

Site

Database(s)

EDR ID Number  
EPA ID Number

**PRO CARE AUTOMOTIVE (Continued)**

**1024802287**

Contact Address:	8042 CERRITOS AVE UNIT C
Contact City,State,Zip:	STANTON, CA 90680
Contact Telephone:	714-826-1412
Contact Fax:	000-000-0000
Contact Email:	JBADOLIAN@SBCGLOBAL.NET
Contact Title:	Not reported
EPA Region:	09
Land Type:	Not reported
Federal Waste Generator Description:	Not a generator, verified
Non-Notifier:	Not reported
Biennial Report Cycle:	Not reported
Accessibility:	Not reported
Active Site Indicator:	Handler Activities
State District Owner:	Not reported
State District:	Not reported
Mailing Address:	8042 CERRITOS AVE #C
Mailing City,State,Zip:	STANTON, CA 90680-0000
Owner Name:	JACK BADOLIAN
Owner Type:	Other
Operator Name:	JACK BADOLIAN/OWNER
Operator Type:	Other
Short-Term Generator Activity:	No
Importer Activity:	No
Mixed Waste Generator:	No
Transporter Activity:	No
Transfer Facility Activity:	No
Recycler Activity with Storage:	No
Small Quantity On-Site Burner Exemption:	No
Smelting Melting and Refining Furnace Exemption:	No
Underground Injection Control:	No
Off-Site Waste Receipt:	No
Universal Waste Indicator:	Yes
Universal Waste Destination Facility:	Yes
Federal Universal Waste:	No
Active Site Fed-Reg Treatment Storage and Disposal Facility:	Not reported
Active Site Converter Treatment storage and Disposal Facility:	Not reported
Active Site State-Reg Treatment Storage and Disposal Facility:	Not reported
Active Site State-Reg Handler:	---
Federal Facility Indicator:	Not reported
Hazardous Secondary Material Indicator:	N
Sub-Part K Indicator:	Not reported
Commercial TSD Indicator:	No
Treatment Storage and Disposal Type:	Not reported
2018 GPRA Permit Baseline:	Not on the Baseline
2018 GPRA Renewals Baseline:	Not on the Baseline
Permit Renewals Workload Universe:	Not reported
Permit Workload Universe:	Not reported
Permit Progress Universe:	Not reported
Post-Closure Workload Universe:	Not reported
Closure Workload Universe:	Not reported
202 GPRA Corrective Action Baseline:	No
Corrective Action Workload Universe:	No
Subject to Corrective Action Universe:	No
Non-TSDFs Where RCRA CA has Been Imposed Universe:	No
TSDFs Potentially Subject to CA Under 3004 (u)/(v) Universe:	No
TSDFs Only Subject to CA under Discretionary Auth Universe:	No
Corrective Action Priority Ranking:	No NCAPS ranking

Map ID  
Direction  
Distance  
Elevation

MAP FINDINGS

Site

Database(s)

EDR ID Number  
EPA ID Number

**PRO CARE AUTOMOTIVE (Continued)**

**1024802287**

Environmental Control Indicator:	No
Institutional Control Indicator:	No
Human Exposure Controls Indicator:	N/A
Groundwater Controls Indicator:	N/A
Operating TSDU Universe:	Not reported
Full Enforcement Universe:	Not reported
Significant Non-Complier Universe:	No
Unaddressed Significant Non-Complier Universe:	No
Addressed Significant Non-Complier Universe:	No
Significant Non-Complier With a Compliance Schedule Universe:	No
Financial Assurance Required:	Not reported
Handler Date of Last Change:	2018-09-05 15:45:47.0
Recognized Trader-Importer:	No
Recognized Trader-Exporter:	No
Importer of Spent Lead Acid Batteries:	No
Exporter of Spent Lead Acid Batteries:	No
Recycler Activity Without Storage:	No
Manifest Broker:	No
Sub-Part P Indicator:	No

**Handler - Owner Operator:**

Owner/Operator Indicator:	Operator
Owner/Operator Name:	JACK BADOLIAN/OWNER
Legal Status:	Other
Date Became Current:	Not reported
Date Ended Current:	Not reported
Owner/Operator Address:	8042 CERRITOS AVE UNIT C
Owner/Operator City,State,Zip:	STANTON, CA 90680
Owner/Operator Telephone:	714-826-1412
Owner/Operator Telephone Ext:	Not reported
Owner/Operator Fax:	Not reported
Owner/Operator Email:	Not reported

Owner/Operator Indicator:	Owner
Owner/Operator Name:	JACK BADOLIAN
Legal Status:	Other
Date Became Current:	Not reported
Date Ended Current:	Not reported
Owner/Operator Address:	8042 CERITOS AVE #C
Owner/Operator City,State,Zip:	STANTON, CA 90680-0000
Owner/Operator Telephone:	714-826-1412
Owner/Operator Telephone Ext:	Not reported
Owner/Operator Fax:	Not reported
Owner/Operator Email:	Not reported

**Historic Generators:**

Receive Date:	2002-01-08 00:00:00.0
Handler Name:	PRO CARE AUTOMOTIVE
Federal Waste Generator Description:	Not a generator, verified
State District Owner:	Not reported
Large Quantity Handler of Universal Waste:	No
Recognized Trader Importer:	No
Recognized Trader Exporter:	No
Spent Lead Acid Battery Importer:	No
Spent Lead Acid Battery Exporter:	No

Map ID  
Direction  
Distance  
Elevation

MAP FINDINGS

Site

Database(s)

EDR ID Number  
EPA ID Number

**PRO CARE AUTOMOTIVE (Continued)**

**1024802287**

Current Record: Yes  
Non Storage Recycler Activity: Not reported  
Electronic Manifest Broker: Not reported

List of NAICS Codes and Descriptions:

NAICS Code: 811111  
NAICS Description: GENERAL AUTOMOTIVE REPAIR

Facility Has Received Notices of Violations:

Violations: No Violations Found

Evaluation Action Summary:

Evaluations: No Evaluations Found

**E123** **QUALITY CYLINDER HEAD SPECIALISTS INC**  
**8470 CERRITOS AVE UNIT A**  
**STANTON, CA 90680**

**FINDS** **1024655281**  
**ECHO** **N/A**

< 1/8  
1 ft.

**Site 31 of 41 in cluster E**

**Relative:**  
**Higher**  
**Actual:**  
**72 ft.**

**FINDS:**  
Registry ID: 110070443669

Click Here:

Environmental Interest/Information System:

RCRAInfo is a national information system that supports the Resource Conservation and Recovery Act (RCRA) program through the tracking of events and activities related to facilities that generate, transport, and treat, store, or dispose of hazardous waste. RCRAInfo allows RCRA program staff to track the notification, permit, compliance, and corrective action activities required under RCRA.

[Click this hyperlink](#) while viewing on your computer to access additional FINDS: detail in the EDR Site Report.

**ECHO:**

Envid: 1024655281  
Registry ID: 110070443669  
DFR URL: <http://echo.epa.gov/detailed-facility-report?fid=110070443669>  
Name: QUALITY CYLINDER HEAD SPECIALISTS INC  
Address: 8470 CERRITOS AVE UNIT A  
City,State,Zip: STANTON, CA 90680

**E124** **BULLET GRINDING**  
**10529 DALE ST**  
**STANTON, CA 90680**

**HAZNET** **S118233347**  
**HWTS** **N/A**

< 1/8  
1 ft.

**Site 32 of 41 in cluster E**

**Relative:**  
**Higher**  
**Actual:**  
**72 ft.**

**HAZNET:**  
Name: BULLET GRINDING  
Address: 10529 DALE ST  
Address 2: Not reported  
City,State,Zip: STANTON, CA 90680

Map ID  
Direction  
Distance  
Elevation

MAP FINDINGS

Site

Database(s)

EDR ID Number  
EPA ID Number

**BULLET GRINDING (Continued)**

**S118233347**

Contact:	TAMMY QUENTAL
Telephone:	7142360277
Mailing Name:	Not reported
Mailing Address:	10529 DALE ST
Year:	2014
Gepaid:	CAL000385994
TSD EPA ID:	ARD981057870
CA Waste Code:	214 - Unspecified solvent mixture
Disposal Method:	H061 - Fuel Blending Prior To Energy Recovery At Another Site
Tons:	0.36
Year:	2014
Gepaid:	CAL000385994
TSD EPA ID:	NVT330010000
CA Waste Code:	352 - Other organic solids
Disposal Method:	H132 - Landfill Or Surface Impoundment That Will Be Closed As Landfill( To Include On-Site Treatment And/Or Stabilization)
Tons:	1.5

**Additional Info:**

Year:	2014
Gen EPA ID:	CAL000385994
Shipment Date:	20140303
Creation Date:	7/24/2014 22:15:15
Receipt Date:	20140307
Manifest ID:	012379007JJK
Trans EPA ID:	CAR000188201
Trans Name:	ENVIRONMENTAL RECOVERY SERVICES INC
Trans 2 EPA ID:	CAR000189928
Trans 2 Name:	NV TRANSPORT
TSD EPA ID:	NVT330010000
Trans Name:	US ECOLOGY
TSD EPA ID:	Not reported
TSD EPA Alt Name:	Not reported
Waste Code Description:	352 - Other organic solids
RCRA Code:	Not reported
Meth Code:	H132 - Landfill Or Surface Impoundment That Will Be Closed As Landfill( To Include On-Site Treatment And/Or Stabilization)
Quantity Tons:	1.5
Waste Quantity:	3000
Quantity Unit:	P
Additional Code 1:	Not reported
Additional Code 2:	Not reported
Additional Code 3:	Not reported
Additional Code 4:	Not reported
Additional Code 5:	Not reported
Shipment Date:	20140303
Creation Date:	8/17/2014 22:15:12
Receipt Date:	Not reported
Manifest ID:	012379006JJK
Trans EPA ID:	CAR000188201
Trans Name:	ENVIRONMENTAL RECOVERY SERVICES INC
Trans 2 EPA ID:	CAR000187922

Map ID  
Direction  
Distance  
Elevation

MAP FINDINGS

Site

Database(s)

EDR ID Number  
EPA ID Number

**BULLET GRINDING (Continued)**

**S118233347**

Trans 2 Name:	RUST AND SONS
TSDf EPA ID:	ARD981057870
Trans Name:	RINECO
TSDf Alt EPA ID:	Not reported
TSDf Alt Name:	Not reported
Waste Code Description:	214 - Unspecified solvent mixture
RCRA Code:	D001
Meth Code:	H061 - Fuel Blending Prior To Energy Recovery At Another Site
Quantity Tons:	0.36
Waste Quantity:	100
Quantity Unit:	G
Additional Code 1:	Not reported
Additional Code 2:	Not reported
Additional Code 3:	Not reported
Additional Code 4:	Not reported
Additional Code 5:	Not reported

**HWTS:**

Name:	BULLET GRINDING
Address:	10529 DALE ST
Address 2:	Not reported
City,State,Zip:	STANTON, CA 90680
EPA ID:	CAL000385994
Inactive Date:	06/30/2013
Create Date:	06/05/2013
Last Act Date:	01/27/2016
Mailing Name:	Not reported
Mailing Address:	10529 DALE ST
Mailing Address 2:	Not reported
Mailing City,State,Zip:	STANTON, CA 90680
Owner Name:	JASON GAZZENY
Owner Address:	10529 DALE ST
Owner Address 2:	Not reported
Owner City,State,Zip:	STANTON, CA 90680
Contact Name:	TAMMY QUENTAL
Contact Address:	10529 DALE ST
Contact Address 2:	Not reported
City,State,Zip:	STANTON, CA 90680

**NAICS:**

EPA ID:	CAL000385994
Create Date:	2013-06-05 16:00:40.560
NAICS Code:	99999
NAICS Description:	Not Otherwise Specified
Issued EPA ID Date:	2013-06-05 16:00:40.55700
Inactive Date:	2013-06-30 00:00:00
Facility Name:	BULLET GRINDING
Facility Address:	10529 DALE ST
Facility Address 2:	Not reported
Facility City:	STANTON
Facility County:	Not reported
Facility State:	CA
Facility Zip:	90680

Map ID  
Direction  
Distance  
Elevation

MAP FINDINGS

EDR ID Number  
EPA ID Number

	Site	Database(s)	EDR ID Number EPA ID Number
<b>E125</b>	<b>ADVANCED AUTO CENTER</b>	<b>RCRA NonGen / NLR</b>	<b>1024874225</b>
<b>&lt; 1/8</b>	<b>8470 CERRITOS AVE #K</b>		<b>CAL000442880</b>
<b>1 ft.</b>	<b>STANTON, CA 90680</b>		
	<b>Site 33 of 41 in cluster E</b>		
<b>Relative: Higher</b>	RCRA NonGen / NLR:	2019-01-30 00:00:00.0	
<b>Actual: 72 ft.</b>	Date Form Received by Agency:	ADVANCED AUTO CENTER	
	Handler Name:	8470 CERRITOS AVE #K	
	Handler Address:	STANTON, CA 90680	
	Handler City,State,Zip:	CAL000442880	
	EPA ID:	ANTHONY PEDROSA	
	Contact Name:	8470 CERRITOS AVE #K	
	Contact Address:	STANTON, CA 90680	
	Contact City,State,Zip:	949-742-5264	
	Contact Telephone:	Not reported	
	Contact Fax:	ANTHONY@OCGARAGELIFE.COM	
	Contact Email:	Not reported	
	Contact Title:	09	
	EPA Region:	Not reported	
	Land Type:	Not a generator, verified	
	Federal Waste Generator Description:	Not reported	
	Non-Notifier:	Not reported	
	Biennial Report Cycle:	Not reported	
	Accessibility:	Not reported	
	Active Site Indicator:	Handler Activities	
	State District Owner:	Not reported	
	State District:	Not reported	
	Mailing Address:	8470 CERRITOS AVE #K	
	Mailing City,State,Zip:	STANTON, CA 90680	
	Owner Name:	HONG NGUYEN	
	Owner Type:	Other	
	Operator Name:	ANTHONY PEDROSA	
	Operator Type:	Other	
	Short-Term Generator Activity:	No	
	Importer Activity:	No	
	Mixed Waste Generator:	No	
	Transporter Activity:	No	
	Transfer Facility Activity:	No	
	Recycler Activity with Storage:	No	
	Small Quantity On-Site Burner Exemption:	No	
	Smelting Melting and Refining Furnace Exemption:	No	
	Underground Injection Control:	No	
	Off-Site Waste Receipt:	No	
	Universal Waste Indicator:	Yes	
	Universal Waste Destination Facility:	Yes	
	Federal Universal Waste:	No	
	Active Site Fed-Reg Treatment Storage and Disposal Facility:	Not reported	
	Active Site Converter Treatment storage and Disposal Facility:	Not reported	
	Active Site State-Reg Treatment Storage and Disposal Facility:	Not reported	
	Active Site State-Reg Handler:	---	
	Federal Facility Indicator:	Not reported	
	Hazardous Secondary Material Indicator:	N	
	Sub-Part K Indicator:	Not reported	
	Commercial TSD Indicator:	No	
	Treatment Storage and Disposal Type:	Not reported	
	2018 GPRA Permit Baseline:	Not on the Baseline	
	2018 GPRA Renewals Baseline:	Not on the Baseline	
	Permit Renewals Workload Universe:	Not reported	



Map ID  
Direction  
Distance  
Elevation

MAP FINDINGS

Site

Database(s)

EDR ID Number  
EPA ID Number

**ADVANCED AUTO CENTER (Continued)**

**1024874225**

Permit Workload Universe:	Not reported
Permit Progress Universe:	Not reported
Post-Closure Workload Universe:	Not reported
Closure Workload Universe:	Not reported
202 GPRA Corrective Action Baseline:	No
Corrective Action Workload Universe:	No
Subject to Corrective Action Universe:	No
Non-TSDFs Where RCRA CA has Been Imposed Universe:	No
TSDFs Potentially Subject to CA Under 3004 (u)/(v) Universe:	No
TSDFs Only Subject to CA under Discretionary Auth Universe:	No
Corrective Action Priority Ranking:	No NCAPS ranking
Environmental Control Indicator:	No
Institutional Control Indicator:	No
Human Exposure Controls Indicator:	N/A
Groundwater Controls Indicator:	N/A
Operating TSDF Universe:	Not reported
Full Enforcement Universe:	Not reported
Significant Non-Complier Universe:	No
Unaddressed Significant Non-Complier Universe:	No
Addressed Significant Non-Complier Universe:	No
Significant Non-Complier With a Compliance Schedule Universe:	No
Financial Assurance Required:	Not reported
Handler Date of Last Change:	2019-02-22 19:42:22.0
Recognized Trader-Importer:	No
Recognized Trader-Exporter:	No
Importer of Spent Lead Acid Batteries:	No
Exporter of Spent Lead Acid Batteries:	No
Recycler Activity Without Storage:	No
Manifest Broker:	No
Sub-Part P Indicator:	No

**Handler - Owner Operator:**

Owner/Operator Indicator:	Owner
Owner/Operator Name:	HONG NGUYEN
Legal Status:	Other
Date Became Current:	Not reported
Date Ended Current:	Not reported
Owner/Operator Address:	800 SOUTH HAYWARD ST
Owner/Operator City,State,Zip:	ANAHEIM, CA 92804
Owner/Operator Telephone:	714-513-1399
Owner/Operator Telephone Ext:	Not reported
Owner/Operator Fax:	Not reported
Owner/Operator Email:	Not reported

Owner/Operator Indicator:	Operator
Owner/Operator Name:	ANTHONY PEDROSA
Legal Status:	Other
Date Became Current:	Not reported
Date Ended Current:	Not reported
Owner/Operator Address:	8470 CERRITOS AVE #K
Owner/Operator City,State,Zip:	STANTON, CA 90680
Owner/Operator Telephone:	949-742-5264
Owner/Operator Telephone Ext:	Not reported
Owner/Operator Fax:	Not reported
Owner/Operator Email:	Not reported

Map ID  
Direction  
Distance  
Elevation

MAP FINDINGS

Site

Database(s)

EDR ID Number  
EPA ID Number

**ADVANCED AUTO CENTER (Continued)**

**1024874225**

Historic Generators:

Receive Date:	2019-01-30 00:00:00.0
Handler Name:	ADVANCED AUTO CENTER
Federal Waste Generator Description:	Not a generator, verified
State District Owner:	Not reported
Large Quantity Handler of Universal Waste:	No
Recognized Trader Importer:	No
Recognized Trader Exporter:	No
Spent Lead Acid Battery Importer:	No
Spent Lead Acid Battery Exporter:	No
Current Record:	Yes
Non Storage Recycler Activity:	Not reported
Electronic Manifest Broker:	Not reported

List of NAICS Codes and Descriptions:

NAICS Code:	56299
NAICS Description:	ALL OTHER WASTE MANAGEMENT SERVICES

Facility Has Received Notices of Violations:

Violations:	No Violations Found
-------------	---------------------

Evaluation Action Summary:

Evaluations:	No Evaluations Found
--------------	----------------------

A126

**TO AUTO WORKS INVESTMENTS INC DBA CITY COLLISION C**  
**8250 CERRITOS AVE**  
**STANTON, CA 90680**

**RCRA NonGen / NLR**

**1024873379**  
**CAL000442030**

< 1/8  
1 ft.

**Site 22 of 22 in cluster A**

**Relative:**  
**Higher**

**Actual:**  
**72 ft.**

RCRA NonGen / NLR:

Date Form Received by Agency:	2018-12-24 00:00:00.0
Handler Name:	TO AUTO WORKS INVESTMENTS INC DBA CITY COLLISION CENTER
Handler Address:	8250 CERRITOS AVE
Handler City,State,Zip:	STANTON, CA 90680
EPA ID:	CAL000442030
Contact Name:	VICTOR BALIKJI
Contact Address:	8250 CERRITOS AVE
Contact City,State,Zip:	STANTON, CA 90680
Contact Telephone:	714-828-9119
Contact Fax:	714-821-3526
Contact Email:	INFO@CITYCOLLISIONCENTER.COM
Contact Title:	Not reported
EPA Region:	09
Land Type:	Not reported
Federal Waste Generator Description:	Not a generator, verified
Non-Notifier:	Not reported
Biennial Report Cycle:	Not reported
Accessibility:	Not reported
Active Site Indicator:	Handler Activities
State District Owner:	Not reported
State District:	Not reported
Mailing Address:	8250 CERRITOS AVE
Mailing City,State,Zip:	STANTON, CA 90680
Owner Name:	TO AUTO WORKS INVESTMENTS INC

Map ID  
Direction  
Distance  
Elevation

MAP FINDINGS

Site

Database(s)

EDR ID Number  
EPA ID Number

**TO AUTO WORKS INVESTMENTS INC DBA CITY COLLISION CENTER (Continued)**

**1024873379**

Owner Type:	Other
Operator Name:	VICTOR BALIKJI
Operator Type:	Other
Short-Term Generator Activity:	No
Importer Activity:	No
Mixed Waste Generator:	No
Transporter Activity:	No
Transfer Facility Activity:	No
Recycler Activity with Storage:	No
Small Quantity On-Site Burner Exemption:	No
Smelting Melting and Refining Furnace Exemption:	No
Underground Injection Control:	No
Off-Site Waste Receipt:	No
Universal Waste Indicator:	Yes
Universal Waste Destination Facility:	Yes
Federal Universal Waste:	No
Active Site Fed-Reg Treatment Storage and Disposal Facility:	Not reported
Active Site Converter Treatment storage and Disposal Facility:	Not reported
Active Site State-Reg Treatment Storage and Disposal Facility:	Not reported
Active Site State-Reg Handler:	---
Federal Facility Indicator:	Not reported
Hazardous Secondary Material Indicator:	N
Sub-Part K Indicator:	Not reported
Commercial TSD Indicator:	No
Treatment Storage and Disposal Type:	Not reported
2018 GPRA Permit Baseline:	Not on the Baseline
2018 GPRA Renewals Baseline:	Not on the Baseline
Permit Renewals Workload Universe:	Not reported
Permit Workload Universe:	Not reported
Permit Progress Universe:	Not reported
Post-Closure Workload Universe:	Not reported
Closure Workload Universe:	Not reported
202 GPRA Corrective Action Baseline:	No
Corrective Action Workload Universe:	No
Subject to Corrective Action Universe:	No
Non-TSDFs Where RCRA CA has Been Imposed Universe:	No
TSDFs Potentially Subject to CA Under 3004 (u)/(v) Universe:	No
TSDFs Only Subject to CA under Discretionary Auth Universe:	No
Corrective Action Priority Ranking:	No NCAPS ranking
Environmental Control Indicator:	No
Institutional Control Indicator:	No
Human Exposure Controls Indicator:	N/A
Groundwater Controls Indicator:	N/A
Operating TSDF Universe:	Not reported
Full Enforcement Universe:	Not reported
Significant Non-Complier Universe:	No
Unaddressed Significant Non-Complier Universe:	No
Addressed Significant Non-Complier Universe:	No
Significant Non-Complier With a Compliance Schedule Universe:	No
Financial Assurance Required:	Not reported
Handler Date of Last Change:	2019-02-22 19:42:04.0
Recognized Trader-Importer:	No
Recognized Trader-Exporter:	No
Importer of Spent Lead Acid Batteries:	No
Exporter of Spent Lead Acid Batteries:	No
Recycler Activity Without Storage:	No
Manifest Broker:	No

Map ID  
Direction  
Distance  
Elevation

MAP FINDINGS

Site

Database(s)

EDR ID Number  
EPA ID Number

**TO AUTO WORKS INVESTMENTS INC DBA CITY COLLISION CENTER (Continued)**

**1024873379**

Sub-Part P Indicator: No

Handler - Owner Operator:

Owner/Operator Indicator:	Operator
Owner/Operator Name:	VICTOR BALIKJI
Legal Status:	Other
Date Became Current:	Not reported
Date Ended Current:	Not reported
Owner/Operator Address:	8250 CERRITOS AVE
Owner/Operator City,State,Zip:	STANTON, CA 90680
Owner/Operator Telephone:	714-828-9119
Owner/Operator Telephone Ext:	Not reported
Owner/Operator Fax:	Not reported
Owner/Operator Email:	Not reported

Owner/Operator Indicator:	Owner
Owner/Operator Name:	TO AUTO WORKS INVESTMENTS INC
Legal Status:	Other
Date Became Current:	Not reported
Date Ended Current:	Not reported
Owner/Operator Address:	8250 CERRITOS AVE
Owner/Operator City,State,Zip:	STANTON, CA 90680
Owner/Operator Telephone:	714-828-9119
Owner/Operator Telephone Ext:	Not reported
Owner/Operator Fax:	Not reported
Owner/Operator Email:	Not reported

Historic Generators:

Receive Date:	2018-12-24 00:00:00.0
Handler Name:	TO AUTO WORKS INVESTMENTS INC DBA CITY COLLISION CENTER
Federal Waste Generator Description:	Not a generator, verified
State District Owner:	Not reported
Large Quantity Handler of Universal Waste:	No
Recognized Trader Importer:	No
Recognized Trader Exporter:	No
Spent Lead Acid Battery Importer:	No
Spent Lead Acid Battery Exporter:	No
Current Record:	Yes
Non Storage Recycler Activity:	Not reported
Electronic Manifest Broker:	Not reported

List of NAICS Codes and Descriptions:

NAICS Code:	811121
NAICS Description:	AUTOMOTIVE BODY, PAINT, AND INTERIOR REPAIR AND MAINTENANCE

Facility Has Received Notices of Violations:

Violations: No Violations Found

Evaluation Action Summary:

Evaluations: No Evaluations Found

L127	GARYS VW	RCRA-SQG	1000442219
< 1/8	8301 STANDUSTRIAL	FINDS	CAD981441694
1 ft.	STANTON, CA 90680	ECHO	
Site 1 of 25 in cluster L			
Relative:	RCRA-SQG:		
Higher	Date Form Received by Agency:	1986-09-04 00:00:00.0	
Actual:	Handler Name:	GARYS VW	
71 ft.	Handler Address:	8301 STANDUSTRIAL	
	Handler City,State,Zip:	STANTON, CA 90680	
	EPA ID:	CAD981441694	
	Contact Name:	ENVIRONMENTAL MANAGER	
	Contact Address:	8301 STANDUSTRIAL	
	Contact City,State,Zip:	STANTON, CA 90680	
	Contact Telephone:	714-527-7781	
	Contact Fax:	Not reported	
	Contact Email:	Not reported	
	Contact Title:	Not reported	
	EPA Region:	09	
	Land Type:	Not reported	
	Federal Waste Generator Description:	Small Quantity Generator	
	Non-Notifier:	Not reported	
	Biennial Report Cycle:	Not reported	
	Accessibility:	Not reported	
	Active Site Indicator:	Handler Activities	
	State District Owner:	CA	
	State District:	4	
	Mailing Address:	STANDUSTRIAL	
	Mailing City,State,Zip:	STANTON, CA 90680	
	Owner Name:	GARY AVIS OWNER	
	Owner Type:	Private	
	Operator Name:	NOT REQUIRED	
	Operator Type:	Private	
	Short-Term Generator Activity:	No	
	Importer Activity:	No	
	Mixed Waste Generator:	No	
	Transporter Activity:	No	
	Transfer Facility Activity:	No	
	Recycler Activity with Storage:	No	
	Small Quantity On-Site Burner Exemption:	No	
	Smelting Melting and Refining Furnace Exemption:	No	
	Underground Injection Control:	No	
	Off-Site Waste Receipt:	No	
	Universal Waste Indicator:	No	
	Universal Waste Destination Facility:	No	
	Federal Universal Waste:	No	
	Active Site Fed-Reg Treatment Storage and Disposal Facility:	Not reported	
	Active Site Converter Treatment storage and Disposal Facility:	Not reported	
	Active Site State-Reg Treatment Storage and Disposal Facility:	Not reported	
	Active Site State-Reg Handler:	---	
	Federal Facility Indicator:	Not reported	
	Hazardous Secondary Material Indicator:	NN	
	Sub-Part K Indicator:	Not reported	
	Commercial TSD Indicator:	No	
	Treatment Storage and Disposal Type:	Not reported	
	2018 GPRA Permit Baseline:	Not on the Baseline	
	2018 GPRA Renewals Baseline:	Not on the Baseline	
	Permit Renewals Workload Universe:	Not reported	

Map ID  
Direction  
Distance  
Elevation

MAP FINDINGS

Site

Database(s)

EDR ID Number  
EPA ID Number

**GARYS VW (Continued)**

**1000442219**

Permit Workload Universe:	Not reported
Permit Progress Universe:	Not reported
Post-Closure Workload Universe:	Not reported
Closure Workload Universe:	Not reported
202 GPRA Corrective Action Baseline:	No
Corrective Action Workload Universe:	No
Subject to Corrective Action Universe:	No
Non-TSDFs Where RCRA CA has Been Imposed Universe:	No
TSDFs Potentially Subject to CA Under 3004 (u)/(v) Universe:	No
TSDFs Only Subject to CA under Discretionary Auth Universe:	No
Corrective Action Priority Ranking:	No NCAPS ranking
Environmental Control Indicator:	No
Institutional Control Indicator:	No
Human Exposure Controls Indicator:	N/A
Groundwater Controls Indicator:	N/A
Operating TSDF Universe:	Not reported
Full Enforcement Universe:	Not reported
Significant Non-Complier Universe:	No
Unaddressed Significant Non-Complier Universe:	No
Addressed Significant Non-Complier Universe:	No
Significant Non-Complier With a Compliance Schedule Universe:	No
Financial Assurance Required:	Not reported
Handler Date of Last Change:	2000-09-15 17:29:34.0
Recognized Trader-Importer:	No
Recognized Trader-Exporter:	No
Importer of Spent Lead Acid Batteries:	No
Exporter of Spent Lead Acid Batteries:	No
Recycler Activity Without Storage:	Not reported
Manifest Broker:	Not reported
Sub-Part P Indicator:	No

**Handler - Owner Operator:**

Owner/Operator Indicator:	Owner
Owner/Operator Name:	GARY AVIS OWNER
Legal Status:	Private
Date Became Current:	Not reported
Date Ended Current:	Not reported
Owner/Operator Address:	NOT REQUIRED
Owner/Operator City,State,Zip:	NOT REQUIRED, ME 99999
Owner/Operator Telephone:	415-555-1212
Owner/Operator Telephone Ext:	Not reported
Owner/Operator Fax:	Not reported
Owner/Operator Email:	Not reported

Owner/Operator Indicator:	Operator
Owner/Operator Name:	NOT REQUIRED
Legal Status:	Private
Date Became Current:	Not reported
Date Ended Current:	Not reported
Owner/Operator Address:	NOT REQUIRED
Owner/Operator City,State,Zip:	NOT REQUIRED, ME 99999
Owner/Operator Telephone:	415-555-1212
Owner/Operator Telephone Ext:	Not reported
Owner/Operator Fax:	Not reported
Owner/Operator Email:	Not reported

Map ID  
Direction  
Distance  
Elevation

MAP FINDINGS

Site

Database(s)

EDR ID Number  
EPA ID Number

**GARYS VW (Continued)**

**1000442219**

Historic Generators:

Receive Date:	1986-09-04 00:00:00.0
Handler Name:	GARYS VW
Federal Waste Generator Description:	Small Quantity Generator
State District Owner:	CA
Large Quantity Handler of Universal Waste:	No
Recognized Trader Importer:	No
Recognized Trader Exporter:	No
Spent Lead Acid Battery Importer:	No
Spent Lead Acid Battery Exporter:	No
Current Record:	Yes
Non Storage Recycler Activity:	Not reported
Electronic Manifest Broker:	Not reported

List of NAICS Codes and Descriptions:

NAICS Codes:	No NAICS Codes Found
--------------	----------------------

Facility Has Received Notices of Violations:

Violations:	No Violations Found
-------------	---------------------

Evaluation Action Summary:

Evaluations:	No Evaluations Found
--------------	----------------------

FINDS:

Registry ID:	110002706812
--------------	--------------

Click Here:

Environmental Interest/Information System:

RCRAInfo is a national information system that supports the Resource Conservation and Recovery Act (RCRA) program through the tracking of events and activities related to facilities that generate, transport, and treat, store, or dispose of hazardous waste. RCRAInfo allows RCRA program staff to track the notification, permit, compliance, and corrective action activities required under RCRA.

[Click this hyperlink](#) while viewing on your computer to access additional FINDS: detail in the EDR Site Report.

ECHO:

Envid:	1000442219
Registry ID:	110002706812
DFR URL:	<a href="http://echo.epa.gov/detailed-facility-report?fid=110002706812">http://echo.epa.gov/detailed-facility-report?fid=110002706812</a>
Name:	GARYS VW
Address:	8301 STANDUSTRIAL
City,State,Zip:	STANTON, CA 90680

Map ID  
Direction  
Distance  
Elevation

MAP FINDINGS

EDR ID Number  
EPA ID Number

	Site	Database(s)	EDR ID Number EPA ID Number
1128	<b>FORMER SARANICK STATION</b>	RCRA NonGen / NLR	1025874074
	<b>10632 BEACH BLVD</b>		CAL000447203
< 1/8	<b>STANTON, CA 90680</b>		
1 ft.	<b>Site 19 of 28 in cluster I</b>		
<b>Relative: Higher</b>	RCRA NonGen / NLR:		
	Date Form Received by Agency:	2019-06-28 00:00:00.0	
<b>Actual: 69 ft.</b>	Handler Name:	FORMER SARANICK STATION	
	Handler Address:	10632 BEACH BLVD	
	Handler City,State,Zip:	STANTON, CA 90680-2345	
	EPA ID:	CAL000447203	
	Contact Name:	CARL BERNHARDT	
	Contact Address:	3737 MAIN ST STE 500	
	Contact City,State,Zip:	RIVERSIDE, CA 92501	
	Contact Telephone:	951-782-4495	
	Contact Fax:	Not reported	
	Contact Email:	CARL.BERNHARDT@WATERBOARDS.CA.GOV	
	Contact Title:	Not reported	
	EPA Region:	09	
	Land Type:	Not reported	
	Federal Waste Generator Description:	Not a generator, verified	
	Non-Notifier:	Not reported	
	Biennial Report Cycle:	Not reported	
	Accessibility:	Not reported	
	Active Site Indicator:	Handler Activities	
	State District Owner:	Not reported	
	State District:	Not reported	
	Mailing Address:	3737 MAIN ST STE 500	
	Mailing City,State,Zip:	RIVERSIDE, CA 92501	
	Owner Name:	SANTA ANA REGIONAL WATER QUALITY BD	
	Owner Type:	Other	
	Operator Name:	CARL BERNHARDT	
	Operator Type:	Other	
	Short-Term Generator Activity:	No	
	Importer Activity:	No	
	Mixed Waste Generator:	No	
	Transporter Activity:	No	
	Transfer Facility Activity:	No	
	Recycler Activity with Storage:	No	
	Small Quantity On-Site Burner Exemption:	No	
	Smelting Melting and Refining Furnace Exemption:	No	
	Underground Injection Control:	No	
	Off-Site Waste Receipt:	No	
	Universal Waste Indicator:	Yes	
	Universal Waste Destination Facility:	Yes	
	Federal Universal Waste:	No	
	Active Site Fed-Reg Treatment Storage and Disposal Facility:	Not reported	
	Active Site Converter Treatment storage and Disposal Facility:	Not reported	
	Active Site State-Reg Treatment Storage and Disposal Facility:	Not reported	
	Active Site State-Reg Handler:	---	
	Federal Facility Indicator:	Not reported	
	Hazardous Secondary Material Indicator:	N	
	Sub-Part K Indicator:	Not reported	
	Commercial TSD Indicator:	No	
	Treatment Storage and Disposal Type:	Not reported	
	2018 GPRA Permit Baseline:	Not on the Baseline	
	2018 GPRA Renewals Baseline:	Not on the Baseline	
	Permit Renewals Workload Universe:	Not reported	



Map ID  
Direction  
Distance  
Elevation

MAP FINDINGS

Site

Database(s)

EDR ID Number  
EPA ID Number

**FORMER SARANICK STATION (Continued)**

**1025874074**

Permit Workload Universe:	Not reported
Permit Progress Universe:	Not reported
Post-Closure Workload Universe:	Not reported
Closure Workload Universe:	Not reported
202 GPRA Corrective Action Baseline:	No
Corrective Action Workload Universe:	No
Subject to Corrective Action Universe:	No
Non-TSDFs Where RCRA CA has Been Imposed Universe:	No
TSDFs Potentially Subject to CA Under 3004 (u)/(v) Universe:	No
TSDFs Only Subject to CA under Discretionary Auth Universe:	No
Corrective Action Priority Ranking:	No NCAPS ranking
Environmental Control Indicator:	No
Institutional Control Indicator:	No
Human Exposure Controls Indicator:	N/A
Groundwater Controls Indicator:	N/A
Operating TSDF Universe:	Not reported
Full Enforcement Universe:	Not reported
Significant Non-Complier Universe:	No
Unaddressed Significant Non-Complier Universe:	No
Addressed Significant Non-Complier Universe:	No
Significant Non-Complier With a Compliance Schedule Universe:	No
Financial Assurance Required:	Not reported
Handler Date of Last Change:	2019-07-29 17:14:04.0
Recognized Trader-Importer:	No
Recognized Trader-Exporter:	No
Importer of Spent Lead Acid Batteries:	No
Exporter of Spent Lead Acid Batteries:	No
Recycler Activity Without Storage:	No
Manifest Broker:	No
Sub-Part P Indicator:	No

**Handler - Owner Operator:**

Owner/Operator Indicator:	Owner
Owner/Operator Name:	SANTA ANA REGIONAL WATER QUALITY BD
Legal Status:	Other
Date Became Current:	Not reported
Date Ended Current:	Not reported
Owner/Operator Address:	3737 MAIN ST STE 500
Owner/Operator City,State,Zip:	RIVERSIDE, CA 92501
Owner/Operator Telephone:	951-782-4130
Owner/Operator Telephone Ext:	Not reported
Owner/Operator Fax:	Not reported
Owner/Operator Email:	Not reported

Owner/Operator Indicator:	Operator
Owner/Operator Name:	CARL BERNHARDT
Legal Status:	Other
Date Became Current:	Not reported
Date Ended Current:	Not reported
Owner/Operator Address:	3737 MAIN ST STE 500
Owner/Operator City,State,Zip:	RIVERSIDE, CA 92501
Owner/Operator Telephone:	951-782-4495
Owner/Operator Telephone Ext:	Not reported
Owner/Operator Fax:	Not reported
Owner/Operator Email:	Not reported

Map ID  
Direction  
Distance  
Elevation

MAP FINDINGS

Site

Database(s)

EDR ID Number  
EPA ID Number

**FORMER SARANICK STATION (Continued)**

**1025874074**

Historic Generators:

Receive Date: 2019-06-28 00:00:00.0  
Handler Name: FORMER SARANICK STATION  
Federal Waste Generator Description: Not a generator, verified  
State District Owner: Not reported  
Large Quantity Handler of Universal Waste: No  
Recognized Trader Importer: No  
Recognized Trader Exporter: No  
Spent Lead Acid Battery Importer: No  
Spent Lead Acid Battery Exporter: No  
Current Record: Yes  
Non Storage Recycler Activity: Not reported  
Electronic Manifest Broker: Not reported

List of NAICS Codes and Descriptions:

NAICS Code: 447190  
NAICS Description: OTHER GASOLINE STATIONS

Facility Has Received Notices of Violations:

Violations: No Violations Found

Evaluation Action Summary:

Evaluations: No Evaluations Found

1129

**SARANICK STATION  
10632 BEACH BLVD  
STANTON, CA**

**RGA LUST S114683072  
N/A**

< 1/8  
1 ft.

**Site 20 of 28 in cluster I**

**Relative:  
Higher**

RGA LUST:

**Actual:  
69 ft.**

Name: SARANICK STATION  
Address: 10632 BEACH BLVD  
City: STANTON  
State: STANTON  
2003 SARANICK STATION 10632 BEACH BLVD

1130

**SARANICK STATION  
10632 BEACH  
STANTON, CA 90680**

**FINDS 1023348740  
N/A**

< 1/8  
1 ft.

**Site 21 of 28 in cluster I**

**Relative:  
Higher**

FINDS:

Registry ID: 110066449169

**Actual:  
69 ft.**

Click Here:

Environmental Interest/Information System:  
STATE MASTER

Click this hyperlink while viewing on your computer to access  
additional FINDS: detail in the EDR Site Report.

Map ID  
Direction  
Distance  
Elevation

MAP FINDINGS

Site

Database(s)

EDR ID Number  
EPA ID Number

**E131** **HOLLANDER INDUSTRIAL PARK**  
**10521-10579 DALE AVENUE**  
**STANTON, CA 90680**  
**< 1/8**  
**1 ft.**

**CPS-SLIC** **S126421113**  
**N/A**

**Site 34 of 41 in cluster E**

**Relative:**  
**Higher**

CPS-SLIC:

**Actual:**  
**72 ft.**

Name: HOLLANDER INDUSTRIAL PARK  
Address: 10521-10579 DALE AVENUE  
City,State,Zip: STANTON, CA 90680  
Region: STATE  
**Facility Status: Open - Site Assessment**  
Status Date: 06/26/2020  
Global Id: T10000014957  
Lead Agency: SANTA ANA RWQCB (REGION 8)  
Lead Agency Case Number: Not reported  
Latitude: 33.80923  
Longitude: -117.98498  
Case Type: Cleanup Program Site  
Case Worker: AK  
Local Agency: Not reported  
RB Case Number: Not reported  
File Location: Not reported  
Potential Media Affected: Not reported  
Potential Contaminants of Concern: Not reported  
Site History: Not reported

[Click here to access the California GeoTracker records for this facility:](#)

**I132** **SARANICK STATION**  
**10632 BEACH**  
**STANTON, CA**  
**< 1/8**  
**1 ft.**

**RGA LUST** **S114683073**  
**N/A**

**Site 22 of 28 in cluster I**

**Relative:**  
**Higher**

RGA LUST:

**Actual:**  
**69 ft.**

Name: SARANICK STATION  
Address: 10632 BEACH  
City: STANTON  
State: STANTON  
2012 SARANICK STATION 10632 BEACH  
Name: SARANICK STATION  
Address: 10632 BEACH  
City: STANTON  
State: STANTON  
2011 SARANICK STATION 10632 BEACH  
Name: SARANICK STATION  
Address: 10632 BEACH  
City: STANTON  
State: STANTON  
2010 SARANICK STATION 10632 BEACH  
Name: SARANICK STATION  
Address: 10632 BEACH  
City: STANTON  
State: STANTON  
2009 SARANICK STATION 10632 BEACH  
Name: SARANICK STATION  
Address: 10632 BEACH  
City: STANTON  
State: STANTON

Map ID  
Direction  
Distance  
Elevation

MAP FINDINGS

Site

Database(s)

EDR ID Number  
EPA ID Number

**SARANICK STATION (Continued)**

**S114683073**

2008 SARANICK STATION 10632 BEACH  
Name: SARANICK STATION  
Address: 10632 BEACH  
City: STANTON  
State: STANTON  
2007 SARANICK STATION 10632 BEACH  
Name: SARANICK STATION  
Address: 10632 BEACH  
City: STANTON  
State: STANTON  
2006 SARANICK STATION 10632 BEACH  
Name: SARANICK STATION  
Address: 10632 BEACH  
City: STANTON  
State: STANTON  
2005 SARANICK STATION 10632 BEACH

I133

**BEACH MINI MART**  
**10632 BEACH BLVD**  
**STANTON, CA 90680**

**EDR Hist Auto**

**1021871352**  
**N/A**

< 1/8  
1 ft.

**Site 23 of 28 in cluster I**

**Relative:**  
**Higher**

EDR Hist Auto

**Actual:**  
**69 ft.**

Year:	Name:	Type:
1971	U SAVE AUTOMATIC CORP	Gasoline Service Stations
1972	U SAVE AUTOMATIC CORP	Gasoline Service Stations
1973	U SAVE AUTOMATIC CORP	Gasoline Service Stations
1974	U SAVE AUTOMATIC CORP	Gasoline Service Stations
1985	BEACH MINI MART	Grocery Stores
1986	BEACH MINI MART	Grocery Stores
1987	BEACH MINI MART	Grocery Stores
1988	BEACH MINI MART	Grocery Stores
1989	BEACH MINI MART	Convenience Stores
1991	BEACH MINI MART	Convenience Stores
1992	BEACH MINI MART	Convenience Stores
1993	BEACH MINI MART	Convenience Stores
1994	BEACH MINI MART	Convenience Stores

I134

**FORMER SARANICK STATION**  
**10632 BEACH BLVD**  
**STANTON, CA 90680**

**FINDS**

**1025981730**  
**N/A**

< 1/8  
1 ft.

**Site 24 of 28 in cluster I**

**Relative:**  
**Higher**

FINDS:  
Registry ID: 110070593450

**Actual:**  
**69 ft.**

Click Here:

Environmental Interest/Information System:

RCRAInfo is a national information system that supports the Resource Conservation and Recovery Act (RCRA) program through the tracking of events and activities related to facilities that generate, transport, and treat, store, or dispose of hazardous waste. RCRAInfo allows RCRA program staff to track the notification, permit, compliance, and

Map ID  
Direction  
Distance  
Elevation

MAP FINDINGS

Site

Database(s)

EDR ID Number  
EPA ID Number

**FORMER SARANICK STATION (Continued)**

**1025981730**

corrective action activities required under RCRA.

[Click this hyperlink](#) while viewing on your computer to access additional FINDS: detail in the EDR Site Report.

I135

**BEACH MINI MART  
10632 BEACH BLVD  
STANTON, CA 90680**

**UST U003939963  
N/A**

< 1/8  
1 ft.

**Site 25 of 28 in cluster I**

**Relative:  
Higher**

UST:

**Actual:  
69 ft.**

Name: BEACH MINI MART  
Address: 10632 BEACH BLVD  
City,State,Zip: STANTON, CA 90680  
Facility ID: 6682  
Permitting Agency: ORANGE COUNTY  
Latitude: 33.80945  
Longitude: -117.991485

I136

**SANTA ANA REGIONAL WATER QUALITY CONTROL BOARD SAR  
10632 BEACH BLVD  
STANTON, CA 90680**

**LUST U003433409  
Cortese N/A  
HAZNET  
CERS  
HWTS**

< 1/8  
1 ft.

**Site 26 of 28 in cluster I**

**Relative:  
Higher**

LUST:

**Actual:  
69 ft.**

Name: SARANICK STATION  
Address: 10632 BEACH  
City,State,Zip: STANTON, CA 90680  
Lead Agency: SANTA ANA RWQCB (REGION 8)  
Case Type: LUST Cleanup Site  
Geo Track: [http://geotracker.waterboards.ca.gov/profile\\_report.asp?global\\_id=T0605978528](http://geotracker.waterboards.ca.gov/profile_report.asp?global_id=T0605978528)  
Global Id: T0605978528  
Latitude: 33.808117  
Longitude: -117.992886  
Status: Open - Site Assessment  
Status Date: 12/06/2001  
Case Worker: CAB  
RB Case Number: T0605978528  
Local Agency: Not reported  
File Location: Local Agency  
Local Case Number: Not reported  
Potential Media Affect: Aquifer used for drinking water supply, Soil  
Potential Contaminants of Concern: MTBE / TBA / Other Fuel Oxygenates, Gasoline  
Site History: In October 2001, four underground storage tanks were removed at the site. Soil samples collected from underneath the former tanks indicated a release of gasoline had impacted the soil. OCHCA directed Mr. Hosn, the UST operator, to initiate corrective actions. In February through March 2002, the UST area was excavated to 13 feet. Confirmation sampling indicated that the extent of the affected soil was not defined and OCHCA directed Mr. Hosn to conduct a groundwater investigation. In January 2006, three groundwater monitoring wells were installed on-site. Free product was detected in the groundwater monitoring wells. In December 2006, additional site assessment was conducted by advancing seven soil borings. No corrective actions have been implemented at the site beyond the soil excavation activities in

Map ID  
Direction  
Distance  
Elevation

MAP FINDINGS

Site

Database(s)

EDR ID Number  
EPA ID Number

**SANTA ANA REGIONAL WATER QUALITY CONTROL BOARD SARANICK STAT (Continued)**

**U003433409**

2002 and the free product recovery conducted in 2007 2008. OCHCA approved work plans for additional site assessment in April and November 2007, but the work plans were never implemented. OCHCA issued a Notice of Violation to Mr. Hosn on June 23, 2008 and referred the site to the Orange County District Attorney in December 2008 for non-compliance with OCHCA directives to conduct additional subsurface investigations and implement corrective actions. According to OCHCA staff, Mr. Hosn has suspended all on-site work since the second Quarter 2008. The UST Cleanup Fund rejected Mr. Hosns Cleanup Fund claim due to lack of an operating permit for the tanks from 1996 through 2001. The site is located within the Orange County groundwater basin and there are two groundwater production wells within 2000 feet of the site. The results of the subsurface investigations indicate that that affected groundwater may have migrated off-site and impacted downgradient properties. Further site assessment and corrective actions are necessary to protect the beneficial uses of the underlying groundwater resources. The high concentrations of gasoline constituents in the shallow soil pose a potential risk to human health. Groundwater has been encountered at depths ranging from 13 feet to 16.5 feet bgs and was found to flow to the southwest. The results of the investigations indicate that releases of gasoline have occurred, which impacted the underlying soil and groundwater. Given the southwestern groundwater flow direction and detection of gasoline constituents in soil borings installed west of the subject property parking, it is considered likely that the gasoline affected groundwater has migrated off-site and impacted adjacent properties. The current investigations at the Saranick site are being funded under the State Water Resources Control Board Underground Storage Tank Emergency, Abandoned and Recalcitrant Site (EAR) Account Fund. The EAR account provides funding to the Regional Water Quality Control Boards and local regulatory agencies to cleanup abandoned or recalcitrant underground storage tank release sites. The EAR funded activities include the investigation of the off-site, downgradient extent of the groundwater affected by the discharges at the Saranick site. ) In April 2012, a total of three on- and off-site groundwater monitoring wells (MW-4 through MW-6) were drilled and installed under the supervision of Tetra Tech. The borings were drilled to a maximum depth of 30 feet bgs and groundwater monitoring wells were constructed each to a depth of 30 feet. Total petroleum hydrocarbons as gasoline and BTEX detections in soil were reported in wells MW-4, MW-5, and MW-6 (Tetra Tech, 2012). On May 29, 2013, Tetra Tech supervised the drilling and installation of three off-site groundwater monitoring wells (MW-7 through MW-9) each to a maximum depth of 30 feet bgs From February 22 to February 25, 2019, Stantec supervised the installation and sampling of temporary soil vapor probes VP-1 through VP-5. During drilling, the subsurface lithology encountered included interbedded poorly graded sand with silt, and silty sand to the total shallow depth explored of 5.5 feet bgs. Based on the results of the soil vapor survey activities, low concentrations of petroleum hydrocarbons were reported in shallow soil vapor across the Site. The highest petroleum hydrocarbon concentrations were primarily present in the northern half of the Site. However, the Site has a bio-attenuation zone with oxygen values above 4% and soil vapor concentrations for benzene, ethylbenzene and naphthalene were reported below the State Water Resources Control Board Low-Threat Underground Storage Tank (UST) Case Closure Policy (LTCP) soil gas criteria. It does not

Map ID  
Direction  
Distance  
Elevation

MAP FINDINGS

Site

Database(s)

EDR ID Number  
EPA ID Number

**SANTA ANA REGIONAL WATER QUALITY CONTROL BOARD SARANICK STAT (Continued)**

**U003433409**

appear that there is significant off-gassing of vapors from groundwater at the locations sampled (Stantec 2019b). Chlorinated solvents, including tetrachloroethene and methylene chloride were reported in some of the samples analyzed. Although there are no regulatory closure criteria for chlorinated solvents per the LTCP, the residual presence may be an issue for SVE. Stantec will take into consideration the presence of chlorinated solvents during the proposed pilot test and future remediation system design. The soil vapor sampling data is included in this report as Tables 1 through 3. On April 9, 2019, Stantec conducted the Quarter 2, 2019 Quarterly Groundwater Monitoring Event. Nine groundwater monitoring wells (MW-1 through MW-9) were gauged and seven wells (MW-2, MW-4 through MW-9) were sampled since MW-1 was dry and MW-3 reported 0.06 feet of liquid phase hydrocarbons (LPH). Depth to groundwater ranged from 16.20 (MW-2) to 18.12 (MW-3) feet bgs. Groundwater table was observed to be relatively flat across the Site, flowing towards the south- REMEDIAL ACTION PILOT TEST WORK PLAN SITE INFORMATION August 19, 2019 2.3 southwest, at a gradient of approximately 0.006 feet per foot. Current groundwater monitoring analytical results show an overall slight decrease of concentrations in wells MW-2, MW-4, and off-site (Stantec 2019a)

**LUST:**

Global Id: T0605978528  
Contact Type: Regional Board Caseworker  
Contact Name: CARL BERNHARDT  
Organization Name: SANTA ANA RWQCB (REGION 8)  
Address: 3737 MAIN STREET, SUITE 500  
City: RIVERSIDE  
Email: carl.bernhardt@waterboards.ca.gov  
Phone Number: 9517824495

**LUST:**

Global Id: T0605978528  
Action Type: ENFORCEMENT  
Date: 03/29/2016  
Action: PRP Search Report

Global Id: T0605978528  
Action Type: ENFORCEMENT  
Date: 03/07/2017  
Action: Meeting

Global Id: T0605978528  
Action Type: Other  
Date: 10/09/2001  
Action: Leak Began

Global Id: T0605978528  
Action Type: Other  
Date: 10/11/2001  
Action: Leak Discovery

Global Id: T0605978528  
Action Type: RESPONSE  
Date: 04/15/2005  
Action: Soil and Water Investigation Workplan

Map ID  
Direction  
Distance  
Elevation

MAP FINDINGS

Site

Database(s)

EDR ID Number  
EPA ID Number

**SANTA ANA REGIONAL WATER QUALITY CONTROL BOARD SARANICK STAT (Continued)**

**U003433409**

Global Id:	T0605978528
Action Type:	RESPONSE
Date:	04/15/2005
Action:	Soil and Water Investigation Workplan
Global Id:	T0605978528
Action Type:	RESPONSE
Date:	05/28/2002
Action:	Tank Removal Report / UST Sampling Report
Global Id:	T0605978528
Action Type:	RESPONSE
Date:	07/15/2005
Action:	Other Report / Document
Global Id:	T0605978528
Action Type:	ENFORCEMENT
Date:	07/10/2009
Action:	Staff Letter
Global Id:	T0605978528
Action Type:	RESPONSE
Date:	04/30/2013
Action:	Soil and Water Investigation Workplan - Addendum - Regulator Responded
Global Id:	T0605978528
Action Type:	ENFORCEMENT
Date:	01/12/2016
Action:	Technical Correspondence / Assistance / Other
Global Id:	T0605978528
Action Type:	ENFORCEMENT
Date:	10/05/2016
Action:	Email Correspondence
Global Id:	T0605978528
Action Type:	ENFORCEMENT
Date:	06/05/2015
Action:	Site Visit / Inspection / Sampling
Global Id:	T0605978528
Action Type:	ENFORCEMENT
Date:	01/18/2018
Action:	Email Correspondence
Global Id:	T0605978528
Action Type:	ENFORCEMENT
Date:	12/19/2019
Action:	Staff Letter
Global Id:	T0605978528
Action Type:	RESPONSE
Date:	11/16/2001
Action:	Other Report / Document
Global Id:	T0605978528
Action Type:	RESPONSE



Map ID  
Direction  
Distance  
Elevation

MAP FINDINGS

Site

Database(s)

EDR ID Number  
EPA ID Number

**SANTA ANA REGIONAL WATER QUALITY CONTROL BOARD SARANICK STAT (Continued)**

**U003433409**

Date:	08/12/2008
Action:	Other Report / Document
Global Id:	T0605978528
Action Type:	RESPONSE
Date:	12/09/2005
Action:	Soil and Water Investigation Report
Global Id:	T0605978528
Action Type:	RESPONSE
Date:	08/19/2005
Action:	Soil and Water Investigation Report
Global Id:	T0605978528
Action Type:	RESPONSE
Date:	08/19/2005
Action:	Soil and Water Investigation Report
Global Id:	T0605978528
Action Type:	RESPONSE
Date:	01/31/2006
Action:	Other Report / Document
Global Id:	T0605978528
Action Type:	RESPONSE
Date:	04/26/2006
Action:	Soil and Water Investigation Report
Global Id:	T0605978528
Action Type:	RESPONSE
Date:	08/18/2006
Action:	Soil and Water Investigation Report
Global Id:	T0605978528
Action Type:	RESPONSE
Date:	12/13/2006
Action:	Other Report / Document
Global Id:	T0605978528
Action Type:	RESPONSE
Date:	02/02/2007
Action:	Soil and Water Investigation Report
Global Id:	T0605978528
Action Type:	RESPONSE
Date:	02/26/2007
Action:	Soil and Water Investigation Report
Global Id:	T0605978528
Action Type:	RESPONSE
Date:	08/06/2007
Action:	Soil and Water Investigation Report
Global Id:	T0605978528
Action Type:	RESPONSE
Date:	01/31/2008
Action:	Soil and Water Investigation Report

Map ID  
Direction  
Distance  
Elevation

MAP FINDINGS

Site

Database(s)

EDR ID Number  
EPA ID Number

**SANTA ANA REGIONAL WATER QUALITY CONTROL BOARD SARANICK STAT (Continued)**

**U003433409**

Global Id: T0605978528  
Action Type: RESPONSE  
Date: 09/18/2003  
Action: Soil and Water Investigation Workplan

Global Id: T0605978528  
Action Type: RESPONSE  
Date: 11/10/2003  
Action: Other Report / Document

Global Id: T0605978528  
Action Type: RESPONSE  
Date: 04/02/2004  
Action: Soil and Water Investigation Workplan

Global Id: T0605978528  
Action Type: RESPONSE  
Date: 07/26/2004  
Action: Soil and Water Investigation Workplan

Global Id: T0605978528  
Action Type: RESPONSE  
Date: 01/24/2005  
Action: Soil and Water Investigation Workplan

Global Id: T0605978528  
Action Type: RESPONSE  
Date: 03/21/2005  
Action: Soil and Water Investigation Workplan

Global Id: T0605978528  
Action Type: RESPONSE  
Date: 11/03/2006  
Action: Soil and Water Investigation Report

Global Id: T0605978528  
Action Type: RESPONSE  
Date: 05/02/2008  
Action: Soil and Water Investigation Report

Global Id: T0605978528  
Action Type: RESPONSE  
Date: 07/28/2014  
Action: Email Correspondence

Global Id: T0605978528  
Action Type: RESPONSE  
Date: 08/25/2014  
Action: Email Correspondence

Global Id: T0605978528  
Action Type: ENFORCEMENT  
Date: 08/31/2009  
Action: Letter - Notice

Global Id: T0605978528  
Action Type: ENFORCEMENT

Map ID  
Direction  
Distance  
Elevation

MAP FINDINGS

Site

Database(s)

EDR ID Number  
EPA ID Number

**SANTA ANA REGIONAL WATER QUALITY CONTROL BOARD SARANICK STAT (Continued)**

**U003433409**

Date:	09/30/2009
Action:	Referral to Regional Board
Global Id:	T0605978528
Action Type:	ENFORCEMENT
Date:	05/01/2009
Action:	Letter - Notice
Global Id:	T0605978528
Action Type:	RESPONSE
Date:	09/07/2018
Action:	Soil and Water Investigation Workplan - Regulator Responded
Global Id:	T0605978528
Action Type:	ENFORCEMENT
Date:	01/22/2016
Action:	Notice of Responsibility
Global Id:	T0605978528
Action Type:	REMEDIATION
Date:	11/05/2007
Action:	Free Product Removal
Global Id:	T0605978528
Action Type:	REMEDIATION
Date:	05/25/2011
Action:	Free Product Removal
Global Id:	T0605978528
Action Type:	Other
Date:	10/10/2001
Action:	Leak Stopped
Global Id:	T0605978528
Action Type:	RESPONSE
Date:	04/12/2005
Action:	Other Workplan
Global Id:	T0605978528
Action Type:	RESPONSE
Date:	08/22/2006
Action:	Soil and Water Investigation Report
Global Id:	T0605978528
Action Type:	RESPONSE
Date:	07/31/2012
Action:	Monitoring Report - Quarterly
Global Id:	T0605978528
Action Type:	RESPONSE
Date:	09/30/2012
Action:	Soil and Water Investigation Report
Global Id:	T0605978528
Action Type:	RESPONSE
Date:	12/12/2012
Action:	Soil and Water Investigation Workplan - Addendum

Map ID  
Direction  
Distance  
Elevation

MAP FINDINGS

Site

Database(s)

EDR ID Number  
EPA ID Number

**SANTA ANA REGIONAL WATER QUALITY CONTROL BOARD SARANICK STAT (Continued)**

**U003433409**

Global Id:	T0605978528
Action Type:	ENFORCEMENT
Date:	01/21/2016
Action:	Site Visit / Inspection / Sampling
Global Id:	T0605978528
Action Type:	ENFORCEMENT
Date:	04/19/2018
Action:	Verbal Communication
Global Id:	T0605978528
Action Type:	ENFORCEMENT
Date:	01/04/2019
Action:	Staff Letter
Global Id:	T0605978528
Action Type:	ENFORCEMENT
Date:	03/13/2019
Action:	Verbal Communication
Global Id:	T0605978528
Action Type:	ENFORCEMENT
Date:	03/14/2016
Action:	Clean Up Fund - Case Closure Review Summary Report (RSR)
Global Id:	T0605978528
Action Type:	RESPONSE
Date:	02/22/2005
Action:	Soil and Water Investigation Workplan
Global Id:	T0605978528
Action Type:	ENFORCEMENT
Date:	11/08/2006
Action:	Staff Letter - #1
Global Id:	T0605978528
Action Type:	ENFORCEMENT
Date:	01/17/2007
Action:	Staff Letter
Global Id:	T0605978528
Action Type:	ENFORCEMENT
Date:	01/13/2006
Action:	Staff Letter
Global Id:	T0605978528
Action Type:	ENFORCEMENT
Date:	01/25/2006
Action:	Staff Letter
Global Id:	T0605978528
Action Type:	ENFORCEMENT
Date:	03/10/2005
Action:	Staff Letter
Global Id:	T0605978528
Action Type:	ENFORCEMENT

Map ID  
Direction  
Distance  
Elevation

MAP FINDINGS

Site

Database(s)

EDR ID Number  
EPA ID Number

**SANTA ANA REGIONAL WATER QUALITY CONTROL BOARD SARANICK STAT (Continued)**

**U003433409**

Date:	06/23/2008
Action:	Notice of Violation
Global Id:	T0605978528
Action Type:	ENFORCEMENT
Date:	04/25/2008
Action:	Staff Letter
Global Id:	T0605978528
Action Type:	ENFORCEMENT
Date:	03/01/2004
Action:	Warning Letter
Global Id:	T0605978528
Action Type:	ENFORCEMENT
Date:	06/22/2004
Action:	Warning Letter
Global Id:	T0605978528
Action Type:	ENFORCEMENT
Date:	12/20/2004
Action:	Warning Letter
Global Id:	T0605978528
Action Type:	ENFORCEMENT
Date:	08/15/2003
Action:	Warning Letter
Global Id:	T0605978528
Action Type:	ENFORCEMENT
Date:	10/08/2003
Action:	Warning Letter
Global Id:	T0605978528
Action Type:	ENFORCEMENT
Date:	02/18/2005
Action:	Warning Letter
Global Id:	T0605978528
Action Type:	ENFORCEMENT
Date:	04/24/2008
Action:	Warning Letter
Global Id:	T0605978528
Action Type:	ENFORCEMENT
Date:	11/08/2006
Action:	Staff Letter - #2
Global Id:	T0605978528
Action Type:	ENFORCEMENT
Date:	05/01/2006
Action:	Staff Letter
Global Id:	T0605978528
Action Type:	ENFORCEMENT
Date:	03/24/2006
Action:	Staff Letter

Map ID  
Direction  
Distance  
Elevation

MAP FINDINGS

Site

Database(s)

EDR ID Number  
EPA ID Number

**SANTA ANA REGIONAL WATER QUALITY CONTROL BOARD SARANICK STAT (Continued)**

**U003433409**

Global Id:	T0605978528
Action Type:	ENFORCEMENT
Date:	10/10/2006
Action:	Warning Letter
Global Id:	T0605978528
Action Type:	ENFORCEMENT
Date:	07/17/2006
Action:	Staff Letter
Global Id:	T0605978528
Action Type:	ENFORCEMENT
Date:	07/08/2005
Action:	Staff Letter
Global Id:	T0605978528
Action Type:	ENFORCEMENT
Date:	04/23/2007
Action:	Staff Letter
Global Id:	T0605978528
Action Type:	ENFORCEMENT
Date:	11/05/2010
Action:	Technical Correspondence / Assistance / Other
Global Id:	T0605978528
Action Type:	ENFORCEMENT
Date:	09/30/2009
Action:	Staff Letter
Global Id:	T0605978528
Action Type:	ENFORCEMENT
Date:	03/13/2013
Action:	Staff Letter
Global Id:	T0605978528
Action Type:	ENFORCEMENT
Date:	02/02/2012
Action:	Site Visit / Inspection / Sampling
Global Id:	T0605978528
Action Type:	ENFORCEMENT
Date:	11/02/2011
Action:	Technical Correspondence / Assistance / Other
Global Id:	T0605978528
Action Type:	ENFORCEMENT
Date:	01/25/2012
Action:	Technical Correspondence / Assistance / Other
Global Id:	T0605978528
Action Type:	ENFORCEMENT
Date:	07/24/2007
Action:	Staff Letter
Global Id:	T0605978528
Action Type:	ENFORCEMENT

Map ID  
Direction  
Distance  
Elevation

MAP FINDINGS

Site

Database(s)

EDR ID Number  
EPA ID Number

**SANTA ANA REGIONAL WATER QUALITY CONTROL BOARD SARANICK STAT (Continued)**

**U003433409**

Date:	07/25/2007
Action:	Staff Letter
Global Id:	T0605978528
Action Type:	ENFORCEMENT
Date:	01/06/2003
Action:	Warning Letter
Global Id:	T0605978528
Action Type:	ENFORCEMENT
Date:	05/27/2008
Action:	Letter - Notice
Global Id:	T0605978528
Action Type:	ENFORCEMENT
Date:	12/05/2001
Action:	Staff Letter
Global Id:	T0605978528
Action Type:	ENFORCEMENT
Date:	10/23/2001
Action:	Letter - Notice
Global Id:	T0605978528
Action Type:	ENFORCEMENT
Date:	05/27/2008
Action:	Staff Letter
Global Id:	T0605978528
Action Type:	Other
Date:	10/18/2001
Action:	Leak Reported
Global Id:	T0605978528
Action Type:	ENFORCEMENT
Date:	10/23/2001
Action:	Notice of Responsibility
Global Id:	T0605978528
Action Type:	ENFORCEMENT
Date:	04/21/2005
Action:	Staff Letter - #1
Global Id:	T0605978528
Action Type:	ENFORCEMENT
Date:	11/01/2007
Action:	Staff Letter
Global Id:	T0605978528
Action Type:	ENFORCEMENT
Date:	11/07/2005
Action:	Notice to Comply
Global Id:	T0605978528
Action Type:	ENFORCEMENT
Date:	04/21/2005
Action:	Staff Letter - #2

Map ID  
Direction  
Distance  
Elevation

MAP FINDINGS

Site

Database(s)

EDR ID Number  
EPA ID Number

**SANTA ANA REGIONAL WATER QUALITY CONTROL BOARD SARANICK STAT (Continued)**

**U003433409**

Global Id:	T0605978528
Action Type:	ENFORCEMENT
Date:	10/30/2007
Action:	Staff Letter
Global Id:	T0605978528
Action Type:	ENFORCEMENT
Date:	08/09/2006
Action:	Staff Letter
Global Id:	T0605978528
Action Type:	ENFORCEMENT
Date:	12/15/2008
Action:	Letter - Notice
Global Id:	T0605978528
Action Type:	ENFORCEMENT
Date:	04/30/2010
Action:	Preparation of Agenda Item
Global Id:	T0605978528
Action Type:	ENFORCEMENT
Date:	07/21/2005
Action:	Staff Letter
Global Id:	T0605978528
Action Type:	ENFORCEMENT
Date:	06/12/2002
Action:	Staff Letter
Global Id:	T0605978528
Action Type:	ENFORCEMENT
Date:	08/13/2014
Action:	Technical Correspondence / Assistance / Other

**LUST:**

Global Id:	T0605978528
Status:	Open - Case Begin Date
Status Date:	10/11/2001
Global Id:	T0605978528
Status:	Open - Site Assessment
Status Date:	10/22/2001
Global Id:	T0605978528
Status:	Open - Site Assessment
Status Date:	12/06/2001

**LUST REG 8:**

Name:	SARANICK STATION
Address:	10632 BEACH BLVD
City:	STANTON
Region:	8
County:	Orange
Regional Board:	Santa Ana Region



Map ID  
Direction  
Distance  
Elevation

MAP FINDINGS

Site

Database(s)

EDR ID Number  
EPA ID Number

**SANTA ANA REGIONAL WATER QUALITY CONTROL BOARD SARANICK STAT (Continued)**

**U003433409**

Facility Status:	Preliminary site assessment underway
Case Number:	Not reported
Local Case Num:	01UT024
Case Type:	Other ground water affected
Substance:	Gasoline
Qty Leaked:	0
Abate Method:	Not reported
Cross Street:	Not reported
Enf Type:	WAR
Funding:	Not reported
How Discovered:	Tank Closure
How Stopped:	Close Tank
Leak Cause:	Unknown
Leak Source:	Unknown
Global ID:	T0605978528
How Stopped Date:	9/9/9999
Enter Date:	Not reported
Date Confirmation of Leak Began:	Not reported
Date Preliminary Assessment Began:	12/6/2001
Discover Date:	10/11/2001
Enforcement Date:	Not reported
Close Date:	Not reported
Date Prelim Assessment Workplan Submitted:	10/22/2001
Date Pollution Characterization Began:	Not reported
Date Remediation Plan Submitted:	Not reported
Date Remedial Action Underway:	Not reported
Date Post Remedial Action Monitoring:	Not reported
Enter Date:	Not reported
GW Qualifies:	Not reported
Soil Qualifies:	Not reported
Operator:	Not reported
Facility Contact:	Not reported
Interim:	Not reported
Oversite Program:	LUST
Latitude:	Not reported
Longitude:	Not reported
MTBE Date:	Not reported
Max MTBE GW:	Not reported
MTBE Concentration:	0
Max MTBE Soil:	Not reported
MTBE Fuel:	1
MTBE Tested:	Site NOT Tested for MTBE.Includes Unknown and Not Analyzed.
MTBE Class:	*
Staff:	CAB
Staff Initials:	SK
Lead Agency:	Local Agency
Local Agency:	30000L
Hydr Basin #:	Not reported
Beneficial:	MUN
Priority:	Not reported
Cleanup Fund Id:	Not reported
Work Suspended:	Not reported
Summary:	Not reported

**ORANGE CO. LUST:**

Name: SARANICK STATION  
Address: 10632 BEACH BLVD

Map ID  
Direction  
Distance  
Elevation

MAP FINDINGS

Site

Database(s)

EDR ID Number  
EPA ID Number

**SANTA ANA REGIONAL WATER QUALITY CONTROL BOARD SARANICK STAT (Continued)**

**U003433409**

City,State,Zip: STANTON, CA 90680  
Region: ORANGE  
Facility Id: 01UT024  
Released Substance: Gasoline-Automotive (motor gasoline and\\ additives), leaded & unleaded  
Date Closed: Not reported  
Record ID: RO0003021

**CORTESE:**

Name: SARANICK STATION  
Address: 10632 BEACH  
City,State,Zip: STANTON, CA 90680  
Region: CORTESE  
Envirostor Id: Not reported  
Global ID: T0605978528  
Site/Facility Type: LUST CLEANUP SITE  
Cleanup Status: OPEN - SITE ASSESSMENT  
Status Date: Not reported  
Site Code: Not reported  
Latitude: Not reported  
Longitude: Not reported  
Owner: Not reported  
Enf Type: Not reported  
Swat R: Not reported  
Flag: active  
Order No: Not reported  
Waste Discharge System No: Not reported  
Effective Date: Not reported  
Region 2: Not reported  
WID Id: Not reported  
Solid Waste Id No: Not reported  
Waste Management Uit Name: Not reported  
File Name: Active Open

**HAZNET:**

Name: SANTA ANA REGIONAL WATER QUALITY CONTROL BOARD SARANICK STATION  
Address: 10632 BEACH BLVD  
Address 2: Not reported  
City,State,Zip: STANTON, CA 906802345  
Contact: CARL BERNHARDT  
Telephone: 9517824495  
Mailing Name: Not reported  
Mailing Address: 10632 BEACH BLVD  
  
Year: 2013  
Gepaid: CAC002720529  
TSD EPA ID: CAT080013352  
CA Waste Code: 134 - Aqueous solution with total organic residues less than 10 percent  
Disposal Method: H039 - Other Recovery Of Reclamation For Reuse Including Acid Regeneration, Organics Recovery Ect  
Tons: 0.21

**Additional Info:**

Year: 2013  
Gen EPA ID: CAC002720529

Map ID  
Direction  
Distance  
Elevation

MAP FINDINGS

Site

Database(s)

EDR ID Number  
EPA ID Number

**SANTA ANA REGIONAL WATER QUALITY CONTROL BOARD SARANICK STAT (Continued)**

**U003433409**

Shipment Date: 20130215  
Creation Date: 4/22/2013 22:15:13  
Receipt Date: 20130215  
Manifest ID: 005784145FLE  
Trans EPA ID: CAR000183913  
Trans Name: BELSHIRE  
Trans 2 EPA ID: Not reported  
Trans 2 Name: Not reported  
TSDF EPA ID: CAT080013352  
Trans Name: DEMENNO KERDOON  
TSDF Alt EPA ID: Not reported  
TSDF Alt Name: Not reported  
Waste Code Description: 134 - Aqueous solution with <10% total organic residues  
RCRA Code: Not reported  
Meth Code: H039 - Other Recovery Of Reclamation For Reuse Including Acid  
Regeneration, Organics Recovery Ect  
  
Quantity Tons: 0.21  
Waste Quantity: 50  
Quantity Unit: G  
Additional Code 1: Not reported  
Additional Code 2: Not reported  
Additional Code 3: Not reported  
Additional Code 4: Not reported  
Additional Code 5: Not reported

**CERS:**

Name: SARANICK STATION  
Address: 10632 BEACH  
City,State,Zip: STANTON, CA 90680  
Site ID: 209011  
CERS ID: T0605978528  
CERS Description: Leaking Underground Storage Tank Cleanup Site

**Affiliation:**

Affiliation Type Desc: Regional Board Caseworker  
Entity Name: CARL BERNHARDT - SANTA ANA RWQCB (REGION 8)  
Entity Title: Not reported  
Affiliation Address: 3737 MAIN STREET, SUITE 500  
Affiliation City: RIVERSIDE  
Affiliation State: CA  
Affiliation Country: Not reported  
Affiliation Zip: Not reported  
Affiliation Phone: 9517824495

**HWTS:**

Name: SANTA ANA REGIONAL WATER QUALITY CONTROL BOARD SARANICK STATION  
Address: 10632 BEACH BLVD  
Address 2: Not reported  
City,State,Zip: STANTON, CA 906802345  
EPA ID: CAC002720529  
Inactive Date: 05/16/2013  
Create Date: 02/14/2013  
Last Act Date: 05/17/2013  
Mailing Name: Not reported  
Mailing Address: 10632 BEACH BLVD  
Mailing Address 2: Not reported

Map ID  
Direction  
Distance  
Elevation

MAP FINDINGS

Site

Database(s)

EDR ID Number  
EPA ID Number

**SANTA ANA REGIONAL WATER QUALITY CONTROL BOARD SARANICK STAT (Continued)**

**U003433409**

Mailing City,State,Zip: STANTON, CA 906802345  
Owner Name: SANTA ANA REGIONAL WATER QUALITY BD  
Owner Address: 3737 MAIN ST STE 500  
Owner Address 2: Not reported  
Owner City,State,Zip: RIVERSIDE, CA 92501  
Contact Name: CARL BERNHARDT  
Contact Address: 3737 MAIN ST STE 500  
Contact Address 2: Not reported  
City,State,Zip: RIVERSIDE, CA 92501

I137

**BEACH MINI MART  
10632 BEACH BLVD  
STANTON, CA 90680**

**SWEEPS UST**

**U003783875  
N/A**

< 1/8  
1 ft.

**Site 27 of 28 in cluster I**

**Relative:  
Higher  
Actual:  
69 ft.**

**SWEEPS UST:**

Name: BEACH MINI MART  
Address: 10632 BEACH BLVD  
City: STANTON  
Status: Active  
Comp Number: 6682  
Number: 9  
Board Of Equalization: 44-016515  
Referral Date: 09-30-92  
Action Date: 09-15-92  
Created Date: 02-29-88  
Owner Tank Id: Not reported  
SWRCB Tank Id: 30-000-006682-000001  
Tank Status: A  
Capacity: 6000  
Active Date: Not reported  
Tank Use: M.V. FUEL  
STG: P  
Content: REG UNLEADED  
Number Of Tanks: 4

Name: BEACH MINI MART  
Address: 10632 BEACH BLVD  
City: STANTON  
Status: Active  
Comp Number: 6682  
Number: 9  
Board Of Equalization: 44-016515  
Referral Date: 09-30-92  
Action Date: 09-15-92  
Created Date: 02-29-88  
Owner Tank Id: Not reported  
SWRCB Tank Id: 30-000-006682-000002  
Tank Status: A  
Capacity: 6000  
Active Date: Not reported  
Tank Use: M.V. FUEL  
STG: P  
Content: REG UNLEADED  
Number Of Tanks: Not reported

Name: BEACH MINI MART

Map ID  
Direction  
Distance  
Elevation

MAP FINDINGS

Site

Database(s)

EDR ID Number  
EPA ID Number

**BEACH MINI MART (Continued)**

**U003783875**

Address: 10632 BEACH BLVD  
City: STANTON  
Status: Active  
Comp Number: 6682  
Number: 9  
Board Of Equalization: 44-016515  
Referral Date: 09-30-92  
Action Date: 09-15-92  
Created Date: 02-29-88  
Owner Tank Id: Not reported  
SWRCB Tank Id: 30-000-006682-000003  
Tank Status: A  
Capacity: 12000  
Active Date: Not reported  
Tank Use: M.V. FUEL  
STG: P  
Content: LEADED  
Number Of Tanks: Not reported

Name: BEACH MINI MART  
Address: 10632 BEACH BLVD  
City: STANTON  
Status: Active  
Comp Number: 6682  
Number: 9  
Board Of Equalization: 44-016515  
Referral Date: 09-30-92  
Action Date: 09-15-92  
Created Date: 02-29-88  
Owner Tank Id: Not reported  
SWRCB Tank Id: 30-000-006682-000004  
Tank Status: A  
Capacity: 6000  
Active Date: Not reported  
Tank Use: M.V. FUEL  
STG: P  
Content: REG UNLEADED  
Number Of Tanks: Not reported

**E138 A PLUS LABELS**  
**10527 DALE**  
**STANTON, CA 90680**  
**Site 35 of 41 in cluster E**

**HAZNET S113109645**  
**HWTS N/A**

**< 1/8**  
**1 ft.**

**Relative:**  
**Higher**

**Actual:**  
**72 ft.**

HAZNET:  
Name: A PLUS LABELS  
Address: 10527 DALE  
Address 2: Not reported  
City,State,Zip: STANTON, CA 906800000  
Contact: KATHY PHAN - OWNER  
Telephone: 7142299811  
Mailing Name: Not reported  
Mailing Address: 10561 DALE AVE  
  
Year: 2003  
Gepaid: CAL000216875  
TSD EPA ID: WAH000016212

Map ID  
Direction  
Distance  
Elevation

MAP FINDINGS

Site

Database(s)

EDR ID Number  
EPA ID Number

**A PLUS LABELS (Continued)**

**S113109645**

CA Waste Code: 214 - Unspecified solvent mixture  
Disposal Method: R01 - Recycler  
Tons: 0.198

Year: 2002  
Gepaid: CAL000216875  
TSD EPA ID: WAH000016212  
CA Waste Code: 214 - Unspecified solvent mixture  
Disposal Method: R01 - Recycler  
Tons: 0.99

Year: 2001  
Gepaid: CAL000216875  
TSD EPA ID: WAH000016212  
CA Waste Code: 214 - Unspecified solvent mixture  
Disposal Method: R01 - Recycler  
Tons: 0.198

Year: 2001  
Gepaid: CAL000216875  
TSD EPA ID: WAH000007013  
CA Waste Code: 214 - Unspecified solvent mixture  
Disposal Method: R01 - Recycler  
Tons: 0.396

Year: 2001  
Gepaid: CAL000216875  
TSD EPA ID: WAH000007013  
CA Waste Code: -  
Disposal Method: R01 - Recycler  
Tons: 0.4586

Year: 2000  
Gepaid: CAL000216875  
TSD EPA ID: WAH000007013  
CA Waste Code: -  
Disposal Method: R01 - Recycler  
Tons: 1.4178

**Additional Info:**

Year: 2002  
Gen EPA ID: CAL000216875

Shipment Date: 20021112  
Creation Date: 3/15/2003 18:31:28  
Receipt Date: 20021115  
Manifest ID: 21268985  
Trans EPA ID: WAH000016212  
Trans Name: Not reported  
Trans 2 EPA ID: Not reported  
Trans 2 Name: Not reported  
TSD EPA ID: WAH000016212  
Trans Name: Not reported  
TSD EPA Alt ID: Not reported  
TSD EPA Alt Name: Not reported  
Waste Code Description: 214 - Unspecified solvent mixture

Map ID  
Direction  
Distance  
Elevation

MAP FINDINGS

Site

Database(s)

EDR ID Number  
EPA ID Number

**A PLUS LABELS (Continued)**

**S113109645**

RCRA Code:	D001
Meth Code:	R01 - Recycler
Quantity Tons:	0.198
Waste Quantity:	55
Quantity Unit:	G
Additional Code 1:	Not reported
Additional Code 2:	Not reported
Additional Code 3:	Not reported
Additional Code 4:	Not reported
Additional Code 5:	Not reported
Shipment Date:	20021014
Creation Date:	2/21/2003 10:41:38
Receipt Date:	20021018
Manifest ID:	21268949
Trans EPA ID:	WAH000016212
Trans Name:	Not reported
Trans 2 EPA ID:	Not reported
Trans 2 Name:	Not reported
TSDF EPA ID:	WAH000016212
Trans Name:	Not reported
TSDF Alt EPA ID:	Not reported
TSDF Alt Name:	Not reported
Waste Code Description:	214 - Unspecified solvent mixture
RCRA Code:	D001
Meth Code:	R01 - Recycler
Quantity Tons:	0.198
Waste Quantity:	55
Quantity Unit:	G
Additional Code 1:	Not reported
Additional Code 2:	Not reported
Additional Code 3:	Not reported
Additional Code 4:	Not reported
Additional Code 5:	Not reported
Shipment Date:	20020813
Creation Date:	1/31/2003 15:02:08
Receipt Date:	20020815
Manifest ID:	21268860
Trans EPA ID:	WAH000016212
Trans Name:	Not reported
Trans 2 EPA ID:	Not reported
Trans 2 Name:	Not reported
TSDF EPA ID:	WAH000016212
Trans Name:	Not reported
TSDF Alt EPA ID:	Not reported
TSDF Alt Name:	Not reported
Waste Code Description:	214 - Unspecified solvent mixture
RCRA Code:	Not reported
Meth Code:	R01 - Recycler
Quantity Tons:	0.198
Waste Quantity:	55
Quantity Unit:	G
Additional Code 1:	Not reported
Additional Code 2:	Not reported
Additional Code 3:	Not reported
Additional Code 4:	Not reported

Map ID  
Direction  
Distance  
Elevation

MAP FINDINGS

Site

Database(s)

EDR ID Number  
EPA ID Number

**A PLUS LABELS (Continued)**

**S113109645**

Additional Code 5:	Not reported
Shipment Date:	20020611
Creation Date:	1/14/2003 18:31:21
Receipt Date:	20020614
Manifest ID:	21268840
Trans EPA ID:	WAH000016212
Trans Name:	Not reported
Trans 2 EPA ID:	Not reported
Trans 2 Name:	Not reported
TSDf EPA ID:	WAH000016212
Trans Name:	Not reported
TSDf Alt EPA ID:	Not reported
TSDf Alt Name:	Not reported
Waste Code Description:	214 - Unspecified solvent mixture
RCRA Code:	D001
Meth Code:	R01 - Recycler
Quantity Tons:	0.198
Waste Quantity:	55
Quantity Unit:	G
Additional Code 1:	Not reported
Additional Code 2:	Not reported
Additional Code 3:	Not reported
Additional Code 4:	Not reported
Additional Code 5:	Not reported
Shipment Date:	20020312
Creation Date:	7/29/2002 18:32:31
Receipt Date:	20020314
Manifest ID:	20103554
Trans EPA ID:	WAH000016212
Trans Name:	Not reported
Trans 2 EPA ID:	Not reported
Trans 2 Name:	Not reported
TSDf EPA ID:	WAH000016212
Trans Name:	Not reported
TSDf Alt EPA ID:	Not reported
TSDf Alt Name:	Not reported
Waste Code Description:	214 - Unspecified solvent mixture
RCRA Code:	D001
Meth Code:	R01 - Recycler
Quantity Tons:	0.198
Waste Quantity:	55
Quantity Unit:	G
Additional Code 1:	Not reported
Additional Code 2:	Not reported
Additional Code 3:	Not reported
Additional Code 4:	Not reported
Additional Code 5:	Not reported
Additional Info:	
Year:	2003
Gen EPA ID:	CAL000216875
Shipment Date:	20030114
Creation Date:	5/21/2003 18:32:18
Receipt Date:	20030117



Map ID  
Direction  
Distance  
Elevation

MAP FINDINGS

Site

Database(s)

EDR ID Number  
EPA ID Number

**A PLUS LABELS (Continued)**

**S113109645**

Manifest ID: 21269005  
Trans EPA ID: WAH000016212  
Trans Name: Not reported  
Trans 2 EPA ID: Not reported  
Trans 2 Name: Not reported  
TSDF EPA ID: WAH000016212  
Trans Name: Not reported  
TSDF Alt EPA ID: Not reported  
TSDF Alt Name: Not reported  
Waste Code Description: 214 - Unspecified solvent mixture  
RCRA Code: D001  
Meth Code: R01 - Recycler  
Quantity Tons: 0.198  
Waste Quantity: 55  
Quantity Unit: G  
Additional Code 1: Not reported  
Additional Code 2: Not reported  
Additional Code 3: Not reported  
Additional Code 4: Not reported  
Additional Code 5: Not reported

**Additional Info:**

Year: 2000  
Gen EPA ID: CAL000216875

Shipment Date: 20001009  
Creation Date: 12/13/2000 0:00:00  
Receipt Date: 20001012  
Manifest ID: 20103264  
Trans EPA ID: WAH000007013  
Trans Name: Not reported  
Trans 2 EPA ID: Not reported  
Trans 2 Name: Not reported  
TSDF EPA ID: WAH000007013  
Trans Name: Not reported  
TSDF Alt EPA ID: Not reported  
TSDF Alt Name: Not reported  
Waste Code Description: - Not reported  
RCRA Code: D001  
Meth Code: R01 - Recycler  
Quantity Tons: 1.4178  
Waste Quantity: 340  
Quantity Unit: G  
Additional Code 1: Not reported  
Additional Code 2: Not reported  
Additional Code 3: Not reported  
Additional Code 4: Not reported  
Additional Code 5: Not reported

**Additional Info:**

Year: 2001  
Gen EPA ID: CAL000216875

Shipment Date: 20011211  
Creation Date: 2/20/2002 0:00:00  
Receipt Date: 20011214

Map ID  
Direction  
Distance  
Elevation

MAP FINDINGS

Site

Database(s)

EDR ID Number  
EPA ID Number

**A PLUS LABELS (Continued)**

**S113109645**

Manifest ID:	20103507
Trans EPA ID:	WAH000016212
Trans Name:	Not reported
Trans 2 EPA ID:	Not reported
Trans 2 Name:	Not reported
TSDF EPA ID:	WAH000016212
Trans Name:	Not reported
TSDF Alt EPA ID:	Not reported
TSDF Alt Name:	Not reported
Waste Code Description:	214 - Unspecified solvent mixture
RCRA Code:	D001
Meth Code:	R01 - Recycler
Quantity Tons:	0.198
Waste Quantity:	55
Quantity Unit:	G
Additional Code 1:	Not reported
Additional Code 2:	Not reported
Additional Code 3:	Not reported
Additional Code 4:	Not reported
Additional Code 5:	Not reported
Shipment Date:	20011009
Creation Date:	1/16/2002 0:00:00
Receipt Date:	20011012
Manifest ID:	20103562
Trans EPA ID:	WAH000007013
Trans Name:	Not reported
Trans 2 EPA ID:	Not reported
Trans 2 Name:	Not reported
TSDF EPA ID:	WAH000007013
Trans Name:	Not reported
TSDF Alt EPA ID:	Not reported
TSDF Alt Name:	Not reported
Waste Code Description:	214 - Unspecified solvent mixture
RCRA Code:	D001
Meth Code:	R01 - Recycler
Quantity Tons:	0.198
Waste Quantity:	55
Quantity Unit:	G
Additional Code 1:	Not reported
Additional Code 2:	Not reported
Additional Code 3:	Not reported
Additional Code 4:	Not reported
Additional Code 5:	Not reported
Shipment Date:	20010710
Creation Date:	10/1/2001 0:00:00
Receipt Date:	20010712
Manifest ID:	20103462
Trans EPA ID:	WAH000007013
Trans Name:	Not reported
Trans 2 EPA ID:	Not reported
Trans 2 Name:	Not reported
TSDF EPA ID:	WAH000007013
Trans Name:	Not reported
TSDF Alt EPA ID:	Not reported
TSDF Alt Name:	Not reported

Map ID  
Direction  
Distance  
Elevation

MAP FINDINGS

Site

Database(s)

EDR ID Number  
EPA ID Number

**A PLUS LABELS (Continued)**

**S113109645**

Waste Code Description: 214 - Unspecified solvent mixture  
RCRA Code: D001  
Meth Code: R01 - Recycler  
Quantity Tons: 0.198  
Waste Quantity: 55  
Quantity Unit: G  
Additional Code 1: Not reported  
Additional Code 2: Not reported  
Additional Code 3: Not reported  
Additional Code 4: Not reported  
Additional Code 5: Not reported

Shipment Date: 20010515  
Creation Date: 7/20/2001 0:00:00  
Receipt Date: 20010517  
Manifest ID: 20103421  
Trans EPA ID: WAH000007013  
Trans Name: Not reported  
Trans 2 EPA ID: Not reported  
Trans 2 Name: Not reported  
TSDF EPA ID: WAH000007013  
Trans Name: Not reported  
TSDF Alt EPA ID: Not reported  
TSDF Alt Name: Not reported  
Waste Code Description: - Not reported  
RCRA Code: D001  
Meth Code: R01 - Recycler  
Quantity Tons: 0.2293  
Waste Quantity: 55  
Quantity Unit: G  
Additional Code 1: Not reported  
Additional Code 2: Not reported  
Additional Code 3: Not reported  
Additional Code 4: Not reported  
Additional Code 5: Not reported

Shipment Date: 20010108  
Creation Date: 3/22/2001 0:00:00  
Receipt Date: 20010110  
Manifest ID: 20103325  
Trans EPA ID: WAH000007013  
Trans Name: Not reported  
Trans 2 EPA ID: Not reported  
Trans 2 Name: Not reported  
TSDF EPA ID: WAH000007013  
Trans Name: Not reported  
TSDF Alt EPA ID: Not reported  
TSDF Alt Name: Not reported  
Waste Code Description: - Not reported  
RCRA Code: D001  
Meth Code: R01 - Recycler  
Quantity Tons: 0.2293  
Waste Quantity: 55  
Quantity Unit: G  
Additional Code 1: Not reported  
Additional Code 2: Not reported  
Additional Code 3: Not reported

Map ID  
Direction  
Distance  
Elevation

MAP FINDINGS

Site

Database(s)

EDR ID Number  
EPA ID Number

**A PLUS LABELS (Continued)**

**S113109645**

Additional Code 4: Not reported  
Additional Code 5: Not reported

HWTS:  
Name: A PLUS LABELS  
Address: 10527 DALE  
Address 2: Not reported  
City,State,Zip: STANTON, CA 906800000  
EPA ID: CAL000216875  
Inactive Date: 06/30/2001  
Create Date: 10/02/2000  
Last Act Date: 09/23/2004  
Mailing Name: Not reported  
Mailing Address: 10561 DALE AVE  
Mailing Address 2: Not reported  
Mailing City,State,Zip: STANTON, CA 906800000  
Owner Name: KATHY PHAN  
Owner Address: 10527 DALE  
Owner Address 2: Not reported  
Owner City,State,Zip: STANTON, CA 906800000  
Contact Name: KATHY PHAN - OWNER  
Contact Address: 10527 DALE  
Contact Address 2: Not reported  
City,State,Zip: STANTON, CA 906800000

I139

**FORMER SARANICK STATION**  
**10632 BEACH BLVD**  
**STANTON, CA 90680**

**ECHO 1025912967**  
**N/A**

< 1/8  
1 ft.

**Site 28 of 28 in cluster I**

**Relative:**  
**Higher**

**Actual:**  
**69 ft.**

ECHO:  
Envid: 1025912967  
Registry ID: 110070593450  
DFR URL: <http://echo.epa.gov/detailed-facility-report?fid=110070593450>  
Name: FORMER SARANICK STATION  
Address: 10632 BEACH BLVD  
City,State,Zip: STANTON, CA 90680

E140

**DIGITAL LABEL SOLUTIONS INC**  
**10561 DALE AVE**  
**STANTON, CA 90680**

**HAZNET S113150367**  
**HWTS N/A**

< 1/8  
1 ft.

**Site 36 of 41 in cluster E**

**Relative:**  
**Higher**

**Actual:**  
**72 ft.**

HAZNET:  
Name: DIGITAL LABEL SOLUTIONS INC  
Address: 10561 DALE AVE  
Address 2: Not reported  
City,State,Zip: STANTON, CA 906802641  
Contact: JOE MARKS  
Telephone: 7142297700  
Mailing Name: Not reported  
Mailing Address: 10561 DALE AVE  
  
Year: 2008

Map ID  
Direction  
Distance  
Elevation

MAP FINDINGS

Site

Database(s)

EDR ID Number  
EPA ID Number

**DIGITAL LABEL SOLUTIONS INC (Continued)**

**S113150367**

Gepaid: CAL000326265  
TSD EPA ID: TXD077603371  
CA Waste Code: 741 - Liquids with halogenated organic compounds >= 1,000 Mg/L  
Disposal Method: H061 - Fuel Blending Prior To Energy Recovery At Another Site  
Tons: 0.31

Year: 2008  
Gepaid: CAL000326265  
TSD EPA ID: TXD077603371  
CA Waste Code: 214 - Unspecified solvent mixture  
Disposal Method: H061 - Fuel Blending Prior To Energy Recovery At Another Site  
Tons: 0.165

Year: 2007  
Gepaid: CAL000326265  
TSD EPA ID: TXD077603371  
CA Waste Code: 214 - Unspecified solvent mixture  
Disposal Method: H061 - Fuel Blending Prior To Energy Recovery At Another Site  
Tons: 0.2

Year: 2007  
Gepaid: CAL000326265  
TSD EPA ID: TXD077603371  
CA Waste Code: 741 - Liquids with halogenated organic compounds >= 1,000 Mg/L  
Disposal Method: H061 - Fuel Blending Prior To Energy Recovery At Another Site  
Tons: 0.1

**Additional Info:**

Year: 2008  
Gen EPA ID: CAL000326265

Shipment Date: 20080919  
Creation Date: 2/2/2009 18:30:08  
Receipt Date: 20080925  
Manifest ID: 001508054SKS  
Trans EPA ID: TXR000050930  
Trans Name: SAFETY-KLEEN SYSTEMS INC  
Trans 2 EPA ID: OKD981588791  
Trans 2 Name: TRIAD TRANSPORT INC  
TSD EPA ID: TXD077603371  
Trans Name: SAFETY-KLEEN SYSTEMS INC  
TSD EPA ID: Not reported  
TSD EPA Name: Not reported  
Waste Code Description: 741 - Liquids with halogenated organic compounds > 1000 mg/l  
RCRA Code: D039  
Meth Code: H061 - Fuel Blending Prior To Energy Recovery At Another Site  
Quantity Tons: 0.1  
Waste Quantity: 200  
Quantity Unit: P  
Additional Code 1: D018  
Additional Code 2: D001  
Additional Code 3: Not reported  
Additional Code 4: Not reported  
Additional Code 5: Not reported

Shipment Date: 20080717

Map ID  
Direction  
Distance  
Elevation

MAP FINDINGS

Site

Database(s)

EDR ID Number  
EPA ID Number

**DIGITAL LABEL SOLUTIONS INC (Continued)**

**S113150367**

Creation Date: 11/18/2008 18:30:08  
Receipt Date: 20080725  
Manifest ID: 001247577SKS  
Trans EPA ID: TXR000050930  
Trans Name: SAFETY-KLEEN SYSTEMS INC  
Trans 2 EPA ID: OKD981588791  
Trans 2 Name: TRIAD TRANS  
TSDF EPA ID: TXD077603371  
Trans Name: SAFETY-KLEEN SYSTEMS INC  
TSDF Alt EPA ID: Not reported  
TSDF Alt Name: Not reported  
Waste Code Description: 741 - Liquids with halogenated organic compounds > 1000 mg/l  
RCRA Code: D039  
Meth Code: H061 - Fuel Blending Prior To Energy Recovery At Another Site  
Quantity Tons: 0.11  
Waste Quantity: 220  
Quantity Unit: P  
Additional Code 1: D018  
Additional Code 2: D001  
Additional Code 3: Not reported  
Additional Code 4: Not reported  
Additional Code 5: Not reported

Shipment Date: 20080530  
Creation Date: 11/3/2008 18:30:40  
Receipt Date: 20080606  
Manifest ID: 001218356SKS  
Trans EPA ID: TXR000050930  
Trans Name: SAFETY-KLEEN SYSTEMS INC  
Trans 2 EPA ID: Not reported  
Trans 2 Name: Not reported  
TSDF EPA ID: TXD077603371  
Trans Name: SAFETY-KLEEN SYSTEMS INC  
TSDF Alt EPA ID: Not reported  
TSDF Alt Name: Not reported  
Waste Code Description: 741 - Liquids with halogenated organic compounds > 1000 mg/l  
RCRA Code: D039  
Meth Code: H061 - Fuel Blending Prior To Energy Recovery At Another Site  
Quantity Tons: 0.1  
Waste Quantity: 200  
Quantity Unit: P  
Additional Code 1: D018  
Additional Code 2: D001  
Additional Code 3: Not reported  
Additional Code 4: Not reported  
Additional Code 5: Not reported

Shipment Date: 20080226  
Creation Date: 8/6/2008 18:30:08  
Receipt Date: 20080306  
Manifest ID: 001050896SKS  
Trans EPA ID: TXR000050930  
Trans Name: SAFETY-KLEEN SYSTEMS INC  
Trans 2 EPA ID: OKD981588791  
Trans 2 Name: TRIAD TRANSPORT INC  
TSDF EPA ID: TXD077603371  
Trans Name: SAFETY-KLEEN SYSTEMS INC

Map ID  
Direction  
Distance  
Elevation

MAP FINDINGS

Site

Database(s)

EDR ID Number  
EPA ID Number

**DIGITAL LABEL SOLUTIONS INC (Continued)**

**S113150367**

TSDf Alt EPA ID: Not reported  
TSDf Alt Name: Not reported  
Waste Code Description: 214 - Unspecified solvent mixture  
RCRA Code: D001  
Meth Code: H061 - Fuel Blending Prior To Energy Recovery At Another Site  
Quantity Tons: 0.165  
Waste Quantity: 330  
Quantity Unit: P  
Additional Code 1: Not reported  
Additional Code 2: Not reported  
Additional Code 3: Not reported  
Additional Code 4: Not reported  
Additional Code 5: Not reported

**Additional Info:**

Year: 2007  
Gen EPA ID: CAL000326265

Shipment Date: 20071210  
Creation Date: 5/15/2008 18:30:08  
Receipt Date: 20071226  
Manifest ID: 000653330SKS  
Trans EPA ID: TXR000050930  
Trans Name: SAFETY-KLEEN SYSTEMS INC  
Trans 2 EPA ID: OKD981588791  
Trans 2 Name: TRIAD TRANSPORT INC  
TSDf EPA ID: TXD077603371  
Trans Name: SAFETY-KLEEN SYSTEMS INC  
TSDf Alt EPA ID: Not reported  
TSDf Alt Name: Not reported  
Waste Code Description: 741 - Liquids with halogenated organic compounds > 1000 mg/l  
RCRA Code: D039  
Meth Code: H061 - Fuel Blending Prior To Energy Recovery At Another Site  
Quantity Tons: 0.1  
Waste Quantity: 200  
Quantity Unit: P  
Additional Code 1: D018  
Additional Code 2: D001  
Additional Code 3: Not reported  
Additional Code 4: Not reported  
Additional Code 5: Not reported

Shipment Date: 20071114  
Creation Date: 5/5/2008 18:30:17  
Receipt Date: 20071126  
Manifest ID: 000659841SKS  
Trans EPA ID: TXR000050930  
Trans Name: SAFETY-KLEEN SYSTEMS INC  
Trans 2 EPA ID: OKD981588791  
Trans 2 Name: TRIAD  
TSDf EPA ID: TXD077603371  
Trans Name: SAFETY-KLEEN SYSTEMS INC  
TSDf Alt EPA ID: Not reported  
TSDf Alt Name: Not reported  
Waste Code Description: 214 - Unspecified solvent mixture  
RCRA Code: D001  
Meth Code: H061 - Fuel Blending Prior To Energy Recovery At Another Site

Map ID  
Direction  
Distance  
Elevation

MAP FINDINGS

Site

Database(s)

EDR ID Number  
EPA ID Number

**DIGITAL LABEL SOLUTIONS INC (Continued)**

**S113150367**

Quantity Tons: 0.2  
Waste Quantity: 400  
Quantity Unit: P  
Additional Code 1: Not reported  
Additional Code 2: Not reported  
Additional Code 3: Not reported  
Additional Code 4: Not reported  
Additional Code 5: Not reported

**HWTS:**

Name: DIGITAL LABEL SOLUTIONS INC  
Address: 10561 DALE AVE  
Address 2: Not reported  
City,State,Zip: STANTON, CA 906802641  
EPA ID: CAL000326265  
Inactive Date: 06/30/2009  
Create Date: 10/30/2007  
Last Act Date: 04/13/2010  
Mailing Name: Not reported  
Mailing Address: 10561 DALE AVE  
Mailing Address 2: Not reported  
Mailing City,State,Zip: STANTON, CA 906802641  
Owner Name: DIGITAL LABEL SOLUTIONS INC  
Owner Address: 10561 DALE AVE  
Owner Address 2: Not reported  
Owner City,State,Zip: STANTON, CA 906802641  
Contact Name: JOE MARKS  
Contact Address: 10561 DALE AVE  
Contact Address 2: Not reported  
City,State,Zip: STANTON, CA 906802641

**NAICS:**

EPA ID: CAL000326265  
Create Date: 2007-10-30 13:44:44.430  
NAICS Code: 99999  
NAICS Description: Not Otherwise Specified  
Issued EPA ID Date: 2007-10-30 13:44:44.40000  
Inactive Date: 2009-06-30 00:00:00  
Facility Name: DIGITAL LABEL SOLUTIONS INC  
Facility Address: 10561 DALE AVE  
Facility Address 2: Not reported  
Facility City: STANTON  
Facility County: Not reported  
Facility State: CA  
Facility Zip: 906802641

**M141 ALL METALS PROCESSING OF ORANGE COUNTY LLC**  
**8401 STANDUSTRIAL ST**  
**STANTON, CA 90680**  
  
**Site 1 of 40 in cluster M**

**Relative:**  
**Higher**

**Actual:**  
**71 ft.**

**CERS HAZ WASTE:**  
Name:

ALL METALS PROCESSING OF ORANGE COUNTY, LLC

**CERS HAZ WASTE** **1000124073**  
**HIST UST** **90680LLMTL8401S**  
**TRIS**  
**EMI**  
**HAZNET**  
**WDS**  
**CERS**  
**HWTS**



Map ID  
Direction  
Distance  
Elevation

MAP FINDINGS

Site

Database(s)

EDR ID Number  
EPA ID Number

**ALL METALS PROCESSING OF ORANGE COUNTY LLC (Continued)**

**1000124073**

Address: 8401 STANDUSTRIAL ST  
City,State,Zip: STANTON, CA 90680  
Site ID: 90922  
CERS ID: 10151943  
CERS Description: Hazardous Chemical Management

Name: ALL METALS PROCESSING OF ORANGE COUNTY, LLC  
Address: 8401 STANDUSTRIAL ST  
City,State,Zip: STANTON, CA 90680  
Site ID: 90922  
CERS ID: 10151943  
CERS Description: Hazardous Waste Generator

Name: ALL METALS PROCESSING OF ORANGE COUNTY, LLC  
Address: 8401 STANDUSTRIAL ST  
City,State,Zip: STANTON, CA 90680  
Site ID: 90922  
CERS ID: 10151943  
CERS Description: Hazardous Waste Onsite Treatment

Name: ALL METALS PROCESSING OF ORANGE COUNTY, LLC  
Address: 8401 STANDUSTRIAL ST  
City,State,Zip: STANTON, CA 90680  
Site ID: 90922  
CERS ID: 10151943  
CERS Description: RCRA LQ HW Generator

**HIST UST:**

Name: ALL METALS PROCESSING COMPANY  
Address: 8401 STANDUSTRIAL  
City,State,Zip: STANTON, CA 90680  
File Number: 0002E4AA  
URL: <http://geotracker.waterboards.ca.gov/ustpdfs/pdf/0002E4AA.pdf>  
Region: STATE  
Facility ID: 00000035343  
Facility Type: Other  
Other Type: METAL FINISHER  
Contact Name: WAYNE NYBACK  
Telephone: 7148288238  
Owner Name: ALL METALS PROCESSING COMPANY  
Owner Address: 8401 STANDUSTRIAL  
Owner City,St,Zip: STANTON, CA 90680  
Total Tanks: 0001

Tank Num: 001  
Container Num: 1  
Year Installed: 1981  
Tank Capacity: 00015000  
Tank Used for: PRODUCT  
Type of Fuel: Not reported  
Container Construction Thickness: Not reported  
Leak Detection: Visual

[Click here for Geo Tracker PDF:](#)

Facility, Chemical, Releases and Other Waste Management Summary Information:

Map ID  
Direction  
Distance  
Elevation

MAP FINDINGS

Site

Database(s)

EDR ID Number  
EPA ID Number

**ALL METALS PROCESSING OF ORANGE COUNTY LLC (Continued)**

**1000124073**

TRI ID:	90680LLMTL8401S
Form Type:	Form R
Reporting year:	2018
Trade secret indicator:	NO
Sanitized indicator:	NO
Title of certifying official:	SR. MANAGER, EH&S REY SANTOS
Certifying officials signature indicator:	ELECTRONIC
Date signed:	2019-06-05
Name:	ALL METALS PROCESSING OF ORANGE COUNTY LLC
Address:	8401 STANDUSTRIAL ST
City,State,Zip:	STANTON, CA 90680
BIA code:	Not reported
Tribe name:	Not reported
Mailing name:	ALL METALS PROCESSING OF ORANGE COUNTY LLC
Mailing street:	8401 STANDUSTRIAL ST
Mailing province:	Not reported
Mailing City,State,Zip:	STANTON, CA 90680
Entire facility ind:	YES
Partial facility ind:	NO
Federal facility ind:	NO
Goco facility ind:	NO
Assigned fed facility flag:	NO
Public contact name:	REY SANTOS
Public contact phone and Ext:	7145469842 3501
Public contact email:	REYS@EMBEE.COM
Primary sic code:	Not reported
Sic code 2:	Not reported
Sic code 3:	Not reported
Sic code 4:	Not reported
Sic code 5:	Not reported
Sic code 6:	Not reported
Naics origin:	Not reported
Primary naics code:	332813
Naics code 2:	Not reported
Naics code 3:	Not reported
Naics code 4:	Not reported
Naics code 5:	Not reported
Naics code 6:	Not reported
Latitude:	33.80777
Longitude:	-117.98571
D and B number A:	009659541
D and B number B:	Not reported
RCRA number A:	CAD009675067
RCRA number B:	Not reported
RCRA number C:	Not reported
RCRA number D:	Not reported
RCRA number E:	Not reported
RCRA number F:	Not reported
RCRA number G:	Not reported
RCRA number H:	Not reported
NPDES number A:	CAZ208424
NPDES number B:	Not reported
NPDES number C:	Not reported
NPDES number D:	Not reported
NPDES number E:	Not reported
NPDES number F:	Not reported
NPDES number G:	Not reported

Map ID  
Direction  
Distance  
Elevation

MAP FINDINGS

Site

Database(s)

EDR ID Number  
EPA ID Number

**ALL METALS PROCESSING OF ORANGE COUNTY LLC (Continued)**

**1000124073**

Parent company name: NOBLE AEROSPACE LLC  
Parent company D and B number: Not reported  
Standardized parent company name: NOBLE AEROSPACE LLC  
Document control number: 1318216810388  
TRI ID: 90680LLMTL8401S  
Cas number: N511  
Chemical name: NITRATE COMPOUNDS  
Classification: TRI  
Unit of measure: Pounds  
Metal ind: NO  
Revision code 1: Not reported  
Revision code 2: Not reported  
Maximum amount on site: 04  
Fugitive air emissions - total release pounds: 0  
Fugitive air emissions - total release range code: Not reported  
Total fugitive air emissions: 0  
Fugitive air emissions - basis of estimate: Other  
Stack air emissions - release pounds: 0  
Stack air emissions - release range code: Not reported  
Total stack air emissions: 0  
Stack air emissions - basis of estimate: Other  
Total air emissions: 0  
Discharges to stream a - stream name: NA  
Total discharges to stream a: 0  
Discharges to stream a - basis of estimate: Not reported  
Discharges to stream a - % from stormwater: Not reported  
Discharges to stream b - stream name: Not reported  
Total discharges to stream b: Not reported  
Discharges to stream b - basis of estimate: Not reported  
Discharges to stream b - % from stormwater: Not reported  
Discharges to stream c - stream name: Not reported  
Total discharges to stream c: Not reported  
Discharges to stream c - basis of estimate: Not reported  
Discharges to stream c - % from stormwater: Not reported  
Discharges to stream d - stream name: Not reported  
Total discharges to stream d: Not reported  
Discharges to stream d - basis of estimate: Not reported  
Discharges to stream d - % from stormwater: Not reported  
Discharges to stream e - stream name: Not reported  
Total discharges to stream e: Not reported  
Discharges to stream e - basis of estimate: Not reported  
Discharges to stream e - % from stormwater: Not reported  
Discharges to stream f - stream name: Not reported  
Total discharges to stream f: Not reported  
Discharges to stream f - basis of estimate: Not reported  
Discharges to stream f - % from stormwater: Not reported  
Discharges to stream g - stream name: Not reported  
Total discharges to stream g: Not reported  
Discharges to stream g - basis of estimate: Not reported  
Discharges to stream g - % from stormwater: Not reported  
Total number of receiving streams: 0  
Total surface water discharge: 0  
Total on-site underground inj - pounds: Not reported  
On-site underground inj - basis of estimate: Not reported  
Total on-site ugrnd inj to cl i wells - pounds: 0  
On-site underground inj to c1 i wells - basis of estimate: Not reported  
Total on-site ugrnd inj to cl ii-v wells - pounds: 0

Map ID  
Direction  
Distance  
Elevation

MAP FINDINGS

Site

Database(s)

EDR ID Number  
EPA ID Number

**ALL METALS PROCESSING OF ORANGE COUNTY LLC (Continued)**

**1000124073**

On-site ungrnd inj to cl ii-v wells - basis of estimate:	Not reported
Total on-site underground injection:	0
Total on-site landfills:	Not reported
On-site landfills - basis of estimate:	Not reported
Total on-site RCRA subtitle c landfills:	0
On-site RCRA subtitle c landfills - basis of estimate:	Not reported
Total other on-site landfills:	0
Other landfills - basis of estimate:	Not reported
Total on-site land treatment:	0
Land trtmt/appl farming - basis of estimate:	Not reported
Total surface impoundments:	Not reported
Surface impoundment - basis of estimate:	Not reported
Total RCRA c surface impoundments:	0
RCRA c Surface impoundment - basis of estimate:	Not reported
Total other surface impoundments:	0
Other surface impoundment - basis of estimate:	Not reported
Total other disposal:	0
Other disposal - basis of estimate:	Not reported
Total on-site land releases:	0
Total on-site releases:	0
Off-site - POTW releases:	0
Off-site - storage only:	0
Off-site - solid/stab - metals:	0
Off-site - wastewater treatment release - metals:	0
Off-site - solid/stab - release - metals:	0
Off-site - wastewater treatment - metals:	0
Off-site - underground injection:	0
Off-site - underground injection - class 1 wells:	0
Off-site - underground injection - class ii-v wells:	0
Off-site - landfills/disposal surface impoundments:	0
Off-site - surface impoundment:	0
Off-site - RCRA subtitle c surface impoundments:	0
Off-site - other surface impoundments:	0
Off-site - other landfills:	0
Off-site - RCRA subtitle c landfills:	0
Off-site - disposal - land treatment:	0
Off-site - disposal - other land disposal:	0
Off-site - disposal - other off-site management:	0
Off-site - disposal - transfer to waste broker:	0
Off-site - disposal - unknown:	0
Total transferred off site for disposal:	0
Off-site - recycling - solvents/organics recovery:	0
Off-site - recycling -metals recovery:	0
Off-site - recycling - other reuse or recovery:	0
Off-site - recycling - acid regeneration:	0
Off-site - recycling - transfer to waste broker:	0
Total transferred off site for recycling:	0
Off-site - energy recovery:	0
Off-site - transfer to waste broker for energy recovery:	0
Total transferred off site for energy recovery:	0
Off-site - POTW treatment:	0
Off-site - solid/stab treatment - non metals:	0
Off-site -incineration/thermal treatment:	0
Off-site - incineration/insignificant heat value:	0
Off-site - wastewater treatment - non-metals:	0
Off-site - other waste treatment:	0
Off-site - transfer to waste broker - waste treatment:	0

Map ID  
Direction  
Distance  
Elevation

MAP FINDINGS

Site

Database(s)

EDR ID Number  
EPA ID Number

**ALL METALS PROCESSING OF ORANGE COUNTY LLC (Continued)**

**1000124073**

Total transferred off site for treatment: 0  
Off-site - transfer to waste broker: 0  
Total transferred off site for further waste management: 0  
Total POTW transfer: 0  
Energy recovery on site current year: 0  
Recycled on site current year: 0  
Treated on site current year: 50726  
Total on-site waste management: 50726  
On-site energy recovery method 1: Not Applicable  
On-site energy recovery method 2: Not reported  
On-site energy recovery method 3: Not Applicable  
On-site energy recovery method 4: Not reported  
On-site recycling processes method 1: Not Applicable  
On-site recycling processes method 2: Not reported  
On-site recycling processes method 3: Not reported  
On-site recycling processes method 4: Not reported  
On-site recycling processes method 5: Not reported  
On-site recycling processes method 6: Not reported  
On-site recycling processes method 7: Not reported  
FRS Facility ID: 110000475815  
Elemental Metal Included: NO  
Waste Rock Pile managed Indicator: 0  
Waste Rock Quantity: Not reported  
Off Site - POTW Releases 81C: 0  
Off Site - POTW Releases 81D: 0

**Chemical Activities and Uses:**

Cas number: N511  
Document control number: 1318216810388  
Chemical name: NITRATE COMPOUNDS  
Classification: TRI  
Unit of measure: Pounds  
Produce the chemical: Yes  
Import the chemical: No  
On-site use of the chemical: No  
Sale or distribution of the chemical: No  
As a byproduct: Yes  
As a manufactured impurity: No  
Used as a reactant: No  
P101 feedstocks: No  
P102 raw materials: No  
P103 intermediates: No  
P104 initiators: No  
P199 other: No  
Added as a formulation component: No  
P201 additives: No  
P202 dyes: No  
P203 reaction diluents: No  
P204 initiators: No  
P205 solvents: No  
P206 inhibitors: No  
P207 emulsifiers: No  
P208 surfactants: No  
P209 lubricants: No  
P210 flame retardants: No  
P211 rheological modifiers: No  
P299 other: No  
Used as an article component: No

Map ID  
Direction  
Distance  
Elevation

MAP FINDINGS

Site

Database(s)

EDR ID Number  
EPA ID Number

**ALL METALS PROCESSING OF ORANGE COUNTY LLC (Continued)**

**1000124073**

Repackaging: No  
As a process impurity: No  
Processed / recycling: No  
Used as a chemical processing aid: No  
Z101 process solvents: No  
Z102 catalysts: No  
Z103 inhibitors: No  
Z104 initiators: No  
Z105 reaction terminators: No  
Z106 solution buffers: No  
Z199 other: No  
Used as a manufacturing aid: No  
Z201 process lubricants: No  
Z202 metalworking fluids: No  
Z203 coolants: No  
Z204 refrigerants: No  
Z205 hydraulic fluids: No  
Z299 other: No  
Ancillary or other use: No  
Z301 cleaner: No  
Z302 degreaser: No  
Z303 lubricant: No  
Z304 fuel: No  
Z305 flame retardant: No  
Z306 waste treatment: No  
Z307 water treatment: No  
Z308 construction materials: No  
Z399 other: No

Submitted Facility Name: ALL METALS PROCESSING OF ORANGE COUNTY LLC  
Submitted Street: 8401 STANDUSTRIAL ST  
Submitted City: STANTON  
Submitted County: ORANGE  
Submitted State: CA  
Submitted Zip Code: 90680  
Submitted BIA Code: Not reported  
Submitted Tribe Name: Not reported  
Submitted Parent Company Name: NOBLE AEROSPACE LLC  
Submitted Parent Company DB Number: Not reported  
Submitted Standardized Parent Company Name: NOBLE AEROSPACE LLC  
Submitted Primary NAICS Code: 332813  
Submitted Industry Code: 332  
Submitted Industry Name: Fabricated Metals  
Industry Code: 332  
Industry Name: Fabricated Metals  
Last year the facility reported: 2019  
First year the facility reported: 1987  
Number of forms submitted: 3  
Total number of forms submitted: 79 20200808

**Detailed Source Reduction Activities and Methods:**

Cas number: N511  
Document control number: 1318216810388  
Chemical name: NITRATE COMPOUNDS  
Classification: TRI  
Unit of measure: Pounds  
On-site limited releases - prior year: 0

Map ID  
Direction  
Distance  
Elevation

MAP FINDINGS

Site

Database(s)

EDR ID Number  
EPA ID Number

**ALL METALS PROCESSING OF ORANGE COUNTY LLC (Continued)**

**1000124073**

On-site limited releases - current year:	0
On-site limited releases - following year:	0
On-site limited releases - 2nd-following year:	0
Other on-site releases - prior year:	0
Other on-site releases - current year:	0
Other on-site releases - following year:	0
Other on-site releases - 2nd-following year:	0
Off-site limited releases - prior year:	0
Off-site limited releases - current year:	0
Off-site limited releases - following year:	0
Off-site limited releases - 2nd-following year:	0
Other off-site releases - previous year:	0
Other off-site releases - current year:	0
Other off-site releases - following year:	0
Other off-site releases - 2nd-following year:	0
Energy recovery on site prior year:	0
Energy recovery on site current year:	0
Energy recovery on site following year:	0
Energy recovery on site 2nd-following year:	0
Energy recovery off site prior year:	0
Energy recovery off site current year:	0
Energy recovery off site following year:	0
Energy recovery off site 2nd-following year:	0
Quantity recycled on site prior year:	0
Quantity recycled on site current year:	0
Quantity recycled on site following year:	0
Quantity recycled on site 2nd-following year:	0
Quantity recycled off site prior year:	0
Quantity recycled off site current year:	0
Quantity recycled off site following year:	0
Quantity recycled off site 2nd-following year:	0
Quantity treated on site prior year:	39330
Quantity treated on site current year:	50726
Quantity treated on site following year:	50726
Quantity treated on site 2nd-following year:	50726
Quantity treated off site prior year:	0
Quantity treated off site current year:	0
Quantity treated off site following year:	0
Quantity treated off site 2nd-following year:	0
Catastrophic releases or other one-time events:	Not reported
Prod ratio/activity index:	1.29
Prod ratio or activity:	PRODUCTION
1st SR reduction activity:	NA-NA
1st SR activity ID meth code and desc 1:	Not reported
1st SR activity ID meth code and desc 2:	Not reported
1st SR activity ID meth code and desc 3:	Not reported
EST Ann REDN 1st source REDN act code and desc:	Not reported
2nd SR activity code and desc:	Not reported
2nd SR activity ID meth code and desc 1:	Not reported
2nd SR activity ID meth code and desc 2:	Not reported
2nd SR activity ID meth code and desc 3:	Not reported
EST Ann REDN 2nd source REDN act code and desc:	Not reported
3rd SR activity code and desc:	Not reported
3rd SR activity ID meth code and desc 1:	Not reported
3rd SR activity ID meth code and desc 2:	Not reported
3rd SR activity ID meth code and desc 3:	Not reported
EST Ann REDN 3rd source REDN act code and desc:	Not reported

Map ID  
Direction  
Distance  
Elevation

MAP FINDINGS

Site

Database(s)

EDR ID Number  
EPA ID Number

**ALL METALS PROCESSING OF ORANGE COUNTY LLC (Continued)**

**1000124073**

4th SR activity code and desc: Not reported  
4th SR activity ID meth code and desc 1: Not reported  
4th SR activity ID meth code and desc 2: Not reported  
4th SR activity ID meth code and desc 3: Not reported  
EST Ann REDN 4th source REDN act code and desc: Not reported

Detailed On-site Waste Treatment Methods and Efficiency:

Cas number: N511  
Document control number: 1318216810388  
Chemical name: NITRATE COMPOUNDS  
Classification: TRI  
Unit of measure: Pounds  
Stream 1 - waste stream code: Wastewater (aqueous waste)  
Stream 1 - trtmt method - sequence 1: Chemical reduction with or without precipitation  
Stream 1 - trtmt method - sequence 2: Not reported  
Stream 1 - trtmt method - sequence 3: Not reported  
Stream 1 - trtmt method - sequence 4: Not reported  
Stream 1 - trtmt method - sequence 5: Not reported  
Stream 1 - trtmt method - sequence 6: Not reported  
Stream 1 - trtmt method - sequence 7: Not reported  
Stream 1 - trtmt method - sequence 8: Not reported  
Stream 1 - based on operating data: NO  
Stream 2 - waste stream code: Not reported  
Stream 2 - trtmt method - sequence 1: Not reported  
Stream 2 - trtmt method - sequence 2: Not reported  
Stream 2 - trtmt method - sequence 3: Not reported  
Stream 2 - trtmt method - sequence 4: Not reported  
Stream 2 - trtmt method - sequence 5: Not reported  
Stream 2 - trtmt method - sequence 6: Not reported  
Stream 2 - trtmt method - sequence 7: Not reported  
Stream 2 - trtmt method - sequence 8: Not reported  
Stream 2 - based on operating data: Not reported  
Stream 3 - waste stream code: Not reported  
Stream 3 - trtmt method - sequence 1: Not reported  
Stream 3 - trtmt method - sequence 2: Not reported  
Stream 3 - trtmt method - sequence 3: Not reported  
Stream 3 - trtmt method - sequence 4: Not reported  
Stream 3 - trtmt method - sequence 5: Not reported  
Stream 3 - trtmt method - sequence 6: Not reported  
Stream 3 - trtmt method - sequence 7: Not reported  
Stream 3 - trtmt method - sequence 8: Not reported  
Stream 3 - based on operating data: Not reported  
Stream 4 - waste stream code: Not reported  
Stream 4 - trtmt method - sequence 1: Not reported  
Stream 4 - trtmt method - sequence 2: Not reported  
Stream 4 - trtmt method - sequence 3: Not reported  
Stream 4 - trtmt method - sequence 4: Not reported  
Stream 4 - trtmt method - sequence 5: Not reported  
Stream 4 - trtmt method - sequence 6: Not reported  
Stream 4 - trtmt method - sequence 7: Not reported  
Stream 4 - trtmt method - sequence 8: Not reported  
Stream 4 - based on operating data: Not reported  
Stream 5 - waste stream code: Not reported  
Stream 5 - trtmt method - sequence 1: Not reported  
Stream 5 - trtmt method - sequence 2: Not reported  
Stream 5 - trtmt method - sequence 3: Not reported  
Stream 5 - trtmt method - sequence 4: Not reported



Map ID  
Direction  
Distance  
Elevation

MAP FINDINGS

Site

Database(s)

EDR ID Number  
EPA ID Number

**ALL METALS PROCESSING OF ORANGE COUNTY LLC (Continued)**

**1000124073**

Stream 5 - trtmt method - sequence 5:	Not reported
Stream 5 - trtmt method - sequence 6:	Not reported
Stream 5 - trtmt method - sequence 7:	Not reported
Stream 5 - trtmt method - sequence 8:	Not reported
Stream 5 - based on operating data:	Not reported

TRI ID:	90680LLMTL8401S
Cas number:	N420
Chemical name:	LEAD COMPOUNDS
Classification:	PBT
Unit of measure:	Pounds
Metal ind:	YES
Revision code 1:	Not reported
Revision code 2:	Not reported
Maximum amount on site:	02
Fugitive air emissions - total release pounds:	NA
Fugitive air emissions - total release range code:	Not reported
Total fugitive air emissions:	0
Fugitive air emissions - basis of estimate:	Not reported
Stack air emissions - release pounds:	NA
Stack air emissions - release range code:	Not reported
Total stack air emissions:	0
Stack air emissions - basis of estimate:	Not reported
Total air emissions:	0
Discharges to stream a - stream name:	NA
Total discharges to stream a:	0
Discharges to stream a - basis of estimate:	Not reported
Discharges to stream a - % from stormwater:	Not reported
Discharges to stream b - stream name:	Not reported
Total discharges to stream b:	Not reported
Discharges to stream b - basis of estimate:	Not reported
Discharges to stream b - % from stormwater:	Not reported
Discharges to stream c - stream name:	Not reported
Total discharges to stream c:	Not reported
Discharges to stream c - basis of estimate:	Not reported
Discharges to stream c - % from stormwater:	Not reported
Discharges to stream d - stream name:	Not reported
Total discharges to stream d:	Not reported
Discharges to stream d - basis of estimate:	Not reported
Discharges to stream d - % from stormwater:	Not reported
Discharges to stream e - stream name:	Not reported
Total discharges to stream e:	Not reported
Discharges to stream e - basis of estimate:	Not reported
Discharges to stream e - % from stormwater:	Not reported
Discharges to stream f - stream name:	Not reported
Total discharges to stream f:	Not reported
Discharges to stream f - basis of estimate:	Not reported
Discharges to stream f - % from stormwater:	Not reported
Discharges to stream g - stream name:	Not reported
Total discharges to stream g:	Not reported
Discharges to stream g - basis of estimate:	Not reported
Discharges to stream g - % from stormwater:	Not reported
Total number of receiving streams:	0
Total surface water discharge:	0
Total on-site underground inj - pounds:	Not reported
On-site underground inj - basis of estimate:	Not reported

Map ID  
Direction  
Distance  
Elevation

MAP FINDINGS

Site

Database(s)

EDR ID Number  
EPA ID Number

**ALL METALS PROCESSING OF ORANGE COUNTY LLC (Continued)**

**1000124073**

Total on-site ugrnd inj to cl i wells - pounds:	0
On-site underground inj to c1 i wells - basis of estimate:	Not reported
Total on-site ugrnd inj to cl ii-v wells - pounds:	0
On-site ungrnd inj to cl ii-v wells - basis of estimate:	Not reported
Total on-site underground injection:	0
Total on-site landfills:	Not reported
On-site landfills - basis of estimate:	Not reported
Total on-site RCRA subtitle c landfills:	0
On-site RCRA subtitle c landfills - basis of estimate:	Not reported
Total other on-site landfills:	0
Other landfills - basis of estimate:	Not reported
Total on-site land treatment:	0
Land trtmt/appl farming - basis of estimate:	Not reported
Total surface impoundments:	Not reported
Surface impoundment - basis of estimate:	Not reported
Total RCRA c surface impoundments:	0
RCRA c Surface impoundment - basis of estimate:	Not reported
Total other surface impoundments:	0
Other surface impoundment - basis of estimate:	Not reported
Total other disposal:	0
Other disposal - basis of estimate:	Not reported
Total on-site land releases:	0
Total on-site releases:	0
Off-site - POTW releases:	0
Off-site - storage only:	0
Off-site - solid/stab - metals:	0
Off-site - wastewater treatment release - metals:	0
Off-site - solid/stab - release - metals:	0
Off-site - wastewater treatment - metals:	0
Off-site - underground injection:	0
Off-site - underground injection - class 1 wells:	0
Off-site - underground injection - class ii-v wells:	0
Off-site - landfills/disposal surface impoundments:	0
Off-site - surface impoundment:	0
Off-site - RCRA subtitle c surface impoundments:	0
Off-site - other surface impoundments:	0
Off-site - other landfills:	0
Off-site - RCRA subtitle c landfills:	0
Off-site - disposal - land treatment:	0
Off-site - disposal - other land disposal:	0
Off-site - disposal - other off-site management:	0
Off-site - disposal - transfer to waste broker:	377
Off-site - disposal - unknown:	0
Total transferred off site for disposal:	377
Off-site - recycling - solvents/organics recovery:	0
Off-site - recycling -metals recovery:	0
Off-site - recycling - other reuse or recovery:	0
Off-site - recycling - acid regeneration:	0
Off-site - recycling - transfer to waste broker:	0
Total transferred off site for recycling:	0
Off-site - energy recovery:	0
Off-site - transfer to waste broker for energy recovery:	0
Total transferred off site for energy recovery:	0
Off-site - POTW treatment:	0
Off-site - solid/stab treatment - non metals:	0
Off-site -incineration/thermal treatment:	0
Off-site - incineration/insignificant heat value:	0

Map ID  
Direction  
Distance  
Elevation

MAP FINDINGS

Site

Database(s)

EDR ID Number  
EPA ID Number

**ALL METALS PROCESSING OF ORANGE COUNTY LLC (Continued)**

**1000124073**

Off-site - wastewater treatment - non-metals:	0
Off-site - other waste treatment:	0
Off-site - transfer to waste broker - waste treatment:	0
Total transferred off site for treatment:	0
Off-site - transfer to waste broker:	0
Total transferred off site for further waste management:	377
Total POTW transfer:	0
Energy recovery on site current year:	0
Recycled on site current year:	0
Treated on site current year:	0
Total on-site waste management:	0
On-site energy recovery method 1:	Not Applicable
On-site energy recovery method 2:	Not reported
On-site energy recovery method 3:	Not Applicable
On-site energy recovery method 4:	Not reported
On-site recycling processes method 1:	Not Applicable
On-site recycling processes method 2:	Not reported
On-site recycling processes method 3:	Not reported
On-site recycling processes method 4:	Not reported
On-site recycling processes method 5:	Not reported
On-site recycling processes method 6:	Not reported
On-site recycling processes method 7:	Not reported
FRS Facility ID:	110000475815
Elemental Metal Included:	NO
Waste Rock Pile managed Indicator:	0
Waste Rock Quantity:	Not reported
Off Site - POTW Releases 81C:	0
Off Site - POTW Releases 81D:	0

**Chemical Activities and Uses:**

Cas number:	N420
Document control number:	1318216810376
Chemical name:	LEAD COMPOUNDS
Classification:	PBT
Unit of measure:	Pounds
Produce the chemical:	No
Import the chemical:	No
On-site use of the chemical:	No
Sale or distribution of the chemical:	No
As a byproduct:	No
As a manufactured impurity:	No
Used as a reactant:	Yes
P101 feedstocks:	No
P102 raw materials:	No
P103 intermediates:	No
P104 initiators:	No
P199 other:	No
Added as a formulation component:	No
P201 additives:	No
P202 dyes:	No
P203 reaction diluents:	No
P204 initiators:	No
P205 solvents:	No
P206 inhibitors:	No
P207 emulsifiers:	No
P208 surfactants:	No
P209 lubricants:	No
P210 flame retardants:	No

Map ID  
Direction  
Distance  
Elevation

MAP FINDINGS

Site

Database(s)

EDR ID Number  
EPA ID Number

**ALL METALS PROCESSING OF ORANGE COUNTY LLC (Continued)**

**1000124073**

P211 rheological modifiers: No  
P299 other: No  
Used as an article component: No  
Repackaging: No  
As a process impurity: No  
Processed / recycling: No  
Used as a chemical processing aid: No  
Z101 process solvents: No  
Z102 catalysts: No  
Z103 inhibitors: No  
Z104 initiators: No  
Z105 reaction terminators: No  
Z106 solution buffers: No  
Z199 other: No  
Used as a manufacturing aid: No  
Z201 process lubricants: No  
Z202 metalworking fluids: No  
Z203 coolants: No  
Z204 refrigerants: No  
Z205 hydraulic fluids: No  
Z299 other: No  
Ancillary or other use: Yes  
Z301 cleaner: No  
Z302 degreaser: No  
Z303 lubricant: No  
Z304 fuel: No  
Z305 flame retardant: No  
Z306 waste treatment: No  
Z307 water treatment: No  
Z308 construction materials: No  
Z399 other: No

Submitted Facility Name: ALL METALS PROCESSING OF ORANGE COUNTY LLC  
Submitted Street: 8401 STANDUSTRIAL ST  
Submitted City: STANTON  
Submitted County: ORANGE  
Submitted State: CA  
Submitted Zip Code: 90680  
Submitted BIA Code: Not reported  
Submitted Tribe Name: Not reported  
Submitted Parent Company Name: NOBLE AEROSPACE LLC  
Submitted Parent Company DB Number: Not reported  
Submitted Standardized Parent Company Name: NOBLE AEROSPACE LLC  
Submitted Primary NAICS Code: 332813  
Submitted Industry Code: 332  
Submitted Industry Name: Fabricated Metals  
Industry Code: 332  
Industry Name: Fabricated Metals  
Last year the facility reported: 2019  
First year the facility reported: 1987  
Number of forms submitted: 3  
Total number of forms submitted: 79 20200808

**Detailed Source Reduction Activities and Methods:**

Cas number: N420  
Document control number: 1318216810376  
Chemical name: LEAD COMPOUNDS

Map ID  
Direction  
Distance  
Elevation

MAP FINDINGS

Site

Database(s)

EDR ID Number  
EPA ID Number

**ALL METALS PROCESSING OF ORANGE COUNTY LLC (Continued)**

**1000124073**

Classification:	PBT
Unit of measure:	Pounds
On-site limited releases - prior year:	0
On-site limited releases - current year:	0
On-site limited releases - following year:	0
On-site limited releases - 2nd-following year:	0
Other on-site releases - prior year:	0
Other on-site releases - current year:	0
Other on-site releases - following year:	0
Other on-site releases - 2nd-following year:	0
Off-site limited releases - prior year:	0
Off-site limited releases - current year:	0
Off-site limited releases - following year:	0
Off-site limited releases - 2nd-following year:	0
Other off-site releases - previous year:	393
Other off-site releases - current year:	377
Other off-site releases - following year:	377
Other off-site releases - 2nd-following year:	377
Energy recovery on site prior year:	0
Energy recovery on site current year:	0
Energy recovery on site following year:	0
Energy recovery on site 2nd-following year:	0
Energy recovery off site prior year:	0
Energy recovery off site current year:	0
Energy recovery off site following year:	0
Energy recovery off site 2nd-following year:	0
Quantity recycled on site prior year:	0
Quantity recycled on site current year:	0
Quantity recycled on site following year:	0
Quantity recycled on site 2nd-following year:	0
Quantity recycled off site prior year:	0
Quantity recycled off site current year:	0
Quantity recycled off site following year:	0
Quantity recycled off site 2nd-following year:	0
Quantity treated on site prior year:	0
Quantity treated on site current year:	0
Quantity treated on site following year:	0
Quantity treated on site 2nd-following year:	0
Quantity treated off site prior year:	0
Quantity treated off site current year:	0
Quantity treated off site following year:	0
Quantity treated off site 2nd-following year:	0
Catastrophic releases or other one-time events:	Not reported
Prod ratio/activity index:	.96
Prod ratio or activity:	PRODUCTION
1st SR reduction activity:	NA-NA
1st SR activity ID meth code and desc 1:	Not reported
1st SR activity ID meth code and desc 2:	Not reported
1st SR activity ID meth code and desc 3:	Not reported
EST Ann REDN 1st source REDN act code and desc:	Not reported
2nd SR activity code and desc:	Not reported
2nd SR activity ID meth code and desc 1:	Not reported
2nd SR activity ID meth code and desc 2:	Not reported
2nd SR activity ID meth code and desc 3:	Not reported
EST Ann REDN 2nd source REDN act code and desc:	Not reported
3rd SR activity code and desc:	Not reported
3rd SR activity ID meth code and desc 1:	Not reported

Map ID  
Direction  
Distance  
Elevation

MAP FINDINGS

Site

Database(s)

EDR ID Number  
EPA ID Number

**ALL METALS PROCESSING OF ORANGE COUNTY LLC (Continued)**

**1000124073**

3rd SR activity ID meth code and desc 2:	Not reported
3rd SR activity ID meth code and desc 3:	Not reported
EST Ann REDN 3rd source REDN act code and desc:	Not reported
4th SR activity code and desc:	Not reported
4th SR activity ID meth code and desc 1:	Not reported
4th SR activity ID meth code and desc 2:	Not reported
4th SR activity ID meth code and desc 3:	Not reported
EST Ann REDN 4th source REDN act code and desc:	Not reported

Detailed On-site Waste Treatment Methods and Efficiency:

Cas number:	N420
Document control number:	1318216810376
Chemical name:	LEAD COMPOUNDS
Classification:	PBT
Unit of measure:	Pounds
Stream 1 - waste stream code:	NA
Stream 1 - trtmt method - sequence 1:	Not reported
Stream 1 - trtmt method - sequence 2:	Not reported
Stream 1 - trtmt method - sequence 3:	Not reported
Stream 1 - trtmt method - sequence 4:	Not reported
Stream 1 - trtmt method - sequence 5:	Not reported
Stream 1 - trtmt method - sequence 6:	Not reported
Stream 1 - trtmt method - sequence 7:	Not reported
Stream 1 - trtmt method - sequence 8:	Not reported
Stream 1 - based on operating data:	Not reported
Stream 2 - waste stream code:	Not reported
Stream 2 - trtmt method - sequence 1:	Not reported
Stream 2 - trtmt method - sequence 2:	Not reported
Stream 2 - trtmt method - sequence 3:	Not reported
Stream 2 - trtmt method - sequence 4:	Not reported
Stream 2 - trtmt method - sequence 5:	Not reported
Stream 2 - trtmt method - sequence 6:	Not reported
Stream 2 - trtmt method - sequence 7:	Not reported
Stream 2 - trtmt method - sequence 8:	Not reported
Stream 2 - based on operating data:	Not reported
Stream 3 - waste stream code:	Not reported
Stream 3 - trtmt method - sequence 1:	Not reported
Stream 3 - trtmt method - sequence 2:	Not reported
Stream 3 - trtmt method - sequence 3:	Not reported
Stream 3 - trtmt method - sequence 4:	Not reported
Stream 3 - trtmt method - sequence 5:	Not reported
Stream 3 - trtmt method - sequence 6:	Not reported
Stream 3 - trtmt method - sequence 7:	Not reported
Stream 3 - trtmt method - sequence 8:	Not reported
Stream 3 - based on operating data:	Not reported
Stream 4 - waste stream code:	Not reported
Stream 4 - trtmt method - sequence 1:	Not reported
Stream 4 - trtmt method - sequence 2:	Not reported
Stream 4 - trtmt method - sequence 3:	Not reported
Stream 4 - trtmt method - sequence 4:	Not reported
Stream 4 - trtmt method - sequence 5:	Not reported
Stream 4 - trtmt method - sequence 6:	Not reported
Stream 4 - trtmt method - sequence 7:	Not reported
Stream 4 - trtmt method - sequence 8:	Not reported
Stream 4 - based on operating data:	Not reported
Stream 5 - waste stream code:	Not reported
Stream 5 - trtmt method - sequence 1:	Not reported

Map ID  
Direction  
Distance  
Elevation

MAP FINDINGS

Site

Database(s)

EDR ID Number  
EPA ID Number

**ALL METALS PROCESSING OF ORANGE COUNTY LLC (Continued)**

**1000124073**

Stream 5 - trtmt method - sequence 2:	Not reported
Stream 5 - trtmt method - sequence 3:	Not reported
Stream 5 - trtmt method - sequence 4:	Not reported
Stream 5 - trtmt method - sequence 5:	Not reported
Stream 5 - trtmt method - sequence 6:	Not reported
Stream 5 - trtmt method - sequence 7:	Not reported
Stream 5 - trtmt method - sequence 8:	Not reported
Stream 5 - based on operating data:	Not reported

Details of Off-site Transfers:

Cas number:	N420
Document control number:	1318216810376
Chemical name:	LEAD COMPOUNDS
Classification:	PBT
Offsite RCRA id nr:	CAT000646117
Offsite transfer sequence number:	1
Offsite name:	CHEMICAL WASTE MANAGEMENT, INC.
Offsite street address:	35251 OLD SKYLINE ROAD
Offsite City,State,Zip:	KETTLEMAN CITY, CA 93239
Offsite county:	KINGS
Offsite province:	Not reported
Offsite country id:	Not reported
Offsite control:	NO
Unit of measure:	Pounds
Offsite TRF to WST broker for DSP m94 LBS:	377
Offsite TRF to WST broker for DSP m94 BOE:	Other
Total amount transferred offsite for disposal:	377
Total amount transferred offsite for recycling:	0
Total amount transferred offsite for energy recovery:	0
Total amount transferred offsite for treatment:	0
FRS ID - Transfer Location:	Not reported

TRI ID:	90680LLMTL8401S
Cas number:	007697372
Chemical name:	NITRIC ACID
Classification:	TRI
Unit of measure:	Pounds
Metal ind:	NO
Revision code 1:	Not reported
Revision code 2:	Not reported
Maximum amount on site:	04
Fugitive air emissions - total release pounds:	Not reported
Fugitive air emissions - total release range code:	B
Total fugitive air emissions:	250
Fugitive air emissions - basis of estimate:	Other
Stack air emissions - release pounds:	Not reported
Stack air emissions - release range code:	A
Total stack air emissions:	5
Stack air emissions - basis of estimate:	Other
Total air emissions:	255
Discharges to stream a - stream name:	NA
Total discharges to stream a:	0
Discharges to stream a - basis of estimate:	Not reported
Discharges to stream a - % from stormwater:	Not reported
Discharges to stream b - stream name:	Not reported
Total discharges to stream b:	Not reported

Map ID  
Direction  
Distance  
Elevation

MAP FINDINGS

Site

Database(s)

EDR ID Number  
EPA ID Number

**ALL METALS PROCESSING OF ORANGE COUNTY LLC (Continued)**

**1000124073**

Discharges to stream b - basis of estimate:	Not reported
Discharges to stream b - % from stormwater:	Not reported
Discharges to stream c - stream name:	Not reported
Total discharges to stream c:	Not reported
Discharges to stream c - basis of estimate:	Not reported
Discharges to stream c - % from stormwater:	Not reported
Discharges to stream d - stream name:	Not reported
Total discharges to stream d:	Not reported
Discharges to stream d - basis of estimate:	Not reported
Discharges to stream d - % from stormwater:	Not reported
Discharges to stream e - stream name:	Not reported
Total discharges to stream e:	Not reported
Discharges to stream e - basis of estimate:	Not reported
Discharges to stream e - % from stormwater:	Not reported
Discharges to stream f - stream name:	Not reported
Total discharges to stream f:	Not reported
Discharges to stream f - basis of estimate:	Not reported
Discharges to stream f - % from stormwater:	Not reported
Discharges to stream g - stream name:	Not reported
Total discharges to stream g:	Not reported
Discharges to stream g - basis of estimate:	Not reported
Discharges to stream g - % from stormwater:	Not reported
Total number of receiving streams:	0
Total surface water discharge:	0
Total on-site underground inj - pounds:	Not reported
On-site underground inj - basis of estimate:	Not reported
Total on-site ugrnd inj to cl i wells - pounds:	0
On-site underground inj to c1 i wells - basis of estimate:	Not reported
Total on-site ugrnd inj to cl ii-v wells - pounds:	0
On-site ugrnd inj to cl ii-v wells - basis of estimate:	Not reported
Total on-site underground injection:	0
Total on-site landfills:	Not reported
On-site landfills - basis of estimate:	Not reported
Total on-site RCRA subtitle c landfills:	0
On-site RCRA subtitle c landfills - basis of estimate:	Not reported
Total other on-site landfills:	0
Other landfills - basis of estimate:	Not reported
Total on-site land treatment:	0
Land trtmt/appl farming - basis of estimate:	Not reported
Total surface impoundments:	Not reported
Surface impoundment - basis of estimate:	Not reported
Total RCRA c surface impoundments:	0
RCRA c Surface impoundment - basis of estimate:	Not reported
Total other surface impoundments:	0
Other surface impoundment - basis of estimate:	Not reported
Total other disposal:	0
Other disposal - basis of estimate:	Not reported
Total on-site land releases:	0
Total on-site releases:	255
Off-site - POTW releases:	0
Off-site - storage only:	0
Off-site - solid/stab - metals:	0
Off-site - wastewater treatment release - metals:	0
Off-site - solid/stab - release - metals:	0
Off-site - wastewater treatment - metals:	0
Off-site - underground injection:	0
Off-site - underground injection - class 1 wells:	0



Map ID  
Direction  
Distance  
Elevation

MAP FINDINGS

Site

Database(s)

EDR ID Number  
EPA ID Number

**ALL METALS PROCESSING OF ORANGE COUNTY LLC (Continued)**

**1000124073**

Off-site - underground injection - class ii-v wells:	0
Off-site - landfills/disposal surface impoundments:	0
Off-site - surface impoundment:	0
Off-site - RCRA subtitle c surface impoundments:	0
Off-site - other surface impoundments:	0
Off-site - other landfills:	0
Off-site - RCRA subtitle c landfills:	0
Off-site - disposal - land treatment:	0
Off-site - disposal - other land disposal:	0
Off-site - disposal - other off-site management:	0
Off-site - disposal - transfer to waste broker:	0
Off-site - disposal - unknown:	0
Total transferred off site for disposal:	0
Off-site - recycling - solvents/organics recovery:	0
Off-site - recycling -metals recovery:	0
Off-site - recycling - other reuse or recovery:	0
Off-site - recycling - acid regeneration:	0
Off-site - recycling - transfer to waste broker:	0
Total transferred off site for recycling:	0
Off-site - energy recovery:	0
Off-site - transfer to waste broker for energy recovery:	0
Total transferred off site for energy recovery:	0
Off-site - POTW treatment:	0
Off-site - solid/stab treatment - non metals:	0
Off-site -incineration/thermal treatment:	0
Off-site - incineration/insignificant heat value:	0
Off-site - wastewater treatment - non-metals:	0
Off-site - other waste treatment:	0
Off-site - transfer to waste broker - waste treatment:	0
Total transferred off site for treatment:	0
Off-site - transfer to waste broker:	0
Total transferred off site for further waste management:	0
Total POTW transfer:	0
Energy recovery on site current year:	0
Recycled on site current year:	0
Treated on site current year:	51289
Total on-site waste management:	51289
On-site energy recovery method 1:	Not Applicable
On-site energy recovery method 2:	Not reported
On-site energy recovery method 3:	Not Applicable
On-site energy recovery method 4:	Not reported
On-site recycling processes method 1:	Not Applicable
On-site recycling processes method 2:	Not reported
On-site recycling processes method 3:	Not reported
On-site recycling processes method 4:	Not reported
On-site recycling processes method 5:	Not reported
On-site recycling processes method 6:	Not reported
On-site recycling processes method 7:	Not reported
FRS Facility ID:	110000475815
Elemental Metal Included:	NO
Waste Rock Pile managed Indicator:	0
Waste Rock Quantity:	Not reported
Off Site - POTW Releases 81C:	0
Off Site - POTW Releases 81D:	0
Chemical Activities and Uses:	
Cas number:	007697372
Document control number:	1318216810390

Map ID  
Direction  
Distance  
Elevation

MAP FINDINGS

Site

Database(s)

EDR ID Number  
EPA ID Number

**ALL METALS PROCESSING OF ORANGE COUNTY LLC (Continued)**

**1000124073**

Chemical name:	NITRIC ACID	
Classification:		TRI
Unit of measure:		Pounds
Produce the chemical:		No
Import the chemical:		No
On-site use of the chemical:		No
Sale or distribution of the chemical:		No
As a byproduct:		No
As a manufactured impurity:		No
Used as a reactant:		No
P101 feedstocks:		No
P102 raw materials:		No
P103 intermediates:		No
P104 initiators:		No
P199 other:		No
Added as a formulation component:		No
P201 additives:		No
P202 dyes:		No
P203 reaction diluents:		No
P204 initiators:		No
P205 solvents:		No
P206 inhibitors:		No
P207 emulsifiers:		No
P208 surfactants:		No
P209 lubricants:		No
P210 flame retardants:		No
P211 rheological modifiers:		No
P299 other:		No
Used as an article component:		No
Repackaging:		No
As a process impurity:		No
Processed / recycling:		No
Used as a chemical processing aid:		Yes
Z101 process solvents:		No
Z102 catalysts:		No
Z103 inhibitors:		No
Z104 initiators:		No
Z105 reaction terminators:		No
Z106 solution buffers:		No
Z199 other:		No
Used as a manufacturing aid:		No
Z201 process lubricants:		No
Z202 metalworking fluids:		No
Z203 coolants:		No
Z204 refrigerants:		No
Z205 hydraulic fluids:		No
Z299 other:		No
Ancillary or other use:		No
Z301 cleaner:		No
Z302 degreaser:		No
Z303 lubricant:		No
Z304 fuel:		No
Z305 flame retardant:		No
Z306 waste treatment:		No
Z307 water treatment:		No
Z308 construction materials:		No
Z399 other:		No

Map ID  
Direction  
Distance  
Elevation

MAP FINDINGS

Site

Database(s)

EDR ID Number  
EPA ID Number

**ALL METALS PROCESSING OF ORANGE COUNTY LLC (Continued)**

**1000124073**

Submitted Facility Name:	ALL METALS PROCESSING OF ORANGE COUNTY LLC
Submitted Street:	8401 STANDUSTRIAL ST
Submitted City:	STANTON
Submitted County:	ORANGE
Submitted State:	CA
Submitted Zip Code:	90680
Submitted BIA Code:	Not reported
Submitted Tribe Name:	Not reported
Submitted Parent Company Name:	NOBLE AEROSPACE LLC
Submitted Parent Company DB Number:	Not reported
Submitted Standardized Parent Company Name:	NOBLE AEROSPACE LLC
Submitted Primary NAICS Code:	332813
Submitted Industry Code:	332
Submitted Industry Name:	Fabricated Metals
Industry Code:	332
Industry Name:	Fabricated Metals
Last year the facility reported:	2019
First year the facility reported:	1987
Number of forms submitted:	3
Total number of forms submitted:	79 20200808

**Detailed Source Reduction Activities and Methods:**

Cas number:	007697372
Document control number:	1318216810390
Chemical name:	NITRIC ACID
Classification:	TRI
Unit of measure:	Pounds
On-site limited releases - prior year:	0
On-site limited releases - current year:	0
On-site limited releases - following year:	0
On-site limited releases - 2nd-following year:	0
Other on-site releases - prior year:	255
Other on-site releases - current year:	255
Other on-site releases - following year:	255
Other on-site releases - 2nd-following year:	255
Off-site limited releases - prior year:	0
Off-site limited releases - current year:	0
Off-site limited releases - following year:	0
Off-site limited releases - 2nd-following year:	0
Other off-site releases - previous year:	0
Other off-site releases - current year:	0
Other off-site releases - following year:	0
Other off-site releases - 2nd-following year:	0
Energy recovery on site prior year:	0
Energy recovery on site current year:	0
Energy recovery on site following year:	0
Energy recovery on site 2nd-following year:	0
Energy recovery off site prior year:	0
Energy recovery off site current year:	0
Energy recovery off site following year:	0
Energy recovery off site 2nd-following year:	0
Quantity recycled on site prior year:	0
Quantity recycled on site current year:	0
Quantity recycled on site following year:	0
Quantity recycled on site 2nd-following year:	0
Quantity recycled off site prior year:	0
Quantity recycled off site current year:	0

Map ID  
Direction  
Distance  
Elevation

MAP FINDINGS

Site

Database(s)

EDR ID Number  
EPA ID Number

**ALL METALS PROCESSING OF ORANGE COUNTY LLC (Continued)**

**1000124073**

Quantity recycled off site following year:	0
Quantity recycled off site 2nd-following year:	0
Quantity treated on site prior year:	39709
Quantity treated on site current year:	51289
Quantity treated on site following year:	51289
Quantity treated on site 2nd-following year:	51289
Quantity treated off site prior year:	0
Quantity treated off site current year:	0
Quantity treated off site following year:	0
Quantity treated off site 2nd-following year:	0
Catastrophic releases or other one-time events:	Not reported
Prod ratio/activity index:	1.29
Prod ratio or activity:	PRODUCTION
1st SR reduction activity:	NA-NA
1st SR activity ID meth code and desc 1:	Not reported
1st SR activity ID meth code and desc 2:	Not reported
1st SR activity ID meth code and desc 3:	Not reported
EST Ann REDN 1st source REDN act code and desc:	Not reported
2nd SR activity code and desc:	Not reported
2nd SR activity ID meth code and desc 1:	Not reported
2nd SR activity ID meth code and desc 2:	Not reported
2nd SR activity ID meth code and desc 3:	Not reported
EST Ann REDN 2nd source REDN act code and desc:	Not reported
3rd SR activity code and desc:	Not reported
3rd SR activity ID meth code and desc 1:	Not reported
3rd SR activity ID meth code and desc 2:	Not reported
3rd SR activity ID meth code and desc 3:	Not reported
EST Ann REDN 3rd source REDN act code and desc:	Not reported
4th SR activity code and desc:	Not reported
4th SR activity ID meth code and desc 1:	Not reported
4th SR activity ID meth code and desc 2:	Not reported
4th SR activity ID meth code and desc 3:	Not reported
EST Ann REDN 4th source REDN act code and desc:	Not reported

**Detailed On-site Waste Treatment Methods and Efficiency:**

Cas number:	007697372
Document control number:	1318216810390
Chemical name:	NITRIC ACID
Classification:	TRI
Unit of measure:	Pounds
Stream 1 - waste stream code:	Wastewater (aqueous waste)
Stream 1 - trtmt method - sequence 1:	Chemical reduction with or without precipitation
Stream 1 - trtmt method - sequence 2:	Not reported
Stream 1 - trtmt method - sequence 3:	Not reported
Stream 1 - trtmt method - sequence 4:	Not reported
Stream 1 - trtmt method - sequence 5:	Not reported
Stream 1 - trtmt method - sequence 6:	Not reported
Stream 1 - trtmt method - sequence 7:	Not reported
Stream 1 - trtmt method - sequence 8:	Not reported
Stream 1 - based on operating data:	NO
Stream 2 - waste stream code:	Not reported
Stream 2 - trtmt method - sequence 1:	Not reported
Stream 2 - trtmt method - sequence 2:	Not reported
Stream 2 - trtmt method - sequence 3:	Not reported
Stream 2 - trtmt method - sequence 4:	Not reported
Stream 2 - trtmt method - sequence 5:	Not reported
Stream 2 - trtmt method - sequence 6:	Not reported

Map ID  
Direction  
Distance  
Elevation

MAP FINDINGS

Site

Database(s)

EDR ID Number  
EPA ID Number

**ALL METALS PROCESSING OF ORANGE COUNTY LLC (Continued)**

**1000124073**

Stream 2 - trtmt method - sequence 7:	Not reported
Stream 2 - trtmt method - sequence 8:	Not reported
Stream 2 - based on operating data:	Not reported
Stream 3 - waste stream code:	Not reported
Stream 3 - trtmt method - sequence 1:	Not reported
Stream 3 - trtmt method - sequence 2:	Not reported
Stream 3 - trtmt method - sequence 3:	Not reported
Stream 3 - trtmt method - sequence 4:	Not reported
Stream 3 - trtmt method - sequence 5:	Not reported
Stream 3 - trtmt method - sequence 6:	Not reported
Stream 3 - trtmt method - sequence 7:	Not reported
Stream 3 - trtmt method - sequence 8:	Not reported
Stream 3 - based on operating data:	Not reported
Stream 4 - waste stream code:	Not reported
Stream 4 - trtmt method - sequence 1:	Not reported
Stream 4 - trtmt method - sequence 2:	Not reported
Stream 4 - trtmt method - sequence 3:	Not reported
Stream 4 - trtmt method - sequence 4:	Not reported
Stream 4 - trtmt method - sequence 5:	Not reported
Stream 4 - trtmt method - sequence 6:	Not reported
Stream 4 - trtmt method - sequence 7:	Not reported
Stream 4 - trtmt method - sequence 8:	Not reported
Stream 4 - based on operating data:	Not reported
Stream 5 - waste stream code:	Not reported
Stream 5 - trtmt method - sequence 1:	Not reported
Stream 5 - trtmt method - sequence 2:	Not reported
Stream 5 - trtmt method - sequence 3:	Not reported
Stream 5 - trtmt method - sequence 4:	Not reported
Stream 5 - trtmt method - sequence 5:	Not reported
Stream 5 - trtmt method - sequence 6:	Not reported
Stream 5 - trtmt method - sequence 7:	Not reported
Stream 5 - trtmt method - sequence 8:	Not reported
Stream 5 - based on operating data:	Not reported

**EMI:**

Name:	ALL METALS PROCESSING OF ORANG
Address:	8401 STANDUSTRIAL AV
City,State,Zip:	STANTON, CA 90680
Year:	1987
County Code:	30
Air Basin:	SC
Facility ID:	47835
Air District Name:	SC
SIC Code:	3471
Air District Name:	SOUTH COAST AQMD
Community Health Air Pollution Info System:	Not reported
Consolidated Emission Reporting Rule:	Not reported
Total Organic Hydrocarbon Gases Tons/Yr:	8
Reactive Organic Gases Tons/Yr:	7
Carbon Monoxide Emissions Tons/Yr:	0
NOX - Oxides of Nitrogen Tons/Yr:	0
SOX - Oxides of Sulphur Tons/Yr:	0
Particulate Matter Tons/Yr:	0
Part. Matter 10 Micrometers and Smlr Tons/Yr:	0

Name:	ALL METALS PROCESSING OF ORANG
-------	--------------------------------

Map ID  
Direction  
Distance  
Elevation

MAP FINDINGS

Site

Database(s)

EDR ID Number  
EPA ID Number

**ALL METALS PROCESSING OF ORANGE COUNTY LLC (Continued)**

**1000124073**

Address: 8401 STANDUSTRIAL AVE  
City,State,Zip: STANTON, CA 90680  
Year: 1990  
County Code: 30  
Air Basin: SC  
Facility ID: 47835  
Air District Name: SC  
SIC Code: 3471  
Air District Name: SOUTH COAST AQMD  
Community Health Air Pollution Info System: Not reported  
Consolidated Emission Reporting Rule: Not reported  
Total Organic Hydrocarbon Gases Tons/Yr: 15  
Reactive Organic Gases Tons/Yr: 14  
Carbon Monoxide Emissions Tons/Yr: 0  
NOX - Oxides of Nitrogen Tons/Yr: 1  
SOX - Oxides of Sulphur Tons/Yr: 0  
Particulate Matter Tons/Yr: 0  
Part. Matter 10 Micrometers and Smllr Tons/Yr:0

Name: ALL METALS PROCESSING OF ORANG  
Address: 8401 STANDUSTRIAL ST  
City,State,Zip: STANTON, CA 90680  
Year: 1993  
County Code: 30  
Air Basin: SC  
Facility ID: 47835  
Air District Name: SC  
SIC Code: 3471  
Air District Name: SOUTH COAST AQMD  
Community Health Air Pollution Info System: Not reported  
Consolidated Emission Reporting Rule: Not reported  
Total Organic Hydrocarbon Gases Tons/Yr: 14  
Reactive Organic Gases Tons/Yr: 6  
Carbon Monoxide Emissions Tons/Yr: 0  
NOX - Oxides of Nitrogen Tons/Yr: 0  
SOX - Oxides of Sulphur Tons/Yr: 0  
Particulate Matter Tons/Yr: 0  
Part. Matter 10 Micrometers and Smllr Tons/Yr:0

Name: ALL METALS PROCESSING OF ORANG  
Address: 8401 STANDUSTRIAL ST  
City,State,Zip: STANTON, CA 90680  
Year: 1995  
County Code: 30  
Air Basin: SC  
Facility ID: 47835  
Air District Name: SC  
SIC Code: 3471  
Air District Name: SOUTH COAST AQMD  
Community Health Air Pollution Info System: Not reported  
Consolidated Emission Reporting Rule: Not reported  
Total Organic Hydrocarbon Gases Tons/Yr: 14  
Reactive Organic Gases Tons/Yr: 6  
Carbon Monoxide Emissions Tons/Yr: 0  
NOX - Oxides of Nitrogen Tons/Yr: 0  
SOX - Oxides of Sulphur Tons/Yr: 0  
Particulate Matter Tons/Yr: 0

Map ID  
Direction  
Distance  
Elevation

MAP FINDINGS

Site

Database(s)

EDR ID Number  
EPA ID Number

**ALL METALS PROCESSING OF ORANGE COUNTY LLC (Continued)**

**1000124073**

Part. Matter 10 Micrometers and Smlr Tons/Yr:0

Name: ALL METALS PROCESSING OF ORANG  
Address: 8401 STANDUSTRIAL ST  
City,State,Zip: STANTON, CA 90680  
Year: 1996  
County Code: 30  
Air Basin: SC  
Facility ID: 47835  
Air District Name: SC  
SIC Code: 3471  
Air District Name: SOUTH COAST AQMD  
Community Health Air Pollution Info System: Not reported  
Consolidated Emission Reporting Rule: Not reported  
Total Organic Hydrocarbon Gases Tons/Yr: 11  
Reactive Organic Gases Tons/Yr: 6  
Carbon Monoxide Emissions Tons/Yr: 4  
NOX - Oxides of Nitrogen Tons/Yr: 30  
SOX - Oxides of Sulphur Tons/Yr: 0  
Particulate Matter Tons/Yr: 0  
Part. Matter 10 Micrometers and Smlr Tons/Yr:0

Name: ALL METALS PROCESSING OF ORANG  
Address: 8401 STANDUSTRIAL ST  
City,State,Zip: STANTON, CA 90680  
Year: 1997  
County Code: 30  
Air Basin: SC  
Facility ID: 47835  
Air District Name: SC  
SIC Code: 3471  
Air District Name: SOUTH COAST AQMD  
Community Health Air Pollution Info System: Not reported  
Consolidated Emission Reporting Rule: Not reported  
Total Organic Hydrocarbon Gases Tons/Yr: 32  
Reactive Organic Gases Tons/Yr: 8  
Carbon Monoxide Emissions Tons/Yr: 3  
NOX - Oxides of Nitrogen Tons/Yr: 26  
SOX - Oxides of Sulphur Tons/Yr: 0  
Particulate Matter Tons/Yr: 0  
Part. Matter 10 Micrometers and Smlr Tons/Yr:0

Name: ALL METALS PROCESSING OF ORANG  
Address: 8401 STANDUSTRIAL ST  
City,State,Zip: STANTON, CA 90680  
Year: 1998  
County Code: 30  
Air Basin: SC  
Facility ID: 47835  
Air District Name: SC  
SIC Code: 3471  
Air District Name: SOUTH COAST AQMD  
Community Health Air Pollution Info System: Not reported  
Consolidated Emission Reporting Rule: Not reported  
Total Organic Hydrocarbon Gases Tons/Yr: 38  
Reactive Organic Gases Tons/Yr: 9  
Carbon Monoxide Emissions Tons/Yr: 3

Map ID  
Direction  
Distance  
Elevation

MAP FINDINGS

Site

Database(s)

EDR ID Number  
EPA ID Number

**ALL METALS PROCESSING OF ORANGE COUNTY LLC (Continued)**

**1000124073**

NOX - Oxides of Nitrogen Tons/Yr: 26  
SOX - Oxides of Sulphur Tons/Yr: 0  
Particulate Matter Tons/Yr: 0  
Part. Matter 10 Micrometers and Smllr Tons/Yr:0

Name: ALL METALS PROCESSING OF ORANG  
Address: 8401 STANDUSTRIAL ST  
City,State,Zip: STANTON, CA 90680  
Year: 1999  
County Code: 30  
Air Basin: SC  
Facility ID: 47835  
Air District Name: SC  
SIC Code: 3471  
Air District Name: SOUTH COAST AQMD  
Community Health Air Pollution Info System: Not reported  
Consolidated Emission Reporting Rule: Not reported  
Total Organic Hydrocarbon Gases Tons/Yr: 32  
Reactive Organic Gases Tons/Yr: 8  
Carbon Monoxide Emissions Tons/Yr: 3  
NOX - Oxides of Nitrogen Tons/Yr: 26  
SOX - Oxides of Sulphur Tons/Yr: 0  
Particulate Matter Tons/Yr: 0  
Part. Matter 10 Micrometers and Smllr Tons/Yr:0

Name: ALL METALS PROCESSING OF ORANG  
Address: 8401 STANDUSTRIAL ST  
City,State,Zip: STANTON, CA 90680  
Year: 2000  
County Code: 30  
Air Basin: SC  
Facility ID: 47835  
Air District Name: SC  
SIC Code: 3471  
Air District Name: SOUTH COAST AQMD  
Community Health Air Pollution Info System: Not reported  
Consolidated Emission Reporting Rule: Not reported  
Total Organic Hydrocarbon Gases Tons/Yr: 32  
Reactive Organic Gases Tons/Yr: 8  
Carbon Monoxide Emissions Tons/Yr: 3  
NOX - Oxides of Nitrogen Tons/Yr: 26  
SOX - Oxides of Sulphur Tons/Yr: 0  
Particulate Matter Tons/Yr: 0  
Part. Matter 10 Micrometers and Smllr Tons/Yr:0

Name: ALL METALS PROCESSING OF ORANGE CO INC  
Address: 8401 STANDUSTRIAL ST  
City,State,Zip: STANTON, CA 90680  
Year: 2001  
County Code: 30  
Air Basin: SC  
Facility ID: 47835  
Air District Name: SC  
SIC Code: 3471  
Air District Name: SOUTH COAST AQMD  
Community Health Air Pollution Info System: Y  
Consolidated Emission Reporting Rule: B



Map ID  
Direction  
Distance  
Elevation

MAP FINDINGS

Site

Database(s)

EDR ID Number  
EPA ID Number

**ALL METALS PROCESSING OF ORANGE COUNTY LLC (Continued)**

**1000124073**

Total Organic Hydrocarbon Gases Tons/Yr: 141  
Reactive Organic Gases Tons/Yr: 17  
Carbon Monoxide Emissions Tons/Yr: 0  
NOX - Oxides of Nitrogen Tons/Yr: 1  
SOX - Oxides of Sulphur Tons/Yr: 0  
Particulate Matter Tons/Yr: 0  
Part. Matter 10 Micrometers and Smllr Tons/Yr:0

Name: ALL METALS PROCESSING OF ORANGE CO INC  
Address: 8401 STANDUSTRIAL ST  
City,State,Zip: STANTON, CA 90680  
Year: 2002  
County Code: 30  
Air Basin: SC  
Facility ID: 47835  
Air District Name: SC  
SIC Code: 3471  
Air District Name: SOUTH COAST AQMD  
Community Health Air Pollution Info System: Not reported  
Consolidated Emission Reporting Rule: Not reported  
Total Organic Hydrocarbon Gases Tons/Yr: 2  
Reactive Organic Gases Tons/Yr: 2  
Carbon Monoxide Emissions Tons/Yr: 0  
NOX - Oxides of Nitrogen Tons/Yr: 0  
SOX - Oxides of Sulphur Tons/Yr: 0  
Particulate Matter Tons/Yr: 0  
Part. Matter 10 Micrometers and Smllr Tons/Yr:0

Name: ALL METALS PROCESSING OF ORANGE CO INC  
Address: 8401 STANDUSTRIAL ST  
City,State,Zip: STANTON, CA 90680  
Year: 2003  
County Code: 30  
Air Basin: SC  
Facility ID: 47835  
Air District Name: SC  
SIC Code: 3471  
Air District Name: SOUTH COAST AQMD  
Community Health Air Pollution Info System: Not reported  
Consolidated Emission Reporting Rule: Not reported  
Total Organic Hydrocarbon Gases Tons/Yr: 2  
Reactive Organic Gases Tons/Yr: 2  
Carbon Monoxide Emissions Tons/Yr: 0  
NOX - Oxides of Nitrogen Tons/Yr: 0  
SOX - Oxides of Sulphur Tons/Yr: 0  
Particulate Matter Tons/Yr: 0  
Part. Matter 10 Micrometers and Smllr Tons/Yr:0

Name: ALL METALS PROCESSING OF ORANGE CO INC  
Address: 8401 STANDUSTRIAL ST  
City,State,Zip: STANTON, CA 90680  
Year: 2004  
County Code: 30  
Air Basin: SC  
Facility ID: 47835  
Air District Name: SC  
SIC Code: 3471

Map ID  
Direction  
Distance  
Elevation

MAP FINDINGS

Site

Database(s)

EDR ID Number  
EPA ID Number

**ALL METALS PROCESSING OF ORANGE COUNTY LLC (Continued)**

**1000124073**

Air District Name: SOUTH COAST AQMD  
Community Health Air Pollution Info System: Y  
Consolidated Emission Reporting Rule: Not reported  
Total Organic Hydrocarbon Gases Tons/Yr: 1.75978  
Reactive Organic Gases Tons/Yr: 1.71  
Carbon Monoxide Emissions Tons/Yr: 0.19776  
NOX - Oxides of Nitrogen Tons/Yr: 0.3075  
SOX - Oxides of Sulphur Tons/Yr: 0.0018904  
Particulate Matter Tons/Yr: 0.2158246  
Part. Matter 10 Micrometers and Smlr Tons/Yr: 0.17

Name: ALL METALS PROCESSING OF ORANGE CO INC  
Address: 8401 STANDUSTRIAL ST  
City,State,Zip: STANTON, CA 90680  
Year: 2005  
County Code: 30  
Air Basin: SC  
Facility ID: 47835  
Air District Name: SC  
SIC Code: 3471  
Air District Name: SOUTH COAST AQMD  
Community Health Air Pollution Info System: Not reported  
Consolidated Emission Reporting Rule: Not reported  
Total Organic Hydrocarbon Gases Tons/Yr: 7.21847  
Reactive Organic Gases Tons/Yr: 6.759850034  
Carbon Monoxide Emissions Tons/Yr: .591  
NOX - Oxides of Nitrogen Tons/Yr: .8883  
SOX - Oxides of Sulphur Tons/Yr: .004945  
Particulate Matter Tons/Yr: .116385  
Part. Matter 10 Micrometers and Smlr Tons/Yr: .10839245

Name: ALL METALS PROCESSING OF ORANGE CO INC  
Address: 8401 STANDUSTRIAL ST  
City,State,Zip: STANTON, CA 90680  
Year: 2006  
County Code: 30  
Air Basin: SC  
Facility ID: 47835  
Air District Name: SC  
SIC Code: 3471  
Air District Name: SOUTH COAST AQMD  
Community Health Air Pollution Info System: Not reported  
Consolidated Emission Reporting Rule: Not reported  
Total Organic Hydrocarbon Gases Tons/Yr: 9.364657305792318220  
Reactive Organic Gases Tons/Yr: 8.464  
Carbon Monoxide Emissions Tons/Yr: .46  
NOX - Oxides of Nitrogen Tons/Yr: .716  
SOX - Oxides of Sulphur Tons/Yr: .004  
Particulate Matter Tons/Yr: .056  
Part. Matter 10 Micrometers and Smlr Tons/Yr: .05449

Name: ALL METALS PROCESSING OF ORANGE CO INC  
Address: 8401 STANDUSTRIAL ST  
City,State,Zip: STANTON, CA 90680  
Year: 2007  
County Code: 30  
Air Basin: SC

Map ID  
Direction  
Distance  
Elevation

MAP FINDINGS

Site

Database(s)

EDR ID Number  
EPA ID Number

**ALL METALS PROCESSING OF ORANGE COUNTY LLC (Continued)**

**1000124073**

Facility ID: 47835  
Air District Name: SC  
SIC Code: 3471  
Air District Name: SOUTH COAST AQMD  
Community Health Air Pollution Info System: Not reported  
Consolidated Emission Reporting Rule: Not reported  
Total Organic Hydrocarbon Gases Tons/Yr: 9.364657305792318220  
Reactive Organic Gases Tons/Yr: 8.464  
Carbon Monoxide Emissions Tons/Yr: .46  
NOX - Oxides of Nitrogen Tons/Yr: .716  
SOX - Oxides of Sulphur Tons/Yr: .004  
Particulate Matter Tons/Yr: .056  
Part. Matter 10 Micrometers and Smlr Tons/Yr: .05449

Name: ALL METALS PROCESSING OF ORANGE CO INC  
Address: 8401 STANDUSTRIAL ST  
City,State,Zip: STANTON, CA 90680  
Year: 2008  
County Code: 30  
Air Basin: SC  
Facility ID: 47835  
Air District Name: SC  
SIC Code: 3471  
Air District Name: SOUTH COAST AQMD  
Community Health Air Pollution Info System: Not reported  
Consolidated Emission Reporting Rule: Not reported  
Total Organic Hydrocarbon Gases Tons/Yr: 9.096939391484521449  
Reactive Organic Gases Tons/Yr: 8.942850495567  
Carbon Monoxide Emissions Tons/Yr: .418252477835  
NOX - Oxides of Nitrogen Tons/Yr: .67  
SOX - Oxides of Sulphur Tons/Yr: .0038009696274  
Particulate Matter Tons/Yr: .05019083738  
Part. Matter 10 Micrometers and Smlr Tons/Yr: .048841153469275

Name: ALL METALS PROCESSING OF ORANG  
Address: 8401 STANDUSTRIAL ST  
City,State,Zip: STANTON, CA 90680  
Year: 2009  
County Code: 30  
Air Basin: SC  
Facility ID: 47835  
Air District Name: SC  
SIC Code: 3471  
Air District Name: SOUTH COAST AQMD  
Community Health Air Pollution Info System: Not reported  
Consolidated Emission Reporting Rule: Not reported  
Total Organic Hydrocarbon Gases Tons/Yr: 8.7940717523339806  
Reactive Organic Gases Tons/Yr: 8.660370000000000003  
Carbon Monoxide Emissions Tons/Yr: 0.346650000000000001  
NOX - Oxides of Nitrogen Tons/Yr: 0.540000000000000004  
SOX - Oxides of Sulphur Tons/Yr: 0.003068  
Particulate Matter Tons/Yr: 3.7026999999999997E-2  
Part. Matter 10 Micrometers and Smlr Tons/Yr: 3.5751730000000002E-2

Name: ALL METALS PROCESSING OF ORANG  
Address: 8401 STANDUSTRIAL ST  
City,State,Zip: STANTON, CA 90680

Map ID  
Direction  
Distance  
Elevation

MAP FINDINGS

Site

Database(s)

EDR ID Number  
EPA ID Number

**ALL METALS PROCESSING OF ORANGE COUNTY LLC (Continued)**

**1000124073**

Year: 2010  
County Code: 30  
Air Basin: SC  
Facility ID: 47835  
Air District Name: SC  
SIC Code: 3471  
Air District Name: SOUTH COAST AQMD  
Community Health Air Pollution Info System: Not reported  
Consolidated Emission Reporting Rule: Not reported  
Total Organic Hydrocarbon Gases Tons/Yr: 8.9165873794850405  
Reactive Organic Gases Tons/Yr: 8.7671200000000002  
Carbon Monoxide Emissions Tons/Yr: 0.36508000000000002  
NOX - Oxides of Nitrogen Tons/Yr: 0.56845000000000001  
SOX - Oxides of Sulphur Tons/Yr: 3.1099999999999999E-3  
Particulate Matter Tons/Yr: 4.5690000000000001E-2  
Part. Matter 10 Micrometers and Smllr Tons/Yr: 4.4434000000000001E-2

Name: ALL METALS PROCESSING OF ORANG  
Address: 8401 STANDUSTRIAL ST  
City,State,Zip: STANTON, CA 90680  
Year: 2011  
County Code: 30  
Air Basin: SC  
Facility ID: 47835  
Air District Name: SC  
SIC Code: 3471  
Air District Name: SOUTH COAST AQMD  
Community Health Air Pollution Info System: Not reported  
Consolidated Emission Reporting Rule: Not reported  
Total Organic Hydrocarbon Gases Tons/Yr: 7.7894338982  
Reactive Organic Gases Tons/Yr: 7.64507  
Carbon Monoxide Emissions Tons/Yr: 0.44018  
NOX - Oxides of Nitrogen Tons/Yr: 0.68525  
SOX - Oxides of Sulphur Tons/Yr: 0.00376  
Particulate Matter Tons/Yr: 0.05306  
Part. Matter 10 Micrometers and Smllr Tons/Yr: 0.0519671

Name: ALL METALS PROCESSING OF ORANGE CO INC  
Address: 8401 STANDUSTRIAL ST  
City,State,Zip: STANTON, CA 90680  
Year: 2012  
County Code: 30  
Air Basin: SC  
Facility ID: 47835  
Air District Name: SC  
SIC Code: 3471  
Air District Name: SOUTH COAST AQMD  
Community Health Air Pollution Info System: Not reported  
Consolidated Emission Reporting Rule: Not reported  
Total Organic Hydrocarbon Gases Tons/Yr: 7.0872152836  
Reactive Organic Gases Tons/Yr: 6.95171  
Carbon Monoxide Emissions Tons/Yr: 0.437  
NOX - Oxides of Nitrogen Tons/Yr: 0.6803  
SOX - Oxides of Sulphur Tons/Yr: 0.00373  
Particulate Matter Tons/Yr: 0.05246  
Part. Matter 10 Micrometers and Smllr Tons/Yr: 0.0514179

Map ID  
Direction  
Distance  
Elevation

MAP FINDINGS

Site

Database(s)

EDR ID Number  
EPA ID Number

**ALL METALS PROCESSING OF ORANGE COUNTY LLC (Continued)**

**1000124073**

Name: ALL METALS PROCESSING OF ORANGE CO INC  
Address: 8401 STANDUSTRIAL ST  
City,State,Zip: STANTON, CA 90680  
Year: 2013  
County Code: 30  
Air Basin: SC  
Facility ID: 47835  
Air District Name: SC  
SIC Code: 3471  
Air District Name: SOUTH COAST AQMD  
Community Health Air Pollution Info System: Not reported  
Consolidated Emission Reporting Rule: Not reported  
Total Organic Hydrocarbon Gases Tons/Yr: 4.5846938793  
Reactive Organic Gases Tons/Yr: 4.48306  
Carbon Monoxide Emissions Tons/Yr: 0.40547  
NOX - Oxides of Nitrogen Tons/Yr: 0.63138  
SOX - Oxides of Sulphur Tons/Yr: 0.00346  
Particulate Matter Tons/Yr: 0.04973  
Part. Matter 10 Micrometers and Smlr Tons/Yr:0.0485752

Name: ALL METALS PROCESSING OF ORANGE CO INC  
Address: 8401 STANDUSTRIAL ST  
City,State,Zip: STANTON, CA 90680  
Year: 2014  
County Code: 30  
Air Basin: SC  
Facility ID: 47835  
Air District Name: SC  
SIC Code: 3471  
Air District Name: SOUTH COAST AQMD  
Community Health Air Pollution Info System: Not reported  
Consolidated Emission Reporting Rule: Not reported  
Total Organic Hydrocarbon Gases Tons/Yr: 4.5277253164  
Reactive Organic Gases Tons/Yr: 4.42714  
Carbon Monoxide Emissions Tons/Yr: 0.41771  
NOX - Oxides of Nitrogen Tons/Yr: 0.6868  
SOX - Oxides of Sulphur Tons/Yr: 0.00373  
Particulate Matter Tons/Yr: 0.208195  
Part. Matter 10 Micrometers and Smlr Tons/Yr:0.15167961

Name: ALL METALS PROCESSING OF ORANGE CO INC  
Address: 8401 STANDUSTRIAL ST  
City,State,Zip: STANTON, CA 90680  
Year: 2015  
County Code: 30  
Air Basin: SC  
Facility ID: 47835  
Air District Name: SC  
SIC Code: 3471  
Air District Name: SOUTH COAST AQMD  
Community Health Air Pollution Info System: Not reported  
Consolidated Emission Reporting Rule: Not reported  
Total Organic Hydrocarbon Gases Tons/Yr: 0.67840966663  
Reactive Organic Gases Tons/Yr: 0.627438057  
Carbon Monoxide Emissions Tons/Yr: 0.41882258  
NOX - Oxides of Nitrogen Tons/Yr: 0.6476405  
SOX - Oxides of Sulphur Tons/Yr: 0.003573766

Map ID  
Direction  
Distance  
Elevation

MAP FINDINGS

Site

Database(s)

EDR ID Number  
EPA ID Number

**ALL METALS PROCESSING OF ORANGE COUNTY LLC (Continued)**

**1000124073**

Particulate Matter Tons/Yr: 0.296416252  
Part. Matter 10 Micrometers and Smllr Tons/Yr:0.20364904579

Name: ALL METALS PROCESSING OF ORANGE CO INC  
Address: 8401 STANDUSTRIAL ST  
City,State,Zip: STANTON, CA 90680  
Year: 2016  
County Code: 30  
Air Basin: SC  
Facility ID: 47835  
Air District Name: SC  
SIC Code: 3471  
Air District Name: SOUTH COAST AQMD  
Community Health Air Pollution Info System: Not reported  
Consolidated Emission Reporting Rule: Not reported  
Total Organic Hydrocarbon Gases Tons/Yr: 5.2138137059  
Reactive Organic Gases Tons/Yr: 5.041216  
Carbon Monoxide Emissions Tons/Yr: 0.39  
NOX - Oxides of Nitrogen Tons/Yr: 0.7045908  
SOX - Oxides of Sulphur Tons/Yr: 0.003873  
Particulate Matter Tons/Yr: 1.7227027238  
Part. Matter 10 Micrometers and Smllr Tons/Yr:1.4816994592

Name: ALL METALS PROCESSING OF ORANGE CO., LLC  
Address: 8401 STANDUSTRIAL ST  
City,State,Zip: STANTON, CA 90680  
Year: 2018  
County Code: 30  
Air Basin: SC  
Facility ID: 47835  
Air District Name: SC  
SIC Code: 3471  
Air District Name: SOUTH COAST AQMD  
Community Health Air Pollution Info System: Not reported  
Consolidated Emission Reporting Rule: Not reported  
Total Organic Hydrocarbon Gases Tons/Yr: 3.7816528214  
Reactive Organic Gases Tons/Yr: 3.69539079  
Carbon Monoxide Emissions Tons/Yr: 0.42525  
NOX - Oxides of Nitrogen Tons/Yr: 0.7590544  
SOX - Oxides of Sulphur Tons/Yr: 0.00393  
Particulate Matter Tons/Yr: 1.7279190412  
Part. Matter 10 Micrometers and Smllr Tons/Yr:1.4852216255

Name: ALL METALS PROCESSING OF ORANGE CO., LLC  
Address: 8401 STANDUSTRIAL ST  
City,State,Zip: STANTON, CA 90680  
Year: 2019  
County Code: 30  
Air Basin: SC  
Facility ID: 47835  
Air District Name: SC  
SIC Code: 3471  
Air District Name: SOUTH COAST AQMD  
Community Health Air Pollution Info System: Not reported  
Consolidated Emission Reporting Rule: Not reported  
Total Organic Hydrocarbon Gases Tons/Yr: 3.2074013924  
Reactive Organic Gases Tons/Yr: 3.125528615

Map ID  
Direction  
Distance  
Elevation

MAP FINDINGS

Site

Database(s)

EDR ID Number  
EPA ID Number

**ALL METALS PROCESSING OF ORANGE COUNTY LLC (Continued)**

**1000124073**

Carbon Monoxide Emissions Tons/Yr: 0.421855  
NOX - Oxides of Nitrogen Tons/Yr: 0.7528152  
SOX - Oxides of Sulphur Tons/Yr: 0.003897  
Particulate Matter Tons/Yr: 1.7325404164  
Part. Matter 10 Micrometers and Smllr Tons/Yr:1.6425418424

**HAZNET:**

Name: ALL METALS PROCESSING OF ORANGE COUNTY, INC  
Address: 8401 STANDUSTRIAL ST  
Address 2: Not reported  
City,State,Zip: STANTON, CA 906802619  
Contact: GEOFFREY BLAKE  
Telephone: 7148288238  
Mailing Name: Not reported  
Mailing Address: 8401 STANDUSTRIAL ST  
  
Year: 2016  
Gepaid: CAC002842568  
TSD EPA ID: CAD009007626  
CA Waste Code: 151 - Asbestos containing waste  
Disposal Method: H132 - Landfill Or Surface Impoundment That Will Be Closed As  
Landfill( To Include On-Site Treatment And/Or Stabilization)  
Tons: 0.23

**WDS:**

Name: ALL METALS OF ORANGE  
Address: 8401 STANDUSTRIAL AVE.  
City: STANTON  
Facility ID: Santa Ana River 30I003867  
Facility Type: Not reported  
Facility Status: Active - Any facility with a continuous or seasonal discharge that is  
under Waste Discharge Requirements.  
NPDES Number: CAS000001 The 1st 2 characters designate the state. The remaining 7  
are assigned by the Regional Board  
Subregion: 8  
Facility Telephone: Not reported  
Facility Contact: Not reported  
Agency Name: ALL METALS PROCESSING  
Agency Address: 8401 STANDUSTRIAL AVE  
Agency City,St,Zip: STANTON 90680  
Agency Contact: GEORGE A. DERBY  
Agency Telephone: 7148288238  
Agency Type: Private  
SIC Code: 0  
SIC Code 2: Not reported  
Primary Waste Type: Not reported  
Primary Waste: Not reported  
Waste Type2: Not reported  
Waste2: Not reported  
Primary Waste Type: Not reported  
Secondary Waste: Not reported  
Secondary Waste Type: Not reported  
Design Flow: 0  
Baseline Flow: 0  
Reclamation: Not reported

Map ID  
Direction  
Distance  
Elevation

MAP FINDINGS

Site

Database(s)

EDR ID Number  
EPA ID Number

**ALL METALS PROCESSING OF ORANGE COUNTY LLC (Continued)**

**1000124073**

POTW: Not reported  
Treat To Water: Minor Threat to Water Quality. A violation of a regional board order should cause a relatively minor impairment of beneficial uses compared to a major or minor threat. Not: All nurds without a TTWQ will be considered a minor threat to water quality unless coded at a higher Level. A Zero (0) may be used to code those NURDS that are found to represent no threat to water quality.

Complexity: Category C - Facilities having no waste treatment systems, such as cooling water dischargers or those who must comply through best management practices, facilities with passive waste treatment and disposal systems, such as septic systems with subsurface disposal, or dischargers having waste storage systems with land disposal such as dairy waste ponds.

**CERS:**

Name: ALL METALS PROCESSING OF ORANGE COUNTY, LLC  
Address: 8401 STANDUSTRIAL ST  
City,State,Zip: STANTON, CA 90680  
Site ID: 90922  
CERS ID: 10151943  
CERS Description: Chemical Storage Facilities

**Violations:**

Site ID: 90922  
Site Name: ALL METALS PROCESSING OF ORANGE COUNTY, LLC  
Violation Date: 03-13-2014  
Citation: 19 CCR 4.5 2745.10(b) - California Code of Regulations, Title 19, Chapter 4.5, Section(s) 2745.10(b)  
Violation Description: Failure to revise, update, and submit the Risk Management Plan to the Administering Agency as follows: 1. At least once every five years from the date of its initial submission or most recent update required by section 2745.10(b)(2) through (7); 2. No later than three years after a newly regulated substance is first listed by the California Emergency Management Agency; 3. No later than the date on which on which a new regulated substance is first present in an already covered process above a threshold quantity; 4. No later than the date on which a regulated substance is first present above a threshold quantity in a new process; 5. Within six months of a change that requires a revised process hazard analysis or hazard Review. 6. Within six months of a change that requires a revised offsite consequence analysis as provided in section 2750.7; 7. Within six months of a change that alters the program level that applied to any covered process.  
Violation Notes: Returned to compliance on 05/27/2015. Please add the solid (powder) potassium cyanide to the RMP.  
Violation Division: Orange County Environmental Health  
Violation Program: CalARP  
Violation Source: CERS

Site ID: 90922  
Site Name: ALL METALS PROCESSING OF ORANGE COUNTY, LLC  
Violation Date: 05-06-2020  
Citation: 22 CCR 45 67450.13(a)(3),67450.13(a)(4) - California Code of Regulations, Title 22, Chapter 45, Section(s) 67450.13(a)(3),67450.13(a)(4)  
Violation Description: Failure to submit financial assurance form upon a change or when there is an increase in the closure costs.  
Violation Notes: Facility has not received an acknowledging letter for a complete and



Map ID  
Direction  
Distance  
Elevation

MAP FINDINGS

Site

Database(s)

EDR ID Number  
EPA ID Number

**ALL METALS PROCESSING OF ORANGE COUNTY LLC (Continued)**

**1000124073**

accurate Closure Cost Estimate from this agency since 2017. Use the comments from the 02/28/20 declined CERS submission to make required corrections to the Closure Cost Estimate. Submit updated Closure Cost Estimate to CERS by 6/5/2020.

Violation Division: Orange County Environmental Health  
Violation Program: PBR  
Violation Source: CERS

Site ID: 90922  
Site Name: ALL METALS PROCESSING OF ORANGE COUNTY, LLC  
Violation Date: 03-13-2014  
Citation: 19 CCR 4.5 2750.1 - California Code of Regulations, Title 19, Chapter 4.5, Section(s) 2750.1

Violation Description: Failure to prepare a worst-case release scenario analysis as provided in Section 2750.3

Violation Notes: Please complete and submit the worst case scenarios for all (5) regulated substances.

Violation Division: Orange County Environmental Health  
Violation Program: CalARP  
Violation Source: CERS

Site ID: 90922  
Site Name: ALL METALS PROCESSING OF ORANGE COUNTY, LLC  
Violation Date: 05-03-2017  
Citation: 22 CCR 45 67450.3(c)(9)(F) - California Code of Regulations, Title 22, Chapter 45, Section(s) 67450.3(c)(9)(F)

Violation Description: Failure to include all required information in the tank system assessment.

Violation Notes: Returned to compliance on 07/31/2017.  
Violation Division: Orange County Environmental Health  
Violation Program: PBR  
Violation Source: CERS

Site ID: 90922  
Site Name: ALL METALS PROCESSING OF ORANGE COUNTY, LLC  
Violation Date: 02-07-2008  
Citation: HSC 6.67 Multiple Sections - California Health and Safety Code, Chapter 6.67, Section(s) Multiple Sections  
RCRA Large Quantity Generator Program - Administration/Documentation - General

Violation Notes: Returned to compliance on 03/25/2008.

Violation Division: Orange County Environmental Health  
Violation Program: HWLQG  
Violation Source: CERS

Site ID: 90922  
Site Name: ALL METALS PROCESSING OF ORANGE COUNTY, LLC  
Violation Date: 03-27-2019  
Citation: 22 CCR 45 67450.2(b)(2) - California Code of Regulations, Title 22, Chapter 45, Section(s) 67450.2(b)(2)

Violation Description: Failure to submit the signature page for the onsite treatment notification.

Violation Notes: Returned to compliance on 02/21/2020. OBSERVATION: Notification information for treating hazardous waste onsite has been submitted to CERS but is not accurate. CORRECTIVE ACTION: Facility must update the PBR Hazardous Waste Treatment Notification Information to reflect the hazardous wastes activities, exemption status, and permitting status

Map ID  
Direction  
Distance  
Elevation

MAP FINDINGS

Site

Database(s)

EDR ID Number  
EPA ID Number

**ALL METALS PROCESSING OF ORANGE COUNTY LLC (Continued)**

**1000124073**

allowed under PBR Hazardous Waste Treatment via the California Environmental Report System (CERS) within 30 days.  
Orange County Environmental Health  
Violation Division: PBR  
Violation Program: PBR  
Violation Source: CERS

Site ID: 90922  
Site Name: ALL METALS PROCESSING OF ORANGE COUNTY, LLC  
Violation Date: 03-08-2017  
Citation: 19 CCR 4.5 2735.5(b)(2) - California Code of Regulations, Title 19, Chapter 4.5, Section(s) 2735.5(b)(2)  
Violation Description: Failure to include a registration in the Risk Management Plan that reflects all covered processes.  
Violation Notes: Returned to compliance on 07/06/2017. Please update the RMP to accurately reflect each covered process immediately.

Violation Division: Orange County Environmental Health  
Violation Program: CalARP  
Violation Source: CERS

Site ID: 90922  
Site Name: ALL METALS PROCESSING OF ORANGE COUNTY, LLC  
Violation Date: 03-13-2017  
Citation: 22 CCR 12 66262.34(f) - California Code of Regulations, Title 22, Chapter 12, Section(s) 66262.34(f)  
Violation Description: Failure to properly label hazardous waste accumulation containers with the following requirements: "Hazardous Waste", name and address of the generator, physical and chemical characteristics of the Hazardous Waste, and starting accumulation date.  
Violation Notes: Returned to compliance on 05/03/2017. Several containers were observed with no label, or with labels that were not legible. Most of these issues were corrected except for the containers in the laboratory, which were not labeled.

Violation Division: Orange County Environmental Health  
Violation Program: HWLQG  
Violation Source: CERS

Site ID: 90922  
Site Name: ALL METALS PROCESSING OF ORANGE COUNTY, LLC  
Violation Date: 08-14-2013  
Citation: 22 CCR 15 66265.31 - California Code of Regulations, Title 22, Chapter 15, Section(s) 66265.31  
Violation Description: Failure to maintain and operate the facility to minimize the possibility of a fire, explosion, or any unplanned sudden or non-sudden release of hazardous waste or hazardous waste constituents to the air, soil, or surface water which could threaten human health or the environment.  
Violation Notes: Returned to compliance on 08/14/2013. The facility Failed to prevent a release of sulfuric acid from the treatment system on 8-13-13. The Leak was was not contained by the spill containment and was released to the street. The spill was cleaned up the night of 8-13-13 and the site was reinspected at 6:00 AM 8-14-13 by Mark Sutphin of OCHCA and verified cleaned up.

Violation Division: Orange County Environmental Health  
Violation Program: HWLQG  
Violation Source: CERS

Site ID: 90922

Map ID  
Direction  
Distance  
Elevation

MAP FINDINGS

Site

Database(s)

EDR ID Number  
EPA ID Number

**ALL METALS PROCESSING OF ORANGE COUNTY LLC (Continued)**

**1000124073**

Site Name: ALL METALS PROCESSING OF ORANGE COUNTY, LLC  
Violation Date: 03-18-2019  
Citation: HSC 6.95 25508(a)(1) - California Health and Safety Code, Chapter 6.95, Section(s) 25508(a)(1)  
Violation Description: Failure to complete and electronically submit a site map with all required content.  
Violation Notes: OBSERVATION: The business failed to complete and electronically submit a site map with all required content including: north orientation, loading area, internal roads, adjacent streets, storm and sewer drains, access and exit points, emergency shut offs, evacuation staging area, hazardous materials/waste storage areas and emergency response equipment. Facility is missing the following elements on their map: - Loading Areas - Storm Drains/Sewers - Emergency Shut Offs (gas, water, electric) - Evacuation Staging Area - Hazardous Materials Storage for all chemicals throughout facility - Emergency Response Equipment (fire hydrants, fire extinguishers, spill kit, eye wash station, etc.) CORRECTIVE ACTION: Complete and electronically submit a site map with all of the required elements to this Agency via CERS within 30 days.  
Violation Division: Orange County Environmental Health  
Violation Program: HMRRP  
Violation Source: CERS

Site ID: 90922  
Site Name: ALL METALS PROCESSING OF ORANGE COUNTY, LLC  
Violation Date: 03-27-2019  
Citation: 22 CCR 45 67450.11(d)(4)(A),67450.11(d)(4)(B)(C) - California Code of Regulations, Title 22, Chapter 45, Section(s) 67450.11(d)(4)(A),67450.11(d)(4)(B)(C)  
Violation Description: Failure of the owners or operators treating cyanide waste solutions to implement best management practices (BMP) to reduce waste generation, and minimize or eliminate releases to work areas and the environment.  
Violation Notes: Returned to compliance on 08/27/2019. OBSERVATION: Owner/Operator failed to meet the requirements while adding spent cyanide-containing process solutions to the aqueous waste for the purpose of reducing cyanide processing hazards. Counter-current rinsing is not occurring in TCD-24, which is a split tank with two rinses; post TCD-21 (sodium cyanide/cadmium oxide). CORRECTIVE ACTION: Ensure that compliance with the requirements have been met when adding spent cyanide-containing process solutions to the aqueous waste for the purpose of reducing cyanide processing hazards. Submit documentation showing countercurrent rinsing has been implemented for TCD-24 to the CUPA within 30 days.  
Violation Division: Orange County Environmental Health  
Violation Program: PBR  
Violation Source: CERS

Site ID: 90922  
Site Name: ALL METALS PROCESSING OF ORANGE COUNTY, LLC  
Violation Date: 03-13-2014  
Citation: 19 CCR 4.5 2735.4(a)(1) - California Code of Regulations, Title 19, Chapter 4.5, Section(s) 2735.4(a)(1)  
Violation Description: Failure to comply with the provisions of this chapter pursuant to the time frames identified in Section 2745.1(b) if a stationary source has a process with more than a threshold quantity of a regulated substance as listed in Tables 1 or 2 of Section 2770.5.  
Violation Notes: Joint inspection/training with Marco Escobedo.

Map ID  
Direction  
Distance  
Elevation

MAP FINDINGS

Site

Database(s)

EDR ID Number  
EPA ID Number

**ALL METALS PROCESSING OF ORANGE COUNTY LLC (Continued)**

**1000124073**

Violation Division: Orange County Environmental Health  
Violation Program: CalARP  
Violation Source: CERS

Site ID: 90922  
Site Name: ALL METALS PROCESSING OF ORANGE COUNTY, LLC  
Violation Date: 10-17-2018  
Citation: 22 CCR 45 67450.13(a)(3),67450.13(a)(4) - California Code of Regulations, Title 22, Chapter 45, Section(s) 67450.13(a)(3),67450.13(a)(4)

Violation Description: Failure to submit financial assurance form upon a change or when there is an increase in the closure costs.

Violation Notes: A letter acknowledging receipt of the facility's 2018 Tiered Permitting Financial Assurance for this facility has not been issued by this agency due to failure to submit all required documents for the chosen assurance mechanism, Financial Test and Corporate Guarantee. All required documents must be submitted within 30 days of this inspection to avoid further enforcement action.

Violation Division: Orange County Environmental Health  
Violation Program: PBR  
Violation Source: CERS

Site ID: 90922  
Site Name: ALL METALS PROCESSING OF ORANGE COUNTY, LLC  
Violation Date: 03-18-2019  
Citation: HSC 6.95 25508(a)(1) - California Health and Safety Code, Chapter 6.95, Section(s) 25508(a)(1)

Violation Description: Failure to annually review and electronically certify that the business plan is complete and accurate on or before the annual due date.

Violation Notes: OBSERVATION: The business failed to electronically submit and certify that the business plan is complete, accurate, and in compliance with EPCRA for 2019 on or before the annual due date of March 1st, 2019. CORRECTIVE ACTION: Electronically submit and certify that the business plan is complete, accurate, and in compliance with EPCRA by ensuring all required sections of the business plan are submitted to this Agency via CERS within 30 days.

Violation Division: Orange County Environmental Health  
Violation Program: HMRRP  
Violation Source: CERS

Site ID: 90922  
Site Name: ALL METALS PROCESSING OF ORANGE COUNTY, LLC  
Violation Date: 03-13-2014  
Citation: 19 CCR 4.5 2735.5(b)(2) - California Code of Regulations, Title 19, Chapter 4.5, Section(s) 2735.5(b)(2)

Violation Description: Failure to include a registration in the Risk Management Plan that reflects all covered processes.

Violation Notes: The complete RMP registration needs to be submitted within 30 days of this inspection date.

Violation Division: Orange County Environmental Health  
Violation Program: CalARP  
Violation Source: CERS

Site ID: 90922  
Site Name: ALL METALS PROCESSING OF ORANGE COUNTY, LLC  
Violation Date: 03-11-2020

Map ID  
Direction  
Distance  
Elevation

MAP FINDINGS

Site

Database(s)

EDR ID Number  
EPA ID Number

**ALL METALS PROCESSING OF ORANGE COUNTY LLC (Continued)**

**1000124073**

Citation: 19 CCR 4.5 2735.5(d)(3) - California Code of Regulations, Title 19, Chapter 4.5, Section(s) 2735.5(d)(3)

Violation Description: Failure to ensure that response actions have been coordinated with local emergency planning and response agencies

Violation Notes: Returned to compliance on 12/02/2020. OBSERVATION: The owner/operator of the stationary source failed to ensure that response actions have been coordinated with local emergency planning and response agencies. CORRECTIVE ACTION: Submit documentation to the CUPA demonstrating that response actions have been coordinated with local emergency planning and response agencies.

Violation Division: Orange County Environmental Health

Violation Program: CalARP

Violation Source: CERS

Site ID: 90922

Site Name: ALL METALS PROCESSING OF ORANGE COUNTY, LLC

Violation Date: 05-03-2017

Citation: 22 CCR 15 66265.14 - California Code of Regulations, Title 22, Chapter 15, Section(s) 66265.14

Violation Description: Failure to provide either a posted sign stating "Danger Hazardous Waste Area - Keep Out" or to provide one of the following means of security to the active hazardous waste portion of the facility: 1) A 24-hour surveillance system (e.g., television monitoring or surveillance by guards or facility personnel) which continuously monitors and controls entry; or 2) A) An artificial or natural barrier (e.g., a fence in good repair or a fence combined with a cliff), which completely surrounds area; and B) A means to control entry, at all times, through the gates or other entrances (e.g., an attendant, television monitors, locked entrance, or controlled roadway access to the facility).

Violation Notes: Returned to compliance on 04/04/2018. Please incorporate a means of security for your facility as described above or in the DTSC fact sheet for fixed treatment unit operating under permit by rule.

Violation Division: Orange County Environmental Health

Violation Program: PBR

Violation Source: CERS

Site ID: 90922

Site Name: ALL METALS PROCESSING OF ORANGE COUNTY, LLC

Violation Date: 05-26-2017

Citation: 22 CCR 45 67450.13(a)(1) - California Code of Regulations, Title 22, Chapter 45, Section(s) 67450.13(a)(1)

Violation Description: Failure to prepare a written estimate of the cost of closing each unit which includes the cost that would be incurred for closing a treatment unit when using the owner or operator or generator's own staff and/or personal equipment taking into account any salvage value that may be realized from the sale of wastes, facility structure or equipment, land or other facility assets. This estimate shall be submitted as an attachment to the Certification of Financial Assurance for Permit by Rule and Conditionally Authorized Operations/ Maintenance page(s) of the Unified Program Consolidated Form (x/99)).

Violation Notes: Returned to compliance on 08/02/2017. Required annual Certification Of Financial Assurance forms that should have been submitted by 3/1/17, have not been submitted. Required documents must be submitted electronically to CERS by 6/23/17.

Violation Division: Orange County Environmental Health

Violation Program: PBR

Map ID  
Direction  
Distance  
Elevation

MAP FINDINGS

Site

Database(s)

EDR ID Number  
EPA ID Number

**ALL METALS PROCESSING OF ORANGE COUNTY LLC (Continued)**

**1000124073**

Violation Source: CERS

Site ID: 90922  
Site Name: ALL METALS PROCESSING OF ORANGE COUNTY, LLC  
Violation Date: 03-08-2017  
Citation: 19 CCR 4.5 2750.1 - California Code of Regulations, Title 19, Chapter 4.5, Section(s) 2750.1  
Violation Description: Failure to prepare a worst-case release scenario analysis as provided in Section 2750.3  
Violation Notes: Returned to compliance on 07/06/2017. As detailed in 2750.3(a)(1), for Program 1 processes, you must provide (1) worst case release scenario for EACH Program 1 Process using the off-site consequence analysis parameters provided in Section 2750.2 (b) - (g). Please complete this for all (6) processes in (30) days of receiving this report. The worst case scenarios can be submitted to me at mescobedo@ochca.com.  
Violation Division: Orange County Environmental Health  
Violation Program: CalARP  
Violation Source: CERS

Site ID: 90922  
Site Name: ALL METALS PROCESSING OF ORANGE COUNTY, LLC  
Violation Date: 03-13-2014  
Citation: 19 CCR 4.5 2735.5(d)(3) - California Code of Regulations, Title 19, Chapter 4.5, Section(s) 2735.5(d)(3)  
Violation Description: Failure to ensure that response actions have been coordinated with local emergency planning and response agencies  
Violation Notes: Returned to compliance on 05/27/2015. Please correct this violation within 30 days of this inspection date.  
Violation Division: Orange County Environmental Health  
Violation Program: CalARP  
Violation Source: CERS

Site ID: 90922  
Site Name: ALL METALS PROCESSING OF ORANGE COUNTY, LLC  
Violation Date: 04-14-2016  
Citation: 22 CCR 45 67450.3(c)(8) - California Code of Regulations, Title 22, Chapter 45, Section(s) 67450.3(c)(8)  
Violation Description: Failure to maintain, reproduce, and provide the following documents at the facility where the FTU is operating: 1) The waste analysis plan for the treatment operation; 2) The written inspection schedule; 3) All training documents; 4) The contingency plan; 5) A copy of the most recent treatment notification and a copy of the most recent acknowledgement received from the Department, CUPA or authorized agency; 6) A copy of any local Air District permit and other permits required for the operation of the FTU; 7) A copy of the closure plan; 8) A copy of documents related to the environmental investigation and any cleanup, abatement or other necessary remedial action taken; and 9) Documentation of any convictions, judgments, settlements, or orders resulting from any action by any local, State, or federal environmental or public health enforcement agency concerning the operation of the facility within the last three years, as the documents would be available under the California Public Records Act.  
Violation Notes: Returned to compliance on 03/13/2017. Waste Analysis plan Must cover 1) Description of the facility-specific processes, wastes, activities, and waste management units 2) Identification of the waste constituents and other parameters to be evaluated for the waste streams, both before and after treatment and the rationale for the selection of these

Map ID  
Direction  
Distance  
Elevation

MAP FINDINGS

Site

Database(s)

EDR ID Number  
EPA ID Number

**ALL METALS PROCESSING OF ORANGE COUNTY LLC (Continued)**

**1000124073**

parameters 3) Identification of how the generator will obtain a representative sample of the waste both before and after treatment 4) analytical methods to be used to evaluate the waste streams 5) testing frequency for the waste both before and after treatment The Treatment Log for the Drum Rinsing (AMP-C) is was not located during inspection. Your waste analysis plan needs to be updated. To abate this violation send a copy of an updated plan and Treatment log to this agency within 60 days.

Violation Division: Orange County Environmental Health  
Violation Program: PBR  
Violation Source: CERS

Site ID: 90922  
Site Name: ALL METALS PROCESSING OF ORANGE COUNTY, LLC  
Violation Date: 03-27-2019  
Citation: 22 CCR 15 66265.173 - California Code of Regulations, Title 22, Chapter 15, Section(s) 66265.173

Violation Description: Failure to meet the following container management requirements: (a) A container holding hazardous waste must always be closed during storage, except when it is necessary to add or remove waste. (b) A container holding hazardous waste must not be opened, handled, or stored in a manner which may rupture the container or cause it to leak.

Violation Notes: Returned to compliance on 04/09/2019. OBSERVATION: Two 55-gallon drum of paint related waste materials and one cubic yard box of waste paint cans located in the hazardous waste storage area were observed open when not in use. CORRECTIVE ACTION: The two 55-gallon drums were properly closed during the inspection. Submit a picture via email to this Agency of the cubic yard box of waste paint cans with the closed lid to abate this violation.

Violation Division: Orange County Environmental Health  
Violation Program: HWLQG  
Violation Source: CERS

Site ID: 90922  
Site Name: ALL METALS PROCESSING OF ORANGE COUNTY, LLC  
Violation Date: 03-27-2019  
Citation: 22 CCR 12 66262.34(f) - California Code of Regulations, Title 22, Chapter 12, Section(s) 66262.34(f)

Violation Description: Failure to properly label hazardous waste accumulation containers with the following requirements: "Hazardous Waste", name and address of the generator, physical and chemical characteristics of the Hazardous Waste, and starting accumulation date.

Violation Notes: Returned to compliance on 04/09/2019. OBSERVATION: The following hazardous waste containers were missing required hazardous waste labeling information: - Two 55-gallon drums of paint related waste materials - One cubic yard box of paint related waste materials - One cubic yard plastic tote of electronic nickel solution - One 55-gallon drum of used oil CORRECTIVE ACTION: All hazardous wastes must have the following information on the container or tank when being accumulated on site: Name and address of the generator, accumulation start date, contents composition, physical state, hazardous properties. All containers were labeled during the inspection except for the cubic yard box of paint cans. Please properly label the cubic yard box and email a picture to this Agency to abate the violation.

Violation Division: Orange County Environmental Health  
Violation Program: HWLQG

Map ID  
Direction  
Distance  
Elevation

MAP FINDINGS

Site

Database(s)

EDR ID Number  
EPA ID Number

**ALL METALS PROCESSING OF ORANGE COUNTY LLC (Continued)**

**1000124073**

Violation Source: CERS

Site ID: 90922  
Site Name: ALL METALS PROCESSING OF ORANGE COUNTY, LLC  
Violation Date: 03-13-2017  
Citation: 22 CCR 15 66265.173 - California Code of Regulations, Title 22, Chapter 15, Section(s) 66265.173  
Violation Description: Failure to meet the following container management requirements: (a) A container holding hazardous waste must always be closed during storage, except when it is necessary to add or remove waste. (b) A container holding hazardous waste must not be opened, handled, or stored in a manner which may rupture the container or cause it to leak.  
Violation Notes: Returned to compliance on 05/03/2017. Throughout the inspection, several containers containing liquid were observed with lids that do not prevent a release if they were to be knocked over (waste paint containers). The waste paint tote was observed with a funnel on top which would not prevent a release if it were knocked over. Containers in the laboratory were observed open.  
Violation Division: Orange County Environmental Health  
Violation Program: HWLQG  
Violation Source: CERS

Site ID: 90922  
Site Name: ALL METALS PROCESSING OF ORANGE COUNTY, LLC  
Violation Date: 03-10-2010  
Citation: HSC 6.67 Multiple Sections - California Health and Safety Code, Chapter 6.67, Section(s) Multiple Sections  
Violation Description: RCRA Large Quantity Generator Program - Administration/Documentation - General  
Violation Notes: Returned to compliance on 04/04/2011.  
Violation Division: Orange County Environmental Health  
Violation Program: HWLQG  
Violation Source: CERS

Site ID: 90922  
Site Name: ALL METALS PROCESSING OF ORANGE COUNTY, LLC  
Violation Date: 03-13-2014  
Citation: 19 CCR 4.5 2760.6(e) - California Code of Regulations, Title 19, Chapter 4.5, Section(s) 2760.6(e)  
Violation Description: Failure to update operating procedures or practices if a management of change occurred that resulted in a change in the procedures or practices.  
Violation Notes: Returned to compliance on 05/27/2015. Potassium cyanide powder is being used at the facility to make up baths on te plating line. The amount of dry storage excess the TPQ and needed to be added to the RMP within 60 days.  
Violation Division: Orange County Environmental Health  
Violation Program: CalARP  
Violation Source: CERS

Site ID: 90922  
Site Name: ALL METALS PROCESSING OF ORANGE COUNTY, LLC  
Violation Date: 03-27-2019  
Citation: 22 CCR 45 67450.3(c)(7) - California Code of Regulations, Title 22, Chapter 45, Section(s) 67450.3(c)(7)  
Violation Description: Failure to permanently mark the exterior of each Fixed TU with the



Map ID  
Direction  
Distance  
Elevation

MAP FINDINGS

Site

Database(s)

EDR ID Number  
EPA ID Number

**ALL METALS PROCESSING OF ORANGE COUNTY LLC (Continued)**

**1000124073**

Violation Notes: name of the person which owns or operates the FTU, facility identification number and an individual serial number.  
Returned to compliance on 06/11/2019. OBSERVATION: The requirements for permanently marking the exterior of the treatment unit has not been completed. The Chemfilm chromate tank and spent acids tank were missing the facility number and the serial number. CORRECTIVE ACTION: Ensure that compliance with the requirements have been met to permanently mark the exterior of the treatment unit. Provide photos to demonstrate compliance with this requirement to the CUPA within 30 days.

Violation Division: Orange County Environmental Health  
Violation Program: PBR  
Violation Source: CERS

Site ID: 90922  
Site Name: ALL METALS PROCESSING OF ORANGE COUNTY, LLC  
Violation Date: 08-14-2013  
Citation: HSC 6.95 Multiple - California Health and Safety Code, Chapter 6.95, Section(s) Multiple

Violation Description: Business Plan Program - Release/Leaks/Spills - General  
Violation Notes: Returned to compliance on 08/14/2013. Facility failed to notify OC Fire, OES ,and OC CUPA when a release of sulfuric acid to the street was discovered at about 6:00 AM on 8-13-13

Violation Division: Orange County Environmental Health  
Violation Program: HMRRP  
Violation Source: CERS

Site ID: 90922  
Site Name: ALL METALS PROCESSING OF ORANGE COUNTY, LLC  
Violation Date: 03-08-2017  
Citation: 19 CCR 4.5 2760.3(a)(4) - California Code of Regulations, Title 19, Chapter 4.5, Section(s) 2760.3(a)(4)

Violation Description: Failure to develop and implement written operating procedures that address safety systems and their functions.

Violation Notes: Returned to compliance on 03/24/2017. Two items were observed during this inspection that need to be corrected and investigated: 1. The darin plugs that are used to prevent an unauthorized release into the street are to be kept sealed. The plugs were observed loose. Please seal the plugs tight immediately and send this agency verification that this has been completed. 2. The secondary containment that separates the tank using Cyanide (TCD-19) and the tank using acids (TCD-28) appears to be cracked in several locations. If so, the secondary containment would not prevent the inadvertent mixing of acids with cyanides. This situation could be catastrophic. You must investigate and test the secondary containment to prove its integrity. You have 60 days to address this issue.

Violation Division: Orange County Environmental Health  
Violation Program: CalARP  
Violation Source: CERS

Site ID: 90922  
Site Name: ALL METALS PROCESSING OF ORANGE COUNTY, LLC  
Violation Date: 03-27-2019  
Citation: 22 CCR 45 67450.3(c)(9)(F) - California Code of Regulations, Title 22, Chapter 45, Section(s) 67450.3(c)(9)(F)

Violation Description: Failure of generator to obtain assessment or reassessment every five (5) years or the remaining service life of the tank system, as stated

Map ID  
Direction  
Distance  
Elevation

MAP FINDINGS

Site

Database(s)

EDR ID Number  
EPA ID Number

**ALL METALS PROCESSING OF ORANGE COUNTY LLC (Continued)**

**1000124073**

in the engineer's assessment, whichever is less. This assessment applies to onground or aboveground tank systems containing only non-RCRA hazardous wastes generated onsite, and tank systems authorized under Permit-by-Rule, Conditional Authorization, and Conditional Exemption or for a small quantity generator onground or aboveground tank systems containing RCRA hazardous wastes generated onsite.

Violation Notes: Returned to compliance on 06/12/2019. OBSERVATION: TThe findings in the PE Assessment stated the anchors for WT-6 (batch treatment for metal wastewater) was not certified as adequate. CORRECTIVE ACTION: Facility must immediately make the repairs and have the tank certified as adequate by the PE and submit the certified assessment to this Agency within 30 days.

Violation Division: Orange County Environmental Health  
Violation Program: PBR  
Violation Source: CERS

Site ID: 90922  
Site Name: ALL METALS PROCESSING OF ORANGE COUNTY, LLC  
Violation Date: 03-27-2019  
Citation: 22 CCR 45 67450.3(c)(8)(A)(c)(9)(A) - California Code of Regulations, Title 22, Chapter 45, Section(s) 67450.3(c)(8)(A)(c)(9)(A)  
Violation Description: Failure of an owner or operator to obtain a detailed chemical and physical analysis of a representative sample of the waste, which includes all information necessary to manage waste in accordance with the requirements, and to meet LDR requirements; Failure to analyze wastes according to the frequency specified in the plan and to retain waste analysis documentation for three years.

Violation Notes: Returned to compliance on 03/11/2020. OBSERVATION: Owner/Operator has an incomplete waste analysis plan. The waste analysis plan does not contain a detailed chemical and physical analysis of a representative sample of the batch treatment wastes before treatment of the hazardous waste. CORRECTIVE ACTION: Immediately complete or revise waste analysis plan to comply with the requirements of CCR 66265.13, and/or implement waste analysis plan and properly maintain records to document that you are implementing the waste analysis plan. Submit the updated copy to this Agency within 30 days.

Violation Division: Orange County Environmental Health  
Violation Program: PBR  
Violation Source: CERS

Site ID: 90922  
Site Name: ALL METALS PROCESSING OF ORANGE COUNTY, LLC  
Violation Date: 03-18-2019  
Citation: HSC 6.95 25508.1(a)-(f) - California Health and Safety Code, Chapter 6.95, Section(s) 25508.1(a)-(f)  
Violation Description: Failure to electronically update business plan within 30 days of any one of the following events: A 100 percent or more increase in the quantity of a previously disclosed material. Any handling of a previously undisclosed hazardous materials at or above reportable quantities. A change of business address, business ownership, or business name. A substantial change in the handler's operations that requires modification to any portion of the business plan.

Violation Notes: OBSERVATION: The business failed to update business plan within 30 days when there is a 100 percent or more increase in the quantity of a previously disclosed material and any handling of a previously undisclosed hazardous material. CORRECTIVE ACTION: Update Hazardous

Map ID  
Direction  
Distance  
Elevation

MAP FINDINGS

Site

Database(s)

EDR ID Number  
EPA ID Number

**ALL METALS PROCESSING OF ORANGE COUNTY LLC (Continued)**

**1000124073**

Materials Inventory to include the following: - All Rinse Tanks for each process line - All Hazardous Wastes - CEE-BEE A-202 Stripper - Chromic Acid - Conversion Coating Chemical Seal - Electro Polish - HASA Antifoam - PT51414-04 - Quikrete - Silver Stripper - Zincate Solution, 3116M - Verify that the quantities for ALL materials are accurate and up to date. Electronically submit the update to this Agency via CERS within 30 days.

Violation Division: Orange County Environmental Health  
Violation Program: HMRRP  
Violation Source: CERS

**Evaluation:**

Eval General Type: Other/Unknown  
Eval Date: 01-20-2016  
Violations Found: No  
Eval Type: Other, not routine, done by local agency  
Eval Notes: Called generator  
Eval Division: Orange County Environmental Health  
Eval Program: HWLQG  
Eval Source: CERS

Eval General Type: Other/Unknown  
Eval Date: 01-27-2015  
Violations Found: No  
Eval Type: Other, not routine, done by local agency  
Eval Notes: Geoff Blake had called a left message regarding calculating closure costs. I called and left message for him.  
Eval Division: Orange County Environmental Health  
Eval Program: PBR  
Eval Source: CERS

Eval General Type: Compliance Evaluation Inspection  
Eval Date: 02-07-2008  
Violations Found: Yes  
Eval Type: Routine done by local agency  
Eval Notes: Inspector Name: Royce Long  
Eval Division: Orange County Environmental Health  
Eval Program: HWLQG  
Eval Source: CERS

Eval General Type: Compliance Evaluation Inspection  
Eval Date: 02-14-2016  
Violations Found: No  
Eval Type: Routine done by local agency  
Eval Notes: On site for a Tiered Permitting PBR inspection, OCHCA supervisor Darwin Cheng was on site accompanying inspection. Met with Aksiniya Dimitrova who explained the process, escorted me through the site and gave consent to enter/inspect. Facility has 4 Treatment units: AMPA - Continuous Treatment -- pH and metal precipitate by injecting polysulfide formula AMPB - Batch treatment -- various solution pH adjustment and metal reduction/ precipitation AMPBC- Container Rinsing AMPD - Cyanide Treatment -- 2-stage CN destruction (oxidation by adding hypochlorite). The following was observed: -- Tanks labeled with owner/operator, facility identification number and individual serial number. -- Treatment logs for AMPA, AMPB, AMPD (date, concentration, amount, type) -- Inspection log of the treatment system AMPA, AMPB, AMPD (tanks daily and containers weekly) -- Operating

Map ID  
Direction  
Distance  
Elevation

MAP FINDINGS

Site

Database(s)

EDR ID Number  
EPA ID Number

**ALL METALS PROCESSING OF ORANGE COUNTY LLC (Continued)**

**1000124073**

instructions for treatment units (dates, volumes, residual management and types of waste) -- [Truncated]  
Eval Division: Orange County Environmental Health  
Eval Program: PBR  
Eval Source: CERS

Eval General Type: Other/Unknown  
Eval Date: 02-21-2020  
Violations Found: No  
Eval Type: Other, not routine, done by local agency  
Eval Notes: INSPECTOR COMMENT: Facility submitted, via email, an updated Waste Analysis Plan (WAP) and waste analysis results for plating baths tanks (TTLC, Chromium, and Cyanide analysis) on 11/18/2019. The WAP was reviewed and the updated plan contains the following required information: testing parameters, test methods used, sampling methods, and frequency of testing. The updated WAP has been accepted. The waste analysis results were reviewed and the following needs additional STLC and/or TCLP test: STLC: TA-05: Copper and Nickel TA-33: Nickel TA-28: Hexavalent Chromium (Chromium VI) TA-33: Nickel TPH-13: Nickel TCD-37: Hexavalent Chromium (Chromium VI) TNI-02: Copper TNI-06: Copper TCLP: TA-13A: Chromium TA-24: Chromium TA-27: Chromium TA-28: Chromium TA-30: Chromium TA-35: Chromium TP-08: Chromium TPH-03: Cadmium TCD-38: Cadmium TNI-02: Cadmium, Chromium TNI-06: Cadmium TNI-16: Cadmium Facility submitted additional STLC results via email for [Truncated]

Eval Division: Orange County Environmental Health  
Eval Program: PBR  
Eval Source: CERS

Eval General Type: Compliance Evaluation Inspection  
Eval Date: 03-18-2019  
Violations Found: Yes  
Eval Type: Routine done by local agency  
Eval Notes: On site for routine hazardous materials and business emergency plan inspection. The inspection was conducted with Ramon Gutierrez & Shozo Hirano. Other inspectors present were Susan Berg & Minh Le. Hazardous Waste and Tiered Permitting inspections also conducted this date. Walked throughout the facility and inspected hazardous materials storage area. The following materials were observed in amounts that meet or exceed the minimum volumes required for disclosure: CAD Plating Area: - TCD-02 (Titanium-cadmium/Cadmium Plating/Drag Out Rinse) - TCD-07 (Silver Plate Drag Out) - TCD-08 (Silver Plate Drag Out/Copper Cyanide Plating Rinse) - TCD-09 (Alkaline Cleaner) - TCD-10 (Alkaline Cleaner/Muriatic Acid Rinse) - TCD-12 (Muriatic Acid/Nickel Strike/Hydrochloric Acid Dip Rinse) - TCD-13, TCD-13B (Muriatic Acid) - TCD-14 (Bright Tin Plate/Muriatic Acid Rinse) - TCD-15, TCD-48 (Nickel Strike) - TCD-17 (Copper Cyanide Plate Rinse) - TCD-18 (Copper Cyanide Plate) - [Truncated]

Eval Division: Orange County Environmental Health  
Eval Program: HMRRP  
Eval Source: CERS

Eval General Type: Compliance Evaluation Inspection  
Eval Date: 03-21-2007  
Violations Found: No  
Eval Type: Routine done by local agency  
Eval Notes: Inspector Name: ORANGE COUNTY

Map ID  
Direction  
Distance  
Elevation

MAP FINDINGS

Site

Database(s)

EDR ID Number  
EPA ID Number

**ALL METALS PROCESSING OF ORANGE COUNTY LLC (Continued)**

**1000124073**

Eval Division: California Environmental Protection Agency  
Eval Program: HWLQG  
Eval Source: CERS

Eval General Type: Other/Unknown  
Eval Date: 03-25-2008  
Violations Found: No  
Eval Type: Other, not routine, done by local agency  
Eval Notes: Inspector Name: Royce Long  
Eval Division: Orange County Environmental Health  
Eval Program: HWLQG  
Eval Source: CERS

Eval General Type: Compliance Evaluation Inspection  
Eval Date: 03-27-2018  
Violations Found: No  
Eval Type: Routine done by local agency  
Eval Notes: On site to conduct a routine Hazardous Waste inspection, accompanied by James Hendron, Supervising Hazardous Materials Specialist. Consent to inspect and take any necessary photos was given by John Crowell, General Manager. The facility is a RCRA Large Quantity Generator of hazardous waste. Walked throughout the facility and observed hazardous waste and satellite accumulation storage areas. Hazardous waste storage containers were observed closed and properly labeled. The facility's federal EPA ID number is active. There appeared to be no signs of illegal disposal along the perimeter of the facility. The facility's environmental contact, Aksiniya Dimitrova, was not available for this inspection. A follow-up inspection will be conducted to review documentation. No hazardous waste violations were observed at this time.

Eval Division: Orange County Environmental Health  
Eval Program: HWLQG  
Eval Source: CERS

Eval General Type: Compliance Evaluation Inspection  
Eval Date: 04-04-2011  
Violations Found: No  
Eval Type: Routine done by local agency  
Eval Notes: Inspector Name: Bob Held  
Eval Division: Orange County Environmental Health  
Eval Program: HWLQG  
Eval Source: CERS

Eval General Type: Compliance Evaluation Inspection  
Eval Date: 04-04-2018  
Violations Found: No  
Eval Type: Routine done by local agency  
Eval Notes: On site to conduct a routine Tiered Permitting inspection, accompanied by James Hendron, Supervising Hazardous Materials Specialist. Consent to inspect and take any necessary photos was given by Aksiniya Dimitrova, Director Environmental, Lab and Safety. The facility has four areas of treatment: 1. AMP-A Continuous Treatment of plating waste - pH adjustment and metal precipitation by injecting polysulfide formula 2. AMP-B Batch Treatment - pH adjustment and metal reduction/precipitation - The following spent solutions are treated in the batch treatment unit: electroless nickel, chromic acid anodize, acids, chromates (conversion coating) 3. AMP-C Container Rinsing 4.

Map ID  
Direction  
Distance  
Elevation

MAP FINDINGS

Site

Database(s)

EDR ID Number  
EPA ID Number

**ALL METALS PROCESSING OF ORANGE COUNTY LLC (Continued)**

**1000124073**

AMP-D Cyanide Treatment - 2-stage CN destruction The facility has submitted Tiered Permitting Unit Notification forms to CERS. The batch treatment forms will need to be adjusted. Each batch treatment process must be notified as its own specific unit. For example, we had discussed, two [Truncated]

Eval Division: Orange County Environmental Health  
Eval Program: PBR  
Eval Source: CERS

Eval General Type: Other/Unknown  
Eval Date: 04-04-2018  
Violations Found: No  
Eval Type: Other, not routine, done by local agency  
Eval Notes: On site to conduct a Hazardous Waste reinspection, accompanied by James Hendron, Supervising Hazardous Materials Specialist. Consent to inspect and take any necessary photos was given by Aksiniya Dimitrova, Director Environmental, Lab and Safety. The following documents were available for review: - Hazardous waste manifests/bills of lading. Signed copies were available for review. - Employees are trained under the Metal Finishing Association. Records were available for review. Employees conducting cyanide related activities have safety training specific to cyanide. - Business contingency plan - Inspection logs for waste containers and tanks There were several locations hazardous waste was being stored that the facility claimed to be satellite accumulation. First, the facility has a baghouse unit of blasting media which was connected to a container, which had a capacity greater than 55 gallons. Either configure a new setup to a container that does not exceed 55 [Truncated]

Eval Division: Orange County Environmental Health  
Eval Program: HWLQG  
Eval Source: CERS

Eval General Type: Other/Unknown  
Eval Date: 04-10-2018  
Violations Found: No  
Eval Type: Other, not routine, done by local agency  
Eval Notes: Cyanide F006 Justification Statement: Confirmed by DTSC that this is only required if treating process baths - TP form states site is treating cyanide baths Contacted site - they stated the do NOT treat baths - sent out TP Cyanide forms to be corrected

Eval Division: Orange County Environmental Health  
Eval Program: PBR  
Eval Source: CERS

Eval General Type: Other/Unknown  
Eval Date: 04-13-2015  
Violations Found: No  
Eval Type: Other, not routine, done by local agency  
Eval Notes: Received the following documents: 1. Financial Assurance Documentation. 2. Business Activities 3. Business Owner/operator Identification 4. On site hazardous waste treatment notification.

Eval Division: Orange County Environmental Health  
Eval Program: PBR  
Eval Source: CERS

Eval General Type: Compliance Evaluation Inspection  
Eval Date: 04-14-2016

Map ID  
Direction  
Distance  
Elevation

MAP FINDINGS

Site

Database(s)

EDR ID Number  
EPA ID Number

**ALL METALS PROCESSING OF ORANGE COUNTY LLC (Continued)**

**1000124073**

Violations Found: No  
Eval Type: Routine done by local agency  
Eval Notes: On site to conduct hazardous materials chemical inventory and business emergency plan inspection this date, consent to enter, inspect and take photographs was given Aksiniya Dimitrova. The HMBEP has been submitted through ----Esubmit Walked through facility and noted corrections on HMBP. Updates are required for HMBP.

Eval Division: Orange County Environmental Health  
Eval Program: HMRRP  
Eval Source: CERS

Eval General Type: Other/Unknown  
Eval Date: 04-14-2016  
Violations Found: No  
Eval Type: Other, not routine, done by local agency  
Eval Notes: File review before A01  
Eval Division: Orange County Environmental Health  
Eval Program: PBR  
Eval Source: CERS

Eval General Type: Compliance Evaluation Inspection  
Eval Date: 04-14-2016  
Violations Found: Yes  
Eval Type: Routine done by local agency  
Eval Notes: On site to conduct a joint routine Tiered Permitting inspection, with supervisor Darwin Cheng. Met Aksiniya Dimitrova with who explained the process, escorted me through the site and gave consent to enter/inspect. Facility has 4 Units of Treatment AMPA- Continuous Treatment (Plating) -- pH adjustment and metal precipitate by injecting polysulfide formula AMP-B Batch Treatment -- Metal reduction/precipitation and ph adjustments AMP-C Container Rinsing AMP-D Cyanide Treatment --2-Stage CN destruction Tanks are labeled with -- owner/operator, -- facility identification number -- Serial number Treatment log with date, concentration, amount and type available for AMP-A, AMP-B and AMP-D Operating instructions for treatment units with the date, volumes, residual management and types of waste is available. Facility has A analysis plan by is not complete Sewer agency discharge records are available PE assessment dated Feb 2012 reviewed by prior [Truncated]

Eval Division: Orange County Environmental Health  
Eval Program: PBR  
Eval Source: CERS

Eval General Type: Other/Unknown  
Eval Date: 04-21-2018  
Violations Found: No  
Eval Type: Other, not routine, done by local agency  
Eval Notes: 2018 Annual HMBEP submittal is declined. The following submittal elements were reviewed and accepted in CERS: Business activities, owner/operator information, site map, ER plan. Hazardous Materials Inventory declined - The following materials were disclosed in quantities that do not meet disclosure thresholds of 500 pounds. Please note, if these materials are Extremely Hazardous Substances (EHS) please mark the checkbox. If these materials are not EHS, please confirm quantities maintained on site and edit inventory as necessary. Page 12: Ammonium bifluoride flake, Page 14: Chromic Acid flake, Page 18: Potassium Copper Cyanide, Page 20: Sodium Dichromate. Resubmit

Map ID  
Direction  
Distance  
Elevation

MAP FINDINGS

Site

Database(s)

EDR ID Number  
EPA ID Number

ALL METALS PROCESSING OF ORANGE COUNTY LLC (Continued)

1000124073

within 30 days.  
Eval Division: Orange County Environmental Health  
Eval Program: HMRRP  
Eval Source: CERS

Eval General Type: Other/Unknown  
Eval Date: 05-03-2017  
Violations Found: No  
Eval Type: Other, not routine, done by local agency  
Eval Notes: INSPECTOR COMMENTS: On site to conduct Hazardous Waste reinspection, accompanied by Terry Carrier, Supervising Hazardous Materials Specialist. Consent to inspect and take any necessary photos was given by Aksiniya Dimitrova, Director Environmental Lab and Safety. The facility was issued violations 3/13/17 for several hazardous waste containers not being closed when not in active use, and for properly labeling hazardous waste containers. This date, these containers were observed closed with proper lids and properly labeled. Violations I145 and I562 corrected. A copy of this inspection report was given to Aksiniya Dimitrova.

Eval Division: Orange County Environmental Health  
Eval Program: HWLQG  
Eval Source: CERS

Eval General Type: Other/Unknown  
Eval Date: 05-03-2017  
Violations Found: Yes  
Eval Type: Other, not routine, done by local agency  
Eval Notes: INSPECTOR COMMENTS: On site to conduct Tiered Permitting reinspection, accompanied by Terry Carrier, Supervising Hazardous Materials Specialist. Consent to inspect and take any necessary photos was given by Aksiniya Dimitrova, Director Environmental Lab and Safety. During the routine inspection conducted on 3/13/17, profiles of treatment units were not reviewed. Upon review of the Tiered Permitting forms received on CERS (California Environmental Reporting System), forms will need to be updated according to your CERS submission review. The facility was observed with gates open and no mechanism to prevent the public or wildlife from entering the facility. The facility will need additional security. The Professional Engineer Assessment done on 2/8/17 is missing the seismic re-evaluations for the anchoring and tie downs. The assessment is missing the recommended specifications for the anchoring for tank # WT-6 in the batch treatment unit. A copy of this [Truncated]

Eval Division: Orange County Environmental Health  
Eval Program: PBR  
Eval Source: CERS

Eval General Type: Other/Unknown  
Eval Date: 02-24-2020  
Violations Found: No  
Eval Type: Other, not routine, done by local agency  
Eval Notes: INSPECTOR COMMENT: The waste analysis results for the process tanks were reviewed and the following needs additional STLC and/or TCLP test (updated list): STLC: TA-05: Copper and Nickel TA-33: Nickel TA-28: Hexavalent Chromium (Chromium VI) TA-33: Nickel TA-37 G Hexavalent Chromium (Chromium VI) TPH-13: Nickel TNI-02: Copper TNI-06: Copper TCLP: TA-13A: Chromium TA-24: Chromium TA-28: Chromium TA-30: Chromium TA-35: Chromium TP-08: Chromium TPH-03: Cadmium TCD-38: Cadmium



Map ID  
Direction  
Distance  
Elevation

MAP FINDINGS

Site

Database(s)

EDR ID Number  
EPA ID Number

**ALL METALS PROCESSING OF ORANGE COUNTY LLC (Continued)**

**1000124073**

TNI-02: Cadmium, Chromium TNI-06: Cadmium TNI-16: Cadmium THE FOLLOWING VIOLATIONS ARE STILL OUTSTANDING AND MUST BE CORRECTED IMMEDIATELY: I023 - Written waste analysis plan complied with the records maintained for 3 years CORRECTIVE ACTION: Complete the remaining STLC/TTLC waste analysis records to correct the violation. I535 - Closure Cost Estimate was revised and submitted when there was an increase in closure cost CORRECTIVE ACTION: Immediately submit the [Truncated]

Eval Division: Orange County Environmental Health  
Eval Program: PBR  
Eval Source: CERS

Eval General Type: Compliance Evaluation Inspection  
Eval Date: 03-13-2017  
Violations Found: No  
Eval Type: Routine done by local agency  
Eval Notes: INSPECTOR COMMENTS: On site to conduct routine Tiered Permitting inspection, accompanied by Terry Carrier, Supervising Hazardous Materials Specialist. Consent to inspect and take any necessary photos was given by Aksiniya Dimitrova, Director Environmental, Lab and Safety. Facility has four Units of Treatment: 1. AMP-A Continuous Treatment (Plating) - pH adjustment and metal precipitate by injecting polysulfide formula 2. AMP-B Batch Treatment - Metal reduction/precipitation and pH adjustment 3. AMP-C Container Rinsing 4. AMP-D Cyanide Treatment - 2-stage CN destruction Treatment tanks are labeled with the following: Owner/operator, facility identification number, serial number, address. Treatment log with date, concentration, amount and type available. Operating instructions for treatment units with the date, volumes, residual management and types of waste was available. Waste analysis plan was available and has been updated since the previous [Truncated]

Eval Division: Orange County Environmental Health  
Eval Program: PBR  
Eval Source: CERS

Eval General Type: Other/Unknown  
Eval Date: 02-27-2017  
Violations Found: No  
Eval Type: Other, not routine, done by local agency  
Eval Notes: Not reported  
Eval Division: Orange County Environmental Health  
Eval Program: CalARP  
Eval Source: CERS

Eval General Type: Other/Unknown  
Eval Date: 03-04-2014  
Violations Found: No  
Eval Type: Other, not routine, done by local agency  
Eval Notes: Please be advised that this Agency has reviewed Tiered Permitting Financial Assurance Self Certification for this facility. The 2014 Adjusted Closure Cost Estimate (CCE) was not properly calculated. The 2014 inflation factor should not be applied when the closure costs have been updated. Therefore, your 2014 is the CCE is \$15,865.00 - salvage value. Revised Certification Of Financial Assurance Form and Estimate Closure Cost (enclosed) must be submitted to this Agency by 3/31/14.

Eval Division: Orange County Environmental Health

Map ID  
Direction  
Distance  
Elevation

MAP FINDINGS

Site

Database(s)

EDR ID Number  
EPA ID Number

**ALL METALS PROCESSING OF ORANGE COUNTY LLC (Continued)**

**1000124073**

Eval Program:	PBR
Eval Source:	CERS
Eval General Type:	Other/Unknown
Eval Date:	03-04-2014
Violations Found:	No
Eval Type:	Other, not routine, done by local agency
Eval Notes:	Scheduled Inspection.
Eval Division:	Orange County Environmental Health
Eval Program:	CalARP
Eval Source:	CERS
Eval General Type:	Other/Unknown
Eval Date:	03-05-2014
Violations Found:	No
Eval Type:	Other, not routine, done by local agency
Eval Notes:	HMBEP Denied Reviewed HMBEP submission package on eSubmit Portal. Submission DENIED. Request for re-submittal.
Eval Division:	Orange County Environmental Health
Eval Program:	HMRRP
Eval Source:	CERS
Eval General Type:	Other/Unknown
Eval Date:	03-07-2017
Violations Found:	No
Eval Type:	Other, not routine, done by local agency
Eval Notes:	Prep for CalARP Inspection.
Eval Division:	Orange County Environmental Health
Eval Program:	CalARP
Eval Source:	CERS
Eval General Type:	Other/Unknown
Eval Date:	03-08-2017
Violations Found:	No
Eval Type:	Other, not routine, done by local agency
Eval Notes:	Assisted Marco in the Cal ARP inspection.
Eval Division:	Orange County Environmental Health
Eval Program:	CalARP
Eval Source:	CERS
Eval General Type:	Compliance Evaluation Inspection
Eval Date:	03-08-2017
Violations Found:	Yes
Eval Type:	Routine done by local agency
Eval Notes:	On-site for a CalARP routine inspection. Met with Met with Aksiniya Dimitrova (Director of Environmental, Lab, and Safety) and Steve Rowe (Safety Manager) of All Metals Processing Inc. Brian Erdman of OCHCA was also present during this inspection. This facility is regulated under CalARP Program Level 1 requirements for cadmium oxide, potassium cyanide, and sodium cyanide. The average total quantities at the facility are: 1. Cadmium Oxide G 653 pounds 2. Sodium Cyanide G 2,888 pounds 3. Potassium Cyanide G 711 pounds The facility maintains (6) processes: 1. Cadmium Oxide (in solution) 2. Cadmium Oxide (Dry, in storage) 3. Sodium Cyanide (In Solution) 4. Sodium Cyanide (Dry, in storage) 5. Potassium Cyanide (In Solution) 6. Potassium Cyanide (Dry, in storage) The RMP references the (3) regulated substances however does not reference the (6) total processes. Please revise the RMP

Map ID  
Direction  
Distance  
Elevation

MAP FINDINGS

Site

Database(s)

EDR ID Number  
EPA ID Number

**ALL METALS PROCESSING OF ORANGE COUNTY LLC (Continued)**

**1000124073**

immediately (see violation I429 below). 1) Executive Summary: The summary [Truncated]

Eval Division: Orange County Environmental Health  
Eval Program: CalARP  
Eval Source: CERS

Eval General Type: Compliance Evaluation Inspection  
Eval Date: 03-10-2010  
Violations Found: Yes  
Eval Type: Routine done by local agency  
Eval Notes: Inspector Name: Bob Held  
Eval Division: Orange County Environmental Health  
Eval Program: HWLQG  
Eval Source: CERS

Eval General Type: Compliance Evaluation Inspection  
Eval Date: 03-10-2020  
Violations Found: Yes  
Eval Type: Routine done by local agency  
Eval Notes: On site for a routine CalARP Level 1 inspection. Met with Rey Santos of All Metals Processing. Consent was provided to conduct inspection activities. The facility is regulated as a Program Level 1 facility. The regulated substance are Sodium Cyanide, Potassium Cyanide, and Cadmium Oxide. Total quantities are as follows: - Sodium Cyanide G 2,770 pounds - Potassium Cyanide - 558 pounds - Cadmium Oxide G 788 pounds \*\* Please ensure that quantities stored/in process tanks are accurate with the quantities stated in the RMP. The following were observed: -- The RMP was available for review and was deemed complete. -- RMP Certification: The RMP certification was dated 6/30/2017. -- The Executive Summary was reviewed and is complete. -- The worst-case release analysis was reviewed and is correct. -- The 5-year accident history was submitted. EMERGENCY RESPONSE PROGRAM: -- Emergency Planning and Response: This is a non-responder facility [Truncated]

Eval Division: Orange County Environmental Health  
Eval Program: CalARP  
Eval Source: CERS

Eval General Type: Other/Unknown  
Eval Date: 03-13-2014  
Violations Found: No  
Eval Type: Other, not routine, done by local agency  
Eval Notes: Pre-inspection file review  
Eval Division: Orange County Environmental Health  
Eval Program: CalARP  
Eval Source: CERS

Eval General Type: Compliance Evaluation Inspection  
Eval Date: 03-13-2014  
Violations Found: Yes  
Eval Type: Routine done by local agency  
Eval Notes: On-site for routine inspection. Met with Geoff Blake and Steve Rowe. Also present were Bob Held and Michael Pallazola of OCHCA. This facility is regulated under CalARP Program Level 1 requirements. The following are the regulated substances on-site: 1) Cadmium Oxide (Liquid) 2) Potassium Cyanide (Liquid) 3) Sodium Cyanide (Liquid) 4) Sodium Cyanide (solid) 5) Potassium Cyanide (solid) Program Level 1 Requirements were reviewed this date: 1) The RMP is on-site and

Map ID  
Direction  
Distance  
Elevation

MAP FINDINGS

Site

Database(s)

EDR ID Number  
EPA ID Number

**ALL METALS PROCESSING OF ORANGE COUNTY LLC (Continued)**

**1000124073**

includes an Executive Summary, but not the required registration (see violation R02 above). 2) The RMP was certified on 1/10/14 and a copy was obtained this date. The RMP will be reviewed for completeness and a deficiency notice will be sent to the facility within 30 days. 3) The RMP does not contain the Worst Case Release Scenarios for the five regulated substances (see violation P101 above). 4) The certification that the facility has not had a release with an off-site [Truncated]

Eval Division: Orange County Environmental Health  
Eval Program: CalARP  
Eval Source: CERS

Eval General Type: Other/Unknown  
Eval Date: 03-13-2014  
Violations Found: Yes  
Eval Type: Other, not routine, done by local agency  
Eval Notes: Not reported  
Eval Division: Orange County Environmental Health  
Eval Program: CalARP  
Eval Source: CERS

Eval General Type: Compliance Evaluation Inspection  
Eval Date: 03-13-2017  
Violations Found: Yes  
Eval Type: Routine done by local agency  
Eval Notes: INSPECTOR COMMENTS: On site to conduct routine Hazardous Waste inspection, accompanied by Terry Carrier, Supervising Hazardous Materials Specialist. Consent to inspect and take any necessary photos was given by Aksiniya Dimitrova, Director Environmental, Lab and Safety. This facility is a RCRA Large Quantity Generator of hazardous waste. Walked throughout the facility and observed hazardous waste storage areas. Several containers were observed with no label, or with labels missing required information. Several containers were observed to be open while not in use. Facility had the following documents available for review: - Hazardous waste manifests/bills of lading. Signed copies were available for review. Per generator, copies of manifests are sent to DTSC. - 2016 Biennial Report was submitted to DTSC. Certified Receipt was available for review. - Employees are trained under Metal Finishing Association. Records were available for review and included job [Truncated]

Eval Division: Orange County Environmental Health  
Eval Program: HWLQG  
Eval Source: CERS

Eval General Type: Compliance Evaluation Inspection  
Eval Date: 03-18-2019  
Violations Found: No  
Eval Type: Routine done by local agency  
Eval Notes: Not reported  
Eval Division: Orange County Environmental Health  
Eval Program: HWLQG  
Eval Source: CERS

Eval General Type: Compliance Evaluation Inspection  
Eval Date: 03-18-2019  
Violations Found: No  
Eval Type: Routine done by local agency  
Eval Notes: Not reported

Map ID  
Direction  
Distance  
Elevation

MAP FINDINGS

Site

Database(s)

EDR ID Number  
EPA ID Number

**ALL METALS PROCESSING OF ORANGE COUNTY LLC (Continued)**

**1000124073**

Eval Division:	Orange County Environmental Health
Eval Program:	PBR
Eval Source:	CERS
Eval General Type:	Compliance Evaluation Inspection
Eval Date:	03-18-2019
Violations Found:	Yes
Eval Type:	Routine done by local agency
Eval Notes:	INSPECTOR COMMENT: On-site to conduct a Tiered Permit- Permit By Rule (PBR) inspection. Inspection was accompanied by Susan Berg, Supervising Hazardous Materials Specialist, and Sarah Orndorff, Hazardous Materials Specialist. The facility conducts treatments of the following: - Continuous treatment of cyanide rinse; cyanide destruction (oxidation by adding sodium hypochlorite) - Continuous treatment of chromic rinse; metal precipitation and pH adjustment (Chromex and pH adjustment) - Batch treatment of spend acids - Batch treatment of electroless nickel (none on site during the inspection G normally would be stored in totes) - Batch treatment of Chemfilm/chromates - Container rinsing All process tanks are labeled. The cyanide process tanks were missing drain boards between the following cyanide process tanks: TCD-21 (sodium cyanide/cadmium oxide) & TCD-24 (rinse) TCD-18 (potassium cyanide/copper cyanide) & TCD-17 (rinse) Counter-current rinsing [Truncated]
Eval Division:	Orange County Environmental Health
Eval Program:	PBR
Eval Source:	CERS
Eval General Type:	Compliance Evaluation Inspection
Eval Date:	03-18-2019
Violations Found:	Yes
Eval Type:	Routine done by local agency
Eval Notes:	INSPECTOR COMMENT: On-site for a routine RCRA large quantity generator (LQG) hazardous waste inspection, accompanied by Susan Berg, Supervising Hazardous Materials Specialist, and Sarah Orndorff, Hazardous Materials Specialist. Facility is regulated as a RCRA LQG. The inspection included a walk of the production areas, hazardous waste generation areas, hazardous waste storage areas, perimeter check, and trash storage areas. Federal EPA ID Number is current and active. Observed hazardous waste generation areas and hazardous waste storage areas. Containers were closed and properly labeled, except for the following: 90 days storage area: - Two paint waste in 55-gallon drums were not labeled with the required hazardous waste information and was not stored close when not in use. This was corrected during the routine inspection. - One cubic yard plastic tote containing electornickel was missing the hazard properties on the hazardous waste label. This was [Truncated]
Eval Division:	Orange County Environmental Health
Eval Program:	HWLQG
Eval Source:	CERS
Eval General Type:	Compliance Evaluation Inspection
Eval Date:	04-14-2016
Violations Found:	No
Eval Type:	Routine done by local agency
Eval Notes:	On site to conduct a joint routine Hazardous waste inspection, with supervisor Darwin Cheng. This facility is a RCRA G Large Quantity Generator. Met Aksiniya Dimitrova with who explained the process,

Map ID  
Direction  
Distance  
Elevation

MAP FINDINGS

Site

Database(s)

EDR ID Number  
EPA ID Number

ALL METALS PROCESSING OF ORANGE COUNTY LLC (Continued)

1000124073

escorted me through the site and gave consent to enter/inspect. Hazardous waste containers are properly labeled and covered. All containers storing hazardous waste must be labeled with the following information: 1. The words G HAZARDOUS Waste 2. Waste (name) 3. Hazardous property of the waste (e.g. G toxic, flammable, corrosive, etc.) 4. Physical state of the waste (liquid or solid) 5. Name and address of the business. 6. Accumulation date (date the first drop of waste has been placed in container) Facility the following documents available for review: -- Hazardous waste Manifests/Receipts, Signed copies were available for review. Per generator Copy of manifest are sent to the DTSC -- 2016 Biennial Report G Was submitted by the March 1st deadline. Certified [Truncated]

Eval Division: Orange County Environmental Health  
Eval Program: HWLQG  
Eval Source: CERS

Eval General Type: Compliance Evaluation Inspection  
Eval Date: 05-29-2012  
Violations Found: No  
Eval Type: Routine done by local agency  
Eval Notes: Not reported  
Eval Division: Orange County Environmental Health  
Eval Program: HWLQG  
Eval Source: CERS

Eval General Type: Other/Unknown  
Eval Date: 05-04-2017  
Violations Found: No  
Eval Type: Other, not routine, done by local agency  
Eval Notes: Financial Assurance documents have been accepted. Unit A - Continuous Treatment System. Change the number of tanks to 6 and number of containers to 1. Unit B - Batch Treatment. Change the number of tanks to 4 (we are not counting the filter press which is not in use), and number of containers to 0. Unit D - Cyanide Treatment. Change the unit name to Cyanide Treatment. Change the number of tanks to 9, number of containers to 0. Residuals management description - check yes to offsite recycling and disposal to land. Permit by Rule - #2. "Aqueous wastes containing metals listed in Title 22, CCR.." - check yes to pH adjustment, precipitation, plating the metal onto an electrode, electrodialysis, electrowinning or electro recovery. #14. "Aqueous wastes generated by rinsing products and fixtures holding products that were processed in cyanide-containing solutions may be treated by the following" - check yes to oxidation by addition of hypochlorite.

Eval Division: Orange County Environmental Health  
Eval Program: PBR  
Eval Source: CERS

Eval General Type: Other/Unknown  
Eval Date: 05-04-2017  
Violations Found: No  
Eval Type: Other, not routine, done by local agency  
Eval Notes: Reviewed facility's CERS HMBP submission. The following was accepted:  
- Emergency Response and Training Plans Facility information and Hazardous Materials Inventory not accepted. Please check yes for regulated substances under the CalARP (California Accidental Release Program). Please submit a legible site map. The map submitted is not clear and blurs when zooming in.

Map ID  
Direction  
Distance  
Elevation

MAP FINDINGS

Site

Database(s)

EDR ID Number  
EPA ID Number

**ALL METALS PROCESSING OF ORANGE COUNTY LLC (Continued)**

**1000124073**

Eval Division:	Orange County Environmental Health
Eval Program:	HMRRP
Eval Source:	CERS
Eval General Type:	Other/Unknown
Eval Date:	05-06-2020
Violations Found:	Yes
Eval Type:	Other, not routine, done by local agency
Eval Notes:	The following documentation has been received and reviewed by this agency: -Waste Analysis Plan Test Results for all requested process tanks Violation I023 has been corrected. All facilities conducting treatment under the Permit by Rule Tier are required to annually submit an updated Closure Cost Estimate to the California Environmental Reporting System (CERS). Facility has not submitted a complete Closure Cost Estimate since 2017; violation I353 issued on 10/17/2018 has been elevated to a Class I violation. Class I violations require formal enforcement by this agency.
Eval Division:	Orange County Environmental Health
Eval Program:	PBR
Eval Source:	CERS
Eval General Type:	Other/Unknown
Eval Date:	05-08-2014
Violations Found:	No
Eval Type:	Other, not routine, done by local agency
Eval Notes:	Not reported
Eval Division:	Orange County Environmental Health
Eval Program:	HWLQG
Eval Source:	CERS
Eval General Type:	Compliance Evaluation Inspection
Eval Date:	05-12-2014
Violations Found:	No
Eval Type:	Routine done by local agency
Eval Notes:	Mark Sutphin at site with Darwin Cheng to perform annual LQG hazardous waste inspection .Permission to enter, inspect, and take photographs granted by Steve Rowe. manifests were reviewed at site. manifests were kept in notebooks by the year generated and it appears that the manifests are kept at site for three years. per review of the DTSC web site 32 manifests were generated in 2012 and 27 were generated in 2012. per review of the DTSC we site this facilities EPA ID# CAD009675067 has been inactivated since 6-30-13 and must be reactivated by contacting DTSC ( 1-800-61-TOXIC). A walk through of the production lines , waste storage and treatment areas was performed. Three 55 gallon stainless drums of Nitric acid were observed stored with the sulfuric acid in the materials storage area. Store the nitric acid and any other oxidizing acids in a separate containment area to prevent potential mixing of oxidizing acids with other acids. The oxidizing chromic acid was observed to [Truncated]
Eval Division:	Orange County Environmental Health
Eval Program:	HWLQG
Eval Source:	CERS
Eval General Type:	Compliance Evaluation Inspection
Eval Date:	05-12-2014
Violations Found:	No
Eval Type:	Routine done by local agency

Map ID  
Direction  
Distance  
Elevation

MAP FINDINGS

Site

Database(s)

EDR ID Number  
EPA ID Number

**ALL METALS PROCESSING OF ORANGE COUNTY LLC (Continued)**

**1000124073**

Eval Notes: Mark Sutphin at site with Darwin Cheng to perform annual LQG hazardous waste inspection and PBR treatment facility inspection .Permission to enter, inspect, and take photographs granted by Steve Rowe. The facility has four (4) PBR units on-site: 1) Batch treatment (AMP-B) 2) Continuous rinse (AMP-A) 3) Drum rinsing (AMP-C) 4) Cyanide treatment (AMP-D) All the units are marked with the name of the owner, facility identification number (EPA ID Number) and an individual serial number. Inspection schedules and logs being kept. Also reviewed the batch treatment log that tracks the amount of waste treated in AMP-B. The secondary containment is being inspected on a daily basis along with the tanks. SB-14 documents have been completed and submitted (08/27/11). The Phase I Environmental checklist is dated 01/02/97. The OCS Discharge Permit (3-1-110) is valid until 09/30/14. PE Certification was completed in February 2012. The report has been reviewed by [Truncated]

Eval Division: Orange County Environmental Health  
Eval Program: PBR  
Eval Source: CERS

Eval General Type: Other/Unknown  
Eval Date: 05-12-2014  
Violations Found: No  
Eval Type: Other, not routine, done by local agency  
Eval Notes: Not reported  
Eval Division: Orange County Environmental Health  
Eval Program: HWLQG  
Eval Source: CERS

Eval General Type: Other/Unknown  
Eval Date: 05-21-2015  
Violations Found: No  
Eval Type: Other, not routine, done by local agency  
Eval Notes: On-site for routine inspection. Met with Geoff Blake and Steve Rowe of All Metals Processing. This facility is regulated under CalARP Program Level 1 requirements. The following are the regulated substances on-site: 1) Cadmium Oxide (Liquid) 2) Potassium Cyanide (Liquid) 3) Sodium Cyanide (Liquid) 4) Sodium Cyanide (solid) 5) Potassium Cyanide (solid) Program Level 1 Requirements were reviewed this date: 1) The RMP is on-site and includes an Executive Summary. 2) The RMP was certified on 1/14/14. 3) The RMP contains the Worst Case Release Scenarios for the (2) regulated processes. - Largest Tank (1250 gallons) - Toxic endpoint calculated to 33 feet. - Alternate release of solids - Toxic endpoint calculated to 10 feet. 4) The certification that the facility has not had a release with an off-site consequence within the last 5 years was also reviewed. 5) Coordination of emergency response procedures was conducted on 6/27/2014 [Truncated]

Eval Division: Orange County Environmental Health  
Eval Program: CalARP  
Eval Source: CERS

Eval General Type: Other/Unknown  
Eval Date: 05-26-2017  
Violations Found: Yes  
Eval Type: Other, not routine, done by local agency  
Eval Notes: Your business is required to submit an Annual Permit Renewal Package Certification Of Financial Assurance for the onsite treatment of hazardous waste. A letter dated January 6, 2017, was mailed to your



Map ID  
Direction  
Distance  
Elevation

MAP FINDINGS

Site

Database(s)

EDR ID Number  
EPA ID Number

**ALL METALS PROCESSING OF ORANGE COUNTY LLC (Continued)**

**1000124073**

facility along with instructions on how to electronically submit the required documents by the due date of March 1, 2017. To date, your documents have not been electronically submitted to the California Environmental Reporting System (CERS). Required documents must be submitted to CERS via <http://cers.calepa.ca.gov/> by June 23, 2017. Failure to submit the required documents may result in a fine of twenty-five thousand dollars (\$25,000) for each day of the violation pursuant to Section 25189 of the California Health and Safety Code (H&SC).

Eval Division: Orange County Environmental Health  
Eval Program: PBR  
Eval Source: CERS

Eval General Type: Other/Unknown  
Eval Date: 05-30-2018  
Violations Found: No  
Eval Type: Other, not routine, done by local agency  
Eval Notes: On site for a Hazardous Waste reinspection. Consent to inspect and take any necessary photos was given by John Crowell, General Manager. The facility's baghouse waste is now being managed on a 90 day cycle. The satellite accumulation waste label was removed and the container is now labeled as hazardous waste. The facility has designed a satellite accumulation waste storage area within the 90 day waste storage area by outlining the area with paint. The satellite accumulation waste, used oil and used cyanide filters, were stored in this area with proper labeling. The waste paint can boxes were observed without satellite accumulation waste labels. One box is clearly labeled as "Empty Cans", which are being managed properly. The other box is properly labeled as hazardous waste for waste paint, which is being managed properly every 90 days. The facility has no outstanding violations. A copy of this inspection report was emailed to John Crowell.

Eval Division: Orange County Environmental Health  
Eval Program: HWLQG  
Eval Source: CERS

Eval General Type: Other/Unknown  
Eval Date: 06-06-2017  
Violations Found: No  
Eval Type: Other, not routine, done by local agency  
Eval Notes: Reviewed facility's CERS HMBEP submission. All submittal elements have been accepted.

Eval Division: Orange County Environmental Health  
Eval Program: HMRRP  
Eval Source: CERS

Eval General Type: Other/Unknown  
Eval Date: 06-06-2017  
Violations Found: No  
Eval Type: Other, not routine, done by local agency  
Eval Notes: Reviewed facility's CERS Tiered Permitting submission. Facility has made required changes to renewal forms and site map. All submittal elements accepted.

Eval Division: Orange County Environmental Health  
Eval Program: PBR  
Eval Source: CERS

Map ID  
Direction  
Distance  
Elevation

MAP FINDINGS

Site

Database(s)

EDR ID Number  
EPA ID Number

**ALL METALS PROCESSING OF ORANGE COUNTY LLC (Continued)**

**1000124073**

Eval General Type:	Compliance Evaluation Inspection
Eval Date:	06-14-2013
Violations Found:	No
Eval Type:	Routine done by local agency
Eval Notes:	Not reported
Eval Division:	Orange County Environmental Health
Eval Program:	HWLQG
Eval Source:	CERS
Eval General Type:	Other/Unknown
Eval Date:	06-26-2015
Violations Found:	No
Eval Type:	Other, not routine, done by local agency
Eval Notes:	Read/review pre 2015 HMBEP submission. Accepted pending review of the more recent submission.
Eval Division:	Orange County Environmental Health
Eval Program:	HMRRP
Eval Source:	CERS
Eval General Type:	Other/Unknown
Eval Date:	07-02-2019
Violations Found:	No
Eval Type:	Other, not routine, done by local agency
Eval Notes:	INSPECTOR COMMENT: Received photos via email on 4/9/2019 showing the hazardous waste cubic yard tote has a lid and is properly labeled. The following violations have been corrected: I562 - Labeled all containers or portable tanks containing hazardous waste I145- Containers of hazardous waste closed except when adding or removing waste
Eval Division:	Orange County Environmental Health
Eval Program:	HW
Eval Source:	CERS
Eval General Type:	Other/Unknown
Eval Date:	07-02-2019
Violations Found:	No
Eval Type:	Other, not routine, done by local agency
Eval Notes:	INSPECTOR COMMENT: Received an amended Hazardous Materials Treatment and Storage Tanks System Certification Report, signed and stamped by Magdi Abdou, PE, showing that WT-6 does not need anchoring after and updated review. Also received photos via email from facility showing the exterior of the treatment units have been marked with the name of the person which owns or operates the fixed treatment unit, facility identification number, and an individual serial number. The following violations have been corrected: I012 - P.E. assessment and/or reassessment of the hazardous waste tank system completed. I229 - The exterior of the treatment unit is marked permanently The following violations are still outstanding and must be corrected immediately: I449 - Onsite PBR HW Treatment Notification Information submitted CORRECTIVE ACTION: Facility must update the PBR Unit Information via the California Environmental Reporting System, contingent on the [Truncated]
Eval Division:	Orange County Environmental Health
Eval Program:	PBR
Eval Source:	CERS
Eval General Type:	Other/Unknown

Map ID  
Direction  
Distance  
Elevation

MAP FINDINGS

Site

Database(s)

EDR ID Number  
EPA ID Number

**ALL METALS PROCESSING OF ORANGE COUNTY LLC (Continued)**

**1000124073**

Eval Date: 07-07-2017  
Violations Found: No  
Eval Type: Other, not routine, done by local agency  
Eval Notes: Received the updated RMP and Hazard Analysis from Aksiniya Dimitrova of All Metals Processing. All open violations have been corrected.  
Eval Division: Orange County Environmental Health  
Eval Program: CalARP  
Eval Source: CERS

Eval General Type: Other/Unknown  
Eval Date: 07-13-2018  
Violations Found: No  
Eval Type: Other, not routine, done by local agency  
Eval Notes: Called and left a voicemail and emailed new facility contact Rey Santos, reys@embee.com (714) 546-9842, to see if the facility has updated their closure plan.  
Eval Division: Orange County Environmental Health  
Eval Program: PBR  
Eval Source: CERS

Eval General Type: Other/Unknown  
Eval Date: 07-31-2017  
Violations Found: No  
Eval Type: Other, not routine, done by local agency  
Eval Notes: Received revised PE Assessment from Aksiniya. The revised assessment is now current with the changes that were made to the batch treatment unit WT-6 regarding anchoring and tie-downs. Seismic calculations were reviewed during the last reinspection on 5/3/17. Violation I634 has been corrected.  
Eval Division: Orange County Environmental Health  
Eval Program: PBR  
Eval Source: CERS

Eval General Type: Other/Unknown  
Eval Date: 08-02-2016  
Violations Found: No  
Eval Type: Other, not routine, done by local agency  
Eval Notes: 8/2/16 This submittal is being conditionally approved in order to facilitate transfer of data to California Electronic Reporting System (CERS) database. The facility will need to make the following revisions in CERS following notification of data transfer: Facility Map - Please add Evacuation Staging Area - Please add storm drains/sewage - Please add Emergency Response Equipment - Please add access and Exit points - Please add Emergency Shut offs (Water, Gas, Electric) Thank you  
-----  
- on site inspection on 4/14/16. Went over chemical corrections on day of inspection with contact. Please make corrections.  
Eval Division: Orange County Environmental Health  
Eval Program: HMRRP  
Eval Source: CERS

Eval General Type: Other/Unknown  
Eval Date: 08-02-2017  
Violations Found: No  
Eval Type: Other, not routine, done by local agency  
Eval Notes: Reviewed and accepted revised financial assurance documents submitted

Map ID  
Direction  
Distance  
Elevation

MAP FINDINGS

Site

Database(s)

EDR ID Number  
EPA ID Number

**ALL METALS PROCESSING OF ORANGE COUNTY LLC (Continued)**

**1000124073**

to CERS on 8/1/17 that included 2017 closure cost table. Violation I278 regarding failure to prepare a written estimate of the cost of closing treatment system, cited in this agency's inspection report dated 5/26/17, has been corrected.

Eval Division: Orange County Environmental Health  
Eval Program: PBR  
Eval Source: CERS

Eval General Type: Other/Unknown  
Eval Date: 08-02-2017  
Violations Found: No  
Eval Type: Other, not routine, done by local agency  
Eval Notes: Reviewed facility's CERS Tiered Permitting renewal forms, forms have been accepted this date.

Eval Division: Orange County Environmental Health  
Eval Program: PBR  
Eval Source: CERS

Eval General Type: Other/Unknown  
Eval Date: 08-13-2013  
Violations Found: No  
Eval Type: Other, not routine, done by local agency  
Eval Notes: Not reported  
Eval Division: Orange County Environmental Health  
Eval Program: HWLQG  
Eval Source: CERS

Eval General Type: Other/Unknown  
Eval Date: 08-14-2013  
Violations Found: No  
Eval Type: Other, not routine, done by local agency  
Eval Notes: On-site Follow-up inspection  
Eval Division: Orange County Environmental Health  
Eval Program: HWLQG  
Eval Source: CERS

Eval General Type: Other/Unknown  
Eval Date: 08-14-2013  
Violations Found: No  
Eval Type: Other, not routine, done by local agency  
Eval Notes: Received the annual tiered permitting renewal documents that include the signed waste minimization statement. Reviewed documents this date. The On-site Hazardous waste Treatment Notification Facility page lists four (4) PBR units. The four units are: AMP-A: Continuous waste water treatment (pH and metals) AMP-B: Batch Treatment (pH and metals) AMP-C: Container rinsing AMP-D: Cyanide Treatment The financial assurance documents are being reviewed by this agency. On-site for routine inspection. Met with Geoff Blake and obtained consent to perform the inspection. This is a RCRA Large Quantity Generator. Reviewed the hazardous waste manifests for 2012 and 2013. There is a new waste stream at the facility. Ground water with Chrome. This is from a monitoring well that is now on-site. The last biennial report is signed 02/27/12. The Summary Progress Report was submitted on 08/28/11. The SB-14 Waste Reduction Plan was observed this [Truncated]

Eval Division: Orange County Environmental Health  
Eval Program: HWLQG  
Eval Source: CERS

Map ID  
Direction  
Distance  
Elevation

MAP FINDINGS

Site

Database(s)

EDR ID Number  
EPA ID Number

**ALL METALS PROCESSING OF ORANGE COUNTY LLC (Continued)**

**1000124073**

Eval General Type: Other/Unknown  
Eval Date: 08-14-2013  
Violations Found: Yes  
Eval Type: Other, not routine, done by local agency  
Eval Notes: Mark Sutphin and Brian Erdman went to site for follow up inspection  
Permission to enter, inspect, and take photographs granted by Geoffrey  
Blake a copy of the hazardous waste management daily inspections for  
August 2013 was reviewed and a copy was received A copy of the Waste  
Treatment & Chemical Storage Daily Housekeeping Duties Log for the  
week ending 8-16-13 was reviewed and a copy received. Waste Water  
Batch Treatment System Operation & Maintenance Log with the 8-12-13  
entry for the 700 gallons of sulfuric acid that leaked out of the tank  
was reviewed and a copy received a copy of the sulfuric acid hard  
anodize ingredients "tank control sheet" was reviewed and received. a  
copy of the Emergency Response and contingency Plan was received The  
treatment system and the hard anodize tank were also inspected  
Eval Division: Orange County Environmental Health  
Eval Program: HWLQG  
Eval Source: CERS

Eval General Type: Other/Unknown  
Eval Date: 08-14-2013  
Violations Found: Yes  
Eval Type: Other, not routine, done by local agency  
Eval Notes: Mark Sutphin and Brian Erdman went to site for follow up inspection  
after sulfuric acid release of 8-13-13. Permission to enter, inspect,  
and take photographs granted by Geoffrey Blake a copy of the hazardous  
waste management daily inspections for August 2013 was reviewed and a  
copy was received A copy of the Waste Treatment & Chemical Storage  
Daily Housekeeping Duties Log for the week ending 8-16-13 was reviewed  
and a copy received. Waste Water Batch Treatment System Operation &  
Maintenance Log with the 8-12-13 entry for the 700 gallons of sulfuric  
acid that leaked out of the tank was reviewed and a copy received a  
copy of the sulfuric acid hard anodize ingredients "tank control  
sheet" was reviewed and received. a copy of the Emergency Response and  
contingency Plan was received The treatment system and the hard  
anodize tank were also inspected  
Eval Division: Orange County Environmental Health  
Eval Program: HMRRP  
Eval Source: CERS

Eval General Type: Other/Unknown  
Eval Date: 08-25-2016  
Violations Found: No  
Eval Type: Other, not routine, done by local agency  
Eval Notes: Email; Good morning Jennifer, I would like to update you on the  
progress of the Waste analysis plan. I have received all the results  
for the points of generation we were missing and I am going to  
generate a spread sheet with all the results and proceed with the  
evaluation. IG m currently working on our OCSD permit renewal and  
going in depth with the process lines and the waste treatment which is  
going to help me with the proper evaluation of the points of  
generation and the treatment process in general. I hope IG II be able  
to complete everything by sometime mid September since IG II be taking  
some time off too to visit my father who has some serious health  
issues. Aksiniya Dimitrova Director Environmental, Lab and Safety All  
Metals Processing of Orange County, Inc. 8401 Standustrial Ave.

Map ID  
Direction  
Distance  
Elevation

MAP FINDINGS

Site

Database(s)

EDR ID Number  
EPA ID Number

**ALL METALS PROCESSING OF ORANGE COUNTY LLC (Continued)**

**1000124073**

Stanton, CA 90680 Phone: (714) 828-8238 ext. 145 Fax: (714) 828-4552 Cell: G G (949) 209-7630  
Orange County Environmental Health  
PBR  
CERS

Eval Division:  
Eval Program:  
Eval Source:

Eval General Type: Other/Unknown  
Eval Date: 10-17-2018  
Violations Found: Yes  
Eval Type: Other, not routine, done by local agency  
Eval Notes: Please be advised that a letter acknowledging receipt of this facility's 2018 Tiered Permitting Financial Assurance has not issued by this agency due to failure to submit all required documents for the chosen assurance mechanism, Financial Test and Corporate Guarantee. In the inspection report dated 7/27/18, this agency requested submittal of the following documents: - Original copy of Letter from Chief Financial Officer. - Original copy of Corporate Guarantee for Closure. - A special report from owner's independent certified accountant certifying financial data used in company's financial test. - A copy of the company's annual report for 2017. To date, requested documents have not been submitted. All required documents must be submitted within 30 days of this inspection to avoid further enforcement action.

Eval Division: Orange County Environmental Health  
Eval Program: PBR  
Eval Source: CERS

Eval General Type: Other/Unknown  
Eval Date: 11-02-2015  
Violations Found: No  
Eval Type: Other, not routine, done by local agency  
Eval Notes: INSPECTOR COMMENTS: On-site for a follow up inspection. Returned the records, and the RMP with off-site consequence analysis data to Geoff Blake.

Eval Division: Orange County Environmental Health  
Eval Program: CalARP  
Eval Source: CERS

Eval General Type: Other/Unknown  
Eval Date: 11-27-2013  
Violations Found: No  
Eval Type: Other, not routine, done by local agency  
Eval Notes: reviewed file  
Eval Division: Orange County Environmental Health  
Eval Program: PBR  
Eval Source: CERS

Eval General Type: Other/Unknown  
Eval Date: 12-02-2020  
Violations Found: No  
Eval Type: Other, not routine, done by local agency  
Eval Notes: Received an email from Rey Santos indicating that OCFA Captain Robert Hays visited the facility in order to conduct a facility walk through.  
From: Hays, Robert [mailto:RobertHays@ocfa.org] Sent: Monday, October 21, 2019 4:36 PM To: Santos, Rey <ReyS@embee.com> Subject: RE: All Metals Processing Of Orange County, LLC Afternoon Ray, Thank you once again for your time and patience walking and showing us around your facility. As a new captain to this area it was very informative and

Map ID  
Direction  
Distance  
Elevation

MAP FINDINGS

Site

Database(s)

EDR ID Number  
EPA ID Number

ALL METALS PROCESSING OF ORANGE COUNTY LLC (Continued)

1000124073

helpful to see what your process and facility does and how you conduct your daily operations. I will pass on this map and knowledge to my chief and surrounding fire companies who may respond to your business in the event of an emergency. Thank you again and any questions or concerns please feel free to call me. Fire Captain Robert Hays This meets the requirements stated in 2735.5 (d)(3) of Title 19. Violation I705 has been abated.

Eval Division: Orange County Environmental Health  
Eval Program: CalARP  
Eval Source: CERS

Eval General Type: Other/Unknown  
Eval Date: 12-03-2013  
Violations Found: No  
Eval Type: Other, not routine, done by local agency  
Eval Notes: Dropped off a copy of the 8-14-13 inspection report and got a copy signed by Geoff Blake

Eval Division: Orange County Environmental Health  
Eval Program: HMRRP  
Eval Source: CERS

Eval General Type: Other/Unknown  
Eval Date: 12-03-2013  
Violations Found: No  
Eval Type: Other, not routine, done by local agency  
Eval Notes: Dropped off a copy of the 8-14-13 inspection report and got a copy signed by Geoff Blake

Eval Division: Orange County Environmental Health  
Eval Program: HWLQG  
Eval Source: CERS

Eval General Type: Other/Unknown  
Eval Date: 12-28-2015  
Violations Found: No  
Eval Type: Other, not routine, done by local agency  
Eval Notes: Your HMBEP has been declined, please revise and resubmit within 30 days. For all of your CAS#s please keep all the dashes in between the numbers. For your chemical G ACETONEG please change the CAS# to 67-64-1. For your chemical G CADMIUM OXIDEG please change the CAS# to 1306-19-0. For your chemical G CADMIUM PLATING TANKG for your component G Sodium CyanideG please change your CAS# to 143-33-9, for your component G Cadmium oxideG please change the CAS# to 1306-19-0. For your chemical G CHROMEX 75G for your component G sodium hydroxideG please change the CAS# to 1310-73-2, for your component G inorganic sulfidesG please change the CAS# to 1313-82-2. For your chemical G CHROMIUM TRIOXIDEG please change your CAS# to 1333-82-0. For your chemical G COPPER CYANIDEG for your component G potassium cyanideG please change the CAS# to 151-50-8. For your chemical G COPPER CYANIDEG please change that CAS# to 544-92-3, please confirm your average daily amount. For your [Truncated]

Eval Division: Orange County Environmental Health  
Eval Program: HMRRP  
Eval Source: CERS

Enforcement Action:

Site ID: 90922

Site Name: ALL METALS PROCESSING OF ORANGE COUNTY, LLC

Map ID  
Direction  
Distance  
Elevation

MAP FINDINGS

Site

Database(s)

EDR ID Number  
EPA ID Number

**ALL METALS PROCESSING OF ORANGE COUNTY LLC (Continued)**

**1000124073**

Site Address: 8401 STANDUSTRIAL ST  
Site City: STANTON  
Site Zip: 90680  
Enf Action Date: 02-21-2019  
Enf Action Type: Notice of Violation (Unified Program)  
Enf Action Description: Notice of Violation Issued by the Inspector at the Time of Inspection  
Enf Action Notes: Not reported  
Enf Action Division: Orange County Environmental Health  
Enf Action Program: PBR  
Enf Action Source: CERS

Site ID: 90922  
Site Name: ALL METALS PROCESSING OF ORANGE COUNTY, LLC  
Site Address: 8401 STANDUSTRIAL ST  
Site City: STANTON  
Site Zip: 90680  
Enf Action Date: 12-17-2013  
Enf Action Type: AEO - Unified Program  
Enf Action Description: Administrative Enforcement Order Based on the Unified Program Statute  
Enf Action Notes: Fines/Penalties Assessed: \$12,000.00. ALL METALS PROCESSING CO INC  
8401 STANDUSTRIAL ST STANTON CA 90680 CO0052358.  
Enf Action Division: Orange County Environmental Health  
Enf Action Program: HMRRP  
Enf Action Source: CERS

Site ID: 90922  
Site Name: ALL METALS PROCESSING OF ORANGE COUNTY, LLC  
Site Address: 8401 STANDUSTRIAL ST  
Site City: STANTON  
Site Zip: 90680  
Enf Action Date: 12-17-2013  
Enf Action Type: AEO - Unified Program  
Enf Action Description: Administrative Enforcement Order Based on the Unified Program Statute  
Enf Action Notes: Fines/Penalties Assessed: \$12,000.00. ALL METALS PROCESSING CO INC  
8401 STANDUSTRIAL ST STANTON CA 90680 CO0052358.  
Enf Action Division: Orange County Environmental Health  
Enf Action Program: HWLQG  
Enf Action Source: CERS

**Coordinates:**

Site ID: 90922  
Facility Name: ALL METALS PROCESSING OF ORANGE COUNTY, LLC  
Env Int Type Code: CalARP  
Program ID: 10151943  
Coord Name: Not reported  
Ref Point Type Desc: Center of a facility or station.  
Latitude: 33.808140  
Longitude: -117.985720

**Affiliation:**

Affiliation Type Desc: CUPA District  
Entity Name: Orange County Env Health  
Entity Title: Not reported  
Affiliation Address: 1241 East Dyer RoadSuite 120  
Affiliation City: Santa Ana  
Affiliation State: CA



Map ID  
Direction  
Distance  
Elevation

MAP FINDINGS

Site

Database(s)

EDR ID Number  
EPA ID Number

**ALL METALS PROCESSING OF ORANGE COUNTY LLC (Continued)**

**1000124073**

Affiliation Country: Not reported  
Affiliation Zip: 92705-5611  
Affiliation Phone: (714) 433-6406

Affiliation Type Desc: Document Preparer  
Entity Name: REY SANTOS  
Entity Title: Not reported  
Affiliation Address: Not reported  
Affiliation City: Not reported  
Affiliation State: Not reported  
Affiliation Country: Not reported  
Affiliation Zip: Not reported  
Affiliation Phone: Not reported

Affiliation Type Desc: Identification Signer  
Entity Name: Rey Santos  
Entity Title: Sr. Manager, EH&S  
Affiliation Address: Not reported  
Affiliation City: Not reported  
Affiliation State: Not reported  
Affiliation Country: Not reported  
Affiliation Zip: Not reported  
Affiliation Phone: Not reported

Affiliation Type Desc: Onsite Treatment Unit Owner Operator  
Entity Name: Aksiniya Dimitrova  
Entity Title: Director, Environmental, Lab  
Affiliation Address: Not reported  
Affiliation City: Not reported  
Affiliation State: Not reported  
Affiliation Country: Not reported  
Affiliation Zip: Not reported  
Affiliation Phone: Not reported

Affiliation Type Desc: Onsite Treatment Unit Owner Operator  
Entity Name: Rey Santos  
Entity Title: EHS Manager  
Affiliation Address: Not reported  
Affiliation City: Not reported  
Affiliation State: Not reported  
Affiliation Country: Not reported  
Affiliation Zip: Not reported  
Affiliation Phone: Not reported

Affiliation Type Desc: Parent Corporation  
Entity Name: ALL METALS PROCESSING OF ORANGE COUNTY LLC  
Entity Title: Not reported  
Affiliation Address: Not reported  
Affiliation City: Not reported  
Affiliation State: Not reported  
Affiliation Country: Not reported  
Affiliation Zip: Not reported  
Affiliation Phone: Not reported

Affiliation Type Desc: Public Contact  
Entity Name: GEOFFREY BLAKE  
Entity Title: Not reported

Map ID  
Direction  
Distance  
Elevation

MAP FINDINGS

Site

Database(s)

EDR ID Number  
EPA ID Number

**ALL METALS PROCESSING OF ORANGE COUNTY LLC (Continued)**

**1000124073**

Affiliation Address: Not reported  
Affiliation City: Not reported  
Affiliation State: Not reported  
Affiliation Country: Not reported  
Affiliation Zip: Not reported  
Affiliation Phone: Not reported

Affiliation Type Desc: Public Contact  
Entity Name: REY SANTOS  
Entity Title: Not reported  
Affiliation Address: Not reported  
Affiliation City: Not reported  
Affiliation State: Not reported  
Affiliation Country: Not reported  
Affiliation Zip: 90680  
Affiliation Phone: 7145469842

Affiliation Type Desc: Technical Contact  
Entity Name: REY SANTOS  
Entity Title: Not reported  
Affiliation Address: Not reported  
Affiliation City: Not reported  
Affiliation State: Not reported  
Affiliation Country: Not reported  
Affiliation Zip: 90680  
Affiliation Phone: 7145469842

Affiliation Type Desc: Company Official  
Entity Name: Rey Santos  
Entity Title: Sr. Manager, EH&S  
Affiliation Address: Not reported  
Affiliation City: Not reported  
Affiliation State: Not reported  
Affiliation Country: Not reported  
Affiliation Zip: 90680  
Affiliation Phone: Not reported

Affiliation Type Desc: Environmental Contact  
Entity Name: STEVE ROWE  
Entity Title: EHS MANAGER  
Affiliation Address: 8401 STANDUSTRIAL AVE  
Affiliation City: STANTON  
Affiliation State: CA  
Affiliation Country: Not reported  
Affiliation Zip: Not reported  
Affiliation Phone: Not reported

Affiliation Type Desc: Environmental Contact  
Entity Name: AKSINIYA DIMITROVA  
Entity Title: DIRECTOR ENVIRONMENTAL, LAB AND SAFETY  
Affiliation Address: 8401 STANDUSTRIAL STREET  
Affiliation City: STANTON  
Affiliation State: CA  
Affiliation Country: Not reported  
Affiliation Zip: Not reported  
Affiliation Phone: Not reported

Map ID  
Direction  
Distance  
Elevation

MAP FINDINGS

Site

Database(s)

EDR ID Number  
EPA ID Number

**ALL METALS PROCESSING OF ORANGE COUNTY LLC (Continued)**

**1000124073**

Affiliation Type Desc: Environmental Contact  
Entity Name: Rey Santos  
Entity Title: Not reported  
Affiliation Address: 8401 Standustrial St  
Affiliation City: Stanton  
Affiliation State: CA  
Affiliation Country: Not reported  
Affiliation Zip: 90680  
Affiliation Phone: Not reported

Affiliation Type Desc: Facility Mailing Address  
Entity Name: Mailing Address  
Entity Title: Not reported  
Affiliation Address: 8401 Standustrial St  
Affiliation City: Stanton  
Affiliation State: CA  
Affiliation Country: Not reported  
Affiliation Zip: 90680  
Affiliation Phone: Not reported

Affiliation Type Desc: Operator  
Entity Name: ALL METALS PROCESSING OF ORANGE COUNTY, LLC  
Entity Title: Not reported  
Affiliation Address: Not reported  
Affiliation City: Not reported  
Affiliation State: Not reported  
Affiliation Country: Not reported  
Affiliation Zip: Not reported  
Affiliation Phone: (714) 828-8238

Affiliation Type Desc: Parent Company  
Entity Name: Noble Aerospace, LLC  
Entity Title: Not reported  
Affiliation Address: Not reported  
Affiliation City: Not reported  
Affiliation State: Not reported  
Affiliation Country: Not reported  
Affiliation Zip: 90680  
Affiliation Phone: Not reported

Affiliation Type Desc: Environmental Contact  
Entity Name: STEVE ROWE  
Entity Title: EHS MANAGER  
Affiliation Address: Not reported  
Affiliation City: Not reported  
Affiliation State: Not reported  
Affiliation Country: Not reported  
Affiliation Zip: Not reported  
Affiliation Phone: Not reported

Affiliation Type Desc: Legal Owner  
Entity Name: All Metals Processing Holdings, LLC  
Entity Title: Not reported  
Affiliation Address: 8401 Standustrial St  
Affiliation City: Stanton  
Affiliation State: CA  
Affiliation Country: United States

Map ID  
Direction  
Distance  
Elevation

MAP FINDINGS

Site

Database(s)

EDR ID Number  
EPA ID Number

**ALL METALS PROCESSING OF ORANGE COUNTY LLC (Continued)**

**1000124073**

Affiliation Zip: 90680  
Affiliation Phone: (714) 828-8238

Name: ALL METALS PROCESSING OF ORANGE COUNTY, LLC  
Address: 8401 STANDUSTRIAL ST  
City,State,Zip: STANTON, CA 90680  
Site ID: 90922  
CERS ID: 110000475815  
CERS Description: US EPA Air Emission Inventory System (EIS)

**Violations:**

Site ID: 90922  
Site Name: ALL METALS PROCESSING OF ORANGE COUNTY, LLC  
Violation Date: 03-13-2014  
Citation: 19 CCR 4.5 2745.10(b) - California Code of Regulations, Title 19, Chapter 4.5, Section(s) 2745.10(b)  
Violation Description: Failure to revise, update, and submit the Risk Management Plan to the Administering Agency as follows: 1. At least once every five years from the date of its initial submission or most recent update required by section 2745.10(b)(2) through (7); 2. No later than three years after a newly regulated substance is first listed by the California Emergency Management Agency; 3. No later than the date on which on which a new regulated substance is first present in an already covered process above a threshold quantity; 4. No later than the date on which a regulated substance is first present above a threshold quantity in a new process; 5. Within six months of a change that requires a revised process hazard analysis or hazard Review. 6. Within six months of a change that requires a revised offsite consequence analysis as provided in section 2750.7; 7. Within six months of a change that alters the program level that applied to any covered process.  
Violation Notes: Returned to compliance on 05/27/2015. Please add the solid (powder) potassium cyanide to the RMP.  
Violation Division: Orange County Environmental Health  
Violation Program: CalARP  
Violation Source: CERS

Site ID: 90922  
Site Name: ALL METALS PROCESSING OF ORANGE COUNTY, LLC  
Violation Date: 05-06-2020  
Citation: 22 CCR 45 67450.13(a)(3),67450.13(a)(4) - California Code of Regulations, Title 22, Chapter 45, Section(s) 67450.13(a)(3),67450.13(a)(4)  
Violation Description: Failure to submit financial assurance form upon a change or when there is an increase in the closure costs.  
Violation Notes: Facility has not received an acknowledging letter for a complete and accurate Closure Cost Estimate from this agency since 2017. Use the comments from the 02/28/20 declined CERS submission to make required corrections to the Closure Cost Estimate. Submit updated Closure Cost Estimate to CERS by 6/5/2020.  
Violation Division: Orange County Environmental Health  
Violation Program: PBR  
Violation Source: CERS

Site ID: 90922  
Site Name: ALL METALS PROCESSING OF ORANGE COUNTY, LLC  
Violation Date: 03-13-2014  
Citation: 19 CCR 4.5 2750.1 - California Code of Regulations, Title 19, Chapter

Map ID  
Direction  
Distance  
Elevation

MAP FINDINGS

Site

Database(s)

EDR ID Number  
EPA ID Number

**ALL METALS PROCESSING OF ORANGE COUNTY LLC (Continued)**

**1000124073**

Violation Description: 4.5, Section(s) 2750.1  
Failure to prepare a worst-case release scenario analysis as provided in Section 2750.3

Violation Notes: Please complete and submit the worst case scenarios for all (5) regulated substances.

Violation Division: Orange County Environmental Health  
Violation Program: CalARP  
Violation Source: CERS

Site ID: 90922  
Site Name: ALL METALS PROCESSING OF ORANGE COUNTY, LLC  
Violation Date: 05-03-2017  
Citation: 22 CCR 45 67450.3(c)(9)(F) - California Code of Regulations, Title 22, Chapter 45, Section(s) 67450.3(c)(9)(F)

Violation Description: Failure to include all required information in the tank system assessment.

Violation Notes: Returned to compliance on 07/31/2017.

Violation Division: Orange County Environmental Health  
Violation Program: PBR  
Violation Source: CERS

Site ID: 90922  
Site Name: ALL METALS PROCESSING OF ORANGE COUNTY, LLC  
Violation Date: 02-07-2008  
Citation: HSC 6.67 Multiple Sections - California Health and Safety Code, Chapter 6.67, Section(s) Multiple Sections  
RCRA Large Quantity Generator Program - Administration/Documentation - General

Violation Description: Returned to compliance on 03/25/2008.

Violation Division: Orange County Environmental Health  
Violation Program: HWLQG  
Violation Source: CERS

Site ID: 90922  
Site Name: ALL METALS PROCESSING OF ORANGE COUNTY, LLC  
Violation Date: 03-27-2019  
Citation: 22 CCR 45 67450.2(b)(2) - California Code of Regulations, Title 22, Chapter 45, Section(s) 67450.2(b)(2)

Violation Description: Failure to submit the signature page for the onsite treatment notification.

Violation Notes: Returned to compliance on 02/21/2020. OBSERVATION: Notification information for treating hazardous waste onsite has been submitted to CERS but is not accurate. CORRECTIVE ACTION: Facility must update the PBR Hazardous Waste Treatment Notification Information to reflect the hazardous wastes activities, exemption status, and permitting status allowed under PBR Hazardous Waste Treatment via the California Environmental Report System (CERS) within 30 days.

Violation Division: Orange County Environmental Health  
Violation Program: PBR  
Violation Source: CERS

Site ID: 90922  
Site Name: ALL METALS PROCESSING OF ORANGE COUNTY, LLC  
Violation Date: 03-08-2017  
Citation: 19 CCR 4.5 2735.5(b)(2) - California Code of Regulations, Title 19, Chapter 4.5, Section(s) 2735.5(b)(2)

Violation Description: Failure to include a registration in the Risk Management Plan that

Map ID  
Direction  
Distance  
Elevation

MAP FINDINGS

Site

Database(s)

EDR ID Number  
EPA ID Number

**ALL METALS PROCESSING OF ORANGE COUNTY LLC (Continued)**

**1000124073**

Violation Notes: reflects all covered processes.  
Returned to compliance on 07/06/2017. Please update the RMP to accurately reflect each covered process immediately.

Violation Division: Orange County Environmental Health  
Violation Program: CalARP  
Violation Source: CERS

Site ID: 90922  
Site Name: ALL METALS PROCESSING OF ORANGE COUNTY, LLC  
Violation Date: 03-13-2017  
Citation: 22 CCR 12 66262.34(f) - California Code of Regulations, Title 22, Chapter 12, Section(s) 66262.34(f)

Violation Description: Failure to properly label hazardous waste accumulation containers with the following requirements: "Hazardous Waste", name and address of the generator, physical and chemical characteristics of the Hazardous Waste, and starting accumulation date.

Violation Notes: Returned to compliance on 05/03/2017. Several containers were observed with no label, or with labels that were not legible. Most of these issues were corrected except for the containers in the laboratory, which were not labeled.

Violation Division: Orange County Environmental Health  
Violation Program: HWLQG  
Violation Source: CERS

Site ID: 90922  
Site Name: ALL METALS PROCESSING OF ORANGE COUNTY, LLC  
Violation Date: 08-14-2013  
Citation: 22 CCR 15 66265.31 - California Code of Regulations, Title 22, Chapter 15, Section(s) 66265.31

Violation Description: Failure to maintain and operate the facility to minimize the possibility of a fire, explosion, or any unplanned sudden or non-sudden release of hazardous waste or hazardous waste constituents to the air, soil, or surface water which could threaten human health or the environment.

Violation Notes: Returned to compliance on 08/14/2013. The facility Failed to prevent a release of sulfuric acid from the treatment system on 8-13-13. The Leak was was not contained by the spill containment and was released to the street. The spill was cleaned up the night of 8-13-13 and the site was reinspected at 6:00 AM 8-14-13 by Mark Sutphin of OCHCA and verified cleaned up.

Violation Division: Orange County Environmental Health  
Violation Program: HWLQG  
Violation Source: CERS

Site ID: 90922  
Site Name: ALL METALS PROCESSING OF ORANGE COUNTY, LLC  
Violation Date: 03-18-2019  
Citation: HSC 6.95 25508(a)(1) - California Health and Safety Code, Chapter 6.95, Section(s) 25508(a)(1)

Violation Description: Failure to complete and electronically submit a site map with all required content.

Violation Notes: OBSERVATION: The business failed to complete and electronically submit a site map with all required content including: north orientation, loading area, internal roads, adjacent streets, storm and sewer drains, access and exit points, emergency shut offs, evacuation staging area, hazardous materials/waste storage areas and emergency response equipment. Facility is missing the following elements on

Map ID  
Direction  
Distance  
Elevation

MAP FINDINGS

Site

Database(s)

EDR ID Number  
EPA ID Number

**ALL METALS PROCESSING OF ORANGE COUNTY LLC (Continued)**

**1000124073**

their map: - Loading Areas - Storm Drains/Sewers - Emergency Shut Offs  
(gas, water, electric) - Evacuation Staging Area - Hazardous Materials  
Storage for all chemicals throughout facility - Emergency Response  
Equipment (fire hydrants, fire extinguishers, spill kit, eye wash  
station, etc.) CORRECTIVE ACTION: Complete and electronically submit a  
site map with all of the required elements to this Agency via CERS  
within 30 days.

Violation Division: Orange County Environmental Health  
Violation Program: HMRRP  
Violation Source: CERS

Site ID: 90922  
Site Name: ALL METALS PROCESSING OF ORANGE COUNTY, LLC  
Violation Date: 03-27-2019  
Citation: 22 CCR 45 67450.11(d)(4)(A),67450.11(d)(4)(B)(C) - California Code of  
Regulations, Title 22, Chapter 45, Section(s)  
67450.11(d)(4)(A),67450.11(d)(4)(B)(C)

Violation Description: Failure of the owners or operators treating cyanide waste solutions to  
implement best management practices (BMP) to reduce waste generation,  
and minimize or eliminate releases to work areas and the environment.

Violation Notes: Returned to compliance on 08/27/2019. OBSERVATION: Owner/Operator  
failed to meet the requirements while adding spent cyanide-containing  
process solutions to the aqueous waste for the purpose of reducing  
cyanide processing hazards. Counter-current rinsing is not occurring  
in TCD-24, which is a split tank with two rinses; post TCD-21 (sodium  
cyanide/cadmium oxide). CORRECTIVE ACTION: Ensure that compliance with  
the requirements have been met when adding spent cyanide-containing  
process solutions to the aqueous waste for the purpose of reducing  
cyanide processing hazards. Submit documentation showing  
countercurrent rinsing has been implemented for TCD-24 to the CUPA  
within 30 days.

Violation Division: Orange County Environmental Health  
Violation Program: PBR  
Violation Source: CERS

Site ID: 90922  
Site Name: ALL METALS PROCESSING OF ORANGE COUNTY, LLC  
Violation Date: 03-13-2014  
Citation: 19 CCR 4.5 2735.4(a)(1) - California Code of Regulations, Title 19,  
Chapter 4.5, Section(s) 2735.4(a)(1)

Violation Description: Failure to comply with the provisions of this chapter pursuant to the  
time frames identified in Section 2745.1(b) if a stationary source has  
a process with more that a threshold quantity of a regulated substance  
as listed in Tables 1 or 2 of Section 2770.5.

Violation Notes: Joint inspection/training with Marco Escobedo.

Violation Division: Orange County Environmental Health  
Violation Program: CalARP  
Violation Source: CERS

Site ID: 90922  
Site Name: ALL METALS PROCESSING OF ORANGE COUNTY, LLC  
Violation Date: 10-17-2018  
Citation: 22 CCR 45 67450.13(a)(3),67450.13(a)(4) - California Code of  
Regulations, Title 22, Chapter 45, Section(s)  
67450.13(a)(3),67450.13(a)(4)

Violation Description: Failure to submit financial assurance form upon a change or when there  
is an increase in the closure costs.

Map ID  
Direction  
Distance  
Elevation

MAP FINDINGS

Site

Database(s)

EDR ID Number  
EPA ID Number

**ALL METALS PROCESSING OF ORANGE COUNTY LLC (Continued)**

**1000124073**

Violation Notes: A letter acknowledging receipt of the facility's 2018 Tiered Permitting Financial Assurance for this facility has not been issued by this agency due to failure to submit all required documents for the chosen assurance mechanism, Financial Test and Corporate Guarantee. All required documents must be submitted within 30 days of this inspection to avoid further enforcement action.

Violation Division: Orange County Environmental Health  
Violation Program: PBR  
Violation Source: CERS

Site ID: 90922  
Site Name: ALL METALS PROCESSING OF ORANGE COUNTY, LLC  
Violation Date: 03-18-2019  
Citation: HSC 6.95 25508(a)(1) - California Health and Safety Code, Chapter 6.95, Section(s) 25508(a)(1)

Violation Description: Failure to annually review and electronically certify that the business plan is complete and accurate on or before the annual due date.

Violation Notes: OBSERVATION: The business failed to electronically submit and certify that the business plan is complete, accurate, and in compliance with EPCRA for 2019 on or before the annual due date of March 1st, 2019. CORRECTIVE ACTION: Electronically submit and certify that the business plan is complete, accurate, and in compliance with EPCRA by ensuring all required sections of the business plan are submitted to this Agency via CERS within 30 days.

Violation Division: Orange County Environmental Health  
Violation Program: HMRRP  
Violation Source: CERS

Site ID: 90922  
Site Name: ALL METALS PROCESSING OF ORANGE COUNTY, LLC  
Violation Date: 03-13-2014  
Citation: 19 CCR 4.5 2735.5(b)(2) - California Code of Regulations, Title 19, Chapter 4.5, Section(s) 2735.5(b)(2)

Violation Description: Failure to include a registration in the Risk Management Plan that reflects all covered processes.

Violation Notes: The complete RMP registration needs to be submitted within 30 days of this inspection date.

Violation Division: Orange County Environmental Health  
Violation Program: CalARP  
Violation Source: CERS

Site ID: 90922  
Site Name: ALL METALS PROCESSING OF ORANGE COUNTY, LLC  
Violation Date: 03-11-2020  
Citation: 19 CCR 4.5 2735.5(d)(3) - California Code of Regulations, Title 19, Chapter 4.5, Section(s) 2735.5(d)(3)

Violation Description: Failure to ensure that response actions have been coordinated with local emergency planning and response agencies

Violation Notes: Returned to compliance on 12/02/2020. OBSERVATION: The owner/operator of the stationary source failed to ensure that response actions have been coordinated with local emergency planning and response agencies. CORRECTIVE ACTION: Submit documentation to the CUPA demonstrating that response actions have been coordinated with local emergency planning and response agencies.

Violation Division: Orange County Environmental Health  
Violation Program: CalARP



Map ID  
Direction  
Distance  
Elevation

MAP FINDINGS

Site

Database(s)

EDR ID Number  
EPA ID Number

**ALL METALS PROCESSING OF ORANGE COUNTY LLC (Continued)**

**1000124073**

Violation Source: CERS

Site ID: 90922  
Site Name: ALL METALS PROCESSING OF ORANGE COUNTY, LLC  
Violation Date: 05-03-2017  
Citation: 22 CCR 15 66265.14 - California Code of Regulations, Title 22, Chapter 15, Section(s) 66265.14  
Violation Description: Failure to provide either a posted sign stating "Danger Hazardous Waste Area - Keep Out" or to provide one of the following means of security to the active hazardous waste portion of the facility: 1) A 24-hour surveillance system (e.g., television monitoring or surveillance by guards or facility personnel) which continuously monitors and controls entry; or 2) A) An artificial or natural barrier (e.g., a fence in good repair or a fence combined with a cliff), which completely surrounds area; and B) A means to control entry, at all times, through the gates or other entrances (e.g., an attendant, television monitors, locked entrance, or controlled roadway access to the facility).  
Violation Notes: Returned to compliance on 04/04/2018. Please incorporate a means of security for your facility as described above or in the DTSC fact sheet for fixed treatment unit operating under permit by rule.  
Violation Division: Orange County Environmental Health  
Violation Program: PBR  
Violation Source: CERS

Site ID: 90922  
Site Name: ALL METALS PROCESSING OF ORANGE COUNTY, LLC  
Violation Date: 05-26-2017  
Citation: 22 CCR 45 67450.13(a)(1) - California Code of Regulations, Title 22, Chapter 45, Section(s) 67450.13(a)(1)  
Violation Description: Failure to prepare a written estimate of the cost of closing each unit which includes the cost that would be incurred for closing a treatment unit when using the owner or operator or generator's own staff and/or personal equipment taking into account any salvage value that may be realized from the sale of wastes, facility structure or equipment, land or other facility assets. This estimate shall be submitted as an attachment to the Certification of Financial Assurance for Permit by Rule and Conditionally Authorized Operations/ Maintenance page(s) of the Unified Program Consolidated Form (x/99)).  
Violation Notes: Returned to compliance on 08/02/2017. Required annual Certification Of Financial Assurance forms that should have been submitted by 3/1/17, have not been submitted. Required documents must be submitted electronically to CERS by 6/23/17.  
Violation Division: Orange County Environmental Health  
Violation Program: PBR  
Violation Source: CERS

Site ID: 90922  
Site Name: ALL METALS PROCESSING OF ORANGE COUNTY, LLC  
Violation Date: 03-08-2017  
Citation: 19 CCR 4.5 2750.1 - California Code of Regulations, Title 19, Chapter 4.5, Section(s) 2750.1  
Violation Description: Failure to prepare a worst-case release scenario analysis as provided in Section 2750.3  
Violation Notes: Returned to compliance on 07/06/2017. As detailed in 2750.3(a)(1), for Program 1 processes, you must provide (1) worst case release scenario for EACH Program 1 Process using the off-site consequence analysis

Map ID  
Direction  
Distance  
Elevation

MAP FINDINGS

Site

Database(s)

EDR ID Number  
EPA ID Number

**ALL METALS PROCESSING OF ORANGE COUNTY LLC (Continued)**

**1000124073**

parameters provided in Section 2750.2 (b) - (g). Please complete this for all (6) processes in (30) days of receiving this report. The worst case scenarios can be submitted to me at mescobedo@ochca.com.

Violation Division: Orange County Environmental Health  
Violation Program: CalARP  
Violation Source: CERS

Site ID: 90922  
Site Name: ALL METALS PROCESSING OF ORANGE COUNTY, LLC  
Violation Date: 03-13-2014  
Citation: 19 CCR 4.5 2735.5(d)(3) - California Code of Regulations, Title 19, Chapter 4.5, Section(s) 2735.5(d)(3)

Violation Description: Failure to ensure that response actions have been coordinated with local emergency planning and response agencies

Violation Notes: Returned to compliance on 05/27/2015. Please correct this violation within 30 days of this inspection date.

Violation Division: Orange County Environmental Health  
Violation Program: CalARP  
Violation Source: CERS

Site ID: 90922  
Site Name: ALL METALS PROCESSING OF ORANGE COUNTY, LLC  
Violation Date: 04-14-2016  
Citation: 22 CCR 45 67450.3(c)(8) - California Code of Regulations, Title 22, Chapter 45, Section(s) 67450.3(c)(8)

Violation Description: Failure to maintain, reproduce, and provide the following documents at the facility where the FTU is operating: 1) The waste analysis plan for the treatment operation; 2) The written inspection schedule; 3) All training documents; 4) The contingency plan; 5) A copy of the most recent treatment notification and a copy of the most recent acknowledgement received from the Department, CUPA or authorized agency; 6) A copy of any local Air District permit and other permits required for the operation of the FTU; 7) A copy of the closure plan; 8) A copy of documents related to the environmental investigation and any cleanup, abatement or other necessary remedial action taken; and 9) Documentation of any convictions, judgments, settlements, or orders resulting from any action by any local, State, or federal environmental or public health enforcement agency concerning the operation of the facility within the last three years, as the documents would be available under the California Public Records Act.

Violation Notes: Returned to compliance on 03/13/2017. Waste Analysis plan Must cover 1) Description of the facility-specific processes, wastes, activities, and waste management units 2) Identification of the waste constituents and other parameters to be evaluated for the waste streams, both before and after treatment and the rationale for the selection of these parameters 3) Identification of how the generator will obtain a representative sample of the waste both before and after treatment 4) analytical methods to be used to evaluate the waste streams 5) testing frequency for the waste both before and after treatment The Treatment Log for the Drum Rinsing (AMP-C) is was not located during inspection. Your waste analysis plan needs to be updated. To abate this violation send a copy of an updated plan and Treatment log to this agency within 60 days.

Violation Division: Orange County Environmental Health  
Violation Program: PBR  
Violation Source: CERS

Map ID  
Direction  
Distance  
Elevation

MAP FINDINGS

Site

Database(s)

EDR ID Number  
EPA ID Number

**ALL METALS PROCESSING OF ORANGE COUNTY LLC (Continued)**

**1000124073**

Site ID: 90922  
Site Name: ALL METALS PROCESSING OF ORANGE COUNTY, LLC  
Violation Date: 03-27-2019  
Citation: 22 CCR 15 66265.173 - California Code of Regulations, Title 22, Chapter 15, Section(s) 66265.173  
Violation Description: Failure to meet the following container management requirements: (a) A container holding hazardous waste must always be closed during storage, except when it is necessary to add or remove waste. (b) A container holding hazardous waste must not be opened, handled, or stored in a manner which may rupture the container or cause it to leak.  
Violation Notes: Returned to compliance on 04/09/2019. OBSERVATION: Two 55-gallon drum of paint related waste materials and one cubic yard box of waste paint cans located in the hazardous waste storage area were observed open when not in use. CORRECTIVE ACTION: The two 55-gallon drums were properly closed during the inspection. Submit a picture via email to this Agency of the cubic yard box of waste paint cans with the closed lid to abate this violation.  
Violation Division: Orange County Environmental Health  
Violation Program: HWLQG  
Violation Source: CERS

Site ID: 90922  
Site Name: ALL METALS PROCESSING OF ORANGE COUNTY, LLC  
Violation Date: 03-27-2019  
Citation: 22 CCR 12 66262.34(f) - California Code of Regulations, Title 22, Chapter 12, Section(s) 66262.34(f)  
Violation Description: Failure to properly label hazardous waste accumulation containers with the following requirements: "Hazardous Waste", name and address of the generator, physical and chemical characteristics of the Hazardous Waste, and starting accumulation date.  
Violation Notes: Returned to compliance on 04/09/2019. OBSERVATION: The following hazardous waste containers were missing required hazardous waste labeling information: - Two 55-gallon drums of paint related waste materials - One cubic yard box of paint related waste materials - One cubic yard plastic tote of electronic nickel solution - One 55-gallon drum of used oil CORRECTIVE ACTION: All hazardous wastes must have the following information on the container or tank when being accumulated on site: Name and address of the generator, accumulation start date, contents composition, physical state, hazardous properties. All containers were labeled during the inspection except for the cubic yard box of paint cans. Please properly label the cubic yard box and email a picture to this Agency to abate the violation.  
Violation Division: Orange County Environmental Health  
Violation Program: HWLQG  
Violation Source: CERS

Site ID: 90922  
Site Name: ALL METALS PROCESSING OF ORANGE COUNTY, LLC  
Violation Date: 03-13-2017  
Citation: 22 CCR 15 66265.173 - California Code of Regulations, Title 22, Chapter 15, Section(s) 66265.173  
Violation Description: Failure to meet the following container management requirements: (a) A container holding hazardous waste must always be closed during storage, except when it is necessary to add or remove waste. (b) A container holding hazardous waste must not be opened, handled, or stored in a manner which may rupture the container or cause it to

Map ID  
Direction  
Distance  
Elevation

MAP FINDINGS

Site

Database(s)

EDR ID Number  
EPA ID Number

**ALL METALS PROCESSING OF ORANGE COUNTY LLC (Continued)**

**1000124073**

Violation Notes: leak.  
Returned to compliance on 05/03/2017. Throughout the inspection, several containers containing liquid were observed with lids that do not prevent a release if they were to be knocked over (waste paint containers). The waste paint tote was observed with a funnel on top which would not prevent a release if it were knocked over. Containers in the laboratory were observed open.

Violation Division: Orange County Environmental Health  
Violation Program: HWLQG  
Violation Source: CERS

Site ID: 90922  
Site Name: ALL METALS PROCESSING OF ORANGE COUNTY, LLC  
Violation Date: 03-10-2010  
Citation: HSC 6.67 Multiple Sections - California Health and Safety Code, Chapter 6.67, Section(s) Multiple Sections  
Violation Description: RCRA Large Quantity Generator Program - Administration/Documentation - General

Violation Notes: Returned to compliance on 04/04/2011.  
Violation Division: Orange County Environmental Health  
Violation Program: HWLQG  
Violation Source: CERS

Site ID: 90922  
Site Name: ALL METALS PROCESSING OF ORANGE COUNTY, LLC  
Violation Date: 03-13-2014  
Citation: 19 CCR 4.5 2760.6(e) - California Code of Regulations, Title 19, Chapter 4.5, Section(s) 2760.6(e)  
Violation Description: Failure to update operating procedures or practices if a management of change occurred that resulted in a change in the procedures or practices.

Violation Notes: Returned to compliance on 05/27/2015. Potassium cyanide powder is being used at the facility to make up baths on the plating line. The amount of dry storage excess the TPQ and needed to be added to the RMP within 60 days.

Violation Division: Orange County Environmental Health  
Violation Program: CalARP  
Violation Source: CERS

Site ID: 90922  
Site Name: ALL METALS PROCESSING OF ORANGE COUNTY, LLC  
Violation Date: 03-27-2019  
Citation: 22 CCR 45 67450.3(c)(7) - California Code of Regulations, Title 22, Chapter 45, Section(s) 67450.3(c)(7)  
Violation Description: Failure to permanently mark the exterior of each Fixed TU with the name of the person which owns or operates the FTU, facility identification number and an individual serial number.

Violation Notes: Returned to compliance on 06/11/2019. OBSERVATION: The requirements for permanently marking the exterior of the treatment unit has not been completed. The Chemfilm chromate tank and spent acids tank were missing the facility number and the serial number. CORRECTIVE ACTION: Ensure that compliance with the requirements have been met to permanently mark the exterior of the treatment unit. Provide photos to demonstrate compliance with this requirement to the CUPA within 30 days.

Violation Division: Orange County Environmental Health  
Violation Program: PBR

Map ID  
Direction  
Distance  
Elevation

MAP FINDINGS

Site

Database(s)

EDR ID Number  
EPA ID Number

**ALL METALS PROCESSING OF ORANGE COUNTY LLC (Continued)**

**1000124073**

Violation Source: CERS

Site ID: 90922  
Site Name: ALL METALS PROCESSING OF ORANGE COUNTY, LLC  
Violation Date: 08-14-2013  
Citation: HSC 6.95 Multiple - California Health and Safety Code, Chapter 6.95, Section(s) Multiple  
Violation Description: Business Plan Program - Release/Leaks/Spills - General  
Violation Notes: Returned to compliance on 08/14/2013. Facility failed to notify OC Fire, OES ,and OC CUPA when a release of sulfuric acid to the street was discovered at about 6:00 AM on 8-13-13

Violation Division: Orange County Environmental Health  
Violation Program: HMRRP  
Violation Source: CERS

Site ID: 90922  
Site Name: ALL METALS PROCESSING OF ORANGE COUNTY, LLC  
Violation Date: 03-08-2017  
Citation: 19 CCR 4.5 2760.3(a)(4) - California Code of Regulations, Title 19, Chapter 4.5, Section(s) 2760.3(a)(4)  
Violation Description: Failure to develop and implement written operating procedures that address safety systems and their functions.  
Violation Notes: Returned to compliance on 03/24/2017. Two items were observed during this inspection that need to be corrected and investigated: 1. The darin plugs that are used to prevent an unauthorized release into the street are to be kept sealed. The plugs were observed loose. Please seal the plugs tight immediately and send this agency verification that this has been completed. 2. The secondary containment that separates the tank using Cyanide (TCD-19) and the tank using acids (TCD-28) appears to be cracked in several locations. If so, the secondary containment would not prevent the inadvertent mixing of acids with cyanides. This situation could be catastrophic. You must investigate and test the secondary containment to prove its integrity. You have 60 days to address this issue.

Violation Division: Orange County Environmental Health  
Violation Program: CalARP  
Violation Source: CERS

Site ID: 90922  
Site Name: ALL METALS PROCESSING OF ORANGE COUNTY, LLC  
Violation Date: 03-27-2019  
Citation: 22 CCR 45 67450.3(c)(9)(F) - California Code of Regulations, Title 22, Chapter 45, Section(s) 67450.3(c)(9)(F)  
Violation Description: Failure of generator to obtain assessment or reassessment every five (5) years or the remaining service life of the tank system, as stated in the engineer's assessment, whichever is less. This assessment applies to onground or aboveground tank systems containing only non-RCRA hazardous wastes generated onsite, and tank systems authorized under Permit-by-Rule, Conditional Authorization, and Conditional Exemption or for a small quantity generator onground or aboveground tank systems containing RCRA hazardous wastes generated onsite.  
Violation Notes: Returned to compliance on 06/12/2019. OBSERVATION: TThe findings in the PE Assessment stated the anchors for WT-6 (batch treatment for metal wastewater) was not certified as adequate. CORRECTIVE ACTION: Facility must immediately make the repairs and have the tank certified as adequate by the PE and submit the certified assessment to this

Map ID  
Direction  
Distance  
Elevation

MAP FINDINGS

Site

Database(s)

EDR ID Number  
EPA ID Number

**ALL METALS PROCESSING OF ORANGE COUNTY LLC (Continued)**

**1000124073**

Agency within 30 days.  
Violation Division: Orange County Environmental Health  
Violation Program: PBR  
Violation Source: CERS

Site ID: 90922  
Site Name: ALL METALS PROCESSING OF ORANGE COUNTY, LLC  
Violation Date: 03-27-2019  
Citation: 22 CCR 45 67450.3(c)(8)(A)(c)(9)(A) - California Code of Regulations, Title 22, Chapter 45, Section(s) 67450.3(c)(8)(A)(c)(9)(A)  
Violation Description: Failure of an owner or operator to obtain a detailed chemical and physical analysis of a representative sample of the waste, which includes all information necessary to manage waste in accordance with the requirements, and to meet LDR requirements; Failure to analyze wastes according to the frequency specified in the plan and to retain waste analysis documentation for three years.  
Violation Notes: Returned to compliance on 03/11/2020. OBSERVATION: Owner/Operator has an incomplete waste analysis plan. The waste analysis plan does not contain a detailed chemical and physical analysis of a representative sample of the batch treatment wastes before treatment of the hazardous waste. CORRECTIVE ACTION: Immediately complete or revise waste analysis plan to comply with the requirements of CCR 66265.13, and/or implement waste analysis plan and properly maintain records to document that you are implementing the waste analysis plan. Submit the updated copy to this Agency within 30 days.

Violation Division: Orange County Environmental Health  
Violation Program: PBR  
Violation Source: CERS

Site ID: 90922  
Site Name: ALL METALS PROCESSING OF ORANGE COUNTY, LLC  
Violation Date: 03-18-2019  
Citation: HSC 6.95 25508.1(a)-(f) - California Health and Safety Code, Chapter 6.95, Section(s) 25508.1(a)-(f)  
Violation Description: Failure to electronically update business plan within 30 days of any one of the following events: A 100 percent or more increase in the quantity of a previously disclosed material. Any handling of a previously undisclosed hazardous materials at or above reportable quantities. A change of business address, business ownership, or business name. A substantial change in the handler's operations that requires modification to any portion of the business plan.  
Violation Notes: OBSERVATION: The business failed to update business plan within 30 days when there is a 100 percent or more increase in the quantity of a previously disclosed material and any handling of a previously undisclosed hazardous material. CORRECTIVE ACTION: Update Hazardous Materials Inventory to include the following: - All Rinse Tanks for each process line - All Hazardous Wastes - CEE-BEE A-202 Stripper - Chromic Acid - Conversion Coating Chemical Seal - Electro Polish - HASA Antifoam - PT51414-04 - Quikrete - Silver Stripper - Zincate Solution, 3116M - Verify that the quantities for ALL materials are accurate and up to date. Electronically submit the update to this Agency via CERS within 30 days.

Violation Division: Orange County Environmental Health  
Violation Program: HMRRP  
Violation Source: CERS

Map ID  
Direction  
Distance  
Elevation

MAP FINDINGS

Site

Database(s)

EDR ID Number  
EPA ID Number

ALL METALS PROCESSING OF ORANGE COUNTY LLC (Continued)

1000124073

Evaluation:

Eval General Type: Other/Unknown  
Eval Date: 01-20-2016  
Violations Found: No  
Eval Type: Other, not routine, done by local agency  
Eval Notes: Called generator  
Eval Division: Orange County Environmental Health  
Eval Program: HWLQG  
Eval Source: CERS

Eval General Type: Other/Unknown  
Eval Date: 01-27-2015  
Violations Found: No  
Eval Type: Other, not routine, done by local agency  
Eval Notes: Geoff Blake had called a left message regarding calculating closure costs. I called and left message for him.  
Eval Division: Orange County Environmental Health  
Eval Program: PBR  
Eval Source: CERS

Eval General Type: Compliance Evaluation Inspection  
Eval Date: 02-07-2008  
Violations Found: Yes  
Eval Type: Routine done by local agency  
Eval Notes: Inspector Name: Royce Long  
Eval Division: Orange County Environmental Health  
Eval Program: HWLQG  
Eval Source: CERS

Eval General Type: Compliance Evaluation Inspection  
Eval Date: 02-14-2016  
Violations Found: No  
Eval Type: Routine done by local agency  
Eval Notes: On site for a Tiered Permitting PBR inspection, OCHCA supervisor Darwin Cheng was on site accompanying inspection. Met with Aksiniya Dimitrova who explained the process, escorted me through the site and gave consent to enter/inspect. Facility has 4 Treatment units: AMPA - Continuous Treatment -- pH and metal precipitate by injecting polysulfide formula AMPB - Batch treatment -- various solution pH adjustment and metal reduction/ precipitation AMPBC- Container Rinsing AMPD - Cyanide Treatment -- 2-stage CN destruction (oxidation by adding hypochlorite). The following was observed: -- Tanks labeled with owner/operator, facility identification number and individual serial number. -- Treatment logs for AMPA, AMPB, AMPD (date, concentration, amount, type) -- Inspection log of the treatment system AMPA, AMPB, AMPD (tanks daily and containers weekly) -- Operating instructions for treatment units (dates, volumes, residual management and types of waste) -- [Truncated]  
Eval Division: Orange County Environmental Health  
Eval Program: PBR  
Eval Source: CERS

Eval General Type: Other/Unknown  
Eval Date: 02-21-2020  
Violations Found: No  
Eval Type: Other, not routine, done by local agency  
Eval Notes: INSPECTOR COMMENT: Facility submitted, via email, an updated Waste

Map ID  
Direction  
Distance  
Elevation

MAP FINDINGS

Site

Database(s)

EDR ID Number  
EPA ID Number

**ALL METALS PROCESSING OF ORANGE COUNTY LLC (Continued)**

**1000124073**

Analysis Plan (WAP) and waste analysis results for plating baths tanks (TTLC, Chromium, and Cyanide analysis) on 11/18/2019. The WAP was reviewed and the updated plan contains the following required information: testing parameters, test methods used, sampling methods, and frequency of testing. The updated WAP has been accepted. The waste analysis results were reviewed and the following needs additional STLC and/or TCLP test: STLC: TA-05: Copper and Nickel TA-33: Nickel TA-28: Hexavalent Chromium (Chromium VI) TA-33: Nickel TPH-13: Nickel TCD-37: Hexavalent Chromium (Chromium VI) TNI-02: Copper TNI-06: Copper TCLP: TA-13A: Chromium TA-24: Chromium TA-27: Chromium TA-28: Chromium TA-30: Chromium TA-35: Chromium TP-08: Chromium TPH-03: Cadmium TCD-38: Cadmium TNI-02: Cadmium, Chromium TNI-06: Cadmium TNI-16: Cadmium Facility submitted additional STLC results via email for [Truncated]

Eval Division: Orange County Environmental Health  
Eval Program: PBR  
Eval Source: CERS

Eval General Type: Compliance Evaluation Inspection  
Eval Date: 03-18-2019  
Violations Found: Yes  
Eval Type: Routine done by local agency  
Eval Notes: On site for routine hazardous materials and business emergency plan inspection. The inspection was conducted with Ramon Gutierrez & Shozo Hirano. Other inspectors present were Susan Berg & Minh Le. Hazardous Waste and Tiered Permitting inspections also conducted this date. Walked throughout the facility and inspected hazardous materials storage area. The following materials were observed in amounts that meet or exceed the minimum volumes required for disclosure: CAD Plating Area: - TCD-02 (Titanium-cadmium/Cadmium Plating/Drag Out Rinse) - TCD-07 (Silver Plate Drag Out) - TCD-08 (Silver Plate Drag Out/Copper Cyanide Plating Rinse) - TCD-09 (Alkaline Cleaner) - TCD-10 (Alkaline Cleaner/Muriatic Acid Rinse) - TCD-12 (Muriatic Acid/Nickel Strike/Hydrochloric Acid Dip Rinse) - TCD-13, TCD-13B (Muriatic Acid) - TCD-14 (Bright Tin Plate/Muriatic Acid Rinse) - TCD-15, TCD-48 (Nickel Strike) - TCD-17 (Copper Cyanide Plate Rinse) - TCD-18 (Copper Cyanide Plate) - [Truncated]

Eval Division: Orange County Environmental Health  
Eval Program: HMRRP  
Eval Source: CERS

Eval General Type: Compliance Evaluation Inspection  
Eval Date: 03-21-2007  
Violations Found: No  
Eval Type: Routine done by local agency  
Eval Notes: Inspector Name: ORANGE COUNTY  
Eval Division: California Environmental Protection Agency  
Eval Program: HWLQG  
Eval Source: CERS

Eval General Type: Other/Unknown  
Eval Date: 03-25-2008  
Violations Found: No  
Eval Type: Other, not routine, done by local agency  
Eval Notes: Inspector Name: Royce Long  
Eval Division: Orange County Environmental Health  
Eval Program: HWLQG



Map ID  
Direction  
Distance  
Elevation

MAP FINDINGS

Site

Database(s)

EDR ID Number  
EPA ID Number

**ALL METALS PROCESSING OF ORANGE COUNTY LLC (Continued)**

**1000124073**

Eval Source:	CERS
Eval General Type:	Compliance Evaluation Inspection
Eval Date:	03-27-2018
Violations Found:	No
Eval Type:	Routine done by local agency
Eval Notes:	On site to conduct a routine Hazardous Waste inspection, accompanied by James Hendron, Supervising Hazardous Materials Specialist. Consent to inspect and take any necessary photos was given by John Crowell, General Manager. The facility is a RCRA Large Quantity Generator of hazardous waste. Walked throughout the facility and observed hazardous waste and satellite accumulation storage areas. Hazardous waste storage containers were observed closed and properly labeled. The facility's federal EPA ID number is active. There appeared to be no signs of illegal disposal along the perimeter of the facility. The facility's environmental contact, Aksiniya Dimitrova, was not available for this inspection. A follow-up inspection will be conducted to review documentation. No hazardous waste violations were observed at this time.
Eval Division:	Orange County Environmental Health
Eval Program:	HWLQG
Eval Source:	CERS
Eval General Type:	Compliance Evaluation Inspection
Eval Date:	04-04-2011
Violations Found:	No
Eval Type:	Routine done by local agency
Eval Notes:	Inspector Name: Bob Held
Eval Division:	Orange County Environmental Health
Eval Program:	HWLQG
Eval Source:	CERS
Eval General Type:	Compliance Evaluation Inspection
Eval Date:	04-04-2018
Violations Found:	No
Eval Type:	Routine done by local agency
Eval Notes:	On site to conduct a routine Tiered Permitting inspection, accompanied by James Hendron, Supervising Hazardous Materials Specialist. Consent to inspect and take any necessary photos was given by Aksiniya Dimitrova, Director Environmental, Lab and Safety. The facility has four areas of treatment: 1. AMP-A Continuous Treatment of plating waste - pH adjustment and metal precipitation by injecting polysulfide formula 2. AMP-B Batch Treatment - pH adjustment and metal reduction/precipitation - The following spent solutions are treated in the batch treatment unit: electroless nickel, chromic acid anodize, acids, chromates (conversion coating) 3. AMP-C Container Rinsing 4. AMP-D Cyanide Treatment - 2-stage CN destruction The facility has submitted Tiered Permitting Unit Notification forms to CERS. The batch treatment forms will need to be adjusted. Each batch treatment process must be notified as its own specific unit. For example, we had discussed, two [Truncated]
Eval Division:	Orange County Environmental Health
Eval Program:	PBR
Eval Source:	CERS
Eval General Type:	Other/Unknown
Eval Date:	04-04-2018

Map ID  
Direction  
Distance  
Elevation

MAP FINDINGS

Site

Database(s)

EDR ID Number  
EPA ID Number

**ALL METALS PROCESSING OF ORANGE COUNTY LLC (Continued)**

**1000124073**

Violations Found: No  
Eval Type: Other, not routine, done by local agency  
Eval Notes: On site to conduct a Hazardous Waste reinspection, accompanied by James Hendron, Supervising Hazardous Materials Specialist. Consent to inspect and take any necessary photos was given by Aksiniya Dimitrova, Director Environmental, Lab and Safety. The following documents were available for review: - Hazardous waste manifests/bills of lading. Signed copies were available for review. - Employees are trained under the Metal Finishing Association. Records were available for review. Employees conducting cyanide related activities have safety training specific to cyanide. - Business contingency plan - Inspection logs for waste containers and tanks There were several locations hazardous waste was being stored that the facility claimed to be satellite accumulation. First, the facility has a baghouse unit of blasting media which was connected to a container, which had a capacity greater than 55 gallons. Either configure a new setup to a container that does not exceed 55 [Truncated]

Eval Division: Orange County Environmental Health  
Eval Program: HWLQG  
Eval Source: CERS

Eval General Type: Other/Unknown  
Eval Date: 04-10-2018  
Violations Found: No  
Eval Type: Other, not routine, done by local agency  
Eval Notes: Cyanide F006 Justification Statement: Confirmed by DTSC that this is only required if treating process baths - TP form states site is treating cyanide baths Contacted site - they stated the do NOT treat baths - sent out TP Cyanide forms to be corrected

Eval Division: Orange County Environmental Health  
Eval Program: PBR  
Eval Source: CERS

Eval General Type: Other/Unknown  
Eval Date: 04-13-2015  
Violations Found: No  
Eval Type: Other, not routine, done by local agency  
Eval Notes: Received the following documents: 1. Financial Assurance Documentation. 2. Business Activities 3. Business Owner/operator Identification 4. On site hazardous waste treatment notification.

Eval Division: Orange County Environmental Health  
Eval Program: PBR  
Eval Source: CERS

Eval General Type: Compliance Evaluation Inspection  
Eval Date: 04-14-2016  
Violations Found: No  
Eval Type: Routine done by local agency  
Eval Notes: On site to conduct hazardous materials chemical inventory and business emergency plan inspection this date, consent to enter, inspect and take photographs was given Aksiniya Dimitrova. The HMBEP has been submitted through ----Esubmit Walked through facility and noted corrections on HMBP. Updates are required for HMBP.

Eval Division: Orange County Environmental Health  
Eval Program: HMRRP  
Eval Source: CERS

Map ID  
Direction  
Distance  
Elevation

MAP FINDINGS

Site

Database(s)

EDR ID Number  
EPA ID Number

**ALL METALS PROCESSING OF ORANGE COUNTY LLC (Continued)**

**1000124073**

Eval General Type:	Other/Unknown
Eval Date:	04-14-2016
Violations Found:	No
Eval Type:	Other, not routine, done by local agency
Eval Notes:	File review before A01
Eval Division:	Orange County Environmental Health
Eval Program:	PBR
Eval Source:	CERS
Eval General Type:	Compliance Evaluation Inspection
Eval Date:	04-14-2016
Violations Found:	Yes
Eval Type:	Routine done by local agency
Eval Notes:	On site to conduct a joint routine Tiered Permitting inspection, with supervisor Darwin Cheng. Met Aksiniya Dimitrova with who explained the process, escorted me through the site and gave consent to enter/inspect. Facility has 4 Units of Treatment AMPA- Continuous Treatment (Plating) -- pH adjustment and metal precipitate by injecting polysulfide formula AMP-B Batch Treatment -- Metal reduction/precipitation and ph adjustments AMP-C Container Rinsing AMP-D Cyanide Treatment --2-Stage CN destruction Tanks are labeled with -- owner/operator, -- facility identification number -- Serial number Treatment log with date, concentration, amount and type available for AMP-A, AMP-B and AMP-D Operating instructions for treatment units with the date, volumes, residual management and types of waste is available. Facility has A analysis plan by is not complete Sewer agency discharge records are available PE assessment dated Feb 2012 reviewed by prior [Truncated]
Eval Division:	Orange County Environmental Health
Eval Program:	PBR
Eval Source:	CERS
Eval General Type:	Other/Unknown
Eval Date:	04-21-2018
Violations Found:	No
Eval Type:	Other, not routine, done by local agency
Eval Notes:	2018 Annual HMBEP submittal is declined. The following submittal elements were reviewed and accepted in CERS: Business activities, owner/operator information, site map, ER plan. Hazardous Materials Inventory declined - The following materials were disclosed in quantities that do not meet disclosure thresholds of 500 pounds. Please note, if these materials are Extremely Hazardous Substances (EHS) please mark the checkbox. If these materials are not EHS, please confirm quantities maintained on site and edit inventory as necessary. Page 12: Ammonium bifluoride flake, Page 14: Chromic Acid flake, Page 18: Potassium Copper Cyanide, Page 20: Sodium Dichromate. Resubmit within 30 days.
Eval Division:	Orange County Environmental Health
Eval Program:	HMRRP
Eval Source:	CERS
Eval General Type:	Other/Unknown
Eval Date:	05-03-2017
Violations Found:	No
Eval Type:	Other, not routine, done by local agency
Eval Notes:	INSPECTOR COMMENTS: On site to conduct Hazardous Waste reinspection, accompanied by Terry Carrier, Supervising Hazardous Materials

Map ID  
Direction  
Distance  
Elevation

MAP FINDINGS

Site

Database(s)

EDR ID Number  
EPA ID Number

ALL METALS PROCESSING OF ORANGE COUNTY LLC (Continued)

1000124073

Specialist. Consent to inspect and take any necessary photos was given by Aksiniya Dimitrova, Director Environmental Lab and Safety. The facility was issued violations 3/13/17 for several hazardous waste containers not being closed when not in active use, and for properly labeling hazardous waste containers. This date, these containers were observed closed with proper lids and properly labeled. Violations I145 and I562 corrected. A copy of this inspection report was given to Aksiniya Dimitrova.

Eval Division: Orange County Environmental Health  
Eval Program: HWLQG  
Eval Source: CERS

Eval General Type: Other/Unknown  
Eval Date: 05-03-2017  
Violations Found: Yes  
Eval Type: Other, not routine, done by local agency  
Eval Notes: INSPECTOR COMMENTS: On site to conduct Tiered Permitting reinspection, accompanied by Terry Carrier, Supervising Hazardous Materials Specialist. Consent to inspect and take any necessary photos was given by Aksiniya Dimitrova, Director Environmental Lab and Safety. During the routine inspection conducted on 3/13/17, profiles of treatment units were not reviewed. Upon review of the Tiered Permitting forms received on CERS (California Environmental Reporting System), forms will need to be updated according to your CERS submission review. The facility was observed with gates open and no mechanism to prevent the public or wildlife from entering the facility. The facility will need additional security. The Professional Engineer Assessment done on 2/8/17 is missing the seismic re-evaluations for the anchoring and tie downs. The assessment is missing the recommended specifications for the anchoring for tank # WT-6 in the batch treatment unit. A copy of this [Truncated]

Eval Division: Orange County Environmental Health  
Eval Program: PBR  
Eval Source: CERS

Eval General Type: Other/Unknown  
Eval Date: 02-24-2020  
Violations Found: No  
Eval Type: Other, not routine, done by local agency  
Eval Notes: INSPECTOR COMMENT: The waste analysis results for the process tanks were reviewed and the following needs additional STLC and/or TCLP test (updated list): STLC: TA-05: Copper and Nickel TA-33: Nickel TA-28: Hexavalent Chromium (Chromium VI) TA-33: Nickel TA-37 G Hexavalent Chromium (Chromium VI) TPH-13: Nickel TNI-02: Copper TNI-06: Copper TCLP: TA-13A: Chromium TA-24: Chromium TA-28: Chromium TA-30: Chromium TA-35: Chromium TP-08: Chromium TPH-03: Cadmium TCD-38: Cadmium TNI-02: Cadmium, Chromium TNI-06: Cadmium TNI-16: Cadmium THE FOLLOWING VIOLATIONS ARE STILL OUTSTANDING AND MUST BE CORRECTED IMMEDIATELY: I023 - Written waste analysis plan complied with the records maintained for 3 years CORRECTIVE ACTION: Complete the remaining STLC/TCLP waste analysis records to correct the violation. I535 - Closure Cost Estimate was revised and submitted when there was an increase in closure cost CORRECTIVE ACTION: Immediately submit the [Truncated]

Eval Division: Orange County Environmental Health  
Eval Program: PBR  
Eval Source: CERS

Map ID  
Direction  
Distance  
Elevation

MAP FINDINGS

Site

Database(s)

EDR ID Number  
EPA ID Number

**ALL METALS PROCESSING OF ORANGE COUNTY LLC (Continued)**

**1000124073**

Eval General Type:	Compliance Evaluation Inspection
Eval Date:	03-13-2017
Violations Found:	No
Eval Type:	Routine done by local agency
Eval Notes:	INSPECTOR COMMENTS: On site to conduct routine Tiered Permitting inspection, accompanied by Terry Carrier, Supervising Hazardous Materials Specialist. Consent to inspect and take any necessary photos was given by Aksiniya Dimitrova, Director Environmental, Lab and Safety. Facility has four Units of Treatment: 1. AMP-A Continuous Treatment (Plating) - pH adjustment and metal precipitate by injecting polysulfide formula 2. AMP-B Batch Treatment - Metal reduction/precipitation and pH adjustment 3. AMP-C Container Rinsing 4. AMP-D Cyanide Treatment - 2-stage CN destruction Treatment tanks are labeled with the following: Owner/operator, facility identification number, serial number, address. Treatment log with date, concentration, amount and type available. Operating instructions for treatment units with the date, volumes, residual management and types of waste was available. Waste analysis plan was available and has been updated since the previous [Truncated]
Eval Division:	Orange County Environmental Health
Eval Program:	PBR
Eval Source:	CERS
Eval General Type:	Other/Unknown
Eval Date:	02-27-2017
Violations Found:	No
Eval Type:	Other, not routine, done by local agency
Eval Notes:	Not reported
Eval Division:	Orange County Environmental Health
Eval Program:	CalARP
Eval Source:	CERS
Eval General Type:	Other/Unknown
Eval Date:	03-04-2014
Violations Found:	No
Eval Type:	Other, not routine, done by local agency
Eval Notes:	Please be advised that this Agency has reviewed Tiered Permitting Financial Assurance Self Certification for this facility. The 2014 Adjusted Closure Cost Estimate (CCE) was not properly calculated. The 2014 inflation factor should not be applied when the closure costs have been updated. Therefore, your 2014 is the CCE is \$15,865.00 - salvage value. Revised Certification Of Financial Assurance Form and Estimate Closure Cost (enclosed) must be submitted to this Agency by 3/31/14.
Eval Division:	Orange County Environmental Health
Eval Program:	PBR
Eval Source:	CERS
Eval General Type:	Other/Unknown
Eval Date:	03-04-2014
Violations Found:	No
Eval Type:	Other, not routine, done by local agency
Eval Notes:	Scheduled Inspection.
Eval Division:	Orange County Environmental Health
Eval Program:	CalARP
Eval Source:	CERS

Map ID  
Direction  
Distance  
Elevation

MAP FINDINGS

Site

Database(s)

EDR ID Number  
EPA ID Number

**ALL METALS PROCESSING OF ORANGE COUNTY LLC (Continued)**

**1000124073**

Eval General Type: Other/Unknown  
Eval Date: 03-05-2014  
Violations Found: No  
Eval Type: Other, not routine, done by local agency  
Eval Notes: HMBEP Denied Reviewed HMBEP submission package on eSubmit Portal.  
Submission DENIED. Request for re-submittal.  
Eval Division: Orange County Environmental Health  
Eval Program: HMRRP  
Eval Source: CERS

Eval General Type: Other/Unknown  
Eval Date: 03-07-2017  
Violations Found: No  
Eval Type: Other, not routine, done by local agency  
Eval Notes: Prep for CalARP Inspection.  
Eval Division: Orange County Environmental Health  
Eval Program: CalARP  
Eval Source: CERS

Eval General Type: Other/Unknown  
Eval Date: 03-08-2017  
Violations Found: No  
Eval Type: Other, not routine, done by local agency  
Eval Notes: Assisted Marco in the Cal ARP inspection.  
Eval Division: Orange County Environmental Health  
Eval Program: CalARP  
Eval Source: CERS

Eval General Type: Compliance Evaluation Inspection  
Eval Date: 03-08-2017  
Violations Found: Yes  
Eval Type: Routine done by local agency  
Eval Notes: On-site for a CalARP routine inspection. Met with Met with Aksiniya Dimitrova (Director of Environmental, Lab, and Safety) and Steve Rowe (Safety Manager) of All Metals Processing Inc. Brian Erdman of OCHCA was also present during this inspection. This facility is regulated under CalARP Program Level 1 requirements for cadmium oxide, potassium cyanide, and sodium cyanide. The average total quantities at the facility are: 1. Cadmium Oxide G 653 pounds 2. Sodium Cyanide G 2,888 pounds 3. Potassium Cyanide G 711 pounds The facility maintains (6) processes: 1. Cadmium Oxide (in solution) 2. Cadmium Oxide (Dry, in storage) 3. Sodium Cyanide (In Solution) 4. Sodium Cyanide (Dry, in storage) 5. Potassium Cyanide (In Solution) 6. Potassium Cyanide (Dry, in storage) The RMP references the (3) regulated substances however does not reference the (6) total processes. Please revise the RMP immediately (see violation I429 below). 1) Executive Summary: The summary [Truncated]  
Eval Division: Orange County Environmental Health  
Eval Program: CalARP  
Eval Source: CERS

Eval General Type: Compliance Evaluation Inspection  
Eval Date: 03-10-2010  
Violations Found: Yes  
Eval Type: Routine done by local agency  
Eval Notes: Inspector Name: Bob Held  
Eval Division: Orange County Environmental Health

Map ID  
Direction  
Distance  
Elevation

MAP FINDINGS

Site

Database(s)

EDR ID Number  
EPA ID Number

**ALL METALS PROCESSING OF ORANGE COUNTY LLC (Continued)**

**1000124073**

Eval Program: HWLQG  
Eval Source: CERS

Eval General Type: Compliance Evaluation Inspection  
Eval Date: 03-10-2020  
Violations Found: Yes  
Eval Type: Routine done by local agency  
Eval Notes: On site for a routine CalARP Level 1 inspection. Met with Rey Santos of All Metals Processing. Consent was provided to conduct inspection activities. The facility is regulated as a Program Level 1 facility. The regulated substance are Sodium Cyanide, Potassium Cyanide, and Cadmium Oxide. Total quantities are as follows: - Sodium Cyanide G 2,770 pounds - Potassium Cyanide - 558 pounds - Cadmium Oxide G 788 pounds \*\* Please ensure that quantities stored/in process tanks are accurate with the quantities stated in the RMP. The following were observed: -- The RMP was available for review and was deemed complete. -- RMP Certification: The RMP certification was dated 6/30/2017. -- The Executive Summary was reviewed and is complete. -- The worst-case release analysis was reviewed and is correct. -- The 5-year accident history was submitted. EMERGENCY RESPONSE PROGRAM: -- Emergency Planning and Response: This is a non-responder facility [Truncated]

Eval Division: Orange County Environmental Health  
Eval Program: CalARP  
Eval Source: CERS

Eval General Type: Other/Unknown  
Eval Date: 03-13-2014  
Violations Found: No  
Eval Type: Other, not routine, done by local agency  
Eval Notes: Pre-inspection file review  
Eval Division: Orange County Environmental Health  
Eval Program: CalARP  
Eval Source: CERS

Eval General Type: Compliance Evaluation Inspection  
Eval Date: 03-13-2014  
Violations Found: Yes  
Eval Type: Routine done by local agency  
Eval Notes: On-site for routine inspection. Met with Geoff Blake and Steve Rowe. Also present were Bob Held and Michael Pallazola of OCHCA. This facility is regulated under CalARP Program Level 1 requirements. The following are the regulated substances on-site: 1) Cadmium Oxide (Liquid) 2) Potassium Cyanide (Liquid) 3) Sodium Cyanide (Liquid) 4) Sodium Cyanide (solid) 5) Potassium Cyanide (solid) Program Level 1 Requirements were reviewed this date: 1) The RMP is on-site and includes an Executive Summary, but not the required registration (see violation R02 above). 2) The RMP was certified on 1/10/14 and a copy was obtained this date. The RMP will be reviewed for completeness and a deficiency notice will be sent to the facility within 30 days. 3) The RMP does not contain the Worst Case Release Scenarios for the five regulated substances (see violation P101 above). 4) The certification that the facility has not had a release with an off-site [Truncated]

Eval Division: Orange County Environmental Health  
Eval Program: CalARP  
Eval Source: CERS

Eval General Type: Other/Unknown

Map ID  
Direction  
Distance  
Elevation

MAP FINDINGS

Site

Database(s)

EDR ID Number  
EPA ID Number

**ALL METALS PROCESSING OF ORANGE COUNTY LLC (Continued)**

**1000124073**

Eval Date:	03-13-2014
Violations Found:	Yes
Eval Type:	Other, not routine, done by local agency
Eval Notes:	Not reported
Eval Division:	Orange County Environmental Health
Eval Program:	CalARP
Eval Source:	CERS
Eval General Type:	Compliance Evaluation Inspection
Eval Date:	03-13-2017
Violations Found:	Yes
Eval Type:	Routine done by local agency
Eval Notes:	INSPECTOR COMMENTS: On site to conduct routine Hazardous Waste inspection, accompanied by Terry Carrier, Supervising Hazardous Materials Specialist. Consent to inspect and take any necessary photos was given by Aksiniya Dimitrova, Director Environmental, Lab and Safety. This facility is a RCRA Large Quantity Generator of hazardous waste. Walked throughout the facility and observed hazardous waste storage areas. Several containers were observed with no label, or with labels missing required information. Several containers were observed to be open while not in use. Facility had the following documents available for review: - Hazardous waste manifests/bills of lading. Signed copies were available for review. Per generator, copies of manifests are sent to DTSC. - 2016 Biennial Report was submitted to DTSC. Certified Receipt was available for review. - Employees are trained under Metal Finishing Association. Records were available for review and included job [Truncated]
Eval Division:	Orange County Environmental Health
Eval Program:	HWLQG
Eval Source:	CERS
Eval General Type:	Compliance Evaluation Inspection
Eval Date:	03-18-2019
Violations Found:	No
Eval Type:	Routine done by local agency
Eval Notes:	Not reported
Eval Division:	Orange County Environmental Health
Eval Program:	HWLQG
Eval Source:	CERS
Eval General Type:	Compliance Evaluation Inspection
Eval Date:	03-18-2019
Violations Found:	No
Eval Type:	Routine done by local agency
Eval Notes:	Not reported
Eval Division:	Orange County Environmental Health
Eval Program:	PBR
Eval Source:	CERS
Eval General Type:	Compliance Evaluation Inspection
Eval Date:	03-18-2019
Violations Found:	Yes
Eval Type:	Routine done by local agency
Eval Notes:	INSPECTOR COMMENT: On-site to conduct a Tiered Permit- Permit By Rule (PBR) inspection. Inspection was accompanied by Susan Berg, Supervising Hazardous Materials Specialist, and Sarah Orndorff, Hazardous Materials Specialist. The facility conducts treatments of



Map ID  
Direction  
Distance  
Elevation

MAP FINDINGS

Site

Database(s)

EDR ID Number  
EPA ID Number

ALL METALS PROCESSING OF ORANGE COUNTY LLC (Continued)

1000124073

the following: - Continuous treatment of cyanide rinse; cyanide destruction (oxidation by adding sodium hypochlorite) - Continuous treatment of chromic rinse; metal precipitation and pH adjustment (Chromex and pH adjustment) - Batch treatment of spend acids - Batch treatment of electroless nickel (none on site during the inspection G normally would be stored in totes) - Batch treatment of Chemfilm/chromates - Container rinsing All process tanks are labeled. The cyanide process tanks were missing drain boards between the following cyanide process tanks: TCD-21 (sodium cyanide/cadmium oxide) & TCD-24 (rinse) TCD-18 (potassium cyanide/copper cyanide) & TCD-17 (rinse) Counter-current rinsing [Truncated]

Eval Division: Orange County Environmental Health  
Eval Program: PBR  
Eval Source: CERS

Eval General Type: Compliance Evaluation Inspection  
Eval Date: 03-18-2019  
Violations Found: Yes  
Eval Type: Routine done by local agency  
Eval Notes: INSPECTOR COMMENT: On-site for a routine RCRA large quantity generator (LQG) hazardous waste inspection, accompanied by Susan Berg, Supervising Hazardous Materials Specialist, and Sarah Orndorff, Hazardous Materials Specialist. Facility is regulated as a RCRA LQG. The inspection included a walk of the production areas, hazardous waste generation areas, hazardous waste storage areas, perimeter check, and trash storage areas. Federal EPA ID Number is current and active. Observed hazardous waste generation areas and hazardous waste storage areas. Containers were closed and properly labeled, except for the following: 90 days storage area: - Two paint waste in 55-gallon drums were not labeled with the required hazardous waste information and was not stored close when not in use. This was corrected during the routine inspection. - One cubic yard plastic tote containing electornickel was missing the hazard properties on the hazardous waste label. This was [Truncated]

Eval Division: Orange County Environmental Health  
Eval Program: HWLQG  
Eval Source: CERS

Eval General Type: Compliance Evaluation Inspection  
Eval Date: 04-14-2016  
Violations Found: No  
Eval Type: Routine done by local agency  
Eval Notes: On site to conduct a joint routine Hazardous waste inspection, with supervisor Darwin Cheng. This facility is a RCRA G Large Quantity Generator. Met Aksiniya Dimitrova with who explained the process, escorted me through the site and gave consent to enter/inspect. Hazardous waste containers are properly labeled and covered. All containers storing hazardous waste must be labeled with the following information: 1. The words G HAZARDOUS Waste 2. Waste (name) 3. Hazardous property of the waste (e.g. G toxic, flammable, corrosive, etc.) 4. Physical state of the waste (liquid or solid) 5. Name and address of the business. 6. Accumulation date (date the first drop of waste has been placed in container) Facility the following documents available for review: -- Hazardous waste Manifests/Receipts, Signed copies were available for review. Per generator Copy of manifest are sent to the DTSC -- 2016 Biennial Report G Was submitted by the March 1st deadline. Certified [Truncated]

Map ID  
Direction  
Distance  
Elevation

MAP FINDINGS

Site

Database(s)

EDR ID Number  
EPA ID Number

**ALL METALS PROCESSING OF ORANGE COUNTY LLC (Continued)**

**1000124073**

Eval Division:	Orange County Environmental Health
Eval Program:	HWLQG
Eval Source:	CERS
Eval General Type:	Compliance Evaluation Inspection
Eval Date:	05-29-2012
Violations Found:	No
Eval Type:	Routine done by local agency
Eval Notes:	Not reported
Eval Division:	Orange County Environmental Health
Eval Program:	HWLQG
Eval Source:	CERS
Eval General Type:	Other/Unknown
Eval Date:	05-04-2017
Violations Found:	No
Eval Type:	Other, not routine, done by local agency
Eval Notes:	Financial Assurance documents have been accepted. Unit A - Continuous Treatment System. Change the number of tanks to 6 and number of containers to 1. Unit B - Batch Treatment. Change the number of tanks to 4 (we are not counting the filter press which is not in use), and number of containers to 0. Unit D - Cyanide Treatment. Change the unit name to Cyanide Treatment. Change the number of tanks to 9, number of containers to 0. Residuals management description - check yes to offsite recycling and disposal to land. Permit by Rule - #2. "Aqueous wastes containing metals listed in Title 22, CCR.." - check yes to pH adjustment, precipitation, plating the metal onto an electrode, electrodialysis, electrowinning or electro recovery. #14. "Aqueous wastes generated by rinsing products and fixtures holding products that were processed in cyanide-containing solutions may be treated by the following" - check yes to oxidation by addition of hypochlorite.
Eval Division:	Orange County Environmental Health
Eval Program:	PBR
Eval Source:	CERS
Eval General Type:	Other/Unknown
Eval Date:	05-04-2017
Violations Found:	No
Eval Type:	Other, not routine, done by local agency
Eval Notes:	Reviewed facility's CERS HMBP submission. The following was accepted: - Emergency Response and Training Plans Facility information and Hazardous Materials Inventory not accepted. Please check yes for regulated substances under the CalARP (California Accidental Release Program). Please submit a legible site map. The map submitted is not clear and blurs when zooming in.
Eval Division:	Orange County Environmental Health
Eval Program:	HMRRP
Eval Source:	CERS
Eval General Type:	Other/Unknown
Eval Date:	05-06-2020
Violations Found:	Yes
Eval Type:	Other, not routine, done by local agency
Eval Notes:	The following documentation has been received and reviewed by this agency: -Waste Analysis Plan Test Results for all requested process tanks Violation 1023 has been corrected. All facilities conducting treatment under the Permit by Rule Tier are required to annually

Map ID  
Direction  
Distance  
Elevation

MAP FINDINGS

Site

Database(s)

EDR ID Number  
EPA ID Number

**ALL METALS PROCESSING OF ORANGE COUNTY LLC (Continued)**

**1000124073**

submit an updated Closure Cost Estimate to the California Environmental Reporting System (CERS). Facility has not submitted a complete Closure Cost Estimate since 2017; violation I353 issued on 10/17/2018 has been elevated to a Class I violation. Class I violations require formal enforcement by this agency.

Eval Division: Orange County Environmental Health  
Eval Program: PBR  
Eval Source: CERS

Eval General Type: Other/Unknown  
Eval Date: 05-08-2014  
Violations Found: No  
Eval Type: Other, not routine, done by local agency  
Eval Notes: Not reported  
Eval Division: Orange County Environmental Health  
Eval Program: HWLQG  
Eval Source: CERS

Eval General Type: Compliance Evaluation Inspection  
Eval Date: 05-12-2014  
Violations Found: No  
Eval Type: Routine done by local agency  
Eval Notes: Mark Sutphin at site with Darwin Cheng to perform annual LQG hazardous waste inspection .Permission to enter, inspect, and take photographs granted by Steve Rowe. manifests were reviewed at site. manifests were kept in notebooks by the year generated and it appears that the manifests are kept at site for three years. per review of the DTSC web site 32 manifests were generated in 2012 and 27 were generated in 2012. per review of the DTSC we site this facilities EPA ID# CAD009675067 has been inactivated since 6-30-13 and must be reactivated by contacting DTSC ( 1-800-61-TOXIC). A walk through of the production lines , waste storage and treatment areas was performed. Three 55 gallon stainless drums of Nitric acid were observed stored with the sulfuric acid in the materials storage area. Store the nitric acid and any other oxidizing acids in a separate containment area to prevent potential mixing of oxidizing acids with other acids. The oxidizing chromic acid was observed to [Truncated]

Eval Division: Orange County Environmental Health  
Eval Program: HWLQG  
Eval Source: CERS

Eval General Type: Compliance Evaluation Inspection  
Eval Date: 05-12-2014  
Violations Found: No  
Eval Type: Routine done by local agency  
Eval Notes: Mark Sutphin at site with Darwin Cheng to perform annual LQG hazardous waste inspection and PBR treatment facility inspection .Permission to enter, inspect, and take photographs granted by Steve Rowe. The facility has four (4) PBR units on-site: 1) Batch treatment (AMP-B) 2) Continuous rinse (AMP-A) 3) Drum rinsing (AMP-C) 4) Cyanide treatment (AMP-D) All the units are marked with the name of the owner, facility identification number (EPA ID Number) and an individual serial number. Inspection schedules and logs being kept. Also reviewed the batch treatment log that tracks the amount of waste treated in AMP-B. The secondary containment is being inspected on a daily basis along with the tanks. SB-14 documents have been completed and submitted (08/27/11). The Phase I Environmental checklist is dated 01/02/97. The

Map ID  
Direction  
Distance  
Elevation

MAP FINDINGS

Site

Database(s)

EDR ID Number  
EPA ID Number

**ALL METALS PROCESSING OF ORANGE COUNTY LLC (Continued)**

**1000124073**

OCSD Discharge Permit (3-1-110) is valid until 09/30/14. PE Certification was completed in February 2012. The report has been reviewed by [Truncated]

Eval Division: Orange County Environmental Health  
Eval Program: PBR  
Eval Source: CERS

Eval General Type: Other/Unknown  
Eval Date: 05-12-2014  
Violations Found: No  
Eval Type: Other, not routine, done by local agency  
Eval Notes: Not reported  
Eval Division: Orange County Environmental Health  
Eval Program: HWLQG  
Eval Source: CERS

Eval General Type: Other/Unknown  
Eval Date: 05-21-2015  
Violations Found: No  
Eval Type: Other, not routine, done by local agency  
Eval Notes: On-site for routine inspection. Met with Geoff Blake and Steve Rowe of All Metals Processing. This facility is regulated under CalARP Program Level 1 requirements. The following are the regulated substances on-site: 1) Cadmium Oxide (Liquid) 2) Potassium Cyanide (Liquid) 3) Sodium Cyanide (Liquid) 4) Sodium Cyanide (solid) 5) Potassium Cyanide (solid) Program Level 1 Requirements were reviewed this date: 1) The RMP is on-site and includes an Executive Summary. 2) The RMP was certified on 1/14/14. 3) The RMP contains the Worst Case Release Scenarios for the (2) regulated processes. - Largest Tank (1250 gallons) - Toxic endpoint calculated to 33 feet. - Alternate release of solids - Toxic endpoint calculated to 10 feet. 4) The certification that the facility has not had a release with an off-site consequence within the last 5 years was also reviewed. 5) Coordination of emergency response procedures was conducted on 6/27/2014 [Truncated]

Eval Division: Orange County Environmental Health  
Eval Program: CalARP  
Eval Source: CERS

Eval General Type: Other/Unknown  
Eval Date: 05-26-2017  
Violations Found: Yes  
Eval Type: Other, not routine, done by local agency  
Eval Notes: Your business is required to submit an Annual Permit Renewal Package Certification Of Financial Assurance for the onsite treatment of hazardous waste. A letter dated January 6, 2017, was mailed to your facility along with instructions on how to electronically submit the required documents by the due date of March 1, 2017. To date, your documents have not been electronically submitted to the California Environmental Reporting System (CERS). Required documents must be submitted to CERS via <http://cers.calepa.ca.gov/> by June 23, 2017. Failure to submit the required documents may result in a fine of twenty-five thousand dollars (\$25,000) for each day of the violation pursuant to Section 25189 of the California Health and Safety Code (H&SC).

Eval Division: Orange County Environmental Health  
Eval Program: PBR  
Eval Source: CERS

Map ID  
Direction  
Distance  
Elevation

MAP FINDINGS

Site

Database(s)

EDR ID Number  
EPA ID Number

**ALL METALS PROCESSING OF ORANGE COUNTY LLC (Continued)**

**1000124073**

Eval General Type:	Other/Unknown
Eval Date:	05-30-2018
Violations Found:	No
Eval Type:	Other, not routine, done by local agency
Eval Notes:	On site for a Hazardous Waste reinspection. Consent to inspect and take any necessary photos was given by John Crowell, General Manager. The facility's baghouse waste is now being managed on a 90 day cycle. The satellite accumulation waste label was removed and the container is now labeled as hazardous waste. The facility has designed a satellite accumulation waste storage area within the 90 day waste storage area by outlining the area with paint. The satellite accumulation waste, used oil and used cyanide filters, were stored in this area with proper labeling. The waste paint can boxes were observed without satellite accumulation waste labels. One box is clearly labeled as "Empty Cans", which are being managed properly. The other box is properly labeled as hazardous waste for waste paint, which is being managed properly every 90 days. The facility has no outstanding violations. A copy of this inspection report was emailed to John Crowell.
Eval Division:	Orange County Environmental Health
Eval Program:	HWLQG
Eval Source:	CERS
Eval General Type:	Other/Unknown
Eval Date:	06-06-2017
Violations Found:	No
Eval Type:	Other, not routine, done by local agency
Eval Notes:	Reviewed facility's CERS HMBEP submission. All submittal elements have been accepted.
Eval Division:	Orange County Environmental Health
Eval Program:	HMRRP
Eval Source:	CERS
Eval General Type:	Other/Unknown
Eval Date:	06-06-2017
Violations Found:	No
Eval Type:	Other, not routine, done by local agency
Eval Notes:	Reviewed facility's CERS Tiered Permitting submission. Facility has made required changes to renewal forms and site map. All submittal elements accepted.
Eval Division:	Orange County Environmental Health
Eval Program:	PBR
Eval Source:	CERS
Eval General Type:	Compliance Evaluation Inspection
Eval Date:	06-14-2013
Violations Found:	No
Eval Type:	Routine done by local agency
Eval Notes:	Not reported
Eval Division:	Orange County Environmental Health
Eval Program:	HWLQG
Eval Source:	CERS
Eval General Type:	Other/Unknown
Eval Date:	06-26-2015
Violations Found:	No
Eval Type:	Other, not routine, done by local agency

Map ID  
Direction  
Distance  
Elevation

MAP FINDINGS

Site

Database(s)

EDR ID Number  
EPA ID Number

**ALL METALS PROCESSING OF ORANGE COUNTY LLC (Continued)**

**1000124073**

Eval Notes: Read/review pre 2015 HMBEP submission. Accepted pending review of the more recent submission.

Eval Division: Orange County Environmental Health  
Eval Program: HMRRP  
Eval Source: CERS

Eval General Type: Other/Unknown  
Eval Date: 07-02-2019  
Violations Found: No  
Eval Type: Other, not routine, done by local agency  
Eval Notes: INSPECTOR COMMENT: Received photos via email on 4/9/2019 showing the hazardous waste cubic yard tote has a lid and is properly labeled. The following violations have been corrected: I562 - Labeled all containers or portable tanks containing hazardous waste I145- Containers of hazardous waste closed except when adding or removing waste

Eval Division: Orange County Environmental Health  
Eval Program: HW  
Eval Source: CERS

Eval General Type: Other/Unknown  
Eval Date: 07-02-2019  
Violations Found: No  
Eval Type: Other, not routine, done by local agency  
Eval Notes: INSPECTOR COMMENT: Received an amended Hazardous Materials Treatment and Storage Tanks System Certification Report, signed and stamped by Magdi Abdou, PE, showing that WT-6 does not need anchoring after and updated review. Also received photos via email from facility showing the exterior of the treatment units have been marked with the name of the person which owns or operates the fixed treatment unit, facility identification number, and an individual serial number. The following violations have been corrected: I012 - P.E. assessment and/or reassessment of the hazardous waste tank system completed. I229 - The exterior of the treatment unit is marked permanently The following violations are still outstanding and must be corrected immediately: I449 - Onsite PBR HW Treatment Notification Information submitted  
CORRECTIVE ACTION: Facility must update the PBR Unit Information via the California Environmental Reporting System, contingent on the [Truncated]

Eval Division: Orange County Environmental Health  
Eval Program: PBR  
Eval Source: CERS

Eval General Type: Other/Unknown  
Eval Date: 07-07-2017  
Violations Found: No  
Eval Type: Other, not routine, done by local agency  
Eval Notes: Received the updated RMP and Hazard Analysis from Aksiniya Dimitrova of All Metals Processing. All open violations have been corrected.

Eval Division: Orange County Environmental Health  
Eval Program: CalARP  
Eval Source: CERS

Eval General Type: Other/Unknown  
Eval Date: 07-13-2018  
Violations Found: No  
Eval Type: Other, not routine, done by local agency

Map ID  
Direction  
Distance  
Elevation

MAP FINDINGS

Site

Database(s)

EDR ID Number  
EPA ID Number

**ALL METALS PROCESSING OF ORANGE COUNTY LLC (Continued)**

**1000124073**

Eval Notes: Called and left a voicemail and emailed new facility contact Rey Santos, reys@embee.com (714) 546-9842, to see if the facility has updated their closure plan.

Eval Division: Orange County Environmental Health  
Eval Program: PBR  
Eval Source: CERS

Eval General Type: Other/Unknown  
Eval Date: 07-31-2017  
Violations Found: No  
Eval Type: Other, not routine, done by local agency  
Eval Notes: Received revised PE Assessment from Aksiniya. The revised assessment is now current with the changes that were made to the batch treatment unit WT-6 regarding anchoring and tie-downs. Seismic calculations were reviewed during the last reinspection on 5/3/17. Violation I634 has been corrected.

Eval Division: Orange County Environmental Health  
Eval Program: PBR  
Eval Source: CERS

Eval General Type: Other/Unknown  
Eval Date: 08-02-2016  
Violations Found: No  
Eval Type: Other, not routine, done by local agency  
Eval Notes: 8/2/16 This submittal is being conditionally approved in order to facilitate transfer of data to California Electronic Reporting System (CERS) database. The facility will need to make the following revisions in CERS following notification of data transfer: Facility Map - Please add Evacuation Staging Area - Please add storm drains/sewage - Please add Emergency Response Equipment - Please add access and Exit points - Please add Emergency Shut offs (Water, Gas, Electric) Thank you

-----  
- on site inspection on 4/14/16. Went over chemical corrections on day of inspection with contact. Please make corrections.

Eval Division: Orange County Environmental Health  
Eval Program: HMRRP  
Eval Source: CERS

Eval General Type: Other/Unknown  
Eval Date: 08-02-2017  
Violations Found: No  
Eval Type: Other, not routine, done by local agency  
Eval Notes: Reviewed and accepted revised financial assurance documents submitted to CERS on 8/1/17 that included 2017 closure cost table. Violation I278 regarding failure to prepare a written estimate of the cost of closing treatment system, cited in this agency's inspection report dated 5/26/17, has been corrected.

Eval Division: Orange County Environmental Health  
Eval Program: PBR  
Eval Source: CERS

Eval General Type: Other/Unknown  
Eval Date: 08-02-2017  
Violations Found: No  
Eval Type: Other, not routine, done by local agency  
Eval Notes: Reviewed facility's CERS Tiered Permitting renewal forms, forms have

Map ID  
Direction  
Distance  
Elevation

MAP FINDINGS

Site

Database(s)

EDR ID Number  
EPA ID Number

**ALL METALS PROCESSING OF ORANGE COUNTY LLC (Continued)**

**1000124073**

been accepted this date.  
Eval Division: Orange County Environmental Health  
Eval Program: PBR  
Eval Source: CERS

Eval General Type: Other/Unknown  
Eval Date: 08-13-2013  
Violations Found: No  
Eval Type: Other, not routine, done by local agency  
Eval Notes: Not reported  
Eval Division: Orange County Environmental Health  
Eval Program: HWLQG  
Eval Source: CERS

Eval General Type: Other/Unknown  
Eval Date: 08-14-2013  
Violations Found: No  
Eval Type: Other, not routine, done by local agency  
Eval Notes: On-site Follow-up inspection  
Eval Division: Orange County Environmental Health  
Eval Program: HWLQG  
Eval Source: CERS

Eval General Type: Other/Unknown  
Eval Date: 08-14-2013  
Violations Found: No  
Eval Type: Other, not routine, done by local agency  
Eval Notes: Received the annual tiered permitting renewal documents that include the signed waste minimization statement. Reviewed documents this date. The On-site Hazardous waste Treatment Notification Facility page lists four (4) PBR units. The four units are: AMP-A: Continuous waste water treatment (pH and metals) AMP-B: Batch Treatment (pH and metals) AMP-C: Container rinsing AMP-D: Cyanide Treatment The financial assurance documents are being reviewed by this agency. On-site for routine inspection. Met with Geoff Blake and obtained consent to perform the inspection. This is a RCRA Large Quantity Generator. Reviewed the hazardous waste manifests for 2012 and 2013. There is a new waste stream at the facility. Ground water with Chrome. This is from a monitoring well that is now on-site. The last biennial report is signed 02/27/12. The Summary Progress Report was submitted on 08/28/11. The SB-14 Waste Reduction Plan was observed this [Truncated]

Eval Division: Orange County Environmental Health  
Eval Program: HWLQG  
Eval Source: CERS

Eval General Type: Other/Unknown  
Eval Date: 08-14-2013  
Violations Found: Yes  
Eval Type: Other, not routine, done by local agency  
Eval Notes: Mark Sutphin and Brian Erdman went to site for follow up inspection Permission to enter, inspect, and take photographs granted by Geoffrey Blake a copy of the hazardous waste management daily inspections for August 2013 was reviewed and a copy was received A copy of the Waste Treatment & Chemical Storage Daily Housekeeping Duties Log for the week ending 8-16-13 was reviewed and a copy received. Waste Water Batch Treatment System Operation & Maintenance Log with the 8-12-13 entry for the 700 gallons of sulfuric acid that leaked out of the tank



Map ID  
Direction  
Distance  
Elevation

MAP FINDINGS

Site

Database(s)

EDR ID Number  
EPA ID Number

**ALL METALS PROCESSING OF ORANGE COUNTY LLC (Continued)**

**1000124073**

was reviewed and a copy received a copy of the sulfuric acid hard anodize ingredients "tank control sheet" was reviewed and received. a copy of the Emergency Response and contingency Plan was received The treatment system and the hard anodize tank were also inspected

Eval Division: Orange County Environmental Health  
Eval Program: HWLQG  
Eval Source: CERS

Eval General Type: Other/Unknown  
Eval Date: 08-14-2013  
Violations Found: Yes  
Eval Type: Other, not routine, done by local agency  
Eval Notes: Mark Sutphin and Brian Erdman went to site for follow up inspection after sulfuric acid release of 8-13-13. Permission to enter, inspect, and take photographs granted by Geoffrey Blake a copy of the hazardous waste management daily inspections for August 2013 was reviewed and a copy was received A copy of the Waste Treatment & Chemical Storage Daily Housekeeping Duties Log for the week ending 8-16-13 was reviewed and a copy received. Waste Water Batch Treatment System Operation & Maintenance Log with the 8-12-13 entry for the 700 gallons of sulfuric acid that leaked out of the tank was reviewed and a copy received a copy of the sulfuric acid hard anodize ingredients "tank control sheet" was reviewed and received. a copy of the Emergency Response and contingency Plan was received The treatment system and the hard anodize tank were also inspected

Eval Division: Orange County Environmental Health  
Eval Program: HMRRP  
Eval Source: CERS

Eval General Type: Other/Unknown  
Eval Date: 08-25-2016  
Violations Found: No  
Eval Type: Other, not routine, done by local agency  
Eval Notes: Email; Good morning Jennifer, I would like to update you on the progress of the Waste analysis plan. I have received all the results for the points of generation we were missing and I am going to generate a spread sheet with all the results and proceed with the evaluation. IG m currently working on our OCSD permit renewal and going in depth with the process lines and the waste treatment which is going to help me with the proper evaluation of the points of generation and the treatment process in general. I hope IG II be able to complete everything by sometime mid September since IG II be taking some time off too to visit my father who has some serious health issues. Aksiniya Dimitrova Director Environmental, Lab and Safety All Metals Processing of Orange County, Inc. 8401 Standustrial Ave. Stanton, CA 90680 Phone: (714) 828-8238 ext. 145 Fax: (714) 828-4552 Cell: G G (949) 209-7630

Eval Division: Orange County Environmental Health  
Eval Program: PBR  
Eval Source: CERS

Eval General Type: Other/Unknown  
Eval Date: 10-17-2018  
Violations Found: Yes  
Eval Type: Other, not routine, done by local agency  
Eval Notes: Please be advised that a letter acknowledging receipt of this facility's 2018 Tiered Permitting Financial Assurance has not issued

Map ID  
Direction  
Distance  
Elevation

MAP FINDINGS

Site

Database(s)

EDR ID Number  
EPA ID Number

**ALL METALS PROCESSING OF ORANGE COUNTY LLC (Continued)**

**1000124073**

by this agency due to failure to submit all required documents for the chosen assurance mechanism, Financial Test and Corporate Guarantee. In the inspection report dated 7/27/18, this agency requested submittal of the following documents: - Original copy of Letter from Chief Financial Officer. - Original copy of Corporate Guarantee for Closure. - A special report from ownerG s independent certified accountant certifying financial data used in companyG s financial test. - A copy the companyG s annual report for 2017. To date, requested documents have not been submitted. All required documents must be submitted within 30 days of this inspection to avoid further enforcement action.

Eval Division: Orange County Environmental Health  
Eval Program: PBR  
Eval Source: CERS

Eval General Type: Other/Unknown  
Eval Date: 11-02-2015  
Violations Found: No  
Eval Type: Other, not routine, done by local agency  
Eval Notes: INSPECTGOR COMMENTS: On-site for a follow up inspection. Returned the records, and the RMP with off-site consequence analysis data to Geoff Blake.

Eval Division: Orange County Environmental Health  
Eval Program: CalARP  
Eval Source: CERS

Eval General Type: Other/Unknown  
Eval Date: 11-27-2013  
Violations Found: No  
Eval Type: Other, not routine, done by local agency  
Eval Notes: reviewed file  
Eval Division: Orange County Environmental Health  
Eval Program: PBR  
Eval Source: CERS

Eval General Type: Other/Unknown  
Eval Date: 12-02-2020  
Violations Found: No  
Eval Type: Other, not routine, done by local agency  
Eval Notes: Received an email from Rey Santos indicating that OCFA Captain Robert Hays visited the facility in order to conduct a facility walk through.  
From: Hays, Robert [mailto:RobertHays@ocfa.org] Sent: Monday, October 21, 2019 4:36 PM To: Santos, Rey <ReyS@embee.com> Subject: RE: All Metals Processing Of Orange County, LLC Afternoon Ray, Thank you once again for your time and patience walking and showing us around your facility. As a new captain to this area it was very informative and helpful to see what your process and facility does and how you conduct your daily operations. I will pass on this map and knowledge to my chief and surrounding fire companies who may respond to your business in the event of an emergency. Thank you again and any questions or concerns please fell free to call me. Fire Captain Robert Hays This meets the requirements stated in 2735.5 (d)(3) of Title 19. Violation I705 has been abated.

Eval Division: Orange County Environmental Health  
Eval Program: CalARP  
Eval Source: CERS

Eval General Type: Other/Unknown

Map ID  
Direction  
Distance  
Elevation

MAP FINDINGS

Site

Database(s)

EDR ID Number  
EPA ID Number

**ALL METALS PROCESSING OF ORANGE COUNTY LLC (Continued)**

**1000124073**

Eval Date:	12-03-2013
Violations Found:	No
Eval Type:	Other, not routine, done by local agency
Eval Notes:	Dropped off a copy of the 8-14-13 inspection report and got a copy signed by Geoff Blake
Eval Division:	Orange County Environmental Health
Eval Program:	HMRRP
Eval Source:	CERS
Eval General Type:	Other/Unknown
Eval Date:	12-03-2013
Violations Found:	No
Eval Type:	Other, not routine, done by local agency
Eval Notes:	Dropped off a copy of the 8-14-13 inspection report and got a copy signed by Geoff Blake
Eval Division:	Orange County Environmental Health
Eval Program:	HWLQG
Eval Source:	CERS
Eval General Type:	Other/Unknown
Eval Date:	12-28-2015
Violations Found:	No
Eval Type:	Other, not routine, done by local agency
Eval Notes:	Your HMBEP has been declined, please revise and resubmit within 30 days. For all of your CAS#s please keep all the dashes in between the numbers. For your chemical G ACETONEG please change the CAS# to 67-64-1. For your chemical G CADMIUM OXIDEG please change the CAS# to 1306-19-0. For your chemical G CADMIUM PLATING TANKG for your component G Sodium CyanideG please change your CAS# to 143-33-9, for your component G Cadmium oxideG please change the CAS# to 1306-19-0. For your chemical G CHROMEX 75G for your component G sodium hydroxideG please change the CAS# to 1310-73-2, for your component G inorganic sulfidesG please change the CAS# to 1313-82-2. For your chemical G CHROMIUM TRIOXIDEG please change your CAS# to 1333-82-0. For your chemical G COPPER CYANIDEG for your component G potassium cyanideG please change the CAS# to 151-50-8. For your chemical G COPPER CYANIDEG please change that CAS# to 544-92-3, please confirm your average daily amount. For your [Truncated]
Eval Division:	Orange County Environmental Health
Eval Program:	HMRRP
Eval Source:	CERS
Enforcement Action:	
Site ID:	90922
Site Name:	ALL METALS PROCESSING OF ORANGE COUNTY, LLC
Site Address:	8401 STANDUSTRIAL ST
Site City:	STANTON
Site Zip:	90680
Enf Action Date:	02-21-2019
Enf Action Type:	Notice of Violation (Unified Program)
Enf Action Description:	Notice of Violation Issued by the Inspector at the Time of Inspection
Enf Action Notes:	Not reported
Enf Action Division:	Orange County Environmental Health
Enf Action Program:	PBR
Enf Action Source:	CERS
Site ID:	90922

Map ID  
Direction  
Distance  
Elevation

MAP FINDINGS

Site

Database(s)

EDR ID Number  
EPA ID Number

**ALL METALS PROCESSING OF ORANGE COUNTY LLC (Continued)**

**1000124073**

Site Name: ALL METALS PROCESSING OF ORANGE COUNTY, LLC  
Site Address: 8401 STANDUSTRIAL ST  
Site City: STANTON  
Site Zip: 90680  
Enf Action Date: 12-17-2013  
Enf Action Type: AEO - Unified Program  
Enf Action Description: Administrative Enforcement Order Based on the Unified Program Statute  
Enf Action Notes: Fines/Penalties Assessed: \$12,000.00. ALL METALS PROCESSING CO INC  
8401 STANDUSTRIAL ST STANTON CA 90680 CO0052358.  
  
Enf Action Division: Orange County Environmental Health  
Enf Action Program: HMRRP  
Enf Action Source: CERS

Site ID: 90922  
Site Name: ALL METALS PROCESSING OF ORANGE COUNTY, LLC  
Site Address: 8401 STANDUSTRIAL ST  
Site City: STANTON  
Site Zip: 90680  
Enf Action Date: 12-17-2013  
Enf Action Type: AEO - Unified Program  
Enf Action Description: Administrative Enforcement Order Based on the Unified Program Statute  
Enf Action Notes: Fines/Penalties Assessed: \$12,000.00. ALL METALS PROCESSING CO INC  
8401 STANDUSTRIAL ST STANTON CA 90680 CO0052358.  
  
Enf Action Division: Orange County Environmental Health  
Enf Action Program: HWLQG  
Enf Action Source: CERS

**Coordinates:**

Site ID: 90922  
Facility Name: ALL METALS PROCESSING OF ORANGE COUNTY, LLC  
Env Int Type Code: CalARP  
Program ID: 10151943  
Coord Name: Not reported  
Ref Point Type Desc: Center of a facility or station.  
Latitude: 33.808140  
Longitude: -117.985720

**Affiliation:**

Affiliation Type Desc: CUPA District  
Entity Name: Orange County Env Health  
Entity Title: Not reported  
Affiliation Address: 1241 East Dyer RoadSuite 120  
Affiliation City: Santa Ana  
Affiliation State: CA  
Affiliation Country: Not reported  
Affiliation Zip: 92705-5611  
Affiliation Phone: (714) 433-6406

Affiliation Type Desc: Document Preparer  
Entity Name: REY SANTOS  
Entity Title: Not reported  
Affiliation Address: Not reported  
Affiliation City: Not reported  
Affiliation State: Not reported  
Affiliation Country: Not reported  
Affiliation Zip: Not reported

Map ID  
Direction  
Distance  
Elevation

MAP FINDINGS

Site

Database(s)

EDR ID Number  
EPA ID Number

**ALL METALS PROCESSING OF ORANGE COUNTY LLC (Continued)**

**1000124073**

Affiliation Phone:	Not reported
Affiliation Type Desc:	Identification Signer
Entity Name:	Rey Santos
Entity Title:	Sr. Manager, EH&S
Affiliation Address:	Not reported
Affiliation City:	Not reported
Affiliation State:	Not reported
Affiliation Country:	Not reported
Affiliation Zip:	Not reported
Affiliation Phone:	Not reported
Affiliation Type Desc:	Onsite Treatment Unit Owner Operator
Entity Name:	Aksiniya Dimitrova
Entity Title:	Director, Environmental, Lab
Affiliation Address:	Not reported
Affiliation City:	Not reported
Affiliation State:	Not reported
Affiliation Country:	Not reported
Affiliation Zip:	Not reported
Affiliation Phone:	Not reported
Affiliation Type Desc:	Onsite Treatment Unit Owner Operator
Entity Name:	Rey Santos
Entity Title:	EHS Manager
Affiliation Address:	Not reported
Affiliation City:	Not reported
Affiliation State:	Not reported
Affiliation Country:	Not reported
Affiliation Zip:	Not reported
Affiliation Phone:	Not reported
Affiliation Type Desc:	Parent Corporation
Entity Name:	ALL METALS PROCESSING OF ORANGE COUNTY LLC
Entity Title:	Not reported
Affiliation Address:	Not reported
Affiliation City:	Not reported
Affiliation State:	Not reported
Affiliation Country:	Not reported
Affiliation Zip:	Not reported
Affiliation Phone:	Not reported
Affiliation Type Desc:	Public Contact
Entity Name:	GEOFFREY BLAKE
Entity Title:	Not reported
Affiliation Address:	Not reported
Affiliation City:	Not reported
Affiliation State:	Not reported
Affiliation Country:	Not reported
Affiliation Zip:	Not reported
Affiliation Phone:	Not reported
Affiliation Type Desc:	Public Contact
Entity Name:	REY SANTOS
Entity Title:	Not reported
Affiliation Address:	Not reported
Affiliation City:	Not reported

Map ID  
Direction  
Distance  
Elevation

MAP FINDINGS

Site

Database(s)

EDR ID Number  
EPA ID Number

**ALL METALS PROCESSING OF ORANGE COUNTY LLC (Continued)**

**1000124073**

Affiliation State: Not reported  
Affiliation Country: Not reported  
Affiliation Zip: 90680  
Affiliation Phone: 7145469842

Affiliation Type Desc: Technical Contact  
Entity Name: REY SANTOS  
Entity Title: Not reported  
Affiliation Address: Not reported  
Affiliation City: Not reported  
Affiliation State: Not reported  
Affiliation Country: Not reported  
Affiliation Zip: 90680  
Affiliation Phone: 7145469842

Affiliation Type Desc: Company Official  
Entity Name: Rey Santos  
Entity Title: Sr. Manager, EH&S  
Affiliation Address: Not reported  
Affiliation City: Not reported  
Affiliation State: Not reported  
Affiliation Country: Not reported  
Affiliation Zip: 90680  
Affiliation Phone: Not reported

Affiliation Type Desc: Environmental Contact  
Entity Name: STEVE ROWE  
Entity Title: EHS MANAGER  
Affiliation Address: 8401 STANDUSTRIAL AVE  
Affiliation City: STANTON  
Affiliation State: CA  
Affiliation Country: Not reported  
Affiliation Zip: Not reported  
Affiliation Phone: Not reported

Affiliation Type Desc: Environmental Contact  
Entity Name: AKSINIYA DIMITROVA  
Entity Title: DIRECTOR ENVIRONMENTAL, LAB AND SAFETY  
Affiliation Address: 8401 STANDUSTRIAL STREET  
Affiliation City: STANTON  
Affiliation State: CA  
Affiliation Country: Not reported  
Affiliation Zip: Not reported  
Affiliation Phone: Not reported

Affiliation Type Desc: Environmental Contact  
Entity Name: Rey Santos  
Entity Title: Not reported  
Affiliation Address: 8401 Standustrial St  
Affiliation City: Stanton  
Affiliation State: CA  
Affiliation Country: Not reported  
Affiliation Zip: 90680  
Affiliation Phone: Not reported

Affiliation Type Desc: Facility Mailing Address  
Entity Name: Mailing Address

Map ID  
Direction  
Distance  
Elevation

MAP FINDINGS

Site

Database(s)

EDR ID Number  
EPA ID Number

**ALL METALS PROCESSING OF ORANGE COUNTY LLC (Continued)**

**1000124073**

Entity Title: Not reported  
Affiliation Address: 8401 Standustrial St  
Affiliation City: Stanton  
Affiliation State: CA  
Affiliation Country: Not reported  
Affiliation Zip: 90680  
Affiliation Phone: Not reported

Affiliation Type Desc: Operator  
Entity Name: ALL METALS PROCESSING OF ORANGE COUNTY, LLC  
Entity Title: Not reported  
Affiliation Address: Not reported  
Affiliation City: Not reported  
Affiliation State: Not reported  
Affiliation Country: Not reported  
Affiliation Zip: Not reported  
Affiliation Phone: (714) 828-8238

Affiliation Type Desc: Parent Company  
Entity Name: Noble Aerospace, LLC  
Entity Title: Not reported  
Affiliation Address: Not reported  
Affiliation City: Not reported  
Affiliation State: Not reported  
Affiliation Country: Not reported  
Affiliation Zip: 90680  
Affiliation Phone: Not reported

Affiliation Type Desc: Environmental Contact  
Entity Name: STEVE ROWE  
Entity Title: EHS MANAGER  
Affiliation Address: Not reported  
Affiliation City: Not reported  
Affiliation State: Not reported  
Affiliation Country: Not reported  
Affiliation Zip: Not reported  
Affiliation Phone: Not reported

Affiliation Type Desc: Legal Owner  
Entity Name: All Metals Processing Holdings, LLC  
Entity Title: Not reported  
Affiliation Address: 8401 Standustrial St  
Affiliation City: Stanton  
Affiliation State: CA  
Affiliation Country: United States  
Affiliation Zip: 90680  
Affiliation Phone: (714) 828-8238

Name: ALL METALS PROCESSING OF ORANGE COUNTY, LLC  
Address: 8401 STANDUSTRIAL ST  
City,State,Zip: STANTON, CA 90680  
Site ID: 90922  
CERS ID: 90680LLMTL8401S  
CERS Description: Toxic Release Inventory

Violations:  
Site ID: 90922

Map ID  
Direction  
Distance  
Elevation

MAP FINDINGS

Site

Database(s)

EDR ID Number  
EPA ID Number

**ALL METALS PROCESSING OF ORANGE COUNTY LLC (Continued)**

**1000124073**

Site Name: ALL METALS PROCESSING OF ORANGE COUNTY, LLC  
Violation Date: 03-13-2014  
Citation: 19 CCR 4.5 2745.10(b) - California Code of Regulations, Title 19, Chapter 4.5, Section(s) 2745.10(b)  
Violation Description: Failure to revise, update, and submit the Risk Management Plan to the Administering Agency as follows: 1. At least once every five years from the date of its initial submission or most recent update required by section 2745.10(b)(2) through (7); 2. No later than three years after a newly regulated substance is first listed by the California Emergency Management Agency; 3. No later than the date on which on which a new regulated substance is first present in an already covered process above a threshold quantity; 4. No later than the date on which a regulated substance is first present above a threshold quantity in a new process; 5. Within six months of a change that requires a revised process hazard analysis or hazard Review. 6. Within six months of a change that requires a revised offsite consequence analysis as provided in section 2750.7; 7. Within six months of a change that alters the program level that applied to any covered process.  
Violation Notes: Returned to compliance on 05/27/2015. Please add the solid (powder) potassium cyanide to the RMP.  
Violation Division: Orange County Environmental Health  
Violation Program: CalARP  
Violation Source: CERS

Site ID: 90922  
Site Name: ALL METALS PROCESSING OF ORANGE COUNTY, LLC  
Violation Date: 05-06-2020  
Citation: 22 CCR 45 67450.13(a)(3),67450.13(a)(4) - California Code of Regulations, Title 22, Chapter 45, Section(s) 67450.13(a)(3),67450.13(a)(4)  
Violation Description: Failure to submit financial assurance form upon a change or when there is an increase in the closure costs.  
Violation Notes: Facility has not received an acknowledging letter for a complete and accurate Closure Cost Estimate from this agency since 2017. Use the comments from the 02/28/20 declined CERS submission to make required corrections to the Closure Cost Estimate. Submit updated Closure Cost Estimate to CERS by 6/5/2020.  
Violation Division: Orange County Environmental Health  
Violation Program: PBR  
Violation Source: CERS

Site ID: 90922  
Site Name: ALL METALS PROCESSING OF ORANGE COUNTY, LLC  
Violation Date: 03-13-2014  
Citation: 19 CCR 4.5 2750.1 - California Code of Regulations, Title 19, Chapter 4.5, Section(s) 2750.1  
Violation Description: Failure to prepare a worst-case release scenario analysis as provided in Section 2750.3  
Violation Notes: Please complete and submit the worst case scenarios for all (5) regulated substances.  
Violation Division: Orange County Environmental Health  
Violation Program: CalARP  
Violation Source: CERS

Site ID: 90922  
Site Name: ALL METALS PROCESSING OF ORANGE COUNTY, LLC  
Violation Date: 05-03-2017



Map ID  
Direction  
Distance  
Elevation

MAP FINDINGS

Site

Database(s)

EDR ID Number  
EPA ID Number

**ALL METALS PROCESSING OF ORANGE COUNTY LLC (Continued)**

**1000124073**

Citation: 22 CCR 45 67450.3(c)(9)(F) - California Code of Regulations, Title 22, Chapter 45, Section(s) 67450.3(c)(9)(F)

Violation Description: Failure to include all required information in the tank system assessment.

Violation Notes: Returned to compliance on 07/31/2017.

Violation Division: Orange County Environmental Health

Violation Program: PBR

Violation Source: CERS

Site ID: 90922

Site Name: ALL METALS PROCESSING OF ORANGE COUNTY, LLC

Violation Date: 02-07-2008

Citation: HSC 6.67 Multiple Sections - California Health and Safety Code, Chapter 6.67, Section(s) Multiple Sections

Violation Description: RCRA Large Quantity Generator Program - Administration/Documentation - General

Violation Notes: Returned to compliance on 03/25/2008.

Violation Division: Orange County Environmental Health

Violation Program: HWLQG

Violation Source: CERS

Site ID: 90922

Site Name: ALL METALS PROCESSING OF ORANGE COUNTY, LLC

Violation Date: 03-27-2019

Citation: 22 CCR 45 67450.2(b)(2) - California Code of Regulations, Title 22, Chapter 45, Section(s) 67450.2(b)(2)

Violation Description: Failure to submit the signature page for the onsite treatment notification.

Violation Notes: Returned to compliance on 02/21/2020. OBSERVATION: Notification information for treating hazardous waste onsite has been submitted to CERS but is not accurate. CORRECTIVE ACTION: Facility must update the PBR Hazardous Waste Treatment Notification Information to reflect the hazardous wastes activities, exemption status, and permitting status allowed under PBR Hazardous Waste Treatment via the California Environmental Report System (CERS) within 30 days.

Violation Division: Orange County Environmental Health

Violation Program: PBR

Violation Source: CERS

Site ID: 90922

Site Name: ALL METALS PROCESSING OF ORANGE COUNTY, LLC

Violation Date: 03-08-2017

Citation: 19 CCR 4.5 2735.5(b)(2) - California Code of Regulations, Title 19, Chapter 4.5, Section(s) 2735.5(b)(2)

Violation Description: Failure to include a registration in the Risk Management Plan that reflects all covered processes.

Violation Notes: Returned to compliance on 07/06/2017. Please update the RMP to accurately reflect each covered process immediately.

Violation Division: Orange County Environmental Health

Violation Program: CalARP

Violation Source: CERS

Site ID: 90922

Site Name: ALL METALS PROCESSING OF ORANGE COUNTY, LLC

Violation Date: 03-13-2017

Citation: 22 CCR 12 66262.34(f) - California Code of Regulations, Title 22, Chapter 12, Section(s) 66262.34(f)

Map ID  
Direction  
Distance  
Elevation

MAP FINDINGS

Site

Database(s)

EDR ID Number  
EPA ID Number

**ALL METALS PROCESSING OF ORANGE COUNTY LLC (Continued)**

**1000124073**

Violation Description: Failure to properly label hazardous waste accumulation containers with the following requirements: "Hazardous Waste", name and address of the generator, physical and chemical characteristics of the Hazardous Waste, and starting accumulation date.

Violation Notes: Returned to compliance on 05/03/2017. Several containers were observed with no label, or with labels that were not legible. Most of these issues were corrected except for the containers in the laboratory, which were not labeled.

Violation Division: Orange County Environmental Health  
Violation Program: HWLQG  
Violation Source: CERS

Site ID: 90922  
Site Name: ALL METALS PROCESSING OF ORANGE COUNTY, LLC  
Violation Date: 08-14-2013  
Citation: 22 CCR 15 66265.31 - California Code of Regulations, Title 22, Chapter 15, Section(s) 66265.31

Violation Description: Failure to maintain and operate the facility to minimize the possibility of a fire, explosion, or any unplanned sudden or non-sudden release of hazardous waste or hazardous waste constituents to the air, soil, or surface water which could threaten human health or the environment.

Violation Notes: Returned to compliance on 08/14/2013. The facility Failed to prevent a release of sulfuric acid from the treatment system on 8-13-13. The Leak was was not contained by the spill containment and was released to the street. The spill was cleaned up the night of 8-13-13 and the site was reinspected at 6:00 AM 8-14-13 by Mark Sutphin of OCHCA and verified cleaned up.

Violation Division: Orange County Environmental Health  
Violation Program: HWLQG  
Violation Source: CERS

Site ID: 90922  
Site Name: ALL METALS PROCESSING OF ORANGE COUNTY, LLC  
Violation Date: 03-18-2019  
Citation: HSC 6.95 25508(a)(1) - California Health and Safety Code, Chapter 6.95, Section(s) 25508(a)(1)

Violation Description: Failure to complete and electronically submit a site map with all required content.

Violation Notes: OBSERVATION: The business failed to complete and electronically submit a site map with all required content including: north orientation, loading area, internal roads, adjacent streets, storm and sewer drains, access and exit points, emergency shut offs, evacuation staging area, hazardous materials/waste storage areas and emergency response equipment. Facility is missing the following elements on their map: - Loading Areas - Storm Drains/Sewers - Emergency Shut Offs (gas, water, electric) - Evacuation Staging Area - Hazardous Materials Storage for all chemicals throughout facility - Emergency Response Equipment (fire hydrants, fire extinguishers, spill kit, eye wash station, etc.) CORRECTIVE ACTION: Complete and electronically submit a site map with all of the required elements to this Agency via CERS within 30 days.

Violation Division: Orange County Environmental Health  
Violation Program: HMRRP  
Violation Source: CERS

Site ID: 90922

Map ID  
Direction  
Distance  
Elevation

MAP FINDINGS

Site

Database(s)

EDR ID Number  
EPA ID Number

**ALL METALS PROCESSING OF ORANGE COUNTY LLC (Continued)**

**1000124073**

Site Name: ALL METALS PROCESSING OF ORANGE COUNTY, LLC  
Violation Date: 03-27-2019  
Citation: 22 CCR 45 67450.11(d)(4)(A),67450.11(d)(4)(B)(C) - California Code of Regulations, Title 22, Chapter 45, Section(s) 67450.11(d)(4)(A),67450.11(d)(4)(B)(C)  
Violation Description: Failure of the owners or operators treating cyanide waste solutions to implement best management practices (BMP) to reduce waste generation, and minimize or eliminate releases to work areas and the environment.  
Violation Notes: Returned to compliance on 08/27/2019. OBSERVATION: Owner/Operator failed to meet the requirements while adding spent cyanide-containing process solutions to the aqueous waste for the purpose of reducing cyanide processing hazards. Counter-current rinsing is not occurring in TCD-24, which is a split tank with two rinses; post TCD-21 (sodium cyanide/cadmium oxide). CORRECTIVE ACTION: Ensure that compliance with the requirements have been met when adding spent cyanide-containing process solutions to the aqueous waste for the purpose of reducing cyanide processing hazards. Submit documentation showing countercurrent rinsing has been implemented for TCD-24 to the CUPA within 30 days.  
Violation Division: Orange County Environmental Health  
Violation Program: PBR  
Violation Source: CERS  
  
Site ID: 90922  
Site Name: ALL METALS PROCESSING OF ORANGE COUNTY, LLC  
Violation Date: 03-13-2014  
Citation: 19 CCR 4.5 2735.4(a)(1) - California Code of Regulations, Title 19, Chapter 4.5, Section(s) 2735.4(a)(1)  
Violation Description: Failure to comply with the provisions of this chapter pursuant to the time frames identified in Section 2745.1(b) if a stationary source has a process with more that a threshold quantity of a regulated substance as listed in Tables 1 or 2 of Section 2770.5.  
Violation Notes: Joint inspection/training with Marco Escobedo.  
Violation Division: Orange County Environmental Health  
Violation Program: CalARP  
Violation Source: CERS  
  
Site ID: 90922  
Site Name: ALL METALS PROCESSING OF ORANGE COUNTY, LLC  
Violation Date: 10-17-2018  
Citation: 22 CCR 45 67450.13(a)(3),67450.13(a)(4) - California Code of Regulations, Title 22, Chapter 45, Section(s) 67450.13(a)(3),67450.13(a)(4)  
Violation Description: Failure to submit financial assurance form upon a change or when there is an increase in the closure costs.  
Violation Notes: A letter acknowledging receipt of the facility's 2018 Tiered Permitting Financial Assurance for this facility has not been issued by this agency due to failure to submit all required documents for the chosen assurance mechanism, Financial Test and Corporate Guarantee. All required documents must be submitted within 30 days of this inspection to avoid further enforcement action.  
Violation Division: Orange County Environmental Health  
Violation Program: PBR  
Violation Source: CERS  
  
Site ID: 90922  
Site Name: ALL METALS PROCESSING OF ORANGE COUNTY, LLC

Map ID  
Direction  
Distance  
Elevation

MAP FINDINGS

Site

Database(s)

EDR ID Number  
EPA ID Number

**ALL METALS PROCESSING OF ORANGE COUNTY LLC (Continued)**

**1000124073**

Violation Date: 03-18-2019  
Citation: HSC 6.95 25508(a)(1) - California Health and Safety Code, Chapter 6.95, Section(s) 25508(a)(1)  
Violation Description: Failure to annually review and electronically certify that the business plan is complete and accurate on or before the annual due date.  
Violation Notes: OBSERVATION: The business failed to electronically submit and certify that the business plan is complete, accurate, and in compliance with EPCRA for 2019 on or before the annual due date of March 1st, 2019. CORRECTIVE ACTION: Electronically submit and certify that the business plan is complete, accurate, and in compliance with EPCRA by ensuring all required sections of the business plan are submitted to this Agency via CERS within 30 days.  
Violation Division: Orange County Environmental Health  
Violation Program: HMRRP  
Violation Source: CERS

Site ID: 90922  
Site Name: ALL METALS PROCESSING OF ORANGE COUNTY, LLC  
Violation Date: 03-13-2014  
Citation: 19 CCR 4.5 2735.5(b)(2) - California Code of Regulations, Title 19, Chapter 4.5, Section(s) 2735.5(b)(2)  
Violation Description: Failure to include a registration in the Risk Management Plan that reflects all covered processes.  
Violation Notes: The complete RMP registration needs to be submitted within 30 days of this inspection date.  
Violation Division: Orange County Environmental Health  
Violation Program: CalARP  
Violation Source: CERS

Site ID: 90922  
Site Name: ALL METALS PROCESSING OF ORANGE COUNTY, LLC  
Violation Date: 03-11-2020  
Citation: 19 CCR 4.5 2735.5(d)(3) - California Code of Regulations, Title 19, Chapter 4.5, Section(s) 2735.5(d)(3)  
Violation Description: Failure to ensure that response actions have been coordinated with local emergency planning and response agencies  
Violation Notes: Returned to compliance on 12/02/2020. OBSERVATION: The owner/operator of the stationary source failed to ensure that response actions have been coordinated with local emergency planning and response agencies. CORRECTIVE ACTION: Submit documentation to the CUPA demonstrating that response actions have been coordinated with local emergency planning and response agencies.  
Violation Division: Orange County Environmental Health  
Violation Program: CalARP  
Violation Source: CERS

Site ID: 90922  
Site Name: ALL METALS PROCESSING OF ORANGE COUNTY, LLC  
Violation Date: 05-03-2017  
Citation: 22 CCR 15 66265.14 - California Code of Regulations, Title 22, Chapter 15, Section(s) 66265.14  
Violation Description: Failure to provide either a posted sign stating "Danger Hazardous Waste Area - Keep Out" or to provide one of the following means of security to the active hazardous waste portion of the facility: 1) A 24-hour surveillance system (e.g., television monitoring or surveillance by guards or facility personnel) which continuously

Map ID  
Direction  
Distance  
Elevation

MAP FINDINGS

Site

Database(s)

EDR ID Number  
EPA ID Number

**ALL METALS PROCESSING OF ORANGE COUNTY LLC (Continued)**

**1000124073**

monitors and controls entry; or 2) A) An artificial or natural barrier (e.g., a fence in good repair or a fence combined with a cliff), which completely surrounds area; and B) A means to control entry, at all times, through the gates or other entrances (e.g., an attendant, television monitors, locked entrance, or controlled roadway access to the facility).

Violation Notes: Returned to compliance on 04/04/2018. Please incorporate a means of security for your facility as described above or in the DTSC fact sheet for fixed treatment unit operating under permit by rule.

Violation Division: Orange County Environmental Health  
Violation Program: PBR  
Violation Source: CERS

Site ID: 90922  
Site Name: ALL METALS PROCESSING OF ORANGE COUNTY, LLC  
Violation Date: 05-26-2017  
Citation: 22 CCR 45 67450.13(a)(1) - California Code of Regulations, Title 22, Chapter 45, Section(s) 67450.13(a)(1)

Violation Description: Failure to prepare a written estimate of the cost of closing each unit which includes the cost that would be incurred for closing a treatment unit when using the owner or operator or generator's own staff and/or personal equipment taking into account any salvage value that may be realized from the sale of wastes, facility structure or equipment, land or other facility assets. This estimate shall be submitted as an attachment to the Certification of Financial Assurance for Permit by Rule and Conditionally Authorized Operations/ Maintenance page(s) of the Unified Program Consolidated Form (x/99)).

Violation Notes: Returned to compliance on 08/02/2017. Required annual Certification Of Financial Assurance forms that should have been submitted by 3/1/17, have not been submitted. Required documents must be submitted electronically to CERS by 6/23/17.

Violation Division: Orange County Environmental Health  
Violation Program: PBR  
Violation Source: CERS

Site ID: 90922  
Site Name: ALL METALS PROCESSING OF ORANGE COUNTY, LLC  
Violation Date: 03-08-2017  
Citation: 19 CCR 4.5 2750.1 - California Code of Regulations, Title 19, Chapter 4.5, Section(s) 2750.1

Violation Description: Failure to prepare a worst-case release scenario analysis as provided in Section 2750.3

Violation Notes: Returned to compliance on 07/06/2017. As detailed in 2750.3(a)(1), for Program 1 processes, you must provide (1) worst case release scenario for EACH Program 1 Process using the off-site consequence analysis parameters provided in Section 2750.2 (b) - (g). Please complete this for all (6) processes in (30) days of receiving this report. The worst case scenarios can be submitted to me at mescobedo@ochca.com.

Violation Division: Orange County Environmental Health  
Violation Program: CalARP  
Violation Source: CERS

Site ID: 90922  
Site Name: ALL METALS PROCESSING OF ORANGE COUNTY, LLC  
Violation Date: 03-13-2014  
Citation: 19 CCR 4.5 2735.5(d)(3) - California Code of Regulations, Title 19, Chapter 4.5, Section(s) 2735.5(d)(3)

Map ID  
Direction  
Distance  
Elevation

MAP FINDINGS

Site

Database(s)

EDR ID Number  
EPA ID Number

**ALL METALS PROCESSING OF ORANGE COUNTY LLC (Continued)**

**1000124073**

Violation Description: Failure to ensure that response actions have been coordinated with local emergency planning and response agencies

Violation Notes: Returned to compliance on 05/27/2015. Please correct this violation within 30 days of this inspection date.

Violation Division: Orange County Environmental Health

Violation Program: CalARP

Violation Source: CERS

Site ID: 90922

Site Name: ALL METALS PROCESSING OF ORANGE COUNTY, LLC

Violation Date: 04-14-2016

Citation: 22 CCR 45 67450.3(c)(8) - California Code of Regulations, Title 22, Chapter 45, Section(s) 67450.3(c)(8)

Violation Description: Failure to maintain, reproduce, and provide the following documents at the facility where the FTU is operating: 1) The waste analysis plan for the treatment operation; 2) The written inspection schedule; 3) All training documents; 4) The contingency plan; 5) A copy of the most recent treatment notification and a copy of the most recent acknowledgement received from the Department, CUPA or authorized agency; 6) A copy of any local Air District permit and other permits required for the operation of the FTU; 7) A copy of the closure plan; 8) A copy of documents related to the environmental investigation and any cleanup, abatement or other necessary remedial action taken; and 9) Documentation of any convictions, judgments, settlements, or orders resulting from any action by any local, State, or federal environmental or public health enforcement agency concerning the operation of the facility within the last three years, as the documents would be available under the California Public Records Act.

Violation Notes: Returned to compliance on 03/13/2017. Waste Analysis plan Must cover 1) Description of the facility-specific processes, wastes, activities, and waste management units 2) Identification of the waste constituents and other parameters to be evaluated for the waste streams, both before and after treatment and the rationale for the selection of these parameters 3) Identification of how the generator will obtain a representative sample of the waste both before and after treatment 4) analytical methods to be used to evaluate the waste streams 5) testing frequency for the waste both before and after treatment The Treatment Log for the Drum Rinsing (AMP-C) is was not located during inspection. Your waste analysis plan needs to be updated. To abate this violation send a copy of an updated plan and Treatment log to this agency within 60 days.

Violation Division: Orange County Environmental Health

Violation Program: PBR

Violation Source: CERS

Site ID: 90922

Site Name: ALL METALS PROCESSING OF ORANGE COUNTY, LLC

Violation Date: 03-27-2019

Citation: 22 CCR 15 66265.173 - California Code of Regulations, Title 22, Chapter 15, Section(s) 66265.173

Violation Description: Failure to meet the following container management requirements: (a) A container holding hazardous waste must always be closed during storage, except when it is necessary to add or remove waste. (b) A container holding hazardous waste must not be opened, handled, or stored in a manner which may rupture the container or cause it to leak.

Violation Notes: Returned to compliance on 04/09/2019. OBSERVATION: Two 55-gallon drum

Map ID  
Direction  
Distance  
Elevation

MAP FINDINGS

Site

Database(s)

EDR ID Number  
EPA ID Number

**ALL METALS PROCESSING OF ORANGE COUNTY LLC (Continued)**

**1000124073**

of paint related waste materials and one cubic yard box of waste paint cans located in the hazardous waste storage area were observed open when not in use. CORRECTIVE ACTION: The two 55-gallon drums were properly closed during the inspection. Submit a picture via email to this Agency of the cubic yard box of waste paint cans with the closed lid to abate this violation.

Violation Division: Orange County Environmental Health  
Violation Program: HWLQG  
Violation Source: CERS

Site ID: 90922  
Site Name: ALL METALS PROCESSING OF ORANGE COUNTY, LLC  
Violation Date: 03-27-2019  
Citation: 22 CCR 12 66262.34(f) - California Code of Regulations, Title 22, Chapter 12, Section(s) 66262.34(f)  
Violation Description: Failure to properly label hazardous waste accumulation containers with the following requirements: "Hazardous Waste", name and address of the generator, physical and chemical characteristics of the Hazardous Waste, and starting accumulation date.

Violation Notes: Returned to compliance on 04/09/2019. OBSERVATION: The following hazardous waste containers were missing required hazardous waste labeling information: - Two 55-gallon drums of paint related waste materials - One cubic yard box of paint related waste materials - One cubic yard plastic tote of electronic nickel solution - One 55-gallon drum of used oil CORRECTIVE ACTION: All hazardous wastes must have the following information on the container or tank when being accumulated on site: Name and address of the generator, accumulation start date, contents composition, physical state, hazardous properties. All containers were labeled during the inspection except for the cubic yard box of paint cans. Please properly label the cubic yard box and email a picture to this Agency to abate the violation.

Violation Division: Orange County Environmental Health  
Violation Program: HWLQG  
Violation Source: CERS

Site ID: 90922  
Site Name: ALL METALS PROCESSING OF ORANGE COUNTY, LLC  
Violation Date: 03-13-2017  
Citation: 22 CCR 15 66265.173 - California Code of Regulations, Title 22, Chapter 15, Section(s) 66265.173  
Violation Description: Failure to meet the following container management requirements: (a) A container holding hazardous waste must always be closed during storage, except when it is necessary to add or remove waste. (b) A container holding hazardous waste must not be opened, handled, or stored in a manner which may rupture the container or cause it to leak.

Violation Notes: Returned to compliance on 05/03/2017. Throughout the inspection, several containers containing liquid were observed with lids that do not prevent a release if they were to be knocked over (waste paint containers). The waste paint tote was observed with a funnel on top which would not prevent a release if it were knocked over. Containers in the laboratory were observed open.

Violation Division: Orange County Environmental Health  
Violation Program: HWLQG  
Violation Source: CERS

Site ID: 90922

Map ID  
Direction  
Distance  
Elevation

MAP FINDINGS

Site

Database(s)

EDR ID Number  
EPA ID Number

**ALL METALS PROCESSING OF ORANGE COUNTY LLC (Continued)**

**1000124073**

Site Name: ALL METALS PROCESSING OF ORANGE COUNTY, LLC  
Violation Date: 03-10-2010  
Citation: HSC 6.67 Multiple Sections - California Health and Safety Code, Chapter 6.67, Section(s) Multiple Sections  
Violation Description: RCRA Large Quantity Generator Program - Administration/Documentation - General  
Violation Notes: Returned to compliance on 04/04/2011.  
Violation Division: Orange County Environmental Health  
Violation Program: HWLQG  
Violation Source: CERS

Site ID: 90922  
Site Name: ALL METALS PROCESSING OF ORANGE COUNTY, LLC  
Violation Date: 03-13-2014  
Citation: 19 CCR 4.5 2760.6(e) - California Code of Regulations, Title 19, Chapter 4.5, Section(s) 2760.6(e)  
Violation Description: Failure to update operating procedures or practices if a management of change occurred that resulted in a change in the procedures or practices.  
Violation Notes: Returned to compliance on 05/27/2015. Potassium cyanide powder is being used at the facility to make up baths on te plating line. The amount of dry storage excess the TPQ and needed to be added to the RMP within 60 days.  
Violation Division: Orange County Environmental Health  
Violation Program: CalARP  
Violation Source: CERS

Site ID: 90922  
Site Name: ALL METALS PROCESSING OF ORANGE COUNTY, LLC  
Violation Date: 03-27-2019  
Citation: 22 CCR 45 67450.3(c)(7) - California Code of Regulations, Title 22, Chapter 45, Section(s) 67450.3(c)(7)  
Violation Description: Failure to permanently mark the exterior of each Fixed TU with the name of the person which owns or operates the FTU, facility identification number and an individual serial number.  
Violation Notes: Returned to compliance on 06/11/2019. OBSERVATION: The requirements for permanently marking the exterior of the treatment unit has not been completed. The Chemfilm chromate tank and spent acids tank were missing the facility number and the serial number. CORRECTIVE ACTION: Ensure that compliance with the requirements have been met to permanently mark the exterior of the treatment unit. Provide photos to demonstrate compliance with this requirement to the CUPA within 30 days.  
Violation Division: Orange County Environmental Health  
Violation Program: PBR  
Violation Source: CERS

Site ID: 90922  
Site Name: ALL METALS PROCESSING OF ORANGE COUNTY, LLC  
Violation Date: 08-14-2013  
Citation: HSC 6.95 Multiple - California Health and Safety Code, Chapter 6.95, Section(s) Multiple  
Violation Description: Business Plan Program - Release/Leaks/Spills - General  
Violation Notes: Returned to compliance on 08/14/2013. Facility failed to notify OC Fire, OES ,and OC CUPA when a release of sulfuric acid to the street was discovered at about 6:00 AM on 8-13-13  
Violation Division: Orange County Environmental Health



Map ID  
Direction  
Distance  
Elevation

MAP FINDINGS

Site

Database(s)

EDR ID Number  
EPA ID Number

**ALL METALS PROCESSING OF ORANGE COUNTY LLC (Continued)**

**1000124073**

Violation Program: HMRRP  
Violation Source: CERS

Site ID: 90922  
Site Name: ALL METALS PROCESSING OF ORANGE COUNTY, LLC  
Violation Date: 03-08-2017  
Citation: 19 CCR 4.5 2760.3(a)(4) - California Code of Regulations, Title 19, Chapter 4.5, Section(s) 2760.3(a)(4)  
Violation Description: Failure to develop and implement written operating procedures that address safety systems and their functions.  
Violation Notes: Returned to compliance on 03/24/2017. Two items were observed during this inspection that need to be corrected and investigated: 1. The darin plugs that are used to prevent an unauthorized release into the street are to be kept sealed. The plugs were observed loose. Please seal the plugs tight immediately and send this agency verification that this has been completed. 2. The secondary containment that separates the tank using Cyanide (TCD-19) and the tank using acids (TCD-28) appears to be cracked in several locations. If so, the secondary containment would not prevent the inadvertent mixing of acids with cyanides. This situation could be catastrophic. You must investigate and test the secondary containment to prove its integrity. You have 60 days to address this issue.

Violation Division: Orange County Environmental Health  
Violation Program: CalARP  
Violation Source: CERS

Site ID: 90922  
Site Name: ALL METALS PROCESSING OF ORANGE COUNTY, LLC  
Violation Date: 03-27-2019  
Citation: 22 CCR 45 67450.3(c)(9)(F) - California Code of Regulations, Title 22, Chapter 45, Section(s) 67450.3(c)(9)(F)  
Violation Description: Failure of generator to obtain assessment or reassessment every five (5) years or the remaining service life of the tank system, as stated in the engineer's assessment, whichever is less. This assessment applies to onground or aboveground tank systems containing only non-RCRA hazardous wastes generated onsite, and tank systems authorized under Permit-by-Rule, Conditional Authorization, and Conditional Exemption or for a small quantity generator onground or aboveground tank systems containing RCRA hazardous wastes generated onsite.  
Violation Notes: Returned to compliance on 06/12/2019. OBSERVATION: TThe findings in the PE Assessment stated the anchors for WT-6 (batch treatment for metal wastewater) was not certified as adequate. CORRECTIVE ACTION: Facility must immediately make the repairs and have the tank certified as adequate by the PE and submit the certified assessment to this Agency within 30 days.

Violation Division: Orange County Environmental Health  
Violation Program: PBR  
Violation Source: CERS

Site ID: 90922  
Site Name: ALL METALS PROCESSING OF ORANGE COUNTY, LLC  
Violation Date: 03-27-2019  
Citation: 22 CCR 45 67450.3(c)(8)(A)(c)(9)(A) - California Code of Regulations, Title 22, Chapter 45, Section(s) 67450.3(c)(8)(A)(c)(9)(A)  
Violation Description: Failure of an owner or operator to obtain a detailed chemical and physical analysis of a representative sample of the waste, which

Map ID  
Direction  
Distance  
Elevation

MAP FINDINGS

Site

Database(s)

EDR ID Number  
EPA ID Number

**ALL METALS PROCESSING OF ORANGE COUNTY LLC (Continued)**

**1000124073**

Violation Notes: includes all information necessary to manage waste in accordance with the requirements, and to meet LDR requirements; Failure to analyze wastes according to the frequency specified in the plan and to retain waste analysis documentation for three years.  
Returned to compliance on 03/11/2020. OBSERVATION: Owner/Operator has an incomplete waste analysis plan. The waste analysis plan does not contain a detailed chemical and physical analysis of a representative sample of the batch treatment wastes before treatment of the hazardous waste. CORRECTIVE ACTION: Immediately complete or revise waste analysis plan to comply with the requirements of CCR 66265.13, and/or implement waste analysis plan and properly maintain records to document that you are implementing the waste analysis plan. Submit the updated copy to this Agency within 30 days.

Violation Division: Orange County Environmental Health  
Violation Program: PBR  
Violation Source: CERS

Site ID: 90922  
Site Name: ALL METALS PROCESSING OF ORANGE COUNTY, LLC  
Violation Date: 03-18-2019  
Citation: HSC 6.95 25508.1(a)-(f) - California Health and Safety Code, Chapter 6.95, Section(s) 25508.1(a)-(f)

Violation Description: Failure to electronically update business plan within 30 days of any one of the following events: A 100 percent or more increase in the quantity of a previously disclosed material. Any handling of a previously undisclosed hazardous materials at or above reportable quantities. A change of business address, business ownership, or business name. A substantial change in the handler's operations that requires modification to any portion of the business plan.

Violation Notes: OBSERVATION: The business failed to update business plan within 30 days when there is a 100 percent or more increase in the quantity of a previously disclosed material and any handling of a previously undisclosed hazardous material. CORRECTIVE ACTION: Update Hazardous Materials Inventory to include the following: - All Rinse Tanks for each process line - All Hazardous Wastes - CEE-BEE A-202 Stripper - Chromic Acid - Conversion Coating Chemical Seal - Electro Polish - HASA Antifoam - PT51414-04 - Quikrete - Silver Stripper - Zincate Solution, 3116M - Verify that the quantities for ALL materials are accurate and up to date. Electronically submit the update to this Agency via CERS within 30 days.

Violation Division: Orange County Environmental Health  
Violation Program: HMRRP  
Violation Source: CERS

Evaluation:  
Eval General Type: Other/Unknown  
Eval Date: 01-20-2016  
Violations Found: No  
Eval Type: Other, not routine, done by local agency  
Eval Notes: Called generator  
Eval Division: Orange County Environmental Health  
Eval Program: HWLQG  
Eval Source: CERS

Eval General Type: Other/Unknown  
Eval Date: 01-27-2015  
Violations Found: No

Map ID  
Direction  
Distance  
Elevation

MAP FINDINGS

Site

Database(s)

EDR ID Number  
EPA ID Number

**ALL METALS PROCESSING OF ORANGE COUNTY LLC (Continued)**

**1000124073**

Eval Type: Other, not routine, done by local agency  
Eval Notes: Geoff Blake had called a left message regarding calculating closure costs. I called and left message for him.  
  
Eval Division: Orange County Environmental Health  
Eval Program: PBR  
Eval Source: CERS  
  
Eval General Type: Compliance Evaluation Inspection  
Eval Date: 02-07-2008  
Violations Found: Yes  
Eval Type: Routine done by local agency  
Eval Notes: Inspector Name: Royce Long  
Eval Division: Orange County Environmental Health  
Eval Program: HWLQG  
Eval Source: CERS  
  
Eval General Type: Compliance Evaluation Inspection  
Eval Date: 02-14-2016  
Violations Found: No  
Eval Type: Routine done by local agency  
Eval Notes: On site for a Tiered Permitting PBR inspection, OCHCA supervisor Darwin Cheng was on site accompanying inspection. Met with Aksiniya Dimitrova who explained the process, escorted me through the site and gave consent to enter/inspect. Facility has 4 Treatment units: AMPA - Continuous Treatment -- pH and metal precipitate by injecting polysulfide formula AMPB - Batch treatment -- various solution pH adjustment and metal reduction/ precipitation AMPBC- Container Rinsing AMPD - Cyanide Treatment -- 2-stage CN destruction (oxidation by adding hypochlorite). The following was observed: -- Tanks labeled with owner/operator, facility identification number and individual serial number. -- Treatment logs for AMPA, AMPB, AMPD (date, concentration, amount, type) -- Inspection log of the treatment system AMPA, AMPB, AMPD (tanks daily and containers weekly) -- Operating instructions for treatment units (dates, volumes, residual management and types of waste) -- [Truncated]  
  
Eval Division: Orange County Environmental Health  
Eval Program: PBR  
Eval Source: CERS  
  
Eval General Type: Other/Unknown  
Eval Date: 02-21-2020  
Violations Found: No  
Eval Type: Other, not routine, done by local agency  
Eval Notes: INSPECTOR COMMENT: Facility submitted, via email, an updated Waste Analysis Plan (WAP) and waste analysis results for plating baths tanks (TTLc, Chromium, and Cyanide analysis) on 11/18/2019. The WAP was reviewed and the updated plan contains the following required information: testing parameters, test methods used, sampling methods, and frequency of testing. The updated WAP has been accepted. The waste analysis results were reviewed and the following needs additional STLC and/or TCLP test: STLC: TA-05: Copper and Nickel TA-33: Nickel TA-28: Hexavalent Chromium (Chromium VI) TA-33: Nickel TPH-13: Nickel TCD-37: Hexavalent Chromium (Chromium VI) TNI-02: Copper TNI-06: Copper TCLP: TA-13A: Chromium TA-24: Chromium TA-27: Chromium TA-28: Chromium TA-30: Chromium TA-35: Chromium TP-08: Chromium TPH-03: Cadmium TCD-38: Cadmium TNI-02: Cadmium, Chromium TNI-06: Cadmium TNI-16: Cadmium Facility submitted additional STLC results via email for

Map ID  
Direction  
Distance  
Elevation

MAP FINDINGS

Site

Database(s)

EDR ID Number  
EPA ID Number

ALL METALS PROCESSING OF ORANGE COUNTY LLC (Continued)

1000124073

[Truncated]  
Eval Division: Orange County Environmental Health  
Eval Program: PBR  
Eval Source: CERS

Eval General Type: Compliance Evaluation Inspection  
Eval Date: 03-18-2019  
Violations Found: Yes  
Eval Type: Routine done by local agency  
Eval Notes: On site for routine hazardous materials and business emergency plan inspection. The inspection was conducted with Ramon Gutierrez & Shozo Hirano. Other inspectors present were Susan Berg & Minh Le. Hazardous Waste and Tiered Permitting inspections also conducted this date. Walked throughout the facility and inspected hazardous materials storage area. The following materials were observed in amounts that meet or exceed the minimum volumes required for disclosure: CAD Plating Area: - TCD-02 (Titanium-cadmium/Cadmium Plating/Drag Out Rinse) - TCD-07 (Silver Plate Drag Out) - TCD-08 (Silver Plate Drag Out/Copper Cyanide Plating Rinse) - TCD-09 (Alkaline Cleaner) - TCD-10 (Alkaline Cleaner/Muriatic Acid Rinse) - TCD-12 (Muriatic Acid/Nickel Strike/Hydrochloric Acid Dip Rinse) - TCD-13, TCD-13B (Muriatic Acid) - TCD-14 (Bright Tin Plate/Muriatic Acid Rinse) - TCD-15, TCD-48 (Nickel Strike) - TCD-17 (Copper Cyanide Plate Rinse) - TCD-18 (Copper Cyanide Plate) - [Truncated]

Eval Division: Orange County Environmental Health  
Eval Program: HMRRP  
Eval Source: CERS

Eval General Type: Compliance Evaluation Inspection  
Eval Date: 03-21-2007  
Violations Found: No  
Eval Type: Routine done by local agency  
Eval Notes: Inspector Name: ORANGE COUNTY  
Eval Division: California Environmental Protection Agency  
Eval Program: HWLQG  
Eval Source: CERS

Eval General Type: Other/Unknown  
Eval Date: 03-25-2008  
Violations Found: No  
Eval Type: Other, not routine, done by local agency  
Eval Notes: Inspector Name: Royce Long  
Eval Division: Orange County Environmental Health  
Eval Program: HWLQG  
Eval Source: CERS

Eval General Type: Compliance Evaluation Inspection  
Eval Date: 03-27-2018  
Violations Found: No  
Eval Type: Routine done by local agency  
Eval Notes: On site to conduct a routine Hazardous Waste inspection, accompanied by James Hendron, Supervising Hazardous Materials Specialist. Consent to inspect and take any necessary photos was given by John Crowell, General Manager. The facility is a RCRA Large Quantity Generator of hazardous waste. Walked throughout the facility and observed hazardous waste and satellite accumulation storage areas. Hazardous waste storage containers were observed closed and properly labeled. The

Map ID  
Direction  
Distance  
Elevation

MAP FINDINGS

Site

Database(s)

EDR ID Number  
EPA ID Number

**ALL METALS PROCESSING OF ORANGE COUNTY LLC (Continued)**

**1000124073**

facility's federal EPA ID number is active. There appeared to be no signs of illegal disposal along the perimeter of the facility. The facility's environmental contact, Aksiniya Dimitrova, was not available for this inspection. A follow-up inspection will be conducted to review documentation. No hazardous waste violations were observed at this time.

Eval Division: Orange County Environmental Health  
Eval Program: HWLQG  
Eval Source: CERS

Eval General Type: Compliance Evaluation Inspection  
Eval Date: 04-04-2011  
Violations Found: No  
Eval Type: Routine done by local agency  
Eval Notes: Inspector Name: Bob Held  
Eval Division: Orange County Environmental Health  
Eval Program: HWLQG  
Eval Source: CERS

Eval General Type: Compliance Evaluation Inspection  
Eval Date: 04-04-2018  
Violations Found: No  
Eval Type: Routine done by local agency  
Eval Notes: On site to conduct a routine Tiered Permitting inspection, accompanied by James Hendron, Supervising Hazardous Materials Specialist. Consent to inspect and take any necessary photos was given by Aksiniya Dimitrova, Director Environmental, Lab and Safety. The facility has four areas of treatment: 1. AMP-A Continuous Treatment of plating waste - pH adjustment and metal precipitation by injecting polysulfide formula 2. AMP-B Batch Treatment - pH adjustment and metal reduction/precipitation - The following spent solutions are treated in the batch treatment unit: electroless nickel, chromic acid anodize, acids, chromates (conversion coating) 3. AMP-C Container Rinsing 4. AMP-D Cyanide Treatment - 2-stage CN destruction The facility has submitted Tiered Permitting Unit Notification forms to CERS. The batch treatment forms will need to be adjusted. Each batch treatment process must be notified as its own specific unit. For example, we had discussed, two [Truncated]

Eval Division: Orange County Environmental Health  
Eval Program: PBR  
Eval Source: CERS

Eval General Type: Other/Unknown  
Eval Date: 04-04-2018  
Violations Found: No  
Eval Type: Other, not routine, done by local agency  
Eval Notes: On site to conduct a Hazardous Waste reinspection, accompanied by James Hendron, Supervising Hazardous Materials Specialist. Consent to inspect and take any necessary photos was given by Aksiniya Dimitrova, Director Environmental, Lab and Safety. The following documents were available for review: - Hazardous waste manifests/bills of lading. Signed copies were available for review. - Employees are trained under the Metal Finishing Association. Records were available for review. Employees conducting cyanide related activities have safety training specific to cyanide. - Business contingency plan - Inspection logs for waste containers and tanks There were several locations hazardous waste was being stored that the facility claimed to be satellite

Map ID  
Direction  
Distance  
Elevation

MAP FINDINGS

Site

Database(s)

EDR ID Number  
EPA ID Number

**ALL METALS PROCESSING OF ORANGE COUNTY LLC (Continued)**

**1000124073**

accumulation. First, the facility has a baghouse unit of blasting media which was connected to a container, which had a capacity greater than 55 gallons. Either configure a new setup to a container that does not exceed 55 [Truncated]

Eval Division: Orange County Environmental Health  
Eval Program: HWLQG  
Eval Source: CERS

Eval General Type: Other/Unknown  
Eval Date: 04-10-2018  
Violations Found: No  
Eval Type: Other, not routine, done by local agency  
Eval Notes: Cyanide F006 Justification Statement: Confirmed by DTSC that this is only required if treating process baths - TP form states site is treating cyanide baths Contacted site - they stated the do NOT treat baths - sent out TP Cyanide forms to be corrected

Eval Division: Orange County Environmental Health  
Eval Program: PBR  
Eval Source: CERS

Eval General Type: Other/Unknown  
Eval Date: 04-13-2015  
Violations Found: No  
Eval Type: Other, not routine, done by local agency  
Eval Notes: Received the following documents: 1. Financial Assurance Documentation. 2. Business Activities 3. Business Owner/operator Identification 4. On site hazardous waste treatment notification.

Eval Division: Orange County Environmental Health  
Eval Program: PBR  
Eval Source: CERS

Eval General Type: Compliance Evaluation Inspection  
Eval Date: 04-14-2016  
Violations Found: No  
Eval Type: Routine done by local agency  
Eval Notes: On site to conduct hazardous materials chemical inventory and business emergency plan inspection this date, consent to enter, inspect and take photographs was given Aksiniya Dimitrova. The HMBEP has been submitted through ----Esubmit Walked through facility and noted corrections on HMBP. Updates are required for HMBP.

Eval Division: Orange County Environmental Health  
Eval Program: HMRRP  
Eval Source: CERS

Eval General Type: Other/Unknown  
Eval Date: 04-14-2016  
Violations Found: No  
Eval Type: Other, not routine, done by local agency  
Eval Notes: File review before A01

Eval Division: Orange County Environmental Health  
Eval Program: PBR  
Eval Source: CERS

Eval General Type: Compliance Evaluation Inspection  
Eval Date: 04-14-2016  
Violations Found: Yes  
Eval Type: Routine done by local agency

Map ID  
Direction  
Distance  
Elevation

MAP FINDINGS

Site

Database(s)

EDR ID Number  
EPA ID Number

**ALL METALS PROCESSING OF ORANGE COUNTY LLC (Continued)**

**1000124073**

Eval Notes: On site to conduct a joint routine Tiered Permitting inspection, with supervisor Darwin Cheng. Met Aksiniya Dimitrova with who explained the process, escorted me through the site and gave consent to enter/inspect. Facility has 4 Units of Treatment AMPA- Continuous Treatment (Plating) -- pH adjustment and metal precipitate by injecting polysulfide formula AMP-B Batch Treatment -- Metal reduction/precipitation and ph adjustments AMP-C Container Rinsing AMP-D Cyanide Treatment --2-Stage CN destruction Tanks are labeled with -- owner/operator, -- facility identification number -- Serial number Treatment log with date, concentration, amount and type available for AMP-A, AMP-B and AMP-D Operating instructions for treatment units with the date, volumes, residual management and types of waste is available. Facility has A analysis plan by is not complete Sewer agency discharge records are available PE assessment dated Feb 2012 reviewed by prior [Truncated]

Eval Division: Orange County Environmental Health  
Eval Program: PBR  
Eval Source: CERS

Eval General Type: Other/Unknown  
Eval Date: 04-21-2018  
Violations Found: No  
Eval Type: Other, not routine, done by local agency  
Eval Notes: 2018 Annual HMBEP submittal is declined. The following submittal elements were reviewed and accepted in CERS: Business activities, owner/operator information, site map, ER plan. Hazardous Materials Inventory declined - The following materials were disclosed in quantities that do not meet disclosure thresholds of 500 pounds. Please note, if these materials are Extremely Hazardous Substances (EHS) please mark the checkbox. If these materials are not EHS, please confirm quantities maintained on site and edit inventory as necessary. Page 12: Ammonium bifluoride flake, Page 14: Chromic Acid flake, Page 18: Potassium Copper Cyanide, Page 20: Sodium Dichromate. Resubmit within 30 days.

Eval Division: Orange County Environmental Health  
Eval Program: HMRRP  
Eval Source: CERS

Eval General Type: Other/Unknown  
Eval Date: 05-03-2017  
Violations Found: No  
Eval Type: Other, not routine, done by local agency  
Eval Notes: INSPECTOR COMMENTS: On site to conduct Hazardous Waste reinspection, accompanied by Terry Carrier, Supervising Hazardous Materials Specialist. Consent to inspect and take any necessary photos was given by Aksiniya Dimitrova, Director Environmental Lab and Safety. The facility was issued violations 3/13/17 for several hazardous waste containers not being closed when not in active use, and for properly labeling hazardous waste containers. This date, these containers were observed closed with proper lids and properly labeled. Violations I145 and I562 corrected. A copy of this inspection report was given to Aksiniya Dimitrova.

Eval Division: Orange County Environmental Health  
Eval Program: HWLQG  
Eval Source: CERS

Eval General Type: Other/Unknown

Map ID  
Direction  
Distance  
Elevation

MAP FINDINGS

Site

Database(s)

EDR ID Number  
EPA ID Number

**ALL METALS PROCESSING OF ORANGE COUNTY LLC (Continued)**

**1000124073**

Eval Date: 05-03-2017  
Violations Found: Yes  
Eval Type: Other, not routine, done by local agency  
Eval Notes: INSPECTOR COMMENTS: On site to conduct Tiered Permitting reinspection, accompanied by Terry Carrier, Supervising Hazardous Materials Specialist. Consent to inspect and take any necessary photos was given by Aksiniya Dimitrova, Director Environmental Lab and Safety. During the routine inspection conducted on 3/13/17, profiles of treatment units were not reviewed. Upon review of the Tiered Permitting forms received on CERS (California Environmental Reporting System), forms will need to be updated according to your CERS submission review. The facility was observed with gates open and no mechanism to prevent the public or wildlife from entering the facility. The facility will need additional security. The Professional Engineer Assessment done on 2/8/17 is missing the seismic re-evaluations for the anchoring and tie downs. The assessment is missing the recommended specifications for the anchoring for tank # WT-6 in the batch treatment unit. A copy of this [Truncated]

Eval Division: Orange County Environmental Health  
Eval Program: PBR  
Eval Source: CERS

Eval General Type: Other/Unknown  
Eval Date: 02-24-2020  
Violations Found: No  
Eval Type: Other, not routine, done by local agency  
Eval Notes: INSPECTOR COMMENT: The waste analysis results for the process tanks were reviewed and the following needs additional STLC and/or TCLP test (updated list): STLC: TA-05: Copper and Nickel TA-33: Nickel TA-28: Hexavalent Chromium (Chromium VI) TA-33: Nickel TA-37 G Hexavalent Chromium (Chromium VI) TPH-13: Nickel TNI-02: Copper TNI-06: Copper TCLP: TA-13A: Chromium TA-24: Chromium TA-28: Chromium TA-30: Chromium TA-35: Chromium TP-08: Chromium TPH-03: Cadmium TCD-38: Cadmium TNI-02: Cadmium, Chromium TNI-06: Cadmium TNI-16: Cadmium THE FOLLOWING VIOLATIONS ARE STILL OUTSTANDING AND MUST BE CORRECTED IMMEDIATELY: I023 - Written waste analysis plan complied with the records maintained for 3 years CORRECTIVE ACTION: Complete the remaining STLC/TTLC waste analysis records to correct the violation. I535 - Closure Cost Estimate was revised and submitted when there was an increase in closure cost CORRECTIVE ACTION: Immediately submit the [Truncated]

Eval Division: Orange County Environmental Health  
Eval Program: PBR  
Eval Source: CERS

Eval General Type: Compliance Evaluation Inspection  
Eval Date: 03-13-2017  
Violations Found: No  
Eval Type: Routine done by local agency  
Eval Notes: INSPECTOR COMMENTS: On site to conduct routine Tiered Permitting inspection, accompanied by Terry Carrier, Supervising Hazardous Materials Specialist. Consent to inspect and take any necessary photos was given by Aksiniya Dimitrova, Director Environmental, Lab and Safety. Facility has four Units of Treatment: 1. AMP-A Continuous Treatment (Plating) - pH adjustment and metal precipitate by injecting polysulfide formula 2. AMP-B Batch Treatment - Metal reduction/precipitation and pH adjustment 3. AMP-C Container Rinsing



Map ID  
Direction  
Distance  
Elevation

MAP FINDINGS

Site

Database(s)

EDR ID Number  
EPA ID Number

**ALL METALS PROCESSING OF ORANGE COUNTY LLC (Continued)**

**1000124073**

4. AMP-D Cyanide Treatment - 2-stage CN destruction Treatment tanks are labeled with the following: Owner/operator, facility identification number, serial number, address. Treatment log with date, concentration, amount and type available. Operating instructions for treatment units with the date, volumes, residual management and types of waste was available. Waste analysis plan was available and has been updated since the previous [Truncated]

Eval Division: Orange County Environmental Health  
Eval Program: PBR  
Eval Source: CERS

Eval General Type: Other/Unknown  
Eval Date: 02-27-2017  
Violations Found: No  
Eval Type: Other, not routine, done by local agency  
Eval Notes: Not reported  
Eval Division: Orange County Environmental Health  
Eval Program: CalARP  
Eval Source: CERS

Eval General Type: Other/Unknown  
Eval Date: 03-04-2014  
Violations Found: No  
Eval Type: Other, not routine, done by local agency  
Eval Notes: Please be advised that this Agency has reviewed Tiered Permitting Financial Assurance Self Certification for this facility. The 2014 Adjusted Closure Cost Estimate (CCE) was not properly calculated. The 2014 inflation factor should not be applied when the closure costs have been updated. Therefore, your 2014 is the CCE is \$15,865.00 - salvage value. Revised Certification Of Financial Assurance Form and Estimate Closure Cost (enclosed) must be submitted to this Agency by 3/31/14.

Eval Division: Orange County Environmental Health  
Eval Program: PBR  
Eval Source: CERS

Eval General Type: Other/Unknown  
Eval Date: 03-04-2014  
Violations Found: No  
Eval Type: Other, not routine, done by local agency  
Eval Notes: Scheduled Inspection.  
Eval Division: Orange County Environmental Health  
Eval Program: CalARP  
Eval Source: CERS

Eval General Type: Other/Unknown  
Eval Date: 03-05-2014  
Violations Found: No  
Eval Type: Other, not routine, done by local agency  
Eval Notes: HMBEP Denied Reviewed HMBEP submission package on eSubmit Portal. Submission DENIED. Request for re-submittal.

Eval Division: Orange County Environmental Health  
Eval Program: HMRRP  
Eval Source: CERS

Eval General Type: Other/Unknown  
Eval Date: 03-07-2017

Map ID  
Direction  
Distance  
Elevation

MAP FINDINGS

Site

Database(s)

EDR ID Number  
EPA ID Number

**ALL METALS PROCESSING OF ORANGE COUNTY LLC (Continued)**

**1000124073**

Violations Found: No  
Eval Type: Other, not routine, done by local agency  
Eval Notes: Prep for CalARP Inspection.  
Eval Division: Orange County Environmental Health  
Eval Program: CalARP  
Eval Source: CERS

Eval General Type: Other/Unknown  
Eval Date: 03-08-2017  
Violations Found: No  
Eval Type: Other, not routine, done by local agency  
Eval Notes: Assisted Marco in the Cal ARP inspection.  
Eval Division: Orange County Environmental Health  
Eval Program: CalARP  
Eval Source: CERS

Eval General Type: Compliance Evaluation Inspection  
Eval Date: 03-08-2017  
Violations Found: Yes  
Eval Type: Routine done by local agency  
Eval Notes: On-site for a CalARP routine inspection. Met with Met with Aksiniya Dimitrova (Director of Environmental, Lab, and Safety) and Steve Rowe (Safety Manager) of All Metals Processing Inc. Brian Erdman of OCHCA was also present during this inspection. This facility is regulated under CalARP Program Level 1 requirements for cadmium oxide, potassium cyanide, and sodium cyanide. The average total quantities at the facility are: 1. Cadmium Oxide G 653 pounds 2. Sodium Cyanide G 2,888 pounds 3. Potassium Cyanide G 711 pounds The facility maintains (6) processes: 1. Cadmium Oxide (in solution) 2. Cadmium Oxide (Dry, in storage) 3. Sodium Cyanide (In Solution) 4. Sodium Cyanide (Dry, in storage) 5. Potassium Cyanide (In Solution) 6. Potassium Cyanide (Dry, in storage) The RMP references the (3) regulated substances however does not reference the (6) total processes. Please revise the RMP immediately (see violation I429 below). 1) Executive Summary: The summary [Truncated]  
Eval Division: Orange County Environmental Health  
Eval Program: CalARP  
Eval Source: CERS

Eval General Type: Compliance Evaluation Inspection  
Eval Date: 03-10-2010  
Violations Found: Yes  
Eval Type: Routine done by local agency  
Eval Notes: Inspector Name: Bob Held  
Eval Division: Orange County Environmental Health  
Eval Program: HWLQG  
Eval Source: CERS

Eval General Type: Compliance Evaluation Inspection  
Eval Date: 03-10-2020  
Violations Found: Yes  
Eval Type: Routine done by local agency  
Eval Notes: On site for a routine CalARP Level 1 inspection. Met with Rey Santos of All Metals Processing. Consent was provided to conduct inspection activities. The facility is regulated as a Program Level 1 facility. The regulated substance are Sodium Cyanide, Potassium Cyanide, and Cadmium Oxide. Total quantities are as follows: - Sodium Cyanide G

Map ID  
Direction  
Distance  
Elevation

MAP FINDINGS

Site

Database(s)

EDR ID Number  
EPA ID Number

**ALL METALS PROCESSING OF ORANGE COUNTY LLC (Continued)**

**1000124073**

2,770 pounds - Potassium Cyanide - 558 pounds - Cadmium Oxide G 788 pounds \*\* Please ensure that quantities stored/in process tanks are accurate with the quantities stated in the RMP. The following were observed: -- The RMP was available for review and was deemed complete. -- RMP Certification: The RMP certification was dated 6/30/2017. -- The Executive Summary was reviewed and is complete. -- The worst-case release analysis was reviewed and is correct. -- The 5-year accident history was submitted. EMERGENCY RESPONSE PROGRAM: -- Emergency Planning and Response: This is a non-responder facility [Truncated]

Eval Division: Orange County Environmental Health  
Eval Program: CalARP  
Eval Source: CERS

Eval General Type: Other/Unknown  
Eval Date: 03-13-2014  
Violations Found: No  
Eval Type: Other, not routine, done by local agency  
Eval Notes: Pre-inspection file review  
Eval Division: Orange County Environmental Health  
Eval Program: CalARP  
Eval Source: CERS

Eval General Type: Compliance Evaluation Inspection  
Eval Date: 03-13-2014  
Violations Found: Yes  
Eval Type: Routine done by local agency  
Eval Notes: On-site for routine inspection. Met with Geoff Blake and Steve Rowe. Also present were Bob Held and Michael Pallazola of OCHCA. This facility is regulated under CalARP Program Level 1 requirements. The following are the regulated substances on-site: 1) Cadmium Oxide (Liquid) 2) Potassium Cyanide (Liquid) 3) Sodium Cyanide (Liquid) 4) Sodium Cyanide (solid) 5) Potassium Cyanide (solid) Program Level 1 Requirements were reviewed this date: 1) The RMP is on-site and includes an Executive Summary, but not the required registration (see violation R02 above). 2) The RMP was certified on 1/10/14 and a copy was obtained this date. The RMP will be reviewed for completeness and a deficiency notice will be sent to the facility within 30 days. 3) The RMP does not contain the Worst Case Release Scenarios for the five regulated substances (see violation P101 above). 4) The certification that the facility has not had a release with an off-site [Truncated]

Eval Division: Orange County Environmental Health  
Eval Program: CalARP  
Eval Source: CERS

Eval General Type: Other/Unknown  
Eval Date: 03-13-2014  
Violations Found: Yes  
Eval Type: Other, not routine, done by local agency  
Eval Notes: Not reported  
Eval Division: Orange County Environmental Health  
Eval Program: CalARP  
Eval Source: CERS

Eval General Type: Compliance Evaluation Inspection  
Eval Date: 03-13-2017  
Violations Found: Yes  
Eval Type: Routine done by local agency

Map ID  
Direction  
Distance  
Elevation

MAP FINDINGS

Site

Database(s)

EDR ID Number  
EPA ID Number

**ALL METALS PROCESSING OF ORANGE COUNTY LLC (Continued)**

**1000124073**

Eval Notes: INSPECTOR COMMENTS: On site to conduct routine Hazardous Waste inspection, accompanied by Terry Carrier, Supervising Hazardous Materials Specialist. Consent to inspect and take any necessary photos was given by Aksiniya Dimitrova, Director Environmental, Lab and Safety. This facility is a RCRA Large Quantity Generator of hazardous waste. Walked throughout the facility and observed hazardous waste storage areas. Several containers were observed with no label, or with labels missing required information. Several containers were observed to be open while not in use. Facility had the following documents available for review: - Hazardous waste manifests/bills of lading. Signed copies were available for review. Per generator, copies of manifests are sent to DTSC. - 2016 Biennial Report was submitted to DTSC. Certified Receipt was available for review. - Employees are trained under Metal Finishing Association. Records were available for review and included job [Truncated]

Eval Division: Orange County Environmental Health  
Eval Program: HWLQG  
Eval Source: CERS

Eval General Type: Compliance Evaluation Inspection  
Eval Date: 03-18-2019  
Violations Found: No  
Eval Type: Routine done by local agency  
Eval Notes: Not reported  
Eval Division: Orange County Environmental Health  
Eval Program: HWLQG  
Eval Source: CERS

Eval General Type: Compliance Evaluation Inspection  
Eval Date: 03-18-2019  
Violations Found: No  
Eval Type: Routine done by local agency  
Eval Notes: Not reported  
Eval Division: Orange County Environmental Health  
Eval Program: PBR  
Eval Source: CERS

Eval General Type: Compliance Evaluation Inspection  
Eval Date: 03-18-2019  
Violations Found: Yes  
Eval Type: Routine done by local agency  
Eval Notes: INSPECTOR COMMENT: On-site to conduct a Tiered Permit- Permit By Rule (PBR) inspection. Inspection was accompanied by Susan Berg, Supervising Hazardous Materials Specialist, and Sarah Orndorff, Hazardous Materials Specialist. The facility conducts treatments of the following: - Continuous treatment of cyanide rinse; cyanide destruction (oxidation by adding sodium hypochlorite) - Continuous treatment of chromic rinse; metal precipitation and pH adjustment (Chromex and pH adjustment) - Batch treatment of spend acids - Batch treatment of electroless nickel (none on site during the inspection) - Batch treatment of normally would be stored in totes - Batch treatment of Chemfilm/chromates - Container rinsing All process tanks are labeled. The cyanide process tanks were missing drain boards between the following cyanide process tanks: TCD-21 (sodium cyanide/cadmium oxide) & TCD-24 (rinse) TCD-18 (potassium cyanide/copper cyanide) & TCD-17 (rinse) Counter-current rinsing [Truncated]

Eval Division: Orange County Environmental Health

Map ID  
Direction  
Distance  
Elevation

MAP FINDINGS

Site

Database(s)

EDR ID Number  
EPA ID Number

**ALL METALS PROCESSING OF ORANGE COUNTY LLC (Continued)**

**1000124073**

Eval Program:	PBR
Eval Source:	CERS
Eval General Type:	Compliance Evaluation Inspection
Eval Date:	03-18-2019
Violations Found:	Yes
Eval Type:	Routine done by local agency
Eval Notes:	INSPECTOR COMMENT: On-site for a routine RCRA large quantity generator (LQG) hazardous waste inspection, accompanied by Susan Berg, Supervising Hazardous Materials Specialist, and Sarah Orndorff, Hazardous Materials Specialist. Facility is regulated as a RCRA LQG. The inspection included a walk of the production areas, hazardous waste generation areas, hazardous waste storage areas, perimeter check, and trash storage areas. Federal EPA ID Number is current and active. Observed hazardous waste generation areas and hazardous waste storage areas. Containers were closed and properly labeled, except for the following: 90 days storage area: - Two paint waste in 55-gallon drums were not labeled with the required hazardous waste information and was not stored close when not in use. This was corrected during the routine inspection. - One cubic yard plastic tote containing electornickel was missing the hazard properties on the hazardous waste label. This was [Truncated]
Eval Division:	Orange County Environmental Health
Eval Program:	HWLQG
Eval Source:	CERS
Eval General Type:	Compliance Evaluation Inspection
Eval Date:	04-14-2016
Violations Found:	No
Eval Type:	Routine done by local agency
Eval Notes:	On site to conduct a joint routine Hazardous waste inspection, with supervisor Darwin Cheng. This facility is a RCRA G Large Quantity Generator. Met Aksiniya Dimitrova with who explained the process, escorted me through the site and gave consent to enter/inspect. Hazardous waste containers are properly labeled and covered. All containers storing hazardous waste must be labeled with the following information: 1. The words G HAZARDOUS Waste 2. Waste (name) 3. Hazardous property of the waste (e.g. G toxic, flammable, corrosive, etc.) 4. Physical state of the waste (liquid or solid) 5. Name and address of the business. 6. Accumulation date (date the first drop of waste has been placed in container) Facility the following documents available for review: -- Hazardous waste Manifests/Receipts, Signed copies were available for review. Per generator Copy of manifest are sent to the DTSC -- 2016 Biennial Report G Was submitted by the March 1st deadline. Certified [Truncated]
Eval Division:	Orange County Environmental Health
Eval Program:	HWLQG
Eval Source:	CERS
Eval General Type:	Compliance Evaluation Inspection
Eval Date:	05-29-2012
Violations Found:	No
Eval Type:	Routine done by local agency
Eval Notes:	Not reported
Eval Division:	Orange County Environmental Health
Eval Program:	HWLQG
Eval Source:	CERS

Map ID  
Direction  
Distance  
Elevation

MAP FINDINGS

Site

Database(s)

EDR ID Number  
EPA ID Number

**ALL METALS PROCESSING OF ORANGE COUNTY LLC (Continued)**

**1000124073**

Eval General Type:	Other/Unknown
Eval Date:	05-04-2017
Violations Found:	No
Eval Type:	Other, not routine, done by local agency
Eval Notes:	Financial Assurance documents have been accepted. Unit A - Continuous Treatment System. Change the number of tanks to 6 and number of containers to 1. Unit B - Batch Treatment. Change the number of tanks to 4 (we are not counting the filter press which is not in use), and number of containers to 0. Unit D - Cyanide Treatment. Change the unit name to Cyanide Treatment. Change the number of tanks to 9, number of containers to 0. Residuals management description - check yes to offsite recycling and disposal to land. Permit by Rule - #2. "Aqueous wastes containing metals listed in Title 22, CCR.." - check yes to pH adjustment, precipitation, plating the metal onto an electrode, electrodialysis, electrowinning or electro recovery. #14. "Aqueous wastes generated by rinsing products and fixtures holding products that were processed in cyanide-containing solutions may be treated by the following" - check yes to oxidation by addition of hypochlorite.
Eval Division:	Orange County Environmental Health
Eval Program:	PBR
Eval Source:	CERS
Eval General Type:	Other/Unknown
Eval Date:	05-04-2017
Violations Found:	No
Eval Type:	Other, not routine, done by local agency
Eval Notes:	Reviewed facility's CERS HMBP submission. The following was accepted: - Emergency Response and Training Plans Facility information and Hazardous Materials Inventory not accepted. Please check yes for regulated substances under the CalARP (California Accidental Release Program). Please submit a legible site map. The map submitted is not clear and blurs when zooming in.
Eval Division:	Orange County Environmental Health
Eval Program:	HMRRP
Eval Source:	CERS
Eval General Type:	Other/Unknown
Eval Date:	05-06-2020
Violations Found:	Yes
Eval Type:	Other, not routine, done by local agency
Eval Notes:	The following documentation has been received and reviewed by this agency: -Waste Analysis Plan Test Results for all requested process tanks Violation I023 has been corrected. All facilities conducting treatment under the Permit by Rule Tier are required to annually submit an updated Closure Cost Estimate to the California Environmental Reporting System (CERS). Facility has not submitted a complete Closure Cost Estimate since 2017; violation I353 issued on 10/17/2018 has been elevated to a Class I violation. Class I violations require formal enforcement by this agency.
Eval Division:	Orange County Environmental Health
Eval Program:	PBR
Eval Source:	CERS
Eval General Type:	Other/Unknown
Eval Date:	05-08-2014
Violations Found:	No
Eval Type:	Other, not routine, done by local agency

Map ID  
Direction  
Distance  
Elevation

MAP FINDINGS

Site

Database(s)

EDR ID Number  
EPA ID Number

**ALL METALS PROCESSING OF ORANGE COUNTY LLC (Continued)**

**1000124073**

Eval Notes: Not reported  
Eval Division: Orange County Environmental Health  
Eval Program: HWLQG  
Eval Source: CERS

Eval General Type: Compliance Evaluation Inspection  
Eval Date: 05-12-2014  
Violations Found: No  
Eval Type: Routine done by local agency  
Eval Notes: Mark Sutphin at site with Darwin Cheng to perform annual LQG hazardous waste inspection .Permission to enter, inspect, and take photographs granted by Steve Rowe. manifests were reviewed at site. manifests were kept in notebooks by the year generated and it appears that the manifests are kept at site for three years. per review of the DTSC web site 32 manifests were generated in 2012 and 27 were generated in 2012. per review of the DTSC we site this facilities EPA ID# CAD009675067 has been inactivated since 6-30-13 and must be reactivated by contacting DTSC ( 1-800-61-TOXIC). A walk through of the production lines , waste storage and treatment areas was performed. Three 55 gallon stainless drums of Nitric acid were observed stored with the sulfuric acid in the materials storage area. Store the nitric acid and any other oxidizing acids in a separate containment area to prevent potential mixing of oxidizing acids with other acids. The oxidizing chromic acid was observed to [Truncated]

Eval Division: Orange County Environmental Health  
Eval Program: HWLQG  
Eval Source: CERS

Eval General Type: Compliance Evaluation Inspection  
Eval Date: 05-12-2014  
Violations Found: No  
Eval Type: Routine done by local agency  
Eval Notes: Mark Sutphin at site with Darwin Cheng to perform annual LQG hazardous waste inspection and PBR treatment facility inspection .Permission to enter, inspect, and take photographs granted by Steve Rowe. The facility has four (4) PBR units on-site: 1) Batch treatment (AMP-B) 2) Continuous rinse (AMP-A) 3) Drum rinsing (AMP-C) 4) Cyanide treatment (AMP-D) All the units are marked with the name of the owner, facility identification number (EPA ID Number) and an individual serial number. Inspection schedules and logs being kept. Also reviewed the batch treatment log that tracks the amount of waste treated in AMP-B. The secondary containment is being inspected on a daily basis along with the tanks. SB-14 documents have been completed and submitted (08/27/11). The Phase I Environmental checklist is dated 01/02/97. The OCSD Discharge Permit (3-1-110) is valid until 09/30/14. PE Certification was completed in February 2012. The report has been reviewed by [Truncated]

Eval Division: Orange County Environmental Health  
Eval Program: PBR  
Eval Source: CERS

Eval General Type: Other/Unknown  
Eval Date: 05-12-2014  
Violations Found: No  
Eval Type: Other, not routine, done by local agency  
Eval Notes: Not reported  
Eval Division: Orange County Environmental Health

Map ID  
Direction  
Distance  
Elevation

MAP FINDINGS

Site

Database(s)

EDR ID Number  
EPA ID Number

**ALL METALS PROCESSING OF ORANGE COUNTY LLC (Continued)**

**1000124073**

Eval Program:	HWLQG
Eval Source:	CERS
Eval General Type:	Other/Unknown
Eval Date:	05-21-2015
Violations Found:	No
Eval Type:	Other, not routine, done by local agency
Eval Notes:	On-site for routine inspection. Met with Geoff Blake and Steve Rowe of All Metals Processing. This facility is regulated under CalARP Program Level 1 requirements. The following are the regulated substances on-site: 1) Cadmium Oxide (Liquid) 2) Potassium Cyanide (Liquid) 3) Sodium Cyanide (Liquid) 4) Sodium Cyanide (solid) 5) Potassium Cyanide (solid) Program Level 1 Requirements were reviewed this date: 1) The RMP is on-site and includes an Executive Summary. 2) The RMP was certified on 1/14/14. 3) The RMP contains the Worst Case Release Scenarios for the (2) regulated processes. - Largest Tank (1250 gallons) - Toxic endpoint calculated to 33 feet. - Alternate release of solids - Toxic endpoint calculated to 10 feet. 4) The certification that the facility has not had a release with an off-site consequence within the last 5 years was also reviewed. 5) Coordination of emergency response procedures was conducted on 6/27/2014 [Truncated]
Eval Division:	Orange County Environmental Health
Eval Program:	CalARP
Eval Source:	CERS
Eval General Type:	Other/Unknown
Eval Date:	05-26-2017
Violations Found:	Yes
Eval Type:	Other, not routine, done by local agency
Eval Notes:	Your business is required to submit an Annual Permit Renewal Package Certification Of Financial Assurance for the onsite treatment of hazardous waste. A letter dated January 6, 2017, was mailed to your facility along with instructions on how to electronically submit the required documents by the due date of March 1, 2017. To date, your documents have not been electronically submitted to the California Environmental Reporting System (CERS). Required documents must be submitted to CERS via <a href="http://cers.calepa.ca.gov/">http://cers.calepa.ca.gov/</a> by June 23, 2017. Failure to submit the required documents may result in a fine of twenty-five thousand dollars (\$25,000) for each day of the violation pursuant to Section 25189 of the California Health and Safety Code (H&SC).
Eval Division:	Orange County Environmental Health
Eval Program:	PBR
Eval Source:	CERS
Eval General Type:	Other/Unknown
Eval Date:	05-30-2018
Violations Found:	No
Eval Type:	Other, not routine, done by local agency
Eval Notes:	On site for a Hazardous Waste reinspection. Consent to inspect and take any necessary photos was given by John Crowell, General Manager. The facility's baghouse waste is now being managed on a 90 day cycle. The satellite accumulation waste label was removed and the container is now labeled as hazardous waste. The facility has designed a satellite accumulation waste storage area within the 90 day waste storage area by outlining the area with paint. The satellite accumulation waste, used oil and used cyanide filters, were stored in



Map ID  
Direction  
Distance  
Elevation

MAP FINDINGS

Site

Database(s)

EDR ID Number  
EPA ID Number

**ALL METALS PROCESSING OF ORANGE COUNTY LLC (Continued)**

**1000124073**

this area with proper labeling. The waste paint can boxes were observed without satellite accumulation waste labels. One box is clearly labeled as "Empty Cans", which are being managed properly. The other box is properly labeled as hazardous waste for waste paint, which is being managed properly every 90 days. The facility has no outstanding violations. A copy of this inspection report was emailed to John Crowell.

Eval Division: Orange County Environmental Health  
Eval Program: HWLQG  
Eval Source: CERS

Eval General Type: Other/Unknown  
Eval Date: 06-06-2017  
Violations Found: No  
Eval Type: Other, not routine, done by local agency  
Eval Notes: Reviewed facility's CERS HMBEP submission. All submittal elements have been accepted.

Eval Division: Orange County Environmental Health  
Eval Program: HMRRP  
Eval Source: CERS

Eval General Type: Other/Unknown  
Eval Date: 06-06-2017  
Violations Found: No  
Eval Type: Other, not routine, done by local agency  
Eval Notes: Reviewed facility's CERS Tiered Permitting submission. Facility has made required changes to renewal forms and site map. All submittal elements accepted.

Eval Division: Orange County Environmental Health  
Eval Program: PBR  
Eval Source: CERS

Eval General Type: Compliance Evaluation Inspection  
Eval Date: 06-14-2013  
Violations Found: No  
Eval Type: Routine done by local agency  
Eval Notes: Not reported  
Eval Division: Orange County Environmental Health  
Eval Program: HWLQG  
Eval Source: CERS

Eval General Type: Other/Unknown  
Eval Date: 06-26-2015  
Violations Found: No  
Eval Type: Other, not routine, done by local agency  
Eval Notes: Read/review pre 2015 HMBEP submission. Accepted pending review of the more recent submission.

Eval Division: Orange County Environmental Health  
Eval Program: HMRRP  
Eval Source: CERS

Eval General Type: Other/Unknown  
Eval Date: 07-02-2019  
Violations Found: No  
Eval Type: Other, not routine, done by local agency  
Eval Notes: INSPECTOR COMMENT: Received photos via email on 4/9/2019 showing the hazardous waste cubic yard tote has a lid and is properly labeled. The

Map ID  
Direction  
Distance  
Elevation

MAP FINDINGS

Site

Database(s)

EDR ID Number  
EPA ID Number

**ALL METALS PROCESSING OF ORANGE COUNTY LLC (Continued)**

**1000124073**

following violations have been corrected: I562 - Labeled all containers or portable tanks containing hazardous waste I145- Containers of hazardous waste closed except when adding or removing waste

Eval Division: Orange County Environmental Health  
Eval Program: HW  
Eval Source: CERS

Eval General Type: Other/Unknown  
Eval Date: 07-02-2019  
Violations Found: No  
Eval Type: Other, not routine, done by local agency  
Eval Notes: INSPECTOR COMMENT: Received an amended Hazardous Materials Treatment and Storage Tanks System Certification Report, signed and stamped by Magdi Abdou, PE, showing that WT-6 does not need anchoring after and updated review. Also received photos via email from facility showing the exterior of the treatment units have been marked with the name of the person which owns or operates the fixed treatment unit, facility identification number, and an individual serial number. The following violations have been corrected: I012 - P.E. assessment and/or reassessment of the hazardous waste tank system completed. I229 - The exterior of the treatment unit is marked permanently The following violations are still outstanding and must be corrected immediately: I449 - Onsite PBR HW Treatment Notification Information submitted  
CORRECTIVE ACTION: Facility must update the PBR Unit Information via the California Environmental Reporting System, contingent on the [Truncated]

Eval Division: Orange County Environmental Health  
Eval Program: PBR  
Eval Source: CERS

Eval General Type: Other/Unknown  
Eval Date: 07-07-2017  
Violations Found: No  
Eval Type: Other, not routine, done by local agency  
Eval Notes: Received the updated RMP and Hazard Analysis from Aksiniya Dimitrova of All Metals Processing. All open violations have been corrected.

Eval Division: Orange County Environmental Health  
Eval Program: CalARP  
Eval Source: CERS

Eval General Type: Other/Unknown  
Eval Date: 07-13-2018  
Violations Found: No  
Eval Type: Other, not routine, done by local agency  
Eval Notes: Called and left a voicemail and emailed new facility contact Rey Santos, reys@embee.com (714) 546-9842, to see if the facility has updated their closure plan.

Eval Division: Orange County Environmental Health  
Eval Program: PBR  
Eval Source: CERS

Eval General Type: Other/Unknown  
Eval Date: 07-31-2017  
Violations Found: No  
Eval Type: Other, not routine, done by local agency  
Eval Notes: Received revised PE Assessment from Aksiniya. The revised assessment

Map ID  
Direction  
Distance  
Elevation

MAP FINDINGS

Site

Database(s)

EDR ID Number  
EPA ID Number

**ALL METALS PROCESSING OF ORANGE COUNTY LLC (Continued)**

**1000124073**

is now current with the changes that were made to the batch treatment unit WT-6 regarding anchoring and tie-downs. Seismic calculations were reviewed during the last reinspection on 5/3/17. Violation I634 has been corrected.

Eval Division: Orange County Environmental Health  
Eval Program: PBR  
Eval Source: CERS

Eval General Type: Other/Unknown  
Eval Date: 08-02-2016  
Violations Found: No

Eval Type: Other, not routine, done by local agency  
Eval Notes: 8/2/16 This submittal is being conditionally approved in order to facilitate transfer of data to California Electronic Reporting System (CERS) database. The facility will need to make the following revisions in CERS following notification of data transfer: Facility Map - Please add Evacuation Staging Area - Please add storm drains/sewage - Please add Emergency Response Equipment - Please add access and Exit points - Please add Emergency Shut offs (Water, Gas, Electric) Thank you

-----  
- on site inspection on 4/14/16. Went over chemical corrections on day of inspection with contact. Please make corrections.

Eval Division: Orange County Environmental Health  
Eval Program: HMRRP  
Eval Source: CERS

Eval General Type: Other/Unknown  
Eval Date: 08-02-2017  
Violations Found: No

Eval Type: Other, not routine, done by local agency  
Eval Notes: Reviewed and accepted revised financial assurance documents submitted to CERS on 8/1/17 that included 2017 closure cost table. Violation I278 regarding failure to prepare a written estimate of the cost of closing treatment system, cited in this agency's inspection report dated 5/26/17, has been corrected.

Eval Division: Orange County Environmental Health  
Eval Program: PBR  
Eval Source: CERS

Eval General Type: Other/Unknown  
Eval Date: 08-02-2017  
Violations Found: No

Eval Type: Other, not routine, done by local agency  
Eval Notes: Reviewed facility's CERS Tiered Permitting renewal forms, forms have been accepted this date.

Eval Division: Orange County Environmental Health  
Eval Program: PBR  
Eval Source: CERS

Eval General Type: Other/Unknown  
Eval Date: 08-13-2013  
Violations Found: No

Eval Type: Other, not routine, done by local agency  
Eval Notes: Not reported  
Eval Division: Orange County Environmental Health  
Eval Program: HWLQG

Map ID  
Direction  
Distance  
Elevation

MAP FINDINGS

Site

Database(s)

EDR ID Number  
EPA ID Number

**ALL METALS PROCESSING OF ORANGE COUNTY LLC (Continued)**

**1000124073**

Eval Source: CERS

Eval General Type: Other/Unknown  
Eval Date: 08-14-2013  
Violations Found: No  
Eval Type: Other, not routine, done by local agency  
Eval Notes: On-site Follow-up inspection  
Eval Division: Orange County Environmental Health  
Eval Program: HWLQG  
Eval Source: CERS

Eval General Type: Other/Unknown  
Eval Date: 08-14-2013  
Violations Found: No  
Eval Type: Other, not routine, done by local agency  
Eval Notes: Received the annual tiered permitting renewal documents that include the signed waste minimization statement. Reviewed documents this date. The On-site Hazardous waste Treatment Notification Facility page lists four (4) PBR units. The four units are: AMP-A: Continuous waste water treatment (pH and metals) AMP-B: Batch Treatment (pH and metals) AMP-C: Container rinsing AMP-D: Cyanide Treatment The financial assurance documents are being reviewed by this agency. On-site for routine inspection. Met with Geoff Blake and obtained consent to perform the inspection. This is a RCRA Large Quantity Generator. Reviewed the hazardous waste manifests for 2012 and 2013. There is a new waste stream at the facility. Ground water with Chrome. This is from a monitoring well that is now on-site. The last biennial report is signed 02/27/12. The Summary Progress Report was submitted on 08/28/11. The SB-14 Waste Reduction Plan was observed this [Truncated]

Eval Division: Orange County Environmental Health  
Eval Program: HWLQG  
Eval Source: CERS

Eval General Type: Other/Unknown  
Eval Date: 08-14-2013  
Violations Found: Yes  
Eval Type: Other, not routine, done by local agency  
Eval Notes: Mark Sutphin and Brian Erdman went to site for follow up inspection Permission to enter, inspect, and take photographs granted by Geoffrey Blake a copy of the hazardous waste management daily inspections for August 2013 was reviewed and a copy was received A copy of the Waste Treatment & Chemical Storage Daily Housekeeping Duties Log for the week ending 8-16-13 was reviewed and a copy received. Waste Water Batch Treatment System Operation & Maintenance Log with the 8-12-13 entry for the 700 gallons of sulfuric acid that leaked out of the tank was reviewed and a copy received a copy of the sulfuric acid hard anodize ingredients "tank control sheet" was reviewed and received. a copy of the Emergency Response and contingency Plan was received The treatment system and the hard anodize tank were also inspected

Eval Division: Orange County Environmental Health  
Eval Program: HWLQG  
Eval Source: CERS

Eval General Type: Other/Unknown  
Eval Date: 08-14-2013  
Violations Found: Yes  
Eval Type: Other, not routine, done by local agency

Map ID  
Direction  
Distance  
Elevation

MAP FINDINGS

Site

Database(s)

EDR ID Number  
EPA ID Number

**ALL METALS PROCESSING OF ORANGE COUNTY LLC (Continued)**

**1000124073**

Eval Notes: Mark Sutphin and Brian Erdman went to site for follow up inspection after sulfuric acid release of 8-13-13. Permission to enter, inspect, and take photographs granted by Geoffrey Blake a copy of the hazardous waste management daily inspections for August 2013 was reviewed and a copy was received A copy of the Waste Treatment & Chemical Storage Daily Housekeeping Duties Log for the week ending 8-16-13 was reviewed and a copy received. Waste Water Batch Treatment System Operation & Maintenance Log with the 8-12-13 entry for the 700 gallons of sulfuric acid that leaked out of the tank was reviewed and a copy received a copy of the sulfuric acid hard anodize ingredients "tank control sheet" was reviewed and received. a copy of the Emergency Response and contingency Plan was received The treatment system and the hard anodize tank were also inspected

Eval Division: Orange County Environmental Health  
Eval Program: HMRRP  
Eval Source: CERS

Eval General Type: Other/Unknown  
Eval Date: 08-25-2016  
Violations Found: No  
Eval Type: Other, not routine, done by local agency  
Eval Notes: Email; Good morning Jennifer, I would like to update you on the progress of the Waste analysis plan. I have received all the results for the points of generation we were missing and I am going to generate a spread sheet with all the results and proceed with the evaluation. IG m currently working on our OCSD permit renewal and going in depth with the process lines and the waste treatment which is going to help me with the proper evaluation of the points of generation and the treatment process in general. I hope IG II be able to complete everything by sometime mid September since IG II be taking some time off too to visit my father who has some serious health issues. Aksiniya Dimitrova Director Environmental, Lab and Safety All Metals Processing of Orange County, Inc. 8401 Standustrial Ave. Stanton, CA 90680 Phone: (714) 828-8238 ext. 145 Fax:..G ..(714) 828-4552 Cell:G G (949) 209-7630

Eval Division: Orange County Environmental Health  
Eval Program: PBR  
Eval Source: CERS

Eval General Type: Other/Unknown  
Eval Date: 10-17-2018  
Violations Found: Yes  
Eval Type: Other, not routine, done by local agency  
Eval Notes: Please be advised that a letter acknowledging receipt of this facilityG s 2018 Tiered Permitting Financial Assurance has not issued by this agency due to failure to submit all required documents for the chosen assurance mechanism, Financial Test and Corporate Guarantee. In the inspection report dated 7/27/18, this agency requested submittal of the following documents: - Original copy of Letter from Chief Financial Officer. - Original copy of Corporate Guarantee for Closure. - A special report from ownerG s independent certified accountant certifying financial data used in companyG s financial test. - A copy the companyG s annual report for 2017. To date, requested documents have not been submitted. All required documents must be submitted within 30 days of this inspection to avoid further enforcement action.

Eval Division: Orange County Environmental Health  
Eval Program: PBR

Map ID  
Direction  
Distance  
Elevation

MAP FINDINGS

Site

Database(s)

EDR ID Number  
EPA ID Number

**ALL METALS PROCESSING OF ORANGE COUNTY LLC (Continued)**

**1000124073**

Eval Source: CERS

Eval General Type: Other/Unknown  
Eval Date: 11-02-2015  
Violations Found: No  
Eval Type: Other, not routine, done by local agency  
Eval Notes: INSPECTGOR COMMENTS: On-site for a follow up inspection. Returned the records, and the RMP with off-site consequence analysis data to Geoff Blake.

Eval Division: Orange County Environmental Health  
Eval Program: CalARP  
Eval Source: CERS

Eval General Type: Other/Unknown  
Eval Date: 11-27-2013  
Violations Found: No  
Eval Type: Other, not routine, done by local agency  
Eval Notes: reviewed file  
Eval Division: Orange County Environmental Health  
Eval Program: PBR  
Eval Source: CERS

Eval General Type: Other/Unknown  
Eval Date: 12-02-2020  
Violations Found: No  
Eval Type: Other, not routine, done by local agency  
Eval Notes: Received an email from Rey Santos indicating that OCFA Captain Robet Hays visited the facility in order to conduct a facility walk through.  
From: Hays, Robert [mailto:RobertHays@ocfa.org] Sent: Monday, October 21, 2019 4:36 PM To: Santos, Rey <ReyS@embee.com> Subject: RE: All Metals Processing Of Orange County, LLC Afternoon Ray, Thank you once again for your time and patience walking and showing us around your facility. As a new captain to this area it was very informative and helpful to see what your process and facility does and how you conduct your daily operations. I will pass on this map and knowledge to my chief and surrounding fire companies who may respond to your business in the event of an emergency. Thank you again and any questions or concerns please fell free to call me. Fire Captain Robert Hays This meets the requirements stated in 2735.5 (d)(3) of Title 19. Violation I705 has been abated.

Eval Division: Orange County Environmental Health  
Eval Program: CalARP  
Eval Source: CERS

Eval General Type: Other/Unknown  
Eval Date: 12-03-2013  
Violations Found: No  
Eval Type: Other, not routine, done by local agency  
Eval Notes: Dropped off a copy of the 8-14-13 inspection report and got a copy signed by Geoff Blake

Eval Division: Orange County Environmental Health  
Eval Program: HMRRP  
Eval Source: CERS

Eval General Type: Other/Unknown  
Eval Date: 12-03-2013  
Violations Found: No

Map ID  
Direction  
Distance  
Elevation

MAP FINDINGS

Site

Database(s)

EDR ID Number  
EPA ID Number

**ALL METALS PROCESSING OF ORANGE COUNTY LLC (Continued)**

**1000124073**

Eval Type: Other, not routine, done by local agency  
Eval Notes: Dropped off a copy of the 8-14-13 inspection report and got a copy signed by Geoff Blake  
Eval Division: Orange County Environmental Health  
Eval Program: HWLQG  
Eval Source: CERS  
  
Eval General Type: Other/Unknown  
Eval Date: 12-28-2015  
Violations Found: No  
Eval Type: Other, not routine, done by local agency  
Eval Notes: Your HMBEP has been declined, please revise and resubmit within 30 days. For all of your CAS#s please keep all the dashes in between the numbers. For your chemical G ACETONEG please change the CAS# to 67-64-1. For your chemical G CADMIUM OXIDEG please change the CAS# to 1306-19-0. For your chemical G CADMIUM PLATING TANKG for your component G Sodium CyanideG please change your CAS# to 143-33-9, for your component G Cadmium oxideG please change the CAS# to 1306-19-0. For your chemical G CHROMEX 75G for your component G sodium hydroxideG please change the CAS# to 1310-73-2, for your component G inorganic sulfidesG please change the CAS# to 1313-82-2. For your chemical G CHROMIUM TRIOXIDEG please change your CAS# to 1333-82-0. For your chemical G COPPER CYANIDEG for your component G potassium cyanideG please change the CAS# to 151-50-8. For your chemical G COPPER CYANIDEG please change that CAS# to 544-92-3, please confirm your average daily amount. For your [Truncated]  
Eval Division: Orange County Environmental Health  
Eval Program: HMRRP  
Eval Source: CERS

**Enforcement Action:**

Site ID: 90922  
Site Name: ALL METALS PROCESSING OF ORANGE COUNTY, LLC  
Site Address: 8401 STANDUSTRIAL ST  
Site City: STANTON  
Site Zip: 90680  
Enf Action Date: 02-21-2019  
Enf Action Type: Notice of Violation (Unified Program)  
Enf Action Description: Notice of Violation Issued by the Inspector at the Time of Inspection  
Enf Action Notes: Not reported  
Enf Action Division: Orange County Environmental Health  
Enf Action Program: PBR  
Enf Action Source: CERS

Site ID: 90922  
Site Name: ALL METALS PROCESSING OF ORANGE COUNTY, LLC  
Site Address: 8401 STANDUSTRIAL ST  
Site City: STANTON  
Site Zip: 90680  
Enf Action Date: 12-17-2013  
Enf Action Type: AEO - Unified Program  
Enf Action Description: Administrative Enforcement Order Based on the Unified Program Statute  
Enf Action Notes: Fines/Penalties Assessed: \$12,000.00. ALL METALS PROCESSING CO INC 8401 STANDUSTRIAL ST STANTON CA 90680 CO0052358.  
Enf Action Division: Orange County Environmental Health  
Enf Action Program: HMRRP  
Enf Action Source: CERS

Map ID  
Direction  
Distance  
Elevation

MAP FINDINGS

Site

Database(s)

EDR ID Number  
EPA ID Number

**ALL METALS PROCESSING OF ORANGE COUNTY LLC (Continued)**

**1000124073**

Site ID: 90922  
Site Name: ALL METALS PROCESSING OF ORANGE COUNTY, LLC  
Site Address: 8401 STANDUSTRIAL ST  
Site City: STANTON  
Site Zip: 90680  
Enf Action Date: 12-17-2013  
Enf Action Type: AEO - Unified Program  
Enf Action Description: Administrative Enforcement Order Based on the Unified Program Statute  
Enf Action Notes: Fines/Penalties Assessed: \$12,000.00. ALL METALS PROCESSING CO INC  
8401 STANDUSTRIAL ST STANTON CA 90680 CO0052358.  
  
Enf Action Division: Orange County Environmental Health  
Enf Action Program: HWLQG  
Enf Action Source: CERS

**Coordinates:**

Site ID: 90922  
Facility Name: ALL METALS PROCESSING OF ORANGE COUNTY, LLC  
Env Int Type Code: CalARP  
Program ID: 10151943  
Coord Name: Not reported  
Ref Point Type Desc: Center of a facility or station.  
Latitude: 33.808140  
Longitude: -117.985720

**Affiliation:**

Affiliation Type Desc: CUPA District  
Entity Name: Orange County Env Health  
Entity Title: Not reported  
Affiliation Address: 1241 East Dyer RoadSuite 120  
Affiliation City: Santa Ana  
Affiliation State: CA  
Affiliation Country: Not reported  
Affiliation Zip: 92705-5611  
Affiliation Phone: (714) 433-6406

Affiliation Type Desc: Document Preparer  
Entity Name: REY SANTOS  
Entity Title: Not reported  
Affiliation Address: Not reported  
Affiliation City: Not reported  
Affiliation State: Not reported  
Affiliation Country: Not reported  
Affiliation Zip: Not reported  
Affiliation Phone: Not reported

Affiliation Type Desc: Identification Signer  
Entity Name: Rey Santos  
Entity Title: Sr. Manager, EH&S  
Affiliation Address: Not reported  
Affiliation City: Not reported  
Affiliation State: Not reported  
Affiliation Country: Not reported  
Affiliation Zip: Not reported  
Affiliation Phone: Not reported

Affiliation Type Desc: Onsite Treatment Unit Owner Operator



Map ID  
Direction  
Distance  
Elevation

MAP FINDINGS

Site

Database(s)

EDR ID Number  
EPA ID Number

**ALL METALS PROCESSING OF ORANGE COUNTY LLC (Continued)**

**1000124073**

Entity Name: Aksiniya Dimitrova  
Entity Title: Director, Environmental, Lab  
Affiliation Address: Not reported  
Affiliation City: Not reported  
Affiliation State: Not reported  
Affiliation Country: Not reported  
Affiliation Zip: Not reported  
Affiliation Phone: Not reported

Affiliation Type Desc: Onsite Treatment Unit Owner Operator  
Entity Name: Rey Santos  
Entity Title: EHS Manager  
Affiliation Address: Not reported  
Affiliation City: Not reported  
Affiliation State: Not reported  
Affiliation Country: Not reported  
Affiliation Zip: Not reported  
Affiliation Phone: Not reported

Affiliation Type Desc: Parent Corporation  
Entity Name: ALL METALS PROCESSING OF ORANGE COUNTY LLC  
Entity Title: Not reported  
Affiliation Address: Not reported  
Affiliation City: Not reported  
Affiliation State: Not reported  
Affiliation Country: Not reported  
Affiliation Zip: Not reported  
Affiliation Phone: Not reported

Affiliation Type Desc: Public Contact  
Entity Name: GEOFFREY BLAKE  
Entity Title: Not reported  
Affiliation Address: Not reported  
Affiliation City: Not reported  
Affiliation State: Not reported  
Affiliation Country: Not reported  
Affiliation Zip: Not reported  
Affiliation Phone: Not reported

Affiliation Type Desc: Public Contact  
Entity Name: REY SANTOS  
Entity Title: Not reported  
Affiliation Address: Not reported  
Affiliation City: Not reported  
Affiliation State: Not reported  
Affiliation Country: Not reported  
Affiliation Zip: 90680  
Affiliation Phone: 7145469842

Affiliation Type Desc: Technical Contact  
Entity Name: REY SANTOS  
Entity Title: Not reported  
Affiliation Address: Not reported  
Affiliation City: Not reported  
Affiliation State: Not reported  
Affiliation Country: Not reported  
Affiliation Zip: 90680

Map ID  
Direction  
Distance  
Elevation

MAP FINDINGS

Site

Database(s)

EDR ID Number  
EPA ID Number

**ALL METALS PROCESSING OF ORANGE COUNTY LLC (Continued)**

**1000124073**

Affiliation Phone: 7145469842

Affiliation Type Desc: Company Official  
Entity Name: Rey Santos  
Entity Title: Sr. Manager, EH&S  
Affiliation Address: Not reported  
Affiliation City: Not reported  
Affiliation State: Not reported  
Affiliation Country: Not reported  
Affiliation Zip: 90680  
Affiliation Phone: Not reported

Affiliation Type Desc: Environmental Contact  
Entity Name: STEVE ROWE  
Entity Title: EHS MANAGER  
Affiliation Address: 8401 STANDUSTRIAL AVE  
Affiliation City: STANTON  
Affiliation State: CA  
Affiliation Country: Not reported  
Affiliation Zip: Not reported  
Affiliation Phone: Not reported

Affiliation Type Desc: Environmental Contact  
Entity Name: AKSINIYA DIMITROVA  
Entity Title: DIRECTOR ENVIRONMENTAL, LAB AND SAFETY  
Affiliation Address: 8401 STANDUSTRIAL STREET  
Affiliation City: STANTON  
Affiliation State: CA  
Affiliation Country: Not reported  
Affiliation Zip: Not reported  
Affiliation Phone: Not reported

Affiliation Type Desc: Environmental Contact  
Entity Name: Rey Santos  
Entity Title: Not reported  
Affiliation Address: 8401 Standustrial St  
Affiliation City: Stanton  
Affiliation State: CA  
Affiliation Country: Not reported  
Affiliation Zip: 90680  
Affiliation Phone: Not reported

Affiliation Type Desc: Facility Mailing Address  
Entity Name: Mailing Address  
Entity Title: Not reported  
Affiliation Address: 8401 Standustrial St  
Affiliation City: Stanton  
Affiliation State: CA  
Affiliation Country: Not reported  
Affiliation Zip: 90680  
Affiliation Phone: Not reported

Affiliation Type Desc: Operator  
Entity Name: ALL METALS PROCESSING OF ORANGE COUNTY, LLC  
Entity Title: Not reported  
Affiliation Address: Not reported  
Affiliation City: Not reported

Map ID  
Direction  
Distance  
Elevation

MAP FINDINGS

Site

Database(s)

EDR ID Number  
EPA ID Number

**ALL METALS PROCESSING OF ORANGE COUNTY LLC (Continued)**

**1000124073**

Affiliation State: Not reported  
Affiliation Country: Not reported  
Affiliation Zip: Not reported  
Affiliation Phone: (714) 828-8238

Affiliation Type Desc: Parent Company  
Entity Name: Noble Aerospace, LLC  
Entity Title: Not reported  
Affiliation Address: Not reported  
Affiliation City: Not reported  
Affiliation State: Not reported  
Affiliation Country: Not reported  
Affiliation Zip: 90680  
Affiliation Phone: Not reported

Affiliation Type Desc: Environmental Contact  
Entity Name: STEVE ROWE  
Entity Title: EHS MANAGER  
Affiliation Address: Not reported  
Affiliation City: Not reported  
Affiliation State: Not reported  
Affiliation Country: Not reported  
Affiliation Zip: Not reported  
Affiliation Phone: Not reported

Affiliation Type Desc: Legal Owner  
Entity Name: All Metals Processing Holdings, LLC  
Entity Title: Not reported  
Affiliation Address: 8401 Standustrial St  
Affiliation City: Stanton  
Affiliation State: CA  
Affiliation Country: United States  
Affiliation Zip: 90680  
Affiliation Phone: (714) 828-8238

**HWTS:**

Name: ALL METALS PROCESSING OF ORANGE COUNTY, INC  
Address: 8401 STANDUSTRIAL ST  
Address 2: Not reported  
City,State,Zip: STANTON, CA 906802619  
EPA ID: CAC002842568  
Inactive Date: 03/24/2016  
Create Date: 12/23/2015  
Last Act Date: 03/24/2016  
Mailing Name: Not reported  
Mailing Address: 8401 STANDUSTRIAL ST  
Mailing Address 2: Not reported  
Mailing City,State,Zip: STANTON, CA 906802619  
Owner Name: ALL METALS PROCESSING OF ORANGE COU  
Owner Address: 8401 STANDUSTRIAL ST  
Owner Address 2: Not reported  
Owner City,State,Zip: STANTON, CA 906802619  
Contact Name: GEOFFREY BLAKE  
Contact Address: 8401 STANDUSTRIAL ST  
Contact Address 2: Not reported  
City,State,Zip: STANTON, CA 906802619

Map ID  
Direction  
Distance  
Elevation

MAP FINDINGS

Site

Database(s)

EDR ID Number  
EPA ID Number

**ALL METALS PROCESSING OF ORANGE COUNTY LLC (Continued)**

**1000124073**

**NAICS:**

EPA ID: CAC002842568  
Create Date: 2015-12-23 15:02:59.703  
NAICS Code: 332813  
NAICS Description: Electroplating, Plating, Polishing, Anodizing, and Coloring  
Issued EPA ID Date: 2015-12-23 15:02:59.70300  
Inactive Date: 2016-03-24 03:00:28.69700  
Facility Name: ALL METALS PROCESSING OF ORANGE COUNTY, INC  
Facility Address: 8401 STANDUSTRIAL ST  
Facility Address 2: Not reported  
Facility City: STANTON  
Facility County: Not reported  
Facility State: CA  
Facility Zip: 906802619

EPA ID: CAC002842568  
Create Date: 2015-12-23 15:02:59.703  
NAICS Code: 332813  
NAICS Description: Electroplating, Plating, Polishing, Anodizing, and Coloring  
Issued EPA ID Date: 2015-12-23 15:02:59.70300  
Inactive Date: 2016-03-24 03:00:28.69700  
Facility Name: ALL METALS PROCESSING OF ORANGE COUNTY, INC  
Facility Address: 8401 STANDUSTRIAL ST  
Facility Address 2: Not reported  
Facility City: STANTON  
Facility County: Not reported  
Facility State: CA  
Facility Zip: 906802619

**M142** **ALL METALS PROCESSING CO. OF ORANGE CO.**  
**8401 STANDUSTRIAL AVENUE**  
**STANTON, CA 90680**

**ENVIROSTOR** **S100854487**  
**N/A**

**< 1/8**  
**1 ft.**

**Site 2 of 40 in cluster M**

**Relative:**  
**Higher**

**Actual:**  
**71 ft.**

**ENVIROSTOR:**  
Name: ALL METALS PROCESSING  
Address: 8401 STANDUSTRIAL STREET  
City,State,Zip: STANTON, CA 90680  
Facility ID: 30340041  
Status: Refer: Other Agency  
Status Date: 04/14/1995  
Site Code: Not reported  
Site Type: Historical  
Site Type Detailed: \* Historical  
Acres: Not reported  
NPL: NO  
Regulatory Agencies: NONE SPECIFIED  
Lead Agency: NONE SPECIFIED  
Program Manager: Not reported  
Supervisor: \* Mmonroy  
Division Branch: Cleanup Cypress  
Assembly: 65  
Senate: 29  
Special Program: \* CERC2  
Restricted Use: NO

Map ID  
Direction  
Distance  
Elevation

MAP FINDINGS

Site

Database(s)

EDR ID Number  
EPA ID Number

**ALL METALS PROCESSING CO. OF ORANGE CO. (Continued)**

**S100854487**

Site Mgmt Req: NONE SPECIFIED  
Funding: Not reported  
Latitude: 33.80813  
Longitude: -117.9856  
APN: NONE SPECIFIED  
Past Use: NONE SPECIFIED  
Potential COC: \* Metals - Sludge \* ACID SOLUTION 2>PH WITH METALS \* Sludge -  
Halogenated Compounds \* UNSPECIFIED AQUEOUS SOLUTION \* UNSPECIFIED  
SLUDGE WASTE \* UNSPECIFIED SOLVENT MIXTURES \* ALKALINE SOLUTION  
2<PH<12.5, WITH METALS Chromium VI

Confirmed COC: NONE SPECIFIED  
Potential Description: NONE SPECIFIED  
Alias Name: CAD009675067  
Alias Type: EPA Identification Number  
Alias Name: 110000475815  
Alias Type: EPA (FRS #)  
Alias Name: 30340041  
Alias Type: Envirostor ID Number

**Completed Info:**

Completed Area Name: PROJECT WIDE  
Completed Sub Area Name: Not reported  
Completed Document Type: \* Discovery  
Completed Date: 08/01/1981  
Comments: FACILITY IDENTIFIED ID VIA OLD PHONE BOOK SEARCH PLATING FIRM ONSITE  
IN 1963.

Completed Area Name: PROJECT WIDE  
Completed Sub Area Name: Not reported  
Completed Document Type: Site Screening  
Completed Date: 04/14/1995  
Comments: NFA FOR DTSC.

Completed Area Name: PROJECT WIDE  
Completed Sub Area Name: Not reported  
Completed Document Type: Site Screening  
Completed Date: 03/03/1992  
Comments: EPA's SSI Report was reviewed by Region 4 staff. The site is located  
in a commercial/industrial area. Operations per- formed (since 1961)  
include metal plating, anodizing, and painting. Annual waste  
generated are: 830 gals TCA, 212gals paint, 1256 gals mixed solvent,  
200 gals waste oil and 38.83 tons of filter cake. Staff prepared an  
HRS package which shows: Sm=8.52 (Sgw=14.69, Ssw=0.16, Sa=1.23)  
Sfe=16.04, & Sdc=1.39. Staff recommends referral to the local agency.

Completed Area Name: PROJECT WIDE  
Completed Sub Area Name: Not reported  
Completed Document Type: Site Screening  
Completed Date: 08/26/1988  
Comments: SITE SCREENING DONE E&E REVIEW OF DHS PA RECOMMENDS MEDIUM PRIORITY  
SSI FOR EPA

Completed Area Name: PROJECT WIDE  
Completed Sub Area Name: Not reported  
Completed Document Type: Preliminary Assessment Report  
Completed Date: 04/20/1988  
Comments: SAMPLE RESULTS OCEMA, OCFD RESPONDED TO A SPILL, SAMPLE SHOWS CHROMIC  
ACID WASTE/TCE SEE PA ENFORCEMENT(OTHER) SITE REF'D TO OCEMA FOR

Map ID  
Direction  
Distance  
Elevation

MAP FINDINGS

Site

Database(s)

EDR ID Number  
EPA ID Number

**ALL METALS PROCESSING CO. OF ORANGE CO. (Continued)**

**S100854487**

INSPECTION PRELIM ASSESS DONE SI-HIGH TO VERIFY SOIL AND GROUNDWATER  
CONTAMINATION

Completed Area Name: PROJECT WIDE  
Completed Sub Area Name: Not reported  
Completed Document Type: Site Screening  
Completed Date: 04/08/1987  
Comments: SITE SCREENING DONE SITE IS CURRENTLY ON CERCLA GRANT LIST.

Future Area Name: Not reported  
Future Sub Area Name: Not reported  
Future Document Type: Not reported  
Future Due Date: Not reported  
Schedule Area Name: Not reported  
Schedule Sub Area Name: Not reported  
Schedule Document Type: Not reported  
Schedule Due Date: Not reported  
Schedule Revised Date: Not reported

Name: ALL METALS PROCESSING CO. OF ORANGE CO.  
Address: 8401 STANDUSTRIAL AVENUE  
City,State,Zip: STANTON, CA 90680  
Facility ID: 71002315  
Status: Active  
Status Date: 12/17/2012  
Site Code: 551389  
Site Type: Tiered Permit  
Site Type Detailed: Tiered Permit  
Acres: 1.76  
NPL: NO  
Regulatory Agencies: SMBRP  
Lead Agency: SMBRP  
Program Manager: Irena Edwards  
Supervisor: Eileen Mananian  
Division Branch: Cleanup Cypress  
Assembly: 65  
Senate: 29  
Special Program: Not reported  
Restricted Use: NO  
Site Mgmt Req: NONE SPECIFIED  
Funding: Responsible Party  
Latitude: 33.80813  
Longitude: -117.9856  
APN: NONE SPECIFIED  
Past Use: METAL FINISHING, METAL PLATING - CHROME, METAL PLATING - OTHER,  
PAINT/DEPAINT FACILITY, METAL FINISHING, METAL PLATING - CHROME,  
METAL PLATING - OTHER, PAINT/DEPAINT FACILITY  
Potential COC: Arsenic Tetrachloroethylene (PCE Trichloroethylene (TCE Vinyl  
chloride Chloroform Chromium III Chromium VI 1,2-Dichloroethane (EDC  
1,2-Dichloroethylene (cis Methylene chloride Arsenic Cadmium and  
compounds Copper and compounds Nickel Total Chromium (1:6 ratio Cr  
VI:Cr III Tetrachloroethylene (PCE Trichloroethylene (TCE Chromium VI  
Tetrachloroethylene (PCE Trichloroethylene (TCE Vinyl chloride  
Cadmium and compounds Chromium III Chromium VI 1,2-Dichloroethylene  
(cis Methylene chloride  
Confirmed COC: 30001-NO 30022-NO 30152-NO 30153-NO 30193-NO 30195-NO 30384-NO  
30027-NO 30136-NO 30028-NO Total Chromium (1:6 ratio Cr VI:Cr III

Map ID  
Direction  
Distance  
Elevation

MAP FINDINGS

Site

Database(s)

EDR ID Number  
EPA ID Number

**ALL METALS PROCESSING CO. OF ORANGE CO. (Continued)**

**S100854487**

Tetrachloroethylene (PCE Trichloroethylene (TCE Chromium VI 30108-NO  
30156-NO 30407-NO Tetrachloroethylene (PCE Cadmium and compounds  
Chromium III Chromium VI 1,2-Dichloroethylene (cis Methylene chloride  
Trichloroethylene (TCE Vinyl chloride

Potential Description: OTH, SOIL, SV, OTH, SOIL, SV, OTH, SOIL, SV  
Alias Name: CAD009675067  
Alias Type: EPA Identification Number  
Alias Name: 110000475815  
Alias Type: EPA (FRS #)  
Alias Name: 551389  
Alias Type: Project Code (Site Code)  
Alias Name: 71002315  
Alias Type: Envirostor ID Number

**Completed Info:**

Completed Area Name: PROJECT WIDE  
Completed Sub Area Name: Not reported  
Completed Document Type: Monitoring Report  
Completed Date: 10/04/2016  
Comments: Not reported

Completed Area Name: PROJECT WIDE  
Completed Sub Area Name: Not reported  
Completed Document Type: Community Profile  
Completed Date: 01/24/2014  
Comments: Completed as part of the Draft Facility Investigation Work Plan/  
Current Conditions Report in January 2014

Completed Area Name: PROJECT WIDE  
Completed Sub Area Name: Not reported  
Completed Document Type: Monitoring Report  
Completed Date: 12/01/2016  
Comments: Not reported

Completed Area Name: PROJECT WIDE  
Completed Sub Area Name: Not reported  
Completed Document Type: Monitoring Report  
Completed Date: 02/24/2017  
Comments: Not reported

Completed Area Name: PROJECT WIDE  
Completed Sub Area Name: Not reported  
Completed Document Type: Monitoring Report  
Completed Date: 05/30/2017  
Comments: Not reported

Completed Area Name: PROJECT WIDE  
Completed Sub Area Name: Not reported  
Completed Document Type: Other Report  
Completed Date: 01/13/2017  
Comments: DTSC required no technical corrections to the draft document

Completed Area Name: PROJECT WIDE  
Completed Sub Area Name: Not reported  
Completed Document Type: Monitoring Report  
Completed Date: 08/29/2017  
Comments: Not reported

Map ID  
Direction  
Distance  
Elevation

MAP FINDINGS

Site

Database(s)

EDR ID Number  
EPA ID Number

**ALL METALS PROCESSING CO. OF ORANGE CO. (Continued)**

**S100854487**

Completed Area Name: PROJECT WIDE  
Completed Sub Area Name: Not reported  
Completed Document Type: Monitoring Report  
Completed Date: 03/21/2018  
Comments: Not reported

Completed Area Name: PROJECT WIDE  
Completed Sub Area Name: Not reported  
Completed Document Type: Monitoring Report  
Completed Date: 03/01/2018  
Comments: Not reported

Completed Area Name: PROJECT WIDE  
Completed Sub Area Name: Not reported  
Completed Document Type: Monitoring Report  
Completed Date: 06/13/2018  
Comments: Completed

Completed Area Name: PROJECT WIDE  
Completed Sub Area Name: Not reported  
Completed Document Type: Monitoring Report  
Completed Date: 08/13/2018  
Comments: Approval letter for the Progress Report sent to the Facility.

Completed Area Name: PROJECT WIDE  
Completed Sub Area Name: Not reported  
Completed Document Type: Correspondence  
Completed Date: 02/26/2019  
Comments: Meeting summary document sent to Responsible Party.

Completed Area Name: PROJECT WIDE  
Completed Sub Area Name: Not reported  
Completed Document Type: Correspondence  
Completed Date: 03/10/2020  
Comments: Not reported

Completed Area Name: PROJECT WIDE  
Completed Sub Area Name: Not reported  
Completed Document Type: Annual Oversight Cost Estimate  
Completed Date: 10/19/2020  
Comments: Not reported

Completed Area Name: PROJECT WIDE  
Completed Sub Area Name: Not reported  
Completed Document Type: Correspondence  
Completed Date: 05/24/2012  
Comments: None

Completed Area Name: PROJECT WIDE  
Completed Sub Area Name: Not reported  
Completed Document Type: Correspondence  
Completed Date: 07/01/2013  
Comments: Not reported

Completed Area Name: PROJECT WIDE  
Completed Sub Area Name: Not reported  
Completed Document Type: Site Inspections/Visit (Non LUR)



Map ID  
Direction  
Distance  
Elevation

MAP FINDINGS

Site

Database(s)

EDR ID Number  
EPA ID Number

**ALL METALS PROCESSING CO. OF ORANGE CO. (Continued)**

**S100854487**

Completed Date: 12/01/1997  
Comments: Not reported

Completed Area Name: PROJECT WIDE  
Completed Sub Area Name: Not reported  
Completed Document Type: Correspondence  
Completed Date: 12/17/2012  
Comments: Notice to RP for Noncompliance was issued

Completed Area Name: PROJECT WIDE  
Completed Sub Area Name: Not reported  
Completed Document Type: Phase 1  
Completed Date: 05/27/2008  
Comments: Not reported

Completed Area Name: PROJECT WIDE  
Completed Sub Area Name: Not reported  
Completed Document Type: Supplemental Site Investigation Workplan  
Completed Date: 02/10/2015  
Comments: Approval Letter for Revised CCR and FI Work Plan

Completed Area Name: PROJECT WIDE  
Completed Sub Area Name: Not reported  
Completed Document Type: Corrective Measures Study Workplan Addendum  
Completed Date: 09/03/2014  
Comments: Not reported

Completed Area Name: PROJECT WIDE  
Completed Sub Area Name: Not reported  
Completed Document Type: Monitoring Report  
Completed Date: 05/13/2015  
Comments: Comments sent to RP thru e-mail

Completed Area Name: PROJECT WIDE  
Completed Sub Area Name: Not reported  
Completed Document Type: Monitoring Report  
Completed Date: 08/19/2015  
Comments: Not reported

Completed Area Name: PROJECT WIDE  
Completed Sub Area Name: Not reported  
Completed Document Type: Monitoring Report  
Completed Date: 06/16/2016  
Comments: There is no analytical results in the progress report, DTSC has no comments.

Completed Area Name: PROJECT WIDE  
Completed Sub Area Name: Not reported  
Completed Document Type: Risk Assessment Report  
Completed Date: 10/09/2019  
Comments: Not reported

Completed Area Name: PROJECT WIDE  
Completed Sub Area Name: Not reported  
Completed Document Type: Supplemental Site Investigation Report  
Completed Date: 10/06/2017  
Comments: Not reported

Map ID  
Direction  
Distance  
Elevation

MAP FINDINGS

Site

Database(s)

EDR ID Number  
EPA ID Number

**ALL METALS PROCESSING CO. OF ORANGE CO. (Continued)**

**S100854487**

Completed Area Name: PROJECT WIDE  
Completed Sub Area Name: Not reported  
Completed Document Type: Monitoring Report  
Completed Date: 09/30/2015  
Comments: Not reported

Completed Area Name: PROJECT WIDE  
Completed Sub Area Name: Not reported  
Completed Document Type: Monitoring Report  
Completed Date: 06/29/2016  
Comments: Comments will be addressed in future sampling

Completed Area Name: PROJECT WIDE  
Completed Sub Area Name: Not reported  
Completed Document Type: Monitoring Report  
Completed Date: 06/22/2016  
Comments: Not reported

Completed Area Name: PROJECT WIDE  
Completed Sub Area Name: Not reported  
Completed Document Type: Annual Oversight Cost Estimate  
Completed Date: 08/19/2015  
Comments: 2015-16 Cost Estimate Letter and REW Sheet was mailed to RP

Completed Area Name: PROJECT WIDE  
Completed Sub Area Name: Not reported  
Completed Document Type: Correspondence  
Completed Date: 11/03/2014  
Comments: 2014-15 Cost Estimate and Letter to RP Mailed out

Completed Area Name: PROJECT WIDE  
Completed Sub Area Name: Not reported  
Completed Document Type: Phase I NFI Inspection  
Completed Date: 01/02/1997  
Comments: Not reported

Completed Area Name: PROJECT WIDE  
Completed Sub Area Name: Not reported  
Completed Document Type: Oversight  
Completed Date: 10/07/2013  
Comments: 2013-14 RCRA Cost Estimate was mailed with Consent Agreement executed on 10/7/2013

Completed Area Name: PROJECT WIDE  
Completed Sub Area Name: Not reported  
Completed Document Type: Consent Agreement  
Completed Date: 10/07/2013  
Comments: RP's Attorney representing RP signed CACA

Completed Area Name: PROJECT WIDE  
Completed Sub Area Name: Not reported  
Completed Document Type: Correspondence  
Completed Date: 05/07/2013  
Comments: Revised CACA with reference to RP Attorney's Changes in CACA was mailed to RP

Completed Area Name: PROJECT WIDE

Map ID  
Direction  
Distance  
Elevation

MAP FINDINGS

Site

Database(s)

EDR ID Number  
EPA ID Number

**ALL METALS PROCESSING CO. OF ORANGE CO. (Continued)**

**S100854487**

Completed Sub Area Name: Not reported  
Completed Document Type: Supplemental Site Investigation Workplan  
Completed Date: 06/11/2018  
Comments: Approved document/RTCs via email on 6/11/2018

Completed Area Name: PROJECT WIDE  
Completed Sub Area Name: Not reported  
Completed Document Type: Technical Report  
Completed Date: 09/11/2018  
Comments: DTSC provided additional comments based on the RTCs on 9/11/2018. After several meetings, discussions, and comments on other documents, GSB's outstanding comments have been or will be addressed in future field work/reporting. DTSC considers this document final.

Completed Area Name: PROJECT WIDE  
Completed Sub Area Name: Not reported  
Completed Document Type: Monitoring Report  
Completed Date: 02/26/2019  
Comments: Not reported

Completed Area Name: PROJECT WIDE  
Completed Sub Area Name: Not reported  
Completed Document Type: Monitoring Report  
Completed Date: 02/26/2019  
Comments: Not reported

Completed Area Name: PROJECT WIDE  
Completed Sub Area Name: Not reported  
Completed Document Type: Monitoring Report  
Completed Date: 06/04/2019  
Comments: Not reported

Completed Area Name: PROJECT WIDE  
Completed Sub Area Name: Not reported  
Completed Document Type: Supplemental Site Investigation Workplan  
Completed Date: 08/19/2019  
Comments: Not reported

Completed Area Name: PROJECT WIDE  
Completed Sub Area Name: Not reported  
Completed Document Type: Supplemental Site Investigation Report  
Completed Date: 02/28/2019  
Comments: Not reported

Completed Area Name: PROJECT WIDE  
Completed Sub Area Name: Not reported  
Completed Document Type: Pilot Study/Treatability Workplan  
Completed Date: 07/26/2019  
Comments: DTSC issued a conditional approval on 6/17/2019, and Stantec agreed to all conditions in their 7/26/2019 RTCs

Completed Area Name: PROJECT WIDE  
Completed Sub Area Name: Not reported  
Completed Document Type: Technical Report  
Completed Date: 08/19/2019  
Comments: Not reported

Map ID  
Direction  
Distance  
Elevation

MAP FINDINGS

Site

Database(s)

EDR ID Number  
EPA ID Number

**ALL METALS PROCESSING CO. OF ORANGE CO. (Continued)**

**S100854487**

Completed Area Name: PROJECT WIDE  
Completed Sub Area Name: Not reported  
Completed Document Type: Monitoring Report  
Completed Date: 10/22/2019  
Comments: Not reported

Completed Area Name: PROJECT WIDE  
Completed Sub Area Name: Not reported  
Completed Document Type: Monitoring Report  
Completed Date: 03/10/2020  
Comments: Not reported

Completed Area Name: PROJECT WIDE  
Completed Sub Area Name: Not reported  
Completed Document Type: Monitoring Report  
Completed Date: 03/10/2020  
Comments: Not reported

Completed Area Name: PROJECT WIDE  
Completed Sub Area Name: Not reported  
Completed Document Type: Monitoring Report  
Completed Date: 05/20/2020  
Comments: Not reported

Completed Area Name: PROJECT WIDE  
Completed Sub Area Name: Not reported  
Completed Document Type: Health & Safety Plan  
Completed Date: 07/01/2020  
Comments: Not reported

Completed Area Name: PROJECT WIDE  
Completed Sub Area Name: Not reported  
Completed Document Type: Technical Workplan  
Completed Date: 07/09/2020  
Comments: Not reported

Completed Area Name: PROJECT WIDE  
Completed Sub Area Name: Not reported  
Completed Document Type: Monitoring Report  
Completed Date: 09/04/2020  
Comments: Not reported

Completed Area Name: PROJECT WIDE  
Completed Sub Area Name: Not reported  
Completed Document Type: Supplemental Site Investigation Workplan  
Completed Date: 09/14/2020  
Comments: Not reported

Completed Area Name: PROJECT WIDE  
Completed Sub Area Name: Not reported  
Completed Document Type: Supplemental Site Investigation Workplan  
Completed Date: 09/22/2020  
Comments: Not reported

Completed Area Name: PROJECT WIDE  
Completed Sub Area Name: Not reported  
Completed Document Type: Monitoring Report

Map ID  
Direction  
Distance  
Elevation

MAP FINDINGS

Site

Database(s)

EDR ID Number  
EPA ID Number

**ALL METALS PROCESSING CO. OF ORANGE CO. (Continued)**

**S100854487**

Completed Date: 12/03/2020  
Comments: Not reported

Completed Area Name: PROJECT WIDE  
Completed Sub Area Name: Not reported  
Completed Document Type: Monitoring Report  
Completed Date: 03/08/2021  
Comments: Not reported

Completed Area Name: PROJECT WIDE  
Completed Sub Area Name: Not reported  
Completed Document Type: Supplemental Site Investigation Workplan  
Completed Date: 11/03/2020  
Comments: Not reported

Completed Area Name: PROJECT WIDE  
Completed Sub Area Name: Not reported  
Completed Document Type: Technical Report  
Completed Date: 02/19/2021  
Comments: Not reported

Completed Area Name: PROJECT WIDE  
Completed Sub Area Name: Not reported  
Completed Document Type: Annual Oversight Cost Estimate  
Completed Date: 11/30/2017  
Comments: Not reported

Completed Area Name: PROJECT WIDE  
Completed Sub Area Name: Not reported  
Completed Document Type: Correspondence  
Completed Date: 02/23/2017  
Comments: Not reported

Completed Area Name: PROJECT WIDE  
Completed Sub Area Name: Not reported  
Completed Document Type: Annual Oversight Cost Estimate  
Completed Date: 09/29/2016  
Comments: Not reported

Completed Area Name: PROJECT WIDE  
Completed Sub Area Name: Not reported  
Completed Document Type: Correspondence  
Completed Date: 10/13/2017  
Comments: Email from Orchid Kwei closed out this correspondence request for support intended to assign a new attorney to the project for invoice disputes from AMP's attorney.

Future Area Name: PROJECT WIDE  
Future Sub Area Name: Not reported  
Future Document Type: Corrective Measures Study Report  
Future Due Date: 2023  
Future Area Name: PROJECT WIDE  
Future Sub Area Name: Not reported  
Future Document Type: Remedial Action Completion Report  
Future Due Date: 2023  
Future Area Name: PROJECT WIDE  
Future Sub Area Name: Not reported

Map ID  
Direction  
Distance  
Elevation

MAP FINDINGS

Site

Database(s)

EDR ID Number  
EPA ID Number

**ALL METALS PROCESSING CO. OF ORANGE CO. (Continued)**

**S100854487**

Future Document Type: Land Use Restriction  
Future Due Date: 2024  
Future Area Name: PROJECT WIDE  
Future Sub Area Name: Not reported  
Future Document Type: Remedy Selection and Statement of Basis  
Future Due Date: 2023  
Schedule Area Name: Not reported  
Schedule Sub Area Name: Not reported  
Schedule Document Type: Not reported  
Schedule Due Date: Not reported  
Schedule Revised Date: Not reported

**M143 ALL METALS PROCESSING OF ORANGE COUNTY INC DBA ALL  
8401 STANDUSTRIAL ST  
STANTON, CA 90680**

**< 1/8  
1 ft.**

**Site 3 of 40 in cluster M**

**CHMIRS S112999920  
HAZNET N/A  
NPDES  
CIWQS  
CERS  
NON-CASE INFO  
HWTS**

**Relative:  
Higher**

**Actual:  
71 ft.**

CHMIRS:  
Name: Not reported  
Address: 8401 STANDUSTRIAL ST.  
City,State,Zip: STANTON, CA 90680  
OES Incident Number: 13-4993  
OES notification: 08/13/2013  
OES Date: Not reported  
OES Time: Not reported  
**Date Completed: Not reported**  
Property Use: Not reported  
Agency Id Number: Not reported  
Agency Incident Number: Not reported  
Time Notified: Not reported  
Time Completed: Not reported  
Surrounding Area: Not reported  
Estimated Temperature: Not reported  
Property Management: Not reported  
More Than Two Substances Involved?: Not reported  
Resp Agncy Personel # Of Decontaminated: Not reported  
Responding Agency Personel # Of Injuries: Not reported  
Responding Agency Personel # Of Fatalities: Not reported  
Others Number Of Decontaminated: Not reported  
Others Number Of Injuries: Not reported  
Others Number Of Fatalities: Not reported  
Vehicle Make/year: Not reported  
Vehicle License Number: Not reported  
Vehicle State: Not reported  
Vehicle Id Number: Not reported  
CA DOT PUC/ICC Number: Not reported  
Company Name: Not reported  
Reporting Officer Name/ID: Not reported  
Report Date: Not reported  
Facility Telephone: Not reported  
Waterway Involved: No  
Waterway: Not reported  
Spill Site: Merchant/Business  
Cleanup By: Responsible Party  
Containment: Not reported

Map ID  
Direction  
Distance  
Elevation

MAP FINDINGS

Site

Database(s)

EDR ID Number  
EPA ID Number

**ALL METALS PROCESSING OF ORANGE COUNTY INC DBA ALL METALS PR (Continued)**

**S112999920**

What Happened: Not reported  
Type: Not reported  
Measure: Gal(s)  
Other: Not reported  
Date/Time: 615  
Year: 2013  
Agency: All Metals Processing  
Incident Date: 8/13/2013  
Admin Agency: Orange County Emergency Management Division  
Amount: Not reported  
Contained: Yes  
Site Type: Not reported  
E Date: Not reported  
Substance: Liquid, Sulfuric Acid, Sodium Hydroxide  
Quantity Released: 275  
Unknown: Not reported  
Substance #2: Not reported  
Substance #3: Not reported  
Evacuations: Not reported  
Number of Injuries: Not reported  
Number of Fatalities: Not reported  
#1 Pipeline: Not reported  
#2 Pipeline: Not reported  
#3 Pipeline: Not reported  
#1 Vessel >= 300 Tons: Not reported  
#2 Vessel >= 300 Tons: Not reported  
#3 Vessel >= 300 Tons: Not reported  
Evacs: Not reported  
Injuries: Not reported  
FataIs: Not reported  
Comments: Not reported  
Description: RP states a polly tank split open (ruptured) causing the release of a liquid mixture of sulfuric acid and sodium hydroxide to shoot out over secondary containment and onto driveway. Release has been contained and no waterways or drains effected. Cleanup is in progress.

**HAZNET:**

Name: ALL METALS PROCESSING OF ORANGE COUNTY INC  
Address: 8401 STANDUSTRIAL ST  
Address 2: Not reported  
City,State,Zip: STANTON, CA 906802619  
Contact: AKSINIYA DIMITROVA  
Telephone: 7148288238  
Mailing Name: Not reported  
Mailing Address: 8401 STANDUSTRIAL ST  
  
Year: 2019  
Gepaid: CAD009675067  
TSD EPA ID: NVT330010000  
CA Waste Code: 171 - Metal sludge (Alkaline solution (pH >= 12.5) with metals)  
Disposal Method: H132 - Landfill Or Surface Impoundment That Will Be Closed As Landfill( To Include On-Site Treatment And/Or Stabilization)  
  
Tons: 0.68805  
  
Year: 2019

Map ID  
Direction  
Distance  
Elevation

MAP FINDINGS

Site

Database(s)

EDR ID Number  
EPA ID Number

**ALL METALS PROCESSING OF ORANGE COUNTY INC DBA ALL METALS PR (Continued)**

**S112999920**

Gepaid:	CAD009675067
TSD EPA ID:	NVT330010000
CA Waste Code:	132 - Aqueous solution with metals (< restricted levels and (Alkaline solution (pH >= 12.5) with metals))
Disposal Method:	H132 - Landfill Or Surface Impoundment That Will Be Closed As Landfill( To Include On-Site Treatment And/Or Stabilization)
Tons:	0.22935
Year:	2019
Gepaid:	CAD009675067
TSD EPA ID:	NVD980895338
CA Waste Code:	212 - Oxygenated solvents (acetone, butanol, ethyl acetate, etc.)
Disposal Method:	H141 - Storage, Bulking, And/Or Transfer Off Site--No Treatment/Reovery (H010-H129) Or (H131-H135)
Tons:	0.60000
Year:	2019
Gepaid:	CAD009675067
TSD EPA ID:	CAD044429835
CA Waste Code:	331 - Off-specification, aged or surplus organics
Disposal Method:	H141 - Storage, Bulking, And/Or Transfer Off Site--No Treatment/Reovery (H010-H129) Or (H131-H135)
Tons:	0.32500
Year:	2019
Gepaid:	CAD009675067
TSD EPA ID:	CAD044429835
CA Waste Code:	343 - Unspecified organic liquid mixture
Disposal Method:	H141 - Storage, Bulking, And/Or Transfer Off Site--No Treatment/Reovery (H010-H129) Or (H131-H135)
Tons:	0.26250
Year:	2019
Gepaid:	CAD009675067
TSD EPA ID:	NVT330010000
CA Waste Code:	181 - Other inorganic solid waste
Disposal Method:	H132 - Landfill Or Surface Impoundment That Will Be Closed As Landfill( To Include On-Site Treatment And/Or Stabilization)
Tons:	92.46600
Year:	2019
Gepaid:	CAD009675067
TSD EPA ID:	NVT330010000
CA Waste Code:	611 - Contaminated soil from site clean-up
Disposal Method:	H132 - Landfill Or Surface Impoundment That Will Be Closed As Landfill( To Include On-Site Treatment And/Or Stabilization)
Tons:	0.12500
Year:	2019
Gepaid:	CAD009675067
TSD EPA ID:	CAT080013352
CA Waste Code:	221 - Waste oil and mixed oil
Disposal Method:	H039 - Other Recovery Of Reclamation For Reuse Including Acid Regeneration, Organics Recovery Ect
Tons:	0.00000
Year:	2019



Map ID  
Direction  
Distance  
Elevation

MAP FINDINGS

Site

Database(s)

EDR ID Number  
EPA ID Number

**ALL METALS PROCESSING OF ORANGE COUNTY INC DBA ALL METALS PR (Continued)**

**S112999920**

Gepaid: CAD009675067  
TSD EPA ID: NVT330010000  
CA Waste Code: 352 - Other organic solids  
Disposal Method: H132 - Landfill Or Surface Impoundment That Will Be Closed As  
Landfill( To Include On-Site Treatment And/Or Stabilization)  
Tons: 7.75000  
  
Year: 2019  
Gepaid: CAD009675067  
TSD EPA ID: CAD097030993  
CA Waste Code: 211 - Halogenated solvents (chloroforms, methyl chloride,  
perchloroethylene, etc)  
Disposal Method: H141 - Storage, Bulking, And/Or Transfer Off Site--No  
Treatment/Reovery (H010-H129) Or (H131-H135)  
Tons: 3.33600

[Click this hyperlink](#) while viewing on your computer to access  
322 additional CA HAZNET: record(s) in the EDR Site Report.

**Additional Info:**

Year: 1999  
Gen EPA ID: CAD009675067  
  
Shipment Date: 19991207  
Creation Date: 2/15/2000 0:00:00  
Receipt Date: 19991207  
Manifest ID: 99188535  
Trans EPA ID: CAD980694848  
Trans Name: Not reported  
Trans 2 EPA ID: Not reported  
Trans 2 Name: Not reported  
TSDF EPA ID: CAT080013352  
Trans Name: Not reported  
TSDF Alt EPA ID: Not reported  
TSDF Alt Name: Not reported  
Waste Code Description: 223 - Unspecified oil-containing waste  
RCRA Code: Not reported  
Meth Code: R01 - Recycler  
Quantity Tons: 0.2085  
Waste Quantity: 50  
Quantity Unit: G  
Additional Code 1: Not reported  
Additional Code 2: Not reported  
Additional Code 3: Not reported  
Additional Code 4: Not reported  
Additional Code 5: Not reported  
  
Shipment Date: 19991130  
Creation Date: 2/1/2000 0:00:00  
Receipt Date: 19991130  
Manifest ID: 99098206  
Trans EPA ID: CAT080032253  
Trans Name: Not reported  
Trans 2 EPA ID: Not reported  
Trans 2 Name: Not reported  
TSDF EPA ID: CAD097030993

Map ID  
Direction  
Distance  
Elevation

MAP FINDINGS

Site

Database(s)

EDR ID Number  
EPA ID Number

**ALL METALS PROCESSING OF ORANGE COUNTY INC DBA ALL METALS PR (Continued)**

**S112999920**

Trans Name: Not reported  
TSDF Alt EPA ID: CAD097030993  
TSDF Alt Name: Not reported  
Waste Code Description: 723 - Liquids with chromium (VI) > 500 mg/l  
RCRA Code: D007  
Meth Code: R01 - Recycler  
Quantity Tons: 8.34  
Waste Quantity: 2000  
Quantity Unit: G  
Additional Code 1: Not reported  
Additional Code 2: Not reported  
Additional Code 3: Not reported  
Additional Code 4: Not reported  
Additional Code 5: Not reported

Shipment Date: 19991123  
Creation Date: 3/7/2000 0:00:00  
Receipt Date: 19991123  
Manifest ID: 99305040  
Trans EPA ID: CAD981446156  
Trans Name: Not reported  
Trans 2 EPA ID: Not reported  
Trans 2 Name: Not reported  
TSDF EPA ID: CAD097030993  
Trans Name: Not reported  
TSDF Alt EPA ID: CAD097030993  
TSDF Alt Name: Not reported  
Waste Code Description: 726 - Liquids with nickel > 134 mg/l  
RCRA Code: Not reported  
Meth Code: R01 - Recycler  
Quantity Tons: 1.8348  
Waste Quantity: 440  
Quantity Unit: G  
Additional Code 1: Not reported  
Additional Code 2: Not reported  
Additional Code 3: Not reported  
Additional Code 4: Not reported  
Additional Code 5: Not reported

Shipment Date: 19991123  
Creation Date: 3/7/2000 0:00:00  
Receipt Date: 19991123  
Manifest ID: 99305040  
Trans EPA ID: CAD981446156  
Trans Name: Not reported  
Trans 2 EPA ID: Not reported  
Trans 2 Name: Not reported  
TSDF EPA ID: CAD097030993  
Trans Name: Not reported  
TSDF Alt EPA ID: CAD097030993  
TSDF Alt Name: Not reported  
Waste Code Description: 722 - Liquids with cadmium > 100 mg/l  
RCRA Code: D006  
Meth Code: R01 - Recycler  
Quantity Tons: 3.6696  
Waste Quantity: 880  
Quantity Unit: G

Map ID  
Direction  
Distance  
Elevation

MAP FINDINGS

Site

Database(s)

EDR ID Number  
EPA ID Number

**ALL METALS PROCESSING OF ORANGE COUNTY INC DBA ALL METALS PR (Continued)**

**S112999920**

Additional Code 1:	Not reported
Additional Code 2:	Not reported
Additional Code 3:	Not reported
Additional Code 4:	Not reported
Additional Code 5:	Not reported
Shipment Date:	19991123
Creation Date:	2/1/2000 0:00:00
Receipt Date:	19991129
Manifest ID:	99305038
Trans EPA ID:	CAD981446156
Trans Name:	Not reported
Trans 2 EPA ID:	Not reported
Trans 2 Name:	Not reported
TSDF EPA ID:	CAD008302903
Trans Name:	Not reported
TSDF Alt EPA ID:	CAD008302903
TSDF Alt Name:	Not reported
Waste Code Description:	212 - Oxygenated solvents (acetone, butanol, ethyl acetate, etc.
RCRA Code:	D001
Meth Code:	R01 - Recycler
Quantity Tons:	0.9075
Waste Quantity:	275
Quantity Unit:	G
Additional Code 1:	Not reported
Additional Code 2:	Not reported
Additional Code 3:	Not reported
Additional Code 4:	Not reported
Additional Code 5:	Not reported
Shipment Date:	19991122
Creation Date:	2/15/2000 0:00:00
Receipt Date:	19991213
Manifest ID:	98099993
Trans EPA ID:	CAD076548635
Trans Name:	Not reported
Trans 2 EPA ID:	CAD076584635
Trans 2 Name:	Not reported
TSDF EPA ID:	NVT330010000
Trans Name:	Not reported
TSDF Alt EPA ID:	NVT330010000
TSDF Alt Name:	Not reported
Waste Code Description:	181 - Other inorganic solid waste Organics
RCRA Code:	F006
Meth Code:	D99 - Disposal, Other
Quantity Tons:	4
Waste Quantity:	8000
Quantity Unit:	P
Additional Code 1:	Not reported
Additional Code 2:	Not reported
Additional Code 3:	Not reported
Additional Code 4:	Not reported
Additional Code 5:	Not reported
Shipment Date:	19991021
Creation Date:	12/17/1999 0:00:00
Receipt Date:	19991026

Map ID  
Direction  
Distance  
Elevation

MAP FINDINGS

Site

Database(s)

EDR ID Number  
EPA ID Number

ALL METALS PROCESSING OF ORANGE COUNTY INC DBA ALL METALS PR (Continued)

S112999920

Manifest ID: 99304874  
Trans EPA ID: CAD981446156  
Trans Name: Not reported  
Trans 2 EPA ID: Not reported  
Trans 2 Name: Not reported  
TSDF EPA ID: CAD008302903  
Trans Name: Not reported  
TSDF Alt EPA ID: CAD008302903  
TSDF Alt Name: Not reported  
Waste Code Description: 212 - Oxygenated solvents (acetone, butanol, ethyl acetate, etc.  
RCRA Code: D001  
Meth Code: R01 - Recycler  
Quantity Tons: 1.815  
Waste Quantity: 550  
Quantity Unit: G  
Additional Code 1: Not reported  
Additional Code 2: Not reported  
Additional Code 3: Not reported  
Additional Code 4: Not reported  
Additional Code 5: Not reported

Shipment Date: 19991012  
Creation Date: 12/17/1999 0:00:00  
Receipt Date: 19991014  
Manifest ID: 99174604  
Trans EPA ID: CAR000019943  
Trans Name: Not reported  
Trans 2 EPA ID: Not reported  
Trans 2 Name: Not reported  
TSDF EPA ID: CAD009675067  
Trans Name: Not reported  
TSDF Alt EPA ID: CAD097030993  
TSDF Alt Name: Not reported  
Waste Code Description: 726 - Liquids with nickel > 134 mg/l  
RCRA Code: Not reported  
Meth Code: R01 - Recycler  
Quantity Tons: 0.2293  
Waste Quantity: 55  
Quantity Unit: G  
Additional Code 1: Not reported  
Additional Code 2: Not reported  
Additional Code 3: Not reported  
Additional Code 4: Not reported  
Additional Code 5: Not reported

Shipment Date: 19991012  
Creation Date: 12/17/1999 0:00:00  
Receipt Date: 19991014  
Manifest ID: 99174604  
Trans EPA ID: CAR000019943  
Trans Name: Not reported  
Trans 2 EPA ID: Not reported  
Trans 2 Name: Not reported  
TSDF EPA ID: CAD009675067  
Trans Name: Not reported  
TSDF Alt EPA ID: CAD097030993  
TSDF Alt Name: Not reported

Map ID  
Direction  
Distance  
Elevation

MAP FINDINGS

Site

Database(s)

EDR ID Number  
EPA ID Number

**ALL METALS PROCESSING OF ORANGE COUNTY INC DBA ALL METALS PR (Continued)**

**S112999920**

Waste Code Description: 135 - Unspecified aqueous solution  
RCRA Code: Not reported  
Meth Code: R01 - Recycler  
Quantity Tons: 0.231  
Waste Quantity: 55  
Quantity Unit: G  
Additional Code 1: Not reported  
Additional Code 2: Not reported  
Additional Code 3: Not reported  
Additional Code 4: Not reported  
Additional Code 5: Not reported

Shipment Date: 19991012  
Creation Date: 12/17/1999 0:00:00  
Receipt Date: 19991014  
Manifest ID: 99174604  
Trans EPA ID: CAR000019943  
Trans Name: Not reported  
Trans 2 EPA ID: Not reported  
Trans 2 Name: Not reported  
TSDF EPA ID: CAD009675067  
Trans Name: Not reported  
TSDF Alt EPA ID: CAD097030993  
TSDF Alt Name: Not reported  
Waste Code Description: 726 - Liquids with nickel > 134 mg/l  
RCRA Code: Not reported  
Meth Code: R01 - Recycler  
Quantity Tons: 1.8348  
Waste Quantity: 440  
Quantity Unit: G  
Additional Code 1: Not reported  
Additional Code 2: Not reported  
Additional Code 3: Not reported  
Additional Code 4: Not reported  
Additional Code 5: Not reported

Additional Info:  
Year: 2005  
Gen EPA ID: CAD009675067

Shipment Date: 20051028  
Creation Date: 5/24/2006 18:31:13  
Receipt Date: 20051102  
Manifest ID: 24802258  
Trans EPA ID: CA0000970392  
Trans Name: ENVIRONMENTAL RECOVERY SERVICES INC  
Trans 2 EPA ID: CAR000148197  
Trans 2 Name: IMERY TRANSPORTATION  
TSDF EPA ID: NVT330010000  
Trans Name: US ECOLOGY  
TSDF Alt EPA ID: Not reported  
TSDF Alt Name: Not reported  
Waste Code Description: 181 - Other inorganic solid waste Organics  
RCRA Code: D007  
Meth Code: D99 - Disposal, Other  
Quantity Tons: 33.712  
Waste Quantity: 40

Map ID  
Direction  
Distance  
Elevation

MAP FINDINGS

Site

Database(s)

EDR ID Number  
EPA ID Number

**ALL METALS PROCESSING OF ORANGE COUNTY INC DBA ALL METALS PR (Continued)**

**S112999920**

Quantity Unit:	Y
Additional Code 1:	Not reported
Additional Code 2:	Not reported
Additional Code 3:	Not reported
Additional Code 4:	Not reported
Additional Code 5:	Not reported
Shipment Date:	20051027
Creation Date:	5/24/2006 18:32:16
Receipt Date:	20051103
Manifest ID:	24802257
Trans EPA ID:	CA0000970392
Trans Name:	ENVIRONMENTAL RECOVERY SERVICES INC
Trans 2 EPA ID:	Not reported
Trans 2 Name:	Not reported
TSDf EPA ID:	NVT330010000
Trans Name:	US ECOLOGY
TSDf Alt EPA ID:	Not reported
TSDf Alt Name:	Not reported
Waste Code Description:	352 - Other organic solids
RCRA Code:	Not reported
Meth Code:	D80 - Disposal, Land Fill
Quantity Tons:	1.2
Waste Quantity:	2400
Quantity Unit:	P
Additional Code 1:	Not reported
Additional Code 2:	Not reported
Additional Code 3:	Not reported
Additional Code 4:	Not reported
Additional Code 5:	Not reported
Shipment Date:	20051027
Creation Date:	5/24/2006 18:32:16
Receipt Date:	20051103
Manifest ID:	24802257
Trans EPA ID:	CA0000970392
Trans Name:	ENVIRONMENTAL RECOVERY SERVICES INC
Trans 2 EPA ID:	Not reported
Trans 2 Name:	Not reported
TSDf EPA ID:	NVT330010000
Trans Name:	US ECOLOGY
TSDf Alt EPA ID:	Not reported
TSDf Alt Name:	Not reported
Waste Code Description:	352 - Other organic solids
RCRA Code:	F006
Meth Code:	D99 - Disposal, Other
Quantity Tons:	2
Waste Quantity:	4000
Quantity Unit:	P
Additional Code 1:	Not reported
Additional Code 2:	Not reported
Additional Code 3:	Not reported
Additional Code 4:	Not reported
Additional Code 5:	Not reported
Shipment Date:	20051027
Creation Date:	5/24/2006 18:32:16

Map ID  
Direction  
Distance  
Elevation

MAP FINDINGS

Site

Database(s)

EDR ID Number  
EPA ID Number

**ALL METALS PROCESSING OF ORANGE COUNTY INC DBA ALL METALS PR (Continued)**

**S112999920**

Receipt Date: 20051103  
Manifest ID: 24802257  
Trans EPA ID: CA0000970392  
Trans Name: ENVIRONMENTAL RECOVERY SERVICES INC  
Trans 2 EPA ID: Not reported  
Trans 2 Name: Not reported  
TSDF EPA ID: NVT330010000  
Trans Name: US ECOLOGY  
TSDF Alt EPA ID: Not reported  
TSDF Alt Name: Not reported  
Waste Code Description: 352 - Other organic solids  
RCRA Code: F006  
Meth Code: D99 - Disposal, Other  
Quantity Tons: 6.8  
Waste Quantity: 13600  
Quantity Unit: P  
Additional Code 1: Not reported  
Additional Code 2: Not reported  
Additional Code 3: Not reported  
Additional Code 4: Not reported  
Additional Code 5: Not reported

Shipment Date: 20050929  
Creation Date: 5/24/2006 18:31:13  
Receipt Date: 20051003  
Manifest ID: 24407850  
Trans EPA ID: CA0000970392  
Trans Name: ENVIRONMENTAL RECOVERY SERVICES INC  
Trans 2 EPA ID: Not reported  
Trans 2 Name: Not reported  
TSDF EPA ID: CAT080033681  
Trans Name: DK ENVIRONMENTAL  
TSDF Alt EPA ID: CAT080033681  
TSDF Alt Name: Not reported  
Waste Code Description: 792 - Not reported  
RCRA Code: D002  
Meth Code: R01 - Recycler  
Quantity Tons: 1.0425  
Waste Quantity: 250  
Quantity Unit: G  
Additional Code 1: Not reported  
Additional Code 2: Not reported  
Additional Code 3: Not reported  
Additional Code 4: Not reported  
Additional Code 5: Not reported

Shipment Date: 20050929  
Creation Date: 5/24/2006 18:31:13  
Receipt Date: 20051003  
Manifest ID: 24407850  
Trans EPA ID: CA0000970392  
Trans Name: ENVIRONMENTAL RECOVERY SERVICES INC  
Trans 2 EPA ID: Not reported  
Trans 2 Name: Not reported  
TSDF EPA ID: CAT080033681  
Trans Name: DK ENVIRONMENTAL  
TSDF Alt EPA ID: CAT080033681

Map ID  
Direction  
Distance  
Elevation

MAP FINDINGS

Site

Database(s)

EDR ID Number  
EPA ID Number

**ALL METALS PROCESSING OF ORANGE COUNTY INC DBA ALL METALS PR (Continued)**

**S112999920**

TSDf Alt Name:	Not reported
Waste Code Description:	792 - Not reported
RCRA Code:	D002
Meth Code:	R01 - Recycler
Quantity Tons:	0.6672
Waste Quantity:	160
Quantity Unit:	G
Additional Code 1:	Not reported
Additional Code 2:	Not reported
Additional Code 3:	Not reported
Additional Code 4:	Not reported
Additional Code 5:	Not reported
Shipment Date:	20050929
Creation Date:	8/23/2006 18:35:03
Receipt Date:	20051003
Manifest ID:	24407849
Trans EPA ID:	CA0000970392
Trans Name:	ENVIRONMENTAL RECOVERY SERVICES INC
Trans 2 EPA ID:	Not reported
Trans 2 Name:	Not reported
TSDf EPA ID:	CAD008488025
Trans Name:	PHIBRO TECH
TSDf Alt EPA ID:	CAD008488025
TSDf Alt Name:	Not reported
Waste Code Description:	791 - Liquids with pH < 2 792 Liquids with pH < 2 with metals
RCRA Code:	D002
Meth Code:	T01 - Treatment, Tank
Quantity Tons:	1.56375
Waste Quantity:	375
Quantity Unit:	G
Additional Code 1:	Not reported
Additional Code 2:	Not reported
Additional Code 3:	Not reported
Additional Code 4:	Not reported
Additional Code 5:	Not reported
Shipment Date:	20050919
Creation Date:	1/13/2006 15:15:13
Receipt Date:	20050923
Manifest ID:	24661331
Trans EPA ID:	CA0000970392
Trans Name:	ENVIRONMENTAL RECOVERY SERVICES INC
Trans 2 EPA ID:	Not reported
Trans 2 Name:	Not reported
TSDf EPA ID:	NVT330010000
Trans Name:	US ECOLOGY
TSDf Alt EPA ID:	Not reported
TSDf Alt Name:	Not reported
Waste Code Description:	352 - Other organic solids
RCRA Code:	F006
Meth Code:	D99 - Disposal, Other
Quantity Tons:	13
Waste Quantity:	26000
Quantity Unit:	P
Additional Code 1:	Not reported
Additional Code 2:	Not reported



Map ID  
Direction  
Distance  
Elevation

MAP FINDINGS

Site

Database(s)

EDR ID Number  
EPA ID Number

**ALL METALS PROCESSING OF ORANGE COUNTY INC DBA ALL METALS PR (Continued)**

**S112999920**

Additional Code 3:	Not reported
Additional Code 4:	Not reported
Additional Code 5:	Not reported
Shipment Date:	20050919
Creation Date:	1/13/2006 15:15:13
Receipt Date:	20050923
Manifest ID:	24661331
Trans EPA ID:	CA0000970392
Trans Name:	ENVIRONMENTAL RECOVERY SERVICES INC
Trans 2 EPA ID:	Not reported
Trans 2 Name:	Not reported
TSDf EPA ID:	NVT330010000
Trans Name:	US ECOLOGY
TSDf Alt EPA ID:	Not reported
TSDf Alt Name:	Not reported
Waste Code Description:	352 - Other organic solids
RCRA Code:	Not reported
Meth Code:	D80 - Disposal, Land Fill
Quantity Tons:	4
Waste Quantity:	8000
Quantity Unit:	P
Additional Code 1:	Not reported
Additional Code 2:	Not reported
Additional Code 3:	Not reported
Additional Code 4:	Not reported
Additional Code 5:	Not reported
Shipment Date:	20050830
Creation Date:	11/23/2005 18:30:57
Receipt Date:	20050831
Manifest ID:	24660833
Trans EPA ID:	CA0000970392
Trans Name:	ENVIRONMENTAL RECOVERY SERVICES INC
Trans 2 EPA ID:	CAR000148197
Trans 2 Name:	IMERY TRANSPORTATION
TSDf EPA ID:	NVT330010000
Trans Name:	US ECOLOGY
TSDf Alt EPA ID:	Not reported
TSDf Alt Name:	Not reported
Waste Code Description:	352 - Other organic solids
RCRA Code:	F006
Meth Code:	D80 - Disposal, Land Fill
Quantity Tons:	16.856
Waste Quantity:	20
Quantity Unit:	Y
Additional Code 1:	Not reported
Additional Code 2:	Not reported
Additional Code 3:	Not reported
Additional Code 4:	Not reported
Additional Code 5:	Not reported

Additional Info:  
Year: 2000  
Gen EPA ID: CAD009675067  
  
Shipment Date: 20001218

Map ID  
Direction  
Distance  
Elevation

MAP FINDINGS

Site

Database(s)

EDR ID Number  
EPA ID Number

**ALL METALS PROCESSING OF ORANGE COUNTY INC DBA ALL METALS PR (Continued)**

**S112999920**

Creation Date: 3/22/2001 0:00:00  
Receipt Date: 20001220  
Manifest ID: 20883977  
Trans EPA ID: CA0000970392  
Trans Name: Not reported  
Trans 2 EPA ID: Not reported  
Trans 2 Name: Not reported  
TSDF EPA ID: NVT330010000  
Trans Name: Not reported  
TSDF Alt EPA ID: Not reported  
TSDF Alt Name: Not reported  
Waste Code Description: 352 - Other organic solids  
RCRA Code: F006  
Meth Code: D80 - Disposal, Land Fill  
Quantity Tons: 4  
Waste Quantity: 8000  
Quantity Unit: P  
Additional Code 1: Not reported  
Additional Code 2: Not reported  
Additional Code 3: Not reported  
Additional Code 4: Not reported  
Additional Code 5: Not reported

Shipment Date: 20001205  
Creation Date: 3/22/2001 0:00:00  
Receipt Date: 20001212  
Manifest ID: 20881576  
Trans EPA ID: CA0000970392  
Trans Name: Not reported  
Trans 2 EPA ID: Not reported  
Trans 2 Name: Not reported  
TSDF EPA ID: NVT330010000  
Trans Name: Not reported  
TSDF Alt EPA ID: NVT330010000  
TSDF Alt Name: Not reported  
Waste Code Description: 352 - Other organic solids  
RCRA Code: F006  
Meth Code: D80 - Disposal, Land Fill  
Quantity Tons: 3  
Waste Quantity: 6000  
Quantity Unit: P  
Additional Code 1: Not reported  
Additional Code 2: Not reported  
Additional Code 3: Not reported  
Additional Code 4: Not reported  
Additional Code 5: Not reported

Shipment Date: 20001103  
Creation Date: 1/9/2001 0:00:00  
Receipt Date: 20001103  
Manifest ID: 20056458  
Trans EPA ID: CAD097030993  
Trans Name: Not reported  
Trans 2 EPA ID: Not reported  
Trans 2 Name: Not reported  
TSDF EPA ID: CAD097030993  
Trans Name: Not reported

Map ID  
Direction  
Distance  
Elevation

MAP FINDINGS

Site

Database(s)

EDR ID Number  
EPA ID Number

**ALL METALS PROCESSING OF ORANGE COUNTY INC DBA ALL METALS PR (Continued)**

**S112999920**

TSDF Alt EPA ID: Not reported  
TSDF Alt Name: Not reported  
Waste Code Description: 726 - Liquids with nickel > 134 mg/l  
RCRA Code: Not reported  
Meth Code: R01 - Recycler  
Quantity Tons: 0.688  
Waste Quantity: 165  
Quantity Unit: G  
Additional Code 1: Not reported  
Additional Code 2: Not reported  
Additional Code 3: Not reported  
Additional Code 4: Not reported  
Additional Code 5: Not reported

Shipment Date: 20001103  
Creation Date: 1/9/2001 0:00:00  
Receipt Date: 20001103  
Manifest ID: 20056458  
Trans EPA ID: CAD097030993  
Trans Name: Not reported  
Trans 2 EPA ID: Not reported  
Trans 2 Name: Not reported  
TSDF EPA ID: CAD097030993  
Trans Name: Not reported  
TSDF Alt EPA ID: Not reported  
TSDF Alt Name: Not reported  
Waste Code Description: 792 - Not reported  
RCRA Code: D002  
Meth Code: R01 - Recycler  
Quantity Tons: 6.1924  
Waste Quantity: 1485  
Quantity Unit: G  
Additional Code 1: Not reported  
Additional Code 2: Not reported  
Additional Code 3: Not reported  
Additional Code 4: Not reported  
Additional Code 5: Not reported

Shipment Date: 20001027  
Creation Date: 1/9/2001 0:00:00  
Receipt Date: 20001031  
Manifest ID: 20504283  
Trans EPA ID: CA0000970392  
Trans Name: Not reported  
Trans 2 EPA ID: Not reported  
Trans 2 Name: Not reported  
TSDF EPA ID: NVT330010000  
Trans Name: Not reported  
TSDF Alt EPA ID: NVT330010000  
TSDF Alt Name: Not reported  
Waste Code Description: 352 - Other organic solids  
RCRA Code: F006  
Meth Code: D80 - Disposal, Land Fill  
Quantity Tons: 6.75  
Waste Quantity: 13500  
Quantity Unit: P  
Additional Code 1: Not reported

Map ID  
Direction  
Distance  
Elevation

MAP FINDINGS

Site

Database(s)

EDR ID Number  
EPA ID Number

**ALL METALS PROCESSING OF ORANGE COUNTY INC DBA ALL METALS PR (Continued)**

**S112999920**

Additional Code 2:	Not reported
Additional Code 3:	Not reported
Additional Code 4:	Not reported
Additional Code 5:	Not reported
Shipment Date:	20001026
Creation Date:	1/9/2001 0:00:00
Receipt Date:	20001026
Manifest ID:	20215851
Trans EPA ID:	CAR000065599
Trans Name:	Not reported
Trans 2 EPA ID:	Not reported
Trans 2 Name:	Not reported
TSDF EPA ID:	CAD008302903
Trans Name:	Not reported
TSDF Alt EPA ID:	CAD008302903
TSDF Alt Name:	Not reported
Waste Code Description:	343 - Unspecified organic liquid mixture
RCRA Code:	D001
Meth Code:	R01 - Recycler
Quantity Tons:	2.057
Waste Quantity:	605
Quantity Unit:	G
Additional Code 1:	Not reported
Additional Code 2:	Not reported
Additional Code 3:	Not reported
Additional Code 4:	Not reported
Additional Code 5:	Not reported
Shipment Date:	20000922
Creation Date:	11/14/2000 0:00:00
Receipt Date:	20000925
Manifest ID:	20501991
Trans EPA ID:	CA0000970392
Trans Name:	Not reported
Trans 2 EPA ID:	Not reported
Trans 2 Name:	Not reported
TSDF EPA ID:	NVT330010000
Trans Name:	Not reported
TSDF Alt EPA ID:	Not reported
TSDF Alt Name:	Not reported
Waste Code Description:	352 - Other organic solids
RCRA Code:	F006
Meth Code:	D80 - Disposal, Land Fill
Quantity Tons:	3.5
Waste Quantity:	7000
Quantity Unit:	P
Additional Code 1:	Not reported
Additional Code 2:	Not reported
Additional Code 3:	Not reported
Additional Code 4:	Not reported
Additional Code 5:	Not reported
Shipment Date:	20000823
Creation Date:	10/23/2000 0:00:00
Receipt Date:	20000825
Manifest ID:	99543842

Map ID  
Direction  
Distance  
Elevation

MAP FINDINGS

Site

Database(s)

EDR ID Number  
EPA ID Number

**ALL METALS PROCESSING OF ORANGE COUNTY INC DBA ALL METALS PR (Continued)**

**S112999920**

Trans EPA ID:	CAD097030993
Trans Name:	Not reported
Trans 2 EPA ID:	Not reported
Trans 2 Name:	Not reported
TSDf EPA ID:	CAD097030993
Trans Name:	Not reported
TSDf Alt EPA ID:	CAD097030993
TSDf Alt Name:	Not reported
Waste Code Description:	792 - Not reported
RCRA Code:	D002
Meth Code:	R01 - Recycler
Quantity Tons:	4.1283
Waste Quantity:	990
Quantity Unit:	G
Additional Code 1:	Not reported
Additional Code 2:	Not reported
Additional Code 3:	Not reported
Additional Code 4:	Not reported
Additional Code 5:	Not reported
Shipment Date:	20000821
Creation Date:	10/23/2000 0:00:00
Receipt Date:	20000825
Manifest ID:	20467189
Trans EPA ID:	CA0000970392
Trans Name:	Not reported
Trans 2 EPA ID:	Not reported
Trans 2 Name:	Not reported
TSDf EPA ID:	NVT330010000
Trans Name:	Not reported
TSDf Alt EPA ID:	Not reported
TSDf Alt Name:	Not reported
Waste Code Description:	352 - Other organic solids
RCRA Code:	F006
Meth Code:	- Not reported
Quantity Tons:	4.4
Waste Quantity:	8800
Quantity Unit:	P
Additional Code 1:	Not reported
Additional Code 2:	Not reported
Additional Code 3:	Not reported
Additional Code 4:	Not reported
Additional Code 5:	Not reported
Shipment Date:	20000810
Creation Date:	9/25/2000 0:00:00
Receipt Date:	20000810
Manifest ID:	20215775
Trans EPA ID:	CAD000065549
Trans Name:	Not reported
Trans 2 EPA ID:	Not reported
Trans 2 Name:	Not reported
TSDf EPA ID:	Not reported
Trans Name:	Not reported
TSDf Alt EPA ID:	Not reported
TSDf Alt Name:	Not reported
Waste Code Description:	343 - Unspecified organic liquid mixture

Map ID  
Direction  
Distance  
Elevation

MAP FINDINGS

Site

Database(s)

EDR ID Number  
EPA ID Number

**ALL METALS PROCESSING OF ORANGE COUNTY INC DBA ALL METALS PR (Continued)**

**S112999920**

RCRA Code: D001  
Meth Code: R01 - Recycler  
Quantity Tons: 2.244  
Waste Quantity: 660  
Quantity Unit: G  
Additional Code 1: Not reported  
Additional Code 2: Not reported  
Additional Code 3: Not reported  
Additional Code 4: Not reported  
Additional Code 5: Not reported

**Additional Info:**

Year: 1995  
Gen EPA ID: CAD009675067

Shipment Date: 19951205  
Creation Date: 7/26/1996 0:00:00  
Receipt Date: 19951206  
Manifest ID: 95742845  
Trans EPA ID: CAD076548635  
Trans Name: Not reported  
Trans 2 EPA ID: Not reported  
Trans 2 Name: Not reported  
TSDf EPA ID: CAT080022148  
Trans Name: Not reported  
TSDf Alt EPA ID: Not reported  
TSDf Alt Name: Not reported  
Waste Code Description: 331 - Off-specification, aged, or surplus organics  
RCRA Code: D001  
Meth Code: H01 - Transfer Station  
Quantity Tons: 2.508  
Waste Quantity: 760  
Quantity Unit: G  
Additional Code 1: Not reported  
Additional Code 2: Not reported  
Additional Code 3: Not reported  
Additional Code 4: Not reported  
Additional Code 5: Not reported

Shipment Date: 19951120  
Creation Date: 7/26/1996 0:00:00  
Receipt Date: 19951120  
Manifest ID: 95381351  
Trans EPA ID: CA0000970392  
Trans Name: Not reported  
Trans 2 EPA ID: Not reported  
Trans 2 Name: Not reported  
TSDf EPA ID: CAD097030993  
Trans Name: Not reported  
TSDf Alt EPA ID: Not reported  
TSDf Alt Name: Not reported  
Waste Code Description: 791 - Liquids with pH < 2 792 Liquids with pH < 2 with metals  
RCRA Code: D002  
Meth Code: R01 - Recycler  
Quantity Tons: 8.34  
Waste Quantity: 2000  
Quantity Unit: G

Map ID  
Direction  
Distance  
Elevation

MAP FINDINGS

Site

Database(s)

EDR ID Number  
EPA ID Number

**ALL METALS PROCESSING OF ORANGE COUNTY INC DBA ALL METALS PR (Continued)**

**S112999920**

Additional Code 1: Not reported  
Additional Code 2: Not reported  
Additional Code 3: Not reported  
Additional Code 4: Not reported  
Additional Code 5: Not reported

Shipment Date: 19951120  
Creation Date: 7/26/1996 0:00:00  
Receipt Date: 19951122  
Manifest ID: 95381350  
Trans EPA ID: CA0000970392  
Trans Name: Not reported  
Trans 2 EPA ID: Not reported  
Trans 2 Name: Not reported  
TSDF EPA ID: CAD000088252  
Trans Name: Not reported  
TSDF Alt EPA ID: Not reported  
TSDF Alt Name: Not reported  
Waste Code Description: 726 - Liquids with nickel > 134 mg/l  
RCRA Code: Not reported  
Meth Code: H01 - Transfer Station  
Quantity Tons: 3.2109  
Waste Quantity: 770  
Quantity Unit: G  
Additional Code 1: Not reported  
Additional Code 2: Not reported  
Additional Code 3: Not reported  
Additional Code 4: Not reported  
Additional Code 5: Not reported

Shipment Date: 19951120  
Creation Date: 7/26/1996 0:00:00  
Receipt Date: 19951128  
Manifest ID: 95742844  
Trans EPA ID: CAD076548635  
Trans Name: Not reported  
Trans 2 EPA ID: Not reported  
Trans 2 Name: Not reported  
TSDF EPA ID: NVT330010000  
Trans Name: Not reported  
TSDF Alt EPA ID: Not reported  
TSDF Alt Name: Not reported  
Waste Code Description: 181 - Other inorganic solid waste Organics  
RCRA Code: F006  
Meth Code: - Not reported  
Quantity Tons: 7.5852  
Waste Quantity: 9  
Quantity Unit: Y  
Additional Code 1: Not reported  
Additional Code 2: Not reported  
Additional Code 3: Not reported  
Additional Code 4: Not reported  
Additional Code 5: Not reported

Shipment Date: 19950811  
Creation Date: 4/3/1996 0:00:00  
Receipt Date: 19950811

Map ID  
Direction  
Distance  
Elevation

MAP FINDINGS

Site

Database(s)

EDR ID Number  
EPA ID Number

**ALL METALS PROCESSING OF ORANGE COUNTY INC DBA ALL METALS PR (Continued)**

**S112999920**

Manifest ID: 92876263  
Trans EPA ID: CAD020161642  
Trans Name: Not reported  
Trans 2 EPA ID: Not reported  
Trans 2 Name: Not reported  
TSDF EPA ID: CAD008252405  
Trans Name: Not reported  
TSDF Alt EPA ID: CAD008252405  
TSDF Alt Name: Not reported  
Waste Code Description: 212 - Oxygenated solvents (acetone, butanol, ethyl acetate, etc.  
RCRA Code: D001  
Meth Code: R01 - Recycler  
Quantity Tons: 2.145  
Waste Quantity: 650  
Quantity Unit: G  
Additional Code 1: Not reported  
Additional Code 2: Not reported  
Additional Code 3: Not reported  
Additional Code 4: Not reported  
Additional Code 5: Not reported

Shipment Date: 19950804  
Creation Date: 4/2/1996 0:00:00  
Receipt Date: 19950808  
Manifest ID: 95308853  
Trans EPA ID: CAD982369993  
Trans Name: Not reported  
Trans 2 EPA ID: NVT330010000  
Trans 2 Name: Not reported  
TSDF EPA ID: NVT330010000  
Trans Name: Not reported  
TSDF Alt EPA ID: NVT330010000  
TSDF Alt Name: Not reported  
Waste Code Description: 181 - Other inorganic solid waste Organics  
RCRA Code: F006  
Meth Code: - Not reported  
Quantity Tons: 8.428  
Waste Quantity: 10  
Quantity Unit: Y  
Additional Code 1: Not reported  
Additional Code 2: Not reported  
Additional Code 3: Not reported  
Additional Code 4: Not reported  
Additional Code 5: Not reported

Shipment Date: 19950721  
Creation Date: 3/29/1996 0:00:00  
Receipt Date: Not reported  
Manifest ID: 92876267  
Trans EPA ID: CAD020161642  
Trans Name: Not reported  
Trans 2 EPA ID: Not reported  
Trans 2 Name: Not reported  
TSDF EPA ID: CAD020161642  
Trans Name: Not reported  
TSDF Alt EPA ID: Not reported  
TSDF Alt Name: Not reported



Map ID  
Direction  
Distance  
Elevation

MAP FINDINGS

Site

Database(s)

EDR ID Number  
EPA ID Number

**ALL METALS PROCESSING OF ORANGE COUNTY INC DBA ALL METALS PR (Continued)**

**S112999920**

Waste Code Description:	211 - Halogenated solvents (chloroform, methyl chloride, perchloroethylene, etc.
RCRA Code:	F001
Meth Code:	R01 - Recycler
Quantity Tons:	0.2085
Waste Quantity:	50
Quantity Unit:	G
Additional Code 1:	Not reported
Additional Code 2:	Not reported
Additional Code 3:	Not reported
Additional Code 4:	Not reported
Additional Code 5:	Not reported
Shipment Date:	19950630
Creation Date:	4/2/1996 0:00:00
Receipt Date:	19950706
Manifest ID:	92876276
Trans EPA ID:	CAD020161642
Trans Name:	Not reported
Trans 2 EPA ID:	MOD095038998
Trans 2 Name:	Not reported
TSDf EPA ID:	CAD020161642
Trans Name:	Not reported
TSDf Alt EPA ID:	Not reported
TSDf Alt Name:	Not reported
Waste Code Description:	211 - Halogenated solvents (chloroform, methyl chloride, perchloroethylene, etc.
RCRA Code:	F001
Meth Code:	R01 - Recycler
Quantity Tons:	0.417
Waste Quantity:	100
Quantity Unit:	G
Additional Code 1:	Not reported
Additional Code 2:	Not reported
Additional Code 3:	Not reported
Additional Code 4:	Not reported
Additional Code 5:	Not reported
Shipment Date:	19950407
Creation Date:	3/29/1996 0:00:00
Receipt Date:	19950412
Manifest ID:	95357878
Trans EPA ID:	CAD982518268
Trans Name:	Not reported
Trans 2 EPA ID:	Not reported
Trans 2 Name:	Not reported
TSDf EPA ID:	CAD008488025
Trans Name:	Not reported
TSDf Alt EPA ID:	CAD008488025
TSDf Alt Name:	Not reported
Waste Code Description:	132 - Aqueous solution w/metals (< restricted levels and see waste code 121 for a list of metals
RCRA Code:	D002
Meth Code:	T01 - Treatment, Tank
Quantity Tons:	0.417
Waste Quantity:	100
Quantity Unit:	G

Map ID  
Direction  
Distance  
Elevation

MAP FINDINGS

Site

Database(s)

EDR ID Number  
EPA ID Number

**ALL METALS PROCESSING OF ORANGE COUNTY INC DBA ALL METALS PR (Continued)**

**S112999920**

Additional Code 1: Not reported  
Additional Code 2: Not reported  
Additional Code 3: Not reported  
Additional Code 4: Not reported  
Additional Code 5: Not reported  
  
Shipment Date: 19950405  
Creation Date: 4/2/1996 0:00:00  
Receipt Date: 19950412  
Manifest ID: 93338770  
Trans EPA ID: CAD982369993  
Trans Name: Not reported  
Trans 2 EPA ID: NVT330010000  
Trans 2 Name: Not reported  
TSDF EPA ID: NVT330010000  
Trans Name: Not reported  
TSDF Alt EPA ID: NVT330010000  
TSDF Alt Name: Not reported  
Waste Code Description: 181 - Other inorganic solid waste Organics  
RCRA Code: F006  
Meth Code: - Not reported  
Quantity Tons: 5.8996  
Waste Quantity: 7  
Quantity Unit: Y  
Additional Code 1: Not reported  
Additional Code 2: Not reported  
Additional Code 3: Not reported  
Additional Code 4: Not reported  
Additional Code 5: Not reported

**Additional Info:**

Year: 2006  
Gen EPA ID: CAD009675067

Shipment Date: 20061222  
Creation Date: 9/20/2007 18:30:23  
Receipt Date: 20070113  
Manifest ID: 001964457JJJ  
Trans EPA ID: CA0000970392  
Trans Name: ENVIRONMENTAL RECOVERY SERVICES INC  
Trans 2 EPA ID: NJD986607380  
Trans 2 Name: MAUMEE EXPRESS (ID #778)  
TSDF EPA ID: ARD981057870  
Trans Name: RINECO  
TSDF Alt EPA ID: Not reported  
TSDF Alt Name: Not reported  
Waste Code Description: 343 - Unspecified organic liquid mixture  
RCRA Code: D035  
Meth Code: H061 - Fuel Blending Prior To Energy Recovery At Another Site  
Quantity Tons: 0.901  
Waste Quantity: 265  
Quantity Unit: G  
Additional Code 1: D001  
Additional Code 2: Not reported  
Additional Code 3: Not reported  
Additional Code 4: Not reported  
Additional Code 5: Not reported

Map ID  
Direction  
Distance  
Elevation

MAP FINDINGS

Site

Database(s)

EDR ID Number  
EPA ID Number

**ALL METALS PROCESSING OF ORANGE COUNTY INC DBA ALL METALS PR (Continued)**

**S112999920**

Shipment Date:	20061222
Creation Date:	9/20/2007 18:30:23
Receipt Date:	20061229
Manifest ID:	001964458JJK
Trans EPA ID:	CA0000970392
Trans Name:	ENVIRONMENTAL RECOVERY SERVICES INC
Trans 2 EPA ID:	CAD981430911
Trans 2 Name:	ZEPEDA TRKG
TSDf EPA ID:	NVT330010000
Trans Name:	US ECOLOGY
TSDf Alt EPA ID:	Not reported
TSDf Alt Name:	Not reported
Waste Code Description:	352 - Other organic solids
RCRA Code:	F006
Meth Code:	H132 - Landfill Or Surface Impoundment That Will Be Closed As Landfill( To Include On-Site Treatment And/Or Stabilization)
Quantity Tons:	0.5
Waste Quantity:	1000
Quantity Unit:	P
Additional Code 1:	Not reported
Additional Code 2:	Not reported
Additional Code 3:	Not reported
Additional Code 4:	Not reported
Additional Code 5:	Not reported
Shipment Date:	20061208
Creation Date:	10/24/2007 18:30:14
Receipt Date:	20061215
Manifest ID:	001964021JJK
Trans EPA ID:	CA0000970392
Trans Name:	ENVIRONMENTAL RECOVERY SERVICES INC
Trans 2 EPA ID:	CAD981430911
Trans 2 Name:	ZEPEDA TRUCKING
TSDf EPA ID:	NVT330010000
Trans Name:	US ECOLOGY
TSDf Alt EPA ID:	Not reported
TSDf Alt Name:	Not reported
Waste Code Description:	352 - Other organic solids
RCRA Code:	F005
Meth Code:	H132 - Landfill Or Surface Impoundment That Will Be Closed As Landfill( To Include On-Site Treatment And/Or Stabilization)
Quantity Tons:	1
Waste Quantity:	2000
Quantity Unit:	P
Additional Code 1:	Not reported
Additional Code 2:	Not reported
Additional Code 3:	Not reported
Additional Code 4:	Not reported
Additional Code 5:	Not reported
Shipment Date:	20061208
Creation Date:	4/19/2007 18:31:22
Receipt Date:	20061215
Manifest ID:	001964020JJK
Trans EPA ID:	CA0000970392
Trans Name:	ENVIRONMENTAL RECOVERY SERVICES INC
Trans 2 EPA ID:	Not reported

Map ID  
Direction  
Distance  
Elevation

MAP FINDINGS

Site

Database(s)

EDR ID Number  
EPA ID Number

**ALL METALS PROCESSING OF ORANGE COUNTY INC DBA ALL METALS PR (Continued)**

**S112999920**

Trans 2 Name:	Not reported
TSDf EPA ID:	CAD097030993
Trans Name:	SIEMENS WATER TECHNOLOGIES CORP
TSDf Alt EPA ID:	Not reported
TSDf Alt Name:	Not reported
Waste Code Description:	792 - Not reported
RCRA Code:	D008
Meth Code:	H141 - Storage, Bulking, And/Or Transfer Off Site--No Treatment/Reovery (H010-H129) Or (H131-H135)
Quantity Tons:	1.14675
Waste Quantity:	275
Quantity Unit:	G
Additional Code 1:	D007
Additional Code 2:	D002
Additional Code 3:	Not reported
Additional Code 4:	Not reported
Additional Code 5:	Not reported
Shipment Date:	20061208
Creation Date:	7/11/2007 18:30:05
Receipt Date:	20061217
Manifest ID:	001964019JJK
Trans EPA ID:	CA0000970392
Trans Name:	ENVIRONMENTAL RECOVERY SERVICES INC
Trans 2 EPA ID:	NJD986607380
Trans 2 Name:	MAUMEE EXPRESS (ID #778)
TSDf EPA ID:	ARD981057870
Trans Name:	RINECO
TSDf Alt EPA ID:	Not reported
TSDf Alt Name:	Not reported
Waste Code Description:	343 - Unspecified organic liquid mixture
RCRA Code:	D035
Meth Code:	H061 - Fuel Blending Prior To Energy Recovery At Another Site
Quantity Tons:	2.805
Waste Quantity:	825
Quantity Unit:	G
Additional Code 1:	D001
Additional Code 2:	Not reported
Additional Code 3:	Not reported
Additional Code 4:	Not reported
Additional Code 5:	Not reported
Shipment Date:	20061208
Creation Date:	10/24/2007 18:30:14
Receipt Date:	20061215
Manifest ID:	001964021JJK
Trans EPA ID:	CA0000970392
Trans Name:	ENVIRONMENTAL RECOVERY SERVICES INC
Trans 2 EPA ID:	CAD981430911
Trans 2 Name:	ZEPEDA TRUCKING
TSDf EPA ID:	NVT330010000
Trans Name:	US ECOLOGY
TSDf Alt EPA ID:	Not reported
TSDf Alt Name:	Not reported
Waste Code Description:	352 - Other organic solids
RCRA Code:	Not reported
Meth Code:	H132 - Landfill Or Surface Impoundment That Will Be Closed As

Map ID  
Direction  
Distance  
Elevation

MAP FINDINGS

Site

Database(s)

EDR ID Number  
EPA ID Number

**ALL METALS PROCESSING OF ORANGE COUNTY INC DBA ALL METALS PR (Continued)**

**S112999920**

Quantity Tons:	Landfill( To Include On-Site Treatment And/Or Stabilization) 0.75
Waste Quantity:	1500
Quantity Unit:	P
Additional Code 1:	Not reported
Additional Code 2:	Not reported
Additional Code 3:	Not reported
Additional Code 4:	Not reported
Additional Code 5:	Not reported
Shipment Date:	20061130
Creation Date:	7/13/2007 18:30:28
Receipt Date:	20061207
Manifest ID:	001405682JJK
Trans EPA ID:	CA0000970392
Trans Name:	ENVIRONMENTAL RECOVERY SERVICES INC
Trans 2 EPA ID:	Not reported
Trans 2 Name:	Not reported
TSDf EPA ID:	NVT330010000
Trans Name:	US ECOLOGY
TSDf Alt EPA ID:	Not reported
TSDf Alt Name:	Not reported
Waste Code Description:	181 - Other inorganic solid waste Organics
RCRA Code:	D003
Meth Code:	H132 - Landfill Or Surface Impoundment That Will Be Closed As Landfill( To Include On-Site Treatment And/Or Stabilization)
Quantity Tons:	33.712
Waste Quantity:	40
Quantity Unit:	Y
Additional Code 1:	Not reported
Additional Code 2:	Not reported
Additional Code 3:	Not reported
Additional Code 4:	Not reported
Additional Code 5:	Not reported
Shipment Date:	20061116
Creation Date:	10/24/2007 18:30:14
Receipt Date:	20061120
Manifest ID:	001404703JJK
Trans EPA ID:	CA0000970392
Trans Name:	ENVIRONMENTAL RECOVERY SERVICES INC
Trans 2 EPA ID:	CAL000218736
Trans 2 Name:	CARLOS CARRILLO TRUCKING
TSDf EPA ID:	NVT330010000
Trans Name:	US ECOLOGY
TSDf Alt EPA ID:	Not reported
TSDf Alt Name:	Not reported
Waste Code Description:	352 - Other organic solids
RCRA Code:	Not reported
Meth Code:	H132 - Landfill Or Surface Impoundment That Will Be Closed As Landfill( To Include On-Site Treatment And/Or Stabilization)
Quantity Tons:	0.75
Waste Quantity:	1500
Quantity Unit:	P
Additional Code 1:	Not reported
Additional Code 2:	Not reported
Additional Code 3:	Not reported

Map ID  
Direction  
Distance  
Elevation

MAP FINDINGS

Site

Database(s)

EDR ID Number  
EPA ID Number

**ALL METALS PROCESSING OF ORANGE COUNTY INC DBA ALL METALS PR (Continued)**

**S112999920**

Additional Code 4:	Not reported
Additional Code 5:	Not reported
Shipment Date:	20061116
Creation Date:	10/24/2007 18:30:14
Receipt Date:	20061120
Manifest ID:	001404703JJJ
Trans EPA ID:	CA0000970392
Trans Name:	ENVIRONMENTAL RECOVERY SERVICES INC
Trans 2 EPA ID:	CAL000218736
Trans 2 Name:	CARLOS CARRILLO TRUCKING
TSDF EPA ID:	NVT330010000
Trans Name:	US ECOLOGY
TSDF Alt EPA ID:	Not reported
TSDF Alt Name:	Not reported
Waste Code Description:	352 - Other organic solids
RCRA Code:	F005
Meth Code:	H132 - Landfill Or Surface Impoundment That Will Be Closed As Landfill( To Include On-Site Treatment And/Or Stabilization)
Quantity Tons:	5
Waste Quantity:	10000
Quantity Unit:	P
Additional Code 1:	Not reported
Additional Code 2:	Not reported
Additional Code 3:	Not reported
Additional Code 4:	Not reported
Additional Code 5:	Not reported
Shipment Date:	20061116
Creation Date:	7/6/2007 18:30:05
Receipt Date:	20061127
Manifest ID:	001404702JJJ
Trans EPA ID:	CA0000970392
Trans Name:	ENVIRONMENTAL RECOVERY SERVICES INC
Trans 2 EPA ID:	Not reported
Trans 2 Name:	Not reported
TSDF EPA ID:	NVT330010000
Trans Name:	US ECOLOGY
TSDF Alt EPA ID:	Not reported
TSDF Alt Name:	Not reported
Waste Code Description:	181 - Other inorganic solid waste Organics
RCRA Code:	D007
Meth Code:	H132 - Landfill Or Surface Impoundment That Will Be Closed As Landfill( To Include On-Site Treatment And/Or Stabilization)
Quantity Tons:	33.712
Waste Quantity:	40
Quantity Unit:	Y
Additional Code 1:	Not reported
Additional Code 2:	Not reported
Additional Code 3:	Not reported
Additional Code 4:	Not reported
Additional Code 5:	Not reported
Additional Info:	
Year:	2012
Gen EPA ID:	CAD009675067

Map ID  
Direction  
Distance  
Elevation

MAP FINDINGS

Site

Database(s)

EDR ID Number  
EPA ID Number

**ALL METALS PROCESSING OF ORANGE COUNTY INC DBA ALL METALS PR (Continued)**

**S112999920**

Shipment Date:	20121217
Creation Date:	2/18/2013 22:15:20
Receipt Date:	20121227
Manifest ID:	010951259JJJ
Trans EPA ID:	CAR000188201
Trans Name:	ENVIRONMENTAL RECOVERY SERVICES INC
Trans 2 EPA ID:	MAD039322250
Trans 2 Name:	CLEAN HARBORS ENV SERVICES
TSDf EPA ID:	CAD044429835
Trans Name:	CLEAN HARBORS WILMINGTON LLC
TSDf Alt EPA ID:	Not reported
TSDf Alt Name:	Not reported
Waste Code Description:	343 - Unspecified organic liquid mixture
RCRA Code:	F005
Meth Code:	H141 - Storage, Bulking, And/Or Transfer Off Site--No Treatment/Recovery (H010-H129) Or (H131-H135)
Quantity Tons:	1.87
Waste Quantity:	550
Quantity Unit:	G
Additional Code 1:	F003
Additional Code 2:	D035
Additional Code 3:	D001
Additional Code 4:	Not reported
Additional Code 5:	Not reported
Shipment Date:	20121217
Creation Date:	4/29/2013 22:15:20
Receipt Date:	20121227
Manifest ID:	010951260JJJ
Trans EPA ID:	CAR000188201
Trans Name:	ENVIRONMENTAL RECOVERY SERVICES INC
Trans 2 EPA ID:	CAR000189928
Trans 2 Name:	NV TRANSPORT
TSDf EPA ID:	NVT330010000
Trans Name:	US ECOLOGY
TSDf Alt EPA ID:	Not reported
TSDf Alt Name:	Not reported
Waste Code Description:	352 - Other organic solids
RCRA Code:	F006
Meth Code:	H132 - Landfill Or Surface Impoundment That Will Be Closed As Landfill( To Include On-Site Treatment And/Or Stabilization)
Quantity Tons:	10
Waste Quantity:	20000
Quantity Unit:	P
Additional Code 1:	Not reported
Additional Code 2:	Not reported
Additional Code 3:	Not reported
Additional Code 4:	Not reported
Additional Code 5:	Not reported
Shipment Date:	20121217
Creation Date:	4/29/2013 22:15:20
Receipt Date:	20121227
Manifest ID:	010951260JJJ
Trans EPA ID:	CAR000188201
Trans Name:	ENVIRONMENTAL RECOVERY SERVICES INC
Trans 2 EPA ID:	CAR000189928

Map ID  
Direction  
Distance  
Elevation

MAP FINDINGS

Site

Database(s)

EDR ID Number  
EPA ID Number

**ALL METALS PROCESSING OF ORANGE COUNTY INC DBA ALL METALS PR (Continued)**

**S112999920**

Trans 2 Name:	NV TRANSPORT
TSDf EPA ID:	NVT330010000
Trans Name:	US ECOLOGY
TSDf Alt EPA ID:	Not reported
TSDf Alt Name:	Not reported
Waste Code Description:	181 - Other inorganic solid waste Organics
RCRA Code:	D008
Meth Code:	H132 - Landfill Or Surface Impoundment That Will Be Closed As Landfill( To Include On-Site Treatment And/Or Stabilization)
Quantity Tons:	1
Waste Quantity:	2000
Quantity Unit:	P
Additional Code 1:	D006
Additional Code 2:	Not reported
Additional Code 3:	Not reported
Additional Code 4:	Not reported
Additional Code 5:	Not reported
Shipment Date:	20121114
Creation Date:	4/6/2013 22:15:15
Receipt Date:	20121120
Manifest ID:	010763729JJK
Trans EPA ID:	CAR000188201
Trans Name:	ENVIRONMENTAL RECOVERY SERVICES INC
Trans 2 EPA ID:	CAR000045963
Trans 2 Name:	ARO TRUCKING
TSDf EPA ID:	NVT330010000
Trans Name:	US ECOLOGY
TSDf Alt EPA ID:	Not reported
TSDf Alt Name:	Not reported
Waste Code Description:	181 - Other inorganic solid waste Organics
RCRA Code:	D007
Meth Code:	H132 - Landfill Or Surface Impoundment That Will Be Closed As Landfill( To Include On-Site Treatment And/Or Stabilization)
Quantity Tons:	33.712
Waste Quantity:	40
Quantity Unit:	Y
Additional Code 1:	Not reported
Additional Code 2:	Not reported
Additional Code 3:	Not reported
Additional Code 4:	Not reported
Additional Code 5:	Not reported
Shipment Date:	20121031
Creation Date:	3/22/2013 22:15:24
Receipt Date:	20121102
Manifest ID:	010563734JJK
Trans EPA ID:	CAR000188201
Trans Name:	ENVIRONMENTAL RECOVERY SERVICES INC
Trans 2 EPA ID:	CAR000189928
Trans 2 Name:	NV TRANSPORT
TSDf EPA ID:	NVT330010000
Trans Name:	US ECOLOGY
TSDf Alt EPA ID:	Not reported
TSDf Alt Name:	Not reported
Waste Code Description:	352 - Other organic solids
RCRA Code:	F006



Map ID  
Direction  
Distance  
Elevation

MAP FINDINGS

Site

Database(s)

EDR ID Number  
EPA ID Number

**ALL METALS PROCESSING OF ORANGE COUNTY INC DBA ALL METALS PR (Continued)**

**S112999920**

Meth Code:	H132 - Landfill Or Surface Impoundment That Will Be Closed As Landfill( To Include On-Site Treatment And/Or Stabilization)
Quantity Tons:	7
Waste Quantity:	14000
Quantity Unit:	P
Additional Code 1:	Not reported
Additional Code 2:	Not reported
Additional Code 3:	Not reported
Additional Code 4:	Not reported
Additional Code 5:	Not reported
Shipment Date:	20121031
Creation Date:	3/22/2013 22:15:24
Receipt Date:	20121102
Manifest ID:	010563734JJK
Trans EPA ID:	CAR000188201
Trans Name:	ENVIRONMENTAL RECOVERY SERVICES INC
Trans 2 EPA ID:	CAR000189928
Trans 2 Name:	NV TRANSPORT
TSDf EPA ID:	NVT330010000
Trans Name:	US ECOLOGY
TSDf Alt EPA ID:	Not reported
TSDf Alt Name:	Not reported
Waste Code Description:	181 - Other inorganic solid waste Organics
RCRA Code:	D008
Meth Code:	H132 - Landfill Or Surface Impoundment That Will Be Closed As Landfill( To Include On-Site Treatment And/Or Stabilization)
Quantity Tons:	1
Waste Quantity:	2000
Quantity Unit:	P
Additional Code 1:	D006
Additional Code 2:	Not reported
Additional Code 3:	Not reported
Additional Code 4:	Not reported
Additional Code 5:	Not reported
Shipment Date:	20121031
Creation Date:	2/15/2013 22:15:11
Receipt Date:	20121113
Manifest ID:	010563733JJK
Trans EPA ID:	CAR000188201
Trans Name:	ENVIRONMENTAL RECOVERY SERVICES INC
Trans 2 EPA ID:	MAD039322250
Trans 2 Name:	CLEAN HARBORS ENV SVC
TSDf EPA ID:	CAD044429835
Trans Name:	CLEAN HARBORS WILMINGTON LLC
TSDf Alt EPA ID:	Not reported
TSDf Alt Name:	Not reported
Waste Code Description:	343 - Unspecified organic liquid mixture
RCRA Code:	F005
Meth Code:	H141 - Storage, Bulking, And/Or Transfer Off Site--No Treatment/Reovery (H010-H129) Or (H131-H135)
Quantity Tons:	1.7
Waste Quantity:	500
Quantity Unit:	G
Additional Code 1:	F003
Additional Code 2:	D035

Map ID  
Direction  
Distance  
Elevation

MAP FINDINGS

Site

Database(s)

EDR ID Number  
EPA ID Number

**ALL METALS PROCESSING OF ORANGE COUNTY INC DBA ALL METALS PR (Continued)**

**S112999920**

Additional Code 3:	D001
Additional Code 4:	Not reported
Additional Code 5:	Not reported
Shipment Date:	20121001
Creation Date:	8/18/2013 22:15:21
Receipt Date:	20121005
Manifest ID:	010562911JJK
Trans EPA ID:	CAR000188201
Trans Name:	ENVIRONMENTAL RECOVERY SERVICES INC
Trans 2 EPA ID:	CAR000189928
Trans 2 Name:	NV TRANSPORT
TSDf EPA ID:	NVT330010000
Trans Name:	US ECOLOGY
TSDf Alt EPA ID:	Not reported
TSDf Alt Name:	Not reported
Waste Code Description:	352 - Other organic solids
RCRA Code:	F005
Meth Code:	H132 - Landfill Or Surface Impoundment That Will Be Closed As Landfill( To Include On-Site Treatment And/Or Stabilization)
Quantity Tons:	11
Waste Quantity:	22000
Quantity Unit:	P
Additional Code 1:	Not reported
Additional Code 2:	Not reported
Additional Code 3:	Not reported
Additional Code 4:	Not reported
Additional Code 5:	Not reported
Shipment Date:	20121001
Creation Date:	1/9/2013 22:15:17
Receipt Date:	20121008
Manifest ID:	010562910JJK
Trans EPA ID:	CAR000188201
Trans Name:	ENVIRONMENTAL RECOVERY SERVICES INC
Trans 2 EPA ID:	MAD039322250
Trans 2 Name:	CLEAN HARBORS ENV SERVICES
TSDf EPA ID:	CAD044429835
Trans Name:	CLEAN HARBORS WILMINGTON LLC
TSDf Alt EPA ID:	Not reported
TSDf Alt Name:	Not reported
Waste Code Description:	343 - Unspecified organic liquid mixture
RCRA Code:	F005
Meth Code:	H141 - Storage, Bulking, And/Or Transfer Off Site--No Treatment/Reovery (H010-H129) Or (H131-H135)
Quantity Tons:	2.55
Waste Quantity:	750
Quantity Unit:	G
Additional Code 1:	F003
Additional Code 2:	D035
Additional Code 3:	D001
Additional Code 4:	Not reported
Additional Code 5:	Not reported
Shipment Date:	20120920
Creation Date:	8/21/2013 22:15:07
Receipt Date:	20120921

Map ID  
Direction  
Distance  
Elevation

MAP FINDINGS

Site

Database(s)

EDR ID Number  
EPA ID Number

**ALL METALS PROCESSING OF ORANGE COUNTY INC DBA ALL METALS PR (Continued)**

**S112999920**

Manifest ID: 010562522JJJK  
Trans EPA ID: CAR000188201  
Trans Name: ENVIRONMENTAL RECOVERY SERVICES INC  
Trans 2 EPA ID: CAR000189928  
Trans 2 Name: NV TRANSPORT  
TSDF EPA ID: NVT330010000  
Trans Name: US ECOLOGY  
TSDF Alt EPA ID: Not reported  
TSDF Alt Name: Not reported  
Waste Code Description: 181 - Other inorganic solid waste Organics  
RCRA Code: D007  
Meth Code: H132 - Landfill Or Surface Impoundment That Will Be Closed As  
Landfill( To Include On-Site Treatment And/Or Stabilization)  
Quantity Tons: 33.712  
Waste Quantity: 40  
Quantity Unit: Y  
Additional Code 1: Not reported  
Additional Code 2: Not reported  
Additional Code 3: Not reported  
Additional Code 4: Not reported  
Additional Code 5: Not reported

**Additional Info:**

Year: 2013  
Gen EPA ID: CAD009675067

Shipment Date: 20131223  
Creation Date: 3/18/2014 22:15:05  
Receipt Date: 20131230  
Manifest ID: 012208644JJJK  
Trans EPA ID: CAR000188201  
Trans Name: ENVIRONMENTAL RECOVERY SERVICES INC  
Trans 2 EPA ID: MAD039322250  
Trans 2 Name: CLEAN HARBORS ENV SERVICES  
TSDF EPA ID: CAD044429835  
Trans Name: CLEAN HARBORS WILMINGTON LLC  
TSDF Alt EPA ID: Not reported  
TSDF Alt Name: Not reported  
Waste Code Description: 343 - Unspecified organic liquid mixture  
RCRA Code: F005  
Meth Code: H141 - Storage, Bulking, And/Or Transfer Off Site--No  
Treatment/Reovery (H010-H129) Or (H131-H135)  
Quantity Tons: 1.87  
Waste Quantity: 550  
Quantity Unit: G  
Additional Code 1: F003  
Additional Code 2: D035  
Additional Code 3: D001  
Additional Code 4: Not reported  
Additional Code 5: Not reported

Shipment Date: 20131223  
Creation Date: 5/14/2014 22:15:13  
Receipt Date: 20131231  
Manifest ID: 012208645JJJK  
Trans EPA ID: CAR000188201  
Trans Name: ENVIRONMENTAL RECOVERY SERVICES INC

Map ID  
Direction  
Distance  
Elevation

MAP FINDINGS

Site

Database(s)

EDR ID Number  
EPA ID Number

**ALL METALS PROCESSING OF ORANGE COUNTY INC DBA ALL METALS PR (Continued)**

**S112999920**

Trans 2 EPA ID:	CAR000184754
Trans 2 Name:	IVEHARO CO
TSDF EPA ID:	NVT330010000
Trans Name:	US ECOLOGY
TSDF Alt EPA ID:	Not reported
TSDF Alt Name:	Not reported
Waste Code Description:	181 - Other inorganic solid waste Organics
RCRA Code:	D008
Meth Code:	H132 - Landfill Or Surface Impoundment That Will Be Closed As Landfill( To Include On-Site Treatment And/Or Stabilization)
Quantity Tons:	1
Waste Quantity:	2000
Quantity Unit:	P
Additional Code 1:	D006
Additional Code 2:	Not reported
Additional Code 3:	Not reported
Additional Code 4:	Not reported
Additional Code 5:	Not reported
Shipment Date:	20131223
Creation Date:	5/14/2014 22:15:13
Receipt Date:	20131231
Manifest ID:	012208645JJK
Trans EPA ID:	CAR000188201
Trans Name:	ENVIRONMENTAL RECOVERY SERVICES INC
Trans 2 EPA ID:	CAR000184754
Trans 2 Name:	IVEHARO CO
TSDF EPA ID:	NVT330010000
Trans Name:	US ECOLOGY
TSDF Alt EPA ID:	Not reported
TSDF Alt Name:	Not reported
Waste Code Description:	352 - Other organic solids
RCRA Code:	F006
Meth Code:	H132 - Landfill Or Surface Impoundment That Will Be Closed As Landfill( To Include On-Site Treatment And/Or Stabilization)
Quantity Tons:	9
Waste Quantity:	18000
Quantity Unit:	P
Additional Code 1:	Not reported
Additional Code 2:	Not reported
Additional Code 3:	Not reported
Additional Code 4:	Not reported
Additional Code 5:	Not reported
Shipment Date:	20131114
Creation Date:	4/5/2014 22:15:10
Receipt Date:	20131122
Manifest ID:	012207620JJK
Trans EPA ID:	CAR000188201
Trans Name:	ENVIRONMENTAL RECOVERY SERVICES INC
Trans 2 EPA ID:	CAR000189928
Trans 2 Name:	NV TRANSPORT
TSDF EPA ID:	NVT330010000
Trans Name:	US ECOLOGY
TSDF Alt EPA ID:	Not reported
TSDF Alt Name:	Not reported
Waste Code Description:	181 - Other inorganic solid waste Organics

Map ID  
Direction  
Distance  
Elevation

MAP FINDINGS

Site

Database(s)

EDR ID Number  
EPA ID Number

**ALL METALS PROCESSING OF ORANGE COUNTY INC DBA ALL METALS PR (Continued)**

**S112999920**

RCRA Code:	D007
Meth Code:	H132 - Landfill Or Surface Impoundment That Will Be Closed As Landfill( To Include On-Site Treatment And/Or Stabilization)
Quantity Tons:	33.712
Waste Quantity:	40
Quantity Unit:	Y
Additional Code 1:	Not reported
Additional Code 2:	Not reported
Additional Code 3:	Not reported
Additional Code 4:	Not reported
Additional Code 5:	Not reported
Shipment Date:	20131104
Creation Date:	4/7/2014 22:15:17
Receipt Date:	20131107
Manifest ID:	012209766JJK
Trans EPA ID:	CAR000188201
Trans Name:	ENVIRONMENTAL RECOVERY SERVICES INC
Trans 2 EPA ID:	CAR000189928
Trans 2 Name:	NV TRANSPORT
TSDf EPA ID:	NVT330010000
Trans Name:	US ECOLOGY
TSDf Alt EPA ID:	Not reported
TSDf Alt Name:	Not reported
Waste Code Description:	181 - Other inorganic solid waste Organics
RCRA Code:	D008
Meth Code:	H132 - Landfill Or Surface Impoundment That Will Be Closed As Landfill( To Include On-Site Treatment And/Or Stabilization)
Quantity Tons:	1.5
Waste Quantity:	3000
Quantity Unit:	P
Additional Code 1:	D006
Additional Code 2:	Not reported
Additional Code 3:	Not reported
Additional Code 4:	Not reported
Additional Code 5:	Not reported
Shipment Date:	20131104
Creation Date:	2/16/2014 22:15:06
Receipt Date:	20131111
Manifest ID:	012209764JJK
Trans EPA ID:	CAR000188201
Trans Name:	ENVIRONMENTAL RECOVERY SERVICES INC
Trans 2 EPA ID:	MAD039322250
Trans 2 Name:	CLEAN HARBORS ENV SERVICES
TSDf EPA ID:	CAD044429835
Trans Name:	CLEAN HARBORS WILMINGTON LLC
TSDf Alt EPA ID:	Not reported
TSDf Alt Name:	Not reported
Waste Code Description:	343 - Unspecified organic liquid mixture
RCRA Code:	F005
Meth Code:	H141 - Storage, Bulking, And/Or Transfer Off Site--No Treatment/Reovery (H010-H129) Or (H131-H135)
Quantity Tons:	1.87
Waste Quantity:	550
Quantity Unit:	G
Additional Code 1:	F003

Map ID  
Direction  
Distance  
Elevation

MAP FINDINGS

Site

Database(s)

EDR ID Number  
EPA ID Number

**ALL METALS PROCESSING OF ORANGE COUNTY INC DBA ALL METALS PR (Continued)**

**S112999920**

Additional Code 2:	D035
Additional Code 3:	D001
Additional Code 4:	Not reported
Additional Code 5:	Not reported
Shipment Date:	20131104
Creation Date:	12/27/2013 22:15:22
Receipt Date:	20131108
Manifest ID:	012209765JJK
Trans EPA ID:	CAR000188201
Trans Name:	ENVIRONMENTAL RECOVERY SERVICES INC
Trans 2 EPA ID:	Not reported
Trans 2 Name:	Not reported
TSDF EPA ID:	CAT080013352
Trans Name:	DEMENNO KERDOON
TSDF Alt EPA ID:	Not reported
TSDF Alt Name:	Not reported
Waste Code Description:	221 - Waste oil and mixed oil
RCRA Code:	Not reported
Meth Code:	H039 - Other Recovery Of Reclamation For Reuse Including Acid Regeneration, Organics Recovery Ect
Quantity Tons:	0.209
Waste Quantity:	55
Quantity Unit:	G
Additional Code 1:	Not reported
Additional Code 2:	Not reported
Additional Code 3:	Not reported
Additional Code 4:	Not reported
Additional Code 5:	Not reported
Shipment Date:	20131104
Creation Date:	4/7/2014 22:15:17
Receipt Date:	20131107
Manifest ID:	012209766JJK
Trans EPA ID:	CAR000188201
Trans Name:	ENVIRONMENTAL RECOVERY SERVICES INC
Trans 2 EPA ID:	CAR000189928
Trans 2 Name:	NV TRANSPORT
TSDF EPA ID:	NVT330010000
Trans Name:	US ECOLOGY
TSDF Alt EPA ID:	Not reported
TSDF Alt Name:	Not reported
Waste Code Description:	352 - Other organic solids
RCRA Code:	F006
Meth Code:	H132 - Landfill Or Surface Impoundment That Will Be Closed As Landfill( To Include On-Site Treatment And/Or Stabilization)
Quantity Tons:	6
Waste Quantity:	12000
Quantity Unit:	P
Additional Code 1:	Not reported
Additional Code 2:	Not reported
Additional Code 3:	Not reported
Additional Code 4:	Not reported
Additional Code 5:	Not reported
Shipment Date:	20131016
Creation Date:	5/14/2014 22:15:13

Map ID  
Direction  
Distance  
Elevation

MAP FINDINGS

Site

Database(s)

EDR ID Number  
EPA ID Number

**ALL METALS PROCESSING OF ORANGE COUNTY INC DBA ALL METALS PR (Continued)**

**S112999920**

Receipt Date: 20131018  
Manifest ID: 011615384JJK  
Trans EPA ID: CAR000188201  
Trans Name: ENVIRONMENTAL RECOVERY SERVICES INC  
Trans 2 EPA ID: CAR000189928  
Trans 2 Name: NV TRANSPORT  
TSDF EPA ID: NVT330010000  
Trans Name: US ECOLOGY  
TSDF Alt EPA ID: Not reported  
TSDF Alt Name: Not reported  
Waste Code Description: 352 - Other organic solids  
RCRA Code: F005  
Meth Code: H132 - Landfill Or Surface Impoundment That Will Be Closed As  
Landfill( To Include On-Site Treatment And/Or Stabilization)

Quantity Tons: 7  
Waste Quantity: 14000  
Quantity Unit: P  
Additional Code 1: Not reported  
Additional Code 2: Not reported  
Additional Code 3: Not reported  
Additional Code 4: Not reported  
Additional Code 5: Not reported

Shipment Date: 20131016  
Creation Date: 12/4/2013 22:15:18  
Receipt Date: 20131029  
Manifest ID: 011615383JJK  
Trans EPA ID: CAR000188201  
Trans Name: ENVIRONMENTAL RECOVERY SERVICES INC  
Trans 2 EPA ID: MAD039322250  
Trans 2 Name: CLEAN HARBORS ENV SERVICES  
TSDF EPA ID: CAD044429835  
Trans Name: CLEAN HARBORS WILMINGTON LLC  
TSDF Alt EPA ID: Not reported  
TSDF Alt Name: Not reported  
Waste Code Description: 343 - Unspecified organic liquid mixture  
RCRA Code: F005  
Meth Code: H141 - Storage, Bulking, And/Or Transfer Off Site--No  
Treatment/Reovery (H010-H129) Or (H131-H135)

Quantity Tons: 1.87  
Waste Quantity: 550  
Quantity Unit: G  
Additional Code 1: F003  
Additional Code 2: D035  
Additional Code 3: D001  
Additional Code 4: Not reported  
Additional Code 5: Not reported

Additional Info:  
Year: 1998  
Gen EPA ID: CAD009675067

Shipment Date: 19981218  
Creation Date: 2/26/1999 0:00:00  
Receipt Date: 19981223  
Manifest ID: 98512906  
Trans EPA ID: CAD982403198

Map ID  
Direction  
Distance  
Elevation

MAP FINDINGS

Site

Database(s)

EDR ID Number  
EPA ID Number

**ALL METALS PROCESSING OF ORANGE COUNTY INC DBA ALL METALS PR (Continued)**

**S112999920**

Trans Name:	Not reported
Trans 2 EPA ID:	Not reported
Trans 2 Name:	Not reported
TSDf EPA ID:	NVT330010000
Trans Name:	Not reported
TSDf Alt EPA ID:	NVT330010000
TSDf Alt Name:	Not reported
Waste Code Description:	181 - Other inorganic solid waste Organics
RCRA Code:	F006
Meth Code:	D99 - Disposal, Other
Quantity Tons:	3.3712
Waste Quantity:	4
Quantity Unit:	Y
Additional Code 1:	Not reported
Additional Code 2:	Not reported
Additional Code 3:	Not reported
Additional Code 4:	Not reported
Additional Code 5:	Not reported
Shipment Date:	19981207
Creation Date:	2/8/1999 0:00:00
Receipt Date:	19981209
Manifest ID:	98033657
Trans EPA ID:	CAD982444481
Trans Name:	Not reported
Trans 2 EPA ID:	Not reported
Trans 2 Name:	Not reported
TSDf EPA ID:	CAD008302903
Trans Name:	Not reported
TSDf Alt EPA ID:	CAD008302903
TSDf Alt Name:	Not reported
Waste Code Description:	212 - Oxygenated solvents (acetone, butanol, ethyl acetate, etc.
RCRA Code:	D001
Meth Code:	R01 - Recycler
Quantity Tons:	1.6335
Waste Quantity:	495
Quantity Unit:	G
Additional Code 1:	Not reported
Additional Code 2:	Not reported
Additional Code 3:	Not reported
Additional Code 4:	Not reported
Additional Code 5:	Not reported
Shipment Date:	19981207
Creation Date:	1/28/1999 0:00:00
Receipt Date:	19981208
Manifest ID:	98033658
Trans EPA ID:	CAD982444481
Trans Name:	Not reported
Trans 2 EPA ID:	Not reported
Trans 2 Name:	Not reported
TSDf EPA ID:	CAD982444481
Trans Name:	Not reported
TSDf Alt EPA ID:	Not reported
TSDf Alt Name:	Not reported
Waste Code Description:	133 - Aqueous solution with 10% or more total organic residues
RCRA Code:	Not reported



Map ID  
Direction  
Distance  
Elevation

MAP FINDINGS

Site

Database(s)

EDR ID Number  
EPA ID Number

**ALL METALS PROCESSING OF ORANGE COUNTY INC DBA ALL METALS PR (Continued)**

**S112999920**

Meth Code: H01 - Transfer Station  
Quantity Tons: 1.1467  
Waste Quantity: 275  
Quantity Unit: G  
Additional Code 1: Not reported  
Additional Code 2: Not reported  
Additional Code 3: Not reported  
Additional Code 4: Not reported  
Additional Code 5: Not reported

Shipment Date: 19981207  
Creation Date: 1/28/1999 0:00:00  
Receipt Date: 19981208  
Manifest ID: 98033656  
Trans EPA ID: CAD982444481  
Trans Name: Not reported  
Trans 2 EPA ID: Not reported  
Trans 2 Name: Not reported  
TSDf EPA ID: CAD982444481  
Trans Name: Not reported  
TSDf Alt EPA ID: Not reported  
TSDf Alt Name: Not reported  
Waste Code Description: 461 - Paint sludge  
RCRA Code: Not reported  
Meth Code: H01 - Transfer Station  
Quantity Tons: 0.688  
Waste Quantity: 165  
Quantity Unit: G  
Additional Code 1: Not reported  
Additional Code 2: Not reported  
Additional Code 3: Not reported  
Additional Code 4: Not reported  
Additional Code 5: Not reported

Shipment Date: 19981030  
Creation Date: 1/13/1999 0:00:00  
Receipt Date: 19981030  
Manifest ID: 98569344  
Trans EPA ID: CAD000628636  
Trans Name: Not reported  
Trans 2 EPA ID: Not reported  
Trans 2 Name: Not reported  
TSDf EPA ID: CAD097030993  
Trans Name: Not reported  
TSDf Alt EPA ID: CAD097030993  
TSDf Alt Name: Not reported  
Waste Code Description: 792 - Not reported  
RCRA Code: D002  
Meth Code: R01 - Recycler  
Quantity Tons: 6.255  
Waste Quantity: 1500  
Quantity Unit: G  
Additional Code 1: Not reported  
Additional Code 2: Not reported  
Additional Code 3: Not reported  
Additional Code 4: Not reported  
Additional Code 5: Not reported

Map ID  
Direction  
Distance  
Elevation

MAP FINDINGS

Site

Database(s)

EDR ID Number  
EPA ID Number

**ALL METALS PROCESSING OF ORANGE COUNTY INC DBA ALL METALS PR (Continued)**

**S112999920**

Shipment Date: 19981019  
Creation Date: 1/13/1999 0:00:00  
Receipt Date: 19981029  
Manifest ID: 98496117  
Trans EPA ID: CAD982403198  
Trans Name: Not reported  
Trans 2 EPA ID: Not reported  
Trans 2 Name: Not reported  
TSDF EPA ID: NVT330010000  
Trans Name: Not reported  
TSDF Alt EPA ID: Not reported  
TSDF Alt Name: Not reported  
Waste Code Description: 181 - Other inorganic solid waste Organics  
RCRA Code: F006  
Meth Code: - Not reported  
Quantity Tons: 3.3712  
Waste Quantity: 4  
Quantity Unit: Y  
Additional Code 1: Not reported  
Additional Code 2: Not reported  
Additional Code 3: Not reported  
Additional Code 4: Not reported  
Additional Code 5: Not reported

Shipment Date: 19981012  
Creation Date: 12/17/1998 0:00:00  
Receipt Date: 19981012  
Manifest ID: 98574898  
Trans EPA ID: CAD000628636  
Trans Name: Not reported  
Trans 2 EPA ID: Not reported  
Trans 2 Name: Not reported  
TSDF EPA ID: CAD097030993  
Trans Name: Not reported  
TSDF Alt EPA ID: CAD097030993  
TSDF Alt Name: Not reported  
Waste Code Description: 792 - Not reported  
RCRA Code: D002  
Meth Code: R01 - Recycler  
Quantity Tons: 8.34  
Waste Quantity: 2000  
Quantity Unit: G  
Additional Code 1: Not reported  
Additional Code 2: Not reported  
Additional Code 3: Not reported  
Additional Code 4: Not reported  
Additional Code 5: Not reported

Shipment Date: 19981005  
Creation Date: 11/23/1998 0:00:00  
Receipt Date: 19981008  
Manifest ID: 98039564  
Trans EPA ID: CAD982444481  
Trans Name: Not reported  
Trans 2 EPA ID: Not reported  
Trans 2 Name: Not reported  
TSDF EPA ID: CAD008302903

Map ID  
Direction  
Distance  
Elevation

MAP FINDINGS

Site

Database(s)

EDR ID Number  
EPA ID Number

**ALL METALS PROCESSING OF ORANGE COUNTY INC DBA ALL METALS PR (Continued)**

**S112999920**

Trans Name: Not reported  
TSDF Alt EPA ID: Not reported  
TSDF Alt Name: Not reported  
Waste Code Description: 212 - Oxygenated solvents (acetone, butanol, ethyl acetate, etc.  
RCRA Code: D001  
Meth Code: R01 - Recycler  
Quantity Tons: 1.452  
Waste Quantity: 440  
Quantity Unit: G  
Additional Code 1: Not reported  
Additional Code 2: Not reported  
Additional Code 3: Not reported  
Additional Code 4: Not reported  
Additional Code 5: Not reported

Shipment Date: 19981005  
Creation Date: 12/7/1998 0:00:00  
Receipt Date: 19981006  
Manifest ID: 98039565  
Trans EPA ID: CAD982444481  
Trans Name: Not reported  
Trans 2 EPA ID: Not reported  
Trans 2 Name: Not reported  
TSDF EPA ID: CAD982444481  
Trans Name: Not reported  
TSDF Alt EPA ID: Not reported  
TSDF Alt Name: Not reported  
Waste Code Description: 461 - Paint sludge  
RCRA Code: Not reported  
Meth Code: H01 - Transfer Station  
Quantity Tons: 0.688  
Waste Quantity: 165  
Quantity Unit: G  
Additional Code 1: Not reported  
Additional Code 2: Not reported  
Additional Code 3: Not reported  
Additional Code 4: Not reported  
Additional Code 5: Not reported

Shipment Date: 19980925  
Creation Date: 11/23/1998 0:00:00  
Receipt Date: 19980925  
Manifest ID: 98495398  
Trans EPA ID: CAD982403198  
Trans Name: Not reported  
Trans 2 EPA ID: Not reported  
Trans 2 Name: Not reported  
TSDF EPA ID: CAT080033681  
Trans Name: Not reported  
TSDF Alt EPA ID: CAT080033681  
TSDF Alt Name: Not reported  
Waste Code Description: 122 - Alkaline solution without metals (pH > 12.5  
RCRA Code: D002  
Meth Code: R01 - Recycler  
Quantity Tons: 0.4587  
Waste Quantity: 110  
Quantity Unit: G

Map ID  
Direction  
Distance  
Elevation

MAP FINDINGS

Site

Database(s)

EDR ID Number  
EPA ID Number

**ALL METALS PROCESSING OF ORANGE COUNTY INC DBA ALL METALS PR (Continued)**

**S112999920**

Additional Code 1: Not reported  
Additional Code 2: Not reported  
Additional Code 3: Not reported  
Additional Code 4: Not reported  
Additional Code 5: Not reported

**Additional Info:**

Year: 2008  
Gen EPA ID: CAD009675067

Shipment Date: 20081219  
Creation Date: 4/16/2009 18:30:10  
Receipt Date: 20081224  
Manifest ID: 005543518JJK  
Trans EPA ID: CAR000188201  
Trans Name: ENVIRONMENTAL RECOVERY SERVICES INC  
Trans 2 EPA ID: Not reported  
Trans 2 Name: Not reported  
TSDF EPA ID: NVT330010000  
Trans Name: US ECOLOGY  
TSDF Alt EPA ID: Not reported  
TSDF Alt Name: Not reported  
Waste Code Description: 181 - Other inorganic solid waste Organics  
RCRA Code: D007  
Meth Code: H132 - Landfill Or Surface Impoundment That Will Be Closed As  
Landfill( To Include On-Site Treatment And/Or Stabilization)  
Quantity Tons: 33.712  
Waste Quantity: 40  
Quantity Unit: Y  
Additional Code 1: Not reported  
Additional Code 2: Not reported  
Additional Code 3: Not reported  
Additional Code 4: Not reported  
Additional Code 5: Not reported

Shipment Date: 20081203  
Creation Date: 4/9/2009 18:30:08  
Receipt Date: 20081208  
Manifest ID: 004928972JJK  
Trans EPA ID: CAR000188201  
Trans Name: ENVIRONMENTAL RECOVERY SERVICES INC  
Trans 2 EPA ID: NJD986607380  
Trans 2 Name: MAUMEE EXPRESS (ID #778)  
TSDF EPA ID: NVT330010000  
Trans Name: US ECOLOGY  
TSDF Alt EPA ID: Not reported  
TSDF Alt Name: Not reported  
Waste Code Description: 352 - Other organic solids  
RCRA Code: Not reported  
Meth Code: H132 - Landfill Or Surface Impoundment That Will Be Closed As  
Landfill( To Include On-Site Treatment And/Or Stabilization)  
Quantity Tons: 0.2  
Waste Quantity: 400  
Quantity Unit: P  
Additional Code 1: Not reported  
Additional Code 2: Not reported  
Additional Code 3: Not reported

Map ID  
Direction  
Distance  
Elevation

MAP FINDINGS

Site

Database(s)

EDR ID Number  
EPA ID Number

**ALL METALS PROCESSING OF ORANGE COUNTY INC DBA ALL METALS PR (Continued)**

**S112999920**

Additional Code 4:	Not reported
Additional Code 5:	Not reported
Shipment Date:	20081203
Creation Date:	4/9/2009 18:30:08
Receipt Date:	20081208
Manifest ID:	004928972JJK
Trans EPA ID:	CAR000188201
Trans Name:	ENVIRONMENTAL RECOVERY SERVICES INC
Trans 2 EPA ID:	NJD986607380
Trans 2 Name:	MAUMEE EXPRESS (ID #778)
TSDF EPA ID:	NVT330010000
Trans Name:	US ECOLOGY
TSDF Alt EPA ID:	Not reported
TSDF Alt Name:	Not reported
Waste Code Description:	352 - Other organic solids
RCRA Code:	F005
Meth Code:	H132 - Landfill Or Surface Impoundment That Will Be Closed As Landfill( To Include On-Site Treatment And/Or Stabilization)
Quantity Tons:	2.25
Waste Quantity:	4500
Quantity Unit:	P
Additional Code 1:	Not reported
Additional Code 2:	Not reported
Additional Code 3:	Not reported
Additional Code 4:	Not reported
Additional Code 5:	Not reported
Shipment Date:	20081203
Creation Date:	4/16/2009 18:30:10
Receipt Date:	20081210
Manifest ID:	004928971JJK
Trans EPA ID:	CAR000188201
Trans Name:	ENVIRONMENTAL RECOVERY SERVICES INC
Trans 2 EPA ID:	NJD986607380
Trans 2 Name:	MAUMEE EXPRESS (ID #778)
TSDF EPA ID:	ARD981057870
Trans Name:	RINECO
TSDF Alt EPA ID:	Not reported
TSDF Alt Name:	Not reported
Waste Code Description:	343 - Unspecified organic liquid mixture
RCRA Code:	D035
Meth Code:	H061 - Fuel Blending Prior To Energy Recovery At Another Site
Quantity Tons:	1.87
Waste Quantity:	550
Quantity Unit:	G
Additional Code 1:	D001
Additional Code 2:	Not reported
Additional Code 3:	Not reported
Additional Code 4:	Not reported
Additional Code 5:	Not reported
Shipment Date:	20081103
Creation Date:	3/31/2009 18:30:08
Receipt Date:	20081105
Manifest ID:	004928193JJK
Trans EPA ID:	CAR000188201

Map ID  
Direction  
Distance  
Elevation

MAP FINDINGS

Site

Database(s)

EDR ID Number  
EPA ID Number

**ALL METALS PROCESSING OF ORANGE COUNTY INC DBA ALL METALS PR (Continued)**

**S112999920**

Trans Name:	ENVIRONMENTAL RECOVERY SERVICES INC
Trans 2 EPA ID:	CAR000189928
Trans 2 Name:	NV TRANSPORT
TSDf EPA ID:	NVT330010000
Trans Name:	US ECOLOGY
TSDf Alt EPA ID:	Not reported
TSDf Alt Name:	Not reported
Waste Code Description:	181 - Other inorganic solid waste Organics
RCRA Code:	D007
Meth Code:	H132 - Landfill Or Surface Impoundment That Will Be Closed As Landfill( To Include On-Site Treatment And/Or Stabilization)
Quantity Tons:	33.712
Waste Quantity:	40
Quantity Unit:	Y
Additional Code 1:	Not reported
Additional Code 2:	Not reported
Additional Code 3:	Not reported
Additional Code 4:	Not reported
Additional Code 5:	Not reported
Shipment Date:	20081030
Creation Date:	3/31/2009 18:30:08
Receipt Date:	20081106
Manifest ID:	004928115JJK
Trans EPA ID:	CAR000188201
Trans Name:	ENVIRONMENTAL RECOVERY SERVICES INC
Trans 2 EPA ID:	NJD986607380
Trans 2 Name:	MAUMEE EXPRESS (ID #778)
TSDf EPA ID:	NVT330010000
Trans Name:	US ECOLOGY
TSDf Alt EPA ID:	Not reported
TSDf Alt Name:	Not reported
Waste Code Description:	352 - Other organic solids
RCRA Code:	F006
Meth Code:	H132 - Landfill Or Surface Impoundment That Will Be Closed As Landfill( To Include On-Site Treatment And/Or Stabilization)
Quantity Tons:	6
Waste Quantity:	12000
Quantity Unit:	P
Additional Code 1:	Not reported
Additional Code 2:	Not reported
Additional Code 3:	Not reported
Additional Code 4:	Not reported
Additional Code 5:	Not reported
Shipment Date:	20081009
Creation Date:	2/20/2009 18:30:08
Receipt Date:	20081013
Manifest ID:	005002491JJK
Trans EPA ID:	CAR000188201
Trans Name:	ENVIRONMENTAL RECOVERY SERVICES INC
Trans 2 EPA ID:	NJD986607380
Trans 2 Name:	MAUMEE EXPRESS (ID #778)
TSDf EPA ID:	NVT330010000
Trans Name:	US ECOLOGY
TSDf Alt EPA ID:	Not reported
TSDf Alt Name:	Not reported

Map ID  
Direction  
Distance  
Elevation

MAP FINDINGS

Site

Database(s)

EDR ID Number  
EPA ID Number

**ALL METALS PROCESSING OF ORANGE COUNTY INC DBA ALL METALS PR (Continued)**

**S112999920**

Waste Code Description:	352 - Other organic solids
RCRA Code:	F005
Meth Code:	H132 - Landfill Or Surface Impoundment That Will Be Closed As Landfill( To Include On-Site Treatment And/Or Stabilization)
Quantity Tons:	1.8
Waste Quantity:	3600
Quantity Unit:	P
Additional Code 1:	Not reported
Additional Code 2:	Not reported
Additional Code 3:	Not reported
Additional Code 4:	Not reported
Additional Code 5:	Not reported
Shipment Date:	20081009
Creation Date:	2/20/2009 18:30:08
Receipt Date:	20081013
Manifest ID:	005002491JJK
Trans EPA ID:	CAR000188201
Trans Name:	ENVIRONMENTAL RECOVERY SERVICES INC
Trans 2 EPA ID:	NJD986607380
Trans 2 Name:	MAUMEE EXPRESS (ID #778)
TSDf EPA ID:	NVT330010000
Trans Name:	US ECOLOGY
TSDf Alt EPA ID:	Not reported
TSDf Alt Name:	Not reported
Waste Code Description:	352 - Other organic solids
RCRA Code:	Not reported
Meth Code:	H132 - Landfill Or Surface Impoundment That Will Be Closed As Landfill( To Include On-Site Treatment And/Or Stabilization)
Quantity Tons:	0.6
Waste Quantity:	1200
Quantity Unit:	P
Additional Code 1:	Not reported
Additional Code 2:	Not reported
Additional Code 3:	Not reported
Additional Code 4:	Not reported
Additional Code 5:	Not reported
Shipment Date:	20081009
Creation Date:	3/24/2009 18:30:28
Receipt Date:	20081023
Manifest ID:	005002490JJK
Trans EPA ID:	CAR000188201
Trans Name:	ENVIRONMENTAL RECOVERY SERVICES INC
Trans 2 EPA ID:	NJD986607380
Trans 2 Name:	MAUMEE EXPRESS (ID #778)
TSDf EPA ID:	ARD981057870
Trans Name:	RINECO
TSDf Alt EPA ID:	Not reported
TSDf Alt Name:	Not reported
Waste Code Description:	343 - Unspecified organic liquid mixture
RCRA Code:	D035
Meth Code:	H061 - Fuel Blending Prior To Energy Recovery At Another Site
Quantity Tons:	1.87
Waste Quantity:	550
Quantity Unit:	G
Additional Code 1:	D001

Map ID  
Direction  
Distance  
Elevation

MAP FINDINGS

Site

Database(s)

EDR ID Number  
EPA ID Number

**ALL METALS PROCESSING OF ORANGE COUNTY INC DBA ALL METALS PR (Continued)**

**S112999920**

Additional Code 2: Not reported  
Additional Code 3: Not reported  
Additional Code 4: Not reported  
Additional Code 5: Not reported  
  
Shipment Date: 20080916  
Creation Date: 1/28/2009 18:30:25  
Receipt Date: 20080923  
Manifest ID: 005001655JJK  
Trans EPA ID: CAR000188201  
Trans Name: ENVIRONMENTAL RECOVERY SERVICES INC  
Trans 2 EPA ID: NJD986607380  
Trans 2 Name: MAUMEE EXPRESS (ID #778)  
TSDF EPA ID: ARD981057870  
Trans Name: RINECO  
TSDF Alt EPA ID: Not reported  
TSDF Alt Name: Not reported  
Waste Code Description: 343 - Unspecified organic liquid mixture  
RCRA Code: D035  
Meth Code: H061 - Fuel Blending Prior To Energy Recovery At Another Site  
Quantity Tons: 0.935  
Waste Quantity: 275  
Quantity Unit: G  
Additional Code 1: D001  
Additional Code 2: Not reported  
Additional Code 3: Not reported  
Additional Code 4: Not reported  
Additional Code 5: Not reported

**Additional Info:**

Year: 1993  
Gen EPA ID: CAD009675067

Shipment Date: 19931220  
Creation Date: 9/14/1995 0:00:00  
Receipt Date: 19931220  
Manifest ID: 93337804  
Trans EPA ID: CAD072953771  
Trans Name: Not reported  
Trans 2 EPA ID: Not reported  
Trans 2 Name: Not reported  
TSDF EPA ID: CAD097030993  
Trans Name: Not reported  
TSDF Alt EPA ID: Not reported  
TSDF Alt Name: Not reported  
Waste Code Description: 791 - Liquids with pH < 2 792 Liquids with pH < 2 with metals  
RCRA Code: D002  
Meth Code: R01 - Recycler  
Quantity Tons: 6.255  
Waste Quantity: 1500  
Quantity Unit: G  
Additional Code 1: Not reported  
Additional Code 2: Not reported  
Additional Code 3: Not reported  
Additional Code 4: Not reported  
Additional Code 5: Not reported



Map ID  
Direction  
Distance  
Elevation

MAP FINDINGS

Site

Database(s)

EDR ID Number  
EPA ID Number

**ALL METALS PROCESSING OF ORANGE COUNTY INC DBA ALL METALS PR (Continued)**

**S112999920**

Shipment Date: 19930412  
Creation Date: 9/6/1995 0:00:00  
Receipt Date: 19930412  
Manifest ID: 92311823  
Trans EPA ID: CAD982369993  
Trans Name: Not reported  
Trans 2 EPA ID: Not reported  
Trans 2 Name: Not reported  
TSDF EPA ID: CAD099030993  
Trans Name: Not reported  
TSDF Alt EPA ID: Not reported  
TSDF Alt Name: Not reported  
Waste Code Description: 723 - Liquids with chromium (VI) > 500 mg/l  
RCRA Code: D002  
Meth Code: T01 - Treatment, Tank  
Quantity Tons: 5.004  
Waste Quantity: 1200  
Quantity Unit: G  
Additional Code 1: Not reported  
Additional Code 2: Not reported  
Additional Code 3: Not reported  
Additional Code 4: Not reported  
Additional Code 5: Not reported

**Additional Info:**

Year: 2009  
Gen EPA ID: CAD009675067

Shipment Date: 20091116  
Creation Date: 6/30/2010 18:30:18  
Receipt Date: 20091210  
Manifest ID: 005934776JJJ  
Trans EPA ID: CAR000188201  
Trans Name: ENVIRONMENTAL RECOVERY SERVICES INC  
Trans 2 EPA ID: NJD986607380  
Trans 2 Name: MAUMEE EXPRESS (ID #778)  
TSDF EPA ID: ARD981057870  
Trans Name: RINECO  
TSDF Alt EPA ID: Not reported  
TSDF Alt Name: Not reported  
Waste Code Description: 343 - Unspecified organic liquid mixture  
RCRA Code: D035  
Meth Code: H061 - Fuel Blending Prior To Energy Recovery At Another Site  
Quantity Tons: 1.8564  
Waste Quantity: 546  
Quantity Unit: G  
Additional Code 1: D001  
Additional Code 2: Not reported  
Additional Code 3: Not reported  
Additional Code 4: Not reported  
Additional Code 5: Not reported

Shipment Date: 20091116  
Creation Date: 5/20/2010 18:30:40  
Receipt Date: 20091124  
Manifest ID: 005934777JJJ  
Trans EPA ID: CAR000188201

Map ID  
Direction  
Distance  
Elevation

MAP FINDINGS

Site

Database(s)

EDR ID Number  
EPA ID Number

**ALL METALS PROCESSING OF ORANGE COUNTY INC DBA ALL METALS PR (Continued)**

**S112999920**

Trans Name:	ENVIRONMENTAL RECOVERY SERVICES INC
Trans 2 EPA ID:	NJD986607380
Trans 2 Name:	MAUMEE EXPRESS (ID #778)
TSDf EPA ID:	NVT330010000
Trans Name:	US ECOLOGY
TSDf Alt EPA ID:	Not reported
TSDf Alt Name:	Not reported
Waste Code Description:	352 - Other organic solids
RCRA Code:	F006
Meth Code:	H132 - Landfill Or Surface Impoundment That Will Be Closed As Landfill( To Include On-Site Treatment And/Or Stabilization)
Quantity Tons:	2.75
Waste Quantity:	5500
Quantity Unit:	P
Additional Code 1:	Not reported
Additional Code 2:	Not reported
Additional Code 3:	Not reported
Additional Code 4:	Not reported
Additional Code 5:	Not reported
Shipment Date:	20091116
Creation Date:	5/20/2010 18:30:40
Receipt Date:	20091124
Manifest ID:	005934777JJK
Trans EPA ID:	CAR000188201
Trans Name:	ENVIRONMENTAL RECOVERY SERVICES INC
Trans 2 EPA ID:	NJD986607380
Trans 2 Name:	MAUMEE EXPRESS (ID #778)
TSDf EPA ID:	NVT330010000
Trans Name:	US ECOLOGY
TSDf Alt EPA ID:	Not reported
TSDf Alt Name:	Not reported
Waste Code Description:	352 - Other organic solids
RCRA Code:	Not reported
Meth Code:	H132 - Landfill Or Surface Impoundment That Will Be Closed As Landfill( To Include On-Site Treatment And/Or Stabilization)
Quantity Tons:	0.2
Waste Quantity:	400
Quantity Unit:	P
Additional Code 1:	Not reported
Additional Code 2:	Not reported
Additional Code 3:	Not reported
Additional Code 4:	Not reported
Additional Code 5:	Not reported
Shipment Date:	20091112
Creation Date:	5/20/2010 18:30:18
Receipt Date:	20091113
Manifest ID:	005934701JJK
Trans EPA ID:	CAR000188201
Trans Name:	ENVIRONMENTAL RECOVERY SERVICES INC
Trans 2 EPA ID:	CAR000189928
Trans 2 Name:	NV TRANSPORT
TSDf EPA ID:	NVT330010000
Trans Name:	US ECOLOGY
TSDf Alt EPA ID:	Not reported
TSDf Alt Name:	Not reported

Map ID  
Direction  
Distance  
Elevation

MAP FINDINGS

Site

Database(s)

EDR ID Number  
EPA ID Number

**ALL METALS PROCESSING OF ORANGE COUNTY INC DBA ALL METALS PR (Continued)**

**S112999920**

Waste Code Description:	181 - Other inorganic solid waste Organics
RCRA Code:	D007
Meth Code:	H132 - Landfill Or Surface Impoundment That Will Be Closed As Landfill( To Include On-Site Treatment And/Or Stabilization)
Quantity Tons:	33.712
Waste Quantity:	40
Quantity Unit:	Y
Additional Code 1:	Not reported
Additional Code 2:	Not reported
Additional Code 3:	Not reported
Additional Code 4:	Not reported
Additional Code 5:	Not reported
Shipment Date:	20091023
Creation Date:	5/20/2010 18:30:26
Receipt Date:	20091105
Manifest ID:	005934096JJJ
Trans EPA ID:	CAR000188201
Trans Name:	ENVIRONMENTAL RECOVERY SERVICES INC
Trans 2 EPA ID:	NJD986607380
Trans 2 Name:	MAUMEE EXPRESS (ID #778)
TSD EPA ID:	ARD981057870
Trans Name:	RINECO
TSD EPA ID:	Not reported
TSD Name:	Not reported
Waste Code Description:	343 - Unspecified organic liquid mixture
RCRA Code:	D035
Meth Code:	H061 - Fuel Blending Prior To Energy Recovery At Another Site
Quantity Tons:	1.87
Waste Quantity:	550
Quantity Unit:	G
Additional Code 1:	D001
Additional Code 2:	Not reported
Additional Code 3:	Not reported
Additional Code 4:	Not reported
Additional Code 5:	Not reported
Shipment Date:	20090921
Creation Date:	4/12/2010 18:30:17
Receipt Date:	20090930
Manifest ID:	005933246JJJ
Trans EPA ID:	CAR000188201
Trans Name:	ENVIRONMENTAL RECOVERY SERVICES INC
Trans 2 EPA ID:	NJD986607380
Trans 2 Name:	MAUMEE EXPRESS (ID #778)
TSD EPA ID:	ARD981057870
Trans Name:	RINECO
TSD EPA ID:	Not reported
TSD Name:	Not reported
Waste Code Description:	343 - Unspecified organic liquid mixture
RCRA Code:	D035
Meth Code:	H061 - Fuel Blending Prior To Energy Recovery At Another Site
Quantity Tons:	0.918
Waste Quantity:	270
Quantity Unit:	G
Additional Code 1:	D001
Additional Code 2:	Not reported

Map ID  
Direction  
Distance  
Elevation

MAP FINDINGS

Site

Database(s)

EDR ID Number  
EPA ID Number

**ALL METALS PROCESSING OF ORANGE COUNTY INC DBA ALL METALS PR (Continued)**

**S112999920**

Additional Code 3:	Not reported
Additional Code 4:	Not reported
Additional Code 5:	Not reported
Shipment Date:	20090921
Creation Date:	3/5/2010 18:31:00
Receipt Date:	20090924
Manifest ID:	005933247JJK
Trans EPA ID:	CAR000188201
Trans Name:	ENVIRONMENTAL RECOVERY SERVICES INC
Trans 2 EPA ID:	NJD986607380
Trans 2 Name:	MAUMEE EXPRESS (ID #778)
TSDf EPA ID:	NVT330010000
Trans Name:	US ECOLOGY
TSDf Alt EPA ID:	Not reported
TSDf Alt Name:	Not reported
Waste Code Description:	352 - Other organic solids
RCRA Code:	F006
Meth Code:	H132 - Landfill Or Surface Impoundment That Will Be Closed As Landfill( To Include On-Site Treatment And/Or Stabilization)
Quantity Tons:	6
Waste Quantity:	12000
Quantity Unit:	P
Additional Code 1:	Not reported
Additional Code 2:	Not reported
Additional Code 3:	Not reported
Additional Code 4:	Not reported
Additional Code 5:	Not reported
Shipment Date:	20090921
Creation Date:	3/5/2010 18:31:00
Receipt Date:	20090924
Manifest ID:	005933247JJK
Trans EPA ID:	CAR000188201
Trans Name:	ENVIRONMENTAL RECOVERY SERVICES INC
Trans 2 EPA ID:	NJD986607380
Trans 2 Name:	MAUMEE EXPRESS (ID #778)
TSDf EPA ID:	NVT330010000
Trans Name:	US ECOLOGY
TSDf Alt EPA ID:	Not reported
TSDf Alt Name:	Not reported
Waste Code Description:	352 - Other organic solids
RCRA Code:	Not reported
Meth Code:	H132 - Landfill Or Surface Impoundment That Will Be Closed As Landfill( To Include On-Site Treatment And/Or Stabilization)
Quantity Tons:	0.4
Waste Quantity:	800
Quantity Unit:	P
Additional Code 1:	Not reported
Additional Code 2:	Not reported
Additional Code 3:	Not reported
Additional Code 4:	Not reported
Additional Code 5:	Not reported
Shipment Date:	20090918
Creation Date:	3/5/2010 18:31:00
Receipt Date:	20090923

Map ID  
Direction  
Distance  
Elevation

MAP FINDINGS

Site

Database(s)

EDR ID Number  
EPA ID Number

**ALL METALS PROCESSING OF ORANGE COUNTY INC DBA ALL METALS PR (Continued)**

**S112999920**

Manifest ID: 005933192JJK  
Trans EPA ID: CAR000188201  
Trans Name: ENVIRONMENTAL RECOVERY SERVICES INC  
Trans 2 EPA ID: CAR000184309  
Trans 2 Name: MIRAMONTES TRANSPORTATION INC  
TSDF EPA ID: NVT330010000  
Trans Name: US ECOLOGY  
TSDF Alt EPA ID: Not reported  
TSDF Alt Name: Not reported  
Waste Code Description: 181 - Other inorganic solid waste Organics  
RCRA Code: D007  
Meth Code: H132 - Landfill Or Surface Impoundment That Will Be Closed As  
Landfill( To Include On-Site Treatment And/Or Stabilization)  
Quantity Tons: 33.712  
Waste Quantity: 40  
Quantity Unit: Y  
Additional Code 1: Not reported  
Additional Code 2: Not reported  
Additional Code 3: Not reported  
Additional Code 4: Not reported  
Additional Code 5: Not reported

Shipment Date: 20090827  
Creation Date: 4/12/2010 18:30:32  
Receipt Date: 20090909  
Manifest ID: 006055673JJK  
Trans EPA ID: CAR000188201  
Trans Name: ENVIRONMENTAL RECOVERY SERVICES INC  
Trans 2 EPA ID: NJD986607380  
Trans 2 Name: MAUMEE EXPRESS (ID #778)  
TSDF EPA ID: ARD981057870  
Trans Name: RINECO  
TSDF Alt EPA ID: Not reported  
TSDF Alt Name: Not reported  
Waste Code Description: 343 - Unspecified organic liquid mixture  
RCRA Code: D035  
Meth Code: H061 - Fuel Blending Prior To Energy Recovery At Another Site  
Quantity Tons: 1.87  
Waste Quantity: 550  
Quantity Unit: G  
Additional Code 1: D001  
Additional Code 2: Not reported  
Additional Code 3: Not reported  
Additional Code 4: Not reported  
Additional Code 5: Not reported

**Additional Info:**

Year: 2003  
Gen EPA ID: CAD009675067

Shipment Date: 20031231  
Creation Date: 8/12/2004 8:09:46  
Receipt Date: 20040107  
Manifest ID: 23482615  
Trans EPA ID: CA0000970392  
Trans Name: ENVIRONMENTAL RECOVERY SERVICES INC  
Trans 2 EPA ID: Not reported

Map ID  
Direction  
Distance  
Elevation

MAP FINDINGS

Site

Database(s)

EDR ID Number  
EPA ID Number

**ALL METALS PROCESSING OF ORANGE COUNTY INC DBA ALL METALS PR (Continued)**

**S112999920**

Trans 2 Name:	Not reported
TSDF EPA ID:	NVT330010000
Trans Name:	US ECOLOGY
TSDF Alt EPA ID:	Not reported
TSDF Alt Name:	Not reported
Waste Code Description:	352 - Other organic solids
RCRA Code:	F006
Meth Code:	D80 - Disposal, Land Fill
Quantity Tons:	4
Waste Quantity:	8000
Quantity Unit:	P
Additional Code 1:	Not reported
Additional Code 2:	Not reported
Additional Code 3:	Not reported
Additional Code 4:	Not reported
Additional Code 5:	Not reported
Shipment Date:	20031208
Creation Date:	8/12/2004 8:09:46
Receipt Date:	20031212
Manifest ID:	23482032
Trans EPA ID:	CA0000970392
Trans Name:	ENVIRONMENTAL RECOVERY SERVICES INC
Trans 2 EPA ID:	Not reported
Trans 2 Name:	Not reported
TSDF EPA ID:	CAT080033681
Trans Name:	DK ENVIRONMENTAL
TSDF Alt EPA ID:	CAT080033681
TSDF Alt Name:	Not reported
Waste Code Description:	711 - Liquids with cyanides > 1000 mg/l
RCRA Code:	D002
Meth Code:	T01 - Treatment, Tank
Quantity Tons:	1.3761
Waste Quantity:	330
Quantity Unit:	G
Additional Code 1:	Not reported
Additional Code 2:	Not reported
Additional Code 3:	Not reported
Additional Code 4:	Not reported
Additional Code 5:	Not reported
Shipment Date:	20031112
Creation Date:	8/12/2004 8:09:46
Receipt Date:	20031117
Manifest ID:	22779308
Trans EPA ID:	CA0000970392
Trans Name:	ENVIRONMENTAL RECOVERY SERVICES INC
Trans 2 EPA ID:	Not reported
Trans 2 Name:	Not reported
TSDF EPA ID:	CAT080033681
Trans Name:	DK ENVIRONMENTAL
TSDF Alt EPA ID:	CAT080033681
TSDF Alt Name:	Not reported
Waste Code Description:	711 - Liquids with cyanides > 1000 mg/l
RCRA Code:	D002
Meth Code:	T01 - Treatment, Tank
Quantity Tons:	5.0457

Map ID  
Direction  
Distance  
Elevation

MAP FINDINGS

Site

Database(s)

EDR ID Number  
EPA ID Number

**ALL METALS PROCESSING OF ORANGE COUNTY INC DBA ALL METALS PR (Continued)**

**S112999920**

Waste Quantity:	1210
Quantity Unit:	G
Additional Code 1:	Not reported
Additional Code 2:	Not reported
Additional Code 3:	Not reported
Additional Code 4:	Not reported
Additional Code 5:	Not reported
Shipment Date:	20031112
Creation Date:	8/9/2004 8:46:56
Receipt Date:	20031120
Manifest ID:	22779309
Trans EPA ID:	CA0000970392
Trans Name:	ENVIRONMENTAL RECOVERY SERVICES INC
Trans 2 EPA ID:	Not reported
Trans 2 Name:	Not reported
TSD EPA ID:	NVT330010000
Trans Name:	US ECOLOGY
TSD EPA ID:	Not reported
TSD Name:	Not reported
Waste Code Description:	352 - Other organic solids
RCRA Code:	F006
Meth Code:	D99 - Disposal, Other
Quantity Tons:	3.6
Waste Quantity:	7200
Quantity Unit:	P
Additional Code 1:	Not reported
Additional Code 2:	Not reported
Additional Code 3:	Not reported
Additional Code 4:	Not reported
Additional Code 5:	Not reported
Shipment Date:	20031112
Creation Date:	8/9/2004 8:46:56
Receipt Date:	20031120
Manifest ID:	22779309
Trans EPA ID:	CA0000970392
Trans Name:	ENVIRONMENTAL RECOVERY SERVICES INC
Trans 2 EPA ID:	Not reported
Trans 2 Name:	Not reported
TSD EPA ID:	NVT330010000
Trans Name:	US ECOLOGY
TSD EPA ID:	Not reported
TSD Name:	Not reported
Waste Code Description:	352 - Other organic solids
RCRA Code:	Not reported
Meth Code:	D80 - Disposal, Land Fill
Quantity Tons:	4
Waste Quantity:	8000
Quantity Unit:	P
Additional Code 1:	Not reported
Additional Code 2:	Not reported
Additional Code 3:	Not reported
Additional Code 4:	Not reported
Additional Code 5:	Not reported
Shipment Date:	20030908

Map ID  
Direction  
Distance  
Elevation

MAP FINDINGS

Site

Database(s)

EDR ID Number  
EPA ID Number

**ALL METALS PROCESSING OF ORANGE COUNTY INC DBA ALL METALS PR (Continued)**

**S112999920**

Creation Date:	8/2/2004 9:37:42
Receipt Date:	20030917
Manifest ID:	22917261
Trans EPA ID:	CA0000970392
Trans Name:	Not reported
Trans 2 EPA ID:	Not reported
Trans 2 Name:	Not reported
TSDf EPA ID:	NVT330010000
Trans Name:	Not reported
TSDf Alt EPA ID:	Not reported
TSDf Alt Name:	Not reported
Waste Code Description:	352 - Other organic solids
RCRA Code:	F006
Meth Code:	D80 - Disposal, Land Fill
Quantity Tons:	7.5
Waste Quantity:	15000
Quantity Unit:	P
Additional Code 1:	Not reported
Additional Code 2:	Not reported
Additional Code 3:	Not reported
Additional Code 4:	Not reported
Additional Code 5:	Not reported
Shipment Date:	20030728
Creation Date:	7/29/2004 7:43:17
Receipt Date:	20030728
Manifest ID:	22681338
Trans EPA ID:	CAL000264806
Trans Name:	Not reported
Trans 2 EPA ID:	Not reported
Trans 2 Name:	Not reported
TSDf EPA ID:	CAT080013352
Trans Name:	Not reported
TSDf Alt EPA ID:	CAT080013352
TSDf Alt Name:	Not reported
Waste Code Description:	223 - Unspecified oil-containing waste
RCRA Code:	Not reported
Meth Code:	R01 - Recycler
Quantity Tons:	0.82149
Waste Quantity:	197
Quantity Unit:	G
Additional Code 1:	Not reported
Additional Code 2:	Not reported
Additional Code 3:	Not reported
Additional Code 4:	Not reported
Additional Code 5:	Not reported
Shipment Date:	20030724
Creation Date:	7/26/2004 18:31:36
Receipt Date:	20030730
Manifest ID:	22862424
Trans EPA ID:	CA0000970392
Trans Name:	Not reported
Trans 2 EPA ID:	CAR000069765
Trans 2 Name:	Not reported
TSDf EPA ID:	NVT330010000
Trans Name:	Not reported



Map ID  
Direction  
Distance  
Elevation

MAP FINDINGS

Site

Database(s)

EDR ID Number  
EPA ID Number

**ALL METALS PROCESSING OF ORANGE COUNTY INC DBA ALL METALS PR (Continued)**

**S112999920**

TSDf Alt EPA ID:	Not reported
TSDf Alt Name:	Not reported
Waste Code Description:	352 - Other organic solids
RCRA Code:	F006
Meth Code:	D99 - Disposal, Other
Quantity Tons:	16
Waste Quantity:	32000
Quantity Unit:	P
Additional Code 1:	Not reported
Additional Code 2:	Not reported
Additional Code 3:	Not reported
Additional Code 4:	Not reported
Additional Code 5:	Not reported
Shipment Date:	20030701
Creation Date:	7/23/2004 9:17:57
Receipt Date:	20030703
Manifest ID:	22861474
Trans EPA ID:	CA0000970392
Trans Name:	Not reported
Trans 2 EPA ID:	Not reported
Trans 2 Name:	Not reported
TSDf EPA ID:	CAT080033681
Trans Name:	Not reported
TSDf Alt EPA ID:	CAT080033681
TSDf Alt Name:	Not reported
Waste Code Description:	711 - Liquids with cyanides > 1000 mg/l
RCRA Code:	D002
Meth Code:	T01 - Treatment, Tank
Quantity Tons:	4.587
Waste Quantity:	1100
Quantity Unit:	G
Additional Code 1:	Not reported
Additional Code 2:	Not reported
Additional Code 3:	Not reported
Additional Code 4:	Not reported
Additional Code 5:	Not reported
Shipment Date:	20030527
Creation Date:	5/24/2004 15:09:17
Receipt Date:	Not reported
Manifest ID:	22503962
Trans EPA ID:	CAR000053405
Trans Name:	ISLAND ENVIRONMENTAL SERVICES
Trans 2 EPA ID:	Not reported
Trans 2 Name:	Not reported
TSDf EPA ID:	NVT330010000
Trans Name:	US ECOLOGY INC
TSDf Alt EPA ID:	Not reported
TSDf Alt Name:	Not reported
Waste Code Description:	352 - Other organic solids
RCRA Code:	F006
Meth Code:	- Not reported
Quantity Tons:	3.75
Waste Quantity:	7500
Quantity Unit:	P
Additional Code 1:	Not reported

Map ID  
Direction  
Distance  
Elevation

MAP FINDINGS

Site

Database(s)

EDR ID Number  
EPA ID Number

**ALL METALS PROCESSING OF ORANGE COUNTY INC DBA ALL METALS PR (Continued)**

**S112999920**

Additional Code 2: Not reported  
Additional Code 3: Not reported  
Additional Code 4: Not reported  
Additional Code 5: Not reported

**Additional Info:**

Year: 1994  
Gen EPA ID: CAD009675067

Shipment Date: 19941005  
Creation Date: 3/26/1996 0:00:00  
Receipt Date: 19941012  
Manifest ID: 93338651  
Trans EPA ID: CAD982369993  
Trans Name: Not reported  
Trans 2 EPA ID: Not reported  
Trans 2 Name: Not reported  
TSDF EPA ID: COD991300484  
Trans Name: Not reported  
TSDF Alt EPA ID: COD991300484  
TSDF Alt Name: Not reported  
Waste Code Description: 181 - Other inorganic solid waste Organics  
RCRA Code: F006  
Meth Code: - Not reported  
Quantity Tons: 5.8996  
Waste Quantity: 7  
Quantity Unit: Y  
Additional Code 1: Not reported  
Additional Code 2: Not reported  
Additional Code 3: Not reported  
Additional Code 4: Not reported  
Additional Code 5: Not reported

Shipment Date: 19940818  
Creation Date: 3/26/1996 0:00:00  
Receipt Date: 19940822  
Manifest ID: 93338585  
Trans EPA ID: CAD982369993  
Trans Name: Not reported  
Trans 2 EPA ID: Not reported  
Trans 2 Name: Not reported  
TSDF EPA ID: COD991300484  
Trans Name: Not reported  
TSDF Alt EPA ID: COD991300484  
TSDF Alt Name: Not reported  
Waste Code Description: 181 - Other inorganic solid waste Organics  
RCRA Code: F006  
Meth Code: - Not reported  
Quantity Tons: 13.4848  
Waste Quantity: 16  
Quantity Unit: Y  
Additional Code 1: Not reported  
Additional Code 2: Not reported  
Additional Code 3: Not reported  
Additional Code 4: Not reported  
Additional Code 5: Not reported

Map ID  
Direction  
Distance  
Elevation

MAP FINDINGS

Site

Database(s)

EDR ID Number  
EPA ID Number

**ALL METALS PROCESSING OF ORANGE COUNTY INC DBA ALL METALS PR (Continued)**

**S112999920**

Shipment Date: 19940721  
Creation Date: 3/26/1996 0:00:00  
Receipt Date: 19940721  
Manifest ID: 93506793  
Trans EPA ID: CAD072953771  
Trans Name: Not reported  
Trans 2 EPA ID: Not reported  
Trans 2 Name: Not reported  
TSDF EPA ID: CAT080033681  
Trans Name: Not reported  
TSDF Alt EPA ID: CAT080033681  
TSDF Alt Name: Not reported  
Waste Code Description: 723 - Liquids with chromium (VI) > 500 mg/l  
RCRA Code: D002  
Meth Code: R01 - Recycler  
Quantity Tons: 6.0465  
Waste Quantity: 1450  
Quantity Unit: G  
Additional Code 1: Not reported  
Additional Code 2: Not reported  
Additional Code 3: Not reported  
Additional Code 4: Not reported  
Additional Code 5: Not reported

Shipment Date: 19940621  
Creation Date: 3/26/1996 0:00:00  
Receipt Date: 19940707  
Manifest ID: 93338516  
Trans EPA ID: CAD982369993  
Trans Name: Not reported  
Trans 2 EPA ID: Not reported  
Trans 2 Name: Not reported  
TSDF EPA ID: COD991300484  
Trans Name: Not reported  
TSDF Alt EPA ID: COD991300484  
TSDF Alt Name: Not reported  
Waste Code Description: 181 - Other inorganic solid waste Organics  
RCRA Code: F006  
Meth Code: - Not reported  
Quantity Tons: 9.2708  
Waste Quantity: 11  
Quantity Unit: Y  
Additional Code 1: Not reported  
Additional Code 2: Not reported  
Additional Code 3: Not reported  
Additional Code 4: Not reported  
Additional Code 5: Not reported

Shipment Date: 19940513  
Creation Date: 10/10/1995 0:00:00  
Receipt Date: 19940516  
Manifest ID: 93338451  
Trans EPA ID: CAD982369993  
Trans Name: Not reported  
Trans 2 EPA ID: Not reported  
Trans 2 Name: Not reported  
TSDF EPA ID: COD991300484

Map ID  
Direction  
Distance  
Elevation

MAP FINDINGS

Site

Database(s)

EDR ID Number  
EPA ID Number

**ALL METALS PROCESSING OF ORANGE COUNTY INC DBA ALL METALS PR (Continued)**

**S112999920**

Trans Name: Not reported  
TSDF Alt EPA ID: COD991300484  
TSDF Alt Name: Not reported  
Waste Code Description: 181 - Other inorganic solid waste Organics  
RCRA Code: F006  
Meth Code: - Not reported  
Quantity Tons: 74.1664  
Waste Quantity: 88  
Quantity Unit: Y  
Additional Code 1: Not reported  
Additional Code 2: Not reported  
Additional Code 3: Not reported  
Additional Code 4: Not reported  
Additional Code 5: Not reported

Shipment Date: 19940321  
Creation Date: 10/5/1995 0:00:00  
Receipt Date: 19940323  
Manifest ID: 93167990  
Trans EPA ID: CAD982369993  
Trans Name: Not reported  
Trans 2 EPA ID: Not reported  
Trans 2 Name: Not reported  
TSDF EPA ID: COD991300484  
Trans Name: Not reported  
TSDF Alt EPA ID: Not reported  
TSDF Alt Name: Not reported  
Waste Code Description: 181 - Other inorganic solid waste Organics  
RCRA Code: F006  
Meth Code: - Not reported  
Quantity Tons: 7.5852  
Waste Quantity: 9  
Quantity Unit: Y  
Additional Code 1: Not reported  
Additional Code 2: Not reported  
Additional Code 3: Not reported  
Additional Code 4: Not reported  
Additional Code 5: Not reported

Shipment Date: 19940228  
Creation Date: 9/14/1995 0:00:00  
Receipt Date: Not reported  
Manifest ID: 92682229  
Trans EPA ID: CAD982323552  
Trans Name: Not reported  
Trans 2 EPA ID: Not reported  
Trans 2 Name: Not reported  
TSDF EPA ID: OKD089761290  
Trans Name: Not reported  
TSDF Alt EPA ID: Not reported  
TSDF Alt Name: Not reported  
Waste Code Description: 214 - Unspecified solvent mixture  
RCRA Code: D035  
Meth Code: - Not reported  
Quantity Tons: 1.386  
Waste Quantity: 385  
Quantity Unit: G

Map ID  
Direction  
Distance  
Elevation

MAP FINDINGS

Site

Database(s)

EDR ID Number  
EPA ID Number

**ALL METALS PROCESSING OF ORANGE COUNTY INC DBA ALL METALS PR (Continued)**

**S112999920**

Additional Code 1:	Not reported
Additional Code 2:	Not reported
Additional Code 3:	Not reported
Additional Code 4:	Not reported
Additional Code 5:	Not reported
Shipment Date:	19940203
Creation Date:	9/15/1995 0:00:00
Receipt Date:	19940211
Manifest ID:	93167951
Trans EPA ID:	CAD982369993
Trans Name:	Not reported
Trans 2 EPA ID:	Not reported
Trans 2 Name:	Not reported
TSDF EPA ID:	COD991300484
Trans Name:	Not reported
TSDF Alt EPA ID:	COD991300484
TSDF Alt Name:	Not reported
Waste Code Description:	181 - Other inorganic solid waste Organics
RCRA Code:	F006
Meth Code:	- Not reported
Quantity Tons:	16.856
Waste Quantity:	20
Quantity Unit:	Y
Additional Code 1:	Not reported
Additional Code 2:	Not reported
Additional Code 3:	Not reported
Additional Code 4:	Not reported
Additional Code 5:	Not reported

**Additional Info:**

Year:	2016
Gen EPA ID:	CAD009675067

Shipment Date:	20151228
Creation Date:	5/24/2016 16:38:09
Receipt Date:	20160107
Manifest ID:	015348226JJJ
Trans EPA ID:	CAR000188201
Trans Name:	ENVIRONMENTAL RECOVERY SERVICES
Trans 2 EPA ID:	MAD039322250
Trans 2 Name:	CLEAN HARBORS ENVIRONMENTAL SERV
TSDF EPA ID:	CAD044429835
Trans Name:	CLEAN HARBORS WILMINGTON LLC
TSDF Alt EPA ID:	Not reported
TSDF Alt Name:	Not reported
Waste Code Description:	343 - Unspecified organic liquid mixture
RCRA Code:	F005
Meth Code:	H141 - Storage, Bulking, And/Or Transfer Off Site--No Treatment/Reovery (H010-H129) Or (H131-H135)
Quantity Tons:	1.87
Waste Quantity:	550
Quantity Unit:	G
Additional Code 1:	F003
Additional Code 2:	D035
Additional Code 3:	D001
Additional Code 4:	Not reported

Map ID  
Direction  
Distance  
Elevation

MAP FINDINGS

Site

Database(s)

EDR ID Number  
EPA ID Number

**ALL METALS PROCESSING OF ORANGE COUNTY INC DBA ALL METALS PR (Continued)**

**S112999920**

Additional Code 5:	Not reported
Shipment Date:	20151228
Creation Date:	10/10/2016 18:30:40
Receipt Date:	20151231
Manifest ID:	015348227JJK
Trans EPA ID:	CAR000188201
Trans Name:	ENVIRONMENTAL RECOVERY SERVICES
Trans 2 EPA ID:	CAD982030173
Trans 2 Name:	ECOLOGY CONTROL INDUSTRIES
TSDf EPA ID:	NVT330010000
Trans Name:	US ECOLOGY
TSDf Alt EPA ID:	Not reported
TSDf Alt Name:	Not reported
Waste Code Description:	352 - Other organic solids
RCRA Code:	F006
Meth Code:	H132 - Landfill Or Surface Impoundment That Will Be Closed As Landfill( To Include On-Site Treatment And/Or Stabilization)
Quantity Tons:	5.25
Waste Quantity:	10500
Quantity Unit:	P
Additional Code 1:	Not reported
Additional Code 2:	Not reported
Additional Code 3:	Not reported
Additional Code 4:	Not reported
Additional Code 5:	Not reported
Shipment Date:	20151202
Creation Date:	6/30/2016 18:31:00
Receipt Date:	20151208
Manifest ID:	014910915JJK
Trans EPA ID:	CAR000188201
Trans Name:	ENVIRONMENTAL RECOVERY SERVICES INC
Trans 2 EPA ID:	CAD982030173
Trans 2 Name:	ECOLOGY CONTROL INDUSTRIES
TSDf EPA ID:	NVT330010000
Trans Name:	US ECOLOGY
TSDf Alt EPA ID:	Not reported
TSDf Alt Name:	Not reported
Waste Code Description:	181 - Other inorganic solid waste Organics
RCRA Code:	D008
Meth Code:	H132 - Landfill Or Surface Impoundment That Will Be Closed As Landfill( To Include On-Site Treatment And/Or Stabilization)
Quantity Tons:	0.8
Waste Quantity:	1600
Quantity Unit:	P
Additional Code 1:	D006
Additional Code 2:	Not reported
Additional Code 3:	Not reported
Additional Code 4:	Not reported
Additional Code 5:	Not reported
Shipment Date:	20151202
Creation Date:	6/30/2016 18:31:00
Receipt Date:	20151208
Manifest ID:	014910915JJK
Trans EPA ID:	CAR000188201

Map ID  
Direction  
Distance  
Elevation

MAP FINDINGS

Site

Database(s)

EDR ID Number  
EPA ID Number

**ALL METALS PROCESSING OF ORANGE COUNTY INC DBA ALL METALS PR (Continued)**

**S112999920**

Trans Name:	ENVIRONMENTAL RECOVERY SERVICES INC
Trans 2 EPA ID:	CAD982030173
Trans 2 Name:	ECOLOGY CONTROL INDUSTRIES
TSDf EPA ID:	NVT330010000
Trans Name:	US ECOLOGY
TSDf Alt EPA ID:	Not reported
TSDf Alt Name:	Not reported
Waste Code Description:	352 - Other organic solids
RCRA Code:	F006
Meth Code:	H132 - Landfill Or Surface Impoundment That Will Be Closed As Landfill( To Include On-Site Treatment And/Or Stabilization)
Quantity Tons:	8.8
Waste Quantity:	17600
Quantity Unit:	P
Additional Code 1:	Not reported
Additional Code 2:	Not reported
Additional Code 3:	Not reported
Additional Code 4:	Not reported
Additional Code 5:	Not reported
Shipment Date:	20151202
Creation Date:	3/5/2016 22:15:15
Receipt Date:	20151210
Manifest ID:	014910914JJK
Trans EPA ID:	CAR000188201
Trans Name:	ENVIRONMENTAL RECOVERY SERVICES INC
Trans 2 EPA ID:	Not reported
Trans 2 Name:	Not reported
TSDf EPA ID:	CAD044429835
Trans Name:	CLEAN HARBORS WILMINGTON LLC
TSDf Alt EPA ID:	Not reported
TSDf Alt Name:	Not reported
Waste Code Description:	343 - Unspecified organic liquid mixture
RCRA Code:	F005
Meth Code:	H141 - Storage, Bulking, And/Or Transfer Off Site--No Treatment/Reovery (H010-H129) Or (H131-H135)
Quantity Tons:	1.7
Waste Quantity:	500
Quantity Unit:	G
Additional Code 1:	F003
Additional Code 2:	D035
Additional Code 3:	D001
Additional Code 4:	Not reported
Additional Code 5:	Not reported
Shipment Date:	20151111
Creation Date:	5/4/2016 22:15:48
Receipt Date:	20151117
Manifest ID:	014910423JJK
Trans EPA ID:	CAR000188201
Trans Name:	ENVIRONMENTAL RECOVERY SERVICES INC
Trans 2 EPA ID:	CAD982030173
Trans 2 Name:	ECOLOGY CONTROL INDUSTRIES
TSDf EPA ID:	NVT330010000
Trans Name:	US ECOLOGY
TSDf Alt EPA ID:	Not reported
TSDf Alt Name:	Not reported

Map ID  
Direction  
Distance  
Elevation

MAP FINDINGS

Site

Database(s)

EDR ID Number  
EPA ID Number

**ALL METALS PROCESSING OF ORANGE COUNTY INC DBA ALL METALS PR (Continued)**

**S112999920**

Waste Code Description:	181 - Other inorganic solid waste Organics
RCRA Code:	D007
Meth Code:	H132 - Landfill Or Surface Impoundment That Will Be Closed As Landfill( To Include On-Site Treatment And/Or Stabilization)
Quantity Tons:	33.712
Waste Quantity:	40
Quantity Unit:	Y
Additional Code 1:	Not reported
Additional Code 2:	Not reported
Additional Code 3:	Not reported
Additional Code 4:	Not reported
Additional Code 5:	Not reported
Shipment Date:	20151026
Creation Date:	5/4/2016 22:15:55
Receipt Date:	20151030
Manifest ID:	015056933JJK
Trans EPA ID:	CAR000188201
Trans Name:	ENVIRONMENTAL RECOVERY SERVICES INC
Trans 2 EPA ID:	CAD982030173
Trans 2 Name:	ECOLOGY CONTROL INDUSTRIES
TSD EPA ID:	NVT330010000
Trans Name:	US ECOLOGY
TSD EPA ID:	Not reported
TSD Name:	Not reported
Waste Code Description:	352 - Other organic solids
RCRA Code:	F006
Meth Code:	H132 - Landfill Or Surface Impoundment That Will Be Closed As Landfill( To Include On-Site Treatment And/Or Stabilization)
Quantity Tons:	4
Waste Quantity:	8000
Quantity Unit:	P
Additional Code 1:	Not reported
Additional Code 2:	Not reported
Additional Code 3:	Not reported
Additional Code 4:	Not reported
Additional Code 5:	Not reported
Shipment Date:	20151026
Creation Date:	5/4/2016 22:15:55
Receipt Date:	20151030
Manifest ID:	015056933JJK
Trans EPA ID:	CAR000188201
Trans Name:	ENVIRONMENTAL RECOVERY SERVICES INC
Trans 2 EPA ID:	CAD982030173
Trans 2 Name:	ECOLOGY CONTROL INDUSTRIES
TSD EPA ID:	NVT330010000
Trans Name:	US ECOLOGY
TSD EPA ID:	Not reported
TSD Name:	Not reported
Waste Code Description:	181 - Other inorganic solid waste Organics
RCRA Code:	D008
Meth Code:	H132 - Landfill Or Surface Impoundment That Will Be Closed As Landfill( To Include On-Site Treatment And/Or Stabilization)
Quantity Tons:	2.4
Waste Quantity:	4800
Quantity Unit:	P



Map ID  
Direction  
Distance  
Elevation

MAP FINDINGS

Site

Database(s)

EDR ID Number  
EPA ID Number

**ALL METALS PROCESSING OF ORANGE COUNTY INC DBA ALL METALS PR (Continued)**

**S112999920**

Additional Code 1:	D006
Additional Code 2:	Not reported
Additional Code 3:	Not reported
Additional Code 4:	Not reported
Additional Code 5:	Not reported
Shipment Date:	20151026
Creation Date:	1/11/2016 22:16:27
Receipt Date:	20151030
Manifest ID:	015056932JJK
Trans EPA ID:	CAR000188201
Trans Name:	ENVIRONMENTAL RECOVERY SERVICES INC
Trans 2 EPA ID:	Not reported
Trans 2 Name:	Not reported
TSDF EPA ID:	CAT080013352
Trans Name:	DEMENNO KERDOON
TSDF Alt EPA ID:	Not reported
TSDF Alt Name:	Not reported
Waste Code Description:	221 - Waste oil and mixed oil
RCRA Code:	Not reported
Meth Code:	H039 - Other Recovery Of Reclamation For Reuse Including Acid Regeneration, Organics Recovery Ect
Quantity Tons:	0.209
Waste Quantity:	55
Quantity Unit:	G
Additional Code 1:	Not reported
Additional Code 2:	Not reported
Additional Code 3:	Not reported
Additional Code 4:	Not reported
Additional Code 5:	Not reported
Shipment Date:	20151026
Creation Date:	12/22/2015 22:15:07
Receipt Date:	20151029
Manifest ID:	015056931JJK
Trans EPA ID:	CAR000188201
Trans Name:	ENVIRONMENTAL RECOVERY SERVICES INC
Trans 2 EPA ID:	Not reported
Trans 2 Name:	Not reported
TSDF EPA ID:	CAD044429835
Trans Name:	CLEAN HARBORS WILMINGTON LLC
TSDF Alt EPA ID:	Not reported
TSDF Alt Name:	Not reported
Waste Code Description:	331 - Off-specification, aged, or surplus organics
RCRA Code:	F005
Meth Code:	H141 - Storage, Bulking, And/Or Transfer Off Site--No Treatment/Reovery (H010-H129) Or (H131-H135)
Quantity Tons:	0.3
Waste Quantity:	600
Quantity Unit:	P
Additional Code 1:	D001
Additional Code 2:	Not reported
Additional Code 3:	Not reported
Additional Code 4:	Not reported
Additional Code 5:	Not reported

Map ID  
Direction  
Distance  
Elevation

MAP FINDINGS

Site

Database(s)

EDR ID Number  
EPA ID Number

**ALL METALS PROCESSING OF ORANGE COUNTY INC DBA ALL METALS PR (Continued)**

**S112999920**

Additional Info:

Year:	2010
Gen EPA ID:	CAD009675067
Shipment Date:	20101220
Creation Date:	5/24/2011 18:30:22
Receipt Date:	20101223
Manifest ID:	008050452JJK
Trans EPA ID:	CAR000188201
Trans Name:	ENVIRONMENTAL RECOVERY SERVICES INC
Trans 2 EPA ID:	OKD981588791
Trans 2 Name:	TRIAD TRANSPORT
TSDF EPA ID:	NVT330010000
Trans Name:	US ECOLOGY
TSDF Alt EPA ID:	Not reported
TSDF Alt Name:	Not reported
Waste Code Description:	352 - Other organic solids
RCRA Code:	F006
Meth Code:	H132 - Landfill Or Surface Impoundment That Will Be Closed As Landfill( To Include On-Site Treatment And/Or Stabilization)
Quantity Tons:	3.5
Waste Quantity:	7000
Quantity Unit:	P
Additional Code 1:	Not reported
Additional Code 2:	Not reported
Additional Code 3:	Not reported
Additional Code 4:	Not reported
Additional Code 5:	Not reported
Shipment Date:	20101220
Creation Date:	5/24/2011 18:30:22
Receipt Date:	20101223
Manifest ID:	008050452JJK
Trans EPA ID:	CAR000188201
Trans Name:	ENVIRONMENTAL RECOVERY SERVICES INC
Trans 2 EPA ID:	OKD981588791
Trans 2 Name:	TRIAD TRANSPORT
TSDF EPA ID:	NVT330010000
Trans Name:	US ECOLOGY
TSDF Alt EPA ID:	Not reported
TSDF Alt Name:	Not reported
Waste Code Description:	181 - Other inorganic solid waste Organics
RCRA Code:	D008
Meth Code:	H132 - Landfill Or Surface Impoundment That Will Be Closed As Landfill( To Include On-Site Treatment And/Or Stabilization)
Quantity Tons:	0.3
Waste Quantity:	600
Quantity Unit:	P
Additional Code 1:	D006
Additional Code 2:	Not reported
Additional Code 3:	Not reported
Additional Code 4:	Not reported
Additional Code 5:	Not reported
Shipment Date:	20101220
Creation Date:	5/19/2011 18:30:24
Receipt Date:	20101230

Map ID  
Direction  
Distance  
Elevation

MAP FINDINGS

Site

Database(s)

EDR ID Number  
EPA ID Number

**ALL METALS PROCESSING OF ORANGE COUNTY INC DBA ALL METALS PR (Continued)**

**S112999920**

Manifest ID: 008050451JJJ  
Trans EPA ID: CAR000188201  
Trans Name: ENVIRONMENTAL RECOVERY SERVICES INC  
Trans 2 EPA ID: OKD981588791  
Trans 2 Name: TRIAD TRANSPORT INC  
TSDF EPA ID: ARD981057870  
Trans Name: RINECO  
TSDF Alt EPA ID: Not reported  
TSDF Alt Name: Not reported  
Waste Code Description: 343 - Unspecified organic liquid mixture  
RCRA Code: D035  
Meth Code: H061 - Fuel Blending Prior To Energy Recovery At Another Site  
Quantity Tons: 1.87  
Waste Quantity: 550  
Quantity Unit: G  
Additional Code 1: D001  
Additional Code 2: Not reported  
Additional Code 3: Not reported  
Additional Code 4: Not reported  
Additional Code 5: Not reported

Shipment Date: 20101215  
Creation Date: 5/24/2011 18:30:22  
Receipt Date: 20101216  
Manifest ID: 008050357JJJ  
Trans EPA ID: CAR000188201  
Trans Name: ENVIRONMENTAL RECOVERY SERVICES INC  
Trans 2 EPA ID: Not reported  
Trans 2 Name: Not reported  
TSDF EPA ID: NVT330010000  
Trans Name: US ECOLOGY  
TSDF Alt EPA ID: Not reported  
TSDF Alt Name: Not reported  
Waste Code Description: 181 - Other inorganic solid waste Organics  
RCRA Code: D007  
Meth Code: H132 - Landfill Or Surface Impoundment That Will Be Closed As  
Landfill( To Include On-Site Treatment And/Or Stabilization)  
Quantity Tons: 33.712  
Waste Quantity: 40  
Quantity Unit: Y  
Additional Code 1: Not reported  
Additional Code 2: Not reported  
Additional Code 3: Not reported  
Additional Code 4: Not reported  
Additional Code 5: Not reported

Shipment Date: 20101105  
Creation Date: 4/22/2011 18:30:20  
Receipt Date: 20101109  
Manifest ID: 007703854JJJ  
Trans EPA ID: CAR000188201  
Trans Name: ENVIRONMENTAL RECOVERY SERVICES INC  
Trans 2 EPA ID: OKD981588791  
Trans 2 Name: TRIAD TRANSPORT  
TSDF EPA ID: NVT330010000  
Trans Name: US ECOLOGY  
TSDF Alt EPA ID: Not reported

Map ID  
Direction  
Distance  
Elevation

MAP FINDINGS

Site

Database(s)

EDR ID Number  
EPA ID Number

**ALL METALS PROCESSING OF ORANGE COUNTY INC DBA ALL METALS PR (Continued)**

**S112999920**

TSDf Alt Name:	Not reported
Waste Code Description:	352 - Other organic solids
RCRA Code:	F006
Meth Code:	H132 - Landfill Or Surface Impoundment That Will Be Closed As Landfill( To Include On-Site Treatment And/Or Stabilization)
Quantity Tons:	3.6
Waste Quantity:	7200
Quantity Unit:	P
Additional Code 1:	Not reported
Additional Code 2:	Not reported
Additional Code 3:	Not reported
Additional Code 4:	Not reported
Additional Code 5:	Not reported
Shipment Date:	20101105
Creation Date:	1/12/2011 18:30:31
Receipt Date:	20101111
Manifest ID:	007703853JJK
Trans EPA ID:	CAR000188201
Trans Name:	ENVIRONMENTAL RECOVERY SERVICES INC
Trans 2 EPA ID:	Not reported
Trans 2 Name:	Not reported
TSDf EPA ID:	CAT080013352
Trans Name:	DEMENNO KERDOON
TSDf Alt EPA ID:	Not reported
TSDf Alt Name:	Not reported
Waste Code Description:	223 - Unspecified oil-containing waste
RCRA Code:	Not reported
Meth Code:	H039 - Other Recovery Of Reclamation For Reuse Including Acid Regeneration, Organics Recovery Ect
Quantity Tons:	0.22935
Waste Quantity:	55
Quantity Unit:	G
Additional Code 1:	Not reported
Additional Code 2:	Not reported
Additional Code 3:	Not reported
Additional Code 4:	Not reported
Additional Code 5:	Not reported
Shipment Date:	20101012
Creation Date:	3/3/2011 18:30:18
Receipt Date:	20101019
Manifest ID:	007703220JJK
Trans EPA ID:	CAR000188201
Trans Name:	ENVIRONMENTAL RECOVERY SERVICES INC
Trans 2 EPA ID:	OKD981588791
Trans 2 Name:	TRIAD TRANSPORT
TSDf EPA ID:	NVT330010000
Trans Name:	US ECOLOGY
TSDf Alt EPA ID:	Not reported
TSDf Alt Name:	Not reported
Waste Code Description:	181 - Other inorganic solid waste Organics
RCRA Code:	D008
Meth Code:	H132 - Landfill Or Surface Impoundment That Will Be Closed As Landfill( To Include On-Site Treatment And/Or Stabilization)
Quantity Tons:	1.2
Waste Quantity:	2400

Map ID  
Direction  
Distance  
Elevation

MAP FINDINGS

Site

Database(s)

EDR ID Number  
EPA ID Number

**ALL METALS PROCESSING OF ORANGE COUNTY INC DBA ALL METALS PR (Continued)**

**S112999920**

Quantity Unit:	P
Additional Code 1:	D006
Additional Code 2:	Not reported
Additional Code 3:	Not reported
Additional Code 4:	Not reported
Additional Code 5:	Not reported
Shipment Date:	20101012
Creation Date:	3/3/2011 18:30:18
Receipt Date:	20101014
Manifest ID:	007703222JJK
Trans EPA ID:	CAR000188201
Trans Name:	ENVIRONMENTAL RECOVERY SERVICES INC
Trans 2 EPA ID:	CAR000189928
Trans 2 Name:	NV TRANSPORT
TSDf EPA ID:	NVT330010000
Trans Name:	US ECOLOGY
TSDf Alt EPA ID:	Not reported
TSDf Alt Name:	Not reported
Waste Code Description:	181 - Other inorganic solid waste Organics
RCRA Code:	D007
Meth Code:	H132 - Landfill Or Surface Impoundment That Will Be Closed As Landfill( To Include On-Site Treatment And/Or Stabilization)
Quantity Tons:	33.712
Waste Quantity:	40
Quantity Unit:	Y
Additional Code 1:	Not reported
Additional Code 2:	Not reported
Additional Code 3:	Not reported
Additional Code 4:	Not reported
Additional Code 5:	Not reported
Shipment Date:	20101012
Creation Date:	3/3/2011 18:30:18
Receipt Date:	20101019
Manifest ID:	007703220JJK
Trans EPA ID:	CAR000188201
Trans Name:	ENVIRONMENTAL RECOVERY SERVICES INC
Trans 2 EPA ID:	OKD981588791
Trans 2 Name:	TRIAD TRANSPORT
TSDf EPA ID:	NVT330010000
Trans Name:	US ECOLOGY
TSDf Alt EPA ID:	Not reported
TSDf Alt Name:	Not reported
Waste Code Description:	352 - Other organic solids
RCRA Code:	F006
Meth Code:	H132 - Landfill Or Surface Impoundment That Will Be Closed As Landfill( To Include On-Site Treatment And/Or Stabilization)
Quantity Tons:	3.6
Waste Quantity:	7200
Quantity Unit:	P
Additional Code 1:	Not reported
Additional Code 2:	Not reported
Additional Code 3:	Not reported
Additional Code 4:	Not reported
Additional Code 5:	Not reported

Map ID  
Direction  
Distance  
Elevation

MAP FINDINGS

Site

Database(s)

EDR ID Number  
EPA ID Number

**ALL METALS PROCESSING OF ORANGE COUNTY INC DBA ALL METALS PR (Continued)**

**S112999920**

Shipment Date: 20100910  
Creation Date: 2/8/2011 18:30:09  
Receipt Date: 20100914  
Manifest ID: 007702392JJK  
Trans EPA ID: CAR000188201  
Trans Name: ENVIRONMENTAL RECOVERY SERVICES INC  
Trans 2 EPA ID: OKD981588791  
Trans 2 Name: TRIAD TRANSPORT INC  
TSDF EPA ID: NVT330010000  
Trans Name: US ECOLOGY  
TSDF Alt EPA ID: Not reported  
TSDF Alt Name: Not reported  
Waste Code Description: 352 - Other organic solids  
RCRA Code: F006  
Meth Code: H132 - Landfill Or Surface Impoundment That Will Be Closed As  
Landfill( To Include On-Site Treatment And/Or Stabilization)  
  
Quantity Tons: 4  
Waste Quantity: 8000  
Quantity Unit: P  
Additional Code 1: Not reported  
Additional Code 2: Not reported  
Additional Code 3: Not reported  
Additional Code 4: Not reported  
Additional Code 5: Not reported

**Additional Info:**

Year: 2015  
Gen EPA ID: CAD009675067

Shipment Date: 20151228  
Creation Date: 10/10/2016 18:30:40  
Receipt Date: 20151231  
Manifest ID: 015348227JJK  
Trans EPA ID: CAR000188201  
Trans Name: ENVIRONMENTAL RECOVERY SERVICES  
Trans 2 EPA ID: CAD982030173  
Trans 2 Name: ECOLOGY CONTROL INDUSTRIES  
TSDF EPA ID: NVT330010000  
Trans Name: US ECOLOGY  
TSDF Alt EPA ID: Not reported  
TSDF Alt Name: Not reported  
Waste Code Description: 352 - Other organic solids  
RCRA Code: F006  
Meth Code: H132 - Landfill Or Surface Impoundment That Will Be Closed As  
Landfill( To Include On-Site Treatment And/Or Stabilization)  
  
Quantity Tons: 5.25  
Waste Quantity: 10500  
Quantity Unit: P  
Additional Code 1: Not reported  
Additional Code 2: Not reported  
Additional Code 3: Not reported  
Additional Code 4: Not reported  
Additional Code 5: Not reported

Shipment Date: 20151228  
Creation Date: 5/24/2016 16:38:09  
Receipt Date: 20160107

Map ID  
Direction  
Distance  
Elevation

MAP FINDINGS

Site

Database(s)

EDR ID Number  
EPA ID Number

**ALL METALS PROCESSING OF ORANGE COUNTY INC DBA ALL METALS PR (Continued)**

**S112999920**

Manifest ID:	015348226JJK
Trans EPA ID:	CAR000188201
Trans Name:	ENVIRONMENTAL RECOVERY SERVICES
Trans 2 EPA ID:	MAD039322250
Trans 2 Name:	CLEAN HARBORS ENVIRONMENTAL SERV
TSDF EPA ID:	CAD044429835
Trans Name:	CLEAN HARBORS WILMINGTON LLC
TSDF Alt EPA ID:	Not reported
TSDF Alt Name:	Not reported
Waste Code Description:	343 - Unspecified organic liquid mixture
RCRA Code:	F005
Meth Code:	H141 - Storage, Bulking, And/Or Transfer Off Site--No Treatment/Reovery (H010-H129) Or (H131-H135)
Quantity Tons:	1.87
Waste Quantity:	550
Quantity Unit:	G
Additional Code 1:	F003
Additional Code 2:	D035
Additional Code 3:	D001
Additional Code 4:	Not reported
Additional Code 5:	Not reported
Shipment Date:	20151202
Creation Date:	6/30/2016 18:31:00
Receipt Date:	20151208
Manifest ID:	014910915JJK
Trans EPA ID:	CAR000188201
Trans Name:	ENVIRONMENTAL RECOVERY SERVICES INC
Trans 2 EPA ID:	CAD982030173
Trans 2 Name:	ECOLOGY CONTROL INDUSTRIES
TSDF EPA ID:	NVT330010000
Trans Name:	US ECOLOGY
TSDF Alt EPA ID:	Not reported
TSDF Alt Name:	Not reported
Waste Code Description:	352 - Other organic solids
RCRA Code:	F006
Meth Code:	H132 - Landfill Or Surface Impoundment That Will Be Closed As Landfill( To Include On-Site Treatment And/Or Stabilization)
Quantity Tons:	8.8
Waste Quantity:	17600
Quantity Unit:	P
Additional Code 1:	Not reported
Additional Code 2:	Not reported
Additional Code 3:	Not reported
Additional Code 4:	Not reported
Additional Code 5:	Not reported
Shipment Date:	20151202
Creation Date:	6/30/2016 18:31:00
Receipt Date:	20151208
Manifest ID:	014910915JJK
Trans EPA ID:	CAR000188201
Trans Name:	ENVIRONMENTAL RECOVERY SERVICES INC
Trans 2 EPA ID:	CAD982030173
Trans 2 Name:	ECOLOGY CONTROL INDUSTRIES
TSDF EPA ID:	NVT330010000
Trans Name:	US ECOLOGY

Map ID  
Direction  
Distance  
Elevation

MAP FINDINGS

Site

Database(s)

EDR ID Number  
EPA ID Number

**ALL METALS PROCESSING OF ORANGE COUNTY INC DBA ALL METALS PR (Continued)**

**S112999920**

TSDf Alt EPA ID: Not reported  
TSDf Alt Name: Not reported  
Waste Code Description: 181 - Other inorganic solid waste Organics  
RCRA Code: D008  
Meth Code: H132 - Landfill Or Surface Impoundment That Will Be Closed As  
Landfill( To Include On-Site Treatment And/Or Stabilization)  
Quantity Tons: 0.8  
Waste Quantity: 1600  
Quantity Unit: P  
Additional Code 1: D006  
Additional Code 2: Not reported  
Additional Code 3: Not reported  
Additional Code 4: Not reported  
Additional Code 5: Not reported

Shipment Date: 20151202  
Creation Date: 3/5/2016 22:15:15  
Receipt Date: 20151210  
Manifest ID: 014910914JJK  
Trans EPA ID: CAR000188201  
Trans Name: ENVIRONMENTAL RECOVERY SERVICES INC  
Trans 2 EPA ID: Not reported  
Trans 2 Name: Not reported  
TSDf EPA ID: CAD044429835  
Trans Name: CLEAN HARBORS WILMINGTON LLC  
TSDf Alt EPA ID: Not reported  
TSDf Alt Name: Not reported  
Waste Code Description: 343 - Unspecified organic liquid mixture  
RCRA Code: F005  
Meth Code: H141 - Storage, Bulking, And/Or Transfer Off Site--No  
Treatment/Reovery (H010-H129) Or (H131-H135)  
Quantity Tons: 1.7  
Waste Quantity: 500  
Quantity Unit: G  
Additional Code 1: F003  
Additional Code 2: D035  
Additional Code 3: D001  
Additional Code 4: Not reported  
Additional Code 5: Not reported

Shipment Date: 20151111  
Creation Date: 5/4/2016 22:15:48  
Receipt Date: 20151117  
Manifest ID: 014910423JJK  
Trans EPA ID: CAR000188201  
Trans Name: ENVIRONMENTAL RECOVERY SERVICES INC  
Trans 2 EPA ID: CAD982030173  
Trans 2 Name: ECOLOGY CONTROL INDUSTRIES  
TSDf EPA ID: NVT330010000  
Trans Name: US ECOLOGY  
TSDf Alt EPA ID: Not reported  
TSDf Alt Name: Not reported  
Waste Code Description: 181 - Other inorganic solid waste Organics  
RCRA Code: D007  
Meth Code: H132 - Landfill Or Surface Impoundment That Will Be Closed As  
Landfill( To Include On-Site Treatment And/Or Stabilization)  
Quantity Tons: 33.712



Map ID  
Direction  
Distance  
Elevation

MAP FINDINGS

Site

Database(s)

EDR ID Number  
EPA ID Number

**ALL METALS PROCESSING OF ORANGE COUNTY INC DBA ALL METALS PR (Continued)**

**S112999920**

Waste Quantity:	40
Quantity Unit:	Y
Additional Code 1:	Not reported
Additional Code 2:	Not reported
Additional Code 3:	Not reported
Additional Code 4:	Not reported
Additional Code 5:	Not reported
Shipment Date:	20151026
Creation Date:	1/11/2016 22:16:27
Receipt Date:	20151030
Manifest ID:	015056932JJK
Trans EPA ID:	CAR000188201
Trans Name:	ENVIRONMENTAL RECOVERY SERVICES INC
Trans 2 EPA ID:	Not reported
Trans 2 Name:	Not reported
TSDf EPA ID:	CAT080013352
Trans Name:	DEMENNO KERDOON
TSDf Alt EPA ID:	Not reported
TSDf Alt Name:	Not reported
Waste Code Description:	221 - Waste oil and mixed oil
RCRA Code:	Not reported
Meth Code:	H039 - Other Recovery Of Reclamation For Reuse Including Acid Regeneration, Organics Recovery Ect
Quantity Tons:	0.209
Waste Quantity:	55
Quantity Unit:	G
Additional Code 1:	Not reported
Additional Code 2:	Not reported
Additional Code 3:	Not reported
Additional Code 4:	Not reported
Additional Code 5:	Not reported
Shipment Date:	20151026
Creation Date:	5/4/2016 22:15:55
Receipt Date:	20151030
Manifest ID:	015056933JJK
Trans EPA ID:	CAR000188201
Trans Name:	ENVIRONMENTAL RECOVERY SERVICES INC
Trans 2 EPA ID:	CAD982030173
Trans 2 Name:	ECOLOGY CONTROL INDUSTRIES
TSDf EPA ID:	NVT330010000
Trans Name:	US ECOLOGY
TSDf Alt EPA ID:	Not reported
TSDf Alt Name:	Not reported
Waste Code Description:	352 - Other organic solids
RCRA Code:	F006
Meth Code:	H132 - Landfill Or Surface Impoundment That Will Be Closed As Landfill( To Include On-Site Treatment And/Or Stabilization)
Quantity Tons:	4
Waste Quantity:	8000
Quantity Unit:	P
Additional Code 1:	Not reported
Additional Code 2:	Not reported
Additional Code 3:	Not reported
Additional Code 4:	Not reported
Additional Code 5:	Not reported

Map ID  
Direction  
Distance  
Elevation

MAP FINDINGS

Site

Database(s)

EDR ID Number  
EPA ID Number

**ALL METALS PROCESSING OF ORANGE COUNTY INC DBA ALL METALS PR (Continued)**

**S112999920**

Shipment Date: 20151026  
Creation Date: 5/4/2016 22:15:55  
Receipt Date: 20151030  
Manifest ID: 015056933JJJK  
Trans EPA ID: CAR000188201  
Trans Name: ENVIRONMENTAL RECOVERY SERVICES INC  
Trans 2 EPA ID: CAD982030173  
Trans 2 Name: ECOLOGY CONTROL INDUSTRIES  
TSDF EPA ID: NVT330010000  
Trans Name: US ECOLOGY  
TSDF Alt EPA ID: Not reported  
TSDF Alt Name: Not reported  
Waste Code Description: 181 - Other inorganic solid waste Organics  
RCRA Code: D008  
Meth Code: H132 - Landfill Or Surface Impoundment That Will Be Closed As  
Landfill( To Include On-Site Treatment And/Or Stabilization)

Quantity Tons: 2.4  
Waste Quantity: 4800  
Quantity Unit: P  
Additional Code 1: D006  
Additional Code 2: Not reported  
Additional Code 3: Not reported  
Additional Code 4: Not reported  
Additional Code 5: Not reported

Shipment Date: 20151026  
Creation Date: 12/22/2015 22:15:07  
Receipt Date: 20151029  
Manifest ID: 015056931JJJK  
Trans EPA ID: CAR000188201  
Trans Name: ENVIRONMENTAL RECOVERY SERVICES INC  
Trans 2 EPA ID: Not reported  
Trans 2 Name: Not reported  
TSDF EPA ID: CAD044429835  
Trans Name: CLEAN HARBORS WILMINGTON LLC  
TSDF Alt EPA ID: Not reported  
TSDF Alt Name: Not reported  
Waste Code Description: 343 - Unspecified organic liquid mixture  
RCRA Code: F005  
Meth Code: H141 - Storage, Bulking, And/Or Transfer Off Site--No  
Treatment/Reovery (H010-H129) Or (H131-H135)

Quantity Tons: 0.935  
Waste Quantity: 275  
Quantity Unit: G  
Additional Code 1: F003  
Additional Code 2: D035  
Additional Code 3: D001  
Additional Code 4: Not reported  
Additional Code 5: Not reported

Additional Info:  
Year: 2014  
Gen EPA ID: CAD009675067

Shipment Date: 20141229  
Creation Date: 3/26/2015 22:15:06  
Receipt Date: 20150108

Map ID  
Direction  
Distance  
Elevation

MAP FINDINGS

Site

Database(s)

EDR ID Number  
EPA ID Number

**ALL METALS PROCESSING OF ORANGE COUNTY INC DBA ALL METALS PR (Continued)**

**S112999920**

Manifest ID:	013792897JJK
Trans EPA ID:	CAR000188201
Trans Name:	ENVIRONMENTAL RECOVERY SERVICES INC
Trans 2 EPA ID:	Not reported
Trans 2 Name:	Not reported
TSDF EPA ID:	CAD044429835
Trans Name:	CLEAN HARBORS WILMINGTON LLC
TSDF Alt EPA ID:	Not reported
TSDF Alt Name:	Not reported
Waste Code Description:	343 - Unspecified organic liquid mixture
RCRA Code:	F005
Meth Code:	H141 - Storage, Bulking, And/Or Transfer Off Site--No Treatment/Reovery (H010-H129) Or (H131-H135)
Quantity Tons:	1.87
Waste Quantity:	550
Quantity Unit:	G
Additional Code 1:	F003
Additional Code 2:	D035
Additional Code 3:	D001
Additional Code 4:	Not reported
Additional Code 5:	Not reported
Shipment Date:	20141229
Creation Date:	3/23/2015 22:15:20
Receipt Date:	20150106
Manifest ID:	013792898JJK
Trans EPA ID:	CAR000188201
Trans Name:	ENVIRONMENTAL RECOVERY SERVICES INC
Trans 2 EPA ID:	Not reported
Trans 2 Name:	Not reported
TSDF EPA ID:	CAT080013352
Trans Name:	DEMENNO KERDOON
TSDF Alt EPA ID:	Not reported
TSDF Alt Name:	Not reported
Waste Code Description:	221 - Waste oil and mixed oil
RCRA Code:	Not reported
Meth Code:	H039 - Other Recovery Of Reclamation For Reuse Including Acid Regeneration, Organics Recovery Ect
Quantity Tons:	0.209
Waste Quantity:	55
Quantity Unit:	G
Additional Code 1:	Not reported
Additional Code 2:	Not reported
Additional Code 3:	Not reported
Additional Code 4:	Not reported
Additional Code 5:	Not reported
Shipment Date:	20141229
Creation Date:	6/24/2015 22:15:33
Receipt Date:	20150105
Manifest ID:	013792899JJK
Trans EPA ID:	CAR000188201
Trans Name:	ENVIRONMENTAL RECOVERY SERVICES INC
Trans 2 EPA ID:	CAR000189928
Trans 2 Name:	JAG NV TRANSPORT
TSDF EPA ID:	NVT330010000
Trans Name:	US ECOLOGY

Map ID  
Direction  
Distance  
Elevation

MAP FINDINGS

Site

Database(s)

EDR ID Number  
EPA ID Number

**ALL METALS PROCESSING OF ORANGE COUNTY INC DBA ALL METALS PR (Continued)**

**S112999920**

TSDf Alt EPA ID:	Not reported
TSDf Alt Name:	Not reported
Waste Code Description:	352 - Other organic solids
RCRA Code:	F005
Meth Code:	H132 - Landfill Or Surface Impoundment That Will Be Closed As Landfill( To Include On-Site Treatment And/Or Stabilization)
Quantity Tons:	10
Waste Quantity:	20000
Quantity Unit:	P
Additional Code 1:	Not reported
Additional Code 2:	Not reported
Additional Code 3:	Not reported
Additional Code 4:	Not reported
Additional Code 5:	Not reported
Shipment Date:	20141126
Creation Date:	6/26/2015 22:15:41
Receipt Date:	20141205
Manifest ID:	013792100JJJ
Trans EPA ID:	CAR000188201
Trans Name:	ENVIRONMENTAL RECOVERY SERVICES INC
Trans 2 EPA ID:	CAR000093906
Trans 2 Name:	ZAMBRA TRUCKING
TSDf EPA ID:	NVT330010000
Trans Name:	US ECOLOGY
TSDf Alt EPA ID:	Not reported
TSDf Alt Name:	Not reported
Waste Code Description:	181 - Other inorganic solid waste Organics
RCRA Code:	D007
Meth Code:	H132 - Landfill Or Surface Impoundment That Will Be Closed As Landfill( To Include On-Site Treatment And/Or Stabilization)
Quantity Tons:	33.712
Waste Quantity:	40
Quantity Unit:	Y
Additional Code 1:	Not reported
Additional Code 2:	Not reported
Additional Code 3:	Not reported
Additional Code 4:	Not reported
Additional Code 5:	Not reported
Shipment Date:	20141124
Creation Date:	6/26/2015 22:15:41
Receipt Date:	20141202
Manifest ID:	013792073JJJ
Trans EPA ID:	CAR000188201
Trans Name:	ENVIRONMENTAL RECOVERY SERVICES INC
Trans 2 EPA ID:	CAR000189928
Trans 2 Name:	JAG NV TRANSPORT
TSDf EPA ID:	NVT330010000
Trans Name:	US ECOLOGY
TSDf Alt EPA ID:	Not reported
TSDf Alt Name:	Not reported
Waste Code Description:	352 - Other organic solids
RCRA Code:	F006
Meth Code:	H132 - Landfill Or Surface Impoundment That Will Be Closed As Landfill( To Include On-Site Treatment And/Or Stabilization)
Quantity Tons:	8

Map ID  
Direction  
Distance  
Elevation

MAP FINDINGS

Site

Database(s)

EDR ID Number  
EPA ID Number

**ALL METALS PROCESSING OF ORANGE COUNTY INC DBA ALL METALS PR (Continued)**

**S112999920**

Waste Quantity:	16000
Quantity Unit:	P
Additional Code 1:	Not reported
Additional Code 2:	Not reported
Additional Code 3:	Not reported
Additional Code 4:	Not reported
Additional Code 5:	Not reported
Shipment Date:	20141124
Creation Date:	3/27/2015 22:15:05
Receipt Date:	20141204
Manifest ID:	013792072JJK
Trans EPA ID:	CAR000188201
Trans Name:	ENVIRONMENTAL RECOVERY SERVICES INC
Trans 2 EPA ID:	Not reported
Trans 2 Name:	Not reported
TSDF EPA ID:	CAD044429835
Trans Name:	CLEAN HARBORS WILMINGTON LLC
TSDF Alt EPA ID:	Not reported
TSDF Alt Name:	Not reported
Waste Code Description:	331 - Off-specification, aged, or surplus organics
RCRA Code:	F005
Meth Code:	H141 - Storage, Bulking, And/Or Transfer Off Site--No Treatment/Reovery (H010-H129) Or (H131-H135)
Quantity Tons:	0.25
Waste Quantity:	500
Quantity Unit:	P
Additional Code 1:	D001
Additional Code 2:	Not reported
Additional Code 3:	Not reported
Additional Code 4:	Not reported
Additional Code 5:	Not reported
Shipment Date:	20141124
Creation Date:	3/27/2015 22:15:05
Receipt Date:	20141204
Manifest ID:	013792072JJK
Trans EPA ID:	CAR000188201
Trans Name:	ENVIRONMENTAL RECOVERY SERVICES INC
Trans 2 EPA ID:	Not reported
Trans 2 Name:	Not reported
TSDF EPA ID:	CAD044429835
Trans Name:	CLEAN HARBORS WILMINGTON LLC
TSDF Alt EPA ID:	Not reported
TSDF Alt Name:	Not reported
Waste Code Description:	343 - Unspecified organic liquid mixture
RCRA Code:	F005
Meth Code:	H141 - Storage, Bulking, And/Or Transfer Off Site--No Treatment/Reovery (H010-H129) Or (H131-H135)
Quantity Tons:	0.935
Waste Quantity:	275
Quantity Unit:	G
Additional Code 1:	F003
Additional Code 2:	D035
Additional Code 3:	D001
Additional Code 4:	Not reported
Additional Code 5:	Not reported

Map ID  
Direction  
Distance  
Elevation

MAP FINDINGS

Site

Database(s)

EDR ID Number  
EPA ID Number

**ALL METALS PROCESSING OF ORANGE COUNTY INC DBA ALL METALS PR (Continued)**

**S112999920**

Shipment Date:	20141124
Creation Date:	6/26/2015 22:15:41
Receipt Date:	20141202
Manifest ID:	013792073JJJK
Trans EPA ID:	CAR000188201
Trans Name:	ENVIRONMENTAL RECOVERY SERVICES INC
Trans 2 EPA ID:	CAR000189928
Trans 2 Name:	JAG NV TRANSPORT
TSDf EPA ID:	NVT330010000
Trans Name:	US ECOLOGY
TSDf Alt EPA ID:	Not reported
TSDf Alt Name:	Not reported
Waste Code Description:	181 - Other inorganic solid waste Organics
RCRA Code:	D008
Meth Code:	H132 - Landfill Or Surface Impoundment That Will Be Closed As Landfill( To Include On-Site Treatment And/Or Stabilization)
Quantity Tons:	1
Waste Quantity:	2000
Quantity Unit:	P
Additional Code 1:	D006
Additional Code 2:	Not reported
Additional Code 3:	Not reported
Additional Code 4:	Not reported
Additional Code 5:	Not reported
Shipment Date:	20141124
Creation Date:	6/26/2015 22:15:41
Receipt Date:	20141202
Manifest ID:	013792073JJJK
Trans EPA ID:	CAR000188201
Trans Name:	ENVIRONMENTAL RECOVERY SERVICES INC
Trans 2 EPA ID:	CAR000189928
Trans 2 Name:	JAG NV TRANSPORT
TSDf EPA ID:	NVT330010000
Trans Name:	US ECOLOGY
TSDf Alt EPA ID:	Not reported
TSDf Alt Name:	Not reported
Waste Code Description:	331 - Off-specification, aged, or surplus organics
RCRA Code:	Not reported
Meth Code:	H132 - Landfill Or Surface Impoundment That Will Be Closed As Landfill( To Include On-Site Treatment And/Or Stabilization)
Quantity Tons:	0.0125
Waste Quantity:	25
Quantity Unit:	P
Additional Code 1:	Not reported
Additional Code 2:	Not reported
Additional Code 3:	Not reported
Additional Code 4:	Not reported
Additional Code 5:	Not reported
Shipment Date:	20141104
Creation Date:	6/26/2015 22:15:35
Receipt Date:	20141110
Manifest ID:	013691079JJJK
Trans EPA ID:	CAR000188201
Trans Name:	ENVIRONMENTAL RECOVERY SERVICES INC
Trans 2 EPA ID:	CAR000189928

Map ID  
Direction  
Distance  
Elevation

MAP FINDINGS

Site

Database(s)

EDR ID Number  
EPA ID Number

**ALL METALS PROCESSING OF ORANGE COUNTY INC DBA ALL METALS PR (Continued)**

**S112999920**

Trans 2 Name: JAG NV TRANSPORT  
TSDF EPA ID: NVT330010000  
Trans Name: US ECOLOGY  
TSDF Alt EPA ID: Not reported  
TSDF Alt Name: Not reported  
Waste Code Description: 352 - Other organic solids  
RCRA Code: F006  
Meth Code: H132 - Landfill Or Surface Impoundment That Will Be Closed As  
Landfill( To Include On-Site Treatment And/Or Stabilization)  
  
Quantity Tons: 4.5  
Waste Quantity: 9000  
Quantity Unit: P  
Additional Code 1: Not reported  
Additional Code 2: Not reported  
Additional Code 3: Not reported  
Additional Code 4: Not reported  
Additional Code 5: Not reported

**Additional Info:**

Year: 1996  
Gen EPA ID: CAD009675067

Shipment Date: 19961224  
Creation Date: 5/30/1997 0:00:00  
Receipt Date: 19961224  
Manifest ID: 96363399  
Trans EPA ID: CAD000628636  
Trans Name: Not reported  
Trans 2 EPA ID: Not reported  
Trans 2 Name: Not reported  
TSDF EPA ID: CAD097030993  
Trans Name: Not reported  
TSDF Alt EPA ID: Not reported  
TSDF Alt Name: Not reported  
Waste Code Description: \*\*\* - Not reported  
RCRA Code: D002  
Meth Code: R01 - Recycler  
Quantity Tons: 8.34  
Waste Quantity: 2000  
Quantity Unit: G  
Additional Code 1: Not reported  
Additional Code 2: Not reported  
Additional Code 3: Not reported  
Additional Code 4: Not reported  
Additional Code 5: Not reported

Shipment Date: 19961217  
Creation Date: 5/21/1997 0:00:00  
Receipt Date: 19961218  
Manifest ID: 96587194  
Trans EPA ID: CAD982519209  
Trans Name: Not reported  
Trans 2 EPA ID: Not reported  
Trans 2 Name: Not reported  
TSDF EPA ID: NVT330010000  
Trans Name: Not reported  
TSDF Alt EPA ID: Not reported

Map ID  
Direction  
Distance  
Elevation

MAP FINDINGS

Site

Database(s)

EDR ID Number  
EPA ID Number

**ALL METALS PROCESSING OF ORANGE COUNTY INC DBA ALL METALS PR (Continued)**

**S112999920**

TSDF Alt Name: Not reported  
Waste Code Description: - Not reported  
RCRA Code: F006  
Meth Code: - Not reported  
Quantity Tons: 11  
Waste Quantity: 22000  
Quantity Unit: P  
Additional Code 1: Not reported  
Additional Code 2: Not reported  
Additional Code 3: Not reported  
Additional Code 4: Not reported  
Additional Code 5: Not reported

Shipment Date: 19961216  
Creation Date: 5/21/1997 0:00:00  
Receipt Date: 19961217  
Manifest ID: 96587788  
Trans EPA ID: CAT982518433  
Trans Name: Not reported  
Trans 2 EPA ID: Not reported  
Trans 2 Name: Not reported  
TSDF EPA ID: CAD089446710  
Trans Name: Not reported  
TSDF Alt EPA ID: Not reported  
TSDF Alt Name: Not reported  
Waste Code Description: 291 - Latex waste  
RCRA Code: Not reported  
Meth Code: H01 - Transfer Station  
Quantity Tons: 2.5228  
Waste Quantity: 605  
Quantity Unit: G  
Additional Code 1: Not reported  
Additional Code 2: Not reported  
Additional Code 3: Not reported  
Additional Code 4: Not reported  
Additional Code 5: Not reported

Shipment Date: 19961216  
Creation Date: 5/21/1997 0:00:00  
Receipt Date: 19961231  
Manifest ID: 96572810  
Trans EPA ID: CAD982440364  
Trans Name: Not reported  
Trans 2 EPA ID: Not reported  
Trans 2 Name: Not reported  
TSDF EPA ID: CAD097030993  
Trans Name: Not reported  
TSDF Alt EPA ID: Not reported  
TSDF Alt Name: Not reported  
Waste Code Description: 135 - Unspecified aqueous solution  
RCRA Code: D006  
Meth Code: R01 - Recycler  
Quantity Tons: 0.462  
Waste Quantity: 110  
Quantity Unit: G  
Additional Code 1: Not reported  
Additional Code 2: Not reported



Map ID  
Direction  
Distance  
Elevation

MAP FINDINGS

Site

Database(s)

EDR ID Number  
EPA ID Number

**ALL METALS PROCESSING OF ORANGE COUNTY INC DBA ALL METALS PR (Continued)**

**S112999920**

Additional Code 3:	Not reported
Additional Code 4:	Not reported
Additional Code 5:	Not reported
Shipment Date:	19961216
Creation Date:	5/21/1997 0:00:00
Receipt Date:	19961217
Manifest ID:	96587788
Trans EPA ID:	CAT982518433
Trans Name:	Not reported
Trans 2 EPA ID:	Not reported
Trans 2 Name:	Not reported
TSDf EPA ID:	CAD089446710
Trans Name:	Not reported
TSDf Alt EPA ID:	Not reported
TSDf Alt Name:	Not reported
Waste Code Description:	133 - Aqueous solution with 10% or more total organic residues
RCRA Code:	Not reported
Meth Code:	H01 - Transfer Station
Quantity Tons:	0.9174
Waste Quantity:	220
Quantity Unit:	G
Additional Code 1:	Not reported
Additional Code 2:	Not reported
Additional Code 3:	Not reported
Additional Code 4:	Not reported
Additional Code 5:	Not reported
Shipment Date:	19961106
Creation Date:	5/20/1997 0:00:00
Receipt Date:	19961106
Manifest ID:	96031200
Trans EPA ID:	CAD981376213
Trans Name:	Not reported
Trans 2 EPA ID:	Not reported
Trans 2 Name:	Not reported
TSDf EPA ID:	CAT080013352
Trans Name:	Not reported
TSDf Alt EPA ID:	Not reported
TSDf Alt Name:	Not reported
Waste Code Description:	135 - Unspecified aqueous solution
RCRA Code:	Not reported
Meth Code:	R01 - Recycler
Quantity Tons:	21
Waste Quantity:	5000
Quantity Unit:	G
Additional Code 1:	Not reported
Additional Code 2:	Not reported
Additional Code 3:	Not reported
Additional Code 4:	Not reported
Additional Code 5:	Not reported
Shipment Date:	19960904
Creation Date:	5/21/1997 0:00:00
Receipt Date:	19960905
Manifest ID:	96586600
Trans EPA ID:	CAT982518433

Map ID  
Direction  
Distance  
Elevation

MAP FINDINGS

Site

Database(s)

EDR ID Number  
EPA ID Number

**ALL METALS PROCESSING OF ORANGE COUNTY INC DBA ALL METALS PR (Continued)**

**S112999920**

Trans Name: Not reported  
Trans 2 EPA ID: Not reported  
Trans 2 Name: Not reported  
TSDf EPA ID: CAD089446710  
Trans Name: Not reported  
TSDf Alt EPA ID: Not reported  
TSDf Alt Name: Not reported  
Waste Code Description: 352 - Other organic solids  
RCRA Code: Not reported  
Meth Code: H01 - Transfer Station  
Quantity Tons: 1.2  
Waste Quantity: 2400  
Quantity Unit: P  
Additional Code 1: Not reported  
Additional Code 2: Not reported  
Additional Code 3: Not reported  
Additional Code 4: Not reported  
Additional Code 5: Not reported

Shipment Date: 19960903  
Creation Date: 5/21/1997 0:00:00  
Receipt Date: 19960904  
Manifest ID: 96586589  
Trans EPA ID: CAT982518433  
Trans Name: Not reported  
Trans 2 EPA ID: Not reported  
Trans 2 Name: Not reported  
TSDf EPA ID: CAD089446710  
Trans Name: Not reported  
TSDf Alt EPA ID: Not reported  
TSDf Alt Name: Not reported  
Waste Code Description: 352 - Other organic solids  
RCRA Code: Not reported  
Meth Code: H01 - Transfer Station  
Quantity Tons: 1.5  
Waste Quantity: 3000  
Quantity Unit: P  
Additional Code 1: Not reported  
Additional Code 2: Not reported  
Additional Code 3: Not reported  
Additional Code 4: Not reported  
Additional Code 5: Not reported

Shipment Date: 19960903  
Creation Date: 5/21/1997 0:00:00  
Receipt Date: 19960904  
Manifest ID: 96586588  
Trans EPA ID: CAT982518433  
Trans Name: Not reported  
Trans 2 EPA ID: Not reported  
Trans 2 Name: Not reported  
TSDf EPA ID: CAD089446710  
Trans Name: Not reported  
TSDf Alt EPA ID: Not reported  
TSDf Alt Name: Not reported  
Waste Code Description: 291 - Latex waste  
RCRA Code: Not reported

Map ID  
Direction  
Distance  
Elevation

MAP FINDINGS

Site

Database(s)

EDR ID Number  
EPA ID Number

**ALL METALS PROCESSING OF ORANGE COUNTY INC DBA ALL METALS PR (Continued)**

**S112999920**

Meth Code:	H01 - Transfer Station
Quantity Tons:	1.8348
Waste Quantity:	440
Quantity Unit:	G
Additional Code 1:	Not reported
Additional Code 2:	Not reported
Additional Code 3:	Not reported
Additional Code 4:	Not reported
Additional Code 5:	Not reported
Shipment Date:	19960903
Creation Date:	5/21/1997 0:00:00
Receipt Date:	19960904
Manifest ID:	96586588
Trans EPA ID:	CAT982518433
Trans Name:	Not reported
Trans 2 EPA ID:	Not reported
Trans 2 Name:	Not reported
TSDf EPA ID:	CAD089446710
Trans Name:	Not reported
TSDf Alt EPA ID:	Not reported
TSDf Alt Name:	Not reported
Waste Code Description:	133 - Aqueous solution with 10% or more total organic residues
RCRA Code:	Not reported
Meth Code:	H01 - Transfer Station
Quantity Tons:	0.9174
Waste Quantity:	220
Quantity Unit:	G
Additional Code 1:	Not reported
Additional Code 2:	Not reported
Additional Code 3:	Not reported
Additional Code 4:	Not reported
Additional Code 5:	Not reported

**Additional Info:**

Year:	2017
Gen EPA ID:	CAD009675067

Shipment Date:	20171218
Creation Date:	8/7/2018 18:30:34
Receipt Date:	20171227
Manifest ID:	018138675JJK
Trans EPA ID:	CAR000276295
Trans Name:	WM ENIROSERV
Trans 2 EPA ID:	CAD982030173
Trans 2 Name:	ECOLOGY CONTROL INDUSTRIES
TSDf EPA ID:	CAT000646117
Trans Name:	CHEMICAL WASTE MANAGEMENT
TSDf Alt EPA ID:	Not reported
TSDf Alt Name:	Not reported
Waste Code Description:	181 - Other inorganic solid waste Organics
RCRA Code:	D007
Meth Code:	H132 - Landfill Or Surface Impoundment That Will Be Closed As Landfill( To Include On-Site Treatment And/Or Stabilization)
Quantity Tons:	33.712
Waste Quantity:	40
Quantity Unit:	Y

Map ID  
Direction  
Distance  
Elevation

MAP FINDINGS

Site

Database(s)

EDR ID Number  
EPA ID Number

**ALL METALS PROCESSING OF ORANGE COUNTY INC DBA ALL METALS PR (Continued)**

**S112999920**

Additional Code 1:	Not reported
Additional Code 2:	Not reported
Additional Code 3:	Not reported
Additional Code 4:	Not reported
Additional Code 5:	Not reported
Shipment Date:	20171213
Creation Date:	8/7/2018 18:30:40
Receipt Date:	20171221
Manifest ID:	018138561JJK
Trans EPA ID:	CAR000276295
Trans Name:	WM ENVIROSERV
Trans 2 EPA ID:	Not reported
Trans 2 Name:	Not reported
TSDF EPA ID:	CAD044429835
Trans Name:	CLEAN HARBORS WILMINGTON LLC
TSDF Alt EPA ID:	Not reported
TSDF Alt Name:	Not reported
Waste Code Description:	343 - Unspecified organic liquid mixture
RCRA Code:	F005
Meth Code:	H141 - Storage, Bulking, And/Or Transfer Off Site--No Treatment/Reovery (H010-H129) Or (H131-H135)
Quantity Tons:	1.7
Waste Quantity:	500
Quantity Unit:	G
Additional Code 1:	F003
Additional Code 2:	D035
Additional Code 3:	D001
Additional Code 4:	Not reported
Additional Code 5:	Not reported
Shipment Date:	20171213
Creation Date:	10/18/2018 18:30:10
Receipt Date:	20171227
Manifest ID:	018138563JJK
Trans EPA ID:	CAR000276295
Trans Name:	WM ENVIROSERV
Trans 2 EPA ID:	CAD982030173
Trans 2 Name:	ECOLOGY CONTROL IND
TSDF EPA ID:	NVT330010000
Trans Name:	US ECOLOGY
TSDF Alt EPA ID:	Not reported
TSDF Alt Name:	Not reported
Waste Code Description:	352 - Other organic solids
RCRA Code:	F006
Meth Code:	H132 - Landfill Or Surface Impoundment That Will Be Closed As Landfill( To Include On-Site Treatment And/Or Stabilization)
Quantity Tons:	5.25
Waste Quantity:	10500
Quantity Unit:	P
Additional Code 1:	Not reported
Additional Code 2:	Not reported
Additional Code 3:	Not reported
Additional Code 4:	Not reported
Additional Code 5:	Not reported
Shipment Date:	20171213

Map ID  
Direction  
Distance  
Elevation

MAP FINDINGS

Site

Database(s)

EDR ID Number  
EPA ID Number

**ALL METALS PROCESSING OF ORANGE COUNTY INC DBA ALL METALS PR (Continued)**

**S112999920**

Creation Date:	8/10/2018 18:30:24
Receipt Date:	20171215
Manifest ID:	018138562JJK
Trans EPA ID:	CAR000276295
Trans Name:	WM ENVIROSERV
Trans 2 EPA ID:	Not reported
Trans 2 Name:	Not reported
TSDf EPA ID:	CAT080013352
Trans Name:	DEMENNO KERDOON
TSDf Alt EPA ID:	Not reported
TSDf Alt Name:	Not reported
Waste Code Description:	221 - Waste oil and mixed oil
RCRA Code:	Not reported
Meth Code:	H039 - Other Recovery Of Reclamation For Reuse Including Acid Regeneration, Organics Recovery Ect
Quantity Tons:	0.95
Waste Quantity:	250
Quantity Unit:	G
Additional Code 1:	Not reported
Additional Code 2:	Not reported
Additional Code 3:	Not reported
Additional Code 4:	Not reported
Additional Code 5:	Not reported
Shipment Date:	20171128
Creation Date:	6/20/2018 18:31:56
Receipt Date:	20171204
Manifest ID:	017998160JJK
Trans EPA ID:	CAR000276295
Trans Name:	WM ENVIROSERV
Trans 2 EPA ID:	CAD982030173
Trans 2 Name:	ECOLOGY CONTROL IND
TSDf EPA ID:	CAT000646117
Trans Name:	CHEMICAL WASTE MANAGEMENT
TSDf Alt EPA ID:	Not reported
TSDf Alt Name:	Not reported
Waste Code Description:	181 - Other inorganic solid waste Organics
RCRA Code:	D007
Meth Code:	H132 - Landfill Or Surface Impoundment That Will Be Closed As Landfill( To Include On-Site Treatment And/Or Stabilization)
Quantity Tons:	33.712
Waste Quantity:	40
Quantity Unit:	Y
Additional Code 1:	Not reported
Additional Code 2:	Not reported
Additional Code 3:	Not reported
Additional Code 4:	Not reported
Additional Code 5:	Not reported
Shipment Date:	20171121
Creation Date:	10/18/2018 18:30:10
Receipt Date:	20171130
Manifest ID:	017998126JJK
Trans EPA ID:	CAR000276295
Trans Name:	WM ENVIROSERV
Trans 2 EPA ID:	CAD982030173
Trans 2 Name:	ECOLOGY CONTROL INDUSTRIES INC

Map ID  
Direction  
Distance  
Elevation

MAP FINDINGS

Site

Database(s)

EDR ID Number  
EPA ID Number

**ALL METALS PROCESSING OF ORANGE COUNTY INC DBA ALL METALS PR (Continued)**

**S112999920**

TSDF EPA ID:	NVT330010000
Trans Name:	US ECOLOGY
TSDF Alt EPA ID:	Not reported
TSDF Alt Name:	Not reported
Waste Code Description:	181 - Other inorganic solid waste Organics
RCRA Code:	D008
Meth Code:	H132 - Landfill Or Surface Impoundment That Will Be Closed As Landfill( To Include On-Site Treatment And/Or Stabilization)
Quantity Tons:	0.75
Waste Quantity:	1500
Quantity Unit:	P
Additional Code 1:	D006
Additional Code 2:	Not reported
Additional Code 3:	Not reported
Additional Code 4:	Not reported
Additional Code 5:	Not reported
Shipment Date:	20171121
Creation Date:	6/13/2018 18:31:31
Receipt Date:	20171129
Manifest ID:	017998125JJK
Trans EPA ID:	CAR000276295
Trans Name:	WM ENVIROSERV
Trans 2 EPA ID:	Not reported
Trans 2 Name:	Not reported
TSDF EPA ID:	CAT080013352
Trans Name:	DEMENNO KERDOON
TSDF Alt EPA ID:	Not reported
TSDF Alt Name:	Not reported
Waste Code Description:	221 - Waste oil and mixed oil
RCRA Code:	Not reported
Meth Code:	H039 - Other Recovery Of Reclamation For Reuse Including Acid Regeneration, Organics Recovery Ect
Quantity Tons:	1.045
Waste Quantity:	275
Quantity Unit:	G
Additional Code 1:	Not reported
Additional Code 2:	Not reported
Additional Code 3:	Not reported
Additional Code 4:	Not reported
Additional Code 5:	Not reported
Shipment Date:	20171121
Creation Date:	10/18/2018 18:30:10
Receipt Date:	20171130
Manifest ID:	017998126JJK
Trans EPA ID:	CAR000276295
Trans Name:	WM ENVIROSERV
Trans 2 EPA ID:	CAD982030173
Trans 2 Name:	ECOLOGY CONTROL INDUSTRIES INC
TSDF EPA ID:	NVT330010000
Trans Name:	US ECOLOGY
TSDF Alt EPA ID:	Not reported
TSDF Alt Name:	Not reported
Waste Code Description:	352 - Other organic solids
RCRA Code:	F006
Meth Code:	H132 - Landfill Or Surface Impoundment That Will Be Closed As

Map ID  
Direction  
Distance  
Elevation

MAP FINDINGS

Site

Database(s)

EDR ID Number  
EPA ID Number

**ALL METALS PROCESSING OF ORANGE COUNTY INC DBA ALL METALS PR (Continued)**

**S112999920**

Quantity Tons:	Landfill( To Include On-Site Treatment And/Or Stabilization)
Waste Quantity:	6.75
Quantity Unit:	13500
Additional Code 1:	P
Additional Code 2:	Not reported
Additional Code 3:	Not reported
Additional Code 4:	Not reported
Additional Code 5:	Not reported
Shipment Date:	20171121
Creation Date:	6/13/2018 18:30:39
Receipt Date:	20171130
Manifest ID:	017998124JJK
Trans EPA ID:	CAR000276295
Trans Name:	WM ENVIROSERV
Trans 2 EPA ID:	Not reported
Trans 2 Name:	Not reported
TSDf EPA ID:	CAD044429835
Trans Name:	CLEAN HARBORS WILMINGTON LLC
TSDf Alt EPA ID:	Not reported
TSDf Alt Name:	Not reported
Waste Code Description:	343 - Unspecified organic liquid mixture
RCRA Code:	F005
Meth Code:	H141 - Storage, Bulking, And/Or Transfer Off Site--No Treatment/Reovery (H010-H129) Or (H131-H135)
Quantity Tons:	0.935
Waste Quantity:	275
Quantity Unit:	G
Additional Code 1:	F003
Additional Code 2:	D035
Additional Code 3:	D001
Additional Code 4:	Not reported
Additional Code 5:	Not reported
Shipment Date:	20171101
Creation Date:	6/20/2018 18:31:46
Receipt Date:	20171106
Manifest ID:	017362716JJK
Trans EPA ID:	CAR000276295
Trans Name:	WM ENVIROSERV
Trans 2 EPA ID:	CAD982030173
Trans 2 Name:	ECOLOGY CONTROL INDUSTRIES
TSDf EPA ID:	CAT000646117
Trans Name:	CHEMICAL WASTE MANAGEMENT
TSDf Alt EPA ID:	Not reported
TSDf Alt Name:	Not reported
Waste Code Description:	181 - Other inorganic solid waste Organics
RCRA Code:	D007
Meth Code:	H132 - Landfill Or Surface Impoundment That Will Be Closed As Landfill( To Include On-Site Treatment And/Or Stabilization)
Quantity Tons:	16.856
Waste Quantity:	20
Quantity Unit:	Y
Additional Code 1:	Not reported
Additional Code 2:	Not reported
Additional Code 3:	Not reported

Map ID  
Direction  
Distance  
Elevation

MAP FINDINGS

Site

Database(s)

EDR ID Number  
EPA ID Number

**ALL METALS PROCESSING OF ORANGE COUNTY INC DBA ALL METALS PR (Continued)**

**S112999920**

Additional Code 4: Not reported  
Additional Code 5: Not reported

**Additional Info:**

Year: 2002  
Gen EPA ID: CAD009675067

Shipment Date: 20021219  
Creation Date: 5/6/2003 18:31:20  
Receipt Date: 20021227  
Manifest ID: 22012913  
Trans EPA ID: CAR000036160  
Trans Name: Not reported  
Trans 2 EPA ID: Not reported  
Trans 2 Name: Not reported  
TSDF EPA ID: NVT330010000  
Trans Name: Not reported  
TSDF Alt EPA ID: Not reported  
TSDF Alt Name: Not reported  
Waste Code Description: 352 - Other organic solids  
RCRA Code: F006  
Meth Code: - Not reported  
Quantity Tons: 12.5  
Waste Quantity: 25000  
Quantity Unit: P  
Additional Code 1: Not reported  
Additional Code 2: Not reported  
Additional Code 3: Not reported  
Additional Code 4: Not reported  
Additional Code 5: Not reported

Shipment Date: 20021210  
Creation Date: 4/1/2003 18:31:07  
Receipt Date: 20021217  
Manifest ID: 22166160  
Trans EPA ID: CAR000053405  
Trans Name: Not reported  
Trans 2 EPA ID: Not reported  
Trans 2 Name: Not reported  
TSDF EPA ID: CAD008302903  
Trans Name: Not reported  
TSDF Alt EPA ID: Not reported  
TSDF Alt Name: Not reported  
Waste Code Description: 331 - Off-specification, aged, or surplus organics  
RCRA Code: D001  
Meth Code: H01 - Transfer Station  
Quantity Tons: 1.815  
Waste Quantity: 550  
Quantity Unit: G  
Additional Code 1: Not reported  
Additional Code 2: Not reported  
Additional Code 3: Not reported  
Additional Code 4: Not reported  
Additional Code 5: Not reported

Shipment Date: 20021122  
Creation Date: 4/2/2003 18:31:15



Map ID  
Direction  
Distance  
Elevation

MAP FINDINGS

Site

Database(s)

EDR ID Number  
EPA ID Number

**ALL METALS PROCESSING OF ORANGE COUNTY INC DBA ALL METALS PR (Continued)**

**S112999920**

Receipt Date:	20021202
Manifest ID:	22070603
Trans EPA ID:	CA0000970392
Trans Name:	Not reported
Trans 2 EPA ID:	CAR000045443
Trans 2 Name:	Not reported
TSDf EPA ID:	NVT330010000
Trans Name:	Not reported
TSDf Alt EPA ID:	Not reported
TSDf Alt Name:	Not reported
Waste Code Description:	352 - Other organic solids
RCRA Code:	F006
Meth Code:	D99 - Disposal, Other
Quantity Tons:	9
Waste Quantity:	18000
Quantity Unit:	P
Additional Code 1:	Not reported
Additional Code 2:	Not reported
Additional Code 3:	Not reported
Additional Code 4:	Not reported
Additional Code 5:	Not reported
Shipment Date:	20021106
Creation Date:	2/25/2003 18:31:38
Receipt Date:	20021106
Manifest ID:	22155650
Trans EPA ID:	CAR000019943
Trans Name:	Not reported
Trans 2 EPA ID:	Not reported
Trans 2 Name:	Not reported
TSDf EPA ID:	CAT080033681
Trans Name:	Not reported
TSDf Alt EPA ID:	Not reported
TSDf Alt Name:	Not reported
Waste Code Description:	711 - Liquids with cyanides > 1000 mg/l
RCRA Code:	D011
Meth Code:	T01 - Treatment, Tank
Quantity Tons:	2.2935
Waste Quantity:	550
Quantity Unit:	G
Additional Code 1:	Not reported
Additional Code 2:	Not reported
Additional Code 3:	Not reported
Additional Code 4:	Not reported
Additional Code 5:	Not reported
Shipment Date:	20021031
Creation Date:	2/13/2003 18:31:35
Receipt Date:	20021105
Manifest ID:	22068669
Trans EPA ID:	CA0000970392
Trans Name:	Not reported
Trans 2 EPA ID:	Not reported
Trans 2 Name:	Not reported
TSDf EPA ID:	NVT330010000
Trans Name:	Not reported
TSDf Alt EPA ID:	Not reported

Map ID  
Direction  
Distance  
Elevation

MAP FINDINGS

Site

Database(s)

EDR ID Number  
EPA ID Number

**ALL METALS PROCESSING OF ORANGE COUNTY INC DBA ALL METALS PR (Continued)**

**S112999920**

TSDf Alt Name:	Not reported
Waste Code Description:	352 - Other organic solids
RCRA Code:	F006
Meth Code:	D99 - Disposal, Other
Quantity Tons:	7.2
Waste Quantity:	14400
Quantity Unit:	P
Additional Code 1:	Not reported
Additional Code 2:	Not reported
Additional Code 3:	Not reported
Additional Code 4:	Not reported
Additional Code 5:	Not reported
Shipment Date:	20021017
Creation Date:	2/18/2003 18:31:24
Receipt Date:	20021021
Manifest ID:	21924709
Trans EPA ID:	CA0000970392
Trans Name:	Not reported
Trans 2 EPA ID:	CAD891435621
Trans 2 Name:	Not reported
TSDf EPA ID:	CAT000646117
Trans Name:	Not reported
TSDf Alt EPA ID:	Not reported
TSDf Alt Name:	Not reported
Waste Code Description:	181 - Other inorganic solid waste Organics
RCRA Code:	F006
Meth Code:	T01 - Treatment, Tank
Quantity Tons:	16.856
Waste Quantity:	20
Quantity Unit:	Y
Additional Code 1:	Not reported
Additional Code 2:	Not reported
Additional Code 3:	Not reported
Additional Code 4:	Not reported
Additional Code 5:	Not reported
Shipment Date:	20021004
Creation Date:	2/10/2003 18:31:16
Receipt Date:	20021010
Manifest ID:	22129677
Trans EPA ID:	CA0000970392
Trans Name:	Not reported
Trans 2 EPA ID:	CAR000045443
Trans 2 Name:	Not reported
TSDf EPA ID:	NVT330010000
Trans Name:	Not reported
TSDf Alt EPA ID:	Not reported
TSDf Alt Name:	Not reported
Waste Code Description:	352 - Other organic solids
RCRA Code:	F006
Meth Code:	D99 - Disposal, Other
Quantity Tons:	5.5
Waste Quantity:	11000
Quantity Unit:	P
Additional Code 1:	Not reported
Additional Code 2:	Not reported

Map ID  
Direction  
Distance  
Elevation

MAP FINDINGS

Site

Database(s)

EDR ID Number  
EPA ID Number

**ALL METALS PROCESSING OF ORANGE COUNTY INC DBA ALL METALS PR (Continued)**

**S112999920**

Additional Code 3:	Not reported
Additional Code 4:	Not reported
Additional Code 5:	Not reported
Shipment Date:	20020927
Creation Date:	2/6/2003 18:31:16
Receipt Date:	20020930
Manifest ID:	22244441
Trans EPA ID:	CAR000053405
Trans Name:	Not reported
Trans 2 EPA ID:	Not reported
Trans 2 Name:	Not reported
TSDf EPA ID:	CAD008302903
Trans Name:	Not reported
TSDf Alt EPA ID:	Not reported
TSDf Alt Name:	Not reported
Waste Code Description:	331 - Off-specification, aged, or surplus organics
RCRA Code:	D001
Meth Code:	R01 - Recycler
Quantity Tons:	3.0855
Waste Quantity:	935
Quantity Unit:	G
Additional Code 1:	Not reported
Additional Code 2:	Not reported
Additional Code 3:	Not reported
Additional Code 4:	Not reported
Additional Code 5:	Not reported
Shipment Date:	20020924
Creation Date:	2/18/2003 18:31:24
Receipt Date:	20021003
Manifest ID:	22155602
Trans EPA ID:	CAR000019943
Trans Name:	Not reported
Trans 2 EPA ID:	Not reported
Trans 2 Name:	Not reported
TSDf EPA ID:	CAT080033681
Trans Name:	Not reported
TSDf Alt EPA ID:	Not reported
TSDf Alt Name:	Not reported
Waste Code Description:	711 - Liquids with cyanides > 1000 mg/l
RCRA Code:	D011
Meth Code:	T01 - Treatment, Tank
Quantity Tons:	2.52285
Waste Quantity:	605
Quantity Unit:	G
Additional Code 1:	Not reported
Additional Code 2:	Not reported
Additional Code 3:	Not reported
Additional Code 4:	Not reported
Additional Code 5:	Not reported
Shipment Date:	20020919
Creation Date:	2/6/2003 18:31:16
Receipt Date:	20020920
Manifest ID:	21508323
Trans EPA ID:	CAD980694848

Map ID  
Direction  
Distance  
Elevation

MAP FINDINGS

Site

Database(s)

EDR ID Number  
EPA ID Number

**ALL METALS PROCESSING OF ORANGE COUNTY INC DBA ALL METALS PR (Continued)**

**S112999920**

Trans Name: Not reported  
Trans 2 EPA ID: Not reported  
Trans 2 Name: Not reported  
TSDf EPA ID: CAT080013352  
Trans Name: Not reported  
TSDf Alt EPA ID: Not reported  
TSDf Alt Name: Not reported  
Waste Code Description: 223 - Unspecified oil-containing waste  
RCRA Code: Not reported  
Meth Code: R01 - Recycler  
Quantity Tons: 1.41363  
Waste Quantity: 339  
Quantity Unit: G  
Additional Code 1: Not reported  
Additional Code 2: Not reported  
Additional Code 3: Not reported  
Additional Code 4: Not reported  
Additional Code 5: Not reported

Additional Info:

Year: 1997  
Gen EPA ID: CAD009675067  
  
Shipment Date: 19971224  
Creation Date: 3/31/1998 0:00:00  
Receipt Date: 19971224  
Manifest ID: 96891178  
Trans EPA ID: CAD980585293  
Trans Name: Not reported  
Trans 2 EPA ID: Not reported  
Trans 2 Name: Not reported  
TSDf EPA ID: CAD097030993  
Trans Name: Not reported  
TSDf Alt EPA ID: CAD097030993  
TSDf Alt Name: Not reported  
Waste Code Description: 792 - Not reported  
RCRA Code: D002  
Meth Code: R01 - Recycler  
Quantity Tons: 4.3368  
Waste Quantity: 1040  
Quantity Unit: G  
Additional Code 1: Not reported  
Additional Code 2: Not reported  
Additional Code 3: Not reported  
Additional Code 4: Not reported  
Additional Code 5: Not reported  
  
Shipment Date: 19971208  
Creation Date: 7/23/1998 0:00:00  
Receipt Date: 19971211  
Manifest ID: 97303279  
Trans EPA ID: CAD981446156  
Trans Name: Not reported  
Trans 2 EPA ID: Not reported  
Trans 2 Name: Not reported  
TSDf EPA ID: CAD008252405  
Trans Name: Not reported

Map ID  
Direction  
Distance  
Elevation

MAP FINDINGS

Site

Database(s)

EDR ID Number  
EPA ID Number

**ALL METALS PROCESSING OF ORANGE COUNTY INC DBA ALL METALS PR (Continued)**

**S112999920**

TSDF Alt EPA ID:	CAD008252405
TSDF Alt Name:	Not reported
Waste Code Description:	343 - Unspecified organic liquid mixture
RCRA Code:	D001
Meth Code:	R01 - Recycler
Quantity Tons:	0.561
Waste Quantity:	165
Quantity Unit:	G
Additional Code 1:	Not reported
Additional Code 2:	Not reported
Additional Code 3:	Not reported
Additional Code 4:	Not reported
Additional Code 5:	Not reported
Shipment Date:	19971208
Creation Date:	7/23/1998 0:00:00
Receipt Date:	19971211
Manifest ID:	97303279
Trans EPA ID:	CAD981446156
Trans Name:	Not reported
Trans 2 EPA ID:	Not reported
Trans 2 Name:	Not reported
TSDF EPA ID:	CAD008252405
Trans Name:	Not reported
TSDF Alt EPA ID:	CAD008252405
TSDF Alt Name:	Not reported
Waste Code Description:	741 - Liquids with halogenated organic compounds > 1000 mg/l
RCRA Code:	D001
Meth Code:	R01 - Recycler
Quantity Tons:	0.2293
Waste Quantity:	55
Quantity Unit:	G
Additional Code 1:	Not reported
Additional Code 2:	Not reported
Additional Code 3:	Not reported
Additional Code 4:	Not reported
Additional Code 5:	Not reported
Shipment Date:	19971205
Creation Date:	7/23/1998 0:00:00
Receipt Date:	19971214
Manifest ID:	96538300
Trans EPA ID:	CAD982444481
Trans Name:	Not reported
Trans 2 EPA ID:	Not reported
Trans 2 Name:	Not reported
TSDF EPA ID:	CAD982444481
Trans Name:	Not reported
TSDF Alt EPA ID:	Not reported
TSDF Alt Name:	Not reported
Waste Code Description:	461 - Paint sludge
RCRA Code:	Not reported
Meth Code:	H01 - Transfer Station
Quantity Tons:	1.6054
Waste Quantity:	385
Quantity Unit:	G
Additional Code 1:	Not reported

Map ID  
Direction  
Distance  
Elevation

MAP FINDINGS

Site

Database(s)

EDR ID Number  
EPA ID Number

**ALL METALS PROCESSING OF ORANGE COUNTY INC DBA ALL METALS PR (Continued)**

**S112999920**

Additional Code 2:	Not reported
Additional Code 3:	Not reported
Additional Code 4:	Not reported
Additional Code 5:	Not reported
Shipment Date:	19971020
Creation Date:	7/23/1998 0:00:00
Receipt Date:	19971022
Manifest ID:	97247485
Trans EPA ID:	CAD982403198
Trans Name:	Not reported
Trans 2 EPA ID:	Not reported
Trans 2 Name:	Not reported
TSDF EPA ID:	NVT330010000
Trans Name:	Not reported
TSDF Alt EPA ID:	Not reported
TSDF Alt Name:	Not reported
Waste Code Description:	181 - Other inorganic solid waste Organics
RCRA Code:	F006
Meth Code:	- Not reported
Quantity Tons:	6.7424
Waste Quantity:	8
Quantity Unit:	Y
Additional Code 1:	Not reported
Additional Code 2:	Not reported
Additional Code 3:	Not reported
Additional Code 4:	Not reported
Additional Code 5:	Not reported
Shipment Date:	19971018
Creation Date:	7/23/1998 0:00:00
Receipt Date:	19971018
Manifest ID:	96683983
Trans EPA ID:	CAD000628636
Trans Name:	Not reported
Trans 2 EPA ID:	Not reported
Trans 2 Name:	Not reported
TSDF EPA ID:	CAD097030993
Trans Name:	Not reported
TSDF Alt EPA ID:	CAD097030993
TSDF Alt Name:	Not reported
Waste Code Description:	723 - Liquids with chromium (VI) > 500 mg/l
RCRA Code:	D007
Meth Code:	R01 - Recycler
Quantity Tons:	6.255
Waste Quantity:	1500
Quantity Unit:	G
Additional Code 1:	Not reported
Additional Code 2:	Not reported
Additional Code 3:	Not reported
Additional Code 4:	Not reported
Additional Code 5:	Not reported
Shipment Date:	19970929
Creation Date:	7/23/1998 0:00:00
Receipt Date:	19970929
Manifest ID:	96846409

Map ID  
Direction  
Distance  
Elevation

MAP FINDINGS

Site

Database(s)

EDR ID Number  
EPA ID Number

**ALL METALS PROCESSING OF ORANGE COUNTY INC DBA ALL METALS PR (Continued)**

**S112999920**

Trans EPA ID: CAT982518433  
Trans Name: Not reported  
Trans 2 EPA ID: Not reported  
Trans 2 Name: Not reported  
TSDF EPA ID: CAD089446710  
Trans Name: Not reported  
TSDF Alt EPA ID: CAD089446710  
TSDF Alt Name: Not reported  
Waste Code Description: 133 - Aqueous solution with 10% or more total organic residues  
RCRA Code: Not reported  
Meth Code: H01 - Transfer Station  
Quantity Tons: 1.6054  
Waste Quantity: 385  
Quantity Unit: G  
Additional Code 1: Not reported  
Additional Code 2: Not reported  
Additional Code 3: Not reported  
Additional Code 4: Not reported  
Additional Code 5: Not reported

Shipment Date: 19970925  
Creation Date: 3/18/1998 0:00:00  
Receipt Date: 19970926  
Manifest ID: 95933033  
Trans EPA ID: CAD982440364  
Trans Name: Not reported  
Trans 2 EPA ID: Not reported  
Trans 2 Name: Not reported  
TSDF EPA ID: Not reported  
Trans Name: Not reported  
TSDF Alt EPA ID: Not reported  
TSDF Alt Name: Not reported  
Waste Code Description: 343 - Unspecified organic liquid mixture  
RCRA Code: D001  
Meth Code: R01 - Recycler  
Quantity Tons: 0.187  
Waste Quantity: 55  
Quantity Unit: G  
Additional Code 1: Not reported  
Additional Code 2: Not reported  
Additional Code 3: Not reported  
Additional Code 4: Not reported  
Additional Code 5: Not reported

Shipment Date: 19970925  
Creation Date: 3/18/1998 0:00:00  
Receipt Date: 19970926  
Manifest ID: 95933033  
Trans EPA ID: CAD982440364  
Trans Name: Not reported  
Trans 2 EPA ID: Not reported  
Trans 2 Name: Not reported  
TSDF EPA ID: Not reported  
Trans Name: Not reported  
TSDF Alt EPA ID: Not reported  
TSDF Alt Name: Not reported  
Waste Code Description: 741 - Liquids with halogenated organic compounds > 1000 mg/l

Map ID  
Direction  
Distance  
Elevation

MAP FINDINGS

Site

Database(s)

EDR ID Number  
EPA ID Number

**ALL METALS PROCESSING OF ORANGE COUNTY INC DBA ALL METALS PR (Continued)**

**S112999920**

RCRA Code: D001  
Meth Code: R01 - Recycler  
Quantity Tons: 0.2293  
Waste Quantity: 55  
Quantity Unit: G  
Additional Code 1: Not reported  
Additional Code 2: Not reported  
Additional Code 3: Not reported  
Additional Code 4: Not reported  
Additional Code 5: Not reported  
  
Shipment Date: 19970924  
Creation Date: 7/23/1998 0:00:00  
Receipt Date: 19970929  
Manifest ID: 96863496  
Trans EPA ID: CAD982444481  
Trans Name: Not reported  
Trans 2 EPA ID: Not reported  
Trans 2 Name: Not reported  
TSD EPA ID: CAD982444481  
Trans Name: Not reported  
TSD EPA ID: CAD982444481  
TSD Name: Not reported  
Waste Code Description: 461 - Paint sludge  
RCRA Code: Not reported  
Meth Code: H01 - Transfer Station  
Quantity Tons: 0.834  
Waste Quantity: 200  
Quantity Unit: G  
Additional Code 1: Not reported  
Additional Code 2: Not reported  
Additional Code 3: Not reported  
Additional Code 4: Not reported  
Additional Code 5: Not reported

**Additional Info:**

Year: 2011  
Gen EPA ID: CAD009675067

Shipment Date: 20111208  
Creation Date: 4/19/2012 20:30:10  
Receipt Date: 20111213  
Manifest ID: 009281527JJJ  
Trans EPA ID: CAR000188201  
Trans Name: ENVIRONMENTAL RECOVERY SERVICES INC  
Trans 2 EPA ID: CAR000189928  
Trans 2 Name: NV TRANSPORT  
TSD EPA ID: NVT330010000  
Trans Name: US ECOLOGY  
TSD EPA ID: Not reported  
TSD Name: Not reported  
Waste Code Description: 181 - Other inorganic solid waste Organics  
RCRA Code: D007  
Meth Code: H132 - Landfill Or Surface Impoundment That Will Be Closed As  
Landfill( To Include On-Site Treatment And/Or Stabilization)  
Quantity Tons: 33.712  
Waste Quantity: 40



Map ID  
Direction  
Distance  
Elevation

MAP FINDINGS

Site

Database(s)

EDR ID Number  
EPA ID Number

**ALL METALS PROCESSING OF ORANGE COUNTY INC DBA ALL METALS PR (Continued)**

**S112999920**

Quantity Unit:	Y
Additional Code 1:	Not reported
Additional Code 2:	Not reported
Additional Code 3:	Not reported
Additional Code 4:	Not reported
Additional Code 5:	Not reported
Shipment Date:	20111206
Creation Date:	3/16/2012 20:30:38
Receipt Date:	20111221
Manifest ID:	009281525JJK
Trans EPA ID:	CAR000188201
Trans Name:	ENVIRONMENTAL RECOVERY SERVICES INC
Trans 2 EPA ID:	MAD039322250
Trans 2 Name:	CLEAN HARBORS ENV SVCS
TSDf EPA ID:	CAD044429835
Trans Name:	CLEAN HARBORS WILMINGTON LLC
TSDf Alt EPA ID:	Not reported
TSDf Alt Name:	Not reported
Waste Code Description:	343 - Unspecified organic liquid mixture
RCRA Code:	F005
Meth Code:	H141 - Storage, Bulking, And/Or Transfer Off Site--No Treatment/Reovery (H010-H129) Or (H131-H135)
Quantity Tons:	2.805
Waste Quantity:	825
Quantity Unit:	G
Additional Code 1:	F003
Additional Code 2:	D035
Additional Code 3:	D001
Additional Code 4:	Not reported
Additional Code 5:	Not reported
Shipment Date:	20111206
Creation Date:	4/30/2012 20:30:14
Receipt Date:	20111209
Manifest ID:	009281526JJK
Trans EPA ID:	CAR000188201
Trans Name:	ENVIRONMENTAL RECOVERY SERVICES INC
Trans 2 EPA ID:	OKD981588791
Trans 2 Name:	TRIAD TRANSPORT
TSDf EPA ID:	NVT330010000
Trans Name:	US ECOLOGY
TSDf Alt EPA ID:	Not reported
TSDf Alt Name:	Not reported
Waste Code Description:	352 - Other organic solids
RCRA Code:	F006
Meth Code:	H132 - Landfill Or Surface Impoundment That Will Be Closed As Landfill( To Include On-Site Treatment And/Or Stabilization)
Quantity Tons:	9
Waste Quantity:	18000
Quantity Unit:	P
Additional Code 1:	Not reported
Additional Code 2:	Not reported
Additional Code 3:	Not reported
Additional Code 4:	Not reported
Additional Code 5:	Not reported

Map ID  
Direction  
Distance  
Elevation

MAP FINDINGS

Site

Database(s)

EDR ID Number  
EPA ID Number

**ALL METALS PROCESSING OF ORANGE COUNTY INC DBA ALL METALS PR (Continued)**

**S112999920**

Shipment Date:	20111206
Creation Date:	4/30/2012 20:30:14
Receipt Date:	20111209
Manifest ID:	009281526JJK
Trans EPA ID:	CAR000188201
Trans Name:	ENVIRONMENTAL RECOVERY SERVICES INC
Trans 2 EPA ID:	OKD981588791
Trans 2 Name:	TRIAD TRANSPORT
TSDF EPA ID:	NVT330010000
Trans Name:	US ECOLOGY
TSDF Alt EPA ID:	Not reported
TSDF Alt Name:	Not reported
Waste Code Description:	181 - Other inorganic solid waste Organics
RCRA Code:	D008
Meth Code:	H132 - Landfill Or Surface Impoundment That Will Be Closed As Landfill( To Include On-Site Treatment And/Or Stabilization)
Quantity Tons:	2
Waste Quantity:	4000
Quantity Unit:	P
Additional Code 1:	D006
Additional Code 2:	Not reported
Additional Code 3:	Not reported
Additional Code 4:	Not reported
Additional Code 5:	Not reported
Shipment Date:	20111108
Creation Date:	1/20/2012 20:31:22
Receipt Date:	20111115
Manifest ID:	004642416FLE
Trans EPA ID:	CAR000183913
Trans Name:	BELSHIRE
Trans 2 EPA ID:	Not reported
Trans 2 Name:	Not reported
TSDF EPA ID:	CAD097030993
Trans Name:	SIEMENS INDUSTRY INC
TSDF Alt EPA ID:	Not reported
TSDF Alt Name:	Not reported
Waste Code Description:	135 - Unspecified aqueous solution
RCRA Code:	D007
Meth Code:	H135 - Discharge To Sewer/Potw Or Npdes(With Prior Storage--With Or Without Treatment)
Quantity Tons:	0.189
Waste Quantity:	45
Quantity Unit:	G
Additional Code 1:	Not reported
Additional Code 2:	Not reported
Additional Code 3:	Not reported
Additional Code 4:	Not reported
Additional Code 5:	Not reported
Shipment Date:	20111101
Creation Date:	3/26/2012 20:30:13
Receipt Date:	20111107
Manifest ID:	009280707JJK
Trans EPA ID:	CAR000188201
Trans Name:	ENVIRONMENTAL RECOVERY SERVICES INC
Trans 2 EPA ID:	CAR000189928

Map ID  
Direction  
Distance  
Elevation

MAP FINDINGS

Site

Database(s)

EDR ID Number  
EPA ID Number

**ALL METALS PROCESSING OF ORANGE COUNTY INC DBA ALL METALS PR (Continued)**

**S112999920**

Trans 2 Name:	NV TRANSPORT
TSDf EPA ID:	NVT330010000
Trans Name:	US ECOLOGY
TSDf Alt EPA ID:	Not reported
TSDf Alt Name:	Not reported
Waste Code Description:	181 - Other inorganic solid waste Organics
RCRA Code:	D007
Meth Code:	H132 - Landfill Or Surface Impoundment That Will Be Closed As Landfill( To Include On-Site Treatment And/Or Stabilization)
Quantity Tons:	33.712
Waste Quantity:	40
Quantity Unit:	Y
Additional Code 1:	Not reported
Additional Code 2:	Not reported
Additional Code 3:	Not reported
Additional Code 4:	Not reported
Additional Code 5:	Not reported
Shipment Date:	20111014
Creation Date:	3/22/2012 20:30:33
Receipt Date:	20111018
Manifest ID:	008781232JJK
Trans EPA ID:	CAR000188201
Trans Name:	ENVIRONMENTAL RECOVERY SERVICES INC
Trans 2 EPA ID:	OKD981588791
Trans 2 Name:	TRIAD TRANSPORT
TSDf EPA ID:	NVT330010000
Trans Name:	US ECOLOGY
TSDf Alt EPA ID:	Not reported
TSDf Alt Name:	Not reported
Waste Code Description:	352 - Other organic solids
RCRA Code:	F006
Meth Code:	H132 - Landfill Or Surface Impoundment That Will Be Closed As Landfill( To Include On-Site Treatment And/Or Stabilization)
Quantity Tons:	4
Waste Quantity:	8000
Quantity Unit:	P
Additional Code 1:	Not reported
Additional Code 2:	Not reported
Additional Code 3:	Not reported
Additional Code 4:	Not reported
Additional Code 5:	Not reported
Shipment Date:	20111014
Creation Date:	2/16/2012 20:30:13
Receipt Date:	20111025
Manifest ID:	008781231JJK
Trans EPA ID:	CAR000188201
Trans Name:	ENVIRONMENTAL RECOVERY SERVICES INC
Trans 2 EPA ID:	MAD039322250
Trans 2 Name:	CLEAN HARBORS ENV SERVICES INC
TSDf EPA ID:	CAD044429835
Trans Name:	CLEAN HARBORS WILMINGTON LLC
TSDf Alt EPA ID:	Not reported
TSDf Alt Name:	Not reported
Waste Code Description:	343 - Unspecified organic liquid mixture
RCRA Code:	F005

Map ID  
Direction  
Distance  
Elevation

MAP FINDINGS

Site

Database(s)

EDR ID Number  
EPA ID Number

**ALL METALS PROCESSING OF ORANGE COUNTY INC DBA ALL METALS PR (Continued)**

**S112999920**

Meth Code:	H141 - Storage, Bulking, And/Or Transfer Off Site--No Treatment/Reovery (H010-H129) Or (H131-H135)
Quantity Tons:	2.754
Waste Quantity:	810
Quantity Unit:	G
Additional Code 1:	F003
Additional Code 2:	D035
Additional Code 3:	D001
Additional Code 4:	Not reported
Additional Code 5:	Not reported
Shipment Date:	20110908
Creation Date:	2/15/2012 20:30:12
Receipt Date:	20110916
Manifest ID:	008780257JJK
Trans EPA ID:	CAR000188201
Trans Name:	ENVIRONMENTAL RECOVERY SERVICES INC
Trans 2 EPA ID:	CAR000189928
Trans 2 Name:	NV TRANSPORT
TSDf EPA ID:	NVT330010000
Trans Name:	US ECOLOGY
TSDf Alt EPA ID:	Not reported
TSDf Alt Name:	Not reported
Waste Code Description:	181 - Other inorganic solid waste Organics
RCRA Code:	D007
Meth Code:	H132 - Landfill Or Surface Impoundment That Will Be Closed As Landfill( To Include On-Site Treatment And/Or Stabilization)
Quantity Tons:	33.712
Waste Quantity:	40
Quantity Unit:	Y
Additional Code 1:	Not reported
Additional Code 2:	Not reported
Additional Code 3:	Not reported
Additional Code 4:	Not reported
Additional Code 5:	Not reported
Shipment Date:	20110902
Creation Date:	2/15/2012 20:30:12
Receipt Date:	20110909
Manifest ID:	008780164JJK
Trans EPA ID:	CAR000188201
Trans Name:	ENVIRONMENTAL RECOVERY SERVICES INC
Trans 2 EPA ID:	OKD981588791
Trans 2 Name:	TRIAD TRANSPORT
TSDf EPA ID:	NVT330010000
Trans Name:	US ECOLOGY
TSDf Alt EPA ID:	Not reported
TSDf Alt Name:	Not reported
Waste Code Description:	181 - Other inorganic solid waste Organics
RCRA Code:	D008
Meth Code:	H132 - Landfill Or Surface Impoundment That Will Be Closed As Landfill( To Include On-Site Treatment And/Or Stabilization)
Quantity Tons:	0.5
Waste Quantity:	1000
Quantity Unit:	P
Additional Code 1:	D006
Additional Code 2:	Not reported

Map ID  
Direction  
Distance  
Elevation

MAP FINDINGS

Site

Database(s)

EDR ID Number  
EPA ID Number

**ALL METALS PROCESSING OF ORANGE COUNTY INC DBA ALL METALS PR (Continued)**

**S112999920**

Additional Code 3: Not reported  
Additional Code 4: Not reported  
Additional Code 5: Not reported

**Additional Info:**

Year: 2001  
Gen EPA ID: CAD009675067

Shipment Date: 20011113  
Creation Date: 1/16/2002 0:00:00  
Receipt Date: 20011115  
Manifest ID: 21388874  
Trans EPA ID: CA0000970392  
Trans Name: Not reported  
Trans 2 EPA ID: OKD981588791  
Trans 2 Name: Not reported  
TSDf EPA ID: NVT330010000  
Trans Name: Not reported  
TSDf Alt EPA ID: Not reported  
TSDf Alt Name: Not reported  
Waste Code Description: 352 - Other organic solids  
RCRA Code: F006  
Meth Code: D80 - Disposal, Land Fill  
Quantity Tons: 7.5  
Waste Quantity: 15000  
Quantity Unit: P  
Additional Code 1: Not reported  
Additional Code 2: Not reported  
Additional Code 3: Not reported  
Additional Code 4: Not reported  
Additional Code 5: Not reported

Shipment Date: 20010829  
Creation Date: 11/1/2001 0:00:00  
Receipt Date: 20010905  
Manifest ID: 21140911  
Trans EPA ID: CA0000970392  
Trans Name: Not reported  
Trans 2 EPA ID: Not reported  
Trans 2 Name: Not reported  
TSDf EPA ID: NVT330010000  
Trans Name: Not reported  
TSDf Alt EPA ID: NVT330010000  
TSDf Alt Name: Not reported  
Waste Code Description: 352 - Other organic solids  
RCRA Code: F006  
Meth Code: D99 - Disposal, Other  
Quantity Tons: 15  
Waste Quantity: 30000  
Quantity Unit: P  
Additional Code 1: Not reported  
Additional Code 2: Not reported  
Additional Code 3: Not reported  
Additional Code 4: Not reported  
Additional Code 5: Not reported

Shipment Date: 20010815

Map ID  
Direction  
Distance  
Elevation

MAP FINDINGS

Site

Database(s)

EDR ID Number  
EPA ID Number

**ALL METALS PROCESSING OF ORANGE COUNTY INC DBA ALL METALS PR (Continued)**

**S112999920**

Creation Date: 10/23/2001 0:00:00  
Receipt Date: 20010815  
Manifest ID: 20961721  
Trans EPA ID: CAD008364432  
Trans Name: Not reported  
Trans 2 EPA ID: Not reported  
Trans 2 Name: Not reported  
TSDF EPA ID: CAD008364432  
Trans Name: Not reported  
TSDF Alt EPA ID: CAD008364432  
TSDF Alt Name: Not reported  
Waste Code Description: 135 - Unspecified aqueous solution  
RCRA Code: Not reported  
Meth Code: T01 - Treatment, Tank  
Quantity Tons: 1.134  
Waste Quantity: 270  
Quantity Unit: G  
Additional Code 1: Not reported  
Additional Code 2: Not reported  
Additional Code 3: Not reported  
Additional Code 4: Not reported  
Additional Code 5: Not reported

Shipment Date: 20010815  
Creation Date: 10/23/2001 0:00:00  
Receipt Date: 20010815  
Manifest ID: 20961721  
Trans EPA ID: CAD008364432  
Trans Name: Not reported  
Trans 2 EPA ID: Not reported  
Trans 2 Name: Not reported  
TSDF EPA ID: CAD008364432  
Trans Name: Not reported  
TSDF Alt EPA ID: CAD008364432  
TSDF Alt Name: Not reported  
Waste Code Description: 135 - Unspecified aqueous solution  
RCRA Code: D001  
Meth Code: T01 - Treatment, Tank  
Quantity Tons: 0.9072  
Waste Quantity: 216  
Quantity Unit: G  
Additional Code 1: Not reported  
Additional Code 2: Not reported  
Additional Code 3: Not reported  
Additional Code 4: Not reported  
Additional Code 5: Not reported

Shipment Date: 20010803  
Creation Date: 10/23/2001 0:00:00  
Receipt Date: 20010807  
Manifest ID: 21206617  
Trans EPA ID: CA0000970392  
Trans Name: Not reported  
Trans 2 EPA ID: MOD095038998  
Trans 2 Name: Not reported  
TSDF EPA ID: NVT330010000  
Trans Name: Not reported

Map ID  
Direction  
Distance  
Elevation

MAP FINDINGS

Site

Database(s)

EDR ID Number  
EPA ID Number

**ALL METALS PROCESSING OF ORANGE COUNTY INC DBA ALL METALS PR (Continued)**

**S112999920**

TSDF Alt EPA ID: NVT330010000  
TSDF Alt Name: Not reported  
Waste Code Description: 352 - Other organic solids  
RCRA Code: F006  
Meth Code: D80 - Disposal, Land Fill  
Quantity Tons: 15  
Waste Quantity: 30000  
Quantity Unit: P  
Additional Code 1: Not reported  
Additional Code 2: Not reported  
Additional Code 3: Not reported  
Additional Code 4: Not reported  
Additional Code 5: Not reported

Shipment Date: 20010705  
Creation Date: 10/1/2001 0:00:00  
Receipt Date: 20010713  
Manifest ID: 21025978  
Trans EPA ID: CA0000970392  
Trans Name: Not reported  
Trans 2 EPA ID: OKD981588791  
Trans 2 Name: Not reported  
TSDF EPA ID: NVT330010000  
Trans Name: Not reported  
TSDF Alt EPA ID: NVT330010000  
TSDF Alt Name: Not reported  
Waste Code Description: 352 - Other organic solids  
RCRA Code: F006  
Meth Code: D99 - Disposal, Other  
Quantity Tons: 25.284  
Waste Quantity: 30  
Quantity Unit: Y  
Additional Code 1: Not reported  
Additional Code 2: Not reported  
Additional Code 3: Not reported  
Additional Code 4: Not reported  
Additional Code 5: Not reported

Shipment Date: 20010620  
Creation Date: 10/1/2001 0:00:00  
Receipt Date: 20010628  
Manifest ID: 21070727  
Trans EPA ID: CA0000970392  
Trans Name: Not reported  
Trans 2 EPA ID: OKD981588791  
Trans 2 Name: Not reported  
TSDF EPA ID: NVT330010000  
Trans Name: Not reported  
TSDF Alt EPA ID: NVT330010000  
TSDF Alt Name: Not reported  
Waste Code Description: 352 - Other organic solids  
RCRA Code: F006  
Meth Code: D99 - Disposal, Other  
Quantity Tons: 21.07  
Waste Quantity: 25  
Quantity Unit: Y  
Additional Code 1: Not reported

Map ID  
Direction  
Distance  
Elevation

MAP FINDINGS

Site

Database(s)

EDR ID Number  
EPA ID Number

**ALL METALS PROCESSING OF ORANGE COUNTY INC DBA ALL METALS PR (Continued)**

**S112999920**

Additional Code 2:	Not reported
Additional Code 3:	Not reported
Additional Code 4:	Not reported
Additional Code 5:	Not reported
Shipment Date:	20010507
Creation Date:	7/10/2001 0:00:00
Receipt Date:	20010509
Manifest ID:	20755759
Trans EPA ID:	CAR000065599
Trans Name:	Not reported
Trans 2 EPA ID:	Not reported
Trans 2 Name:	Not reported
TSDf EPA ID:	CAD008302903
Trans Name:	Not reported
TSDf Alt EPA ID:	CAD008302903
TSDf Alt Name:	Not reported
Waste Code Description:	343 - Unspecified organic liquid mixture
RCRA Code:	D001
Meth Code:	H01 - Transfer Station
Quantity Tons:	1.122
Waste Quantity:	330
Quantity Unit:	G
Additional Code 1:	Not reported
Additional Code 2:	Not reported
Additional Code 3:	Not reported
Additional Code 4:	Not reported
Additional Code 5:	Not reported
Shipment Date:	20010426
Creation Date:	7/10/2001 0:00:00
Receipt Date:	20010430
Manifest ID:	21123184
Trans EPA ID:	CA0000970392
Trans Name:	Not reported
Trans 2 EPA ID:	Not reported
Trans 2 Name:	Not reported
TSDf EPA ID:	NVT330010000
Trans Name:	Not reported
TSDf Alt EPA ID:	NVT330010000
TSDf Alt Name:	Not reported
Waste Code Description:	352 - Other organic solids
RCRA Code:	F006
Meth Code:	D80 - Disposal, Land Fill
Quantity Tons:	6
Waste Quantity:	12000
Quantity Unit:	P
Additional Code 1:	Not reported
Additional Code 2:	Not reported
Additional Code 3:	Not reported
Additional Code 4:	Not reported
Additional Code 5:	Not reported
Shipment Date:	20010319
Creation Date:	5/31/2001 0:00:00
Receipt Date:	20010319
Manifest ID:	20755701



Map ID  
Direction  
Distance  
Elevation

MAP FINDINGS

Site

Database(s)

EDR ID Number  
EPA ID Number

**ALL METALS PROCESSING OF ORANGE COUNTY INC DBA ALL METALS PR (Continued)**

**S112999920**

Trans EPA ID:	CAR000065599
Trans Name:	Not reported
Trans 2 EPA ID:	Not reported
Trans 2 Name:	Not reported
TSDF EPA ID:	CAD008302903
Trans Name:	Not reported
TSDF Alt EPA ID:	CAD008302903
TSDF Alt Name:	Not reported
Waste Code Description:	343 - Unspecified organic liquid mixture
RCRA Code:	D001
Meth Code:	R01 - Recycler
Quantity Tons:	0.5225
Waste Quantity:	1045
Quantity Unit:	P
Additional Code 1:	Not reported
Additional Code 2:	Not reported
Additional Code 3:	Not reported
Additional Code 4:	Not reported
Additional Code 5:	Not reported
Additional Info:	
Year:	2004
Gen EPA ID:	CAD009675067
Shipment Date:	20041119
Creation Date:	2/17/2005 18:32:22
Receipt Date:	20041130
Manifest ID:	24063602
Trans EPA ID:	CA0000970392
Trans Name:	ENVIRONMENTAL RECOVERY SERVICES INC
Trans 2 EPA ID:	CAR000069765
Trans 2 Name:	DELGADO TRUCKING
TSDF EPA ID:	NVT330010000
Trans Name:	US ECOLOGY
TSDF Alt EPA ID:	Not reported
TSDF Alt Name:	Not reported
Waste Code Description:	352 - Other organic solids
RCRA Code:	NONE
Meth Code:	D80 - Disposal, Land Fill
Quantity Tons:	1
Waste Quantity:	2000
Quantity Unit:	P
Additional Code 1:	Not reported
Additional Code 2:	Not reported
Additional Code 3:	Not reported
Additional Code 4:	Not reported
Additional Code 5:	Not reported
Shipment Date:	20041119
Creation Date:	3/13/2007 18:30:28
Receipt Date:	20041124
Manifest ID:	24063601
Trans EPA ID:	CA0000970392
Trans Name:	ENVIRONMENTAL RECOVERY SERVICES INC
Trans 2 EPA ID:	Not reported
Trans 2 Name:	Not reported
TSDF EPA ID:	CAT080033681

Map ID  
Direction  
Distance  
Elevation

MAP FINDINGS

Site

Database(s)

EDR ID Number  
EPA ID Number

**ALL METALS PROCESSING OF ORANGE COUNTY INC DBA ALL METALS PR (Continued)**

**S112999920**

Trans Name:	DK ENVIRONMENTAL
TSDF Alt EPA ID:	CAT080033681
TSDF Alt Name:	Not reported
Waste Code Description:	181 - Other inorganic solid waste Organics
RCRA Code:	NONE
Meth Code:	R01 - Recycler
Quantity Tons:	0.165
Waste Quantity:	330
Quantity Unit:	P
Additional Code 1:	Not reported
Additional Code 2:	Not reported
Additional Code 3:	Not reported
Additional Code 4:	Not reported
Additional Code 5:	Not reported
Shipment Date:	20041119
Creation Date:	3/13/2007 18:30:28
Receipt Date:	20041124
Manifest ID:	24063601
Trans EPA ID:	CA0000970392
Trans Name:	ENVIRONMENTAL RECOVERY SERVICES INC
Trans 2 EPA ID:	Not reported
Trans 2 Name:	Not reported
TSDF EPA ID:	CAT080033681
Trans Name:	DK ENVIRONMENTAL
TSDF Alt EPA ID:	CAT080033681
TSDF Alt Name:	Not reported
Waste Code Description:	792 - Not reported
RCRA Code:	D002
Meth Code:	R01 - Recycler
Quantity Tons:	1.14675
Waste Quantity:	275
Quantity Unit:	G
Additional Code 1:	Not reported
Additional Code 2:	Not reported
Additional Code 3:	Not reported
Additional Code 4:	Not reported
Additional Code 5:	Not reported
Shipment Date:	20041119
Creation Date:	3/13/2007 18:30:28
Receipt Date:	20041124
Manifest ID:	24063601
Trans EPA ID:	CA0000970392
Trans Name:	ENVIRONMENTAL RECOVERY SERVICES INC
Trans 2 EPA ID:	Not reported
Trans 2 Name:	Not reported
TSDF EPA ID:	CAT080033681
Trans Name:	DK ENVIRONMENTAL
TSDF Alt EPA ID:	CAT080033681
TSDF Alt Name:	Not reported
Waste Code Description:	792 - Not reported
RCRA Code:	D002
Meth Code:	R01 - Recycler
Quantity Tons:	3.44025
Waste Quantity:	825
Quantity Unit:	G

Map ID  
Direction  
Distance  
Elevation

MAP FINDINGS

Site

Database(s)

EDR ID Number  
EPA ID Number

**ALL METALS PROCESSING OF ORANGE COUNTY INC DBA ALL METALS PR (Continued)**

**S112999920**

Additional Code 1:	Not reported
Additional Code 2:	Not reported
Additional Code 3:	Not reported
Additional Code 4:	Not reported
Additional Code 5:	Not reported
Shipment Date:	20041109
Creation Date:	2/17/2005 18:31:05
Receipt Date:	20041116
Manifest ID:	24069769
Trans EPA ID:	CA0000970392
Trans Name:	ENVIRONMENTAL RECOVERY SERVICES INC
Trans 2 EPA ID:	Not reported
Trans 2 Name:	Not reported
TSDF EPA ID:	NVT330010000
Trans Name:	US ECOLOGY
TSDF Alt EPA ID:	Not reported
TSDF Alt Name:	Not reported
Waste Code Description:	352 - Other organic solids
RCRA Code:	F005
Meth Code:	D80 - Disposal, Land Fill
Quantity Tons:	15
Waste Quantity:	30000
Quantity Unit:	P
Additional Code 1:	Not reported
Additional Code 2:	Not reported
Additional Code 3:	Not reported
Additional Code 4:	Not reported
Additional Code 5:	Not reported
Shipment Date:	20041109
Creation Date:	2/17/2005 18:31:05
Receipt Date:	20041116
Manifest ID:	24069769
Trans EPA ID:	CA0000970392
Trans Name:	ENVIRONMENTAL RECOVERY SERVICES INC
Trans 2 EPA ID:	Not reported
Trans 2 Name:	Not reported
TSDF EPA ID:	NVT330010000
Trans Name:	US ECOLOGY
TSDF Alt EPA ID:	Not reported
TSDF Alt Name:	Not reported
Waste Code Description:	352 - Other organic solids
RCRA Code:	NONE
Meth Code:	D80 - Disposal, Land Fill
Quantity Tons:	2.5
Waste Quantity:	5000
Quantity Unit:	P
Additional Code 1:	Not reported
Additional Code 2:	Not reported
Additional Code 3:	Not reported
Additional Code 4:	Not reported
Additional Code 5:	Not reported
Shipment Date:	20041104
Creation Date:	1/14/2005 10:18:48
Receipt Date:	20041116

Map ID  
Direction  
Distance  
Elevation

MAP FINDINGS

Site

Database(s)

EDR ID Number  
EPA ID Number

**ALL METALS PROCESSING OF ORANGE COUNTY INC DBA ALL METALS PR (Continued)**

**S112999920**

Manifest ID:	22860518
Trans EPA ID:	CAD982030173
Trans Name:	ECOLOGY CONTRA INDUSTRIES
Trans 2 EPA ID:	Not reported
Trans 2 Name:	Not reported
TSDF EPA ID:	NVT330010000
Trans Name:	US ECOLOGY
TSDF Alt EPA ID:	Not reported
TSDF Alt Name:	Not reported
Waste Code Description:	461 - Paint sludge
RCRA Code:	D007
Meth Code:	D99 - Disposal, Other
Quantity Tons:	29.498
Waste Quantity:	35
Quantity Unit:	Y
Additional Code 1:	Not reported
Additional Code 2:	Not reported
Additional Code 3:	Not reported
Additional Code 4:	Not reported
Additional Code 5:	Not reported
Shipment Date:	20041102
Creation Date:	1/28/2005 18:31:06
Receipt Date:	20041102
Manifest ID:	23571383
Trans EPA ID:	CAD982030173
Trans Name:	ECOLOGY CONTROL INDUSTRIES
Trans 2 EPA ID:	Not reported
Trans 2 Name:	Not reported
TSDF EPA ID:	CAD008302903
Trans Name:	ONYX ENVIRONMENTAL SERVICE-AZUSA
TSDF Alt EPA ID:	Not reported
TSDF Alt Name:	Not reported
Waste Code Description:	343 - Unspecified organic liquid mixture
RCRA Code:	D001
Meth Code:	R01 - Recycler
Quantity Tons:	2.04
Waste Quantity:	600
Quantity Unit:	G
Additional Code 1:	Not reported
Additional Code 2:	Not reported
Additional Code 3:	Not reported
Additional Code 4:	Not reported
Additional Code 5:	Not reported
Shipment Date:	20041102
Creation Date:	1/20/2005 18:31:32
Receipt Date:	20041102
Manifest ID:	23571430
Trans EPA ID:	CAD982030173
Trans Name:	ECOLOGY CONTROL INDUSTRIES
Trans 2 EPA ID:	Not reported
Trans 2 Name:	Not reported
TSDF EPA ID:	CAT080033681
Trans Name:	D K ENVIRONMENTAL
TSDF Alt EPA ID:	CAT080033681
TSDF Alt Name:	Not reported

Map ID  
Direction  
Distance  
Elevation

MAP FINDINGS

Site

Database(s)

EDR ID Number  
EPA ID Number

**ALL METALS PROCESSING OF ORANGE COUNTY INC DBA ALL METALS PR (Continued)**

**S112999920**

Waste Code Description: 792 - Not reported  
RCRA Code: D002  
Meth Code: R01 - Recycler  
Quantity Tons: 5.004  
Waste Quantity: 1200  
Quantity Unit: G  
Additional Code 1: Not reported  
Additional Code 2: Not reported  
Additional Code 3: Not reported  
Additional Code 4: Not reported  
Additional Code 5: Not reported

Shipment Date: 20041102  
Creation Date: 1/20/2005 18:31:32  
Receipt Date: 20041102  
Manifest ID: 23571430  
Trans EPA ID: CAD982030173  
Trans Name: ECOLOGY CONTROL INDUSTRIES  
Trans 2 EPA ID: Not reported  
Trans 2 Name: Not reported  
TSDF EPA ID: CAT080033681  
Trans Name: D K ENVIRONMENTAL  
TSDF Alt EPA ID: CAT080033681  
TSDF Alt Name: Not reported  
Waste Code Description: 792 - Not reported  
RCRA Code: D002  
Meth Code: R01 - Recycler  
Quantity Tons: 1.251  
Waste Quantity: 300  
Quantity Unit: G  
Additional Code 1: Not reported  
Additional Code 2: Not reported  
Additional Code 3: Not reported  
Additional Code 4: Not reported  
Additional Code 5: Not reported

**Additional Info:**

Year: 2007  
Gen EPA ID: CAD009675067

Shipment Date: 20071228  
Creation Date: 5/21/2008 18:30:15  
Receipt Date: 20080107  
Manifest ID: 003576601JJK  
Trans EPA ID: CAR000188201  
Trans Name: ENVIRONMENTAL RECOVERY SERVICES INC  
Trans 2 EPA ID: CAD782030173  
Trans 2 Name: ECI  
TSDF EPA ID: NVT330010000  
Trans Name: US ECOLOGY  
TSDF Alt EPA ID: Not reported  
TSDF Alt Name: Not reported  
Waste Code Description: 181 - Other inorganic solid waste Organics  
RCRA Code: D007  
Meth Code: H132 - Landfill Or Surface Impoundment That Will Be Closed As  
Landfill( To Include On-Site Treatment And/Or Stabilization)  
Quantity Tons: 33.712

Map ID  
Direction  
Distance  
Elevation

MAP FINDINGS

Site

Database(s)

EDR ID Number  
EPA ID Number

**ALL METALS PROCESSING OF ORANGE COUNTY INC DBA ALL METALS PR (Continued)**

**S112999920**

Waste Quantity:	40
Quantity Unit:	Y
Additional Code 1:	Not reported
Additional Code 2:	Not reported
Additional Code 3:	Not reported
Additional Code 4:	Not reported
Additional Code 5:	Not reported
Shipment Date:	20071206
Creation Date:	7/16/2015 9:30:57
Receipt Date:	20071210
Manifest ID:	003575916JJK
Trans EPA ID:	CAR000188201
Trans Name:	ENVIRONMENTAL RECOVERY SERVICES INC
Trans 2 EPA ID:	NJD986607380
Trans 2 Name:	MAUMEE EXPRESS (ID #778)
TSDf EPA ID:	NVT330010000
Trans Name:	US ECOLOGY
TSDf Alt EPA ID:	Not reported
TSDf Alt Name:	Not reported
Waste Code Description:	352 - Other organic solids
RCRA Code:	Not reported
Meth Code:	H132 - Landfill Or Surface Impoundment That Will Be Closed As Landfill( To Include On-Site Treatment And/Or Stabilization)
Quantity Tons:	4
Waste Quantity:	8000
Quantity Unit:	P
Additional Code 1:	Not reported
Additional Code 2:	Not reported
Additional Code 3:	Not reported
Additional Code 4:	Not reported
Additional Code 5:	Not reported
Shipment Date:	20071206
Creation Date:	7/16/2015 9:30:40
Receipt Date:	20071218
Manifest ID:	003575915JJK
Trans EPA ID:	CAR000188201
Trans Name:	ENVIRONMENTAL RECOVERY SERVICES INC
Trans 2 EPA ID:	NJD986607380
Trans 2 Name:	MAUMEE EXPRESS (ID #778)
TSDf EPA ID:	ARD981057870
Trans Name:	RINECO
TSDf Alt EPA ID:	Not reported
TSDf Alt Name:	Not reported
Waste Code Description:	343 - Unspecified organic liquid mixture
RCRA Code:	D035
Meth Code:	H061 - Fuel Blending Prior To Energy Recovery At Another Site
Quantity Tons:	0.935
Waste Quantity:	275
Quantity Unit:	G
Additional Code 1:	D001
Additional Code 2:	Not reported
Additional Code 3:	Not reported
Additional Code 4:	Not reported
Additional Code 5:	Not reported

Map ID  
Direction  
Distance  
Elevation

MAP FINDINGS

Site

Database(s)

EDR ID Number  
EPA ID Number

**ALL METALS PROCESSING OF ORANGE COUNTY INC DBA ALL METALS PR (Continued)**

**S112999920**

Shipment Date:	20071206
Creation Date:	7/16/2015 9:30:57
Receipt Date:	20071210
Manifest ID:	003575916JJK
Trans EPA ID:	CAR000188201
Trans Name:	ENVIRONMENTAL RECOVERY SERVICES INC
Trans 2 EPA ID:	NJD986607380
Trans 2 Name:	MAUMEE EXPRESS (ID #778)
TSDf EPA ID:	NVT330010000
Trans Name:	US ECOLOGY
TSDf Alt EPA ID:	Not reported
TSDf Alt Name:	Not reported
Waste Code Description:	352 - Other organic solids
RCRA Code:	F006
Meth Code:	H132 - Landfill Or Surface Impoundment That Will Be Closed As Landfill( To Include On-Site Treatment And/Or Stabilization)
Quantity Tons:	0.9
Waste Quantity:	1800
Quantity Unit:	P
Additional Code 1:	Not reported
Additional Code 2:	Not reported
Additional Code 3:	Not reported
Additional Code 4:	Not reported
Additional Code 5:	Not reported
Shipment Date:	20071116
Creation Date:	7/15/2015 13:08:00
Receipt Date:	20071120
Manifest ID:	003575272JJK
Trans EPA ID:	CAR000188201
Trans Name:	ENVIRONMENTAL RECOVERY SERVICES INC
Trans 2 EPA ID:	NJD986607380
Trans 2 Name:	MAUMEE EXPRESS (ID #778)
TSDf EPA ID:	NVT330010000
Trans Name:	US ECOLOGY
TSDf Alt EPA ID:	Not reported
TSDf Alt Name:	Not reported
Waste Code Description:	352 - Other organic solids
RCRA Code:	Not reported
Meth Code:	H132 - Landfill Or Surface Impoundment That Will Be Closed As Landfill( To Include On-Site Treatment And/Or Stabilization)
Quantity Tons:	1.5
Waste Quantity:	3000
Quantity Unit:	P
Additional Code 1:	Not reported
Additional Code 2:	Not reported
Additional Code 3:	Not reported
Additional Code 4:	Not reported
Additional Code 5:	Not reported
Shipment Date:	20071116
Creation Date:	7/15/2015 13:08:00
Receipt Date:	20071120
Manifest ID:	003575272JJK
Trans EPA ID:	CAR000188201
Trans Name:	ENVIRONMENTAL RECOVERY SERVICES INC
Trans 2 EPA ID:	NJD986607380

Map ID  
Direction  
Distance  
Elevation

MAP FINDINGS

Site

Database(s)

EDR ID Number  
EPA ID Number

**ALL METALS PROCESSING OF ORANGE COUNTY INC DBA ALL METALS PR (Continued)**

**S112999920**

Trans 2 Name:	MAUMEE EXPRESS (ID #778)
TSDf EPA ID:	NVT330010000
Trans Name:	US ECOLOGY
TSDf Alt EPA ID:	Not reported
TSDf Alt Name:	Not reported
Waste Code Description:	352 - Other organic solids
RCRA Code:	F006
Meth Code:	H132 - Landfill Or Surface Impoundment That Will Be Closed As Landfill( To Include On-Site Treatment And/Or Stabilization)
Quantity Tons:	3.6
Waste Quantity:	7200
Quantity Unit:	P
Additional Code 1:	Not reported
Additional Code 2:	Not reported
Additional Code 3:	Not reported
Additional Code 4:	Not reported
Additional Code 5:	Not reported
Shipment Date:	20071116
Creation Date:	7/15/2015 13:07:43
Receipt Date:	20071206
Manifest ID:	003575271JJJ
Trans EPA ID:	CAR000188201
Trans Name:	ENVIRONMENTAL RECOVERY SERVICES INC
Trans 2 EPA ID:	NJD986607380
Trans 2 Name:	MAUMEE EXPRESS (ID #778)
TSDf EPA ID:	ARD981057870
Trans Name:	RINECO
TSDf Alt EPA ID:	Not reported
TSDf Alt Name:	Not reported
Waste Code Description:	343 - Unspecified organic liquid mixture
RCRA Code:	D035
Meth Code:	H061 - Fuel Blending Prior To Energy Recovery At Another Site
Quantity Tons:	0.935
Waste Quantity:	275
Quantity Unit:	G
Additional Code 1:	D001
Additional Code 2:	Not reported
Additional Code 3:	Not reported
Additional Code 4:	Not reported
Additional Code 5:	Not reported
Shipment Date:	20071107
Creation Date:	4/22/2008 18:30:08
Receipt Date:	20071113
Manifest ID:	003574768JJJ
Trans EPA ID:	CAD982030173
Trans Name:	ECOLOGY CONTROL INDUSTRIES
Trans 2 EPA ID:	Not reported
Trans 2 Name:	Not reported
TSDf EPA ID:	NVT330010000
Trans Name:	US ECOLOGY
TSDf Alt EPA ID:	Not reported
TSDf Alt Name:	Not reported
Waste Code Description:	181 - Other inorganic solid waste Organics
RCRA Code:	Not reported
Meth Code:	H132 - Landfill Or Surface Impoundment That Will Be Closed As



Map ID  
Direction  
Distance  
Elevation

MAP FINDINGS

Site

Database(s)

EDR ID Number  
EPA ID Number

**ALL METALS PROCESSING OF ORANGE COUNTY INC DBA ALL METALS PR (Continued)**

**S112999920**

Quantity Tons:	Landfill( To Include On-Site Treatment And/Or Stabilization) 16.856
Waste Quantity:	20
Quantity Unit:	Y
Additional Code 1:	Not reported
Additional Code 2:	Not reported
Additional Code 3:	Not reported
Additional Code 4:	Not reported
Additional Code 5:	Not reported
Shipment Date:	20071102
Creation Date:	4/22/2008 18:30:08
Receipt Date:	20071112
Manifest ID:	003574717JJK
Trans EPA ID:	CA0000970392
Trans Name:	ENVIRONMENTAL RECOVERY SERVICES INC
Trans 2 EPA ID:	CAR000175901
Trans 2 Name:	PEREZ TRUCKING SERVICE CORP
TSDf EPA ID:	NVT330010000
Trans Name:	US ECOLOGY
TSDf Alt EPA ID:	Not reported
TSDf Alt Name:	Not reported
Waste Code Description:	181 - Other inorganic solid waste Organics
RCRA Code:	D007
Meth Code:	H132 - Landfill Or Surface Impoundment That Will Be Closed As Landfill( To Include On-Site Treatment And/Or Stabilization)
Quantity Tons:	33.712
Waste Quantity:	40
Quantity Unit:	Y
Additional Code 1:	Not reported
Additional Code 2:	Not reported
Additional Code 3:	Not reported
Additional Code 4:	Not reported
Additional Code 5:	Not reported
Shipment Date:	20071018
Creation Date:	6/4/2008 18:30:16
Receipt Date:	20071023
Manifest ID:	003031836JJK
Trans EPA ID:	CA0000970392
Trans Name:	ENVIRONMENTAL RECOVERY SERVICES INC
Trans 2 EPA ID:	CAR000183905
Trans 2 Name:	CARLOS CARRILLO TRUCKING
TSDf EPA ID:	NVT330010000
Trans Name:	US ECOLOGY
TSDf Alt EPA ID:	Not reported
TSDf Alt Name:	Not reported
Waste Code Description:	352 - Other organic solids
RCRA Code:	F005
Meth Code:	H132 - Landfill Or Surface Impoundment That Will Be Closed As Landfill( To Include On-Site Treatment And/Or Stabilization)
Quantity Tons:	4.5
Waste Quantity:	9000
Quantity Unit:	P
Additional Code 1:	Not reported
Additional Code 2:	Not reported
Additional Code 3:	Not reported

Map ID  
Direction  
Distance  
Elevation

MAP FINDINGS

Site

Database(s)

EDR ID Number  
EPA ID Number

**ALL METALS PROCESSING OF ORANGE COUNTY INC DBA ALL METALS PR (Continued)**

**S112999920**

Additional Code 4: Not reported  
Additional Code 5: Not reported

**NPDES:**

Name: ALL METALS PROCESSING OF OC INC  
Address: 8401 STANDUSTRIAL ST  
City,State,Zip: STANTON, CA 90680  
Facility Status: Not reported  
NPDES Number: Not reported  
Region: Not reported  
Agency Number: Not reported  
Regulatory Measure ID: Not reported  
Place ID: Not reported  
Order Number: Not reported  
WDID: 8 30I003867  
Regulatory Measure Type: Industrial  
Program Type: Not reported  
Adoption Date Of Regulatory Measure: Not reported  
Effective Date Of Regulatory Measure: Not reported  
Termination Date Of Regulatory Measure: Not reported  
Expiration Date Of Regulatory Measure: Not reported  
Discharge Address: Not reported  
Discharge Name: Not reported  
Discharge City: Not reported  
Discharge State: Not reported  
Discharge Zip: Not reported  
Status: Active  
Status Date: 04/03/1992  
Operator Name: All Metals Processing of OC Inc  
Operator Address: 8401 Standustrial St  
Operator City: Stanton  
Operator State: California  
Operator Zip: 90680

**NPDES as of 03/2018:**

NPDES Number: CAS000001  
Status: Active  
Agency Number: 0  
Region: 8  
Regulatory Measure ID: 208424  
Order Number: 97-03-DWQ  
Regulatory Measure Type: Enrollee  
Place ID: Not reported  
WDID: 8 30I003867  
Program Type: Industrial  
Adoption Date Of Regulatory Measure: Not reported  
Effective Date Of Regulatory Measure: 04/03/1992  
Expiration Date Of Regulatory Measure: Not reported  
Termination Date Of Regulatory Measure: Not reported  
Discharge Name: All Metals Processing of OC Inc  
Discharge Address: 8401 Standustrial St  
Discharge City: Stanton  
Discharge State: California  
Discharge Zip: 90680  
Received Date: Not reported  
Processed Date: Not reported  
Status: Not reported

Map ID  
Direction  
Distance  
Elevation

MAP FINDINGS

Site

Database(s)

EDR ID Number  
EPA ID Number

**ALL METALS PROCESSING OF ORANGE COUNTY INC DBA ALL METALS PR (Continued)**

**S112999920**

Status Date:	Not reported
Place Size:	Not reported
Place Size Unit:	Not reported
Contact:	Not reported
Contact Title:	Not reported
Contact Phone:	Not reported
Contact Phone Ext:	Not reported
Contact Email:	Not reported
Operator Name:	Not reported
Operator Address:	Not reported
Operator City:	Not reported
Operator State:	Not reported
Operator Zip:	Not reported
Operator Contact:	Not reported
Operator Contact Title:	Not reported
Operator Contact Phone:	Not reported
Operator Contact Phone Ext:	Not reported
Operator Contact Email:	Not reported
Operator Type:	Not reported
Developer:	Not reported
Developer Address:	Not reported
Developer City:	Not reported
Developer State:	Not reported
Developer Zip:	Not reported
Developer Contact:	Not reported
Developer Contact Title:	Not reported
Constype Linear Utility Ind:	Not reported
Emergency Phone:	Not reported
Emergency Phone Ext:	Not reported
Constype Above Ground Ind:	Not reported
Constype Below Ground Ind:	Not reported
Constype Cable Line Ind:	Not reported
Constype Comm Line Ind:	Not reported
Constype Commercial Ind:	Not reported
Constype Electrical Line Ind:	Not reported
Constype Gas Line Ind:	Not reported
Constype Industrial Ind:	Not reported
Constype Other Description:	Not reported
Constype Other Ind:	Not reported
Constype Recons Ind:	Not reported
Constype Residential Ind:	Not reported
Constype Transport Ind:	Not reported
Constype Utility Description:	Not reported
Constype Utility Ind:	Not reported
Constype Water Sewer Ind:	Not reported
Dir Discharge Uswater Ind:	Not reported
Receiving Water Name:	Not reported
Certifier:	Not reported
Certifier Title:	Not reported
Certification Date:	Not reported
Primary Sic:	Not reported
Secondary Sic:	Not reported
Tertiary Sic:	Not reported
NPDES Number:	Not reported
Status:	Not reported
Agency Number:	Not reported

Map ID  
Direction  
Distance  
Elevation

MAP FINDINGS

Site

Database(s)

EDR ID Number  
EPA ID Number

**ALL METALS PROCESSING OF ORANGE COUNTY INC DBA ALL METALS PR (Continued)**

**S112999920**

Region: 8  
Regulatory Measure ID: 208424  
Order Number: Not reported  
Regulatory Measure Type: Industrial  
Place ID: Not reported  
WDID: 8 301003867  
Program Type: Not reported  
Adoption Date Of Regulatory Measure: Not reported  
Effective Date Of Regulatory Measure: Not reported  
Expiration Date Of Regulatory Measure: Not reported  
Termination Date Of Regulatory Measure: Not reported  
Discharge Name: Not reported  
Discharge Address: Not reported  
Discharge City: Not reported  
Discharge State: Not reported  
Discharge Zip: Not reported  
Received Date: 05/09/2008  
Processed Date: 04/03/1992  
Status: Active  
Status Date: 04/03/1992  
Place Size: 1  
Place Size Unit: Acres  
Contact: AKSINIYA DIMITROVA  
Contact Title: Director Env., Lab, Safety  
Contact Phone: 714-828-8238  
Contact Phone Ext: 145  
Contact Email: ADIMITROVA@ALLMETALSPROCESSING.COM  
Operator Name: All Metals Processing of OC Inc  
Operator Address: 8401 Standustrial St  
Operator City: Stanton  
Operator State: California  
Operator Zip: 90680  
Operator Contact: AKSINIYA DIMITROVA  
Operator Contact Title: Not reported  
Operator Contact Phone: 714-828-8238  
Operator Contact Phone Ext: 145  
Operator Contact Email: ADIMITROVA@ALLMETALSPROCESSING.COM  
Operator Type: Private Business  
Developer: Not reported  
Developer Address: Not reported  
Developer City: Not reported  
Developer State: California  
Developer Zip: Not reported  
Developer Contact: Not reported  
Developer Contact Title: Not reported  
Constype Linear Utility Ind: Not reported  
Emergency Phone: 714-828-8238  
Emergency Phone Ext: Not reported  
Constype Above Ground Ind: Not reported  
Constype Below Ground Ind: Not reported  
Constype Cable Line Ind: Not reported  
Constype Comm Line Ind: Not reported  
Constype Commercial Ind: Not reported  
Constype Electrical Line Ind: Not reported  
Constype Gas Line Ind: Not reported  
Constype Industrial Ind: Not reported  
Constype Other Description: Not reported

Map ID  
Direction  
Distance  
Elevation

MAP FINDINGS

Site

Database(s)

EDR ID Number  
EPA ID Number

**ALL METALS PROCESSING OF ORANGE COUNTY INC DBA ALL METALS PR (Continued)**

**S112999920**

Constype Other Ind: Not reported  
Constype Recons Ind: Not reported  
Constype Residential Ind: Not reported  
Constype Transport Ind: Not reported  
Constype Utility Description: Not reported  
Constype Utility Ind: Not reported  
Constype Water Sewer Ind: Not reported  
Dir Discharge Uswater Ind: N  
Receiving Water Name: Pacific Ocean  
Certifier: Steve Rowe  
Certifier Title: EHS Manager  
Certification Date: 06-FEB-15  
Primary Sic: 3471-Electroplating, Plating, Polishing, Anodizing, and Coloring  
Secondary Sic: Not reported  
Tertiary Sic: Not reported

Name: ALL METALS PROCESSING OF OC INC  
Address: 8401 STANDUSTRIAL ST  
City,State,Zip: STANTON, CA 90680  
Facility Status: Active  
NPDES Number: CAS000001  
Region: 8  
Agency Number: 0  
Regulatory Measure ID: 208424  
Place ID: Not reported  
Order Number: 97-03-DWQ  
WDID: 8 30I003867  
Regulatory Measure Type: Enrollee  
Program Type: Industrial  
Adoption Date Of Regulatory Measure: Not reported  
Effective Date Of Regulatory Measure: 04/03/1992  
Termination Date Of Regulatory Measure: Not reported  
Expiration Date Of Regulatory Measure: Not reported  
Discharge Address: 8401 Standustrial St  
Discharge Name: All Metals Processing of OC Inc  
Discharge City: Stanton  
Discharge State: California  
Discharge Zip: 90680  
Status: Not reported  
Status Date: Not reported  
Operator Name: Not reported  
Operator Address: Not reported  
Operator City: Not reported  
Operator State: Not reported  
Operator Zip: Not reported

**NPDES as of 03/2018:**

NPDES Number: CAS000001  
Status: Active  
Agency Number: 0  
Region: 8  
Regulatory Measure ID: 208424  
Order Number: 97-03-DWQ  
Regulatory Measure Type: Enrollee  
Place ID: Not reported  
WDID: 8 30I003867  
Program Type: Industrial

Map ID  
Direction  
Distance  
Elevation

MAP FINDINGS

Site

Database(s)

EDR ID Number  
EPA ID Number

**ALL METALS PROCESSING OF ORANGE COUNTY INC DBA ALL METALS PR (Continued)**

**S112999920**

Adoption Date Of Regulatory Measure:	Not reported
Effective Date Of Regulatory Measure:	04/03/1992
Expiration Date Of Regulatory Measure:	Not reported
Termination Date Of Regulatory Measure:	Not reported
Discharge Name:	All Metals Processing of OC Inc
Discharge Address:	8401 Standustrial St
Discharge City:	Stanton
Discharge State:	California
Discharge Zip:	90680
Received Date:	Not reported
Processed Date:	Not reported
Status:	Not reported
Status Date:	Not reported
Place Size:	Not reported
Place Size Unit:	Not reported
Contact:	Not reported
Contact Title:	Not reported
Contact Phone:	Not reported
Contact Phone Ext:	Not reported
Contact Email:	Not reported
Operator Name:	Not reported
Operator Address:	Not reported
Operator City:	Not reported
Operator State:	Not reported
Operator Zip:	Not reported
Operator Contact:	Not reported
Operator Contact Title:	Not reported
Operator Contact Phone:	Not reported
Operator Contact Phone Ext:	Not reported
Operator Contact Email:	Not reported
Operator Type:	Not reported
Developer:	Not reported
Developer Address:	Not reported
Developer City:	Not reported
Developer State:	Not reported
Developer Zip:	Not reported
Developer Contact:	Not reported
Developer Contact Title:	Not reported
Constype Linear Utility Ind:	Not reported
Emergency Phone:	Not reported
Emergency Phone Ext:	Not reported
Constype Above Ground Ind:	Not reported
Constype Below Ground Ind:	Not reported
Constype Cable Line Ind:	Not reported
Constype Comm Line Ind:	Not reported
Constype Commercial Ind:	Not reported
Constype Electrical Line Ind:	Not reported
Constype Gas Line Ind:	Not reported
Constype Industrial Ind:	Not reported
Constype Other Description:	Not reported
Constype Other Ind:	Not reported
Constype Recons Ind:	Not reported
Constype Residential Ind:	Not reported
Constype Transport Ind:	Not reported
Constype Utility Description:	Not reported
Constype Utility Ind:	Not reported
Constype Water Sewer Ind:	Not reported

Map ID  
Direction  
Distance  
Elevation

MAP FINDINGS

Site

Database(s)

EDR ID Number  
EPA ID Number

**ALL METALS PROCESSING OF ORANGE COUNTY INC DBA ALL METALS PR (Continued)**

**S112999920**

Dir Discharge Uswater Ind:	Not reported
Receiving Water Name:	Not reported
Certifier:	Not reported
Certifier Title:	Not reported
Certification Date:	Not reported
Primary Sic:	Not reported
Secondary Sic:	Not reported
Tertiary Sic:	Not reported
NPDES Number:	Not reported
Status:	Not reported
Agency Number:	Not reported
Region:	8
Regulatory Measure ID:	208424
Order Number:	Not reported
Regulatory Measure Type:	Industrial
Place ID:	Not reported
WDID:	8 30I003867
Program Type:	Not reported
Adoption Date Of Regulatory Measure:	Not reported
Effective Date Of Regulatory Measure:	Not reported
Expiration Date Of Regulatory Measure:	Not reported
Termination Date Of Regulatory Measure:	Not reported
Discharge Name:	Not reported
Discharge Address:	Not reported
Discharge City:	Not reported
Discharge State:	Not reported
Discharge Zip:	Not reported
Received Date:	05/09/2008
Processed Date:	04/03/1992
Status:	Active
Status Date:	04/03/1992
Place Size:	1
Place Size Unit:	Acres
Contact:	AKSINIYA DIMITROVA
Contact Title:	Director Env., Lab, Safety
Contact Phone:	714-828-8238
Contact Phone Ext:	145
Contact Email:	ADIMITROVA@ALLMETALSPROCESSING.COM
Operator Name:	All Metals Processing of OC Inc
Operator Address:	8401 Standustrial St
Operator City:	Stanton
Operator State:	California
Operator Zip:	90680
Operator Contact:	AKSINIYA DIMITROVA
Operator Contact Title:	Not reported
Operator Contact Phone:	714-828-8238
Operator Contact Phone Ext:	145
Operator Contact Email:	ADIMITROVA@ALLMETALSPROCESSING.COM
Operator Type:	Private Business
Developer:	Not reported
Developer Address:	Not reported
Developer City:	Not reported
Developer State:	California
Developer Zip:	Not reported
Developer Contact:	Not reported
Developer Contact Title:	Not reported

Map ID  
Direction  
Distance  
Elevation

MAP FINDINGS

Site

Database(s)

EDR ID Number  
EPA ID Number

**ALL METALS PROCESSING OF ORANGE COUNTY INC DBA ALL METALS PR (Continued)**

**S112999920**

Constype Linear Utility Ind:	Not reported
Emergency Phone:	714-828-8238
Emergency Phone Ext:	Not reported
Constype Above Ground Ind:	Not reported
Constype Below Ground Ind:	Not reported
Constype Cable Line Ind:	Not reported
Constype Comm Line Ind:	Not reported
Constype Commercial Ind:	Not reported
Constype Electrical Line Ind:	Not reported
Constype Gas Line Ind:	Not reported
Constype Industrial Ind:	Not reported
Constype Other Description:	Not reported
Constype Other Ind:	Not reported
Constype Recons Ind:	Not reported
Constype Residential Ind:	Not reported
Constype Transport Ind:	Not reported
Constype Utility Description:	Not reported
Constype Utility Ind:	Not reported
Constype Water Sewer Ind:	Not reported
Dir Discharge Uswater Ind:	N
Receiving Water Name:	Pacific Ocean
Certifier:	Steve Rowe
Certifier Title:	EHS Manager
Certification Date:	06-FEB-15
Primary Sic:	3471-Electroplating, Plating, Polishing, Anodizing, and Coloring
Secondary Sic:	Not reported
Tertiary Sic:	Not reported

**CIWQS:**

Name:	ALL METALS PROCESSING OF OC INC
Address:	8401 STANDUSTRIAL ST
City,State,Zip:	STANTON, CA 90680
Agency:	All Metals Processing of OC Inc
Agency Address:	8401 Standustrial St, Stanton, CA 90680
Place/Project Type:	Industrial - Electroplating, Plating, Polishing, Anodizing, and Coloring
SIC/NAICS:	3471
Region:	8
Program:	INDSTW
Regulatory Measure Status:	Active
Regulatory Measure Type:	Storm water industrial
Order Number:	2014-0057-DWQ
WDID:	8 30I003867
NPDES Number:	CAS000001
Adoption Date:	Not reported
Effective Date:	04/03/1992
Termination Date:	Not reported
Expiration/Review Date:	Not reported
Design Flow:	Not reported
Major/Minor:	Not reported
Complexity:	Not reported
TTWQ:	Not reported
Enforcement Actions within 5 years:	0
Violations within 5 years:	0
Latitude:	33.80777
Longitude:	-117.98609



Map ID  
Direction  
Distance  
Elevation

MAP FINDINGS

Site

Database(s)

EDR ID Number  
EPA ID Number

**ALL METALS PROCESSING OF ORANGE COUNTY INC DBA ALL METALS PR (Continued)**

**S112999920**

**CERS:**

Name: ALL METALS PROCESSING OF OC INC  
Address: 8401 STANDUSTRIAL ST  
City,State,Zip: STANTON, CA 90680  
Site ID: 525824  
CERS ID: 205068  
CERS Description: Industrial Facility Storm Water

**Violations:**

Site ID: 525824  
Site Name: All Metals Processing of OC Inc  
Violation Date: 07-02-2010  
Citation: 2014-0057-DWQ - Industrial General Permit  
Violation Description: SW - Late Report  
Violation Notes: Failure to submit 2009-2010 Annual Report by July 1, 2010 due date.  
Violation Division: Water Boards  
Violation Program: INDSTW  
Violation Source: SMARTS

Site ID: 525824  
Site Name: All Metals Processing of OC Inc  
Violation Date: 07-14-2010  
Citation: 2014-0057-DWQ - Industrial General Permit  
Violation Description: Unauthorized Discharge  
Violation Notes: Evidence of MEK/paint splashes onto ground and adjacent structures when used solvent is transferred to the outdoor bulk container. Contact states splashes are supposed to be captured with felt paper.  
Violation Division: Water Boards  
Violation Program: INDSTW  
Violation Source: SMARTS

Site ID: 525824  
Site Name: All Metals Processing of OC Inc  
Violation Date: 03-21-2001  
Citation: 2014-0057-DWQ - Industrial General Permit  
Violation Description: SW - Deficient BMP Implementation  
Violation Notes: 99-00 AR reports high values of Zn and N. Unauthorized non-storm water discharge observed. Open buckets and drums observed without BMPs. SWPPP not on site.  
Violation Division: Water Boards  
Violation Program: INDSTW  
Violation Source: SMARTS

Site ID: 525824  
Site Name: All Metals Processing of OC Inc  
Violation Date: 10-27-2005  
Citation: 2014-0057-DWQ - Industrial General Permit  
Violation Description: SW - Deficient Report  
Violation Notes: Deficient Annual Report additional parameters were not included in the 2004-2005 Annual Report.  
Violation Division: Water Boards  
Violation Program: INDSTW  
Violation Source: SMARTS

Site ID: 525824  
Site Name: All Metals Processing of OC Inc  
Violation Date: 07-02-1999

Map ID  
Direction  
Distance  
Elevation

MAP FINDINGS

Site

Database(s)

EDR ID Number  
EPA ID Number

**ALL METALS PROCESSING OF ORANGE COUNTY INC DBA ALL METALS PR (Continued)**

**S112999920**

Citation: 2014-0057-DWQ - Industrial General Permit  
Violation Description: SW - Deficient Report  
Violation Notes: Non-submittal of Annual Report. Due 7//1/1999  
Violation Division: Water Boards  
Violation Program: INDSTW  
Violation Source: SMARTS

**Evaluation:**

Eval General Type: Compliance Evaluation Inspection  
Eval Date: 03-21-2001  
Violations Found: Yes  
Eval Type: Industrial Storm Water Compliance Evaluation  
Eval Notes: inspection notes too long. see attachment.  
Eval Division: Water Boards  
Eval Program: INDSTW  
Eval Source: SMARTS

Eval General Type: Compliance Evaluation Inspection  
Eval Date: 07-14-2010  
Violations Found: Yes  
Eval Type: Industrial Storm Water Compliance Evaluation  
Eval Notes: Observed compressor condensate had recently overflowed from a 5-gallon container. Observed used blasting sand stored out in open; supposed to be placed in a bulk hazardous waste tote; not yet transferred. Site is under a separate wastewater discharge permit; treatment works are under a fixed cover and within a diked area. One machine outside of diked area is producing condensate but surrounding area is not well cleaned; water is now muck as the result. Observed bulk hazardous waste container on a containment pallet; pallet contains substantial amount of hazy liquid and surrounding ground and building have been splashed with paint/solvent. Hazardous waste is MEK used as solvent for paint. Contact stated area is usually covered with felt paper to catch splashes. Observed roll-off trash bin w/o cover; contact states bin is tarped when it rains.

Eval Division: Water Boards  
Eval Program: INDSTW  
Eval Source: SMARTS

**Enforcement Action:**

Site ID: 525824  
Site Name: All Metals Processing of OC Inc  
Site Address: 8401 STANDUSTRIAL ST  
Site City: STANTON  
Site Zip: 90680  
Enf Action Date: 04-02-2001  
Enf Action Type: Staff Enforcement Letter  
Enf Action Description: Staff Enforcement Letter  
Enf Action Notes: 99-00 AR reports high values of Zn and N. Unauthorized non-storm water discharge observed. Open buckets and drums observed without BMPs. SWPPP not on site.

Enf Action Division: Water Boards  
Enf Action Program: INDSTW  
Enf Action Source: SMARTS

Site ID: 525824  
Site Name: All Metals Processing of OC Inc

Map ID  
Direction  
Distance  
Elevation

MAP FINDINGS

Site

Database(s)

EDR ID Number  
EPA ID Number

**ALL METALS PROCESSING OF ORANGE COUNTY INC DBA ALL METALS PR (Continued)**

**S112999920**

Site Address: 8401 STANDUSTRIAL ST  
Site City: STANTON  
Site Zip: 90680  
Enf Action Date: 07-30-2010  
Enf Action Type: Industrial Storm Water Enforcement  
Enf Action Description: Industrial Storm Water Enforcement  
Enf Action Notes: Failure to submit 2009-2010 Annual Report by July 1, 2010 due date.  
Enf Action Division: Water Boards  
Enf Action Program: INDSTW  
Enf Action Source: SMARTS

Site ID: 525824  
Site Name: All Metals Processing of OC Inc  
Site Address: 8401 STANDUSTRIAL ST  
Site City: STANTON  
Site Zip: 90680  
Enf Action Date: 10-27-2005  
Enf Action Type: Staff Enforcement Letter  
Enf Action Description: Staff Enforcement Letter  
Enf Action Notes: Deficient Annual Report additional parameters were not included in the 2004-2005 Annual Report.  
Enf Action Division: Water Boards  
Enf Action Program: INDSTW  
Enf Action Source: SMARTS

Site ID: 525824  
Site Name: All Metals Processing of OC Inc  
Site Address: 8401 STANDUSTRIAL ST  
Site City: STANTON  
Site Zip: 90680  
Enf Action Date: 11-03-2005  
Enf Action Type: Staff Enforcement Letter  
Enf Action Description: Staff Enforcement Letter  
Enf Action Notes: A clerical error at the Regional Board office resulted in an incorrect Notice of Violation being issued.  
Enf Action Division: Water Boards  
Enf Action Program: INDSTW  
Enf Action Source: SMARTS

Affiliation:  
Affiliation Type Desc: Owner/Operator  
Entity Name: All Metals Processing of OC Inc  
Entity Title: Operator  
Affiliation Address: 8401 Standustrial St  
Affiliation City: Stanton  
Affiliation State: CA  
Affiliation Country: Not reported  
Affiliation Zip: 90680  
Affiliation Phone: Not reported

**NON-CASE INFO:**

Name: ALL METALS PROCESSING OF OC INC  
Address: 8401 STANDUSTRIAL ST  
City,State,Zip: STANTON, CA 90680-2688  
Global ID: T10000013585

Map ID  
Direction  
Distance  
Elevation

MAP FINDINGS

Site

Database(s)

EDR ID Number  
EPA ID Number

**ALL METALS PROCESSING OF ORANGE COUNTY INC DBA ALL METALS PR (Continued)**

**S112999920**

Case Type:	Non-Case Information
Status:	Pending Review
Status Date:	09/23/2019
Lead Agency:	SANTA ANA RWQCB (REGION 8)
Case Worker:	Not reported
Local Agency:	Not reported
RB Case Number:	Not reported
Loc Case Number:	Not reported
File Location:	Not reported
Potential Contaminants of Concern:	Not reported
Potential Media Affected:	Not reported
Site History:	Not reported
Begin Date:	2019-09-23 00:00:00
How Discovered:	Not reported
How Discovered Description:	Not reported
Stop Method:	Not reported
Stop Description:	Not reported
Latitude:	33.80814
Longitude:	-117.98571
Geotracker:	<a href="http://geotracker.waterboards.ca.gov/profile_report.asp?global_id=T10000013585">http://geotracker.waterboards.ca.gov/profile_report.asp?global_id=T10000013585</a>

**HWTS:**

Name:	ALL METALS PROCESSING OF ORANGE COUNTY, LLC
Address:	8401 STANDUSTRIAL ST
Address 2:	Not reported
City,State,Zip:	STANTON, CA 906802688
EPA ID:	CAD009675067
Inactive Date:	Not reported
Create Date:	07/23/1982
Last Act Date:	07/20/2020
Mailing Name:	Not reported
Mailing Address:	8401 STANDUSTRIAL ST
Mailing Address 2:	Not reported
Mailing City,State,Zip:	STANTON, CA 906802619
Owner Name:	ALL METALS PROCESSING OF ORANGE COU
Owner Address:	8401 STANDUSTRIAL ST
Owner Address 2:	Not reported
Owner City,State,Zip:	STANTON, CA 906802619
Contact Name:	REY SANTOS
Contact Address:	8401 STANDUSTRIAL ST
Contact Address 2:	Not reported
City,State,Zip:	STANTON, CA 90680

**NAICS:**

EPA ID:	CAD009675067
Create Date:	2004-10-20 10:23:57.043
NAICS Code:	332813
NAICS Description:	Electroplating, Plating, Polishing, Anodizing, and Coloring
Issued EPA ID Date:	1982-07-23 00:00:00
Inactive Date:	Not reported
Facility Name:	ALL METALS PROCESSING OF ORANGE COUNTY, LLC
Facility Address:	8401 STANDUSTRIAL ST
Facility Address 2:	Not reported
Facility City:	STANTON
Facility County:	Not reported
Facility State:	CA
Facility Zip:	906802688

Map ID  
Direction  
Distance  
Elevation

MAP FINDINGS

Site

Database(s)

EDR ID Number  
EPA ID Number

**ALL METALS PROCESSING OF ORANGE COUNTY INC DBA ALL METALS PR (Continued)**

**S112999920**

EPA ID: CAD009675067  
Create Date: 2004-10-20 10:23:57.043  
NAICS Code: 332813  
NAICS Description: Electroplating, Plating, Polishing, Anodizing, and Coloring  
Issued EPA ID Date: 1982-07-23 00:00:00  
Inactive Date: Not reported  
Facility Name: ALL METALS PROCESSING OF ORANGE COUNTY, LLC  
Facility Address: 8401 STANDUSTRIAL ST  
Facility Address 2: Not reported  
Facility City: STANTON  
Facility County: Not reported  
Facility State: CA  
Facility Zip: 906802688

**M144** **ALL METALS PROCESSING OF ORANGE COUNTY, LLC**  
**8401 STANDUSTRIAL ST**  
**STANTON, CA 90680**

**SEMS-ARCHIVE** **1015732701**  
**RCRA-LQG** **CAD009675067**  
**FINDS**  
**ECHO**

**< 1/8**  
**1 ft.**

**Site 4 of 40 in cluster M**

**Relative:**  
**Higher**

**Actual:**  
**71 ft.**

SEMS Archive:  
Site ID: 0900052  
EPA ID: CAD009675067  
Name: ALL METALS PROCESSING  
Address: 8305 STANDUSTRIAL  
Address 2: Not reported  
City,State,Zip: STANTON, CA 90680  
Cong District: 38  
FIPS Code: 06059  
FF: N  
NPL: Not on the NPL  
Non NPL Status: NFRAP-Site does not qualify for the NPL based on existing information

**SEMS Archive Detail:**

Region: 09  
Site ID: 0900052  
EPA ID: CAD009675067  
Site Name: ALL METALS PROCESSING  
NPL: N  
FF: N  
OU: 00  
Action Code: VS  
Action Name: ARCH SITE  
SEQ: 1  
Start Date: Not reported  
Finish Date: 1991-09-24 04:00:00  
Qual: Not reported  
Current Action Lead: EPA Perf In-Hse

Region: 09  
Site ID: 0900052  
EPA ID: CAD009675067  
Site Name: ALL METALS PROCESSING  
NPL: N  
FF: N  
OU: 00  
Action Code: SI

Map ID  
Direction  
Distance  
Elevation

MAP FINDINGS

Site

Database(s)

EDR ID Number  
EPA ID Number

**ALL METALS PROCESSING OF ORANGE COUNTY, LLC (Continued)**

**1015732701**

Action Name: SI  
SEQ: 1  
Start Date: Not reported  
Finish Date: 1991-09-24 04:00:00  
Qual: N  
Current Action Lead: EPA Perf

Region: 09  
Site ID: 0900052  
EPA ID: CAD009675067  
Site Name: ALL METALS PROCESSING  
NPL: N  
FF: N  
OU: 00  
Action Code: DS  
Action Name: DISCVRY  
SEQ: 1  
Start Date: 1988-09-01 04:00:00  
Finish Date: 1988-09-01 04:00:00  
Qual: Not reported  
Current Action Lead: St Perf

Region: 09  
Site ID: 0900052  
EPA ID: CAD009675067  
Site Name: ALL METALS PROCESSING  
NPL: N  
FF: N  
OU: 00  
Action Code: PA  
Action Name: PA  
SEQ: 1  
Start Date: Not reported  
Finish Date: 1988-11-29 05:00:00  
Qual: L  
Current Action Lead: St Perf

**RCRA-LQG:**

Date Form Received by Agency: 2020-02-19 00:00:00.0  
Handler Name: ALL METALS PROCESSING OF ORANGE COUNTY INC  
Handler Address: 8401 STANDUSTRIAL STREET  
Handler City,State,Zip: STANTON, CA 90680-2688  
EPA ID: CAD009675067  
Contact Name: REY SANTOS  
Contact Address: STANDUSTRIAL STREET  
Contact City,State,Zip: STANTON, CA 90680-2688  
Contact Telephone: 714-828-8238 x154  
Contact Fax: 714-828-4552  
Contact Email: REYS@EMBEE.COM  
Contact Title: SENIOR MANAGER, EH&S  
EPA Region: 09  
Land Type: Private  
Federal Waste Generator Description: Large Quantity Generator  
Non-Notifier: Not reported  
Biennial Report Cycle: 2019  
Accessibility: Not reported

Map ID  
Direction  
Distance  
Elevation

MAP FINDINGS

Site

Database(s)

EDR ID Number  
EPA ID Number

**ALL METALS PROCESSING OF ORANGE COUNTY, LLC (Continued)**

**1015732701**

Active Site Indicator:	Handler Activities
State District Owner:	Not reported
State District:	Not reported
Mailing Address:	STANDUSTRIAL STREET
Mailing City,State,Zip:	STANTON, CA 90680-2688
Owner Name:	ALL METALS PROCESSING OF ORANGE COUNTY LLC
Owner Type:	Private
Operator Name:	ALL METALS PROCESSING OF ORANGE COUNTY LLC
Operator Type:	Private
Short-Term Generator Activity:	No
Importer Activity:	No
Mixed Waste Generator:	No
Transporter Activity:	No
Transfer Facility Activity:	No
Recycler Activity with Storage:	No
Small Quantity On-Site Burner Exemption:	No
Smelting Melting and Refining Furnace Exemption:	No
Underground Injection Control:	No
Off-Site Waste Receipt:	No
Universal Waste Indicator:	No
Universal Waste Destination Facility:	No
Federal Universal Waste:	No
Active Site Fed-Reg Treatment Storage and Disposal Facility:	Not reported
Active Site Converter Treatment storage and Disposal Facility:	Not reported
Active Site State-Reg Treatment Storage and Disposal Facility:	Not reported
Active Site State-Reg Handler:	---
Federal Facility Indicator:	Not reported
Hazardous Secondary Material Indicator:	N
Sub-Part K Indicator:	Not reported
Commercial TSD Indicator:	No
Treatment Storage and Disposal Type:	Not reported
2018 GPRA Permit Baseline:	Not on the Baseline
2018 GPRA Renewals Baseline:	Not on the Baseline
Permit Renewals Workload Universe:	Not reported
Permit Workload Universe:	Not reported
Permit Progress Universe:	Not reported
Post-Closure Workload Universe:	Not reported
Closure Workload Universe:	Not reported
202 GPRA Corrective Action Baseline:	No
Corrective Action Workload Universe:	No
Subject to Corrective Action Universe:	No
Non-TSDFs Where RCRA CA has Been Imposed Universe:	No
TSDFs Potentially Subject to CA Under 3004 (u)/(v) Universe:	No
TSDFs Only Subject to CA under Discretionary Auth Universe:	No
Corrective Action Priority Ranking:	No NCAPS ranking
Environmental Control Indicator:	No
Institutional Control Indicator:	No
Human Exposure Controls Indicator:	N/A
Groundwater Controls Indicator:	N/A
Operating TSDF Universe:	Not reported
Full Enforcement Universe:	Not reported
Significant Non-Complier Universe:	No
Unaddressed Significant Non-Complier Universe:	No
Addressed Significant Non-Complier Universe:	No
Significant Non-Complier With a Compliance Schedule Universe:	No
Financial Assurance Required:	Not reported
Handler Date of Last Change:	2020-10-02 17:37:50.0

Map ID  
Direction  
Distance  
Elevation

MAP FINDINGS

Site

Database(s)

EDR ID Number  
EPA ID Number

**ALL METALS PROCESSING OF ORANGE COUNTY, LLC (Continued)**

**1015732701**

Recognized Trader-Importer:	No
Recognized Trader-Exporter:	No
Importer of Spent Lead Acid Batteries:	No
Exporter of Spent Lead Acid Batteries:	No
Recycler Activity Without Storage:	No
Manifest Broker:	No
Sub-Part P Indicator:	No

Biennial: List of Years

Year: 2019

[Click Here for Biennial Reporting System Data:](#)

Year: 2017

[Click Here for Biennial Reporting System Data:](#)

Year: 2015

[Click Here for Biennial Reporting System Data:](#)

Year: 2013

[Click Here for Biennial Reporting System Data:](#)

Year: 2011

[Click Here for Biennial Reporting System Data:](#)

Year: 2009

[Click Here for Biennial Reporting System Data:](#)

Year: 2007

[Click Here for Biennial Reporting System Data:](#)

Year: 2005

[Click Here for Biennial Reporting System Data:](#)

Year: 2003

[Click Here for Biennial Reporting System Data:](#)

Year: 2001

[Click Here for Biennial Reporting System Data:](#)

Hazardous Waste Summary:

Waste Code:	D001
Waste Description:	IGNITABLE WASTE

Waste Code:	D002
Waste Description:	CORROSIVE WASTE

Waste Code:	D003
Waste Description:	REACTIVE WASTE

Waste Code:	D006
Waste Description:	CADMIUM

Waste Code:	D007
Waste Description:	CHROMIUM



Map ID  
Direction  
Distance  
Elevation

MAP FINDINGS

Site

Database(s)

EDR ID Number  
EPA ID Number

**ALL METALS PROCESSING OF ORANGE COUNTY, LLC (Continued)**

**1015732701**

Waste Code: D008  
Waste Description: LEAD

Waste Code: D035  
Waste Description: METHYL ETHYL KETONE

Waste Code: F002  
Waste Description: THE FOLLOWING SPENT HALOGENATED SOLVENTS: TETRACHLOROETHYLENE, METHYLENE CHLORIDE, TRICHLOROETHYLENE, 1,1,1-TRICHLOROETHANE, CHLOROBENZENE, 1,1,2-TRICHLORO-1,2,2-TRIFLUOROETHANE, ORTHO-DICHLOROBENZENE, TRICHLOROFLUOROMETHANE, AND 1,1,2, TRICHLOROETHANE; ALL SPENT SOLVENT MIXTURES/BLENDS CONTAINING, BEFORE USE, A TOTAL OF TEN PERCENT OR MORE (BY VOLUME) OF ONE OR MORE OF THE ABOVE HALOGENATED SOLVENTS OR THOSE SOLVENTS LISTED IN F001, F004, AND F005; AND STILL BOTTOMS FROM THE RECOVERY OF THESE SPENT SOLVENTS AND SPENT SOLVENT MIXTURES.

Waste Code: F003  
Waste Description: THE FOLLOWING SPENT NONHALOGENATED SOLVENTS: XYLENE, ACETONE, ETHYL ACETATE, ETHYL BENZENE, ETHYL ETHER, METHYL ISOBUTYL KETONE, N-BUTYL ALCOHOL, CYCLOHEXANONE, AND METHANOL; ALL SPENT SOLVENT MIXTURES/BLENDS CONTAINING, BEFORE USE, ONLY THE ABOVE SPENT NONHALOGENATED SOLVENTS; AND ALL SPENT SOLVENT MIXTURES/BLENDS CONTAINING, BEFORE USE, ONE OR MORE OF THE ABOVE NONHALOGENATED SOLVENTS, AND A TOTAL OF TEN PERCENT OR MORE (BY VOLUME) OF ONE OR MORE OF THOSE SOLVENTS LISTED IN F001, F002, F004, AND F005; AND STILL BOTTOMS FROM THE RECOVERY OF THESE SPENT SOLVENTS AND SPENT SOLVENT MIXTURES.

Waste Code: F005  
Waste Description: THE FOLLOWING SPENT NONHALOGENATED SOLVENTS: TOLUENE, METHYL ETHYL KETONE, CARBON DISULFIDE, ISOBUTANOL, PYRIDINE, BENZENE, 2-ETHOXYETHANOL, AND 2-NITROPROPANE; ALL SPENT SOLVENT MIXTURES/BLENDS CONTAINING, BEFORE USE, A TOTAL OF TEN PERCENT OR MORE (BY VOLUME) OF ONE OR MORE OF THE ABOVE NONHALOGENATED SOLVENTS OR THOSE SOLVENTS LISTED IN F001, F002, OR F004; AND STILL BOTTOMS FROM THE RECOVERY OF THESE SPENT SOLVENTS AND SPENT SOLVENT MIXTURES.

Waste Code: F006  
Waste Description: WASTEWATER TREATMENT SLUDGES FROM ELECTROPLATING OPERATIONS, EXCEPT FROM THE FOLLOWING PROCESSES: (1) SULFURIC ACID ANODIZING OF ALUMINUM; (2) TIN PLATING ON CARBON STEEL; (3) ZINC PLATING (SEGREGATED BASIS) ON CARBON STEEL; (4) ALUMINUM OR ZINC-ALUMINUM PLATING ON CARBON STEEL; (5) CLEANING/STRIPPING ASSOCIATED WITH TIN, ZINC, AND ALUMINUM PLATING ON CARBON STEEL; AND (6) CHEMICAL ETCHING AND MILLING OF ALUMINUM.

Waste Code: F007  
Waste Description: SPENT CYANIDE PLATING BATH SOLUTIONS FROM ELECTROPLATING OPERATIONS.

Handler - Owner Operator:  
Owner/Operator Indicator:  
Owner/Operator Name:  
Legal Status:  
Date Became Current:  
Date Ended Current:  
Owner/Operator Address:

Operator  
ALL METALS PROCESSING OF ORANGE COUNTY  
Private  
1961-01-01 00:00:00.  
Not reported  
Not reported

Map ID  
Direction  
Distance  
Elevation

MAP FINDINGS

Site

Database(s)

EDR ID Number  
EPA ID Number

**ALL METALS PROCESSING OF ORANGE COUNTY, LLC (Continued)**

**1015732701**

Owner/Operator City,State,Zip:	Not reported
Owner/Operator Telephone:	Not reported
Owner/Operator Telephone Ext:	Not reported
Owner/Operator Fax:	Not reported
Owner/Operator Email:	Not reported
Owner/Operator Indicator:	Operator
Owner/Operator Name:	ALL METALS PROCESSING OF ORANGE
Legal Status:	Private
Date Became Current:	1961-10-15 00:00:00.
Date Ended Current:	Not reported
Owner/Operator Address:	Not reported
Owner/Operator City,State,Zip:	Not reported
Owner/Operator Telephone:	Not reported
Owner/Operator Telephone Ext:	Not reported
Owner/Operator Fax:	Not reported
Owner/Operator Email:	Not reported
Owner/Operator Indicator:	Operator
Owner/Operator Name:	ALL METALS PROCESSING OF ORANGE
Legal Status:	Private
Date Became Current:	1961-01-01 00:00:00.
Date Ended Current:	Not reported
Owner/Operator Address:	Not reported
Owner/Operator City,State,Zip:	Not reported
Owner/Operator Telephone:	Not reported
Owner/Operator Telephone Ext:	Not reported
Owner/Operator Fax:	Not reported
Owner/Operator Email:	Not reported
Owner/Operator Indicator:	Owner
Owner/Operator Name:	ALL METALS PROCESSING OF ORANGE COUNTY,
Legal Status:	Private
Date Became Current:	1961-01-01 00:00:00.
Date Ended Current:	Not reported
Owner/Operator Address:	8401 STANDUSTRIAL AVE
Owner/Operator City,State,Zip:	STANTON, CA 90680-2688
Owner/Operator Telephone:	714-828-8238
Owner/Operator Telephone Ext:	115
Owner/Operator Fax:	Not reported
Owner/Operator Email:	Not reported
Owner/Operator Indicator:	Operator
Owner/Operator Name:	ALL METALS PROCESSING OF ORANGE COUNTY LLC
Legal Status:	Private
Date Became Current:	1961-01-01 00:00:00.
Date Ended Current:	Not reported
Owner/Operator Address:	8401 STANDUSTRIAL STREET
Owner/Operator City,State,Zip:	STANTON, CA 90680-2688
Owner/Operator Telephone:	714-828-8238
Owner/Operator Telephone Ext:	145
Owner/Operator Fax:	Not reported
Owner/Operator Email:	AKSINIYAD@AMP-OC.COM
Owner/Operator Indicator:	Operator
Owner/Operator Name:	ALL METALS PROCESSING OF ORANGE COUNTY
Legal Status:	Private

Map ID  
Direction  
Distance  
Elevation

MAP FINDINGS

Site

Database(s)

EDR ID Number  
EPA ID Number

**ALL METALS PROCESSING OF ORANGE COUNTY, LLC (Continued)**

**1015732701**

Date Became Current: 1961-01-01 00:00:00.  
Date Ended Current: Not reported  
Owner/Operator Address: Not reported  
Owner/Operator City,State,Zip: Not reported  
Owner/Operator Telephone: Not reported  
Owner/Operator Telephone Ext: Not reported  
Owner/Operator Fax: Not reported  
Owner/Operator Email: Not reported

Owner/Operator Indicator: Owner  
Owner/Operator Name: ALL METALS PROCESSING OF ORANGE COUNTY  
Legal Status: Private  
Date Became Current: 1963-01-01 00:00:00.  
Date Ended Current: Not reported  
Owner/Operator Address: 8401 STANDUSTRIAL AVE  
Owner/Operator City,State,Zip: STANTON, CA 90680  
Owner/Operator Telephone: Not reported  
Owner/Operator Telephone Ext: Not reported  
Owner/Operator Fax: Not reported  
Owner/Operator Email: Not reported

Owner/Operator Indicator: Operator  
Owner/Operator Name: ALL METALS PROCESSING OF ORANGE COUNTY  
Legal Status: Private  
Date Became Current: 1963-01-01 00:00:00.  
Date Ended Current: Not reported  
Owner/Operator Address: Not reported  
Owner/Operator City,State,Zip: Not reported  
Owner/Operator Telephone: Not reported  
Owner/Operator Telephone Ext: Not reported  
Owner/Operator Fax: Not reported  
Owner/Operator Email: Not reported

Owner/Operator Indicator: Operator  
Owner/Operator Name: ALL METALS PROCESSING OF ORANGE COUNTY LLC  
Legal Status: Private  
Date Became Current: 1961-01-01 00:00:00.  
Date Ended Current: Not reported  
Owner/Operator Address: 8401 STANDUSTRIAL STREET  
Owner/Operator City,State,Zip: STANTON, CA 90680-2688  
Owner/Operator Telephone: 714-828-8238  
Owner/Operator Telephone Ext: 145  
Owner/Operator Fax: Not reported  
Owner/Operator Email: AKSINIYAD@AMP-OC.COM

Owner/Operator Indicator: Operator  
Owner/Operator Name: ALL METALS PROCESSING OF ORANGE COUNTY  
Legal Status: Private  
Date Became Current: 1961-01-01 00:00:00.  
Date Ended Current: Not reported  
Owner/Operator Address: Not reported  
Owner/Operator City,State,Zip: Not reported  
Owner/Operator Telephone: Not reported  
Owner/Operator Telephone Ext: Not reported  
Owner/Operator Fax: Not reported  
Owner/Operator Email: Not reported

Map ID  
Direction  
Distance  
Elevation

MAP FINDINGS

Site

Database(s)

EDR ID Number  
EPA ID Number

**ALL METALS PROCESSING OF ORANGE COUNTY, LLC (Continued)**

**1015732701**

Owner/Operator Indicator:	Owner
Owner/Operator Name:	ALL METALS PROCESSING OF ORANGE
Legal Status:	Private
Date Became Current:	1961-01-01 00:00:00.
Date Ended Current:	Not reported
Owner/Operator Address:	8401 STANDUSTRIAL STREET
Owner/Operator City,State,Zip:	STANTON, CA 90680
Owner/Operator Telephone:	714-828-8238
Owner/Operator Telephone Ext:	Not reported
Owner/Operator Fax:	Not reported
Owner/Operator Email:	Not reported

Owner/Operator Indicator:	Owner
Owner/Operator Name:	ALL METALS PROCESSING OF ORANGE COUNTY
Legal Status:	Private
Date Became Current:	1961-01-01 00:00:00.
Date Ended Current:	Not reported
Owner/Operator Address:	8401 STANDUSTRIAL STREET
Owner/Operator City,State,Zip:	STANTON, CA 90680
Owner/Operator Telephone:	714-828-8238
Owner/Operator Telephone Ext:	Not reported
Owner/Operator Fax:	Not reported
Owner/Operator Email:	Not reported

Owner/Operator Indicator:	Owner
Owner/Operator Name:	STEVE SELLWOOD
Legal Status:	Private
Date Became Current:	Not reported
Date Ended Current:	Not reported
Owner/Operator Address:	NOT REQUIRED
Owner/Operator City,State,Zip:	NOT REQUIRED, ME 99999
Owner/Operator Telephone:	415-555-1212
Owner/Operator Telephone Ext:	Not reported
Owner/Operator Fax:	Not reported
Owner/Operator Email:	Not reported

Owner/Operator Indicator:	Operator
Owner/Operator Name:	ALL METALS PROCESSING OF ORANGE COUNTY
Legal Status:	Private
Date Became Current:	1961-01-01 00:00:00.
Date Ended Current:	Not reported
Owner/Operator Address:	Not reported
Owner/Operator City,State,Zip:	Not reported
Owner/Operator Telephone:	Not reported
Owner/Operator Telephone Ext:	Not reported
Owner/Operator Fax:	Not reported
Owner/Operator Email:	Not reported

Owner/Operator Indicator:	Owner
Owner/Operator Name:	ALL METALS PROCESSING OF ORANGE COUNTY LLC
Legal Status:	Private
Date Became Current:	1961-01-01 00:00:00.
Date Ended Current:	Not reported
Owner/Operator Address:	8401 STANDUSTRIAL STREET
Owner/Operator City,State,Zip:	STANTON, CA 90680-2688
Owner/Operator Telephone:	714-828-8238
Owner/Operator Telephone Ext:	145

Map ID  
Direction  
Distance  
Elevation

MAP FINDINGS

Site

Database(s)

EDR ID Number  
EPA ID Number

**ALL METALS PROCESSING OF ORANGE COUNTY, LLC (Continued)**

**1015732701**

Owner/Operator Fax: Not reported  
Owner/Operator Email: AKSINIYAD@AMP-OC.COM

Owner/Operator Indicator: Operator  
Owner/Operator Name: NOT REQUIRED  
Legal Status: Private  
Date Became Current: Not reported  
Date Ended Current: Not reported  
Owner/Operator Address: NOT REQUIRED  
Owner/Operator City,State,Zip: NOT REQUIRED, ME 99999  
Owner/Operator Telephone: 415-555-1212  
Owner/Operator Telephone Ext: Not reported  
Owner/Operator Fax: Not reported  
Owner/Operator Email: Not reported

Owner/Operator Indicator: Owner  
Owner/Operator Name: ALL METALS PROCESSING OF ORANGE COUNTY LLC  
Legal Status: Private  
Date Became Current: 1961-01-01 00:00:00.  
Date Ended Current: Not reported  
Owner/Operator Address: 8401 STANDUSTRIAL STREET  
Owner/Operator City,State,Zip: STANTON, CA 90680-2688  
Owner/Operator Telephone: 714-828-8238  
Owner/Operator Telephone Ext: 145  
Owner/Operator Fax: Not reported  
Owner/Operator Email: AKSINIYAD@AMP-OC.COM

Owner/Operator Indicator: Owner  
Owner/Operator Name: ALL METALS PROCESSING OF ORANGE COUNTY  
Legal Status: Private  
Date Became Current: 1961-01-01 00:00:00.  
Date Ended Current: Not reported  
Owner/Operator Address: 8401 STANDUSTRIAL AVE  
Owner/Operator City,State,Zip: STANTON, CA 90680  
Owner/Operator Telephone: Not reported  
Owner/Operator Telephone Ext: Not reported  
Owner/Operator Fax: Not reported  
Owner/Operator Email: Not reported

Owner/Operator Indicator: Owner  
Owner/Operator Name: ALL METAL PROCESSING OF ORANGE COUNTY  
Legal Status: Private  
Date Became Current: 1961-01-01 00:00:00.  
Date Ended Current: Not reported  
Owner/Operator Address: 8401 STANDUSTRIAL AVE.  
Owner/Operator City,State,Zip: STANTON, CA 90680  
Owner/Operator Telephone: 714-828-8238  
Owner/Operator Telephone Ext: Not reported  
Owner/Operator Fax: Not reported  
Owner/Operator Email: Not reported

Owner/Operator Indicator: Owner  
Owner/Operator Name: ALL METALS PROCESSING OF ORANGE  
Legal Status: Private  
Date Became Current: 1961-10-15 00:00:00.  
Date Ended Current: Not reported  
Owner/Operator Address: Not reported

Map ID  
Direction  
Distance  
Elevation

MAP FINDINGS

Site

Database(s)

EDR ID Number  
EPA ID Number

**ALL METALS PROCESSING OF ORANGE COUNTY, LLC (Continued)**

**1015732701**

Owner/Operator City,State,Zip: Not reported  
Owner/Operator Telephone: Not reported  
Owner/Operator Telephone Ext: Not reported  
Owner/Operator Fax: Not reported  
Owner/Operator Email: Not reported

Owner/Operator Indicator: Operator  
Owner/Operator Name: ALL METALS PROCESSING OF ORANGE COUNTY  
Legal Status: Private  
Date Became Current: 1961-01-01 00:00:00.  
Date Ended Current: Not reported  
Owner/Operator Address: Not reported  
Owner/Operator City,State,Zip: Not reported  
Owner/Operator Telephone: Not reported  
Owner/Operator Telephone Ext: Not reported  
Owner/Operator Fax: Not reported  
Owner/Operator Email: Not reported

Owner/Operator Indicator: Owner  
Owner/Operator Name: ALL METALS PROCESSING OF ORANGE COUNTY  
Legal Status: Private  
Date Became Current: 1961-01-01 00:00:00.  
Date Ended Current: Not reported  
Owner/Operator Address: 8401 STANDUSTRIAL STREET  
Owner/Operator City,State,Zip: STANTON, CA 90680  
Owner/Operator Telephone: Not reported  
Owner/Operator Telephone Ext: Not reported  
Owner/Operator Fax: Not reported  
Owner/Operator Email: Not reported

**Historic Generators:**

Receive Date: 2010-03-01 00:00:00.0  
Handler Name: ALL METALS PROCESSING OF ORANGE COUNTY, INC  
Federal Waste Generator Description: Large Quantity Generator  
State District Owner: Not reported  
Large Quantity Handler of Universal Waste: No  
Recognized Trader Importer: No  
Recognized Trader Exporter: No  
Spent Lead Acid Battery Importer: No  
Spent Lead Acid Battery Exporter: No  
Current Record: No  
Non Storage Recycler Activity: Not reported  
Electronic Manifest Broker: Not reported

Receive Date: 2012-10-05 00:00:00.0  
Handler Name: ALL METALS PROCESSING OF ORANGE COUNTY, INC.  
Federal Waste Generator Description: Large Quantity Generator  
State District Owner: Not reported  
Large Quantity Handler of Universal Waste: No  
Recognized Trader Importer: No  
Recognized Trader Exporter: No  
Spent Lead Acid Battery Importer: No  
Spent Lead Acid Battery Exporter: No  
Current Record: No  
Non Storage Recycler Activity: Not reported  
Electronic Manifest Broker: Not reported

Map ID  
Direction  
Distance  
Elevation

MAP FINDINGS

Site

Database(s)

EDR ID Number  
EPA ID Number

**ALL METALS PROCESSING OF ORANGE COUNTY, LLC (Continued)**

**1015732701**

Receive Date: 2014-03-01 00:00:00.0  
Handler Name: ALL METALS PROCESSING OF ORANGE COUNTY, INC  
Federal Waste Generator Description: Large Quantity Generator  
State District Owner: Not reported  
Large Quantity Handler of Universal Waste: No  
Recognized Trader Importer: No  
Recognized Trader Exporter: No  
Spent Lead Acid Battery Importer: No  
Spent Lead Acid Battery Exporter: No  
Current Record: No  
Non Storage Recycler Activity: Not reported  
Electronic Manifest Broker: Not reported

Receive Date: 2016-02-26 00:00:00.0  
Handler Name: ALL METALS PROCESSING OF ORANGE COUNTY, INC  
Federal Waste Generator Description: Large Quantity Generator  
State District Owner: Not reported  
Large Quantity Handler of Universal Waste: No  
Recognized Trader Importer: No  
Recognized Trader Exporter: No  
Spent Lead Acid Battery Importer: No  
Spent Lead Acid Battery Exporter: No  
Current Record: No  
Non Storage Recycler Activity: Not reported  
Electronic Manifest Broker: Not reported

Receive Date: 2018-02-27 00:00:00.0  
Handler Name: ALL METALS PROCESSING OF ORANGE COUNTY INC  
Federal Waste Generator Description: Large Quantity Generator  
State District Owner: Not reported  
Large Quantity Handler of Universal Waste: No  
Recognized Trader Importer: No  
Recognized Trader Exporter: No  
Spent Lead Acid Battery Importer: No  
Spent Lead Acid Battery Exporter: No  
Current Record: No  
Non Storage Recycler Activity: No  
Electronic Manifest Broker: No

Receive Date: 2020-02-19 00:00:00.0  
Handler Name: ALL METALS PROCESSING OF ORANGE COUNTY INC  
Federal Waste Generator Description: Large Quantity Generator  
State District Owner: Not reported  
Large Quantity Handler of Universal Waste: No  
Recognized Trader Importer: No  
Recognized Trader Exporter: No  
Spent Lead Acid Battery Importer: No  
Spent Lead Acid Battery Exporter: No  
Current Record: Yes  
Non Storage Recycler Activity: No  
Electronic Manifest Broker: No

Receive Date: 1996-09-01 00:00:00.0  
Handler Name: ALL METALS PROCESSING INC  
Federal Waste Generator Description: Small Quantity Generator  
State District Owner: CA  
Large Quantity Handler of Universal Waste: No

Map ID  
Direction  
Distance  
Elevation

MAP FINDINGS

Site

Database(s)

EDR ID Number  
EPA ID Number

**ALL METALS PROCESSING OF ORANGE COUNTY, LLC (Continued)**

**1015732701**

Recognized Trader Importer: No  
Recognized Trader Exporter: No  
Spent Lead Acid Battery Importer: No  
Spent Lead Acid Battery Exporter: No  
Current Record: No  
Non Storage Recycler Activity: Not reported  
Electronic Manifest Broker: Not reported

Receive Date: 1985-10-01 00:00:00.0  
Handler Name: ALL METALS PROCESSING INC  
Federal Waste Generator Description: Large Quantity Generator  
State District Owner: CA  
Large Quantity Handler of Universal Waste: No  
Recognized Trader Importer: No  
Recognized Trader Exporter: No  
Spent Lead Acid Battery Importer: No  
Spent Lead Acid Battery Exporter: No  
Current Record: No  
Non Storage Recycler Activity: Not reported  
Electronic Manifest Broker: Not reported

Receive Date: 1990-04-20 00:00:00.0  
Handler Name: ALL METALS PROCESSING OF ORANGE CO., INC  
Federal Waste Generator Description: Large Quantity Generator  
State District Owner: Not reported  
Large Quantity Handler of Universal Waste: No  
Recognized Trader Importer: No  
Recognized Trader Exporter: No  
Spent Lead Acid Battery Importer: No  
Spent Lead Acid Battery Exporter: No  
Current Record: No  
Non Storage Recycler Activity: Not reported  
Electronic Manifest Broker: Not reported

Receive Date: 1999-03-04 00:00:00.0  
Handler Name: ALL METALS PROCESSING OF ORANGE CTY  
Federal Waste Generator Description: Large Quantity Generator  
State District Owner: Not reported  
Large Quantity Handler of Universal Waste: No  
Recognized Trader Importer: No  
Recognized Trader Exporter: No  
Spent Lead Acid Battery Importer: No  
Spent Lead Acid Battery Exporter: No  
Current Record: No  
Non Storage Recycler Activity: Not reported  
Electronic Manifest Broker: Not reported

Receive Date: 2000-10-12 00:00:00.0  
Handler Name: ALL METALS PROCESSING OF ORANGE CNTY INC  
Federal Waste Generator Description: Large Quantity Generator  
State District Owner: Not reported  
Large Quantity Handler of Universal Waste: No  
Recognized Trader Importer: No  
Recognized Trader Exporter: No  
Spent Lead Acid Battery Importer: No  
Spent Lead Acid Battery Exporter: No  
Current Record: No



Map ID  
Direction  
Distance  
Elevation

MAP FINDINGS

Site

Database(s)

EDR ID Number  
EPA ID Number

**ALL METALS PROCESSING OF ORANGE COUNTY, LLC (Continued)**

**1015732701**

Non Storage Recycler Activity: Not reported  
Electronic Manifest Broker: Not reported

Receive Date: 2002-02-28 00:00:00.0  
Handler Name: ALL METALS PROCESSING OF ORANGE COUNTY  
Federal Waste Generator Description: Large Quantity Generator  
State District Owner: Not reported  
Large Quantity Handler of Universal Waste: No  
Recognized Trader Importer: No  
Recognized Trader Exporter: No  
Spent Lead Acid Battery Importer: No  
Spent Lead Acid Battery Exporter: No  
Current Record: No  
Non Storage Recycler Activity: Not reported  
Electronic Manifest Broker: Not reported

Receive Date: 2004-02-26 00:00:00.0  
Handler Name: ALL METALS PROCESSING OF ORANGE COUNTY  
Federal Waste Generator Description: Large Quantity Generator  
State District Owner: Not reported  
Large Quantity Handler of Universal Waste: No  
Recognized Trader Importer: No  
Recognized Trader Exporter: No  
Spent Lead Acid Battery Importer: No  
Spent Lead Acid Battery Exporter: No  
Current Record: No  
Non Storage Recycler Activity: Not reported  
Electronic Manifest Broker: Not reported

Receive Date: 2006-02-24 00:00:00.0  
Handler Name: ALL METALS PROCESSING OF ORANGE COUNTY  
Federal Waste Generator Description: Large Quantity Generator  
State District Owner: Not reported  
Large Quantity Handler of Universal Waste: No  
Recognized Trader Importer: No  
Recognized Trader Exporter: No  
Spent Lead Acid Battery Importer: No  
Spent Lead Acid Battery Exporter: No  
Current Record: No  
Non Storage Recycler Activity: Not reported  
Electronic Manifest Broker: Not reported

Receive Date: 2008-02-29 00:00:00.0  
Handler Name: ALL METALS PROCESSING OF ORANGE COUNTY, INC  
Federal Waste Generator Description: Large Quantity Generator  
State District Owner: Not reported  
Large Quantity Handler of Universal Waste: No  
Recognized Trader Importer: No  
Recognized Trader Exporter: No  
Spent Lead Acid Battery Importer: No  
Spent Lead Acid Battery Exporter: No  
Current Record: No  
Non Storage Recycler Activity: Not reported  
Electronic Manifest Broker: Not reported

List of NAICS Codes and Descriptions:

NAICS Code: 332813

Map ID  
Direction  
Distance  
Elevation

MAP FINDINGS

Site

Database(s)

EDR ID Number  
EPA ID Number

**ALL METALS PROCESSING OF ORANGE COUNTY, LLC (Continued)**

**1015732701**

NAICS Description:	ELECTROPLATING, PLATING, POLISHING, ANODIZING, AND COLORING
NAICS Code:	33991
NAICS Description:	JEWELRY AND SILVERWARE MANUFACTURING
NAICS Code:	81121
NAICS Description:	AUTOMOTIVE BODY, PAINT, AND INTERIOR REPAIR AND MAINTENANCE

Facility Has Received Notices of Violation:

Found Violation:	No
Agency Which Determined Violation:	Not reported
Violation Short Description:	Not reported
Date Violation was Determined:	Not reported
Actual Return to Compliance Date:	Not reported
Return to Compliance Qualifier:	Not reported
Violation Responsible Agency:	Not reported
Scheduled Compliance Date:	Not reported
Enforcement Identifier:	Not reported
Date of Enforcement Action:	Not reported
Enforcement Responsible Agency:	Not reported
Enforcement Docket Number:	Not reported
Enforcement Attorney:	Not reported
Corrective Action Component:	Not reported
Appeal Initiated Date:	Not reported
Appeal Resolution Date:	Not reported
Disposition Status Date:	Not reported
Disposition Status:	Not reported
Disposition Status Description:	Not reported
Consent/Final Order Sequence Number:	Not reported
Consent/Final Order Respondent Name:	Not reported
Consent/Final Order Lead Agency:	Not reported
Enforcement Type:	Not reported
Enforcement Responsible Person:	Not reported
Enforcement Responsible Sub-Organization:	Not reported
SEP Sequence Number:	Not reported
SEP Expenditure Amount:	Not reported
SEP Scheduled Completion Date:	Not reported
SEP Actual Date:	Not reported
SEP Defaulted Date:	Not reported
SEP Type:	Not reported
SEP Type Description:	Not reported
Proposed Amount:	Not reported
Final Monetary Amount:	Not reported
Paid Amount:	Not reported
Final Count:	Not reported
Final Amount:	Not reported

Found Violation:	Yes
Agency Which Determined Violation:	State
Violation Short Description:	Generators - General
Date Violation was Determined:	2010-03-10 00:00:00.0
Actual Return to Compliance Date:	2011-04-04 00:00:00.0
Return to Compliance Qualifier:	Documented
Violation Responsible Agency:	State
Scheduled Compliance Date:	Not reported
Enforcement Identifier:	Not reported
Date of Enforcement Action:	Not reported

Map ID  
Direction  
Distance  
Elevation

MAP FINDINGS

Site

Database(s)

EDR ID Number  
EPA ID Number

**ALL METALS PROCESSING OF ORANGE COUNTY, LLC (Continued)**

**1015732701**

Enforcement Responsible Agency:	Not reported
Enforcement Docket Number:	Not reported
Enforcement Attorney:	Not reported
Corrective Action Component:	Not reported
Appeal Initiated Date:	Not reported
Appeal Resolution Date:	Not reported
Disposition Status Date:	Not reported
Disposition Status:	Not reported
Disposition Status Description:	Not reported
Consent/Final Order Sequence Number:	Not reported
Consent/Final Order Respondent Name:	Not reported
Consent/Final Order Lead Agency:	Not reported
Enforcement Type:	Not reported
Enforcement Responsible Person:	Not reported
Enforcement Responsible Sub-Organization:	Not reported
SEP Sequence Number:	Not reported
SEP Expenditure Amount:	Not reported
SEP Scheduled Completion Date:	Not reported
SEP Actual Date:	Not reported
SEP Defaulted Date:	Not reported
SEP Type:	Not reported
SEP Type Description:	Not reported
Proposed Amount:	Not reported
Final Monetary Amount:	Not reported
Paid Amount:	Not reported
Final Count:	Not reported
Final Amount:	Not reported
Found Violation:	Yes
Agency Which Determined Violation:	State
Violation Short Description:	Generators - Pre-transport
Date Violation was Determined:	2017-03-13 00:00:00.0
Actual Return to Compliance Date:	2017-05-03 00:00:00.0
Return to Compliance Qualifier:	Observed
Violation Responsible Agency:	State
Scheduled Compliance Date:	Not reported
Enforcement Identifier:	Not reported
Date of Enforcement Action:	Not reported
Enforcement Responsible Agency:	Not reported
Enforcement Docket Number:	Not reported
Enforcement Attorney:	Not reported
Corrective Action Component:	Not reported
Appeal Initiated Date:	Not reported
Appeal Resolution Date:	Not reported
Disposition Status Date:	Not reported
Disposition Status:	Not reported
Disposition Status Description:	Not reported
Consent/Final Order Sequence Number:	Not reported
Consent/Final Order Respondent Name:	Not reported
Consent/Final Order Lead Agency:	Not reported
Enforcement Type:	Not reported
Enforcement Responsible Person:	Not reported
Enforcement Responsible Sub-Organization:	Not reported
SEP Sequence Number:	Not reported
SEP Expenditure Amount:	Not reported
SEP Scheduled Completion Date:	Not reported
SEP Actual Date:	Not reported

Map ID  
Direction  
Distance  
Elevation

MAP FINDINGS

Site

Database(s)

EDR ID Number  
EPA ID Number

**ALL METALS PROCESSING OF ORANGE COUNTY, LLC (Continued)**

**1015732701**

SEP Defaulted Date: Not reported  
SEP Type: Not reported  
SEP Type Description: Not reported  
Proposed Amount: Not reported  
Final Monetary Amount: Not reported  
Paid Amount: Not reported  
Final Count: Not reported  
Final Amount: Not reported

Found Violation: No  
Agency Which Determined Violation: Not reported  
Violation Short Description: Not reported  
Date Violation was Determined: Not reported  
Actual Return to Compliance Date: Not reported  
Return to Compliance Qualifier: Not reported  
Violation Responsible Agency: Not reported  
Scheduled Compliance Date: Not reported  
Enforcement Identifier: Not reported  
Date of Enforcement Action: Not reported  
Enforcement Responsible Agency: Not reported  
Enforcement Docket Number: Not reported  
Enforcement Attorney: Not reported  
Corrective Action Component: Not reported  
Appeal Initiated Date: Not reported  
Appeal Resolution Date: Not reported  
Disposition Status Date: Not reported  
Disposition Status: Not reported  
Disposition Status Description: Not reported  
Consent/Final Order Sequence Number: Not reported  
Consent/Final Order Respondent Name: Not reported  
Consent/Final Order Lead Agency: Not reported  
Enforcement Type: Not reported  
Enforcement Responsible Person: Not reported  
Enforcement Responsible Sub-Organization: Not reported  
SEP Sequence Number: Not reported  
SEP Expenditure Amount: Not reported  
SEP Scheduled Completion Date: Not reported  
SEP Actual Date: Not reported  
SEP Defaulted Date: Not reported  
SEP Type: Not reported  
SEP Type Description: Not reported  
Proposed Amount: Not reported  
Final Monetary Amount: Not reported  
Paid Amount: Not reported  
Final Count: Not reported  
Final Amount: Not reported

Found Violation: No  
Agency Which Determined Violation: Not reported  
Violation Short Description: Not reported  
Date Violation was Determined: Not reported  
Actual Return to Compliance Date: Not reported  
Return to Compliance Qualifier: Not reported  
Violation Responsible Agency: Not reported  
Scheduled Compliance Date: Not reported  
Enforcement Identifier: Not reported  
Date of Enforcement Action: Not reported

Map ID  
Direction  
Distance  
Elevation

MAP FINDINGS

Site

Database(s)

EDR ID Number  
EPA ID Number

**ALL METALS PROCESSING OF ORANGE COUNTY, LLC (Continued)**

**1015732701**

Enforcement Responsible Agency:	Not reported
Enforcement Docket Number:	Not reported
Enforcement Attorney:	Not reported
Corrective Action Component:	Not reported
Appeal Initiated Date:	Not reported
Appeal Resolution Date:	Not reported
Disposition Status Date:	Not reported
Disposition Status:	Not reported
Disposition Status Description:	Not reported
Consent/Final Order Sequence Number:	Not reported
Consent/Final Order Respondent Name:	Not reported
Consent/Final Order Lead Agency:	Not reported
Enforcement Type:	Not reported
Enforcement Responsible Person:	Not reported
Enforcement Responsible Sub-Organization:	Not reported
SEP Sequence Number:	Not reported
SEP Expenditure Amount:	Not reported
SEP Scheduled Completion Date:	Not reported
SEP Actual Date:	Not reported
SEP Defaulted Date:	Not reported
SEP Type:	Not reported
SEP Type Description:	Not reported
Proposed Amount:	Not reported
Final Monetary Amount:	Not reported
Paid Amount:	Not reported
Final Count:	Not reported
Final Amount:	Not reported
Found Violation:	Yes
Agency Which Determined Violation:	State
Violation Short Description:	Generators - General
Date Violation was Determined:	2008-02-07 00:00:00.0
Actual Return to Compliance Date:	2008-03-25 00:00:00.0
Return to Compliance Qualifier:	Documented
Violation Responsible Agency:	State
Scheduled Compliance Date:	Not reported
Enforcement Identifier:	Not reported
Date of Enforcement Action:	Not reported
Enforcement Responsible Agency:	Not reported
Enforcement Docket Number:	Not reported
Enforcement Attorney:	Not reported
Corrective Action Component:	Not reported
Appeal Initiated Date:	Not reported
Appeal Resolution Date:	Not reported
Disposition Status Date:	Not reported
Disposition Status:	Not reported
Disposition Status Description:	Not reported
Consent/Final Order Sequence Number:	Not reported
Consent/Final Order Respondent Name:	Not reported
Consent/Final Order Lead Agency:	Not reported
Enforcement Type:	Not reported
Enforcement Responsible Person:	Not reported
Enforcement Responsible Sub-Organization:	Not reported
SEP Sequence Number:	Not reported
SEP Expenditure Amount:	Not reported
SEP Scheduled Completion Date:	Not reported
SEP Actual Date:	Not reported

Map ID  
Direction  
Distance  
Elevation

MAP FINDINGS

Site

Database(s)

EDR ID Number  
EPA ID Number

**ALL METALS PROCESSING OF ORANGE COUNTY, LLC (Continued)**

**1015732701**

SEP Defaulted Date: Not reported  
SEP Type: Not reported  
SEP Type Description: Not reported  
Proposed Amount: Not reported  
Final Monetary Amount: Not reported  
Paid Amount: Not reported  
Final Count: Not reported  
Final Amount: Not reported

Found Violation: No  
Agency Which Determined Violation: Not reported  
Violation Short Description: Not reported  
Date Violation was Determined: Not reported  
Actual Return to Compliance Date: Not reported  
Return to Compliance Qualifier: Not reported  
Violation Responsible Agency: Not reported  
Scheduled Compliance Date: Not reported  
Enforcement Identifier: Not reported  
Date of Enforcement Action: Not reported  
Enforcement Responsible Agency: Not reported  
Enforcement Docket Number: Not reported  
Enforcement Attorney: Not reported  
Corrective Action Component: Not reported  
Appeal Initiated Date: Not reported  
Appeal Resolution Date: Not reported  
Disposition Status Date: Not reported  
Disposition Status: Not reported  
Disposition Status Description: Not reported  
Consent/Final Order Sequence Number: Not reported  
Consent/Final Order Respondent Name: Not reported  
Consent/Final Order Lead Agency: Not reported  
Enforcement Type: Not reported  
Enforcement Responsible Person: Not reported  
Enforcement Responsible Sub-Organization: Not reported  
SEP Sequence Number: Not reported  
SEP Expenditure Amount: Not reported  
SEP Scheduled Completion Date: Not reported  
SEP Actual Date: Not reported  
SEP Defaulted Date: Not reported  
SEP Type: Not reported  
SEP Type Description: Not reported  
Proposed Amount: Not reported  
Final Monetary Amount: Not reported  
Paid Amount: Not reported  
Final Count: Not reported  
Final Amount: Not reported

Found Violation: Yes  
Agency Which Determined Violation: State  
Violation Short Description: Generators - Pre-transport  
Date Violation was Determined: 2019-03-27 00:00:00.0  
Actual Return to Compliance Date: 2019-04-09 00:00:00.0  
Return to Compliance Qualifier: Documented  
Violation Responsible Agency: State  
Scheduled Compliance Date: Not reported  
Enforcement Identifier: Not reported  
Date of Enforcement Action: Not reported

Map ID  
Direction  
Distance  
Elevation

MAP FINDINGS

Site

Database(s)

EDR ID Number  
EPA ID Number

**ALL METALS PROCESSING OF ORANGE COUNTY, LLC (Continued)**

**1015732701**

Enforcement Responsible Agency:	Not reported
Enforcement Docket Number:	Not reported
Enforcement Attorney:	Not reported
Corrective Action Component:	Not reported
Appeal Initiated Date:	Not reported
Appeal Resolution Date:	Not reported
Disposition Status Date:	Not reported
Disposition Status:	Not reported
Disposition Status Description:	Not reported
Consent/Final Order Sequence Number:	Not reported
Consent/Final Order Respondent Name:	Not reported
Consent/Final Order Lead Agency:	Not reported
Enforcement Type:	Not reported
Enforcement Responsible Person:	Not reported
Enforcement Responsible Sub-Organization:	Not reported
SEP Sequence Number:	Not reported
SEP Expenditure Amount:	Not reported
SEP Scheduled Completion Date:	Not reported
SEP Actual Date:	Not reported
SEP Defaulted Date:	Not reported
SEP Type:	Not reported
SEP Type Description:	Not reported
Proposed Amount:	Not reported
Final Monetary Amount:	Not reported
Paid Amount:	Not reported
Final Count:	Not reported
Final Amount:	Not reported
Found Violation:	No
Agency Which Determined Violation:	Not reported
Violation Short Description:	Not reported
Date Violation was Determined:	Not reported
Actual Return to Compliance Date:	Not reported
Return to Compliance Qualifier:	Not reported
Violation Responsible Agency:	Not reported
Scheduled Compliance Date:	Not reported
Enforcement Identifier:	Not reported
Date of Enforcement Action:	Not reported
Enforcement Responsible Agency:	Not reported
Enforcement Docket Number:	Not reported
Enforcement Attorney:	Not reported
Corrective Action Component:	Not reported
Appeal Initiated Date:	Not reported
Appeal Resolution Date:	Not reported
Disposition Status Date:	Not reported
Disposition Status:	Not reported
Disposition Status Description:	Not reported
Consent/Final Order Sequence Number:	Not reported
Consent/Final Order Respondent Name:	Not reported
Consent/Final Order Lead Agency:	Not reported
Enforcement Type:	Not reported
Enforcement Responsible Person:	Not reported
Enforcement Responsible Sub-Organization:	Not reported
SEP Sequence Number:	Not reported
SEP Expenditure Amount:	Not reported
SEP Scheduled Completion Date:	Not reported
SEP Actual Date:	Not reported

Map ID  
Direction  
Distance  
Elevation

MAP FINDINGS

Site

Database(s)

EDR ID Number  
EPA ID Number

**ALL METALS PROCESSING OF ORANGE COUNTY, LLC (Continued)**

**1015732701**

SEP Defaulted Date: Not reported  
SEP Type: Not reported  
SEP Type Description: Not reported  
Proposed Amount: Not reported  
Final Monetary Amount: Not reported  
Paid Amount: Not reported  
Final Count: Not reported  
Final Amount: Not reported

Found Violation: No  
Agency Which Determined Violation: Not reported  
Violation Short Description: Not reported  
Date Violation was Determined: Not reported  
Actual Return to Compliance Date: Not reported  
Return to Compliance Qualifier: Not reported  
Violation Responsible Agency: Not reported  
Scheduled Compliance Date: Not reported  
Enforcement Identifier: Not reported  
Date of Enforcement Action: Not reported  
Enforcement Responsible Agency: Not reported  
Enforcement Docket Number: Not reported  
Enforcement Attorney: Not reported  
Corrective Action Component: Not reported  
Appeal Initiated Date: Not reported  
Appeal Resolution Date: Not reported  
Disposition Status Date: Not reported  
Disposition Status: Not reported  
Disposition Status Description: Not reported  
Consent/Final Order Sequence Number: Not reported  
Consent/Final Order Respondent Name: Not reported  
Consent/Final Order Lead Agency: Not reported  
Enforcement Type: Not reported  
Enforcement Responsible Person: Not reported  
Enforcement Responsible Sub-Organization: Not reported  
SEP Sequence Number: Not reported  
SEP Expenditure Amount: Not reported  
SEP Scheduled Completion Date: Not reported  
SEP Actual Date: Not reported  
SEP Defaulted Date: Not reported  
SEP Type: Not reported  
SEP Type Description: Not reported  
Proposed Amount: Not reported  
Final Monetary Amount: Not reported  
Paid Amount: Not reported  
Final Count: Not reported  
Final Amount: Not reported

Found Violation: Yes  
Agency Which Determined Violation: State  
Violation Short Description: Generators - General  
Date Violation was Determined: 2005-01-13 00:00:00.0  
Actual Return to Compliance Date: 2005-04-01 00:00:00.0  
Return to Compliance Qualifier: Observed  
Violation Responsible Agency: State  
Scheduled Compliance Date: Not reported  
Enforcement Identifier: 501  
Date of Enforcement Action: 2005-01-13 00:00:00.0



Map ID  
Direction  
Distance  
Elevation

MAP FINDINGS

Site

Database(s)

EDR ID Number  
EPA ID Number

**ALL METALS PROCESSING OF ORANGE COUNTY, LLC (Continued)**

**1015732701**

Enforcement Responsible Agency:	State
Enforcement Docket Number:	Not reported
Enforcement Attorney:	Not reported
Corrective Action Component:	No
Appeal Initiated Date:	Not reported
Appeal Resolution Date:	Not reported
Disposition Status Date:	Not reported
Disposition Status:	Not reported
Disposition Status Description:	Not reported
Consent/Final Order Sequence Number:	Not reported
Consent/Final Order Respondent Name:	Not reported
Consent/Final Order Lead Agency:	Not reported
Enforcement Type:	WRITTEN INFORMAL
Enforcement Responsible Person:	Not reported
Enforcement Responsible Sub-Organization:	Not reported
SEP Sequence Number:	Not reported
SEP Expenditure Amount:	Not reported
SEP Scheduled Completion Date:	Not reported
SEP Actual Date:	Not reported
SEP Defaulted Date:	Not reported
SEP Type:	Not reported
SEP Type Description:	Not reported
Proposed Amount:	Not reported
Final Monetary Amount:	Not reported
Paid Amount:	Not reported
Final Count:	Not reported
Final Amount:	Not reported
Found Violation:	No
Agency Which Determined Violation:	Not reported
Violation Short Description:	Not reported
Date Violation was Determined:	Not reported
Actual Return to Compliance Date:	Not reported
Return to Compliance Qualifier:	Not reported
Violation Responsible Agency:	Not reported
Scheduled Compliance Date:	Not reported
Enforcement Identifier:	Not reported
Date of Enforcement Action:	Not reported
Enforcement Responsible Agency:	Not reported
Enforcement Docket Number:	Not reported
Enforcement Attorney:	Not reported
Corrective Action Component:	Not reported
Appeal Initiated Date:	Not reported
Appeal Resolution Date:	Not reported
Disposition Status Date:	Not reported
Disposition Status:	Not reported
Disposition Status Description:	Not reported
Consent/Final Order Sequence Number:	Not reported
Consent/Final Order Respondent Name:	Not reported
Consent/Final Order Lead Agency:	Not reported
Enforcement Type:	Not reported
Enforcement Responsible Person:	Not reported
Enforcement Responsible Sub-Organization:	Not reported
SEP Sequence Number:	Not reported
SEP Expenditure Amount:	Not reported
SEP Scheduled Completion Date:	Not reported
SEP Actual Date:	Not reported

Map ID  
Direction  
Distance  
Elevation

MAP FINDINGS

Site

Database(s)

EDR ID Number  
EPA ID Number

**ALL METALS PROCESSING OF ORANGE COUNTY, LLC (Continued)**

**1015732701**

SEP Defaulted Date:	Not reported
SEP Type:	Not reported
SEP Type Description:	Not reported
Proposed Amount:	Not reported
Final Monetary Amount:	Not reported
Paid Amount:	Not reported
Final Count:	Not reported
Final Amount:	Not reported
Found Violation:	Yes
Agency Which Determined Violation:	State
Violation Short Description:	Generators - Pre-transport
Date Violation was Determined:	2019-03-27 00:00:00.0
Actual Return to Compliance Date:	2019-04-09 00:00:00.0
Return to Compliance Qualifier:	Documented
Violation Responsible Agency:	State
Scheduled Compliance Date:	Not reported
Enforcement Identifier:	Not reported
Date of Enforcement Action:	Not reported
Enforcement Responsible Agency:	Not reported
Enforcement Docket Number:	Not reported
Enforcement Attorney:	Not reported
Corrective Action Component:	Not reported
Appeal Initiated Date:	Not reported
Appeal Resolution Date:	Not reported
Disposition Status Date:	Not reported
Disposition Status:	Not reported
Disposition Status Description:	Not reported
Consent/Final Order Sequence Number:	Not reported
Consent/Final Order Respondent Name:	Not reported
Consent/Final Order Lead Agency:	Not reported
Enforcement Type:	Not reported
Enforcement Responsible Person:	Not reported
Enforcement Responsible Sub-Organization:	Not reported
SEP Sequence Number:	Not reported
SEP Expenditure Amount:	Not reported
SEP Scheduled Completion Date:	Not reported
SEP Actual Date:	Not reported
SEP Defaulted Date:	Not reported
SEP Type:	Not reported
SEP Type Description:	Not reported
Proposed Amount:	Not reported
Final Monetary Amount:	Not reported
Paid Amount:	Not reported
Final Count:	Not reported
Final Amount:	Not reported
Found Violation:	Yes
Agency Which Determined Violation:	EPA
Violation Short Description:	Generators - General
Date Violation was Determined:	2003-03-27 00:00:00.0
Actual Return to Compliance Date:	2003-04-16 00:00:00.0
Return to Compliance Qualifier:	Documented
Violation Responsible Agency:	EPA
Scheduled Compliance Date:	Not reported
Enforcement Identifier:	001
Date of Enforcement Action:	2004-06-03 00:00:00.0

Map ID  
Direction  
Distance  
Elevation

MAP FINDINGS

Site

Database(s)

EDR ID Number  
EPA ID Number

**ALL METALS PROCESSING OF ORANGE COUNTY, LLC (Continued)**

**1015732701**

Enforcement Responsible Agency:	EPA
Enforcement Docket Number:	Not reported
Enforcement Attorney:	Not reported
Corrective Action Component:	No
Appeal Initiated Date:	Not reported
Appeal Resolution Date:	Not reported
Disposition Status Date:	Not reported
Disposition Status:	Not reported
Disposition Status Description:	Not reported
Consent/Final Order Sequence Number:	Not reported
Consent/Final Order Respondent Name:	Not reported
Consent/Final Order Lead Agency:	Not reported
Enforcement Type:	WRITTEN INFORMAL
Enforcement Responsible Person:	BCOFE
Enforcement Responsible Sub-Organization:	Not reported
SEP Sequence Number:	Not reported
SEP Expenditure Amount:	Not reported
SEP Scheduled Completion Date:	Not reported
SEP Actual Date:	Not reported
SEP Defaulted Date:	Not reported
SEP Type:	Not reported
SEP Type Description:	Not reported
Proposed Amount:	Not reported
Final Monetary Amount:	Not reported
Paid Amount:	Not reported
Final Count:	Not reported
Final Amount:	Not reported
Found Violation:	No
Agency Which Determined Violation:	Not reported
Violation Short Description:	Not reported
Date Violation was Determined:	Not reported
Actual Return to Compliance Date:	Not reported
Return to Compliance Qualifier:	Not reported
Violation Responsible Agency:	Not reported
Scheduled Compliance Date:	Not reported
Enforcement Identifier:	Not reported
Date of Enforcement Action:	Not reported
Enforcement Responsible Agency:	Not reported
Enforcement Docket Number:	Not reported
Enforcement Attorney:	Not reported
Corrective Action Component:	Not reported
Appeal Initiated Date:	Not reported
Appeal Resolution Date:	Not reported
Disposition Status Date:	Not reported
Disposition Status:	Not reported
Disposition Status Description:	Not reported
Consent/Final Order Sequence Number:	Not reported
Consent/Final Order Respondent Name:	Not reported
Consent/Final Order Lead Agency:	Not reported
Enforcement Type:	Not reported
Enforcement Responsible Person:	Not reported
Enforcement Responsible Sub-Organization:	Not reported
SEP Sequence Number:	Not reported
SEP Expenditure Amount:	Not reported
SEP Scheduled Completion Date:	Not reported
SEP Actual Date:	Not reported

Map ID  
Direction  
Distance  
Elevation

MAP FINDINGS

Site

Database(s)

EDR ID Number  
EPA ID Number

**ALL METALS PROCESSING OF ORANGE COUNTY, LLC (Continued)**

**1015732701**

SEP Defaulted Date: Not reported  
SEP Type: Not reported  
SEP Type Description: Not reported  
Proposed Amount: Not reported  
Final Monetary Amount: Not reported  
Paid Amount: Not reported  
Final Count: Not reported  
Final Amount: Not reported

Found Violation: No  
Agency Which Determined Violation: Not reported  
Violation Short Description: Not reported  
Date Violation was Determined: Not reported  
Actual Return to Compliance Date: Not reported  
Return to Compliance Qualifier: Not reported  
Violation Responsible Agency: Not reported  
Scheduled Compliance Date: Not reported  
Enforcement Identifier: Not reported  
Date of Enforcement Action: Not reported  
Enforcement Responsible Agency: Not reported  
Enforcement Docket Number: Not reported  
Enforcement Attorney: Not reported  
Corrective Action Component: Not reported  
Appeal Initiated Date: Not reported  
Appeal Resolution Date: Not reported  
Disposition Status Date: Not reported  
Disposition Status: Not reported  
Disposition Status Description: Not reported  
Consent/Final Order Sequence Number: Not reported  
Consent/Final Order Respondent Name: Not reported  
Consent/Final Order Lead Agency: Not reported  
Enforcement Type: Not reported  
Enforcement Responsible Person: Not reported  
Enforcement Responsible Sub-Organization: Not reported  
SEP Sequence Number: Not reported  
SEP Expenditure Amount: Not reported  
SEP Scheduled Completion Date: Not reported  
SEP Actual Date: Not reported  
SEP Defaulted Date: Not reported  
SEP Type: Not reported  
SEP Type Description: Not reported  
Proposed Amount: Not reported  
Final Monetary Amount: Not reported  
Paid Amount: Not reported  
Final Count: Not reported  
Final Amount: Not reported

Found Violation: No  
Agency Which Determined Violation: Not reported  
Violation Short Description: Not reported  
Date Violation was Determined: Not reported  
Actual Return to Compliance Date: Not reported  
Return to Compliance Qualifier: Not reported  
Violation Responsible Agency: Not reported  
Scheduled Compliance Date: Not reported  
Enforcement Identifier: Not reported  
Date of Enforcement Action: Not reported

Map ID  
Direction  
Distance  
Elevation

MAP FINDINGS

Site

Database(s)

EDR ID Number  
EPA ID Number

**ALL METALS PROCESSING OF ORANGE COUNTY, LLC (Continued)**

**1015732701**

Enforcement Responsible Agency:	Not reported
Enforcement Docket Number:	Not reported
Enforcement Attorney:	Not reported
Corrective Action Component:	Not reported
Appeal Initiated Date:	Not reported
Appeal Resolution Date:	Not reported
Disposition Status Date:	Not reported
Disposition Status:	Not reported
Disposition Status Description:	Not reported
Consent/Final Order Sequence Number:	Not reported
Consent/Final Order Respondent Name:	Not reported
Consent/Final Order Lead Agency:	Not reported
Enforcement Type:	Not reported
Enforcement Responsible Person:	Not reported
Enforcement Responsible Sub-Organization:	Not reported
SEP Sequence Number:	Not reported
SEP Expenditure Amount:	Not reported
SEP Scheduled Completion Date:	Not reported
SEP Actual Date:	Not reported
SEP Defaulted Date:	Not reported
SEP Type:	Not reported
SEP Type Description:	Not reported
Proposed Amount:	Not reported
Final Monetary Amount:	Not reported
Paid Amount:	Not reported
Final Count:	Not reported
Final Amount:	Not reported
Found Violation:	No
Agency Which Determined Violation:	Not reported
Violation Short Description:	Not reported
Date Violation was Determined:	Not reported
Actual Return to Compliance Date:	Not reported
Return to Compliance Qualifier:	Not reported
Violation Responsible Agency:	Not reported
Scheduled Compliance Date:	Not reported
Enforcement Identifier:	Not reported
Date of Enforcement Action:	Not reported
Enforcement Responsible Agency:	Not reported
Enforcement Docket Number:	Not reported
Enforcement Attorney:	Not reported
Corrective Action Component:	Not reported
Appeal Initiated Date:	Not reported
Appeal Resolution Date:	Not reported
Disposition Status Date:	Not reported
Disposition Status:	Not reported
Disposition Status Description:	Not reported
Consent/Final Order Sequence Number:	Not reported
Consent/Final Order Respondent Name:	Not reported
Consent/Final Order Lead Agency:	Not reported
Enforcement Type:	Not reported
Enforcement Responsible Person:	Not reported
Enforcement Responsible Sub-Organization:	Not reported
SEP Sequence Number:	Not reported
SEP Expenditure Amount:	Not reported
SEP Scheduled Completion Date:	Not reported
SEP Actual Date:	Not reported

Map ID  
Direction  
Distance  
Elevation

MAP FINDINGS

Site

Database(s)

EDR ID Number  
EPA ID Number

**ALL METALS PROCESSING OF ORANGE COUNTY, LLC (Continued)**

**1015732701**

SEP Defaulted Date: Not reported  
SEP Type: Not reported  
SEP Type Description: Not reported  
Proposed Amount: Not reported  
Final Monetary Amount: Not reported  
Paid Amount: Not reported  
Final Count: Not reported  
Final Amount: Not reported

Found Violation: No  
Agency Which Determined Violation: Not reported  
Violation Short Description: Not reported  
Date Violation was Determined: Not reported  
Actual Return to Compliance Date: Not reported  
Return to Compliance Qualifier: Not reported  
Violation Responsible Agency: Not reported  
Scheduled Compliance Date: Not reported  
Enforcement Identifier: Not reported  
Date of Enforcement Action: Not reported  
Enforcement Responsible Agency: Not reported  
Enforcement Docket Number: Not reported  
Enforcement Attorney: Not reported  
Corrective Action Component: Not reported  
Appeal Initiated Date: Not reported  
Appeal Resolution Date: Not reported  
Disposition Status Date: Not reported  
Disposition Status: Not reported  
Disposition Status Description: Not reported  
Consent/Final Order Sequence Number: Not reported  
Consent/Final Order Respondent Name: Not reported  
Consent/Final Order Lead Agency: Not reported  
Enforcement Type: Not reported  
Enforcement Responsible Person: Not reported  
Enforcement Responsible Sub-Organization: Not reported  
SEP Sequence Number: Not reported  
SEP Expenditure Amount: Not reported  
SEP Scheduled Completion Date: Not reported  
SEP Actual Date: Not reported  
SEP Defaulted Date: Not reported  
SEP Type: Not reported  
SEP Type Description: Not reported  
Proposed Amount: Not reported  
Final Monetary Amount: Not reported  
Paid Amount: Not reported  
Final Count: Not reported  
Final Amount: Not reported

Found Violation: No  
Agency Which Determined Violation: Not reported  
Violation Short Description: Not reported  
Date Violation was Determined: Not reported  
Actual Return to Compliance Date: Not reported  
Return to Compliance Qualifier: Not reported  
Violation Responsible Agency: Not reported  
Scheduled Compliance Date: Not reported  
Enforcement Identifier: Not reported  
Date of Enforcement Action: Not reported

Map ID  
Direction  
Distance  
Elevation

MAP FINDINGS

Site

Database(s)

EDR ID Number  
EPA ID Number

**ALL METALS PROCESSING OF ORANGE COUNTY, LLC (Continued)**

**1015732701**

Enforcement Responsible Agency:	Not reported
Enforcement Docket Number:	Not reported
Enforcement Attorney:	Not reported
Corrective Action Component:	Not reported
Appeal Initiated Date:	Not reported
Appeal Resolution Date:	Not reported
Disposition Status Date:	Not reported
Disposition Status:	Not reported
Disposition Status Description:	Not reported
Consent/Final Order Sequence Number:	Not reported
Consent/Final Order Respondent Name:	Not reported
Consent/Final Order Lead Agency:	Not reported
Enforcement Type:	Not reported
Enforcement Responsible Person:	Not reported
Enforcement Responsible Sub-Organization:	Not reported
SEP Sequence Number:	Not reported
SEP Expenditure Amount:	Not reported
SEP Scheduled Completion Date:	Not reported
SEP Actual Date:	Not reported
SEP Defaulted Date:	Not reported
SEP Type:	Not reported
SEP Type Description:	Not reported
Proposed Amount:	Not reported
Final Monetary Amount:	Not reported
Paid Amount:	Not reported
Final Count:	Not reported
Final Amount:	Not reported
Found Violation:	Yes
Agency Which Determined Violation:	State
Violation Short Description:	Generators - Pre-transport
Date Violation was Determined:	2017-03-13 00:00:00.0
Actual Return to Compliance Date:	2017-05-03 00:00:00.0
Return to Compliance Qualifier:	Observed
Violation Responsible Agency:	State
Scheduled Compliance Date:	Not reported
Enforcement Identifier:	Not reported
Date of Enforcement Action:	Not reported
Enforcement Responsible Agency:	Not reported
Enforcement Docket Number:	Not reported
Enforcement Attorney:	Not reported
Corrective Action Component:	Not reported
Appeal Initiated Date:	Not reported
Appeal Resolution Date:	Not reported
Disposition Status Date:	Not reported
Disposition Status:	Not reported
Disposition Status Description:	Not reported
Consent/Final Order Sequence Number:	Not reported
Consent/Final Order Respondent Name:	Not reported
Consent/Final Order Lead Agency:	Not reported
Enforcement Type:	Not reported
Enforcement Responsible Person:	Not reported
Enforcement Responsible Sub-Organization:	Not reported
SEP Sequence Number:	Not reported
SEP Expenditure Amount:	Not reported
SEP Scheduled Completion Date:	Not reported
SEP Actual Date:	Not reported

Map ID  
Direction  
Distance  
Elevation

MAP FINDINGS

Site

Database(s)

EDR ID Number  
EPA ID Number

**ALL METALS PROCESSING OF ORANGE COUNTY, LLC (Continued)**

**1015732701**

SEP Defaulted Date: Not reported  
SEP Type: Not reported  
SEP Type Description: Not reported  
Proposed Amount: Not reported  
Final Monetary Amount: Not reported  
Paid Amount: Not reported  
Final Count: Not reported  
Final Amount: Not reported

Found Violation: No  
Agency Which Determined Violation: Not reported  
Violation Short Description: Not reported  
Date Violation was Determined: Not reported  
Actual Return to Compliance Date: Not reported  
Return to Compliance Qualifier: Not reported  
Violation Responsible Agency: Not reported  
Scheduled Compliance Date: Not reported  
Enforcement Identifier: Not reported  
Date of Enforcement Action: Not reported  
Enforcement Responsible Agency: Not reported  
Enforcement Docket Number: Not reported  
Enforcement Attorney: Not reported  
Corrective Action Component: Not reported  
Appeal Initiated Date: Not reported  
Appeal Resolution Date: Not reported  
Disposition Status Date: Not reported  
Disposition Status: Not reported  
Disposition Status Description: Not reported  
Consent/Final Order Sequence Number: Not reported  
Consent/Final Order Respondent Name: Not reported  
Consent/Final Order Lead Agency: Not reported  
Enforcement Type: Not reported  
Enforcement Responsible Person: Not reported  
Enforcement Responsible Sub-Organization: Not reported  
SEP Sequence Number: Not reported  
SEP Expenditure Amount: Not reported  
SEP Scheduled Completion Date: Not reported  
SEP Actual Date: Not reported  
SEP Defaulted Date: Not reported  
SEP Type: Not reported  
SEP Type Description: Not reported  
Proposed Amount: Not reported  
Final Monetary Amount: Not reported  
Paid Amount: Not reported  
Final Count: Not reported  
Final Amount: Not reported

Found Violation: No  
Agency Which Determined Violation: Not reported  
Violation Short Description: Not reported  
Date Violation was Determined: Not reported  
Actual Return to Compliance Date: Not reported  
Return to Compliance Qualifier: Not reported  
Violation Responsible Agency: Not reported  
Scheduled Compliance Date: Not reported  
Enforcement Identifier: Not reported  
Date of Enforcement Action: Not reported



Map ID  
Direction  
Distance  
Elevation

MAP FINDINGS

Site

Database(s)

EDR ID Number  
EPA ID Number

**ALL METALS PROCESSING OF ORANGE COUNTY, LLC (Continued)**

**1015732701**

Enforcement Responsible Agency:	Not reported
Enforcement Docket Number:	Not reported
Enforcement Attorney:	Not reported
Corrective Action Component:	Not reported
Appeal Initiated Date:	Not reported
Appeal Resolution Date:	Not reported
Disposition Status Date:	Not reported
Disposition Status:	Not reported
Disposition Status Description:	Not reported
Consent/Final Order Sequence Number:	Not reported
Consent/Final Order Respondent Name:	Not reported
Consent/Final Order Lead Agency:	Not reported
Enforcement Type:	Not reported
Enforcement Responsible Person:	Not reported
Enforcement Responsible Sub-Organization:	Not reported
SEP Sequence Number:	Not reported
SEP Expenditure Amount:	Not reported
SEP Scheduled Completion Date:	Not reported
SEP Actual Date:	Not reported
SEP Defaulted Date:	Not reported
SEP Type:	Not reported
SEP Type Description:	Not reported
Proposed Amount:	Not reported
Final Monetary Amount:	Not reported
Paid Amount:	Not reported
Final Count:	Not reported
Final Amount:	Not reported
Found Violation:	No
Agency Which Determined Violation:	Not reported
Violation Short Description:	Not reported
Date Violation was Determined:	Not reported
Actual Return to Compliance Date:	Not reported
Return to Compliance Qualifier:	Not reported
Violation Responsible Agency:	Not reported
Scheduled Compliance Date:	Not reported
Enforcement Identifier:	Not reported
Date of Enforcement Action:	Not reported
Enforcement Responsible Agency:	Not reported
Enforcement Docket Number:	Not reported
Enforcement Attorney:	Not reported
Corrective Action Component:	Not reported
Appeal Initiated Date:	Not reported
Appeal Resolution Date:	Not reported
Disposition Status Date:	Not reported
Disposition Status:	Not reported
Disposition Status Description:	Not reported
Consent/Final Order Sequence Number:	Not reported
Consent/Final Order Respondent Name:	Not reported
Consent/Final Order Lead Agency:	Not reported
Enforcement Type:	Not reported
Enforcement Responsible Person:	Not reported
Enforcement Responsible Sub-Organization:	Not reported
SEP Sequence Number:	Not reported
SEP Expenditure Amount:	Not reported
SEP Scheduled Completion Date:	Not reported
SEP Actual Date:	Not reported

Map ID  
Direction  
Distance  
Elevation

MAP FINDINGS

Site

Database(s)

EDR ID Number  
EPA ID Number

**ALL METALS PROCESSING OF ORANGE COUNTY, LLC (Continued)**

**1015732701**

SEP Defaulted Date:	Not reported
SEP Type:	Not reported
SEP Type Description:	Not reported
Proposed Amount:	Not reported
Final Monetary Amount:	Not reported
Paid Amount:	Not reported
Final Count:	Not reported
Final Amount:	Not reported
Found Violation:	Yes
Agency Which Determined Violation:	State
Violation Short Description:	Generators - General
Date Violation was Determined:	2004-10-06 00:00:00.0
Actual Return to Compliance Date:	2005-01-13 00:00:00.0
Return to Compliance Qualifier:	Observed
Violation Responsible Agency:	State
Scheduled Compliance Date:	Not reported
Enforcement Identifier:	501
Date of Enforcement Action:	2004-10-06 00:00:00.0
Enforcement Responsible Agency:	State
Enforcement Docket Number:	Not reported
Enforcement Attorney:	Not reported
Corrective Action Component:	No
Appeal Initiated Date:	Not reported
Appeal Resolution Date:	Not reported
Disposition Status Date:	Not reported
Disposition Status:	Not reported
Disposition Status Description:	Not reported
Consent/Final Order Sequence Number:	Not reported
Consent/Final Order Respondent Name:	Not reported
Consent/Final Order Lead Agency:	Not reported
Enforcement Type:	WRITTEN INFORMAL
Enforcement Responsible Person:	Not reported
Enforcement Responsible Sub-Organization:	Not reported
SEP Sequence Number:	Not reported
SEP Expenditure Amount:	Not reported
SEP Scheduled Completion Date:	Not reported
SEP Actual Date:	Not reported
SEP Defaulted Date:	Not reported
SEP Type:	Not reported
SEP Type Description:	Not reported
Proposed Amount:	Not reported
Final Monetary Amount:	Not reported
Paid Amount:	Not reported
Final Count:	Not reported
Final Amount:	Not reported
Found Violation:	Yes
Agency Which Determined Violation:	State
Violation Short Description:	Generators - General
Date Violation was Determined:	2010-03-10 00:00:00.0
Actual Return to Compliance Date:	2011-04-04 00:00:00.0
Return to Compliance Qualifier:	Documented
Violation Responsible Agency:	State
Scheduled Compliance Date:	Not reported
Enforcement Identifier:	Not reported
Date of Enforcement Action:	Not reported

Map ID  
Direction  
Distance  
Elevation

MAP FINDINGS

Site

Database(s)

EDR ID Number  
EPA ID Number

**ALL METALS PROCESSING OF ORANGE COUNTY, LLC (Continued)**

**1015732701**

Enforcement Responsible Agency:	Not reported
Enforcement Docket Number:	Not reported
Enforcement Attorney:	Not reported
Corrective Action Component:	Not reported
Appeal Initiated Date:	Not reported
Appeal Resolution Date:	Not reported
Disposition Status Date:	Not reported
Disposition Status:	Not reported
Disposition Status Description:	Not reported
Consent/Final Order Sequence Number:	Not reported
Consent/Final Order Respondent Name:	Not reported
Consent/Final Order Lead Agency:	Not reported
Enforcement Type:	Not reported
Enforcement Responsible Person:	Not reported
Enforcement Responsible Sub-Organization:	Not reported
SEP Sequence Number:	Not reported
SEP Expenditure Amount:	Not reported
SEP Scheduled Completion Date:	Not reported
SEP Actual Date:	Not reported
SEP Defaulted Date:	Not reported
SEP Type:	Not reported
SEP Type Description:	Not reported
Proposed Amount:	Not reported
Final Monetary Amount:	Not reported
Paid Amount:	Not reported
Final Count:	Not reported
Final Amount:	Not reported
Found Violation:	No
Agency Which Determined Violation:	Not reported
Violation Short Description:	Not reported
Date Violation was Determined:	Not reported
Actual Return to Compliance Date:	Not reported
Return to Compliance Qualifier:	Not reported
Violation Responsible Agency:	Not reported
Scheduled Compliance Date:	Not reported
Enforcement Identifier:	Not reported
Date of Enforcement Action:	Not reported
Enforcement Responsible Agency:	Not reported
Enforcement Docket Number:	Not reported
Enforcement Attorney:	Not reported
Corrective Action Component:	Not reported
Appeal Initiated Date:	Not reported
Appeal Resolution Date:	Not reported
Disposition Status Date:	Not reported
Disposition Status:	Not reported
Disposition Status Description:	Not reported
Consent/Final Order Sequence Number:	Not reported
Consent/Final Order Respondent Name:	Not reported
Consent/Final Order Lead Agency:	Not reported
Enforcement Type:	Not reported
Enforcement Responsible Person:	Not reported
Enforcement Responsible Sub-Organization:	Not reported
SEP Sequence Number:	Not reported
SEP Expenditure Amount:	Not reported
SEP Scheduled Completion Date:	Not reported
SEP Actual Date:	Not reported

Map ID  
Direction  
Distance  
Elevation

MAP FINDINGS

Site

Database(s)

EDR ID Number  
EPA ID Number

**ALL METALS PROCESSING OF ORANGE COUNTY, LLC (Continued)**

**1015732701**

SEP Defaulted Date: Not reported  
SEP Type: Not reported  
SEP Type Description: Not reported  
Proposed Amount: Not reported  
Final Monetary Amount: Not reported  
Paid Amount: Not reported  
Final Count: Not reported  
Final Amount: Not reported

Found Violation: No  
Agency Which Determined Violation: Not reported  
Violation Short Description: Not reported  
Date Violation was Determined: Not reported  
Actual Return to Compliance Date: Not reported  
Return to Compliance Qualifier: Not reported  
Violation Responsible Agency: Not reported  
Scheduled Compliance Date: Not reported  
Enforcement Identifier: Not reported  
Date of Enforcement Action: Not reported  
Enforcement Responsible Agency: Not reported  
Enforcement Docket Number: Not reported  
Enforcement Attorney: Not reported  
Corrective Action Component: Not reported  
Appeal Initiated Date: Not reported  
Appeal Resolution Date: Not reported  
Disposition Status Date: Not reported  
Disposition Status: Not reported  
Disposition Status Description: Not reported  
Consent/Final Order Sequence Number: Not reported  
Consent/Final Order Respondent Name: Not reported  
Consent/Final Order Lead Agency: Not reported  
Enforcement Type: Not reported  
Enforcement Responsible Person: Not reported  
Enforcement Responsible Sub-Organization: Not reported  
SEP Sequence Number: Not reported  
SEP Expenditure Amount: Not reported  
SEP Scheduled Completion Date: Not reported  
SEP Actual Date: Not reported  
SEP Defaulted Date: Not reported  
SEP Type: Not reported  
SEP Type Description: Not reported  
Proposed Amount: Not reported  
Final Monetary Amount: Not reported  
Paid Amount: Not reported  
Final Count: Not reported  
Final Amount: Not reported

Found Violation: No  
Agency Which Determined Violation: Not reported  
Violation Short Description: Not reported  
Date Violation was Determined: Not reported  
Actual Return to Compliance Date: Not reported  
Return to Compliance Qualifier: Not reported  
Violation Responsible Agency: Not reported  
Scheduled Compliance Date: Not reported  
Enforcement Identifier: Not reported  
Date of Enforcement Action: Not reported

Map ID  
Direction  
Distance  
Elevation

MAP FINDINGS

Site

Database(s)

EDR ID Number  
EPA ID Number

**ALL METALS PROCESSING OF ORANGE COUNTY, LLC (Continued)**

**1015732701**

Enforcement Responsible Agency:	Not reported
Enforcement Docket Number:	Not reported
Enforcement Attorney:	Not reported
Corrective Action Component:	Not reported
Appeal Initiated Date:	Not reported
Appeal Resolution Date:	Not reported
Disposition Status Date:	Not reported
Disposition Status:	Not reported
Disposition Status Description:	Not reported
Consent/Final Order Sequence Number:	Not reported
Consent/Final Order Respondent Name:	Not reported
Consent/Final Order Lead Agency:	Not reported
Enforcement Type:	Not reported
Enforcement Responsible Person:	Not reported
Enforcement Responsible Sub-Organization:	Not reported
SEP Sequence Number:	Not reported
SEP Expenditure Amount:	Not reported
SEP Scheduled Completion Date:	Not reported
SEP Actual Date:	Not reported
SEP Defaulted Date:	Not reported
SEP Type:	Not reported
SEP Type Description:	Not reported
Proposed Amount:	Not reported
Final Monetary Amount:	Not reported
Paid Amount:	Not reported
Final Count:	Not reported
Final Amount:	Not reported
Found Violation:	No
Agency Which Determined Violation:	Not reported
Violation Short Description:	Not reported
Date Violation was Determined:	Not reported
Actual Return to Compliance Date:	Not reported
Return to Compliance Qualifier:	Not reported
Violation Responsible Agency:	Not reported
Scheduled Compliance Date:	Not reported
Enforcement Identifier:	Not reported
Date of Enforcement Action:	Not reported
Enforcement Responsible Agency:	Not reported
Enforcement Docket Number:	Not reported
Enforcement Attorney:	Not reported
Corrective Action Component:	Not reported
Appeal Initiated Date:	Not reported
Appeal Resolution Date:	Not reported
Disposition Status Date:	Not reported
Disposition Status:	Not reported
Disposition Status Description:	Not reported
Consent/Final Order Sequence Number:	Not reported
Consent/Final Order Respondent Name:	Not reported
Consent/Final Order Lead Agency:	Not reported
Enforcement Type:	Not reported
Enforcement Responsible Person:	Not reported
Enforcement Responsible Sub-Organization:	Not reported
SEP Sequence Number:	Not reported
SEP Expenditure Amount:	Not reported
SEP Scheduled Completion Date:	Not reported
SEP Actual Date:	Not reported

Map ID  
Direction  
Distance  
Elevation

MAP FINDINGS

Site

Database(s)

EDR ID Number  
EPA ID Number

**ALL METALS PROCESSING OF ORANGE COUNTY, LLC (Continued)**

**1015732701**

SEP Defaulted Date: Not reported  
SEP Type: Not reported  
SEP Type Description: Not reported  
Proposed Amount: Not reported  
Final Monetary Amount: Not reported  
Paid Amount: Not reported  
Final Count: Not reported  
Final Amount: Not reported

Found Violation: No  
Agency Which Determined Violation: Not reported  
Violation Short Description: Not reported  
Date Violation was Determined: Not reported  
Actual Return to Compliance Date: Not reported  
Return to Compliance Qualifier: Not reported  
Violation Responsible Agency: Not reported  
Scheduled Compliance Date: Not reported  
Enforcement Identifier: Not reported  
Date of Enforcement Action: Not reported  
Enforcement Responsible Agency: Not reported  
Enforcement Docket Number: Not reported  
Enforcement Attorney: Not reported  
Corrective Action Component: Not reported  
Appeal Initiated Date: Not reported  
Appeal Resolution Date: Not reported  
Disposition Status Date: Not reported  
Disposition Status: Not reported  
Disposition Status Description: Not reported  
Consent/Final Order Sequence Number: Not reported  
Consent/Final Order Respondent Name: Not reported  
Consent/Final Order Lead Agency: Not reported  
Enforcement Type: Not reported  
Enforcement Responsible Person: Not reported  
Enforcement Responsible Sub-Organization: Not reported  
SEP Sequence Number: Not reported  
SEP Expenditure Amount: Not reported  
SEP Scheduled Completion Date: Not reported  
SEP Actual Date: Not reported  
SEP Defaulted Date: Not reported  
SEP Type: Not reported  
SEP Type Description: Not reported  
Proposed Amount: Not reported  
Final Monetary Amount: Not reported  
Paid Amount: Not reported  
Final Count: Not reported  
Final Amount: Not reported

Found Violation: Yes  
Agency Which Determined Violation: State  
Violation Short Description: Generators - General  
Date Violation was Determined: 2008-02-07 00:00:00.0  
Actual Return to Compliance Date: 2008-03-25 00:00:00.0  
Return to Compliance Qualifier: Documented  
Violation Responsible Agency: State  
Scheduled Compliance Date: Not reported  
Enforcement Identifier: Not reported  
Date of Enforcement Action: Not reported

Map ID  
Direction  
Distance  
Elevation

MAP FINDINGS

Site

Database(s)

EDR ID Number  
EPA ID Number

**ALL METALS PROCESSING OF ORANGE COUNTY, LLC (Continued)**

**1015732701**

Enforcement Responsible Agency:	Not reported
Enforcement Docket Number:	Not reported
Enforcement Attorney:	Not reported
Corrective Action Component:	Not reported
Appeal Initiated Date:	Not reported
Appeal Resolution Date:	Not reported
Disposition Status Date:	Not reported
Disposition Status:	Not reported
Disposition Status Description:	Not reported
Consent/Final Order Sequence Number:	Not reported
Consent/Final Order Respondent Name:	Not reported
Consent/Final Order Lead Agency:	Not reported
Enforcement Type:	Not reported
Enforcement Responsible Person:	Not reported
Enforcement Responsible Sub-Organization:	Not reported
SEP Sequence Number:	Not reported
SEP Expenditure Amount:	Not reported
SEP Scheduled Completion Date:	Not reported
SEP Actual Date:	Not reported
SEP Defaulted Date:	Not reported
SEP Type:	Not reported
SEP Type Description:	Not reported
Proposed Amount:	Not reported
Final Monetary Amount:	Not reported
Paid Amount:	Not reported
Final Count:	Not reported
Final Amount:	Not reported
Found Violation:	No
Agency Which Determined Violation:	Not reported
Violation Short Description:	Not reported
Date Violation was Determined:	Not reported
Actual Return to Compliance Date:	Not reported
Return to Compliance Qualifier:	Not reported
Violation Responsible Agency:	Not reported
Scheduled Compliance Date:	Not reported
Enforcement Identifier:	Not reported
Date of Enforcement Action:	Not reported
Enforcement Responsible Agency:	Not reported
Enforcement Docket Number:	Not reported
Enforcement Attorney:	Not reported
Corrective Action Component:	Not reported
Appeal Initiated Date:	Not reported
Appeal Resolution Date:	Not reported
Disposition Status Date:	Not reported
Disposition Status:	Not reported
Disposition Status Description:	Not reported
Consent/Final Order Sequence Number:	Not reported
Consent/Final Order Respondent Name:	Not reported
Consent/Final Order Lead Agency:	Not reported
Enforcement Type:	Not reported
Enforcement Responsible Person:	Not reported
Enforcement Responsible Sub-Organization:	Not reported
SEP Sequence Number:	Not reported
SEP Expenditure Amount:	Not reported
SEP Scheduled Completion Date:	Not reported
SEP Actual Date:	Not reported

Map ID  
Direction  
Distance  
Elevation

MAP FINDINGS

Site

Database(s)

EDR ID Number  
EPA ID Number

**ALL METALS PROCESSING OF ORANGE COUNTY, LLC (Continued)**

**1015732701**

SEP Defaulted Date: Not reported  
SEP Type: Not reported  
SEP Type Description: Not reported  
Proposed Amount: Not reported  
Final Monetary Amount: Not reported  
Paid Amount: Not reported  
Final Count: Not reported  
Final Amount: Not reported

Found Violation: No  
Agency Which Determined Violation: Not reported  
Violation Short Description: Not reported  
Date Violation was Determined: Not reported  
Actual Return to Compliance Date: Not reported  
Return to Compliance Qualifier: Not reported  
Violation Responsible Agency: Not reported  
Scheduled Compliance Date: Not reported  
Enforcement Identifier: Not reported  
Date of Enforcement Action: Not reported  
Enforcement Responsible Agency: Not reported  
Enforcement Docket Number: Not reported  
Enforcement Attorney: Not reported  
Corrective Action Component: Not reported  
Appeal Initiated Date: Not reported  
Appeal Resolution Date: Not reported  
Disposition Status Date: Not reported  
Disposition Status: Not reported  
Disposition Status Description: Not reported  
Consent/Final Order Sequence Number: Not reported  
Consent/Final Order Respondent Name: Not reported  
Consent/Final Order Lead Agency: Not reported  
Enforcement Type: Not reported  
Enforcement Responsible Person: Not reported  
Enforcement Responsible Sub-Organization: Not reported  
SEP Sequence Number: Not reported  
SEP Expenditure Amount: Not reported  
SEP Scheduled Completion Date: Not reported  
SEP Actual Date: Not reported  
SEP Defaulted Date: Not reported  
SEP Type: Not reported  
SEP Type Description: Not reported  
Proposed Amount: Not reported  
Final Monetary Amount: Not reported  
Paid Amount: Not reported  
Final Count: Not reported  
Final Amount: Not reported

Found Violation: Yes  
Agency Which Determined Violation: State  
Violation Short Description: Generators - General  
Date Violation was Determined: 1993-03-08 00:00:00.0  
Actual Return to Compliance Date: 1994-02-10 00:00:00.0  
Return to Compliance Qualifier: Unverifiable  
Violation Responsible Agency: State  
Scheduled Compliance Date: Not reported  
Enforcement Identifier: Not reported  
Date of Enforcement Action: Not reported



Map ID  
Direction  
Distance  
Elevation

MAP FINDINGS

Site

Database(s)

EDR ID Number  
EPA ID Number

**ALL METALS PROCESSING OF ORANGE COUNTY, LLC (Continued)**

**1015732701**

Enforcement Responsible Agency:	Not reported
Enforcement Docket Number:	Not reported
Enforcement Attorney:	Not reported
Corrective Action Component:	Not reported
Appeal Initiated Date:	Not reported
Appeal Resolution Date:	Not reported
Disposition Status Date:	Not reported
Disposition Status:	Not reported
Disposition Status Description:	Not reported
Consent/Final Order Sequence Number:	Not reported
Consent/Final Order Respondent Name:	Not reported
Consent/Final Order Lead Agency:	Not reported
Enforcement Type:	Not reported
Enforcement Responsible Person:	Not reported
Enforcement Responsible Sub-Organization:	Not reported
SEP Sequence Number:	Not reported
SEP Expenditure Amount:	Not reported
SEP Scheduled Completion Date:	Not reported
SEP Actual Date:	Not reported
SEP Defaulted Date:	Not reported
SEP Type:	Not reported
SEP Type Description:	Not reported
Proposed Amount:	Not reported
Final Monetary Amount:	Not reported
Paid Amount:	Not reported
Final Count:	Not reported
Final Amount:	Not reported

**Evaluation Action Summary:**

Evaluation Date:	2018-04-04 00:00:00.0
Evaluation Responsible Agency:	State
Found Violation:	No
Evaluation Type Description:	COMPLIANCE EVALUATION INSPECTION ON-SITE
Evaluation Responsible Person Identifier:	Not reported
Evaluation Responsible Sub-Organization:	Not reported
Actual Return to Compliance Date:	Not reported
Scheduled Compliance Date:	Not reported
Date of Request:	Not reported
Date Response Received:	Not reported
Request Agency:	Not reported
Former Citation:	Not reported

Evaluation Date:	2010-03-10 00:00:00.0
Evaluation Responsible Agency:	State
Found Violation:	Yes
Evaluation Type Description:	COMPLIANCE EVALUATION INSPECTION ON-SITE
Evaluation Responsible Person Identifier:	Not reported
Evaluation Responsible Sub-Organization:	Not reported
Actual Return to Compliance Date:	2011-04-04 00:00:00.0
Scheduled Compliance Date:	Not reported
Date of Request:	Not reported
Date Response Received:	Not reported
Request Agency:	Not reported
Former Citation:	Not reported

Evaluation Date:	2017-03-13 00:00:00.0
Evaluation Responsible Agency:	State

Map ID  
Direction  
Distance  
Elevation

MAP FINDINGS

Site

Database(s)

EDR ID Number  
EPA ID Number

**ALL METALS PROCESSING OF ORANGE COUNTY, LLC (Continued)**

**1015732701**

Found Violation:	Yes
Evaluation Type Description:	COMPLIANCE EVALUATION INSPECTION ON-SITE
Evaluation Responsible Person Identifier:	Not reported
Evaluation Responsible Sub-Organization:	Not reported
Actual Return to Compliance Date:	2017-05-03 00:00:00.0
Scheduled Compliance Date:	Not reported
Date of Request:	Not reported
Date Response Received:	Not reported
Request Agency:	Not reported
Former Citation:	Not reported
Evaluation Date:	2009-05-08 00:00:00.0
Evaluation Responsible Agency:	State
Found Violation:	No
Evaluation Type Description:	COMPLIANCE EVALUATION INSPECTION ON-SITE
Evaluation Responsible Person Identifier:	Not reported
Evaluation Responsible Sub-Organization:	Not reported
Actual Return to Compliance Date:	Not reported
Scheduled Compliance Date:	Not reported
Date of Request:	Not reported
Date Response Received:	Not reported
Request Agency:	Not reported
Former Citation:	Not reported
Evaluation Date:	2013-08-14 00:00:00.0
Evaluation Responsible Agency:	State
Found Violation:	No
Evaluation Type Description:	SIGNIFICANT NON-COMPLIER
Evaluation Responsible Person Identifier:	Not reported
Evaluation Responsible Sub-Organization:	Not reported
Actual Return to Compliance Date:	Not reported
Scheduled Compliance Date:	Not reported
Date of Request:	Not reported
Date Response Received:	Not reported
Request Agency:	Not reported
Former Citation:	Not reported
Evaluation Date:	2008-02-07 00:00:00.0
Evaluation Responsible Agency:	State
Found Violation:	Yes
Evaluation Type Description:	COMPLIANCE EVALUATION INSPECTION ON-SITE
Evaluation Responsible Person Identifier:	Not reported
Evaluation Responsible Sub-Organization:	Not reported
Actual Return to Compliance Date:	2008-03-25 00:00:00.0
Scheduled Compliance Date:	Not reported
Date of Request:	Not reported
Date Response Received:	Not reported
Request Agency:	Not reported
Former Citation:	Not reported
Evaluation Date:	2014-05-12 00:00:00.0
Evaluation Responsible Agency:	State
Found Violation:	No
Evaluation Type Description:	COMPLIANCE EVALUATION INSPECTION ON-SITE
Evaluation Responsible Person Identifier:	Not reported
Evaluation Responsible Sub-Organization:	Not reported
Actual Return to Compliance Date:	Not reported

Map ID  
Direction  
Distance  
Elevation

MAP FINDINGS

Site

Database(s)

EDR ID Number  
EPA ID Number

**ALL METALS PROCESSING OF ORANGE COUNTY, LLC (Continued)**

**1015732701**

Scheduled Compliance Date: Not reported  
Date of Request: Not reported  
Date Response Received: Not reported  
Request Agency: Not reported  
Former Citation: Not reported

Evaluation Date: 2019-03-18 00:00:00.0  
Evaluation Responsible Agency: State  
Found Violation: Yes  
Evaluation Type Description: COMPLIANCE EVALUATION INSPECTION ON-SITE  
Evaluation Responsible Person Identifier: Not reported  
Evaluation Responsible Sub-Organization: Not reported  
Actual Return to Compliance Date: 2019-04-09 00:00:00.0  
Scheduled Compliance Date: Not reported  
Date of Request: Not reported  
Date Response Received: Not reported  
Request Agency: Not reported  
Former Citation: Not reported

Evaluation Date: 2008-03-25 00:00:00.0  
Evaluation Responsible Agency: State  
Found Violation: No  
Evaluation Type Description: COMPLIANCE EVALUATION INSPECTION ON-SITE  
Evaluation Responsible Person Identifier: Not reported  
Evaluation Responsible Sub-Organization: Not reported  
Actual Return to Compliance Date: Not reported  
Scheduled Compliance Date: Not reported  
Date of Request: Not reported  
Date Response Received: Not reported  
Request Agency: Not reported  
Former Citation: Not reported

Evaluation Date: 2019-03-18 00:00:00.0  
Evaluation Responsible Agency: State  
Found Violation: No  
Evaluation Type Description: COMPLIANCE EVALUATION INSPECTION ON-SITE  
Evaluation Responsible Person Identifier: Not reported  
Evaluation Responsible Sub-Organization: Not reported  
Actual Return to Compliance Date: Not reported  
Scheduled Compliance Date: Not reported  
Date of Request: Not reported  
Date Response Received: Not reported  
Request Agency: Not reported  
Former Citation: Not reported

Evaluation Date: 2005-01-13 00:00:00.0  
Evaluation Responsible Agency: State Contractor/Grantee  
Found Violation: Yes  
Evaluation Type Description: COMPLIANCE EVALUATION INSPECTION ON-SITE  
Evaluation Responsible Person Identifier: Not reported  
Evaluation Responsible Sub-Organization: Not reported  
Actual Return to Compliance Date: 2005-04-01 00:00:00.0  
Scheduled Compliance Date: Not reported  
Date of Request: Not reported  
Date Response Received: Not reported  
Request Agency: Not reported  
Former Citation: Not reported

Map ID  
Direction  
Distance  
Elevation

MAP FINDINGS

Site

Database(s)

EDR ID Number  
EPA ID Number

**ALL METALS PROCESSING OF ORANGE COUNTY, LLC (Continued)**

**1015732701**

Evaluation Date: 2014-05-12 00:00:00.0  
Evaluation Responsible Agency: State  
Found Violation: No  
Evaluation Type Description: COMPLIANCE EVALUATION INSPECTION ON-SITE  
Evaluation Responsible Person Identifier: Not reported  
Evaluation Responsible Sub-Organization: Not reported  
Actual Return to Compliance Date: Not reported  
Scheduled Compliance Date: Not reported  
Date of Request: Not reported  
Date Response Received: Not reported  
Request Agency: Not reported  
Former Citation: Not reported

Evaluation Date: 2019-03-18 00:00:00.0  
Evaluation Responsible Agency: State  
Found Violation: Yes  
Evaluation Type Description: COMPLIANCE EVALUATION INSPECTION ON-SITE  
Evaluation Responsible Person Identifier: Not reported  
Evaluation Responsible Sub-Organization: Not reported  
Actual Return to Compliance Date: 2019-04-09 00:00:00.0  
Scheduled Compliance Date: Not reported  
Date of Request: Not reported  
Date Response Received: Not reported  
Request Agency: Not reported  
Former Citation: Not reported

Evaluation Date: 2003-03-27 00:00:00.0  
Evaluation Responsible Agency: EPA  
Found Violation: Yes  
Evaluation Type Description: COMPLIANCE EVALUATION INSPECTION ON-SITE  
Evaluation Responsible Person Identifier: BCOFE  
Evaluation Responsible Sub-Organization: Not reported  
Actual Return to Compliance Date: 2003-04-16 00:00:00.0  
Scheduled Compliance Date: Not reported  
Date of Request: Not reported  
Date Response Received: Not reported  
Request Agency: Not reported  
Former Citation: Not reported

Evaluation Date: 2018-03-27 00:00:00.0  
Evaluation Responsible Agency: State  
Found Violation: No  
Evaluation Type Description: COMPLIANCE EVALUATION INSPECTION ON-SITE  
Evaluation Responsible Person Identifier: Not reported  
Evaluation Responsible Sub-Organization: Not reported  
Actual Return to Compliance Date: Not reported  
Scheduled Compliance Date: Not reported  
Date of Request: Not reported  
Date Response Received: Not reported  
Request Agency: Not reported  
Former Citation: Not reported

Evaluation Date: 2017-05-03 00:00:00.0  
Evaluation Responsible Agency: State  
Found Violation: No  
Evaluation Type Description: COMPLIANCE EVALUATION INSPECTION ON-SITE  
Evaluation Responsible Person Identifier: Not reported

Map ID  
Direction  
Distance  
Elevation

MAP FINDINGS

Site

Database(s)

EDR ID Number  
EPA ID Number

**ALL METALS PROCESSING OF ORANGE COUNTY, LLC (Continued)**

**1015732701**

Evaluation Responsible Sub-Organization: Not reported  
Actual Return to Compliance Date: Not reported  
Scheduled Compliance Date: Not reported  
Date of Request: Not reported  
Date Response Received: Not reported  
Request Agency: Not reported  
Former Citation: Not reported

Evaluation Date: 2013-12-03 00:00:00.0  
Evaluation Responsible Agency: State  
Found Violation: No  
Evaluation Type Description: NOT A SIGNIFICANT NON-COMPLIER  
Evaluation Responsible Person Identifier: Not reported  
Evaluation Responsible Sub-Organization: Not reported  
Actual Return to Compliance Date: Not reported  
Scheduled Compliance Date: Not reported  
Date of Request: Not reported  
Date Response Received: Not reported  
Request Agency: Not reported  
Former Citation: Not reported

Evaluation Date: 2012-05-29 00:00:00.0  
Evaluation Responsible Agency: State  
Found Violation: No  
Evaluation Type Description: COMPLIANCE EVALUATION INSPECTION ON-SITE  
Evaluation Responsible Person Identifier: Not reported  
Evaluation Responsible Sub-Organization: Not reported  
Actual Return to Compliance Date: Not reported  
Scheduled Compliance Date: Not reported  
Date of Request: Not reported  
Date Response Received: Not reported  
Request Agency: Not reported  
Former Citation: Not reported

Evaluation Date: 2014-05-08 00:00:00.0  
Evaluation Responsible Agency: State  
Found Violation: No  
Evaluation Type Description: COMPLIANCE EVALUATION INSPECTION ON-SITE  
Evaluation Responsible Person Identifier: Not reported  
Evaluation Responsible Sub-Organization: Not reported  
Actual Return to Compliance Date: Not reported  
Scheduled Compliance Date: Not reported  
Date of Request: Not reported  
Date Response Received: Not reported  
Request Agency: Not reported  
Former Citation: Not reported

Evaluation Date: 2007-03-21 00:00:00.0  
Evaluation Responsible Agency: State  
Found Violation: No  
Evaluation Type Description: COMPLIANCE EVALUATION INSPECTION ON-SITE  
Evaluation Responsible Person Identifier: Not reported  
Evaluation Responsible Sub-Organization: Not reported  
Actual Return to Compliance Date: Not reported  
Scheduled Compliance Date: Not reported  
Date of Request: Not reported  
Date Response Received: Not reported

Map ID  
Direction  
Distance  
Elevation

MAP FINDINGS

Site

Database(s)

EDR ID Number  
EPA ID Number

**ALL METALS PROCESSING OF ORANGE COUNTY, LLC (Continued)**

**1015732701**

Request Agency:	Not reported
Former Citation:	Not reported
Evaluation Date:	2017-03-13 00:00:00.0
Evaluation Responsible Agency:	State
Found Violation:	Yes
Evaluation Type Description:	COMPLIANCE EVALUATION INSPECTION ON-SITE
Evaluation Responsible Person Identifier:	Not reported
Evaluation Responsible Sub-Organization:	Not reported
Actual Return to Compliance Date:	2017-05-03 00:00:00.0
Scheduled Compliance Date:	Not reported
Date of Request:	Not reported
Date Response Received:	Not reported
Request Agency:	Not reported
Former Citation:	Not reported
Evaluation Date:	2018-05-30 00:00:00.0
Evaluation Responsible Agency:	State
Found Violation:	No
Evaluation Type Description:	COMPLIANCE EVALUATION INSPECTION ON-SITE
Evaluation Responsible Person Identifier:	Not reported
Evaluation Responsible Sub-Organization:	Not reported
Actual Return to Compliance Date:	Not reported
Scheduled Compliance Date:	Not reported
Date of Request:	Not reported
Date Response Received:	Not reported
Request Agency:	Not reported
Former Citation:	Not reported
Evaluation Date:	2013-08-14 00:00:00.0
Evaluation Responsible Agency:	State
Found Violation:	No
Evaluation Type Description:	COMPLIANCE EVALUATION INSPECTION ON-SITE
Evaluation Responsible Person Identifier:	Not reported
Evaluation Responsible Sub-Organization:	Not reported
Actual Return to Compliance Date:	Not reported
Scheduled Compliance Date:	Not reported
Date of Request:	Not reported
Date Response Received:	Not reported
Request Agency:	Not reported
Former Citation:	Not reported
Evaluation Date:	2009-06-17 00:00:00.0
Evaluation Responsible Agency:	State
Found Violation:	No
Evaluation Type Description:	COMPLIANCE EVALUATION INSPECTION ON-SITE
Evaluation Responsible Person Identifier:	Not reported
Evaluation Responsible Sub-Organization:	Not reported
Actual Return to Compliance Date:	Not reported
Scheduled Compliance Date:	Not reported
Date of Request:	Not reported
Date Response Received:	Not reported
Request Agency:	Not reported
Former Citation:	Not reported
Evaluation Date:	2004-10-06 00:00:00.0
Evaluation Responsible Agency:	State Contractor/Grantee

Map ID  
Direction  
Distance  
Elevation

MAP FINDINGS

Site

Database(s)

EDR ID Number  
EPA ID Number

**ALL METALS PROCESSING OF ORANGE COUNTY, LLC (Continued)**

**1015732701**

Found Violation: Yes  
Evaluation Type Description: COMPLIANCE EVALUATION INSPECTION ON-SITE  
Evaluation Responsible Person Identifier: Not reported  
Evaluation Responsible Sub-Organization: Not reported  
Actual Return to Compliance Date: 2005-01-13 00:00:00.0  
Scheduled Compliance Date: Not reported  
Date of Request: Not reported  
Date Response Received: Not reported  
Request Agency: Not reported  
Former Citation: Not reported

Evaluation Date: 2010-03-10 00:00:00.0  
Evaluation Responsible Agency: State  
Found Violation: Yes  
Evaluation Type Description: COMPLIANCE EVALUATION INSPECTION ON-SITE  
Evaluation Responsible Person Identifier: Not reported  
Evaluation Responsible Sub-Organization: Not reported  
Actual Return to Compliance Date: 2011-04-04 00:00:00.0  
Scheduled Compliance Date: Not reported  
Date of Request: Not reported  
Date Response Received: Not reported  
Request Agency: Not reported  
Former Citation: Not reported

Evaluation Date: 2013-08-13 00:00:00.0  
Evaluation Responsible Agency: State  
Found Violation: No  
Evaluation Type Description: COMPLIANCE EVALUATION INSPECTION ON-SITE  
Evaluation Responsible Person Identifier: Not reported  
Evaluation Responsible Sub-Organization: Not reported  
Actual Return to Compliance Date: Not reported  
Scheduled Compliance Date: Not reported  
Date of Request: Not reported  
Date Response Received: Not reported  
Request Agency: Not reported  
Former Citation: Not reported

Evaluation Date: 2006-05-18 00:00:00.0  
Evaluation Responsible Agency: Local  
Found Violation: No  
Evaluation Type Description: COMPLIANCE EVALUATION INSPECTION ON-SITE  
Evaluation Responsible Person Identifier: Not reported  
Evaluation Responsible Sub-Organization: Not reported  
Actual Return to Compliance Date: Not reported  
Scheduled Compliance Date: Not reported  
Date of Request: Not reported  
Date Response Received: Not reported  
Request Agency: Not reported  
Former Citation: Not reported

Evaluation Date: 2013-06-14 00:00:00.0  
Evaluation Responsible Agency: State  
Found Violation: No  
Evaluation Type Description: COMPLIANCE EVALUATION INSPECTION ON-SITE  
Evaluation Responsible Person Identifier: Not reported  
Evaluation Responsible Sub-Organization: Not reported  
Actual Return to Compliance Date: Not reported

Map ID  
Direction  
Distance  
Elevation

MAP FINDINGS

Site

Database(s)

EDR ID Number  
EPA ID Number

**ALL METALS PROCESSING OF ORANGE COUNTY, LLC (Continued)**

**1015732701**

Scheduled Compliance Date: Not reported  
Date of Request: Not reported  
Date Response Received: Not reported  
Request Agency: Not reported  
Former Citation: Not reported

Evaluation Date: 1994-02-10 00:00:00.0  
Evaluation Responsible Agency: State Contractor/Grantee  
Found Violation: No  
Evaluation Type Description: COMPLIANCE EVALUATION INSPECTION ON-SITE  
Evaluation Responsible Person Identifier: R9STA  
Evaluation Responsible Sub-Organization: Not reported  
Actual Return to Compliance Date: Not reported  
Scheduled Compliance Date: Not reported  
Date of Request: Not reported  
Date Response Received: Not reported  
Request Agency: Not reported  
Former Citation: Not reported

Evaluation Date: 2011-04-04 00:00:00.0  
Evaluation Responsible Agency: State  
Found Violation: No  
Evaluation Type Description: COMPLIANCE EVALUATION INSPECTION ON-SITE  
Evaluation Responsible Person Identifier: Not reported  
Evaluation Responsible Sub-Organization: Not reported  
Actual Return to Compliance Date: Not reported  
Scheduled Compliance Date: Not reported  
Date of Request: Not reported  
Date Response Received: Not reported  
Request Agency: Not reported  
Former Citation: Not reported

Evaluation Date: 2008-02-07 00:00:00.0  
Evaluation Responsible Agency: State  
Found Violation: Yes  
Evaluation Type Description: COMPLIANCE EVALUATION INSPECTION ON-SITE  
Evaluation Responsible Person Identifier: Not reported  
Evaluation Responsible Sub-Organization: Not reported  
Actual Return to Compliance Date: 2008-03-25 00:00:00.0  
Scheduled Compliance Date: Not reported  
Date of Request: Not reported  
Date Response Received: Not reported  
Request Agency: Not reported  
Former Citation: Not reported

Evaluation Date: 2013-08-14 00:00:00.0  
Evaluation Responsible Agency: State  
Found Violation: No  
Evaluation Type Description: COMPLIANCE EVALUATION INSPECTION ON-SITE  
Evaluation Responsible Person Identifier: Not reported  
Evaluation Responsible Sub-Organization: Not reported  
Actual Return to Compliance Date: Not reported  
Scheduled Compliance Date: Not reported  
Date of Request: Not reported  
Date Response Received: Not reported  
Request Agency: Not reported  
Former Citation: Not reported



Map ID  
Direction  
Distance  
Elevation

MAP FINDINGS

Site

Database(s)

EDR ID Number  
EPA ID Number

**ALL METALS PROCESSING OF ORANGE COUNTY, LLC (Continued)**

**1015732701**

Evaluation Date:	2005-04-01 00:00:00.0
Evaluation Responsible Agency:	State Contractor/Grantee
Found Violation:	No
Evaluation Type Description:	FOCUSED COMPLIANCE INSPECTION
Evaluation Responsible Person Identifier:	Not reported
Evaluation Responsible Sub-Organization:	Not reported
Actual Return to Compliance Date:	Not reported
Scheduled Compliance Date:	Not reported
Date of Request:	Not reported
Date Response Received:	Not reported
Request Agency:	Not reported
Former Citation:	Not reported
Evaluation Date:	1993-03-08 00:00:00.0
Evaluation Responsible Agency:	State Contractor/Grantee
Found Violation:	Yes
Evaluation Type Description:	COMPLIANCE EVALUATION INSPECTION ON-SITE
Evaluation Responsible Person Identifier:	R9STA
Evaluation Responsible Sub-Organization:	Not reported
Actual Return to Compliance Date:	1994-02-10 00:00:00.0
Scheduled Compliance Date:	Not reported
Date of Request:	Not reported
Date Response Received:	Not reported
Request Agency:	Not reported
Former Citation:	Not reported

**FINDS:**

Registry ID: 110000475815

[Click Here:](#)

**Environmental Interest/Information System:**

AIR EMISSIONS CLASSIFICATION UNKNOWN

California Hazardous Waste Tracking System - Datamart (HWTS-DATAMART) provides California with information on hazardous waste shipments for generators, transporters, and treatment, storage, and disposal facilities.

US EPA TRIS (Toxics Release Inventory System) contains information from facilities on the amounts of over 300 listed toxic chemicals that these facilities release directly to air, water, land, or that are transported off-site.

US National Pollutant Discharge Elimination System (NPDES) module of the Compliance Information System (ICIS) tracks surface water permits issued under the Clean Water Act. Under NPDES, all facilities that discharge pollutants from any point source into waters of the United States are required to obtain a permit. The permit will likely contain limits on what can be discharged, impose monitoring and reporting requirements, and include other provisions to ensure that the discharge does not adversely affect water quality.

RISK AND TECHNOLOGY REVIEW

OSHA ESTABLISHMENT

RCRAInfo is a national information system that supports the Resource Conservation and Recovery Act (RCRA) program through the tracking of events and activities related to facilities that generate, transport, and treat, store, or dispose of hazardous waste. RCRAInfo allows RCRA program staff to track the notification, permit, compliance, and

Map ID  
Direction  
Distance  
Elevation

MAP FINDINGS

Site

Database(s)

EDR ID Number  
EPA ID Number

**ALL METALS PROCESSING OF ORANGE COUNTY, LLC (Continued)**

**1015732701**

corrective action activities required under RCRA.  
HAZARDOUS WASTE BIENNIAL REPORTER  
STATE MASTER

[Click this hyperlink](#) while viewing on your computer to access  
additional FINDS: detail in the EDR Site Report.

**ECHO:**

Envid: 1015732701  
Registry ID: 110000475815  
DFR URL: <http://echo.epa.gov/detailed-facility-report?fid=110000475815>  
Name: ALL METALS PROCESSING OF ORANGE COUNTY, LLC  
Address: 8401 STANDUSTRIAL ST  
City,State,Zip: STANTON, CA 90680

**M145** **ALL METALS PROCESSING OF OC, INC.**  
**8371/8401 STANDUSTRIAL AVE**  
**STANTON, CA 92680**

**Orange Co. Industrial Site** **S110128093**  
**N/A**

**< 1/8**  
**1 ft.**

**Site 5 of 40 in cluster M**

**Relative:**  
**Higher**

Orange Co. Industrial Site:

**Actual:**  
**71 ft.**

Name: ALL METALS PROCESSING OF OC, INC.  
Address: 8371/8401 STANDUSTRIAL AVE  
City,State,Zip: STANTON, CA 92680  
Case ID: 09IC020  
Record ID: RO0003533  
Current Status: CLOSED 8/1/2012  
Closure Type: Referred to Department of Toxic Substance Control  
Released Chemical: PERCHLOROETHYLENE; TRICHLOROETHYLENE; PLATING WASTE - OTHER METALS

**M146** **ALL METALS PROCESSING OF ORANGE COU**  
**8371 STANDUSTRIAL ST**  
**STANTON, CA 90680**

**EMI** **S106840385**  
**CERS** **N/A**

**< 1/8**  
**1 ft.**

**Site 6 of 40 in cluster M**

**Relative:**  
**Higher**

EMI:

**Actual:**  
**71 ft.**

Name: SWEET & DONALDSON MFG CORP  
Address: 8371 STANDUSTRIAL ST.  
City,State,Zip: STANTON, CA 90680  
Year: 1987  
County Code: 30  
Air Basin: SC  
Facility ID: 13389  
Air District Name: SC  
SIC Code: 3444  
Air District Name: SOUTH COAST AQMD  
Community Health Air Pollution Info System: Not reported  
Consolidated Emission Reporting Rule: Not reported  
Total Organic Hydrocarbon Gases Tons/Yr: 2  
Reactive Organic Gases Tons/Yr: 1  
Carbon Monoxide Emissions Tons/Yr: 0  
NOX - Oxides of Nitrogen Tons/Yr: 0  
SOX - Oxides of Sulphur Tons/Yr: 0  
Particulate Matter Tons/Yr: 0  
Part. Matter 10 Micrometers and Smllr Tons/Yr: 0

Map ID  
Direction  
Distance  
Elevation

MAP FINDINGS

Site

Database(s)

EDR ID Number  
EPA ID Number

**ALL METALS PROCESSING OF ORANGE COU (Continued)**

**S106840385**

Name: SWEET & DONALDSON MFG CORP  
Address: 8371 STANDUSTRIAL ST.  
City,State,Zip: STANTON, CA 90680  
Year: 1990  
County Code: 30  
Air Basin: SC  
Facility ID: 13389  
Air District Name: SC  
SIC Code: 3444  
Air District Name: SOUTH COAST AQMD  
Community Health Air Pollution Info System: Not reported  
Consolidated Emission Reporting Rule: Not reported  
Total Organic Hydrocarbon Gases Tons/Yr: 2  
Reactive Organic Gases Tons/Yr: 1  
Carbon Monoxide Emissions Tons/Yr: 0  
NOX - Oxides of Nitrogen Tons/Yr: 0  
SOX - Oxides of Sulphur Tons/Yr: 0  
Particulate Matter Tons/Yr: 0  
Part. Matter 10 Micrometers and Smlr Tons/Yr:0

**CERS:**

Name: ALL METALS PROCESSING OF ORANGE COU  
Address: 8371 STANDUSTRIAL ST  
City,State,Zip: STANTON, CA 90680  
Site ID: 364657  
CERS ID: 10550332  
CERS Description: Chemical Storage Facilities

**Violations:**

Site ID: 364657  
Site Name: ALL METALS PROCESSING OF ORANGE COU  
Violation Date: 03-18-2019  
Citation: HSC 6.95 25508.1(a)-(f) - California Health and Safety Code, Chapter 6.95, Section(s) 25508.1(a)-(f)  
Violation Description: Failure to electronically update business plan within 30 days of any one of the following events: A 100 percent or more increase in the quantity of a previously disclosed material. Any handling of a previously undisclosed hazardous materials at or above reportable quantities. A change of business address, business ownership, or business name. A substantial change in the handler's operations that requires modification to any portion of the business plan.  
Violation Notes: Returned to compliance on 05/30/2019. OBSERVATION: The business failed to update business plan within 30 days when there is a 100 percent or more increase in the quantity of a previously disclosed material and any handling of a previously undisclosed hazardous material. CORRECTIVE ACTION: Update Hazardous Materials Inventory to include the following: - All Rinse Tanks for each process line - Calcium Chloride - Chem Film - Chromex 99 - Lacquer - NI Treat 2 - Soap Cleaner - Verify that the quantities for ALL materials are accurate and up to date. Electronically submit the update to this Agency via CERS within 30 days.  
Violation Division: Orange County Environmental Health  
Violation Program: HMRRP  
Violation Source: CERS

Site ID: 364657  
Site Name: ALL METALS PROCESSING OF ORANGE COU

Map ID  
Direction  
Distance  
Elevation

MAP FINDINGS

Site

Database(s)

EDR ID Number  
EPA ID Number

**ALL METALS PROCESSING OF ORANGE COU (Continued)**

**S106840385**

Violation Date: 10-16-2014  
Citation: HSC 6.95 25508(d) - California Health and Safety Code, Chapter 6.95, Section(s) 25508(d)  
Violation Description: Failure to complete and/or electronically submit a business plan when storing/handling a hazardous material at or above reportable quantities.  
Violation Notes: Returned to compliance on 06/13/2017.  
Violation Division: Orange County Environmental Health  
Violation Program: HMRRP  
Violation Source: CERS

Site ID: 364657  
Site Name: ALL METALS PROCESSING OF ORANGE COU  
Violation Date: 03-18-2019  
Citation: HSC 6.95 25508(a)(1) - California Health and Safety Code, Chapter 6.95, Section(s) 25508(a)(1)  
Violation Description: Failure to annually review and electronically certify that the business plan is complete and accurate on or before the annual due date.  
Violation Notes: Returned to compliance on 05/30/2019. OBSERVATION: The business failed to electronically submit and certify that the business plan is complete, accurate, and in compliance with EPCRA for 2019 on or before the annual due date of March 1st, 2019. CORRECTIVE ACTION: Electronically submit and certify that the business plan is complete, accurate, and in compliance with EPCRA by ensuring all required sections of the business plan are submitted to this Agency via CERS within 30 days.  
Violation Division: Orange County Environmental Health  
Violation Program: HMRRP  
Violation Source: CERS

Site ID: 364657  
Site Name: ALL METALS PROCESSING OF ORANGE COU  
Violation Date: 10-16-2014  
Citation: HSC 6.95 25508(a)(1) - California Health and Safety Code, Chapter 6.95, Section(s) 25508(a)(1)  
Violation Description: Failure to complete and electronically submit hazardous material inventory information for all reportable hazardous materials on site at or above reportable quantities.  
Violation Notes: Returned to compliance on 06/13/2017.  
Violation Division: Orange County Environmental Health  
Violation Program: HMRRP  
Violation Source: CERS

Site ID: 364657  
Site Name: ALL METALS PROCESSING OF ORANGE COU  
Violation Date: 03-18-2019  
Citation: HSC 6.95 25508(a)(1) - California Health and Safety Code, Chapter 6.95, Section(s) 25508(a)(1)  
Violation Description: Failure to complete and electronically submit a site map with all required content.  
Violation Notes: Returned to compliance on 05/30/2019. OBSERVATION: The business failed to complete and electronically submit a site map with all required content including: north orientation, loading area, internal roads, adjacent streets, storm and sewer drains, access and exit points, emergency shut offs, evacuation staging area, hazardous materials/waste storage areas and emergency response equipment.

Map ID  
Direction  
Distance  
Elevation

MAP FINDINGS

Site

Database(s)

EDR ID Number  
EPA ID Number

**ALL METALS PROCESSING OF ORANGE COU (Continued)**

**S106840385**

Facility is missing the following elements on their map: - Loading Areas - Storm Drains/Sewers - Emergency Shut Offs (gas, water, electric) - Evacuation Staging Area - Hazardous Materials Storage for all chemicals throughout facility - Emergency Response Equipment (fire hydrants, fire extinguishers, spill kit, eye wash station, etc.)  
CORRECTIVE ACTION: Complete and electronically submit a site map with all of the required elements to this Agency via CERS within 30 days.

Violation Division: Orange County Environmental Health  
Violation Program: HMRRP  
Violation Source: CERS

**Evaluation:**

Eval General Type: Compliance Evaluation Inspection  
Eval Date: 03-18-2019  
Violations Found: Yes  
Eval Type: Routine done by local agency  
Eval Notes: On site for routine hazardous materials and business emergency plan inspection. The inspection was conducted with Ramon Gutierrez & Shozo Hirano. Other inspectors present were Susan Berg & Minh Le. Hazardous Waste and Tiered Permitting inspections also conducted this date. Walked throughout the facility and inspected hazardous materials storage area. The following materials were observed in amounts that meet or exceed the minimum volumes required for disclosure: Batch Treatment Area: Calcium Chloride Caustic Soda Chem Film Chromex 99 NIT Treat 2 Soap Cleaner Sulfuric Acid/Nitric Acid Paint Area: Lacquer Anodize Area: Nitric Acid Sulfuric Acid TA-01 (Alkaline Cleaner) TA-02 (Alkaline Cleaner Rinse) TA-03 (Aluminum Etch) TA-04 (Aluminum Etch Rinse) TA-07 (Deoxidizer) TA-08A (Titanium Etch) TA-06, TA-08, TA-09 (Deoxidizer Rinse) TA-10 (Chromic Acid Anodize) TA-11 (Chromic Acid Drag Out) TA-12 (Chromic Acid Anodize Rinse) TA-13A (Boric [Truncated])  
Eval Division: Orange County Environmental Health  
Eval Program: HMRRP  
Eval Source: CERS

Eval General Type: Compliance Evaluation Inspection  
Eval Date: 04-14-2016  
Violations Found: No  
Eval Type: Routine done by local agency  
Eval Notes: On site to conduct hazardous materials chemical inventory and business emergency plan inspection this date, consent to enter, inspect and take photographs was given Aksiniya Dimitrova. The HMBEP has been submitted through ----Esubmit Walked through facility and noted corrections on HMBP. Updates are required for HMBP.

Eval Division: Orange County Environmental Health  
Eval Program: HMRRP  
Eval Source: CERS

Eval General Type: Other/Unknown  
Eval Date: 05-15-2017  
Violations Found: No  
Eval Type: Other, not routine, done by local agency  
Eval Notes: Reviewed facility's CERS HMBP submission. All submittal elements were accepted.

Eval Division: Orange County Environmental Health  
Eval Program: HMRRP  
Eval Source: CERS

Map ID  
Direction  
Distance  
Elevation

MAP FINDINGS

Site

Database(s)

EDR ID Number  
EPA ID Number

**ALL METALS PROCESSING OF ORANGE COU (Continued)**

**S106840385**

Eval General Type:	Other/Unknown
Eval Date:	06-22-2015
Violations Found:	No
Eval Type:	Other, not routine, done by local agency
Eval Notes:	Accepted Portal Submission on this date.
Eval Division:	Orange County Environmental Health
Eval Program:	HMRRP
Eval Source:	CERS
Eval General Type:	Other/Unknown
Eval Date:	08-02-2016
Violations Found:	No
Eval Type:	Other, not routine, done by local agency
Eval Notes:	hmbep conditionally accepted UNSURE OF CHEMICAL INVENTORY 8/2/16 This submittal is being conditionally approved in order to facilitate transfer of data to California Electronic Reporting System (CERS) database. The facility will need to make the following revisions in CERS following notification of data transfer: Facility map, please add the following: Storm drains and sewers, access and exit points, emergency gas/water/electric shutoffs (not clear on map), evacuation staging area and emergency response equipment. OLD COMMENTS: on site inspection on 4/14/16. Went over chemical corrections on day of inspection with contact. Please make corrections.
Eval Division:	Orange County Environmental Health
Eval Program:	HMRRP
Eval Source:	CERS
Eval General Type:	Other/Unknown
Eval Date:	09-06-2016
Violations Found:	No
Eval Type:	Other, not routine, done by local agency
Eval Notes:	CERS Submittal: Facility information: accepted
Eval Division:	Orange County Environmental Health
Eval Program:	HMRRP
Eval Source:	CERS
Eval General Type:	Other/Unknown
Eval Date:	10-16-2014
Violations Found:	Yes
Eval Type:	Other, not routine, done by local agency
Eval Notes:	Orange County Environmental Health as the Certified Unified Program Agency (OC CUPA) is the administrating agency for the Hazardous Materials Disclosure and Business Emergency Plan programs (HMD/BEP) previously administered by the Orange County Fire Authority. During the months of August and December of 2013, the OC CUPA sent out letters to regulated businesses requesting them to electronically submit their HMD/BEP forms. Electronic submission of these forms is a legal requirement. Failure to submit HMD/BEP forms is in violation of the California Health & Safety Code Chapter 6.95. According to our records there is no electronic submission for this facility. Please go to <a href="http://www.esubmit.ocgov.com">www.esubmit.ocgov.com</a> to request a username and password and submit your HMD/BEP forms within the next 30 days. Businesses may also submit forms via the California Environmental Reporting System. Please verify that all owner information that is prepopulated on the E-Submit Portal is still [Truncated]
Eval Division:	Orange County Environmental Health
Eval Program:	HMRRP

Map ID  
Direction  
Distance  
Elevation

MAP FINDINGS

Site

Database(s)

EDR ID Number  
EPA ID Number

**ALL METALS PROCESSING OF ORANGE COU (Continued)**

**S106840385**

Eval Source: CERS

Eval General Type: Other/Unknown  
Eval Date: 11-01-2019  
Violations Found: No  
Eval Type: Other, not routine, done by local agency  
Eval Notes: Email report to: ReyS@Embee.com Reviewed CERS - Hazardous Materials  
Inventory has been submitted Violations I463, I336, I632 are abated.  
There are no outstanding violations at this time.

Eval Division: Orange County Environmental Health  
Eval Program: HMRRP  
Eval Source: CERS

Coordinates:

Site ID: 364657  
Facility Name: ALL METALS PROCESSING OF ORANGE COU  
Env Int Type Code: HMBP  
Program ID: 10550332  
Coord Name: Not reported  
Ref Point Type Desc: Center of a facility or station.  
Latitude: 33.808140  
Longitude: -117.986110

Affiliation:

Affiliation Type Desc: Document Preparer  
Entity Name: REY SANTOS  
Entity Title: Not reported  
Affiliation Address: Not reported  
Affiliation City: Not reported  
Affiliation State: Not reported  
Affiliation Country: Not reported  
Affiliation Zip: Not reported  
Affiliation Phone: Not reported

Affiliation Type Desc: Legal Owner  
Entity Name: All Metals Processing Holdings, LLC  
Entity Title: Not reported  
Affiliation Address: 8401 Standustrial St  
Affiliation City: Stanton  
Affiliation State: CA  
Affiliation Country: United States  
Affiliation Zip: 90680  
Affiliation Phone: (714) 828-8238

Affiliation Type Desc: Operator  
Entity Name: ALL METALS PROCESSING OF ORANGE COUNTY, LLC  
Entity Title: Not reported  
Affiliation Address: Not reported  
Affiliation City: Not reported  
Affiliation State: Not reported  
Affiliation Country: Not reported  
Affiliation Zip: Not reported  
Affiliation Phone: (714) 828-8238

Affiliation Type Desc: Identification Signer  
Entity Name: Rey Santos

Map ID  
Direction  
Distance  
Elevation

MAP FINDINGS

Site

Database(s)

EDR ID Number  
EPA ID Number

**ALL METALS PROCESSING OF ORANGE COU (Continued)**

**S106840385**

Entity Title: Sr. Manager, EH&S  
Affiliation Address: Not reported  
Affiliation City: Not reported  
Affiliation State: Not reported  
Affiliation Country: Not reported  
Affiliation Zip: Not reported  
Affiliation Phone: Not reported

Affiliation Type Desc: Parent Corporation  
Entity Name: ALL METALS PROCESSING OF ORANGE COUNTY LLC  
Entity Title: Not reported  
Affiliation Address: Not reported  
Affiliation City: Not reported  
Affiliation State: Not reported  
Affiliation Country: Not reported  
Affiliation Zip: Not reported  
Affiliation Phone: Not reported

Affiliation Type Desc: Facility Mailing Address  
Entity Name: Mailing Address  
Entity Title: Not reported  
Affiliation Address: 8401 Standustrial St  
Affiliation City: Stanton  
Affiliation State: CA  
Affiliation Country: Not reported  
Affiliation Zip: 90680  
Affiliation Phone: Not reported

Affiliation Type Desc: CUPA District  
Entity Name: Orange County Env Health  
Entity Title: Not reported  
Affiliation Address: 1241 East Dyer RoadSuite 120  
Affiliation City: Santa Ana  
Affiliation State: CA  
Affiliation Country: Not reported  
Affiliation Zip: 92705-5611  
Affiliation Phone: (714) 433-6406

Affiliation Type Desc: Environmental Contact  
Entity Name: Rey Santos  
Entity Title: Not reported  
Affiliation Address: 8401 Standustrial  
Affiliation City: Stanton  
Affiliation State: CA  
Affiliation Country: Not reported  
Affiliation Zip: 90680  
Affiliation Phone: Not reported



Map ID  
Direction  
Distance  
Elevation

MAP FINDINGS

EDR ID Number  
EPA ID Number

H147 GOLDEN STATE WATER COMPANY  
10521 FERN AV  
< 1/8 STANTON, CA 90680  
1 ft.

CERS S123517359  
N/A

Site 2 of 2 in cluster H

Relative:  
Higher  
Actual:  
72 ft.

CERS:

Name: GOLDEN STATE WATER COMPANY  
Address: 10521 FERN AV  
City,State,Zip: STANTON, CA 90680  
Site ID: 411370  
CERS ID: 10547131  
CERS Description: Chemical Storage Facilities

Evaluation:

Eval General Type: Other/Unknown  
Eval Date: 03-17-2016  
Violations Found: No  
Eval Type: Other, not routine, done by local agency  
Eval Notes: Your HMBEP has been declined, please revise and resubmit. For your site map please update the storm drain locations. Thank you, Amanda  
Eval Division: Orange County Environmental Health  
Eval Program: HMRRP  
Eval Source: CERS

Eval General Type: Other/Unknown  
Eval Date: 05-12-2017  
Violations Found: No  
Eval Type: Other, not routine, done by local agency  
Eval Notes: Reviewed facility's CERS HMBP submission. All submittal elements were accepted.  
Eval Division: Orange County Environmental Health  
Eval Program: HMRRP  
Eval Source: CERS

Eval General Type: Other/Unknown  
Eval Date: 03-08-2016  
Violations Found: No  
Eval Type: Other, not routine, done by local agency  
Eval Notes: review all necessary information  
Eval Division: Orange County Environmental Health  
Eval Program: HMRRP  
Eval Source: CERS

Eval General Type: Compliance Evaluation Inspection  
Eval Date: 03-15-2016  
Violations Found: No  
Eval Type: Routine done by local agency  
Eval Notes: INSPECTOR COMMENTS On site for routine hazardous materials and business emergency plan inspection. Consent to enter and inspect was given by David Eikamp, water supply superintendent and Camille Yu, Environmental specialist. Observed the facility and inspected hazardous materials storage. The following materials were observed in amounts that meet or exceed the minimum volumes required for disclosure: -Sodium Hypochlorite 12.5%, two, 400 gallon tanks, totaling 800 gallons Business emergency plan is maintained on site. Annual employee training is conducted. Site map was confirmed on-site and the storm drains on the property need to be added to the map. The facility is responsible for identifying all hazardous materials, to include hazardous wastes, which are above disclosure thresholds. If

Map ID  
Direction  
Distance  
Elevation

MAP FINDINGS

Site

Database(s)

EDR ID Number  
EPA ID Number

**GOLDEN STATE WATER COMPANY (Continued)**

**S123517359**

there is a change in the type or amount of chemicals that are maintained on site, please submit revised documents (electronically) within 30 days of the change.

Eval Division: Orange County Environmental Health  
Eval Program: HMRRP  
Eval Source: CERS

Eval General Type: Compliance Evaluation Inspection  
Eval Date: 03-15-2019  
Violations Found: No  
Eval Type: Routine done by local agency  
Eval Notes: On site for routine hazardous materials and business emergency plan inspection. The inspection was conducted with Scott McKay, Supply Operator. Observed the facility and inspected hazardous materials storage. The following materials were observed in amounts that meet or exceed the minimum volumes required for disclosure: - 810 gallons of Bleach The following documentation submitted to CERS on 2/15/2019 has been reviewed and ACCEPTED: - Business Activities - Business Owner/Operator Identification - Hazardous Materials Inventory - Site Map - Emergency Response/Training Plan The facility is responsible for identifying all hazardous materials, to include hazardous wastes, which are above disclosure thresholds of 55 gallons for liquids, 500 pounds for solids, & 200 cubic feet for gases. If there is a change in the type or amount of chemicals that are maintained on site, please submit revised documents (electronically) within 30 days of the change. Hazardous [Truncated]

Eval Division: Orange County Environmental Health  
Eval Program: HMRRP  
Eval Source: CERS

Eval General Type: Other/Unknown  
Eval Date: 06-08-2016  
Violations Found: No  
Eval Type: Other, not routine, done by local agency  
Eval Notes: The following documents were received and ACCEPTED on the eSubmit Portal: Business Activities Form Business Owner/Operator Form Chemical Inventory for 1 Facility site Map

Eval Division: Orange County Environmental Health  
Eval Program: HMRRP  
Eval Source: CERS

Eval General Type: Other/Unknown  
Eval Date: 07-08-2016  
Violations Found: No  
Eval Type: Other, not routine, done by local agency  
Eval Notes: The following documents were received and ACCEPTED on the eSubmit Portal: Business Activities Form Business Owner/Operator Form Chemical Inventory for 1 Facility site Map

Eval Division: Orange County Environmental Health  
Eval Program: HMRRP  
Eval Source: CERS

Eval General Type: Other/Unknown  
Eval Date: 09-01-2015  
Violations Found: No  
Eval Type: Other, not routine, done by local agency  
Eval Notes: Reviewed E-submit package. The only change to facility's package is a

Map ID  
Direction  
Distance  
Elevation

MAP FINDINGS

Site

Database(s)

EDR ID Number  
EPA ID Number

**GOLDEN STATE WATER COMPANY (Continued)**

**S123517359**

change in the owner address information. Facility is reporting only 1 chemical. Emergency Plan and site map were also accepted.

Eval Division: Orange County Environmental Health  
Eval Program: HMRRP  
Eval Source: CERS

Eval General Type: Other/Unknown  
Eval Date: 10-20-2014  
Violations Found: No  
Eval Type: Other, not routine, done by local agency  
Eval Notes: Review of e-submit. Declined this date.  
Eval Division: Orange County Environmental Health  
Eval Program: HMRRP  
Eval Source: CERS

Eval General Type: Other/Unknown  
Eval Date: 12-01-2014  
Violations Found: No  
Eval Type: Other, not routine, done by local agency  
Eval Notes: Accepted all info on e-submit 1 chemical.  
Eval Division: Orange County Environmental Health  
Eval Program: HMRRP  
Eval Source: CERS

**Affiliation:**

Affiliation Type Desc: CUPA District  
Entity Name: Orange County Env Health  
Entity Title: Not reported  
Affiliation Address: 1241 East Dyer Road Suite 120  
Affiliation City: Santa Ana  
Affiliation State: CA  
Affiliation Country: Not reported  
Affiliation Zip: 92705-5611  
Affiliation Phone: (714) 433-6406

Affiliation Type Desc: Identification Signer  
Entity Name: DAVID EIKAMP  
Entity Title: WATER SUPPLY SUPERINTENDENT  
Affiliation Address: Not reported  
Affiliation City: Not reported  
Affiliation State: Not reported  
Affiliation Country: Not reported  
Affiliation Zip: Not reported  
Affiliation Phone: Not reported

Affiliation Type Desc: Document Preparer  
Entity Name: Rocio Flores  
Entity Title: Not reported  
Affiliation Address: Not reported  
Affiliation City: Not reported  
Affiliation State: Not reported  
Affiliation Country: Not reported  
Affiliation Zip: Not reported  
Affiliation Phone: Not reported

Affiliation Type Desc: Environmental Contact  
Entity Name: Rocio Flores

Map ID  
Direction  
Distance  
Elevation

MAP FINDINGS

Site

Database(s)

EDR ID Number  
EPA ID Number

**GOLDEN STATE WATER COMPANY (Continued)**

**S123517359**

Entity Title: Not reported  
Affiliation Address: 630 E FOOTHILL BL  
Affiliation City: SAN DIMAS  
Affiliation State: CA  
Affiliation Country: Not reported  
Affiliation Zip: 91773  
Affiliation Phone: Not reported

Affiliation Type Desc: Legal Owner  
Entity Name: GOLDEN STATE WATER COMPANY  
Entity Title: Not reported  
Affiliation Address: 630 E FOOTHILL BL  
Affiliation City: SAN DIMAS  
Affiliation State: CA  
Affiliation Country: United States  
Affiliation Zip: 91773  
Affiliation Phone: (714) 535-8010

Affiliation Type Desc: Operator  
Entity Name: David Eikamp  
Entity Title: Not reported  
Affiliation Address: Not reported  
Affiliation City: Not reported  
Affiliation State: Not reported  
Affiliation Country: Not reported  
Affiliation Zip: Not reported  
Affiliation Phone: (714) 535-8010

Affiliation Type Desc: Facility Mailing Address  
Entity Name: Mailing Address  
Entity Title: Not reported  
Affiliation Address: 630 E FOOTHILL BL  
Affiliation City: SAN DIMAS  
Affiliation State: CA  
Affiliation Country: Not reported  
Affiliation Zip: 91773  
Affiliation Phone: Not reported

Affiliation Type Desc: Parent Corporation  
Entity Name: GOLDEN STATE WATER COMPANY Orange County  
Entity Title: Not reported  
Affiliation Address: Not reported  
Affiliation City: Not reported  
Affiliation State: Not reported  
Affiliation Country: Not reported  
Affiliation Zip: Not reported  
Affiliation Phone: Not reported

Map ID  
Direction  
Distance  
Elevation

MAP FINDINGS

EDR ID Number  
EPA ID Number

**E148**      **C J GRINDING INC**  
**10543 DALE AVE**  
**< 1/8**      **STANTON, CA 90680**  
**1 ft.**  
**Site 37 of 41 in cluster E**

**HAZNET**      **S113100606**  
**HWTS**      **N/A**

**Relative:**  
**Higher**  
**Actual:**  
**72 ft.**

HAZNET:  
Name: C J GRINDING INC  
Address: 10543 DALE AVE  
Address 2: Not reported  
City,State,Zip: STANTON, CA 906802641  
Contact: TAMMY QUENTAL  
Telephone: 7144843822  
Mailing Name: Not reported  
Mailing Address: 10543 DALE AVE  
  
Year: 2018  
Gepaid: CAL000191662  
TSD EPA ID: NVT330010000  
CA Waste Code: 352 - Other organic solids  
Disposal Method: H132 - Landfill Or Surface Impoundment That Will Be Closed As Landfill( To Include On-Site Treatment And/Or Stabilization)  
Tons: 2.25000  
  
Year: 2018  
Gepaid: CAL000191662  
TSD EPA ID: ARD981057870  
CA Waste Code: 214 - Unspecified solvent mixture  
Disposal Method: H061 - Fuel Blending Prior To Energy Recovery At Another Site  
Tons: 0.19800  
  
Year: 2016  
Gepaid: CAL000191662  
TSD EPA ID: NVT330010000  
CA Waste Code: 352 - Other organic solids  
Disposal Method: H132 - Landfill Or Surface Impoundment That Will Be Closed As Landfill( To Include On-Site Treatment And/Or Stabilization)  
Tons: 2.45  
  
Year: 2016  
Gepaid: CAL000191662  
TSD EPA ID: ARD981057870  
CA Waste Code: 214 - Unspecified solvent mixture  
Disposal Method: H061 - Fuel Blending Prior To Energy Recovery At Another Site  
Tons: 0.396  
  
Year: 2015  
Gepaid: CAL000191662  
TSD EPA ID: ARD981057870  
CA Waste Code: 214 - Unspecified solvent mixture  
Disposal Method: H061 - Fuel Blending Prior To Energy Recovery At Another Site  
Tons: 0.198  
  
Year: 2015  
Gepaid: CAL000191662  
TSD EPA ID: NVT330010000  
CA Waste Code: 352 - Other organic solids  
Disposal Method: H132 - Landfill Or Surface Impoundment That Will Be Closed As Landfill( To Include On-Site Treatment And/Or Stabilization)

Map ID  
Direction  
Distance  
Elevation

MAP FINDINGS

Site

Database(s)

EDR ID Number  
EPA ID Number

**C J GRINDING INC (Continued)**

**S113100606**

Tons:	1.2
Year:	2014
Gepaid:	CAL000191662
TSD EPA ID:	ARD981057870
CA Waste Code:	214 - Unspecified solvent mixture
Disposal Method:	H061 - Fuel Blending Prior To Energy Recovery At Another Site
Tons:	1.188
Year:	2014
Gepaid:	CAL000191662
TSD EPA ID:	NVT330010000
CA Waste Code:	-
Disposal Method:	H132 - Landfill Or Surface Impoundment That Will Be Closed As Landfill( To Include On-Site Treatment And/Or Stabilization)
Tons:	Not reported
Year:	2014
Gepaid:	CAL000191662
TSD EPA ID:	NVT330010000
CA Waste Code:	352 - Other organic solids
Disposal Method:	H132 - Landfill Or Surface Impoundment That Will Be Closed As Landfill( To Include On-Site Treatment And/Or Stabilization)
Tons:	4.55
Year:	2013
Gepaid:	CAL000191662
TSD EPA ID:	NVT330010000
CA Waste Code:	352 - Other organic solids
Disposal Method:	H132 - Landfill Or Surface Impoundment That Will Be Closed As Landfill( To Include On-Site Treatment And/Or Stabilization)
Tons:	0.8

[Click this hyperlink](#) while viewing on your computer to access  
33 additional CA HAZNET: record(s) in the EDR Site Report.

**Additional Info:**

Year:	2005
Gen EPA ID:	CAL000191662
Shipment Date:	20051214
Creation Date:	7/12/2006 18:32:38
Receipt Date:	20051219
Manifest ID:	24150421
Trans EPA ID:	CAR000129759
Trans Name:	HAZARDOUS WASTE TRANSPORTATION SERVICES INC
Trans 2 EPA ID:	Not reported
Trans 2 Name:	Not reported
TSDF EPA ID:	CAD044429835
Trans Name:	TERIS
TSDF Alt EPA ID:	CAD044429835
TSDF Alt Name:	Not reported
Waste Code Description:	214 - Unspecified solvent mixture
RCRA Code:	Not reported
Meth Code:	R01 - Recycler
Quantity Tons:	0.198

Map ID  
Direction  
Distance  
Elevation

MAP FINDINGS

Site

Database(s)

EDR ID Number  
EPA ID Number

**C J GRINDING INC (Continued)**

**S113100606**

Waste Quantity:	55
Quantity Unit:	G
Additional Code 1:	Not reported
Additional Code 2:	Not reported
Additional Code 3:	Not reported
Additional Code 4:	Not reported
Additional Code 5:	Not reported
Shipment Date:	20051214
Creation Date:	3/22/2006 18:31:37
Receipt Date:	20051215
Manifest ID:	24150419
Trans EPA ID:	CAR000129759
Trans Name:	HAZARDOUS WASTE TRANSPORTATION SERVICES INC
Trans 2 EPA ID:	Not reported
Trans 2 Name:	Not reported
TSDf EPA ID:	CAT080033681
Trans Name:	D/K ENVIRONMENTAL
TSDf Alt EPA ID:	CAT080033681
TSDf Alt Name:	Not reported
Waste Code Description:	352 - Other organic solids
RCRA Code:	Not reported
Meth Code:	D80 - Disposal, Land Fill
Quantity Tons:	1.2
Waste Quantity:	2400
Quantity Unit:	P
Additional Code 1:	Not reported
Additional Code 2:	Not reported
Additional Code 3:	Not reported
Additional Code 4:	Not reported
Additional Code 5:	Not reported
Shipment Date:	20051005
Creation Date:	5/24/2006 18:31:13
Receipt Date:	20051006
Manifest ID:	24151299
Trans EPA ID:	CAR000129759
Trans Name:	HAZARDOUS WASTE TRANSPORTATION SERVICES INC
Trans 2 EPA ID:	Not reported
Trans 2 Name:	Not reported
TSDf EPA ID:	CAT080033681
Trans Name:	D/K ENVIRONMENTAL
TSDf Alt EPA ID:	CAT080033681
TSDf Alt Name:	Not reported
Waste Code Description:	352 - Other organic solids
RCRA Code:	Not reported
Meth Code:	D80 - Disposal, Land Fill
Quantity Tons:	1.5
Waste Quantity:	3000
Quantity Unit:	P
Additional Code 1:	Not reported
Additional Code 2:	Not reported
Additional Code 3:	Not reported
Additional Code 4:	Not reported
Additional Code 5:	Not reported
Shipment Date:	20050926

Map ID  
Direction  
Distance  
Elevation

MAP FINDINGS

Site

Database(s)

EDR ID Number  
EPA ID Number

**C J GRINDING INC (Continued)**

**S113100606**

Creation Date: 3/12/2006 18:30:40  
Receipt Date: 20051003  
Manifest ID: 24151223  
Trans EPA ID: CAR000129759  
Trans Name: HAZARDOUS WASTE TRANSPORTATION SERVICES INC  
Trans 2 EPA ID: Not reported  
Trans 2 Name: Not reported  
TSDF EPA ID: CAD044429835  
Trans Name: TERIS  
TSDF Alt EPA ID: CAD044429835  
TSDF Alt Name: Not reported  
Waste Code Description: 214 - Unspecified solvent mixture  
RCRA Code: Not reported  
Meth Code: R01 - Recycler  
Quantity Tons: 0.198  
Waste Quantity: 55  
Quantity Unit: G  
Additional Code 1: Not reported  
Additional Code 2: Not reported  
Additional Code 3: Not reported  
Additional Code 4: Not reported  
Additional Code 5: Not reported

Shipment Date: 20050519  
Creation Date: 7/27/2005 10:48:47  
Receipt Date: 20050523  
Manifest ID: 24149400  
Trans EPA ID: CAR000129759  
Trans Name: HAZARDOUS WASTE TRANSPORTATION SERVICES INC  
Trans 2 EPA ID: Not reported  
Trans 2 Name: Not reported  
TSDF EPA ID: CAD044429835  
Trans Name: TERIS  
TSDF Alt EPA ID: CAD044429835  
TSDF Alt Name: Not reported  
Waste Code Description: 214 - Unspecified solvent mixture  
RCRA Code: NONE  
Meth Code: D99 - Disposal, Other  
Quantity Tons: 0.198  
Waste Quantity: 55  
Quantity Unit: G  
Additional Code 1: Not reported  
Additional Code 2: Not reported  
Additional Code 3: Not reported  
Additional Code 4: Not reported  
Additional Code 5: Not reported

Shipment Date: 20050209  
Creation Date: 4/2/2005 18:31:07  
Receipt Date: 20050214  
Manifest ID: 24149976  
Trans EPA ID: CAR000129759  
Trans Name: HAZARDOUS WASTE TRANSPORTATION SERVICES INC  
Trans 2 EPA ID: Not reported  
Trans 2 Name: Not reported  
TSDF EPA ID: CAD044429835  
Trans Name: TERIS



Map ID  
Direction  
Distance  
Elevation

MAP FINDINGS

Site

Database(s)

EDR ID Number  
EPA ID Number

**C J GRINDING INC (Continued)**

**S113100606**

TSDf Alt EPA ID:	Not reported
TSDf Alt Name:	Not reported
Waste Code Description:	214 - Unspecified solvent mixture
RCRA Code:	NONE
Meth Code:	R01 - Recycler
Quantity Tons:	0.198
Waste Quantity:	55
Quantity Unit:	G
Additional Code 1:	Not reported
Additional Code 2:	Not reported
Additional Code 3:	Not reported
Additional Code 4:	Not reported
Additional Code 5:	Not reported
Shipment Date:	20050106
Creation Date:	3/17/2005 18:34:39
Receipt Date:	20050110
Manifest ID:	23847067
Trans EPA ID:	CAR000129759
Trans Name:	HAZARDOUS WASTE TRANSPORTATION SERVICES INC
Trans 2 EPA ID:	Not reported
Trans 2 Name:	Not reported
TSDf EPA ID:	CAD044429835
Trans Name:	TERIS
TSDf Alt EPA ID:	Not reported
TSDf Alt Name:	Not reported
Waste Code Description:	214 - Unspecified solvent mixture
RCRA Code:	NONE
Meth Code:	R01 - Recycler
Quantity Tons:	0.198
Waste Quantity:	55
Quantity Unit:	G
Additional Code 1:	Not reported
Additional Code 2:	Not reported
Additional Code 3:	Not reported
Additional Code 4:	Not reported
Additional Code 5:	Not reported
Additional Info:	
Year:	2000
Gen EPA ID:	CAL000191662
Shipment Date:	20001215
Creation Date:	3/22/2001 0:00:00
Receipt Date:	20001221
Manifest ID:	20487199
Trans EPA ID:	CAD981446156
Trans Name:	Not reported
Trans 2 EPA ID:	Not reported
Trans 2 Name:	Not reported
TSDf EPA ID:	CAD008252405
Trans Name:	Not reported
TSDf Alt EPA ID:	Not reported
TSDf Alt Name:	Not reported
Waste Code Description:	214 - Unspecified solvent mixture
RCRA Code:	Not reported
Meth Code:	R01 - Recycler

Map ID  
Direction  
Distance  
Elevation

MAP FINDINGS

Site

Database(s)

EDR ID Number  
EPA ID Number

**C J GRINDING INC (Continued)**

**S113100606**

Quantity Tons: 0.054  
Waste Quantity: 15  
Quantity Unit: G  
Additional Code 1: Not reported  
Additional Code 2: Not reported  
Additional Code 3: Not reported  
Additional Code 4: Not reported  
Additional Code 5: Not reported

Shipment Date: 20001113  
Creation Date: 1/24/2001 0:00:00  
Receipt Date: 20001115  
Manifest ID: 20486986  
Trans EPA ID: CAD981446156  
Trans Name: Not reported  
Trans 2 EPA ID: Not reported  
Trans 2 Name: Not reported  
TSDF EPA ID: CAD008252405  
Trans Name: Not reported  
TSDF Alt EPA ID: Not reported  
TSDF Alt Name: Not reported  
Waste Code Description: 214 - Unspecified solvent mixture  
RCRA Code: Not reported  
Meth Code: R01 - Recycler  
Quantity Tons: 0.198  
Waste Quantity: 55  
Quantity Unit: G  
Additional Code 1: Not reported  
Additional Code 2: Not reported  
Additional Code 3: Not reported  
Additional Code 4: Not reported  
Additional Code 5: Not reported

Shipment Date: 20000808  
Creation Date: 10/30/2000 0:00:00  
Receipt Date: 20000821  
Manifest ID: 20153893  
Trans EPA ID: CAD981446156  
Trans Name: Not reported  
Trans 2 EPA ID: Not reported  
Trans 2 Name: Not reported  
TSDF EPA ID: CAD008252405  
Trans Name: Not reported  
TSDF Alt EPA ID: CAD008252405  
TSDF Alt Name: Not reported  
Waste Code Description: 211 - Halogenated solvents (chloroform, methyl chloride, perchloroethylene, etc.  
RCRA Code: Not reported  
Meth Code: R01 - Recycler  
Quantity Tons: 0.6255  
Waste Quantity: 150  
Quantity Unit: G  
Additional Code 1: Not reported  
Additional Code 2: Not reported  
Additional Code 3: Not reported  
Additional Code 4: Not reported  
Additional Code 5: Not reported

Map ID  
Direction  
Distance  
Elevation

MAP FINDINGS

Site

Database(s)

EDR ID Number  
EPA ID Number

**C J GRINDING INC (Continued)**

**S113100606**

Additional Info:

Year:	2003
Gen EPA ID:	CAL000191662
Shipment Date:	20031211
Creation Date:	8/24/2004 10:00:04
Receipt Date:	20031216
Manifest ID:	22778579
Trans EPA ID:	CAR000129759
Trans Name:	HAZARDOUS WASTE TRANSPORTATION SERVICES INC
Trans 2 EPA ID:	Not reported
Trans 2 Name:	Not reported
TSDF EPA ID:	CAD008302903
Trans Name:	ONYX ENVIRONMENTAL SERVICES
TSDF Alt EPA ID:	CAD008302903
TSDF Alt Name:	Not reported
Waste Code Description:	214 - Unspecified solvent mixture
RCRA Code:	Not reported
Meth Code:	R01 - Recycler
Quantity Tons:	0.396
Waste Quantity:	110
Quantity Unit:	G
Additional Code 1:	Not reported
Additional Code 2:	Not reported
Additional Code 3:	Not reported
Additional Code 4:	Not reported
Additional Code 5:	Not reported
Shipment Date:	20030812
Creation Date:	7/28/2004 10:46:45
Receipt Date:	20030819
Manifest ID:	22595325
Trans EPA ID:	CAR000129759
Trans Name:	Not reported
Trans 2 EPA ID:	Not reported
Trans 2 Name:	Not reported
TSDF EPA ID:	CAD008302903
Trans Name:	Not reported
TSDF Alt EPA ID:	CAD008302903
TSDF Alt Name:	Not reported
Waste Code Description:	214 - Unspecified solvent mixture
RCRA Code:	Not reported
Meth Code:	R01 - Recycler
Quantity Tons:	0.198
Waste Quantity:	55
Quantity Unit:	G
Additional Code 1:	Not reported
Additional Code 2:	Not reported
Additional Code 3:	Not reported
Additional Code 4:	Not reported
Additional Code 5:	Not reported
Shipment Date:	20030617
Creation Date:	7/20/2004 12:52:41
Receipt Date:	20030619
Manifest ID:	22592504
Trans EPA ID:	CAR000129759

Map ID  
Direction  
Distance  
Elevation

MAP FINDINGS

Site

Database(s)

EDR ID Number  
EPA ID Number

**C J GRINDING INC (Continued)**

**S113100606**

Trans Name: Not reported  
Trans 2 EPA ID: Not reported  
Trans 2 Name: Not reported  
TSDf EPA ID: CAD008302903  
Trans Name: Not reported  
TSDf Alt EPA ID: CAD008302903  
TSDf Alt Name: Not reported  
Waste Code Description: 214 - Unspecified solvent mixture  
RCRA Code: Not reported  
Meth Code: R01 - Recycler  
Quantity Tons: 0.198  
Waste Quantity: 55  
Quantity Unit: G  
Additional Code 1: Not reported  
Additional Code 2: Not reported  
Additional Code 3: Not reported  
Additional Code 4: Not reported  
Additional Code 5: Not reported

Shipment Date: 20030506  
Creation Date: 6/23/2004 9:59:25  
Receipt Date: 20030507  
Manifest ID: 22121027  
Trans EPA ID: CAR000129759  
Trans Name: Not reported  
Trans 2 EPA ID: Not reported  
Trans 2 Name: Not reported  
TSDf EPA ID: CAD008302903  
Trans Name: Not reported  
TSDf Alt EPA ID: CAD008302903  
TSDf Alt Name: Not reported  
Waste Code Description: 214 - Unspecified solvent mixture  
RCRA Code: Not reported  
Meth Code: R01 - Recycler  
Quantity Tons: 0.198  
Waste Quantity: 55  
Quantity Unit: G  
Additional Code 1: Not reported  
Additional Code 2: Not reported  
Additional Code 3: Not reported  
Additional Code 4: Not reported  
Additional Code 5: Not reported

Shipment Date: 20030414  
Creation Date: 7/13/2003 18:31:11  
Receipt Date: 20030417  
Manifest ID: 22120891  
Trans EPA ID: CAR000129759  
Trans Name: Not reported  
Trans 2 EPA ID: Not reported  
Trans 2 Name: Not reported  
TSDf EPA ID: CAD008302903  
Trans Name: Not reported  
TSDf Alt EPA ID: CAD008302903  
TSDf Alt Name: Not reported  
Waste Code Description: 214 - Unspecified solvent mixture  
RCRA Code: Not reported

Map ID  
Direction  
Distance  
Elevation

MAP FINDINGS

Site

Database(s)

EDR ID Number  
EPA ID Number

**C J GRINDING INC (Continued)**

**S113100606**

Meth Code:	R01 - Recycler
Quantity Tons:	0.198
Waste Quantity:	55
Quantity Unit:	G
Additional Code 1:	Not reported
Additional Code 2:	Not reported
Additional Code 3:	Not reported
Additional Code 4:	Not reported
Additional Code 5:	Not reported
Shipment Date:	20030212
Creation Date:	5/18/2003 14:28:17
Receipt Date:	20030214
Manifest ID:	22122059
Trans EPA ID:	CAD981446156
Trans Name:	Not reported
Trans 2 EPA ID:	Not reported
Trans 2 Name:	Not reported
TSDf EPA ID:	CAD008302903
Trans Name:	Not reported
TSDf Alt EPA ID:	CAD008302903
TSDf Alt Name:	Not reported
Waste Code Description:	214 - Unspecified solvent mixture
RCRA Code:	Not reported
Meth Code:	R01 - Recycler
Quantity Tons:	0.198
Waste Quantity:	55
Quantity Unit:	G
Additional Code 1:	Not reported
Additional Code 2:	Not reported
Additional Code 3:	Not reported
Additional Code 4:	Not reported
Additional Code 5:	Not reported

**Additional Info:**

Year:	2001
Gen EPA ID:	CAL000191662

Shipment Date:	20011204
Creation Date:	1/29/2002 0:00:00
Receipt Date:	20011205
Manifest ID:	21285325
Trans EPA ID:	CAD981446156
Trans Name:	Not reported
Trans 2 EPA ID:	Not reported
Trans 2 Name:	Not reported
TSDf EPA ID:	CAD008302903
Trans Name:	Not reported
TSDf Alt EPA ID:	Not reported
TSDf Alt Name:	Not reported
Waste Code Description:	214 - Unspecified solvent mixture
RCRA Code:	Not reported
Meth Code:	R01 - Recycler
Quantity Tons:	0.198
Waste Quantity:	55
Quantity Unit:	G
Additional Code 1:	Not reported

Map ID  
Direction  
Distance  
Elevation

MAP FINDINGS

Site

Database(s)

EDR ID Number  
EPA ID Number

**C J GRINDING INC (Continued)**

**S113100606**

Additional Code 2:	Not reported
Additional Code 3:	Not reported
Additional Code 4:	Not reported
Additional Code 5:	Not reported
Shipment Date:	20010906
Creation Date:	10/23/2001 0:00:00
Receipt Date:	Not reported
Manifest ID:	21204600
Trans EPA ID:	CAD981446156
Trans Name:	Not reported
Trans 2 EPA ID:	Not reported
Trans 2 Name:	Not reported
TSDF EPA ID:	CAD008252405
Trans Name:	Not reported
TSDF Alt EPA ID:	Not reported
TSDF Alt Name:	Not reported
Waste Code Description:	214 - Unspecified solvent mixture
RCRA Code:	Not reported
Meth Code:	- Not reported
Quantity Tons:	0.198
Waste Quantity:	55
Quantity Unit:	G
Additional Code 1:	Not reported
Additional Code 2:	Not reported
Additional Code 3:	Not reported
Additional Code 4:	Not reported
Additional Code 5:	Not reported
Shipment Date:	20010517
Creation Date:	7/30/2001 0:00:00
Receipt Date:	20010523
Manifest ID:	20951168
Trans EPA ID:	CAD981446156
Trans Name:	Not reported
Trans 2 EPA ID:	Not reported
Trans 2 Name:	Not reported
TSDF EPA ID:	CAD008252405
Trans Name:	Not reported
TSDF Alt EPA ID:	Not reported
TSDF Alt Name:	Not reported
Waste Code Description:	214 - Unspecified solvent mixture
RCRA Code:	Not reported
Meth Code:	R01 - Recycler
Quantity Tons:	0.198
Waste Quantity:	55
Quantity Unit:	G
Additional Code 1:	Not reported
Additional Code 2:	Not reported
Additional Code 3:	Not reported
Additional Code 4:	Not reported
Additional Code 5:	Not reported
Shipment Date:	20010409
Creation Date:	6/27/2001 0:00:00
Receipt Date:	20010412
Manifest ID:	20950882

Map ID  
Direction  
Distance  
Elevation

MAP FINDINGS

Site

Database(s)

EDR ID Number  
EPA ID Number

**C J GRINDING INC (Continued)**

**S113100606**

Trans EPA ID: CAD981446156  
Trans Name: Not reported  
Trans 2 EPA ID: Not reported  
Trans 2 Name: Not reported  
TSDF EPA ID: CAD008252405  
Trans Name: Not reported  
TSDF Alt EPA ID: CAD008252405  
TSDF Alt Name: Not reported  
Waste Code Description: 214 - Unspecified solvent mixture  
RCRA Code: Not reported  
Meth Code: R01 - Recycler  
Quantity Tons: 0.198  
Waste Quantity: 55  
Quantity Unit: G  
Additional Code 1: Not reported  
Additional Code 2: Not reported  
Additional Code 3: Not reported  
Additional Code 4: Not reported  
Additional Code 5: Not reported

Shipment Date: 20010209  
Creation Date: 4/30/2001 0:00:00  
Receipt Date: 20010213  
Manifest ID: 20488876  
Trans EPA ID: CAD981446156  
Trans Name: Not reported  
Trans 2 EPA ID: Not reported  
Trans 2 Name: Not reported  
TSDF EPA ID: CAD008252405  
Trans Name: Not reported  
TSDF Alt EPA ID: CAD008252405  
TSDF Alt Name: Not reported  
Waste Code Description: 214 - Unspecified solvent mixture  
RCRA Code: Not reported  
Meth Code: R01 - Recycler  
Quantity Tons: 0.198  
Waste Quantity: 55  
Quantity Unit: G  
Additional Code 1: Not reported  
Additional Code 2: Not reported  
Additional Code 3: Not reported  
Additional Code 4: Not reported  
Additional Code 5: Not reported

**Additional Info:**

Year: 2016  
Gen EPA ID: CAL000191662

Shipment Date: 20150402  
Creation Date: 9/3/2015 22:15:26  
Receipt Date: 20150406  
Manifest ID: 014073508JJJ  
Trans EPA ID: CAR000188201  
Trans Name: ENVIRONMENTAL RECOVERY SERVICES INC  
Trans 2 EPA ID: CAD982030173  
Trans 2 Name: ECOLOGY CONTROL INDUSTRIES  
TSDF EPA ID: NVT330010000

Map ID  
Direction  
Distance  
Elevation

MAP FINDINGS

Site

Database(s)

EDR ID Number  
EPA ID Number

**C J GRINDING INC (Continued)**

**S113100606**

Trans Name: US ECOLOGY  
TSDF Alt EPA ID: Not reported  
TSDF Alt Name: Not reported  
Waste Code Description: 352 - Other organic solids  
RCRA Code: Not reported  
Meth Code: H132 - Landfill Or Surface Impoundment That Will Be Closed As  
Landfill( To Include On-Site Treatment And/Or Stabilization)  
Quantity Tons: 1.2  
Waste Quantity: 2400  
Quantity Unit: P  
Additional Code 1: Not reported  
Additional Code 2: Not reported  
Additional Code 3: Not reported  
Additional Code 4: Not reported  
Additional Code 5: Not reported

Shipment Date: 20150402  
Creation Date: 11/5/2015 22:15:08  
Receipt Date: 20150419  
Manifest ID: 014073507JJJ  
Trans EPA ID: CAR000188201  
Trans Name: ENVIRONMENTAL RECOVERY SERVICES INC  
Trans 2 EPA ID: CAR000187922  
Trans 2 Name: RUST AND SONS  
TSDF EPA ID: ARD981057870  
Trans Name: RINECO  
TSDF Alt EPA ID: Not reported  
TSDF Alt Name: Not reported  
Waste Code Description: 214 - Unspecified solvent mixture  
RCRA Code: D001  
Meth Code: H061 - Fuel Blending Prior To Energy Recovery At Another Site  
Quantity Tons: 0.198  
Waste Quantity: 55  
Quantity Unit: G  
Additional Code 1: Not reported  
Additional Code 2: Not reported  
Additional Code 3: Not reported  
Additional Code 4: Not reported  
Additional Code 5: Not reported

**Additional Info:**

Year: 2006  
Gen EPA ID: CAL000191662

Shipment Date: 20060906  
Creation Date: 3/30/2007 13:31:06  
Receipt Date: 20060911  
Manifest ID: 000409036JJJ  
Trans EPA ID: CAR000129759  
Trans Name: HAZARDOUS WASTE TRANSPORTATION SERVICES INC  
Trans 2 EPA ID: Not reported  
Trans 2 Name: Not reported  
TSDF EPA ID: CAD044429835  
Trans Name: CLEAN HARBORS  
TSDF Alt EPA ID: Not reported  
TSDF Alt Name: Not reported  
Waste Code Description: 214 - Unspecified solvent mixture



Map ID  
Direction  
Distance  
Elevation

MAP FINDINGS

Site

Database(s)

EDR ID Number  
EPA ID Number

**C J GRINDING INC (Continued)**

**S113100606**

RCRA Code:	Not reported
Meth Code:	H141 - Storage, Bulking, And/Or Transfer Off Site--No Treatment/Reovery (H010-H129) Or (H131-H135)
Quantity Tons:	0.792
Waste Quantity:	220
Quantity Unit:	G
Additional Code 1:	Not reported
Additional Code 2:	Not reported
Additional Code 3:	Not reported
Additional Code 4:	Not reported
Additional Code 5:	Not reported
Shipment Date:	20060512
Creation Date:	12/20/2006 18:30:44
Receipt Date:	20060518
Manifest ID:	25197211
Trans EPA ID:	CAR000129759
Trans Name:	HAZARDOUS WASTE TRANSPORTATION SERVICES INC
Trans 2 EPA ID:	Not reported
Trans 2 Name:	Not reported
TSDF EPA ID:	CAD097030993
Trans Name:	US FILTER RECOVERY SERVICES
TSDF Alt EPA ID:	Not reported
TSDF Alt Name:	Not reported
Waste Code Description:	352 - Other organic solids
RCRA Code:	Not reported
Meth Code:	H01 - Transfer Station
Quantity Tons:	1.2
Waste Quantity:	2400
Quantity Unit:	P
Additional Code 1:	Not reported
Additional Code 2:	Not reported
Additional Code 3:	Not reported
Additional Code 4:	Not reported
Additional Code 5:	Not reported
Shipment Date:	20060512
Creation Date:	8/24/2006 18:32:30
Receipt Date:	20060522
Manifest ID:	25197212
Trans EPA ID:	CAR000129759
Trans Name:	HAZARDOUS WASTE TRANSPORTATION SERVICES INC
Trans 2 EPA ID:	Not reported
Trans 2 Name:	Not reported
TSDF EPA ID:	CAD044429835
Trans Name:	TERIS
TSDF Alt EPA ID:	CAD044429835
TSDF Alt Name:	Not reported
Waste Code Description:	214 - Unspecified solvent mixture
RCRA Code:	Not reported
Meth Code:	D99 - Disposal, Other
Quantity Tons:	0.198
Waste Quantity:	55
Quantity Unit:	G
Additional Code 1:	Not reported
Additional Code 2:	Not reported
Additional Code 3:	Not reported

Map ID  
Direction  
Distance  
Elevation

MAP FINDINGS

Site

Database(s)

EDR ID Number  
EPA ID Number

**C J GRINDING INC (Continued)**

**S113100606**

Additional Code 4:	Not reported
Additional Code 5:	Not reported
Shipment Date:	20060310
Creation Date:	7/5/2006 12:04:51
Receipt Date:	20060320
Manifest ID:	25053632
Trans EPA ID:	CAR000129759
Trans Name:	HAZARDOUS WASTE TRANSPORTATION SERVICES INC
Trans 2 EPA ID:	Not reported
Trans 2 Name:	Not reported
TSDF EPA ID:	CAD044429835
Trans Name:	TERIS
TSDF Alt EPA ID:	CAD044429835
TSDF Alt Name:	Not reported
Waste Code Description:	214 - Unspecified solvent mixture
RCRA Code:	Not reported
Meth Code:	D99 - Disposal, Other
Quantity Tons:	0.594
Waste Quantity:	165
Quantity Unit:	G
Additional Code 1:	Not reported
Additional Code 2:	Not reported
Additional Code 3:	Not reported
Additional Code 4:	Not reported
Additional Code 5:	Not reported
Shipment Date:	20060310
Creation Date:	7/27/2006 18:38:26
Receipt Date:	20060316
Manifest ID:	25053631
Trans EPA ID:	CAR000129759
Trans Name:	HAZARDOUS WASTE TRANSPORTATION SERVICES INC
Trans 2 EPA ID:	Not reported
Trans 2 Name:	Not reported
TSDF EPA ID:	CAD097030993
Trans Name:	US FILTER RECOVERY SERVICES
TSDF Alt EPA ID:	Not reported
TSDF Alt Name:	Not reported
Waste Code Description:	352 - Other organic solids
RCRA Code:	Not reported
Meth Code:	D80 - Disposal, Land Fill
Quantity Tons:	1.75
Waste Quantity:	3500
Quantity Unit:	P
Additional Code 1:	Not reported
Additional Code 2:	Not reported
Additional Code 3:	Not reported
Additional Code 4:	Not reported
Additional Code 5:	Not reported
Additional Info:	
Year:	2010
Gen EPA ID:	CAL000191662
Shipment Date:	20100528
Creation Date:	8/26/2010 18:30:18

Map ID  
Direction  
Distance  
Elevation

MAP FINDINGS

Site

Database(s)

EDR ID Number  
EPA ID Number

**C J GRINDING INC (Continued)**

**S113100606**

Receipt Date: 20100531  
Manifest ID: 007241747JJJ  
Trans EPA ID: CAR000172460  
Trans Name: ENVIRONMENTAL LOGISTICS INC  
Trans 2 EPA ID: Not reported  
Trans 2 Name: Not reported  
TSDf EPA ID: CAD982444481  
Trans Name: FILTER RECYCLING SERVICES INC  
TSDf Alt EPA ID: Not reported  
TSDf Alt Name: Not reported  
Waste Code Description: 181 - Other inorganic solid waste Organics  
RCRA Code: Not reported  
Meth Code: H141 - Storage, Bulking, And/Or Transfer Off Site--No  
Treatment/Recovery (H010-H129) Or (H131-H135)  
Quantity Tons: 1.4  
Waste Quantity: 2800  
Quantity Unit: P  
Additional Code 1: Not reported  
Additional Code 2: Not reported  
Additional Code 3: Not reported  
Additional Code 4: Not reported  
Additional Code 5: Not reported

**Additional Info:**

Year: 2014  
Gen EPA ID: CAL000191662

Shipment Date: 20140718  
Creation Date: 12/16/2014 22:15:17  
Receipt Date: 20140727  
Manifest ID: 013191124JJJ  
Trans EPA ID: CAR000188201  
Trans Name: ENVIRONMENTAL RECOVERY SERVICES INC  
Trans 2 EPA ID: CAR000187922  
Trans 2 Name: RUST AND SONS  
TSDf EPA ID: ARD981057870  
Trans Name: RINECO  
TSDf Alt EPA ID: Not reported  
TSDf Alt Name: Not reported  
Waste Code Description: 214 - Unspecified solvent mixture  
RCRA Code: D001  
Meth Code: H061 - Fuel Blending Prior To Energy Recovery At Another Site  
Quantity Tons: 0.396  
Waste Quantity: 110  
Quantity Unit: G  
Additional Code 1: Not reported  
Additional Code 2: Not reported  
Additional Code 3: Not reported  
Additional Code 4: Not reported  
Additional Code 5: Not reported

Shipment Date: 20140718  
Creation Date: 12/19/2014 22:15:01  
Receipt Date: 20140724  
Manifest ID: 013191125JJJ  
Trans EPA ID: CAR000188201  
Trans Name: ENVIRONMENTAL RECOVERY SERVICES INC

Map ID  
Direction  
Distance  
Elevation

MAP FINDINGS

Site

Database(s)

EDR ID Number  
EPA ID Number

**C J GRINDING INC (Continued)**

**S113100606**

Trans 2 EPA ID: CAL000397106  
Trans 2 Name: JAG NV TRANSPORT  
TSDF EPA ID: NVT330010000  
Trans Name: US ECOLOGY  
TSDF Alt EPA ID: Not reported  
TSDF Alt Name: Not reported  
Waste Code Description: 352 - Other organic solids  
RCRA Code: Not reported  
Meth Code: H132 - Landfill Or Surface Impoundment That Will Be Closed As  
Landfill( To Include On-Site Treatment And/Or Stabilization)

Quantity Tons: 1.05  
Waste Quantity: 2100  
Quantity Unit: P  
Additional Code 1: Not reported  
Additional Code 2: Not reported  
Additional Code 3: Not reported  
Additional Code 4: Not reported  
Additional Code 5: Not reported

Shipment Date: 20140224  
Creation Date: 8/8/2014 22:14:58  
Receipt Date: 20140303  
Manifest ID: 012378645JJK  
Trans EPA ID: CAR000188201  
Trans Name: ENVIRONMENTAL RECOVERY SERVICES INC  
Trans 2 EPA ID: CAR000187922  
Trans 2 Name: RUST AND SONS  
TSDF EPA ID: ARD981057870  
Trans Name: RINECO  
TSDF Alt EPA ID: Not reported  
TSDF Alt Name: Not reported  
Waste Code Description: 214 - Unspecified solvent mixture  
RCRA Code: D001  
Meth Code: H061 - Fuel Blending Prior To Energy Recovery At Another Site  
Quantity Tons: 0.396  
Waste Quantity: 110  
Quantity Unit: G  
Additional Code 1: Not reported  
Additional Code 2: Not reported  
Additional Code 3: Not reported  
Additional Code 4: Not reported  
Additional Code 5: Not reported

Shipment Date: 20140224  
Creation Date: 7/18/2014 22:15:07  
Receipt Date: 20140227  
Manifest ID: 012378646JJK  
Trans EPA ID: CAR000188201  
Trans Name: ENVIRONMENTAL RECOVERY SERVICES INC  
Trans 2 EPA ID: CAR000189928  
Trans 2 Name: NV TRANSPORT  
TSDF EPA ID: NVT330010000  
Trans Name: US ECOLOGY  
TSDF Alt EPA ID: Not reported  
TSDF Alt Name: Not reported  
Waste Code Description: 352 - Other organic solids  
RCRA Code: Not reported

Map ID  
Direction  
Distance  
Elevation

MAP FINDINGS

Site

Database(s)

EDR ID Number  
EPA ID Number

**C J GRINDING INC (Continued)**

**S113100606**

Meth Code:	H132 - Landfill Or Surface Impoundment That Will Be Closed As Landfill( To Include On-Site Treatment And/Or Stabilization)
Quantity Tons:	2.1
Waste Quantity:	4200
Quantity Unit:	P
Additional Code 1:	Not reported
Additional Code 2:	Not reported
Additional Code 3:	Not reported
Additional Code 4:	Not reported
Additional Code 5:	Not reported
Shipment Date:	20140224
Creation Date:	7/18/2014 22:15:07
Receipt Date:	20140227
Manifest ID:	012378646JJK
Trans EPA ID:	CAR000188201
Trans Name:	ENVIRONMENTAL RECOVERY SERVICES INC
Trans 2 EPA ID:	CAR000189928
Trans 2 Name:	NV TRANSPORT
TSDF EPA ID:	NVT330010000
Trans Name:	US ECOLOGY
TSDF Alt EPA ID:	Not reported
TSDF Alt Name:	Not reported
Waste Code Description:	- Not reported
RCRA Code:	Not reported
Meth Code:	H132 - Landfill Or Surface Impoundment That Will Be Closed As Landfill( To Include On-Site Treatment And/Or Stabilization)
Quantity Tons:	Not reported
Waste Quantity:	Not reported
Quantity Unit:	Not reported
Additional Code 1:	Not reported
Additional Code 2:	Not reported
Additional Code 3:	Not reported
Additional Code 4:	Not reported
Additional Code 5:	Not reported
Shipment Date:	20140224
Creation Date:	7/18/2014 22:15:07
Receipt Date:	20140227
Manifest ID:	012378646JJK
Trans EPA ID:	CAR000188201
Trans Name:	ENVIRONMENTAL RECOVERY SERVICES INC
Trans 2 EPA ID:	CAR000189928
Trans 2 Name:	NV TRANSPORT
TSDF EPA ID:	NVT330010000
Trans Name:	US ECOLOGY
TSDF Alt EPA ID:	Not reported
TSDF Alt Name:	Not reported
Waste Code Description:	- Not reported
RCRA Code:	Not reported
Meth Code:	H132 - Landfill Or Surface Impoundment That Will Be Closed As Landfill( To Include On-Site Treatment And/Or Stabilization)
Quantity Tons:	Not reported
Waste Quantity:	Not reported
Quantity Unit:	Not reported
Additional Code 1:	Not reported
Additional Code 2:	Not reported

Map ID  
Direction  
Distance  
Elevation

MAP FINDINGS

Site

Database(s)

EDR ID Number  
EPA ID Number

**C J GRINDING INC (Continued)**

**S113100606**

Additional Code 3: Not reported  
Additional Code 4: Not reported  
Additional Code 5: Not reported

Shipment Date: 20140120  
Creation Date: 6/24/2014 22:15:06  
Receipt Date: 20140130  
Manifest ID: 012379792JJJK  
Trans EPA ID: CAR000188201  
Trans Name: ENVIRONMENTAL RECOVERY SERVICES INC  
Trans 2 EPA ID: CAR000187922  
Trans 2 Name: RUST AND SONS  
TSDf EPA ID: ARD981057870  
Trans Name: RINECO  
TSDf Alt EPA ID: Not reported  
TSDf Alt Name: Not reported  
Waste Code Description: 214 - Unspecified solvent mixture  
RCRA Code: D001  
Meth Code: H061 - Fuel Blending Prior To Energy Recovery At Another Site  
Quantity Tons: 0.396  
Waste Quantity: 110  
Quantity Unit: G  
Additional Code 1: Not reported  
Additional Code 2: Not reported  
Additional Code 3: Not reported  
Additional Code 4: Not reported  
Additional Code 5: Not reported

Shipment Date: 20140120  
Creation Date: 6/10/2014 22:15:04  
Receipt Date: 20140127  
Manifest ID: 012379793JJJK  
Trans EPA ID: CAR000188201  
Trans Name: ENVIRONMENTAL RECOVERY SERVICES INC  
Trans 2 EPA ID: CAR000189928  
Trans 2 Name: NV TRANSPORT  
TSDf EPA ID: NVT330010000  
Trans Name: US ECOLOGY  
TSDf Alt EPA ID: Not reported  
TSDf Alt Name: Not reported  
Waste Code Description: 352 - Other organic solids  
RCRA Code: Not reported  
Meth Code: H132 - Landfill Or Surface Impoundment That Will Be Closed As Landfill( To Include On-Site Treatment And/Or Stabilization)  
Quantity Tons: 1.4  
Waste Quantity: 2800  
Quantity Unit: P  
Additional Code 1: Not reported  
Additional Code 2: Not reported  
Additional Code 3: Not reported  
Additional Code 4: Not reported  
Additional Code 5: Not reported

Additional Info:  
Year: 2008  
Gen EPA ID: CAL000191662

Map ID  
Direction  
Distance  
Elevation

MAP FINDINGS

Site

Database(s)

EDR ID Number  
EPA ID Number

**C J GRINDING INC (Continued)**

**S113100606**

Shipment Date:	20080731
Creation Date:	9/12/2008 18:30:07
Receipt Date:	20080807
Manifest ID:	004269864JJK
Trans EPA ID:	CAR000129759
Trans Name:	HAZARDOUS WASTE TRANSPORTATION SERVICES INC
Trans 2 EPA ID:	Not reported
Trans 2 Name:	Not reported
TSDf EPA ID:	CAD097030993
Trans Name:	SIEMENS WATER TECHNOLOGIES CORP
TSDf Alt EPA ID:	Not reported
TSDf Alt Name:	Not reported
Waste Code Description:	343 - Unspecified organic liquid mixture
RCRA Code:	Not reported
Meth Code:	H141 - Storage, Bulking, And/Or Transfer Off Site--No Treatment/Reovery (H010-H129) Or (H131-H135)
Quantity Tons:	1.75
Waste Quantity:	3500
Quantity Unit:	P
Additional Code 1:	Not reported
Additional Code 2:	Not reported
Additional Code 3:	Not reported
Additional Code 4:	Not reported
Additional Code 5:	Not reported
Shipment Date:	20080428
Creation Date:	8/4/2008 18:30:07
Receipt Date:	20080501
Manifest ID:	003027208JJK
Trans EPA ID:	CAR000129759
Trans Name:	HAZARDOUS WASTE TRANSPORTATION SERVICES INC
Trans 2 EPA ID:	Not reported
Trans 2 Name:	Not reported
TSDf EPA ID:	CAD097030993
Trans Name:	SIEMENS WATER TECHNOLOGIES CORP
TSDf Alt EPA ID:	Not reported
TSDf Alt Name:	Not reported
Waste Code Description:	352 - Other organic solids
RCRA Code:	Not reported
Meth Code:	H141 - Storage, Bulking, And/Or Transfer Off Site--No Treatment/Reovery (H010-H129) Or (H131-H135)
Quantity Tons:	4.25
Waste Quantity:	8500
Quantity Unit:	P
Additional Code 1:	Not reported
Additional Code 2:	Not reported
Additional Code 3:	Not reported
Additional Code 4:	Not reported
Additional Code 5:	Not reported
Shipment Date:	20080428
Creation Date:	10/13/2008 18:30:25
Receipt Date:	20080501
Manifest ID:	003027209JJK
Trans EPA ID:	CAR000129759
Trans Name:	HAZARDOUS WASTE TRANSPORTATION SERVICES INC
Trans 2 EPA ID:	Not reported

Map ID  
Direction  
Distance  
Elevation

MAP FINDINGS

Site

Database(s)

EDR ID Number  
EPA ID Number

**C J GRINDING INC (Continued)**

**S113100606**

Trans 2 Name: Not reported  
TSDF EPA ID: CAD008252405  
Trans Name: PACIFIC RESOURCE RECOVERY  
TSDF Alt EPA ID: Not reported  
TSDF Alt Name: Not reported  
Waste Code Description: 214 - Unspecified solvent mixture  
RCRA Code: Not reported  
Meth Code: H061 - Fuel Blending Prior To Energy Recovery At Another Site  
Quantity Tons: 0.594  
Waste Quantity: 165  
Quantity Unit: G  
Additional Code 1: Not reported  
Additional Code 2: Not reported  
Additional Code 3: Not reported  
Additional Code 4: Not reported  
Additional Code 5: Not reported

**Additional Info:**

Year: 2009  
Gen EPA ID: CAL000191662

Shipment Date: 20091106  
Creation Date: 2/3/2010 18:30:08  
Receipt Date: 20091109  
Manifest ID: 006370360JJK  
Trans EPA ID: CAR000172460  
Trans Name: ENVIRONMENTAL LOGISTICS INC  
Trans 2 EPA ID: Not reported  
Trans 2 Name: Not reported  
TSDF EPA ID: CAD982444481  
Trans Name: FILTER RECYCLING SERVICES INC  
TSDF Alt EPA ID: Not reported  
TSDF Alt Name: Not reported  
Waste Code Description: 181 - Other inorganic solid waste Organics  
RCRA Code: Not reported  
Meth Code: H141 - Storage, Bulking, And/Or Transfer Off Site--No Treatment/Reovery (H010-H129) Or (H131-H135)  
Quantity Tons: 5.4  
Waste Quantity: 10800  
Quantity Unit: P  
Additional Code 1: Not reported  
Additional Code 2: Not reported  
Additional Code 3: Not reported  
Additional Code 4: Not reported  
Additional Code 5: Not reported

Shipment Date: 20090302  
Creation Date: 7/20/2009 18:30:08  
Receipt Date: 20090305  
Manifest ID: 004271921JJK  
Trans EPA ID: CAR000129759  
Trans Name: HAZARDOUS WASTE TRANSPORTATION SERVICES INC  
Trans 2 EPA ID: Not reported  
Trans 2 Name: Not reported  
TSDF EPA ID: CAD008252405  
Trans Name: PACIFIC RESOURCE RECOVERY  
TSDF Alt EPA ID: Not reported



Map ID  
Direction  
Distance  
Elevation

MAP FINDINGS

Site

Database(s)

EDR ID Number  
EPA ID Number

**C J GRINDING INC (Continued)**

**S113100606**

TSDF Alt Name: Not reported  
Waste Code Description: 214 - Unspecified solvent mixture  
RCRA Code: Not reported  
Meth Code: H061 - Fuel Blending Prior To Energy Recovery At Another Site  
Quantity Tons: 0.972  
Waste Quantity: 270  
Quantity Unit: G  
Additional Code 1: Not reported  
Additional Code 2: Not reported  
Additional Code 3: Not reported  
Additional Code 4: Not reported  
Additional Code 5: Not reported

Shipment Date: 20090302  
Creation Date: 4/8/2009 18:31:11  
Receipt Date: 20090305  
Manifest ID: 004271920JJJ  
Trans EPA ID: CAR000129759  
Trans Name: HAZARDOUS WASTE TRANSPORTATION SERVICES  
Trans 2 EPA ID: Not reported  
Trans 2 Name: Not reported  
TSDF EPA ID: CAD097030993  
Trans Name: SIEMENS WATER TECHNOLOGIES CORP  
TSDF Alt EPA ID: Not reported  
TSDF Alt Name: Not reported  
Waste Code Description: 343 - Unspecified organic liquid mixture  
RCRA Code: Not reported  
Meth Code: H141 - Storage, Bulking, And/Or Transfer Off Site--No  
Treatment/Reovery (H010-H129) Or (H131-H135)

Quantity Tons: 3.15  
Waste Quantity: 6300  
Quantity Unit: P  
Additional Code 1: Not reported  
Additional Code 2: Not reported  
Additional Code 3: Not reported  
Additional Code 4: Not reported  
Additional Code 5: Not reported

**Additional Info:**

Year: 2013  
Gen EPA ID: CAL000191662

Shipment Date: 20131008  
Creation Date: 2/24/2014 22:15:07  
Receipt Date: 20131010  
Manifest ID: 011615196JJJ  
Trans EPA ID: CAR000188201  
Trans Name: ENVIRONMENTAL RECOVERY SERVICES INC  
Trans 2 EPA ID: CAR000184754  
Trans 2 Name: IVEHARO CO #2  
TSDF EPA ID: NVT330010000  
Trans Name: US ECOLOGY  
TSDF Alt EPA ID: Not reported  
TSDF Alt Name: Not reported  
Waste Code Description: 352 - Other organic solids  
RCRA Code: Not reported  
Meth Code: H132 - Landfill Or Surface Impoundment That Will Be Closed As

Map ID  
Direction  
Distance  
Elevation

MAP FINDINGS

Site

Database(s)

EDR ID Number  
EPA ID Number

**C J GRINDING INC (Continued)**

**S113100606**

Quantity Tons:	Landfill( To Include On-Site Treatment And/Or Stabilization)
Waste Quantity:	0.8
Quantity Unit:	1600
Additional Code 1:	P
Additional Code 2:	Not reported
Additional Code 3:	Not reported
Additional Code 4:	Not reported
Additional Code 5:	Not reported

Additional Info:

Year:	2012
Gen EPA ID:	CAL000191662

Shipment Date:	20120827
Creation Date:	3/4/2013 22:15:07
Receipt Date:	20120904
Manifest ID:	010230082JJK
Trans EPA ID:	CAR000188201
Trans Name:	ENVIRONMENTAL RECOVERY SERVICES INC
Trans 2 EPA ID:	OKD981588791
Trans 2 Name:	TRIAD TRANSPORT INC
TSDf EPA ID:	ARD981057870
Trans Name:	RINECO
TSDf Alt EPA ID:	Not reported
TSDf Alt Name:	Not reported
Waste Code Description:	214 - Unspecified solvent mixture
RCRA Code:	D001
Meth Code:	H061 - Fuel Blending Prior To Energy Recovery At Another Site
Quantity Tons:	0.396
Waste Quantity:	110
Quantity Unit:	G
Additional Code 1:	Not reported
Additional Code 2:	Not reported
Additional Code 3:	Not reported
Additional Code 4:	Not reported
Additional Code 5:	Not reported

Shipment Date:	20120827
Creation Date:	1/15/2013 22:15:15
Receipt Date:	20120831
Manifest ID:	010230083JJK
Trans EPA ID:	CAR000188201
Trans Name:	ENVIRONMENTAL RECOVERY SERVICES INC
Trans 2 EPA ID:	CAR000189928
Trans 2 Name:	NV TRANSPORT
TSDf EPA ID:	NVT330010000
Trans Name:	US ECOLOGY
TSDf Alt EPA ID:	Not reported
TSDf Alt Name:	Not reported
Waste Code Description:	352 - Other organic solids
RCRA Code:	Not reported
Meth Code:	H132 - Landfill Or Surface Impoundment That Will Be Closed As Landfill( To Include On-Site Treatment And/Or Stabilization)
Quantity Tons:	4
Waste Quantity:	8000
Quantity Unit:	P

Map ID  
Direction  
Distance  
Elevation

MAP FINDINGS

Site

Database(s)

EDR ID Number  
EPA ID Number

**C J GRINDING INC (Continued)**

**S113100606**

Additional Code 1:	Not reported
Additional Code 2:	Not reported
Additional Code 3:	Not reported
Additional Code 4:	Not reported
Additional Code 5:	Not reported
Shipment Date:	20120112
Creation Date:	5/29/2012 20:30:08
Receipt Date:	20120120
Manifest ID:	009244090JJK
Trans EPA ID:	CAR000188201
Trans Name:	ENVIRONMENTAL RECOVERY SERVICES INC
Trans 2 EPA ID:	CAR000189928
Trans 2 Name:	NV TRANSPORT
TSDF EPA ID:	NVT330010000
Trans Name:	US ECOLOGY
TSDF Alt EPA ID:	Not reported
TSDF Alt Name:	Not reported
Waste Code Description:	352 - Other organic solids
RCRA Code:	Not reported
Meth Code:	H132 - Landfill Or Surface Impoundment That Will Be Closed As Landfill( To Include On-Site Treatment And/Or Stabilization)
Quantity Tons:	0.5
Waste Quantity:	1000
Quantity Unit:	P
Additional Code 1:	Not reported
Additional Code 2:	Not reported
Additional Code 3:	Not reported
Additional Code 4:	Not reported
Additional Code 5:	Not reported
Additional Info:	
Year:	2004
Gen EPA ID:	CAL000191662
Shipment Date:	20041222
Creation Date:	3/13/2007 18:30:28
Receipt Date:	20041227
Manifest ID:	23847012
Trans EPA ID:	CAR000129759
Trans Name:	HAZARDOUS WASTE TRANSPORTATION SERVICES INC
Trans 2 EPA ID:	Not reported
Trans 2 Name:	Not reported
TSDF EPA ID:	CAD044429835
Trans Name:	TERIS
TSDF Alt EPA ID:	Not reported
TSDF Alt Name:	Not reported
Waste Code Description:	214 - Unspecified solvent mixture
RCRA Code:	NONE
Meth Code:	R01 - Recycler
Quantity Tons:	0.198
Waste Quantity:	55
Quantity Unit:	G
Additional Code 1:	Not reported
Additional Code 2:	Not reported
Additional Code 3:	Not reported
Additional Code 4:	Not reported

Map ID  
Direction  
Distance  
Elevation

MAP FINDINGS

Site

Database(s)

EDR ID Number  
EPA ID Number

**C J GRINDING INC (Continued)**

**S113100606**

Additional Code 5:	Not reported
Shipment Date:	20040924
Creation Date:	1/6/2005 18:32:03
Receipt Date:	20040930
Manifest ID:	23846545
Trans EPA ID:	CAR000129759
Trans Name:	HAZARDOUS WASTE TRANSPORTATION SERVICES INC
Trans 2 EPA ID:	Not reported
Trans 2 Name:	Not reported
TSDf EPA ID:	CAD008302903
Trans Name:	ONYX ENVIRONMENTAL SERVICES
TSDf Alt EPA ID:	CAD008302903
TSDf Alt Name:	Not reported
Waste Code Description:	214 - Unspecified solvent mixture
RCRA Code:	NONE
Meth Code:	R01 - Recycler
Quantity Tons:	0.396
Waste Quantity:	110
Quantity Unit:	G
Additional Code 1:	Not reported
Additional Code 2:	Not reported
Additional Code 3:	Not reported
Additional Code 4:	Not reported
Additional Code 5:	Not reported
Shipment Date:	20040622
Creation Date:	11/1/2004 9:00:46
Receipt Date:	20040628
Manifest ID:	96765189
Trans EPA ID:	CAR000129759
Trans Name:	HAZARDOUS WASTE TRANSPORTATION SERVICES INC
Trans 2 EPA ID:	Not reported
Trans 2 Name:	Not reported
TSDf EPA ID:	CAD044429835
Trans Name:	TERIS
TSDf Alt EPA ID:	CAD044429835
TSDf Alt Name:	Not reported
Waste Code Description:	214 - Unspecified solvent mixture
RCRA Code:	Not reported
Meth Code:	R01 - Recycler
Quantity Tons:	0.198
Waste Quantity:	55
Quantity Unit:	G
Additional Code 1:	Not reported
Additional Code 2:	Not reported
Additional Code 3:	Not reported
Additional Code 4:	Not reported
Additional Code 5:	Not reported
Shipment Date:	20040504
Creation Date:	10/15/2004 8:41:08
Receipt Date:	20040511
Manifest ID:	22792681
Trans EPA ID:	CAR000129759
Trans Name:	HAZARDOUS WASTE TRANSPORTATION SERVICES INC
Trans 2 EPA ID:	Not reported

Map ID  
Direction  
Distance  
Elevation

MAP FINDINGS

Site

Database(s)

EDR ID Number  
EPA ID Number

**C J GRINDING INC (Continued)**

**S113100606**

Trans 2 Name:	Not reported
TSDF EPA ID:	CAD008302903
Trans Name:	ONYX ENVIRONMENTAL SERVICES
TSDF Alt EPA ID:	CAD008302903
TSDF Alt Name:	Not reported
Waste Code Description:	214 - Unspecified solvent mixture
RCRA Code:	Not reported
Meth Code:	R01 - Recycler
Quantity Tons:	0.198
Waste Quantity:	55
Quantity Unit:	G
Additional Code 1:	Not reported
Additional Code 2:	Not reported
Additional Code 3:	Not reported
Additional Code 4:	Not reported
Additional Code 5:	Not reported
Shipment Date:	20040211
Creation Date:	8/20/2004 9:31:41
Receipt Date:	20040211
Manifest ID:	22790074
Trans EPA ID:	CAR000129759
Trans Name:	HAZARDOUS WASTE TRANSPORTATION SERVICES INC
Trans 2 EPA ID:	Not reported
Trans 2 Name:	Not reported
TSDF EPA ID:	CAD008302903
Trans Name:	ONYX ENVIRONMENTAL SERVICES
TSDF Alt EPA ID:	CAD008302903
TSDF Alt Name:	Not reported
Waste Code Description:	214 - Unspecified solvent mixture
RCRA Code:	Not reported
Meth Code:	R01 - Recycler
Quantity Tons:	0.198
Waste Quantity:	55
Quantity Unit:	G
Additional Code 1:	Not reported
Additional Code 2:	Not reported
Additional Code 3:	Not reported
Additional Code 4:	Not reported
Additional Code 5:	Not reported

**Additional Info:**

Year:	2011
Gen EPA ID:	CAL000191662

Shipment Date:	20111017
Creation Date:	3/23/2012 20:30:11
Receipt Date:	20111021
Manifest ID:	008780920JJK
Trans EPA ID:	CAR000188201
Trans Name:	ENVIRONMENTAL RECOVERY SERVICES INC
Trans 2 EPA ID:	CAR000189928
Trans 2 Name:	NV TRANSPORT
TSDF EPA ID:	NVT330010000
Trans Name:	US ECOLOGY
TSDF Alt EPA ID:	Not reported
TSDF Alt Name:	Not reported

Map ID  
Direction  
Distance  
Elevation

MAP FINDINGS

Site

Database(s)

EDR ID Number  
EPA ID Number

**C J GRINDING INC (Continued)**

**S113100606**

Waste Code Description: 352 - Other organic solids  
RCRA Code: Not reported  
Meth Code: H132 - Landfill Or Surface Impoundment That Will Be Closed As  
Landfill( To Include On-Site Treatment And/Or Stabilization)  
Quantity Tons: 2.5  
Waste Quantity: 5000  
Quantity Unit: P  
Additional Code 1: Not reported  
Additional Code 2: Not reported  
Additional Code 3: Not reported  
Additional Code 4: Not reported  
Additional Code 5: Not reported

Shipment Date: 20111017  
Creation Date: 3/27/2012 20:30:14  
Receipt Date: 20111031  
Manifest ID: 008780919JJK  
Trans EPA ID: CAR000188201  
Trans Name: ENVIRONMENTAL RECOVERY SERVICES INC  
Trans 2 EPA ID: OKD981588791  
Trans 2 Name: TRIAD TRANSPORT INC  
TSDF EPA ID: ARD981057870  
Trans Name: RINECO  
TSDF Alt EPA ID: Not reported  
TSDF Alt Name: Not reported  
Waste Code Description: 214 - Unspecified solvent mixture  
RCRA Code: D001  
Meth Code: H061 - Fuel Blending Prior To Energy Recovery At Another Site  
Quantity Tons: 0.576  
Waste Quantity: 160  
Quantity Unit: G  
Additional Code 1: Not reported  
Additional Code 2: Not reported  
Additional Code 3: Not reported  
Additional Code 4: Not reported  
Additional Code 5: Not reported

**Additional Info:**

Year: 2015  
Gen EPA ID: CAL000191662

Shipment Date: 20150402  
Creation Date: 9/3/2015 22:15:26  
Receipt Date: 20150406  
Manifest ID: 014073508JJK  
Trans EPA ID: CAR000188201  
Trans Name: ENVIRONMENTAL RECOVERY SERVICES INC  
Trans 2 EPA ID: CAD982030173  
Trans 2 Name: ECOLOGY CONTROL INDUSTRIES  
TSDF EPA ID: NVT330010000  
Trans Name: US ECOLOGY  
TSDF Alt EPA ID: Not reported  
TSDF Alt Name: Not reported  
Waste Code Description: 352 - Other organic solids  
RCRA Code: Not reported  
Meth Code: H132 - Landfill Or Surface Impoundment That Will Be Closed As  
Landfill( To Include On-Site Treatment And/Or Stabilization)

Map ID  
Direction  
Distance  
Elevation

MAP FINDINGS

Site

Database(s)

EDR ID Number  
EPA ID Number

**C J GRINDING INC (Continued)**

**S113100606**

Quantity Tons: 1.2  
Waste Quantity: 2400  
Quantity Unit: P  
Additional Code 1: Not reported  
Additional Code 2: Not reported  
Additional Code 3: Not reported  
Additional Code 4: Not reported  
Additional Code 5: Not reported  
  
Shipment Date: 20150402  
Creation Date: 11/5/2015 22:15:08  
Receipt Date: 20150419  
Manifest ID: 014073507JJJ  
Trans EPA ID: CAR000188201  
Trans Name: ENVIRONMENTAL RECOVERY SERVICES INC  
Trans 2 EPA ID: CAR000187922  
Trans 2 Name: RUST AND SONS  
TSDF EPA ID: ARD981057870  
Trans Name: RINECO  
TSDF Alt EPA ID: Not reported  
TSDF Alt Name: Not reported  
Waste Code Description: 214 - Unspecified solvent mixture  
RCRA Code: D001  
Meth Code: H061 - Fuel Blending Prior To Energy Recovery At Another Site  
Quantity Tons: 0.198  
Waste Quantity: 55  
Quantity Unit: G  
Additional Code 1: Not reported  
Additional Code 2: Not reported  
Additional Code 3: Not reported  
Additional Code 4: Not reported  
Additional Code 5: Not reported

Additional Info:  
Year: 2002  
Gen EPA ID: CAL000191662

Shipment Date: 20021206  
Creation Date: 3/16/2007 18:30:20  
Receipt Date: 20021213  
Manifest ID: 22121734  
Trans EPA ID: CAD981446156  
Trans Name: Not reported  
Trans 2 EPA ID: Not reported  
Trans 2 Name: Not reported  
TSDF EPA ID: CAD008302903  
Trans Name: Not reported  
TSDF Alt EPA ID: CAD008302903  
TSDF Alt Name: Not reported  
Waste Code Description: 214 - Unspecified solvent mixture  
RCRA Code: Not reported  
Meth Code: R01 - Recycler  
Quantity Tons: 0.198  
Waste Quantity: 55  
Quantity Unit: G  
Additional Code 1: Not reported  
Additional Code 2: Not reported

Map ID  
Direction  
Distance  
Elevation

MAP FINDINGS

Site

Database(s)

EDR ID Number  
EPA ID Number

**C J GRINDING INC (Continued)**

**S113100606**

Additional Code 3:	Not reported
Additional Code 4:	Not reported
Additional Code 5:	Not reported
Shipment Date:	20021018
Creation Date:	2/18/2003 18:31:24
Receipt Date:	20021024
Manifest ID:	21990222
Trans EPA ID:	CAD981446156
Trans Name:	Not reported
Trans 2 EPA ID:	Not reported
Trans 2 Name:	Not reported
TSDf EPA ID:	CAD044429835
Trans Name:	Not reported
TSDf Alt EPA ID:	Not reported
TSDf Alt Name:	Not reported
Waste Code Description:	214 - Unspecified solvent mixture
RCRA Code:	Not reported
Meth Code:	R01 - Recycler
Quantity Tons:	0.198
Waste Quantity:	55
Quantity Unit:	G
Additional Code 1:	Not reported
Additional Code 2:	Not reported
Additional Code 3:	Not reported
Additional Code 4:	Not reported
Additional Code 5:	Not reported
Shipment Date:	20021003
Creation Date:	2/11/2003 18:31:24
Receipt Date:	20021010
Manifest ID:	21990114
Trans EPA ID:	CAD981446156
Trans Name:	Not reported
Trans 2 EPA ID:	Not reported
Trans 2 Name:	Not reported
TSDf EPA ID:	CAD044429835
Trans Name:	Not reported
TSDf Alt EPA ID:	Not reported
TSDf Alt Name:	Not reported
Waste Code Description:	214 - Unspecified solvent mixture
RCRA Code:	Not reported
Meth Code:	R01 - Recycler
Quantity Tons:	0.198
Waste Quantity:	55
Quantity Unit:	G
Additional Code 1:	Not reported
Additional Code 2:	Not reported
Additional Code 3:	Not reported
Additional Code 4:	Not reported
Additional Code 5:	Not reported
Shipment Date:	20020820
Creation Date:	1/28/2003 18:31:46
Receipt Date:	20020823
Manifest ID:	21999422
Trans EPA ID:	CAD981446156



Map ID  
Direction  
Distance  
Elevation

MAP FINDINGS

Site

Database(s)

EDR ID Number  
EPA ID Number

**C J GRINDING INC (Continued)**

**S113100606**

Trans Name: Not reported  
Trans 2 EPA ID: Not reported  
Trans 2 Name: Not reported  
TSDf EPA ID: CAD044429835  
Trans Name: Not reported  
TSDf Alt EPA ID: Not reported  
TSDf Alt Name: Not reported  
Waste Code Description: 214 - Unspecified solvent mixture  
RCRA Code: Not reported  
Meth Code: R01 - Recycler  
Quantity Tons: 0.198  
Waste Quantity: 55  
Quantity Unit: G  
Additional Code 1: Not reported  
Additional Code 2: Not reported  
Additional Code 3: Not reported  
Additional Code 4: Not reported  
Additional Code 5: Not reported

Shipment Date: 20020719  
Creation Date: 1/21/2003 18:31:48  
Receipt Date: 20020722  
Manifest ID: 21284278  
Trans EPA ID: CAD981446156  
Trans Name: Not reported  
Trans 2 EPA ID: Not reported  
Trans 2 Name: Not reported  
TSDf EPA ID: CAD044429835  
Trans Name: Not reported  
TSDf Alt EPA ID: Not reported  
TSDf Alt Name: Not reported  
Waste Code Description: 214 - Unspecified solvent mixture  
RCRA Code: Not reported  
Meth Code: R01 - Recycler  
Quantity Tons: 0.198  
Waste Quantity: 55  
Quantity Unit: G  
Additional Code 1: Not reported  
Additional Code 2: Not reported  
Additional Code 3: Not reported  
Additional Code 4: Not reported  
Additional Code 5: Not reported

Shipment Date: 20020614  
Creation Date: 9/18/2002 18:32:45  
Receipt Date: 20020628  
Manifest ID: 21284290  
Trans EPA ID: CAD981446156  
Trans Name: Not reported  
Trans 2 EPA ID: Not reported  
Trans 2 Name: Not reported  
TSDf EPA ID: CAT080013352  
Trans Name: Not reported  
TSDf Alt EPA ID: Not reported  
TSDf Alt Name: Not reported  
Waste Code Description: 214 - Unspecified solvent mixture  
RCRA Code: Not reported

Map ID  
Direction  
Distance  
Elevation

MAP FINDINGS

Site

Database(s)

EDR ID Number  
EPA ID Number

**C J GRINDING INC (Continued)**

**S113100606**

Meth Code:	H01 - Transfer Station
Quantity Tons:	0.198
Waste Quantity:	55
Quantity Unit:	G
Additional Code 1:	Not reported
Additional Code 2:	Not reported
Additional Code 3:	Not reported
Additional Code 4:	Not reported
Additional Code 5:	Not reported
Shipment Date:	20020408
Creation Date:	7/9/2002 18:31:13
Receipt Date:	20020412
Manifest ID:	21709332
Trans EPA ID:	CAD981446156
Trans Name:	Not reported
Trans 2 EPA ID:	Not reported
Trans 2 Name:	Not reported
TSDf EPA ID:	CAD044429835
Trans Name:	Not reported
TSDf Alt EPA ID:	Not reported
TSDf Alt Name:	Not reported
Waste Code Description:	214 - Unspecified solvent mixture
RCRA Code:	Not reported
Meth Code:	R01 - Recycler
Quantity Tons:	0.198
Waste Quantity:	55
Quantity Unit:	G
Additional Code 1:	Not reported
Additional Code 2:	Not reported
Additional Code 3:	Not reported
Additional Code 4:	Not reported
Additional Code 5:	Not reported
Shipment Date:	20020315
Creation Date:	7/22/2002 18:31:22
Receipt Date:	20020318
Manifest ID:	21208789
Trans EPA ID:	CAD981446156
Trans Name:	Not reported
Trans 2 EPA ID:	Not reported
Trans 2 Name:	Not reported
TSDf EPA ID:	CAD044429835
Trans Name:	Not reported
TSDf Alt EPA ID:	Not reported
TSDf Alt Name:	Not reported
Waste Code Description:	214 - Unspecified solvent mixture
RCRA Code:	Not reported
Meth Code:	R01 - Recycler
Quantity Tons:	0.198
Waste Quantity:	55
Quantity Unit:	G
Additional Code 1:	Not reported
Additional Code 2:	Not reported
Additional Code 3:	Not reported
Additional Code 4:	Not reported
Additional Code 5:	Not reported

Map ID  
Direction  
Distance  
Elevation

MAP FINDINGS

Site

Database(s)

EDR ID Number  
EPA ID Number

**C J GRINDING INC (Continued)**

**S113100606**

Shipment Date: 20020123  
Creation Date: 3/7/2002 0:00:00  
Receipt Date: 20020130  
Manifest ID: 21285580  
Trans EPA ID: CAD981446156  
Trans Name: Not reported  
Trans 2 EPA ID: Not reported  
Trans 2 Name: Not reported  
TSDF EPA ID: CAD008302903  
Trans Name: Not reported  
TSDF Alt EPA ID: CAD008302903  
TSDF Alt Name: Not reported  
Waste Code Description: 214 - Unspecified solvent mixture  
RCRA Code: Not reported  
Meth Code: R01 - Recycler  
Quantity Tons: 0.198  
Waste Quantity: 55  
Quantity Unit: G  
Additional Code 1: Not reported  
Additional Code 2: Not reported  
Additional Code 3: Not reported  
Additional Code 4: Not reported  
Additional Code 5: Not reported

**Additional Info:**

Year: 2007  
Gen EPA ID: CAL000191662

Shipment Date: 20070905  
Creation Date: 11/5/2007 18:30:51  
Receipt Date: 20070913  
Manifest ID: 003021220JJJ  
Trans EPA ID: CAR000129759  
Trans Name: HAZARDOUS WASTE TRANSPORTATION SERVICES INC  
Trans 2 EPA ID: Not reported  
Trans 2 Name: Not reported  
TSDF EPA ID: CAD097030993  
Trans Name: SIEMENS WATER TECHNOLOGIES CORP  
TSDF Alt EPA ID: Not reported  
TSDF Alt Name: Not reported  
Waste Code Description: 343 - Unspecified organic liquid mixture  
RCRA Code: Not reported  
Meth Code: H141 - Storage, Bulking, And/Or Transfer Off Site--No Treatment/Recovery (H010-H129) Or (H131-H135)  
Quantity Tons: 1.35  
Waste Quantity: 2700  
Quantity Unit: P  
Additional Code 1: Not reported  
Additional Code 2: Not reported  
Additional Code 3: Not reported  
Additional Code 4: Not reported  
Additional Code 5: Not reported

Shipment Date: 20070905  
Creation Date: 3/11/2008 18:30:17  
Receipt Date: 20070913  
Manifest ID: 003021221JJJ

Map ID  
Direction  
Distance  
Elevation

MAP FINDINGS

Site

Database(s)

EDR ID Number  
EPA ID Number

**C J GRINDING INC (Continued)**

**S113100606**

Trans EPA ID:	CAR000129759
Trans Name:	HAZARDOUS WASTE TRANSPORTATION SERVICES INC
Trans 2 EPA ID:	Not reported
Trans 2 Name:	Not reported
TSDf EPA ID:	CAD008252405
Trans Name:	PACIFIC RESOURCE RECOVERY
TSDf Alt EPA ID:	Not reported
TSDf Alt Name:	Not reported
Waste Code Description:	214 - Unspecified solvent mixture
RCRA Code:	Not reported
Meth Code:	H061 - Fuel Blending Prior To Energy Recovery At Another Site
Quantity Tons:	0.396
Waste Quantity:	110
Quantity Unit:	G
Additional Code 1:	Not reported
Additional Code 2:	Not reported
Additional Code 3:	Not reported
Additional Code 4:	Not reported
Additional Code 5:	Not reported
Shipment Date:	20070716
Creation Date:	11/5/2007 18:30:06
Receipt Date:	20070719
Manifest ID:	000407869JJK
Trans EPA ID:	CAR000129759
Trans Name:	HAZARDOUS WASTE TRANSPORTATION SERVICES INC
Trans 2 EPA ID:	Not reported
Trans 2 Name:	Not reported
TSDf EPA ID:	CAD097030993
Trans Name:	SIEMENS WATER TECHNOLOGIES CORP
TSDf Alt EPA ID:	Not reported
TSDf Alt Name:	Not reported
Waste Code Description:	352 - Other organic solids
RCRA Code:	Not reported
Meth Code:	H141 - Storage, Bulking, And/Or Transfer Off Site--No Treatment/Recovery (H010-H129) Or (H131-H135)
Quantity Tons:	3.5
Waste Quantity:	7000
Quantity Unit:	P
Additional Code 1:	Not reported
Additional Code 2:	Not reported
Additional Code 3:	Not reported
Additional Code 4:	Not reported
Additional Code 5:	Not reported
Shipment Date:	20070716
Creation Date:	2/29/2008 18:30:12
Receipt Date:	20070719
Manifest ID:	000407868JJK
Trans EPA ID:	CAR000129759
Trans Name:	HAZARDOUS WASTE TRANSPORTATION SERVICES INC
Trans 2 EPA ID:	Not reported
Trans 2 Name:	Not reported
TSDf EPA ID:	CAD008252405
Trans Name:	PACIFIC RESOURCE RECOVERY
TSDf Alt EPA ID:	Not reported
TSDf Alt Name:	Not reported

Map ID  
Direction  
Distance  
Elevation

MAP FINDINGS

Site

Database(s)

EDR ID Number  
EPA ID Number

**C J GRINDING INC (Continued)**

**S113100606**

Waste Code Description:	214 - Unspecified solvent mixture
RCRA Code:	Not reported
Meth Code:	H061 - Fuel Blending Prior To Energy Recovery At Another Site
Quantity Tons:	0.792
Waste Quantity:	220
Quantity Unit:	G
Additional Code 1:	Not reported
Additional Code 2:	Not reported
Additional Code 3:	Not reported
Additional Code 4:	Not reported
Additional Code 5:	Not reported
Shipment Date:	20070118
Creation Date:	4/19/2007 18:32:19
Receipt Date:	20070122
Manifest ID:	000409831JJK
Trans EPA ID:	CAR000129759
Trans Name:	HAZARDOUS WASTE TRANSPORTATION SERVICES INC
Trans 2 EPA ID:	Not reported
Trans 2 Name:	Not reported
TSDf EPA ID:	CAD044429835
Trans Name:	CLEAN HARBORS
TSDf Alt EPA ID:	Not reported
TSDf Alt Name:	Not reported
Waste Code Description:	214 - Unspecified solvent mixture
RCRA Code:	Not reported
Meth Code:	H141 - Storage, Bulking, And/Or Transfer Off Site--No Treatment/Reovery (H010-H129) Or (H131-H135)
Quantity Tons:	0.396
Waste Quantity:	110
Quantity Unit:	G
Additional Code 1:	Not reported
Additional Code 2:	Not reported
Additional Code 3:	Not reported
Additional Code 4:	Not reported
Additional Code 5:	Not reported
Shipment Date:	20070118
Creation Date:	2/23/2008 18:30:16
Receipt Date:	20070125
Manifest ID:	000409830JJK
Trans EPA ID:	CAR000129759
Trans Name:	HAZARDOUS WASTE TRANSPORTATION SERVICES INC
Trans 2 EPA ID:	Not reported
Trans 2 Name:	Not reported
TSDf EPA ID:	CAD097030993
Trans Name:	SIEMENS WATER TECHNOLOGIES CORP
TSDf Alt EPA ID:	Not reported
TSDf Alt Name:	Not reported
Waste Code Description:	352 - Other organic solids
RCRA Code:	Not reported
Meth Code:	H141 - Storage, Bulking, And/Or Transfer Off Site--No Treatment/Reovery (H010-H129) Or (H131-H135)
Quantity Tons:	1.6
Waste Quantity:	3200
Quantity Unit:	P
Additional Code 1:	Not reported

Map ID  
Direction  
Distance  
Elevation

MAP FINDINGS

Site

Database(s)

EDR ID Number  
EPA ID Number

**C J GRINDING INC (Continued)**

**S113100606**

Additional Code 2: Not reported  
Additional Code 3: Not reported  
Additional Code 4: Not reported  
Additional Code 5: Not reported

**HWTS:**

Name: C J GRINDING INC  
Address: 10543 DALE AVE  
Address 2: Not reported  
City,State,Zip: STANTON, CA 906802641  
EPA ID: CAL000191662  
Inactive Date: 06/30/2020  
Create Date: 07/17/2000  
Last Act Date: 01/04/2021  
Mailing Name: Not reported  
Mailing Address: 10543 DALE AVE  
Mailing Address 2: Not reported  
Mailing City,State,Zip: STANTON, CA 906802641  
Owner Name: C J GRINDING INC  
Owner Address: 10355 YANA DR  
Owner Address 2: Not reported  
Owner City,State,Zip: STANTON, CA 906801843  
Contact Name: TAMMY QUENTAL  
Contact Address: 10543 DALE ST  
Contact Address 2: Not reported  
City,State,Zip: STANTON, CA 90680

**NAICS:**

EPA ID: CAL000191662  
Create Date: 2003-03-14 13:16:46.000  
NAICS Code: 336399  
NAICS Description: All Other Motor Vehicle Parts Manufacturing  
Issued EPA ID Date: 2000-07-17 00:00:00  
Inactive Date: 2020-06-30 00:00:00  
Facility Name: C J GRINDING INC  
Facility Address: 10543 DALE AVE  
Facility Address 2: Not reported  
Facility City: STANTON  
Facility County: Not reported  
Facility State: CA  
Facility Zip: 906802641

**B149 HENRY'S TIRES**  
**8042 CERRITOS AVE UNIT A&B**  
**STANTON, CA 90680**

< 1/8  
1 ft.

**HAULERS S123346045**  
**CERS HAZ WASTE N/A**  
**CERS**

**Site 29 of 31 in cluster B**

**Relative:**  
**Higher**

**Actual:**  
**71 ft.**

**HAULERS:**  
Name: HENRY S TIRES  
Address: 8042 CERRITOS AVENUE - SUITES A & B  
City,State,Zip: STANTON, CA 90680  
Facility ID: 1791912  
Facility Phone: (714) 483-7796  
Business Email Address: ruffyher@yahoo.com  
Contact Person: Rufina Martinez  
Mailing Address: 8042 Cerritos Avenue - Suites A & B

Map ID  
Direction  
Distance  
Elevation

MAP FINDINGS

Site

Database(s)

EDR ID Number  
EPA ID Number

**HENRY'S TIRES (Continued)**

**S123346045**

Mailing City: Stanton  
Mailing State: CA  
Mailing Zip: 90680  
Mailing County: Not reported  
Mailing Phone: (714) 483-7796  
Current Status: Active Business  
Current Hauler Status: Hauler - Registered  
Accepting Tires From Public: No  
Regulatory Status Last Changed: 6/17/2014  
Business Types: --

**CERS HAZ WASTE:**

Name: I & M AUTO CARE  
Address: 8042 CERRITOS AVE STE E & F  
City,State,Zip: STANTON, CA 90680  
Site ID: 425069  
CERS ID: 10558948  
CERS Description: Hazardous Waste Generator

Name: HENRY'S TIRES  
Address: 8042 CERRITOS AVE UNIT A&B  
City,State,Zip: STANTON, CA 90680  
Site ID: 442844  
CERS ID: 10771354  
CERS Description: Hazardous Waste Generator

**CERS:**

Name: I & M AUTO CARE  
Address: 8042 CERRITOS AVE STE E & F  
City,State,Zip: STANTON, CA 90680  
Site ID: 425069  
CERS ID: 10558948  
CERS Description: Chemical Storage Facilities

**Violations:**

Site ID: 425069  
Site Name: I & M AUTO CARE  
Violation Date: 01-17-2020  
Citation: HSC 6.95 25508(a)(1) - California Health and Safety Code, Chapter 6.95, Section(s) 25508(a)(1)

Violation Description: Failure to annually review and electronically certify that the business plan is complete and accurate on or before the annual due date.

Violation Notes: OBSERVATION: The business failed to electronically submit and certify that the business plan is complete, accurate, on or before the annual due date of March 1st of every year. CORRECTIVE ACTION: Electronically submit and certify that the business plan is complete and accurate within 30 days. On an ongoing basis, electronically submit and certify the business plan annually on or before the annual due date of March 1st annually.

Violation Division: Orange County Environmental Health  
Violation Program: HMRRP  
Violation Source: CERS

Site ID: 425069  
Site Name: I & M AUTO CARE  
Violation Date: 01-17-2020

Map ID  
Direction  
Distance  
Elevation

MAP FINDINGS

Site

Database(s)

EDR ID Number  
EPA ID Number

**HENRY'S TIRES (Continued)**

**S123346045**

Citation: 22 CCR 12 66262.34(f) - California Code of Regulations, Title 22, Chapter 12, Section(s) 66262.34(f)  
Violation Description: Failure to properly label hazardous waste accumulation containers and portable tanks with the following requirements: "Hazardous Waste", name and address of the generator, physical and chemical characteristics of the Hazardous Waste, and starting accumulation date.  
Violation Notes: Returned to compliance on 01/17/2020. OBSERVATION: Two 55-gallon drums of waste oil were observed without the required information completed on the hazardous waste labels. All hazardous waste containers must be labeled with the following information: the words "Hazardous Waste", generator information, content composition, accumulation start date, physical state, and hazardous properties. CORRECTIVE ACTION: Hazardous waste labels were provided and completed during the inspection. Violation corrected during the inspection.  
Violation Division: Orange County Environmental Health  
Violation Program: HW  
Violation Source: CERS

Site ID: 425069  
Site Name: I & M AUTO CARE  
Violation Date: 01-30-2017  
Citation: 22 CCR 12 66262.34(f) - California Code of Regulations, Title 22, Chapter 12, Section(s) 66262.34(f)  
Violation Description: Failure to properly label hazardous waste accumulation containers and portable tanks with the following requirements: "Hazardous Waste", name and address of the generator, physical and chemical characteristics of the Hazardous Waste, and starting accumulation date.  
Violation Notes: Returned to compliance on 08/01/2017. Hazardous waste accumulation containers were labeled but information was not filled out. Labels were provided and added onto containers. Violation corrected this date.  
Violation Division: Orange County Environmental Health  
Violation Program: HW  
Violation Source: CERS

Evaluation:  
Eval General Type: Compliance Evaluation Inspection  
Eval Date: 01-30-2017  
Violations Found: Yes  
Eval Type: Routine done by local agency  
Eval Notes: INSPECTOR COMMENTS: On site for a routine hazardous waste inspection. Consent to inspect and take any necessary photos was given by Ivan Santiago, Owner. Walked throughout the facility and observed hazardous waste storage areas. Containers were closed, but not properly labeled. I provided Ivan with some new labels. Labels were filled out and placed on containers. Manifests were available for review. The facility's EPA ID number is inactive. To reactivate your EPA ID number, please go to the following website, <http://www.dtsc.ca.gov/IDManifest/ReactivateEPAID.cfm>. Download the EPA Form 8700-12 (EPA ID Number Instructions and Form) and follow the instructions. Employees are reported to be trained. Emergency plan is posted in the shop's office. The dumpster was observed and there are no signs of illegal disposal. A copy of this inspection report was emailed to Ivan Santiago at [santiagoivan@live.com](mailto:santiagoivan@live.com).  
Eval Division: Orange County Environmental Health



Map ID  
Direction  
Distance  
Elevation

MAP FINDINGS

Site

Database(s)

EDR ID Number  
EPA ID Number

**HENRY'S TIRES (Continued)**

**S123346045**

Eval Program: HW  
Eval Source: CERS

Eval General Type: Compliance Evaluation Inspection  
Eval Date: 01-14-2014  
Violations Found: No  
Eval Type: Routine done by local agency  
Eval Notes: On-site for routine inspection. Permission to enter, inspect, and take photographs granted by Ivan Santiago this date. Hazardous Waste receipts from D and R Oil made available and reviewed. HW containers properly labeled this date by the operator The used coolant and used oil drums were closed during the inspection. Emergency numbers posted. Inspected trash/dumpster and it does not appear to contain any hazardous waste. The perimeter of the facility was also inspected; no obvious signs of releases were noted. Discussed requirement for Hazardous Material Business Emergency Plan (HMBEP) to be completed by businesses that have 55 gallons of a liquid, 500 pounds of a solid , or 200 cubic feet of a gas stored at site. See [www.esubmit.ocgov.com](http://www.esubmit.ocgov.com) for information on completing the HMBEP

Eval Division: Orange County Environmental Health  
Eval Program: HW  
Eval Source: CERS

Eval General Type: Compliance Evaluation Inspection  
Eval Date: 01-17-2020  
Violations Found: Yes  
Eval Type: Routine done by local agency  
Eval Notes: INSPECTOR COMMENT: On site for a routine hazardous waste inspection. Walked throughout the facility. Observed hazardous waste storage areas. Containers were closed and properly labeled, with the exception of two 55-gallon waste oil drums. Hazardous waste labels were provided and properly completed during the inspection. Facility does not have any employees. Manifests were available for review. Facility generates the following waste streams: - Waste Oil - Drained Used Oil Filters - Waste Coolant Emergency plan is available on site. No hazardous waste or universal waste observed in the dumpster/enclosure area.

Eval Division: Orange County Environmental Health  
Eval Program: HW  
Eval Source: CERS

Eval General Type: Compliance Evaluation Inspection  
Eval Date: 01-17-2020  
Violations Found: Yes  
Eval Type: Routine done by local agency  
Eval Notes: INSPECTOR COMMENT: The following hazardous materials were observed on site over reportable quantities: - Waste Oil (110 gallons) - Waste Coolant (55 gallons)

Eval Division: Orange County Environmental Health  
Eval Program: HMRRP  
Eval Source: CERS

Eval General Type: Other/Unknown  
Eval Date: 08-01-2017  
Violations Found: No  
Eval Type: Other, not routine, done by local agency  
Eval Notes: Met with Ivan Santiago, Owner of I & M Auto Care. During the last routine inspection the facility received a violation for failure to

Map ID  
Direction  
Distance  
Elevation

MAP FINDINGS

Site

Database(s)

EDR ID Number  
EPA ID Number

**HENRY'S TIRES (Continued)**

**S123346045**

electronically submit a Hazardous Materials Disclosure and Business Emergency Plan. I worked with Ivan today on creating a CERS account. We completed the facility's HMBEP submission. The violation has been corrected, the facility is now in compliance.

Eval Division: Orange County Environmental Health  
Eval Program: HMRRP  
Eval Source: CERS

Eval General Type: Other/Unknown  
Eval Date: 08-01-2017  
Violations Found: No  
Eval Type: Other, not routine, done by local agency  
Eval Notes: Reviewed facility's CERS HMBEP Submission. All HMBEP Submittal elements have been accepted this date.

Eval Division: Orange County Environmental Health  
Eval Program: HMRRP  
Eval Source: CERS

**Affiliation:**

Affiliation Type Desc: Document Preparer  
Entity Name: Ivan Santiago  
Entity Title: Not reported  
Affiliation Address: Not reported  
Affiliation City: Not reported  
Affiliation State: Not reported  
Affiliation Country: Not reported  
Affiliation Zip: Not reported  
Affiliation Phone: Not reported

Affiliation Type Desc: Facility Mailing Address  
Entity Name: Mailing Address  
Entity Title: Not reported  
Affiliation Address: 8042 CERRITOS AVE STE E & F  
Affiliation City: STANTON  
Affiliation State: CA  
Affiliation Country: Not reported  
Affiliation Zip: 90680  
Affiliation Phone: Not reported

Affiliation Type Desc: Identification Signer  
Entity Name: Ivan Santiago  
Entity Title: Owner  
Affiliation Address: Not reported  
Affiliation City: Not reported  
Affiliation State: Not reported  
Affiliation Country: Not reported  
Affiliation Zip: Not reported  
Affiliation Phone: Not reported

Affiliation Type Desc: Parent Corporation  
Entity Name: I & M AUTO CARE  
Entity Title: Not reported  
Affiliation Address: Not reported  
Affiliation City: Not reported  
Affiliation State: Not reported  
Affiliation Country: Not reported  
Affiliation Zip: Not reported

Map ID  
Direction  
Distance  
Elevation

MAP FINDINGS

Site

Database(s)

EDR ID Number  
EPA ID Number

**HENRY'S TIRES (Continued)**

**S123346045**

Affiliation Phone: Not reported

Affiliation Type Desc: Environmental Contact  
Entity Name: Ivan Santiago  
Entity Title: Not reported  
Affiliation Address: 8042 CERRITOS AVE STE E & F  
Affiliation City: STANTON  
Affiliation State: CA  
Affiliation Country: Not reported  
Affiliation Zip: 90680  
Affiliation Phone: Not reported

Affiliation Type Desc: Legal Owner  
Entity Name: Ivan Santiago  
Entity Title: Not reported  
Affiliation Address: 8042 CERRITOS AVE STE E & F  
Affiliation City: STANTON  
Affiliation State: CA  
Affiliation Country: United States  
Affiliation Zip: 90680  
Affiliation Phone: (714) 906-0195

Affiliation Type Desc: CUPA District  
Entity Name: Orange County Env Health  
Entity Title: Not reported  
Affiliation Address: 1241 East Dyer RoadSuite 120  
Affiliation City: Santa Ana  
Affiliation State: CA  
Affiliation Country: Not reported  
Affiliation Zip: 92705-5611  
Affiliation Phone: (714) 433-6406

Affiliation Type Desc: Operator  
Entity Name: Ivan Santiago  
Entity Title: Not reported  
Affiliation Address: Not reported  
Affiliation City: Not reported  
Affiliation State: Not reported  
Affiliation Country: Not reported  
Affiliation Zip: Not reported  
Affiliation Phone: (714) 906-0195

Name: HENRY'S TIRES  
Address: 8042 CERRITOS AVE UNIT A&B  
City,State,Zip: STANTON, CA 90680  
Site ID: 442844  
CERS ID: 10771354  
CERS Description: Chemical Storage Facilities

Affiliation:  
Affiliation Type Desc: CUPA District  
Entity Name: Orange County Env Health  
Entity Title: Not reported  
Affiliation Address: 1241 East Dyer RoadSuite 120  
Affiliation City: Santa Ana  
Affiliation State: CA  
Affiliation Country: Not reported

Map ID  
Direction  
Distance  
Elevation

MAP FINDINGS

Site

Database(s)

EDR ID Number  
EPA ID Number

**HENRY'S TIRES (Continued)**

**S123346045**

Affiliation Zip: 92705-5611  
Affiliation Phone: (714) 433-6406

Affiliation Type Desc: Document Preparer  
Entity Name: Rufina Martinez  
Entity Title: Not reported  
Affiliation Address: Not reported  
Affiliation City: Not reported  
Affiliation State: Not reported  
Affiliation Country: Not reported  
Affiliation Zip: Not reported  
Affiliation Phone: Not reported

Affiliation Type Desc: Facility Mailing Address  
Entity Name: Mailing Address  
Entity Title: Not reported  
Affiliation Address: 8042 Cerritos Ave Unit A&B  
Affiliation City: Stanton  
Affiliation State: CA  
Affiliation Country: Not reported  
Affiliation Zip: 90680  
Affiliation Phone: Not reported

Affiliation Type Desc: Identification Signer  
Entity Name: Rufina Martinez  
Entity Title: Owner  
Affiliation Address: Not reported  
Affiliation City: Not reported  
Affiliation State: Not reported  
Affiliation Country: Not reported  
Affiliation Zip: Not reported  
Affiliation Phone: Not reported

Affiliation Type Desc: Legal Owner  
Entity Name: Rufina Martinez  
Entity Title: Not reported  
Affiliation Address: 8042 Cerritos Ave Unit A&B  
Affiliation City: Stanton  
Affiliation State: CA  
Affiliation Country: United States  
Affiliation Zip: 90680  
Affiliation Phone: (714) 483-7796

Affiliation Type Desc: Environmental Contact  
Entity Name: Rufina Martinez  
Entity Title: Not reported  
Affiliation Address: 8042 Cerritos Ave Unit A&B  
Affiliation City: Stanton  
Affiliation State: CA  
Affiliation Country: Not reported  
Affiliation Zip: 90680  
Affiliation Phone: Not reported

Affiliation Type Desc: Operator  
Entity Name: Rufina Martinez  
Entity Title: Not reported  
Affiliation Address: Not reported

Map ID  
Direction  
Distance  
Elevation

MAP FINDINGS

Site

Database(s)

EDR ID Number  
EPA ID Number

**HENRY'S TIRES (Continued)**

**S123346045**

Affiliation City: Not reported  
Affiliation State: Not reported  
Affiliation Country: Not reported  
Affiliation Zip: Not reported  
Affiliation Phone: (714) 483-7796  
  
Affiliation Type Desc: Parent Corporation  
Entity Name: Henry's Tires  
Entity Title: Not reported  
Affiliation Address: Not reported  
Affiliation City: Not reported  
Affiliation State: Not reported  
Affiliation Country: Not reported  
Affiliation Zip: Not reported  
Affiliation Phone: Not reported

**L150**

**COMMERCIAL RESTAURANT SERVICE**

**FINDS**

**1024631291**

**< 1/8  
1 ft.**

**8341 STANDUSTRIAL ST  
STANTON, CA 90680**

**ECHO**

**N/A**

**Site 2 of 25 in cluster L**

**Relative:  
Higher**

**FINDS:**

Registry ID: 110070419678

**Actual:  
71 ft.**

Click Here:

Environmental Interest/Information System:

RCRAInfo is a national information system that supports the Resource Conservation and Recovery Act (RCRA) program through the tracking of events and activities related to facilities that generate, transport, and treat, store, or dispose of hazardous waste. RCRAInfo allows RCRA program staff to track the notification, permit, compliance, and corrective action activities required under RCRA.

[Click this hyperlink](#) while viewing on your computer to access additional FINDS: detail in the EDR Site Report.

**ECHO:**

Envid: 1024631291  
Registry ID: 110070419678  
DFR URL: <http://echo.epa.gov/detailed-facility-report?fid=110070419678>  
Name: COMMERCIAL RESTAURANT SERVICE  
Address: 8341 STANDUSTRIAL ST  
City,State,Zip: STANTON, CA 90680

**L151**

**COMMERCIAL RESTAURANT SERVICE**

**RCRA NonGen / NLR**

**1024853707**

**< 1/8  
1 ft.**

**8341 STANDUSTRIAL ST  
STANTON, CA 90680**

**CAL000413785**

**Site 3 of 25 in cluster L**

**Relative:  
Higher**

**RCRA NonGen / NLR:**

Date Form Received by Agency: 2016-01-21 00:00:00.0

**Actual:  
71 ft.**

Handler Name: COMMERCIAL RESTAURANT SERVICE  
Handler Address: 8341 STANDUSTRIAL ST

Map ID  
Direction  
Distance  
Elevation

MAP FINDINGS

Site

Database(s)

EDR ID Number  
EPA ID Number

**COMMERCIAL RESTAURANT SERVICE (Continued)**

**1024853707**

Handler City,State,Zip:	STANTON, CA 90680
EPA ID:	CAL000413785
Contact Name:	CHRIS RAE
Contact Address:	8341 STANDUSTRIAL ST
Contact City,State,Zip:	STANTON, CA 90680
Contact Telephone:	714-534-4706
Contact Fax:	714-484-1592
Contact Email:	MCJWST5208@SBCGLOBAL.NET
Contact Title:	Not reported
EPA Region:	09
Land Type:	Not reported
Federal Waste Generator Description:	Not a generator, verified
Non-Notifier:	Not reported
Biennial Report Cycle:	Not reported
Accessibility:	Not reported
Active Site Indicator:	Handler Activities
State District Owner:	Not reported
State District:	Not reported
Mailing Address:	8341 STANDUSTRIAL ST
Mailing City,State,Zip:	STANTON, CA 90680
Owner Name:	CHRIS RAE
Owner Type:	Other
Operator Name:	CHRIS RAE
Operator Type:	Other
Short-Term Generator Activity:	No
Importer Activity:	No
Mixed Waste Generator:	No
Transporter Activity:	No
Transfer Facility Activity:	No
Recycler Activity with Storage:	No
Small Quantity On-Site Burner Exemption:	No
Smelting Melting and Refining Furnace Exemption:	No
Underground Injection Control:	No
Off-Site Waste Receipt:	No
Universal Waste Indicator:	Yes
Universal Waste Destination Facility:	Yes
Federal Universal Waste:	No
Active Site Fed-Reg Treatment Storage and Disposal Facility:	Not reported
Active Site Converter Treatment storage and Disposal Facility:	Not reported
Active Site State-Reg Treatment Storage and Disposal Facility:	Not reported
Active Site State-Reg Handler:	---
Federal Facility Indicator:	Not reported
Hazardous Secondary Material Indicator:	N
Sub-Part K Indicator:	Not reported
Commercial TSD Indicator:	No
Treatment Storage and Disposal Type:	Not reported
2018 GPRA Permit Baseline:	Not on the Baseline
2018 GPRA Renewals Baseline:	Not on the Baseline
Permit Renewals Workload Universe:	Not reported
Permit Workload Universe:	Not reported
Permit Progress Universe:	Not reported
Post-Closure Workload Universe:	Not reported
Closure Workload Universe:	Not reported
202 GPRA Corrective Action Baseline:	No
Corrective Action Workload Universe:	No
Subject to Corrective Action Universe:	No
Non-TSDFs Where RCRA CA has Been Imposed Universe:	No

Map ID  
Direction  
Distance  
Elevation

MAP FINDINGS

Site

Database(s)

EDR ID Number  
EPA ID Number

**COMMERCIAL RESTAURANT SERVICE (Continued)**

**1024853707**

TSDFs Potentially Subject to CA Under 3004 (u)/(v) Universe: No  
TSDFs Only Subject to CA under Discretionary Auth Universe: No  
Corrective Action Priority Ranking: No NCAPS ranking  
Environmental Control Indicator: No  
Institutional Control Indicator: No  
Human Exposure Controls Indicator: N/A  
Groundwater Controls Indicator: N/A  
Operating TSDF Universe: Not reported  
Full Enforcement Universe: Not reported  
Significant Non-Complier Universe: No  
Unaddressed Significant Non-Complier Universe: No  
Addressed Significant Non-Complier Universe: No  
Significant Non-Complier With a Compliance Schedule Universe: No  
Financial Assurance Required: Not reported  
Handler Date of Last Change: 2018-09-06 17:07:22.0  
Recognized Trader-Importer: No  
Recognized Trader-Exporter: No  
Importer of Spent Lead Acid Batteries: No  
Exporter of Spent Lead Acid Batteries: No  
Recycler Activity Without Storage: No  
Manifest Broker: No  
Sub-Part P Indicator: No

**Handler - Owner Operator:**

Owner/Operator Indicator: Operator  
Owner/Operator Name: CHRIS RAE  
Legal Status: Other  
Date Became Current: Not reported  
Date Ended Current: Not reported  
Owner/Operator Address: 8341 STANDUSTRIAL ST  
Owner/Operator City,State,Zip: STANTON, CA 90680  
Owner/Operator Telephone: 714-534-4706  
Owner/Operator Telephone Ext: Not reported  
Owner/Operator Fax: Not reported  
Owner/Operator Email: Not reported

Owner/Operator Indicator: Owner  
Owner/Operator Name: CHRIS RAE  
Legal Status: Other  
Date Became Current: Not reported  
Date Ended Current: Not reported  
Owner/Operator Address: 8341 STANDUSTRIAL ST  
Owner/Operator City,State,Zip: STANTON, CA 90680  
Owner/Operator Telephone: 714-534-4706  
Owner/Operator Telephone Ext: Not reported  
Owner/Operator Fax: Not reported  
Owner/Operator Email: Not reported

**Historic Generators:**

Receive Date: 2016-01-21 00:00:00.0  
Handler Name: COMMERCIAL RESTAURANT SERVICE  
Federal Waste Generator Description: Not a generator, verified  
State District Owner: Not reported  
Large Quantity Handler of Universal Waste: No  
Recognized Trader Importer: No

Map ID  
Direction  
Distance  
Elevation

MAP FINDINGS

Site

Database(s)

EDR ID Number  
EPA ID Number

**COMMERCIAL RESTAURANT SERVICE (Continued)**

**1024853707**

Recognized Trader Exporter: No  
Spent Lead Acid Battery Importer: No  
Spent Lead Acid Battery Exporter: No  
Current Record: Yes  
Non Storage Recycler Activity: Not reported  
Electronic Manifest Broker: Not reported

List of NAICS Codes and Descriptions:

NAICS Code: 811412  
NAICS Description: APPLIANCE REPAIR AND MAINTENANCE

Facility Has Received Notices of Violations:

Violations: No Violations Found

Evaluation Action Summary:

Evaluations: No Evaluations Found

**B152**

**PARKS BODY SHOP  
10522 CHESTNUT AVE  
STANTON, CA 90680**

**CERS HAZ WASTE  
HAZNET  
CERS  
HWTS**

**S113035723  
N/A**

**< 1/8  
1 ft.**

**Site 30 of 31 in cluster B**

**Relative:  
Higher**

**CERS HAZ WASTE:**

**Actual:  
71 ft.**

Name: PARKS BODY SHOP  
Address: 10522 CHESTNUT AVE  
City,State,Zip: STANTON, CA 90680  
Site ID: 412010  
CERS ID: 10539397  
CERS Description: Hazardous Waste Generator

**HAZNET:**

Name: PARK'S AUTO BODY SHOP  
Address: 10522 CHESTNUT AVE  
Address 2: Not reported  
City,State,Zip: STANTON, CA 906802441  
Contact: YONG U PARK /OWNER  
Telephone: 7148273212  
Mailing Name: Not reported  
Mailing Address: 10522 CHESTNUT AVE

Year: 1997  
Gepaid: CAL000035853  
TSD EPA ID: CAD008302903  
CA Waste Code: 461 - Paint sludge  
Disposal Method: R01 - Recycler  
Tons: 0.2085

Year: 1997  
Gepaid: CAL000035853  
TSD EPA ID: CAD008302903  
CA Waste Code: 352 - Other organic solids  
Disposal Method: H01 - Transfer Station  
Tons: 0.2293



Map ID  
Direction  
Distance  
Elevation

MAP FINDINGS

Site

Database(s)

EDR ID Number  
EPA ID Number

**PARKS BODY SHOP (Continued)**

**S113035723**

Year:	1995
Gepaid:	CAL000035853
TSD EPA ID:	CAD008302903
CA Waste Code:	461 - Paint sludge
Disposal Method:	R01 - Recycler
Tons:	0.1876
Year:	1994
Gepaid:	CAL000035853
TSD EPA ID:	CAD008302903
CA Waste Code:	461 - Paint sludge
Disposal Method:	R01 - Recycler
Tons:	0.2293
Year:	1993
Gepaid:	CAL000035853
TSD EPA ID:	CAD008252405
CA Waste Code:	214 - Unspecified solvent mixture
Disposal Method:	-
Tons:	0.162
Year:	1992
Gepaid:	CAL000035853
TSD EPA ID:	CAD008252405
CA Waste Code:	214 - Unspecified solvent mixture
Disposal Method:	R01 - Recycler
Tons:	0.3127
Year:	1991
Gepaid:	CAL000035853
TSD EPA ID:	CAD008252405
CA Waste Code:	214 - Unspecified solvent mixture
Disposal Method:	R01 - Recycler
Tons:	0.3168
Year:	1991
Gepaid:	CAL000035853
TSD EPA ID:	CAD008252405
CA Waste Code:	212 - Oxygenated solvents (acetone, butanol, ethyl acetate, etc.)
Disposal Method:	-
Tons:	0
Year:	1991
Gepaid:	CAL000035853
TSD EPA ID:	CAD008252405
CA Waste Code:	212 - Oxygenated solvents (acetone, butanol, ethyl acetate, etc.)
Disposal Method:	01 -
Tons:	0.3669

**Additional Info:**

Year:	1994
Gen EPA ID:	CAL000035853
Shipment Date:	19940411
Creation Date:	3/25/1996 0:00:00
Receipt Date:	19940415

Map ID  
Direction  
Distance  
Elevation

MAP FINDINGS

Site

Database(s)

EDR ID Number  
EPA ID Number

**PARKS BODY SHOP (Continued)**

**S113035723**

Manifest ID: 93451230  
Trans EPA ID: CAD980675789  
Trans Name: Not reported  
Trans 2 EPA ID: Not reported  
Trans 2 Name: Not reported  
TSDF EPA ID: CAD008302903  
Trans Name: Not reported  
TSDF Alt EPA ID: CAD008302903  
TSDF Alt Name: Not reported  
Waste Code Description: 461 - Paint sludge  
RCRA Code: F003  
Meth Code: R01 - Recycler  
Quantity Tons: 0.2293  
Waste Quantity: 55  
Quantity Unit: G  
Additional Code 1: Not reported  
Additional Code 2: Not reported  
Additional Code 3: Not reported  
Additional Code 4: Not reported  
Additional Code 5: Not reported

**Additional Info:**

Year: 1993  
Gen EPA ID: CAL000035853

Shipment Date: 19930526  
Creation Date: 9/7/1995 0:00:00  
Receipt Date: Not reported  
Manifest ID: 92588807  
Trans EPA ID: CAD008252405  
Trans Name: Not reported  
Trans 2 EPA ID: Not reported  
Trans 2 Name: Not reported  
TSDF EPA ID: CAD008252405  
Trans Name: Not reported  
TSDF Alt EPA ID: Not reported  
TSDF Alt Name: Not reported  
Waste Code Description: 214 - Unspecified solvent mixture  
RCRA Code: Not reported  
Meth Code: - Not reported  
Quantity Tons: 0.162  
Waste Quantity: 45  
Quantity Unit: G  
Additional Code 1: Not reported  
Additional Code 2: Not reported  
Additional Code 3: Not reported  
Additional Code 4: Not reported  
Additional Code 5: Not reported

**Additional Info:**

Year: 1997  
Gen EPA ID: CAL000035853

Shipment Date: 19971016  
Creation Date: 7/23/1998 0:00:00  
Receipt Date: 19971017

Map ID  
Direction  
Distance  
Elevation

MAP FINDINGS

Site

Database(s)

EDR ID Number  
EPA ID Number

**PARKS BODY SHOP (Continued)**

**S113035723**

Manifest ID: 97278823  
Trans EPA ID: CAD980675789  
Trans Name: Not reported  
Trans 2 EPA ID: Not reported  
Trans 2 Name: Not reported  
TSDF EPA ID: CAD008302903  
Trans Name: Not reported  
TSDF Alt EPA ID: CAD008302903  
TSDF Alt Name: Not reported  
Waste Code Description: 352 - Other organic solids  
RCRA Code: Not reported  
Meth Code: H01 - Transfer Station  
Quantity Tons: 0.2293  
Waste Quantity: 55  
Quantity Unit: G  
Additional Code 1: Not reported  
Additional Code 2: Not reported  
Additional Code 3: Not reported  
Additional Code 4: Not reported  
Additional Code 5: Not reported

Shipment Date: 19971015  
Creation Date: 7/23/1998 0:00:00  
Receipt Date: 19971017  
Manifest ID: 97278824  
Trans EPA ID: CAD980675789  
Trans Name: Not reported  
Trans 2 EPA ID: Not reported  
Trans 2 Name: Not reported  
TSDF EPA ID: CAD008302903  
Trans Name: Not reported  
TSDF Alt EPA ID: CAD008302903  
TSDF Alt Name: Not reported  
Waste Code Description: 461 - Paint sludge  
RCRA Code: F003  
Meth Code: R01 - Recycler  
Quantity Tons: 0.2085  
Waste Quantity: 50  
Quantity Unit: G  
Additional Code 1: Not reported  
Additional Code 2: Not reported  
Additional Code 3: Not reported  
Additional Code 4: Not reported  
Additional Code 5: Not reported

Additional Info:  
Year: 1995  
Gen EPA ID: CAL000035853

Shipment Date: 19950411  
Creation Date: 3/29/1996 0:00:00  
Receipt Date: 19950413  
Manifest ID: 95255590  
Trans EPA ID: CAD980675789  
Trans Name: Not reported  
Trans 2 EPA ID: Not reported  
Trans 2 Name: Not reported

Map ID  
Direction  
Distance  
Elevation

MAP FINDINGS

Site

Database(s)

EDR ID Number  
EPA ID Number

**PARKS BODY SHOP (Continued)**

**S113035723**

TSDF EPA ID: CAD008302903  
Trans Name: Not reported  
TSDF Alt EPA ID: CAD008302903  
TSDF Alt Name: Not reported  
Waste Code Description: 461 - Paint sludge  
RCRA Code: F003  
Meth Code: R01 - Recycler  
Quantity Tons: 0.1876  
Waste Quantity: 45  
Quantity Unit: G  
Additional Code 1: Not reported  
Additional Code 2: Not reported  
Additional Code 3: Not reported  
Additional Code 4: Not reported  
Additional Code 5: Not reported

**CERS:**

Name: PARKS BODY SHOP  
Address: 10522 CHESTNUT AVE  
City,State,Zip: STANTON, CA 90680  
Site ID: 412010  
CERS ID: 10539397  
CERS Description: Chemical Storage Facilities

**Violations:**

Site ID: 412010  
Site Name: PARKS BODY SHOP  
Violation Date: 10-15-2014  
Citation: HSC 6.95 25508(a)(1) - California Health and Safety Code, Chapter 6.95, Section(s) 25508(a)(1)  
Violation Description: Failure to complete and electronically submit hazardous material inventory information for all reportable hazardous materials on site at or above reportable quantities.  
Violation Notes: Returned to compliance on 06/12/2017.  
Violation Division: Orange County Environmental Health  
Violation Program: HMRRP  
Violation Source: CERS

Site ID: 412010  
Site Name: PARKS BODY SHOP  
Violation Date: 10-12-2016  
Citation: 22 CCR 12 66262.34(f) - California Code of Regulations, Title 22, Chapter 12, Section(s) 66262.34(f)  
Violation Description: Failure to properly label hazardous waste accumulation containers and portable tanks with the following requirements: "Hazardous Waste", name and address of the generator, physical and chemical characteristics of the Hazardous Waste, and starting accumulation date.  
Violation Notes: Returned to compliance on 03/30/2017. OBSERVATION: The waste paint spray booth filters were observed being stored without an accumulation start date posted on the container. All hazardous waste containers shall be marked with the following information: 1) the words G Hazardous WasteG ; 2) name and address of generator; 3) hazardous properties; 4) physical state; 5) composition (contents); 6) accumulation start date. CORRECTIVE ACTION: Immediately label these containers and ensure that all containers are marked with all the required information. Since it cannot be determined how long the waste

Map ID  
Direction  
Distance  
Elevation

MAP FINDINGS

Site

Database(s)

EDR ID Number  
EPA ID Number

**PARKS BODY SHOP (Continued)**

**S113035723**

paint spray booth filters have been on site, immediately contact a licensed hazardous waste hauler to dispose of this waste under manifest and submit a copy of the manifest to the CUPA by 11-12-16.

Violation Division: Orange County Environmental Health  
Violation Program: HW  
Violation Source: CERS

Site ID: 412010  
Site Name: PARKS BODY SHOP  
Violation Date: 08-22-2019  
Citation: HSC 6.5 25250.22 - California Health and Safety Code, Chapter 6.5, Section(s) 25250.22

Violation Description: Failure to properly manage used oil and/or fuel filters in accordance with the requirements.

Violation Notes: Returned to compliance on 08/28/2019. OBSERVATION: Two 55-gallon drums of used oil and fuel filters located in the the side alley of the facility were observed [without a label. CORRECTIVE ACTION: Immediately label the drained used oil filters with the appropriate information: The words "Drained Used Oil Filters" and the accumulation start date. A follow-up inspection will be conducted within 30 days.

Violation Division: Orange County Environmental Health  
Violation Program: HW  
Violation Source: CERS

Site ID: 412010  
Site Name: PARKS BODY SHOP  
Violation Date: 10-15-2014  
Citation: HSC 6.95 25508(d) - California Health and Safety Code, Chapter 6.95, Section(s) 25508(d)

Violation Description: Failure to complete and/or electronically submit a business plan when storing/handling a hazardous material at or above reportable quantities.

Violation Notes: Returned to compliance on 06/12/2017.

Violation Division: Orange County Environmental Health  
Violation Program: HMRRP  
Violation Source: CERS

Site ID: 412010  
Site Name: PARKS BODY SHOP  
Violation Date: 02-18-2014  
Citation: 22 CCR 12 66262.34(f) - California Code of Regulations, Title 22, Chapter 12, Section(s) 66262.34(f)

Violation Description: Failure to properly label hazardous waste accumulation containers with the following requirements: "Hazardous Waste", name and address of the generator, physical and chemical characteristics of the Hazardous Waste, and starting accumulation date.

Violation Notes: Returned to compliance on 02/18/2014. The waste thinner drum was labeled with the accumulation date

Violation Division: Orange County Environmental Health  
Violation Program: HW  
Violation Source: CERS

Site ID: 412010  
Site Name: PARKS BODY SHOP  
Violation Date: 10-12-2016  
Citation: 22 CCR 12 66262.34(d) - California Code of Regulations, Title 22, Chapter 12, Section(s) 66262.34(d)

Map ID  
Direction  
Distance  
Elevation

MAP FINDINGS

Site

Database(s)

EDR ID Number  
EPA ID Number

**PARKS BODY SHOP (Continued)**

**S113035723**

Violation Description: Failure to send hazardous waste offsite for treatment, storage, or disposal within 180 days (or 270 days if waste is transported over 200 miles) for a generator who generates less than 1000 kilogram per month if all of the following conditions are met: (1) The quantity of hazardous waste accumulated onsite never exceeds 6,000 kilograms. (2) The generator complies with the requirements of 40 Code of Federal Regulations section 262.34(d), (e) and (f). (3) The generator does not hold acutely hazardous waste or extremely hazardous waste in an amount greater than one kilogram for more than 90 days.

Violation Notes: Returned to compliance on 03/30/2017. OBSERVATION: The waste paint has been stored on site >180 days. Facilities who generate less than 1000 kg of hazardous waste per month and do not exceed 6000 kg of waste stored on site at any time may store waste on site up to 180 days. CORRECTIVE ACTION: Immediately contact a licensed hazardous waste hauler to dispose of this waste under manifest and submit a copy of the manifest to the CUPA by 11-12-16.

Violation Division: Orange County Environmental Health  
Violation Program: HW  
Violation Source: CERS

Site ID: 412010  
Site Name: PARKS BODY SHOP  
Violation Date: 08-23-2019  
Citation: HSC 6.95 25508(a)(1) - California Health and Safety Code, Chapter 6.95, Section(s) 25508(a)(1)

Violation Description: Failure to annually review and electronically certify that the business plan is complete and accurate on or before the annual due date.

Violation Notes: Returned to compliance on 04/21/2020. OBSERVATION: The business failed to electronically submit and certify that the business plan is complete, accurate, and in compliance with EPCRA on or before the annual due date of 3/1/2019 for this year. Business last submitted a Hazardous Materials Business Plan via CERS on 3/20/2018. CORRECTIVE ACTION: Electronically submit and certify that the business plan is complete and accurate within 30 days. On an ongoing basis, electronically submit and certify the business plan annually on or before the annual due date of March 1st.

Violation Division: Orange County Environmental Health  
Violation Program: HMRRP  
Violation Source: CERS

Site ID: 412010  
Site Name: PARKS BODY SHOP  
Violation Date: 08-22-2019  
Citation: HSC 6.5 25123.3(h)(1) - California Health and Safety Code, Chapter 6.5, Section(s) 25123.3(h)(1)

Violation Description: Failure to send hazardous waste offsite for treatment, storage, or disposal within 180 days (or 270 days if waste is transported over 200 miles) for a generator who generates less than 1000 kilogram per month if all of the following conditions are met: (1) The quantity of hazardous waste accumulated onsite never exceeds 6,000 kilograms. (2) The generator complies with the requirements of 40 Code of Federal Regulations section 262.34(d), (e) and (f). (3) The generator does not hold acutely hazardous waste or extremely hazardous waste in an amount greater than one kilogram for more than 90 days.

Violation Notes: Returned to compliance on 08/28/2019. OBSERVATION: Owner/Operator is a small quantity generator and failed to send hazardous waste (one

Map ID  
Direction  
Distance  
Elevation

MAP FINDINGS

Site

Database(s)

EDR ID Number  
EPA ID Number

**PARKS BODY SHOP (Continued)**

**S113035723**

Violation Division: 55-gallon drum of waste coolant and two 55-gallon drums of drained waste oil filters) off-site for treatment, storage, or disposal within 180 days (or 270 days if waste is transported over 200 miles) and within 365 days, respectively. CORRECTIVE ACTION: Dispose of hazardous waste that has been stored over the applicable time limit and provide the manifests to this Agency to correct the violation.  
Violation Program: Orange County Environmental Health  
Violation Source: HW  
CERS

Evaluation:  
Eval General Type: Compliance Evaluation Inspection  
Eval Date: 02-18-2014  
Violations Found: Yes  
Eval Type: Routine done by local agency  
Eval Notes: On site to conduct a routine hazardous waste inspection. Permission to enter, inspect, and take photographs granted by MrYong Un Park and he provided a tour of the facility. Municipal dumpster area does not appear to contain any hazardous waste. The perimeter of the facility was also inspected; no obvious signs of releases were noted. Emergency Response Informational Sticker was available for review. Hazardous waste containers were inspected. All containers were labeled except the waste paint thinner drum that did not include the beginning date of accumulation that was labeled at my request this date Each container and portable tank holding hazardous was marked with the following information: 1. "HAZARDOUS WASTE" 2. Waste (name) 3. Hazardous property of the waste (e.g. - toxic, flammable, corrosive, etc.) 4. Physical state of the waste (liquid or solid) 5. Name and address of the business 6. The Accumulation start date Manifests, bills of lading and [Truncated]  
Eval Division: Orange County Environmental Health  
Eval Program: HW  
Eval Source: CERS

Eval General Type: Other/Unknown  
Eval Date: 03-28-2017  
Violations Found: No  
Eval Type: Other, not routine, done by local agency  
Eval Notes: This is an in-office inspection report. The owner forwarded a copy of recent waste paint disposal record from 11-16-16 for 55 gallons of waste paint and a disposal record for the removal of a drum of paint filters. Violation I053 and I400 are corrected. Thank you  
Eval Division: Orange County Environmental Health  
Eval Program: HW  
Eval Source: CERS

Eval General Type: Other/Unknown  
Eval Date: 04-19-2017  
Violations Found: No  
Eval Type: Other, not routine, done by local agency  
Eval Notes: Reviewed facility's annual CERS HMBP recertification. All submittal elements accepted. An update will need to be made to the facility's Emergency Response Plan at time of inspection.  
Eval Division: Orange County Environmental Health  
Eval Program: HMRRP  
Eval Source: CERS

Map ID  
Direction  
Distance  
Elevation

MAP FINDINGS

Site

Database(s)

EDR ID Number  
EPA ID Number

**PARKS BODY SHOP (Continued)**

**S113035723**

Eval General Type:	Other/Unknown
Eval Date:	04-21-2020
Violations Found:	No
Eval Type:	Other, not routine, done by local agency
Eval Notes:	The purpose of this offsite reinspection is to follow up on the violation cited on a previous inspection report. The business has re-submitted the following documents in CERS: - Business Activities - Business Owner/Operator Identification - Hazardous Materials Inventory - Site Map - Emergency Response Plan/Training Plan The Hazardous Materials Business Plan was reviewed and ACCEPTED by this agency. Violation I463 has been corrected. No violations remain under the Hazardous Materials Disclosure program. Note: Please complete the CERS Consolidated Emergency Response Plan template and submit it to CERS under the Emergency Response Plan section. Ensure that the form is complete, including the following information: Nearest Hospital/Telephone Number, Local Unified Program Agency Telephone Number (714-433-6406), and the locations of the emergency equipment selected under Section G. A copy of this report will be emailed to: <pkbsbshp@sbcglobal.net>
Eval Division:	Orange County Environmental Health
Eval Program:	HMRRP
Eval Source:	CERS
Eval General Type:	Compliance Evaluation Inspection
Eval Date:	05-16-2016
Violations Found:	No
Eval Type:	Routine done by local agency
Eval Notes:	On site to conduct hazardous materials chemical inventory and business emergency plan inspection this date, consent to enter, inspect and take photographs was given The HMBEP has been submitted through ---- Esubmit Facility needs to make corrections to HMBP and resubmit. The facility has the following hazardous materials that exceed the required disclosure quantities: USed oil Used antifreeze Waste paint Thinner
Eval Division:	Orange County Environmental Health
Eval Program:	HMRRP
Eval Source:	CERS
Eval General Type:	Other/Unknown
Eval Date:	07-26-2016
Violations Found:	No
Eval Type:	Other, not routine, done by local agency
Eval Notes:	hmbep conditionally accepted This submittal is being conditionally approved in order to facilitate transfer of data to California Electronic Reporting System (CERS) database. The facility will need to make the following revisions in CERS following notification of data transfer: Please review the maximum amount of each chemical that is onsite. Also review the average daily amount and revise it so that it reflects the amount of each chemical that is typically onsite. Reporting thresholds are 500 pounds of solid or 55 gallons of liquid or 200 cubic feet of gas. Our records indicate you may have the following -- 55 gallon drum of paint thinner -- 55 gallon drum of paint thinner waste -- 55 gallon drum of coolant Please provide estimates of the annual waste amounts for each of these, as well as their state waste codes. Emergency Plan: Please elaborate on parts a. G f. and the employee training program. The emergency plan is crucial to emergency first [Truncated]



Map ID  
Direction  
Distance  
Elevation

MAP FINDINGS

Site

Database(s)

EDR ID Number  
EPA ID Number

**PARKS BODY SHOP (Continued)**

**S113035723**

Eval Division:	Orange County Environmental Health
Eval Program:	HMRRP
Eval Source:	CERS
Eval General Type:	Other/Unknown
Eval Date:	08-07-2015
Violations Found:	No
Eval Type:	Other, not routine, done by local agency
Eval Notes:	Not reported
Eval Division:	Orange County Environmental Health
Eval Program:	HMRRP
Eval Source:	CERS
Eval General Type:	Compliance Evaluation Inspection
Eval Date:	08-09-2019
Violations Found:	Yes
Eval Type:	Routine done by local agency
Eval Notes:	INSPECTOR COMMENT: On site for a routine hazardous waste inspection. Walked throughout the facility. Observed hazardous waste storage areas. Containers were closed and properly labeled, with the exception of two 55-gallon drums of drained waste oil filters. One 55-gallon drum of waste coolant and two 55-gallon drums of drained waste oil filters have been accumulated on site over the allowed accumulation time of 180 days and 365 days, respectively. Employees are reported to be trained. Manifests were available for review. Facility generates the following waste streams: - Waste Oil - Drained Used Oil Filters - Waste Paint Thinner/Acetone - Waste Paint Filters - Waste Coolant Emergency plan is available on site. No hazardous waste or universal waste observed in the dumpster/enclosure area.
Eval Division:	Orange County Environmental Health
Eval Program:	HW
Eval Source:	CERS
Eval General Type:	Compliance Evaluation Inspection
Eval Date:	08-09-2019
Violations Found:	Yes
Eval Type:	Routine done by local agency
Eval Notes:	INSPECTOR COMMENT: On-site for a routine hazardous materials business plan inspection. The following hazardous materials were observed on site over reportable quantities: - Waste Oil - Waste Coolant - Waste Paint Thinner
Eval Division:	Orange County Environmental Health
Eval Program:	HMRRP
Eval Source:	CERS
Eval General Type:	Other/Unknown
Eval Date:	08-19-2015
Violations Found:	No
Eval Type:	Other, not routine, done by local agency
Eval Notes:	8/19: Spoke this date with Tony Park who contacted me about the NOV. Assigned credentials to Tony and navigated through the portal. Tony will finish the disclosure prior to deadline.
Eval Division:	Orange County Environmental Health
Eval Program:	HMRRP
Eval Source:	CERS
Eval General Type:	Other/Unknown

Map ID  
Direction  
Distance  
Elevation

MAP FINDINGS

Site

Database(s)

EDR ID Number  
EPA ID Number

**PARKS BODY SHOP (Continued)**

**S113035723**

Eval Date: 08-21-2015  
Violations Found: No  
Eval Type: Other, not routine, done by local agency  
Eval Notes: INSPECTOR COMMENTS This report is to confirm that the facility has electronically submitted the Hazardous Materials Disclosure and Business Emergency Plan (HMD/BEP) to the eSubmit portal on 8-19-2015. This facility is in compliance with the Notice of Violation (NOV) issued 8-14-2015. No further action is due at this time by the facility. OC CUPA Staff will review the electronic submission and will contact the facility if the submission is accepted or denied. Report mailed to Tony Park. \_\_\_\_\_

Eval Division: Orange County Environmental Health  
Eval Program: HMRRP  
Eval Source: CERS

Eval General Type: Other/Unknown  
Eval Date: 08-21-2015  
Violations Found: No  
Eval Type: Other, not routine, done by local agency  
Eval Notes: Review eSubmit. SUBMITTED 8-19-2015  
Eval Division: Orange County Environmental Health  
Eval Program: HMRRP  
Eval Source: CERS

Eval General Type: Other/Unknown  
Eval Date: 08-28-2019  
Violations Found: No  
Eval Type: Other, not routine, done by local agency  
Eval Notes: INSPECTOR COMMENT: On site for a follow-up hazardous waste inspection. Facility has properly disposed of the drained used oil filters and waste coolant that were accumulated on site over allowed accumulation time period. Manifests were available for review. The drained used oil filters drums (2) were properly labeled. The following violations have been corrected: I375 - Properly manages used oil and fuel filters I053 - Disposed of hazardous waste within 180 days of accumulation

Eval Division: Orange County Environmental Health  
Eval Program: HW  
Eval Source: CERS

Eval General Type: Other/Unknown  
Eval Date: 09-10-2015  
Violations Found: No  
Eval Type: Other, not routine, done by local agency  
Eval Notes: File review for waste chemicals  
Eval Division: Orange County Environmental Health  
Eval Program: HW  
Eval Source: CERS

Eval General Type: Other/Unknown  
Eval Date: 09-10-2015  
Violations Found: No  
Eval Type: Other, not routine, done by local agency  
Eval Notes: The following submittal has been declined due to the following: Please review the maximum amount of each chemical that is onsite. Also review the average daily amount and revise it so that it reflects the amount of each chemical that is typically onsite. Reporting thresholds are 500 pounds of solid or 55 gallons of liquid or 200 cubic feet of gas.

Map ID  
Direction  
Distance  
Elevation

MAP FINDINGS

Site

Database(s)

EDR ID Number  
EPA ID Number

**PARKS BODY SHOP (Continued)**

**S113035723**

Our records indicate you may have the following -- 55 gallon drum of paint thinner -- 55 gallon drum of paint thinner waste -- 55 gallon drum of coolant Map -- the following is missing from map: 1.storm Drains and sewers 2.evacuation staging area

Eval Division: Orange County Environmental Health  
Eval Program: HMRRP  
Eval Source: CERS

Eval General Type: Compliance Evaluation Inspection  
Eval Date: 10-12-2016  
Violations Found: Yes  
Eval Type: Routine done by local agency  
Eval Notes: On site to conduct a routine hazardous waste inspection. Consent to inspect and take photos at the facility was provided by Tony Park. The facility's EPA ID # is CAL000045117. We discussed the Waste determination process for the waste paint spray booth filters and the new process of draining the drained used oil filters. We also discussed the waste waterborne paint gun cleaner liquids. The waste paint spray booth filters were missing the Hazardous waste labeling information (see violation). The waste paint has been stored on site beyond the allowed time accumulation period of 180 days (see violation). Municipal dumpster area does not contain any hazardous waste. The perimeter of the facility was also inspected; no signs of releases were noted. Emergency Response Information was complete. Hazardous waste containers were covered. Reviewed manifests, bills of lading and consolidated manifests for hazardous waste streams. For further information about [Truncated]

Eval Division: Orange County Environmental Health  
Eval Program: HW  
Eval Source: CERS

Eval General Type: Other/Unknown  
Eval Date: 10-15-2014  
Violations Found: Yes  
Eval Type: Other, not routine, done by local agency  
Eval Notes: Orange County Environmental Health as the Certified Unified Program Agency (OC CUPA) is the administrating agency for the Hazardous Materials Disclosure and Business Emergency Plan programs (HMD/BEP) previously administered by the Orange County Fire Authority. During the months of August and December of 2013, the OC CUPA sent out letters to regulated businesses requesting them to electronically submit their HMD/BEP forms. Electronic submission of these forms is a legal requirement. Failure to submit HMD/BEP forms is in violation of the California Health & Safety Code Chapter 6.95. According to our records there is no electronic submission for this facility. Please go to [www.esubmit.ocgov.com](http://www.esubmit.ocgov.com) to request a username and password and submit your HMD/BEP forms within the next 30 days. Businesses may also submit forms via the California Environmental Reporting System. Please verify that all owner information that is prepopulated on the E-Submit Portal is still [Truncated]

Eval Division: Orange County Environmental Health  
Eval Program: HMRRP  
Eval Source: CERS

Enforcement Action:  
Site ID: 412010  
Site Name: PARKS BODY SHOP

Map ID  
Direction  
Distance  
Elevation

MAP FINDINGS

Site

Database(s)

EDR ID Number  
EPA ID Number

**PARKS BODY SHOP (Continued)**

**S113035723**

Site Address: 10522 CHESTNUT AVE  
Site City: STANTON  
Site Zip: 90680  
Enf Action Date: 08-07-2015  
Enf Action Type: Notice of Violation (Unified Program)  
Enf Action Description: Notice of Violation Issued by the Inspector at the Time of Inspection  
Enf Action Notes: Failure to Electronically Submit HMD/BEP.  
Enf Action Division: Orange County Environmental Health  
Enf Action Program: UNSPEC  
Enf Action Source: CERS

Coordinates:  
Site ID: 412010  
Facility Name: PARKS BODY SHOP  
Env Int Type Code: HMBP  
Program ID: 10539397  
Coord Name: Not reported  
Ref Point Type Desc: Center of a facility or station.  
Latitude: 33.809780  
Longitude: -117.991870

Affiliation:  
Affiliation Type Desc: CUPA District  
Entity Name: Orange County Env Health  
Entity Title: Not reported  
Affiliation Address: 1241 East Dyer Road Suite 120  
Affiliation City: Santa Ana  
Affiliation State: CA  
Affiliation Country: Not reported  
Affiliation Zip: 92705-5611  
Affiliation Phone: (714) 433-6406

Affiliation Type Desc: Document Preparer  
Entity Name: tony park  
Entity Title: Not reported  
Affiliation Address: Not reported  
Affiliation City: Not reported  
Affiliation State: Not reported  
Affiliation Country: Not reported  
Affiliation Zip: Not reported  
Affiliation Phone: Not reported

Affiliation Type Desc: Identification Signer  
Entity Name: tony park  
Entity Title: owner  
Affiliation Address: Not reported  
Affiliation City: Not reported  
Affiliation State: Not reported  
Affiliation Country: Not reported  
Affiliation Zip: Not reported  
Affiliation Phone: Not reported

Affiliation Type Desc: Operator  
Entity Name: YONG UN PARK  
Entity Title: Not reported  
Affiliation Address: Not reported

Map ID  
Direction  
Distance  
Elevation

MAP FINDINGS

Site

Database(s)

EDR ID Number  
EPA ID Number

**PARKS BODY SHOP (Continued)**

**S113035723**

Affiliation City: Not reported  
Affiliation State: Not reported  
Affiliation Country: Not reported  
Affiliation Zip: Not reported  
Affiliation Phone: (714) 827-3212

Affiliation Type Desc: Legal Owner  
Entity Name: YONG UN PARK  
Entity Title: Not reported  
Affiliation Address: 10522 CHESTNUT AVE  
Affiliation City: Stanton  
Affiliation State: CA  
Affiliation Country: United States  
Affiliation Zip: 90680  
Affiliation Phone: (714) 827-3212

Affiliation Type Desc: Environmental Contact  
Entity Name: tony park  
Entity Title: Not reported  
Affiliation Address: 10522 Chestnut Ave.  
Affiliation City: Stanton  
Affiliation State: CA  
Affiliation Country: Not reported  
Affiliation Zip: 90680  
Affiliation Phone: Not reported

Affiliation Type Desc: Facility Mailing Address  
Entity Name: Mailing Address  
Entity Title: Not reported  
Affiliation Address: 10522 CHESTNUT AVE  
Affiliation City: STANTON  
Affiliation State: CA  
Affiliation Country: Not reported  
Affiliation Zip: 90680  
Affiliation Phone: Not reported

Affiliation Type Desc: Parent Corporation  
Entity Name: PARKS BODY SHOP  
Entity Title: Not reported  
Affiliation Address: Not reported  
Affiliation City: Not reported  
Affiliation State: Not reported  
Affiliation Country: Not reported  
Affiliation Zip: Not reported  
Affiliation Phone: Not reported

**HWTS:**

Name: PARK'S AUTO BODY SHOP  
Address: 10522 CHESTNUT AVE  
Address 2: Not reported  
City,State,Zip: STANTON, CA 906802441  
EPA ID: CAL000035853  
Inactive Date: 06/30/2001  
Create Date: 07/05/1990  
Last Act Date: 04/19/2002  
Mailing Name: Not reported

Map ID  
Direction  
Distance  
Elevation

MAP FINDINGS

Site

Database(s)

EDR ID Number  
EPA ID Number

**PARKS BODY SHOP (Continued)**

**S113035723**

Mailing Address: 10522 CHESTNUT AVE  
Mailing Address 2: Not reported  
Mailing City,State,Zip: STANTON, CA 906802441  
Owner Name: PARK YONG UN  
Owner Address: --  
Owner Address 2: Not reported  
Owner City,State,Zip: --, 99 --  
Contact Name: YONG U PARK /OWNER  
Contact Address: 10522 CHESTNUT AVE  
Contact Address 2: Not reported  
City,State,Zip: STANTON, CA 906800000

**NAICS:**

EPA ID: CAL000035853  
Create Date: 2002-03-14 16:36:27.000  
NAICS Code: 811111  
NAICS Description: General Automotive Repair  
Issued EPA ID Date: 1990-07-05 00:00:00  
Inactive Date: 2001-06-30 00:00:00  
Facility Name: PARK'S AUTO BODY SHOP  
Facility Address: 10522 CHESTNUT AVE  
Facility Address 2: Not reported  
Facility City: STANTON  
Facility County: Not reported  
Facility State: CA  
Facility Zip: 906802441

**N153**

**CDL S107527007  
N/A**

**< 1/8  
1 ft.**

**10641 FERN AVE  
STANTON, CA 90680**

**Site 1 of 3 in cluster N**

**Relative:  
Higher**

**CDL:**

**Actual:  
71 ft.**

Name: Not reported  
Address: 10641 FERN AVE  
City,State,Zip: STANTON, CA 90680  
Facility ID: 1999-10-088  
Date: 10/20/1999  
Labtype: Illegal Drug lab  
Lab Type: Illegal Drug Lab (L) - location where an illegal drug lab was operated  
or drug lab equipment and/or materials were stored.

**E154**

**RCRA NonGen / NLR 1024797820  
CAL000191662**

**< 1/8  
1 ft.**

**C J GRINDING INC  
10543 DALE AVE  
STANTON, CA 90680**

**Site 38 of 41 in cluster E**

**Relative:  
Higher**

**RCRA NonGen / NLR:**

**Actual:  
72 ft.**

Date Form Received by Agency: 2000-07-17 00:00:00.0  
Handler Name: C J GRINDING INC  
Handler Address: 10543 DALE AVE  
Handler City,State,Zip: STANTON, CA 90680-2641  
EPA ID: CAL000191662  
Contact Name: TAMMY QUENTAL

Map ID  
Direction  
Distance  
Elevation

MAP FINDINGS

Site

Database(s)

EDR ID Number  
EPA ID Number

**C J GRINDING INC (Continued)**

**1024797820**

Contact Address:	10543 DALE ST
Contact City,State,Zip:	STANTON, CA 90680
Contact Telephone:	714-484-3822
Contact Fax:	714-484-3990
Contact Email:	CJGRINDING_INC@YAHOO.COM
Contact Title:	Not reported
EPA Region:	09
Land Type:	Not reported
Federal Waste Generator Description:	Not a generator, verified
Non-Notifier:	Not reported
Biennial Report Cycle:	Not reported
Accessibility:	Not reported
Active Site Indicator:	Handler Activities
State District Owner:	Not reported
State District:	Not reported
Mailing Address:	10543 DALE AVE
Mailing City,State,Zip:	STANTON, CA 90680-2641
Owner Name:	C J GRINDING INC
Owner Type:	Other
Operator Name:	TAMMY QUENTAL
Operator Type:	Other
Short-Term Generator Activity:	No
Importer Activity:	No
Mixed Waste Generator:	No
Transporter Activity:	No
Transfer Facility Activity:	No
Recycler Activity with Storage:	No
Small Quantity On-Site Burner Exemption:	No
Smelting Melting and Refining Furnace Exemption:	No
Underground Injection Control:	No
Off-Site Waste Receipt:	No
Universal Waste Indicator:	Yes
Universal Waste Destination Facility:	Yes
Federal Universal Waste:	No
Active Site Fed-Reg Treatment Storage and Disposal Facility:	Not reported
Active Site Converter Treatment storage and Disposal Facility:	Not reported
Active Site State-Reg Treatment Storage and Disposal Facility:	Not reported
Active Site State-Reg Handler:	---
Federal Facility Indicator:	Not reported
Hazardous Secondary Material Indicator:	N
Sub-Part K Indicator:	Not reported
Commercial TSD Indicator:	No
Treatment Storage and Disposal Type:	Not reported
2018 GPRA Permit Baseline:	Not on the Baseline
2018 GPRA Renewals Baseline:	Not on the Baseline
Permit Renewals Workload Universe:	Not reported
Permit Workload Universe:	Not reported
Permit Progress Universe:	Not reported
Post-Closure Workload Universe:	Not reported
Closure Workload Universe:	Not reported
202 GPRA Corrective Action Baseline:	No
Corrective Action Workload Universe:	No
Subject to Corrective Action Universe:	No
Non-TSDFs Where RCRA CA has Been Imposed Universe:	No
TSDFs Potentially Subject to CA Under 3004 (u)/(v) Universe:	No
TSDFs Only Subject to CA under Discretionary Auth Universe:	No
Corrective Action Priority Ranking:	No NCAPS ranking

Map ID  
Direction  
Distance  
Elevation

MAP FINDINGS

Site

Database(s)

EDR ID Number  
EPA ID Number

**C J GRINDING INC (Continued)**

**1024797820**

Environmental Control Indicator:	No
Institutional Control Indicator:	No
Human Exposure Controls Indicator:	N/A
Groundwater Controls Indicator:	N/A
Operating TSDF Universe:	Not reported
Full Enforcement Universe:	Not reported
Significant Non-Complier Universe:	No
Unaddressed Significant Non-Complier Universe:	No
Addressed Significant Non-Complier Universe:	No
Significant Non-Complier With a Compliance Schedule Universe:	No
Financial Assurance Required:	Not reported
Handler Date of Last Change:	2018-09-05 15:44:19.0
Recognized Trader-Importer:	No
Recognized Trader-Exporter:	No
Importer of Spent Lead Acid Batteries:	No
Exporter of Spent Lead Acid Batteries:	No
Recycler Activity Without Storage:	No
Manifest Broker:	No
Sub-Part P Indicator:	No

**Handler - Owner Operator:**

Owner/Operator Indicator:	Owner
Owner/Operator Name:	C J GRINDING INC
Legal Status:	Other
Date Became Current:	Not reported
Date Ended Current:	Not reported
Owner/Operator Address:	10355 YANA DR
Owner/Operator City,State,Zip:	STANTON, CA 90680-1843
Owner/Operator Telephone:	714-484-3822
Owner/Operator Telephone Ext:	Not reported
Owner/Operator Fax:	Not reported
Owner/Operator Email:	Not reported

Owner/Operator Indicator:	Operator
Owner/Operator Name:	TAMMY QUENTAL
Legal Status:	Other
Date Became Current:	Not reported
Date Ended Current:	Not reported
Owner/Operator Address:	10543 DALE ST
Owner/Operator City,State,Zip:	STANTON, CA 90680
Owner/Operator Telephone:	714-484-3822
Owner/Operator Telephone Ext:	Not reported
Owner/Operator Fax:	Not reported
Owner/Operator Email:	Not reported

**Historic Generators:**

Receive Date:	2000-07-17 00:00:00.0
Handler Name:	C J GRINDING INC
Federal Waste Generator Description:	Not a generator, verified
State District Owner:	Not reported
Large Quantity Handler of Universal Waste:	No
Recognized Trader Importer:	No
Recognized Trader Exporter:	No
Spent Lead Acid Battery Importer:	No
Spent Lead Acid Battery Exporter:	No



Map ID  
Direction  
Distance  
Elevation

MAP FINDINGS

Site

Database(s)

EDR ID Number  
EPA ID Number

**C J GRINDING INC (Continued)**

**1024797820**

Current Record: Yes  
Non Storage Recycler Activity: Not reported  
Electronic Manifest Broker: Not reported

List of NAICS Codes and Descriptions:

NAICS Code: 336399  
NAICS Description: ALL OTHER MOTOR VEHICLE PARTS MANUFACTURING

Facility Has Received Notices of Violations:

Violations: No Violations Found

Evaluation Action Summary:

Evaluations: No Evaluations Found

**D155** **GOOD KNIGHT REPAIR, INC DBA NEW VISION COLLISION**  
**8310 CERRITOS AVE**  
**STANTON, CA 90680**

**HAZNET** **S123629118**  
**N/A**

**< 1/8**  
**1 ft.**

**Site 6 of 8 in cluster D**

**Relative:**  
**Higher**  
**Actual:**  
**72 ft.**

HAZNET:  
Name: GOOD KNIGHT REPAIR, INC DBA NEW VISION COLLISION  
Address: 8310 CERRITOS AVE  
Address 2: Not reported  
City,State,Zip: STANTON, CA 90680  
Contact: DERRICK M MACBEATH  
Telephone: 7148280142  
Mailing Name: Not reported  
Mailing Address: 8310 CERRITOS AVE  
  
Year: 2013  
Gepaid: CAL000379424  
TSD EPA ID: CAT000613976  
CA Waste Code: 212 - Oxygenated solvents (acetone, butanol, ethyl acetate, etc.)  
Disposal Method: H141 - Storage, Bulking, And/Or Transfer Off Site--No Treatment/Reovery (H010-H129) Or (H131-H135)  
  
Tons: 0.2005

Additional Info:

Year: 2013  
Gen EPA ID: CAL000379424  
  
Shipment Date: 20130924  
Creation Date: 2/7/2014 22:15:07  
Receipt Date: 20130924  
Manifest ID: 003927728SKS  
Trans EPA ID: TXR000081205  
Trans Name: SAFETY-KLEEN SYSTEMS INC  
Trans 2 EPA ID: Not reported  
Trans 2 Name: Not reported  
TSDF EPA ID: CAT000613976  
Trans Name: SAFETY-KLEEN SYSTEMS INC  
TSDF Alt EPA ID: Not reported  
TSDF Alt Name: Not reported

Map ID  
Direction  
Distance  
Elevation

MAP FINDINGS

Site

Database(s)

EDR ID Number  
EPA ID Number

**GOOD KNIGHT REPAIR, INC DBA NEW VISION COLLISION (Continued)**

**S123629118**

Waste Code Description: 212 - Oxygenated solvents (acetone, butanol, ethyl acetate, etc.  
RCRA Code: F003  
Meth Code: H141 - Storage, Bulking, And/Or Transfer Off Site--No  
Treatment/Reovery (H010-H129) Or (H131-H135)  
Quantity Tons: 0.108  
Waste Quantity: 216  
Quantity Unit: P  
Additional Code 1: D039  
Additional Code 2: D035  
Additional Code 3: D018  
Additional Code 4: D001  
Additional Code 5: Not reported

Shipment Date: 20130408  
Creation Date: 8/12/2013 22:15:07  
Receipt Date: 20130408  
Manifest ID: 003667927SKS  
Trans EPA ID: TXR000081205  
Trans Name: SAFETY-KLEEN SYSTEMS INC  
Trans 2 EPA ID: Not reported  
Trans 2 Name: Not reported  
TSDf EPA ID: CAT000613976  
Trans Name: SAFETY-KLEEN SYSTEMS INC  
TSDf Alt EPA ID: Not reported  
TSDf Alt Name: Not reported

Waste Code Description: 212 - Oxygenated solvents (acetone, butanol, ethyl acetate, etc.  
RCRA Code: F003  
Meth Code: H141 - Storage, Bulking, And/Or Transfer Off Site--No  
Treatment/Reovery (H010-H129) Or (H131-H135)  
Quantity Tons: 0.05  
Waste Quantity: 100  
Quantity Unit: P  
Additional Code 1: D039  
Additional Code 2: D035  
Additional Code 3: D018  
Additional Code 4: D001  
Additional Code 5: Not reported

Shipment Date: 20130212  
Creation Date: 6/29/2013 22:15:06  
Receipt Date: 20130212  
Manifest ID: 003631057SKS  
Trans EPA ID: TXR000081205  
Trans Name: SAFETY-KLEEN SYSTEMS INC  
Trans 2 EPA ID: Not reported  
Trans 2 Name: Not reported  
TSDf EPA ID: CAT000613976  
Trans Name: SAFETY-KLEEN SYSTEMS INC  
TSDf Alt EPA ID: Not reported  
TSDf Alt Name: Not reported

Waste Code Description: 212 - Oxygenated solvents (acetone, butanol, ethyl acetate, etc.  
RCRA Code: F003  
Meth Code: H141 - Storage, Bulking, And/Or Transfer Off Site--No  
Treatment/Reovery (H010-H129) Or (H131-H135)  
Quantity Tons: 0.0425  
Waste Quantity: 85  
Quantity Unit: P

Map ID  
Direction  
Distance  
Elevation

MAP FINDINGS

Site

Database(s)

EDR ID Number  
EPA ID Number

**GOOD KNIGHT REPAIR, INC DBA NEW VISION COLLISION (Continued)**

**S123629118**

Additional Code 1: D039  
Additional Code 2: D035  
Additional Code 3: D018  
Additional Code 4: D001  
Additional Code 5: Not reported

**O156**      **STRUCTURAL STEEL FABRICATORS INC**  
**10641 SYCAMORE AV**  
**< 1/8**      **STANTON, CA 90680**  
**1 ft.**

**NPDES**      **S125425072**  
**CERS**      **N/A**

**Site 1 of 3 in cluster O**

**Relative:**  
**Higher**

**Actual:**  
**70 ft.**

NPDES:  
Name: STRUCTURAL STEEL FABRICATORS  
Address: 10641 SYCAMORE AVE  
City,State,Zip: STANTON, CA 90680  
Facility Status: Not reported  
NPDES Number: Not reported  
Region: Not reported  
Agency Number: Not reported  
Regulatory Measure ID: Not reported  
Place ID: Not reported  
Order Number: Not reported  
WDID: 8 30IN606163  
Regulatory Measure Type: Industrial  
Program Type: Not reported  
Adoption Date Of Regulatory Measure: Not reported  
Effective Date Of Regulatory Measure: Not reported  
Termination Date Of Regulatory Measure: Not reported  
Expiration Date Of Regulatory Measure: Not reported  
Discharge Address: Not reported  
Discharge Name: Not reported  
Discharge City: Not reported  
Discharge State: Not reported  
Discharge Zip: Not reported  
Status: NOI Required  
Status Date: 12/30/2020  
Operator Name: Structural Steel Fabricators  
Operator Address: 10641 Sycamore Ave  
Operator City: Stanton  
Operator State: California  
Operator Zip: 90680

CERS:  
Name: STRUCTURAL STEEL FABRICATORS INC  
Address: 10641 SYCAMORE AV  
City,State,Zip: STANTON, CA 90680  
Site ID: 559129  
CERS ID: 10547275  
CERS Description: Chemical Storage Facilities

Violations:  
Site ID: 559129  
Site Name: STRUCTURAL STEEL FABRICATORS INC  
Violation Date: 06-01-2016  
Citation: HSC 6.95 25508(a)(1) - California Health and Safety Code, Chapter 6.95, Section(s) 25508(a)(1)  
Violation Description: Failure to complete and electronically submit hazardous material

Map ID  
Direction  
Distance  
Elevation

MAP FINDINGS

Site

Database(s)

EDR ID Number  
EPA ID Number

**STRUCTURAL STEEL FABRICATORS INC (Continued)**

**S125425072**

Violation Notes: inventory information for all reportable hazardous materials on site at or above reportable quantities.  
Returned to compliance on 06/12/2017. The Esubmit submission has been declined due to the following; 1. Chemical Inventory Acetylene -- CAS # is 74-86-2 -- Fire hazard classification : Flammable Gas -- Fed hazard is Fire, acute and chronic -- Storage Pressure: above ambient O2 -- CAS # is 7782-44-7 -- Fire hazard classification: Oxidizing -- Fed Hazard also check acute and chronic -- Storage temperature is above ambient Add propane and argon to your inventory. 2. Map Site Map directions and template can be located at:  
<http://occupainfo.com/civicax/filebank/blobdload.aspx?BlobID=14769> The completed site map will need to be uploaded to the reporting website. please include: Site Layout Site Orientation (North, South, etc.) Loading Areas Internal Roads Adjacent Streets Storm Drains and Sewers Access and Exit Points Emergency Shutoffs Evacuation Staging Areas Hazardous Material Storage Areas Hazardous Material Handling Areas Emergency Response Equipment The labels [Truncated]

Violation Division: Orange County Environmental Health  
Violation Program: HMRRP  
Violation Source: CERS

Site ID: 559129  
Site Name: STRUCTURAL STEEL FABRICATORS INC  
Violation Date: 10-01-2019  
Citation: HSC 6.95 25508(a)(1) - California Health and Safety Code, Chapter 6.95, Section(s) 25508(a)(1)

Violation Description: Failure to establish and electronically submit an adequate emergency response plan and procedures for a release or threatened release of a hazardous material.

Violation Notes: OBSERVATION: The business failed to establish and electronically submit adequate emergency response procedures for a release or threatened release of a hazardous material. CORRECTIVE ACTION: Establish and electronically submit adequate emergency response procedures for a release or threatened release of a hazardous material within 30 days via the California Environmental Reporting System (CERS) at [cers.calepa.ca.gov](http://cers.calepa.ca.gov).

Violation Division: Orange County Environmental Health  
Violation Program: HMRRP  
Violation Source: CERS

Evaluation:  
Eval General Type: Compliance Evaluation Inspection  
Eval Date: 03-22-2016  
Violations Found: No  
Eval Type: Routine done by local agency  
Eval Notes: On site to conduct hazardous materials chemical inventory and business emergency plan inspection this date, consent to enter, inspect and take photographs was given The HMBEP has been submitted through ----Esubmit The facility has the following hazardous materials that are required to be disclosed: -- Acetylene -- Oxygen -- Propane -- Argon/CO2 Outstanding violation remains outstanding. Facility needs to make corrections to your Esubmittal. Note: Please review the maximum amount of each chemical that is onsite. Also review the average daily amount and revise it so that it reflects the amount of each chemical that is typically onsite. Reporting thresholds are 500 pounds of solid or 55 gallons of liquid or 200 cubic feet of gas.

Eval Division: Orange County Environmental Health

Map ID  
Direction  
Distance  
Elevation

MAP FINDINGS

Site

Database(s)

EDR ID Number  
EPA ID Number

**STRUCTURAL STEEL FABRICATORS INC (Continued)**

**S125425072**

Eval Program:	HMRRP
Eval Source:	CERS
Eval General Type:	Other/Unknown
Eval Date:	05-14-2015
Violations Found:	No
Eval Type:	Other, not routine, done by local agency
Eval Notes:	The Esubmit submission has been declined due to the following; 1. Chemical Inventory Acetylene -- CAS # is 74-86-2 -- Fire hazard classification : Flammable Gas -- Fed hazard is Fire, acute and chronic -- Storage Pressure: above ambient O2 -- CAS # is 7782-44-7 -- Fire hazard classification: Oxidizing -- Fed Hazard also check acute and chronic -- Storage temperature is above ambient 2. Map Site Map directions and template can be located at: <a href="http://occupainfo.com/civicax/filebank/blobdload.aspx?BlobID=14769">http://occupainfo.com/civicax/filebank/blobdload.aspx?BlobID=14769</a> The completed site map will need to be uploaded to the reporting website. please include:Site Layout G Site Orientation (North, South, etc.) G Loading Areas G Internal Roads G Adjacent Streets G Storm Drains and Sewers G Access and Exit Points G Emergency Shutoffs G Evacuation Staging Areas G Hazardous Material Storage Areas G Hazardous Material Handling Areas G Emergency Response Equipment G The labels and writing should be readable [Truncated]
Eval Division:	Orange County Environmental Health
Eval Program:	HMRRP
Eval Source:	CERS
Eval General Type:	Other/Unknown
Eval Date:	06-01-2016
Violations Found:	No
Eval Type:	Other, not routine, done by local agency
Eval Notes:	On site with Amber to help with disclosure.
Eval Division:	Orange County Environmental Health
Eval Program:	HMRRP
Eval Source:	CERS
Eval General Type:	Other/Unknown
Eval Date:	06-01-2016
Violations Found:	No
Eval Type:	Other, not routine, done by local agency
Eval Notes:	Tried to help amber with disclosure. Will have to do an onsite visit.
Eval Division:	Orange County Environmental Health
Eval Program:	HMRRP
Eval Source:	CERS
Eval General Type:	Other/Unknown
Eval Date:	06-01-2016
Violations Found:	Yes
Eval Type:	Other, not routine, done by local agency
Eval Notes:	Received HMBP though mail this can not be accepted. HMBPs are required to be submitted electronically. Comments from submittal declined are above. Your HMPB is currently on <a href="http://www.esubmit.ocgov.com">www.esubmit.ocgov.com</a> . Also: Maximum Daily Amount must be at least equal to the amount listed under Largest Container (the maximum daily amount can be greater than the largest container but it cannot be less than the largest container) Average Daily amount should be the amount that you would have on site on any given day. It is not a calculation based on the days stored on site. If you have about half of your maximum amount on a daily basis, then

Map ID  
Direction  
Distance  
Elevation

MAP FINDINGS

Site

Database(s)

EDR ID Number  
EPA ID Number

**STRUCTURAL STEEL FABRICATORS INC (Continued)**

**S125425072**

you would record that amount. .  
Eval Division: Orange County Environmental Health  
Eval Program: HMRRP  
Eval Source: CERS

Eval General Type: Other/Unknown  
Eval Date: 06-07-2016  
Violations Found: No  
Eval Type: Other, not routine, done by local agency  
Eval Notes: Accepted Esubmit submittal  
Eval Division: Orange County Environmental Health  
Eval Program: HMRRP  
Eval Source: CERS

Eval General Type: Compliance Evaluation Inspection  
Eval Date: 09-30-2019  
Violations Found: Yes  
Eval Type: Routine done by local agency  
Eval Notes: INSPECTOR COMMENT: On site to conduct a routine hazardous materials business plan. The following hazardous materials were observed on site over reportable quantities: - Argon/Carbon Dioxide; compressed (1,100 cubic feet) - Oxygen; compressed (1,100 cubic feet) - Acetylene; compressed (1,000 cubic feet) - Propane; liquid (~30 gallons) Worked on CERS submittal with facility during the inspection.

Eval Division: Orange County Environmental Health  
Eval Program: HMRRP  
Eval Source: CERS

Eval General Type: Other/Unknown  
Eval Date: 10-10-2019  
Violations Found: No  
Eval Type: Other, not routine, done by local agency  
Eval Notes: INSPECTOR COMMENT: Facility submitted the emergency response and training plan via CERS on 10/1/2019. The submittal has been reviewed and accepted. The following violation has been corrected: I736 - Electronically submitted response plan/procedures for release/threatened release of hazmat Facility does not have any other outstanding hazardous materials business plan violations at this time.

Eval Division: Orange County Environmental Health  
Eval Program: HMRRP  
Eval Source: CERS

Affiliation:  
Affiliation Type Desc: Document Preparer  
Entity Name: Amber Shaw  
Entity Title: Not reported  
Affiliation Address: Not reported  
Affiliation City: Not reported  
Affiliation State: Not reported  
Affiliation Country: Not reported  
Affiliation Zip: Not reported  
Affiliation Phone: Not reported

Affiliation Type Desc: CUPA District  
Entity Name: Orange County Env Health  
Entity Title: Not reported  
Affiliation Address: 1241 East Dyer Road Suite 120

Map ID  
Direction  
Distance  
Elevation

MAP FINDINGS

Site

Database(s)

EDR ID Number  
EPA ID Number

**STRUCTURAL STEEL FABRICATORS INC (Continued)**

**S125425072**

Affiliation City: Santa Ana  
Affiliation State: CA  
Affiliation Country: Not reported  
Affiliation Zip: 92705-5611  
Affiliation Phone: (714) 433-6406

Affiliation Type Desc: Facility Mailing Address  
Entity Name: Mailing Address  
Entity Title: Not reported  
Affiliation Address: P O 707  
Affiliation City: Stanton  
Affiliation State: CA  
Affiliation Country: Not reported  
Affiliation Zip: 90680  
Affiliation Phone: Not reported

Affiliation Type Desc: Legal Owner  
Entity Name: Structural Steel Fabricators Inc  
Entity Title: Not reported  
Affiliation Address: 10641 SYCAMORE AV  
Affiliation City: STANTON  
Affiliation State: CA  
Affiliation Country: United States  
Affiliation Zip: 90680  
Affiliation Phone: (714) 761-1695

Affiliation Type Desc: Operator  
Entity Name: Structural Steel Fabricators Inc  
Entity Title: Not reported  
Affiliation Address: Not reported  
Affiliation City: Not reported  
Affiliation State: Not reported  
Affiliation Country: Not reported  
Affiliation Zip: Not reported  
Affiliation Phone: (714) 761-1695

Affiliation Type Desc: Parent Corporation  
Entity Name: Structural Steel Fabricators Inc  
Entity Title: Not reported  
Affiliation Address: Not reported  
Affiliation City: Not reported  
Affiliation State: Not reported  
Affiliation Country: Not reported  
Affiliation Zip: Not reported  
Affiliation Phone: Not reported

Affiliation Type Desc: Environmental Contact  
Entity Name: Amber Shaw  
Entity Title: Not reported  
Affiliation Address: 10641 SYCAMORE AV  
Affiliation City: STANTON  
Affiliation State: CA  
Affiliation Country: Not reported  
Affiliation Zip: 90680  
Affiliation Phone: Not reported

Affiliation Type Desc: Identification Signer

Map ID  
Direction  
Distance  
Elevation

MAP FINDINGS

Site

Database(s)

EDR ID Number  
EPA ID Number

**STRUCTURAL STEEL FABRICATORS INC (Continued)**

**S125425072**

Entity Name: Amber Shaw  
Entity Title: General Manager  
Affiliation Address: Not reported  
Affiliation City: Not reported  
Affiliation State: Not reported  
Affiliation Country: Not reported  
Affiliation Zip: Not reported  
Affiliation Phone: Not reported

**O157 STRUCTURAL STEEL FABRICATORS INC**  
**10641 SYCAMORE AVE**  
**STANTON, CA 90680**  
**< 1/8**  
**1 ft.**

**FINDS 1024402560**  
**ECHO N/A**

**Site 2 of 3 in cluster O**

**Relative:**  
**Higher**  
**Actual:**  
**70 ft.**

**FINDS:**  
Registry ID: 110070317272  
  
Click Here:

Environmental Interest/Information System:

US National Pollutant Discharge Elimination System (NPDES) module of the Compliance Information System (ICIS) tracks surface water permits issued under the Clean Water Act. Under NPDES, all facilities that discharge pollutants from any point source into waters of the United States are required to obtain a permit. The permit will likely contain limits on what can be discharged, impose monitoring and reporting requirements, and include other provisions to ensure that the discharge does not adversely affect water quality.  
OSHA ESTABLISHMENT

[Click this hyperlink](#) while viewing on your computer to access additional FINDS: detail in the EDR Site Report.

**ECHO:**  
Envid: 1024402560  
Registry ID: 110070317272  
DFR URL: <http://echo.epa.gov/detailed-facility-report?fid=110070317272>  
Name: STRUCTURAL STEEL FABRICATORS INC  
Address: 10641 SYCAMORE AVE  
City,State,Zip: STANTON, CA 90680

**B158 HENRYS TIRES**  
**8042 CERRITOS AVE STE A**  
**STANTON, CA 90680**  
**< 1/8**  
**1 ft.**

**ECHO 1025909598**  
**N/A**

**Site 31 of 31 in cluster B**

**Relative:**  
**Higher**  
**Actual:**  
**71 ft.**

**ECHO:**  
Envid: 1025909598  
Registry ID: 110070590076  
DFR URL: <http://echo.epa.gov/detailed-facility-report?fid=110070590076>  
Name: HENRYS TIRES  
Address: 8042 CERRITOS AVE STE A  
City,State,Zip: STANTON, CA 90680



Map ID  
Direction  
Distance  
Elevation

MAP FINDINGS

Site

Database(s)

EDR ID Number  
EPA ID Number

**E159** **T G T MANUFACTURING**  
**8470 CERRITOS AVE UNIT "L"**  
**STANTON, CA 90680**  
**< 1/8**  
**1 ft.**

**HAZNET** **S113053357**  
**HWTS** **N/A**

**Site 39 of 41 in cluster E**

**Relative:**  
**Higher**  
**Actual:**  
**72 ft.**

HAZNET:

Name: T G T MANUFACTURING  
Address: 8470 CERRITOS AVE UNIT "L"  
Address 2: Not reported  
City,State,Zip: STANTON, CA 906800000  
Contact: INACTIVE USE CAL000074777  
Telephone: --  
Mailing Name: Not reported  
Mailing Address: 8470 CERRITOS AVE UNIT "L"

Year: 1994  
Gepaid: CAL000082042  
TSD EPA ID: AZD049318009  
CA Waste Code: 342 - Organic liquids with metals (Alkaline solution (pH >= 12.5) with metals)  
Disposal Method: H01 - Transfer Station  
Tons: 0.525

Additional Info:

Year: 1994  
Gen EPA ID: CAL000082042

Shipment Date: 19940330  
Creation Date: 3/25/1996 0:00:00  
Receipt Date: 19940407  
Manifest ID: 93243424  
Trans EPA ID: CAD981979446  
Trans Name: Not reported  
Trans 2 EPA ID: CAT080034184  
Trans 2 Name: Not reported  
TSDF EPA ID: AZD049318009  
Trans Name: Not reported  
TSDF Alt EPA ID: Not reported  
TSDF Alt Name: Not reported  
Waste Code Description: 342 - Organic liquids with metals (see 121  
RCRA Code: Not reported  
Meth Code: H01 - Transfer Station  
Quantity Tons: 0.525  
Waste Quantity: 1050  
Quantity Unit: P  
Additional Code 1: Not reported  
Additional Code 2: Not reported  
Additional Code 3: Not reported  
Additional Code 4: Not reported  
Additional Code 5: Not reported

HWTS:

Name: T G T MANUFACTURING  
Address: 8470 CERRITOS AVE UNIT "L"  
Address 2: Not reported  
City,State,Zip: STANTON, CA 906800000

Map ID  
Direction  
Distance  
Elevation

MAP FINDINGS

Site

Database(s)

EDR ID Number  
EPA ID Number

**T G T MANUFACTURING (Continued)**

**S113053357**

EPA ID: CAL000082042  
Inactive Date: 01/01/1900  
Create Date: 07/15/1993  
Last Act Date: 07/06/2010  
Mailing Name: Not reported  
Mailing Address: 8470 CERRITOS AVE UNIT "L"  
Mailing Address 2: Not reported  
Mailing City,State,Zip: STANTON, CA 906800000  
Owner Name: GINGRAS RON  
Owner Address: --  
Owner Address 2: Not reported  
Owner City,State,Zip: --, 99 --  
Contact Name: INACTIVE USE CAL000074777  
Contact Address: --  
Contact Address 2: Not reported  
City,State,Zip: --, 99 --

**M160**  
**< 1/8**  
**1 ft.**

**PRO-COAT FINISHING**  
**8459 STANDUSTRIAL AVENUE**  
**STANTON, CA 90680**

**HAZNET**  
**HWTS**

**S113070732**  
**N/A**

**Site 7 of 40 in cluster M**

**Relative:**  
**Higher**  
**Actual:**  
**71 ft.**

HAZNET:  
Name: PRO-COAT FINISHING  
Address: 8459 STANDUSTRIAL AVENUE  
Address 2: Not reported  
City,State,Zip: STANTON, CA 906800000  
Contact: GEOFFREY BLAKE ENVIRO SPRV  
Telephone: 7148288238  
Mailing Name: Not reported  
Mailing Address: 8401 STANDUSTRIAL AVE  
  
Year: 2001  
Gepaid: CAL000125210  
TSD EPA ID: CAD008302903  
CA Waste Code: 343 - Unspecified organic liquid mixture  
Disposal Method: R01 - Recycler  
Tons: 0.374

**Additional Info:**

Year: 2001  
Gen EPA ID: CAL000125210  
  
Shipment Date: 20010507  
Creation Date: 7/10/2001 0:00:00  
Receipt Date: 20010509  
Manifest ID: 20755726  
Trans EPA ID: CAR000065599  
Trans Name: Not reported  
Trans 2 EPA ID: Not reported  
Trans 2 Name: Not reported  
TSD EPA ID: CAD008302903  
Trans Name: Not reported  
TSD EPA ID: Not reported  
TSD EPA Name: Not reported

Map ID  
Direction  
Distance  
Elevation

MAP FINDINGS

Site

Database(s)

EDR ID Number  
EPA ID Number

**PRO-COAT FINISHING (Continued)**

**S113070732**

Waste Code Description: 343 - Unspecified organic liquid mixture  
RCRA Code: D001  
Meth Code: R01 - Recycler  
Quantity Tons: 0.374  
Waste Quantity: 110  
Quantity Unit: G  
Additional Code 1: Not reported  
Additional Code 2: Not reported  
Additional Code 3: Not reported  
Additional Code 4: Not reported  
Additional Code 5: Not reported

**HWTS:**

Name: PRO-COAT FINISHING  
Address: 8459 STANDUSTRIAL AVENUE  
Address 2: Not reported  
City,State,Zip: STANTON, CA 906800000  
EPA ID: CAL000125210  
Inactive Date: 06/30/2002  
Create Date: 03/08/1996  
Last Act Date: 03/17/2003  
Mailing Name: Not reported  
Mailing Address: 8401 STANDUSTRIAL AVE  
Mailing Address 2: Not reported  
Mailing City,State,Zip: STANTON, CA 906802688  
Owner Name: GEORGE DERBY  
Owner Address: 31912 VIA DE LINDA  
Owner Address 2: Not reported  
Owner City,State,Zip: SAN JUAN CAPISTRANO, CA --  
Contact Name: GEOFFREY BLAKE ENVIRO SPRV  
Contact Address: 8401 STANDUSTRIAL AVE  
Contact Address 2: Not reported  
City,State,Zip: STANTON, CA 906802688

**NAICS:**

EPA ID: CAL000125210  
Create Date: 2002-03-14 16:36:28.000  
NAICS Code: 332813  
NAICS Description: Electroplating, Plating, Polishing, Anodizing, and Coloring  
Issued EPA ID Date: 1996-03-08 00:00:00  
Inactive Date: 2002-06-30 10:17:35  
Facility Name: PRO-COAT FINISHING  
Facility Address: 8459 STANDUSTRIAL AVENUE  
Facility Address 2: Not reported  
Facility City: STANTON  
Facility County: Not reported  
Facility State: CA  
Facility Zip: 906800000

EPA ID: CAL000125210  
Create Date: 2002-03-14 16:36:28.000  
NAICS Code: 332813  
NAICS Description: Electroplating, Plating, Polishing, Anodizing, and Coloring  
Issued EPA ID Date: 1996-03-08 00:00:00  
Inactive Date: 2002-06-30 10:17:35  
Facility Name: PRO-COAT FINISHING  
Facility Address: 8459 STANDUSTRIAL AVENUE

Map ID  
Direction  
Distance  
Elevation

MAP FINDINGS

Site

Database(s)

EDR ID Number  
EPA ID Number

**PRO-COAT FINISHING (Continued)**

**S113070732**

Facility Address 2: Not reported  
Facility City: STANTON  
Facility County: Not reported  
Facility State: CA  
Facility Zip: 906800000

**M161** **S & D LEASING**  
**8459 STANDUSTRIAL AVE**  
**STANTON, CA 90680**  
**< 1/8**  
**1 ft.**

**EMI** **S105723048**  
**N/A**

**Site 8 of 40 in cluster M**

**Relative:** EMI:  
**Higher** Name: S & D LEASING  
**Actual:** Address: 8459 STANDUSTRIAL AVE  
**71 ft.** City,State,Zip: STANTON, CA 906800000  
Year: 1996  
County Code: 30  
Air Basin: SC  
Facility ID: 106004  
Air District Name: SC  
SIC Code: 9999  
Air District Name: SOUTH COAST AQMD  
Community Health Air Pollution Info System: Not reported  
Consolidated Emission Reporting Rule: Not reported  
Total Organic Hydrocarbon Gases Tons/Yr: 0  
Reactive Organic Gases Tons/Yr: 0  
Carbon Monoxide Emissions Tons/Yr: 0  
NOX - Oxides of Nitrogen Tons/Yr: 0  
SOX - Oxides of Sulphur Tons/Yr: 0  
Particulate Matter Tons/Yr: 0  
Part. Matter 10 Micrometers and Smllr Tons/Yr:0

**M162** **ALL METALS PROCESSING OF ORANGE COU**  
**8461 STANDUSTRIAL ST**  
**STANTON, CA 90680**  
**< 1/8**  
**1 ft.**

**CERS** **S123513258**  
**N/A**

**Site 9 of 40 in cluster M**

**Relative:** CERS:  
**Higher** Name: ALL METALS PROCESSING OF ORANGE COU  
**Actual:** Address: 8461 STANDUSTRIAL ST  
**71 ft.** City,State,Zip: STANTON, CA 90680  
Site ID: 365010  
CERS ID: 10550344  
CERS Description: Chemical Storage Facilities  
Violations:  
Site ID: 365010  
Site Name: ALL METALS PROCESSING OF ORANGE COU  
Violation Date: 10-17-2014  
Citation: HSC 6.95 25508(d) - California Health and Safety Code, Chapter 6.95, Section(s) 25508(d)  
Violation Description: Failure to complete and/or electronically submit a business plan when storing/handling a hazardous material at or above reportable quantities.

Map ID  
Direction  
Distance  
Elevation

MAP FINDINGS

Site

Database(s)

EDR ID Number  
EPA ID Number

**ALL METALS PROCESSING OF ORANGE COU (Continued)**

**S123513258**

Violation Notes: Returned to compliance on 06/13/2017.  
Violation Division: Orange County Environmental Health  
Violation Program: HMRRP  
Violation Source: CERS

Site ID: 365010  
Site Name: ALL METALS PROCESSING OF ORANGE COU  
Violation Date: 10-17-2014  
Citation: HSC 6.95 25508(a)(1) - California Health and Safety Code, Chapter 6.95, Section(s) 25508(a)(1)  
Violation Description: Failure to complete and electronically submit hazardous material inventory information for all reportable hazardous materials on site at or above reportable quantities.

Violation Notes: Returned to compliance on 06/13/2017.  
Violation Division: Orange County Environmental Health  
Violation Program: HMRRP  
Violation Source: CERS

Site ID: 365010  
Site Name: ALL METALS PROCESSING OF ORANGE COU  
Violation Date: 03-18-2019  
Citation: HSC 6.95 25508(a)(1) - California Health and Safety Code, Chapter 6.95, Section(s) 25508(a)(1)  
Violation Description: Failure to complete and electronically submit a site map with all required content.  
Violation Notes: OBSERVATION: The business failed to complete and electronically submit a site map with all required content including: north orientation, loading area, internal roads, adjacent streets, storm and sewer drains, access and exit points, emergency shut offs, evacuation staging area, hazardous materials/waste storage areas and emergency response equipment. Facility is missing the following elements on their map: - Loading Areas - Storm Drains/Sewers - Emergency Shut Offs (gas, water, electric) - Evacuation Staging Area - Hazardous Materials Storage for all chemicals throughout facility - Emergency Response Equipment (fire hydrants, fire extinguishers, spill kit, eye wash station, etc.) CORRECTIVE ACTION: Complete and electronically submit a site map with all of the required elements to this Agency via CERS within 30 days.

Violation Division: Orange County Environmental Health  
Violation Program: HMRRP  
Violation Source: CERS

Site ID: 365010  
Site Name: ALL METALS PROCESSING OF ORANGE COU  
Violation Date: 03-18-2019  
Citation: HSC 6.95 25508(a)(1) - California Health and Safety Code, Chapter 6.95, Section(s) 25508(a)(1)  
Violation Description: Failure to annually review and electronically certify that the business plan is complete and accurate on or before the annual due date.  
Violation Notes: OBSERVATION: The business failed to electronically submit and certify that the business plan is complete, accurate, and in compliance with EPCRA for 2019 on or before the annual due date of March 1st, 2019. CORRECTIVE ACTION: Electronically submit and certify that the business plan is complete, accurate, and in compliance with EPCRA by ensuring all required sections of the business plan are submitted to this Agency via CERS within 30 days.

Map ID  
Direction  
Distance  
Elevation

MAP FINDINGS

Site

Database(s)

EDR ID Number  
EPA ID Number

**ALL METALS PROCESSING OF ORANGE COU (Continued)**

**S123513258**

Violation Division: Orange County Environmental Health  
Violation Program: HMRRP  
Violation Source: CERS

Site ID: 365010  
Site Name: ALL METALS PROCESSING OF ORANGE COU  
Violation Date: 03-18-2019  
Citation: HSC 6.95 25508.1(a)-(f) - California Health and Safety Code, Chapter 6.95, Section(s) 25508.1(a)-(f)

Violation Description: Failure to electronically update business plan within 30 days of any one of the following events: A 100 percent or more increase in the quantity of a previously disclosed material. Any handling of a previously undisclosed hazardous materials at or above reportable quantities. A change of business address, business ownership, or business name. A substantial change in the handler's operations that requires modification to any portion of the business plan.

Violation Notes: OBSERVATION: The business failed to update business plan within 30 days when there is a 100 percent or more increase in the quantity of a previously disclosed material and any handling of a previously undisclosed hazardous material. CORRECTIVE ACTION: Update Hazardous Materials Inventory to include the following: - All types of oils/emulsifiers in tanks - Acetylene - Used Oil - Verify that the quantities for ALL materials are accurate and up to date. Electronically submit the update to this Agency via CERS within 30 days.

Violation Division: Orange County Environmental Health  
Violation Program: HMRRP  
Violation Source: CERS

Evaluation:  
Eval General Type: Compliance Evaluation Inspection  
Eval Date: 03-18-2019  
Violations Found: Yes  
Eval Type: Routine done by local agency  
Eval Notes: On site for routine hazardous materials and business emergency plan inspection. The inspection was conducted with Ramon Gutierrez & Shozo Hirano. Other inspectors present were Susan Berg & Minh Le. Hazardous Waste and Tiered Permitting inspections also conducted this date. Walked throughout the facility and inspected hazardous materials storage area. The following materials were observed in amounts that meet or exceed the minimum volumes required for disclosure: - Acetylene - ER-85 Emulsifier - ER-83A Emulsifier - HM-406 - HM-604 - MPF - RC-65 - Waste Oil The facility is responsible for identifying all hazardous materials, to include hazardous wastes, which are above disclosure thresholds of 55 gallons for liquids, 500 pounds for solids, & 200 cubic feet for gases. If there is a change in the type or amount of chemicals that are maintained on site, please submit revised documents (electronically) within 30 days of the change. Hazardous Materials [Truncated]

Eval Division: Orange County Environmental Health  
Eval Program: HMRRP  
Eval Source: CERS

Eval General Type: Compliance Evaluation Inspection  
Eval Date: 04-14-2016  
Violations Found: No  
Eval Type: Routine done by local agency

Map ID  
Direction  
Distance  
Elevation

MAP FINDINGS

Site

Database(s)

EDR ID Number  
EPA ID Number

**ALL METALS PROCESSING OF ORANGE COU (Continued)**

**S123513258**

Eval Notes: On site to conduct hazardous materials chemical inventory and business emergency plan inspection this date, consent to enter, inspect and take photographs was given Aksiniya Dimitrova. The HMBEP has been submitted through ----Esubmit Walked through facility and noted corrections on HMBP. Updates are required for HMBP.

Eval Division: Orange County Environmental Health  
Eval Program: HMRRP  
Eval Source: CERS

Eval General Type: Other/Unknown  
Eval Date: 05-15-2017  
Violations Found: No  
Eval Type: Other, not routine, done by local agency  
Eval Notes: Reviewed facility's CERS HMBP submission. All submittal elements were accepted.

Eval Division: Orange County Environmental Health  
Eval Program: HMRRP  
Eval Source: CERS

Eval General Type: Other/Unknown  
Eval Date: 06-22-2015  
Violations Found: No  
Eval Type: Other, not routine, done by local agency  
Eval Notes: Accepted Portal Submission on this date.  
Eval Division: Orange County Environmental Health  
Eval Program: HMRRP  
Eval Source: CERS

Eval General Type: Other/Unknown  
Eval Date: 08-02-2016  
Violations Found: No  
Eval Type: Other, not routine, done by local agency  
Eval Notes: hmbep conditionally accepted 8/2/16 This submittal is being conditionally approved in order to facilitate transfer of data to California Electronic Reporting System (CERS) database. The facility will need to make the following revisions in CERS following notification of data transfer: Facility map, please add the following: Storm drains and sewers, access and exit points, emergency gas/water/electric shutoffs (not clear on map), evacuation staging area and emergency response equipment. Please contact Justin Bechara at jbechara@ochca.com for any questions. OLD COMMENTS: on site inspection on 4/14/16. Went over chemical corrections on day of inspection with contact. Please make corrections.

Eval Division: Orange County Environmental Health  
Eval Program: HMRRP  
Eval Source: CERS

Eval General Type: Other/Unknown  
Eval Date: 09-06-2016  
Violations Found: No  
Eval Type: Other, not routine, done by local agency  
Eval Notes: CERS Submittal: Facility Information: accepted  
Eval Division: Orange County Environmental Health  
Eval Program: HMRRP  
Eval Source: CERS

Eval General Type: Other/Unknown

Map ID  
Direction  
Distance  
Elevation

MAP FINDINGS

Site

Database(s)

EDR ID Number  
EPA ID Number

**ALL METALS PROCESSING OF ORANGE COU (Continued)**

**S123513258**

Eval Date: 10-17-2014  
Violations Found: Yes  
Eval Type: Other, not routine, done by local agency  
Eval Notes: Orange County Environmental Health as the Certified Unified Program Agency (OC CUPA) is the administrating agency for the Hazardous Materials Disclosure and Business Emergency Plan programs (HMD/BEP) previously administered by the Orange County Fire Authority. During the months of August and December of 2013, the OC CUPA sent out letters to regulated businesses requesting them to electronically submit their HMD/BEP forms. Electronic submission of these forms is a legal requirement. Failure to submit HMD/BEP forms is in violation of the California Health & Safety Code Chapter 6.95. According to our records there is no electronic submission for this facility. Please go to [www.esubmit.ocgov.com](http://www.esubmit.ocgov.com) to request a username and password and submit your HMD/BEP forms within the next 30 days. Businesses may also submit forms via the California Environmental Reporting System. Please verify that all owner information that is prepopulated on the E-Submit Portal is still [Truncated]  
Eval Division: Orange County Environmental Health  
Eval Program: HMRRP  
Eval Source: CERS

**Coordinates:**

Site ID: 365010  
Facility Name: ALL METALS PROCESSING OF ORANGE COU  
Env Int Type Code: HMBP  
Program ID: 10550344  
Coord Name: Not reported  
Ref Point Type Desc: Center of a facility or station.  
Latitude: 33.807810  
Longitude: -117.985190

**Affiliation:**

Affiliation Type Desc: Facility Mailing Address  
Entity Name: Mailing Address  
Entity Title: Not reported  
Affiliation Address: 8401 Standustrial St  
Affiliation City: Stanton  
Affiliation State: CA  
Affiliation Country: Not reported  
Affiliation Zip: 90680  
Affiliation Phone: Not reported

Affiliation Type Desc: CUPA District  
Entity Name: Orange County Env Health  
Entity Title: Not reported  
Affiliation Address: 1241 East Dyer RoadSuite 120  
Affiliation City: Santa Ana  
Affiliation State: CA  
Affiliation Country: Not reported  
Affiliation Zip: 92705-5611  
Affiliation Phone: (714) 433-6406

Affiliation Type Desc: Document Preparer  
Entity Name: REY SANTOS  
Entity Title: Not reported



Map ID  
Direction  
Distance  
Elevation

MAP FINDINGS

Site

Database(s)

EDR ID Number  
EPA ID Number

**ALL METALS PROCESSING OF ORANGE COU (Continued)**

**S123513258**

Affiliation Address: Not reported  
Affiliation City: Not reported  
Affiliation State: Not reported  
Affiliation Country: Not reported  
Affiliation Zip: Not reported  
Affiliation Phone: Not reported

Affiliation Type Desc: Legal Owner  
Entity Name: All Metals Processing Holdings, LLC  
Entity Title: Not reported  
Affiliation Address: 8401 Standustrial St  
Affiliation City: Stanton  
Affiliation State: CA  
Affiliation Country: United States  
Affiliation Zip: 90680  
Affiliation Phone: (714) 828-8238

Affiliation Type Desc: Identification Signer  
Entity Name: Rey Santos  
Entity Title: Sr. Manager, EH&S  
Affiliation Address: Not reported  
Affiliation City: Not reported  
Affiliation State: Not reported  
Affiliation Country: Not reported  
Affiliation Zip: Not reported  
Affiliation Phone: Not reported

Affiliation Type Desc: Parent Corporation  
Entity Name: ALL METALS PROCESSING OF ORANGE COUNTY LLC  
Entity Title: Not reported  
Affiliation Address: Not reported  
Affiliation City: Not reported  
Affiliation State: Not reported  
Affiliation Country: Not reported  
Affiliation Zip: Not reported  
Affiliation Phone: Not reported

Affiliation Type Desc: Environmental Contact  
Entity Name: Rey Santos  
Entity Title: Not reported  
Affiliation Address: 8401 Standustrial  
Affiliation City: Stanton  
Affiliation State: CA  
Affiliation Country: Not reported  
Affiliation Zip: 90680  
Affiliation Phone: Not reported

Affiliation Type Desc: Operator  
Entity Name: ALL METALS PROCESSING OF ORANGE COUNTY, LLC  
Entity Title: Not reported  
Affiliation Address: Not reported  
Affiliation City: Not reported  
Affiliation State: Not reported  
Affiliation Country: Not reported  
Affiliation Zip: Not reported  
Affiliation Phone: (714) 828-8238

Map ID  
Direction  
Distance  
Elevation

MAP FINDINGS

Site

Database(s)

EDR ID Number  
EPA ID Number

**D163**  
**< 1/8**  
**1 ft.**

**J&M COLLISION CENTERS**  
**8310 CERRITOS AVE**  
**STANTON, CA 90680**

**HAZNET**  
**HWTS**

**S123621044**  
**N/A**

**Site 7 of 8 in cluster D**

**Relative:**  
**Higher**

**Actual:**  
**72 ft.**

HAZNET:

Name: J&M COLLISION CENTERS  
Address: 8310 CERRITOS AVE  
Address 2: Not reported  
City,State,Zip: STANTON, CA 906800000  
Contact: JOE MACBEATH/OWNER  
Telephone: 7148280142  
Mailing Name: Not reported  
Mailing Address: 8310 CERRITOS AVE

Year: 2006  
Gepaid: CAL000191345  
TSD EPA ID: CAD008252405  
CA Waste Code: 352 - Other organic solids  
Disposal Method: H01 - Transfer Station  
Tons: 0.1

Year: 2005  
Gepaid: CAL000191345  
TSD EPA ID: CAD008252405  
CA Waste Code: 214 - Unspecified solvent mixture  
Disposal Method: R01 - Recycler  
Tons: 0.144

Year: 2005  
Gepaid: CAL000191345  
TSD EPA ID: CAD008302903  
CA Waste Code: 214 - Unspecified solvent mixture  
Disposal Method: R01 - Recycler  
Tons: 0.4428

Year: 2004  
Gepaid: CAL000191345  
TSD EPA ID: CAD008302903  
CA Waste Code: 214 - Unspecified solvent mixture  
Disposal Method: R01 - Recycler  
Tons: 0.7992

Year: 2003  
Gepaid: CAL000191345  
TSD EPA ID: CAD008302903  
CA Waste Code: 214 - Unspecified solvent mixture  
Disposal Method: R01 - Recycler  
Tons: 1.1556

Year: 2002  
Gepaid: CAL000191345  
TSD EPA ID: CAD008302903  
CA Waste Code: 214 - Unspecified solvent mixture  
Disposal Method: R01 - Recycler  
Tons: 1.08

Year: 2001

Map ID  
Direction  
Distance  
Elevation

MAP FINDINGS

Site

Database(s)

EDR ID Number  
EPA ID Number

**J&M COLLISION CENTERS (Continued)**

**S123621044**

Gepaid: CAL000191345  
TSD EPA ID: CAD008302903  
CA Waste Code: 214 - Unspecified solvent mixture  
Disposal Method: R01 - Recycler  
Tons: 0.5256

Year: 2000  
Gepaid: CAL000191345  
TSD EPA ID: CAD008302903  
CA Waste Code: 214 - Unspecified solvent mixture  
Disposal Method: R01 - Recycler  
Tons: 0.3276

**Additional Info:**

Year: 2004  
Gen EPA ID: CAL000191345

Shipment Date: 20041206  
Creation Date: 2/17/2005 18:31:05  
Receipt Date: 20041206  
Manifest ID: 23762507  
Trans EPA ID: CAD982440364  
Trans Name: PFR ENVIRONMENTAL INC  
Trans 2 EPA ID: Not reported  
Trans 2 Name: Not reported  
TSDF EPA ID: CAD008302903  
Trans Name: ONYX ENVIRONMENTAL SERVICES LLC  
TSDF Alt EPA ID: CAD008302903  
TSDF Alt Name: Not reported  
Waste Code Description: 214 - Unspecified solvent mixture  
RCRA Code: D001  
Meth Code: R01 - Recycler  
Quantity Tons: 0.108  
Waste Quantity: 30  
Quantity Unit: G  
Additional Code 1: Not reported  
Additional Code 2: Not reported  
Additional Code 3: Not reported  
Additional Code 4: Not reported  
Additional Code 5: Not reported

Shipment Date: 20041011  
Creation Date: 12/21/2004 18:30:50  
Receipt Date: 20041012  
Manifest ID: 23762364  
Trans EPA ID: CAD982440364  
Trans Name: PFR ENVIRONMENTAL INC  
Trans 2 EPA ID: Not reported  
Trans 2 Name: Not reported  
TSDF EPA ID: CAD008302903  
Trans Name: ONYX ENVIRONMENTAL SERVICES LLC  
TSDF Alt EPA ID: CAD008302903  
TSDF Alt Name: Not reported  
Waste Code Description: 214 - Unspecified solvent mixture  
RCRA Code: D001  
Meth Code: R01 - Recycler

Map ID  
Direction  
Distance  
Elevation

MAP FINDINGS

Site

Database(s)

EDR ID Number  
EPA ID Number

**J&M COLLISION CENTERS (Continued)**

**S123621044**

Quantity Tons:	0.0972
Waste Quantity:	27
Quantity Unit:	G
Additional Code 1:	Not reported
Additional Code 2:	Not reported
Additional Code 3:	Not reported
Additional Code 4:	Not reported
Additional Code 5:	Not reported
Shipment Date:	20040823
Creation Date:	1/4/2005 18:32:14
Receipt Date:	20040823
Manifest ID:	23762141
Trans EPA ID:	CAD982440364
Trans Name:	PFR ENVIRONMENTAL INC
Trans 2 EPA ID:	Not reported
Trans 2 Name:	Not reported
TSDF EPA ID:	CAD008302903
Trans Name:	ONYX ENVIRONMENTAL SERVICES LLC
TSDF Alt EPA ID:	CAD008302903
TSDF Alt Name:	Not reported
Waste Code Description:	214 - Unspecified solvent mixture
RCRA Code:	D001
Meth Code:	R01 - Recycler
Quantity Tons:	0.054
Waste Quantity:	15
Quantity Unit:	G
Additional Code 1:	Not reported
Additional Code 2:	Not reported
Additional Code 3:	Not reported
Additional Code 4:	Not reported
Additional Code 5:	Not reported
Shipment Date:	20040726
Creation Date:	11/1/2004 12:36:11
Receipt Date:	20040726
Manifest ID:	23761870
Trans EPA ID:	CAD982440364
Trans Name:	PFR ENVIRONMENTAL INC
Trans 2 EPA ID:	Not reported
Trans 2 Name:	Not reported
TSDF EPA ID:	CAD008302903
Trans Name:	ONYX ENVIRONMENTAL SERVICES LLC
TSDF Alt EPA ID:	CAD008302903
TSDF Alt Name:	Not reported
Waste Code Description:	214 - Unspecified solvent mixture
RCRA Code:	D001
Meth Code:	R01 - Recycler
Quantity Tons:	0.126
Waste Quantity:	35
Quantity Unit:	G
Additional Code 1:	Not reported
Additional Code 2:	Not reported
Additional Code 3:	Not reported
Additional Code 4:	Not reported
Additional Code 5:	Not reported

Map ID  
Direction  
Distance  
Elevation

MAP FINDINGS

Site

Database(s)

EDR ID Number  
EPA ID Number

**J&M COLLISION CENTERS (Continued)**

**S123621044**

Shipment Date: 20040603  
Creation Date: 10/29/2004 7:40:51  
Receipt Date: 20040603  
Manifest ID: 23761755  
Trans EPA ID: CAD982440364  
Trans Name: PFR ENVIRONMENTAL INC  
Trans 2 EPA ID: Not reported  
Trans 2 Name: Not reported  
TSDF EPA ID: CAD008302903  
Trans Name: ONYX ENVIRONMENTAL SERVICES LLC  
TSDF Alt EPA ID: CAD008302903  
TSDF Alt Name: Not reported  
Waste Code Description: 214 - Unspecified solvent mixture  
RCRA Code: D001  
Meth Code: R01 - Recycler  
Quantity Tons: 0.108  
Waste Quantity: 30  
Quantity Unit: G  
Additional Code 1: Not reported  
Additional Code 2: Not reported  
Additional Code 3: Not reported  
Additional Code 4: Not reported  
Additional Code 5: Not reported

Shipment Date: 20040503  
Creation Date: 10/14/2004 15:19:37  
Receipt Date: 20040505  
Manifest ID: 23761602  
Trans EPA ID: CAD982440364  
Trans Name: PFR ENVIRONMENTAL INC  
Trans 2 EPA ID: Not reported  
Trans 2 Name: Not reported  
TSDF EPA ID: CAD008302903  
Trans Name: ONYX ENVIRONMENTAL SERVICES LLC  
TSDF Alt EPA ID: CAD008302903  
TSDF Alt Name: Not reported  
Waste Code Description: 214 - Unspecified solvent mixture  
RCRA Code: D001  
Meth Code: R01 - Recycler  
Quantity Tons: 0.09  
Waste Quantity: 25  
Quantity Unit: G  
Additional Code 1: Not reported  
Additional Code 2: Not reported  
Additional Code 3: Not reported  
Additional Code 4: Not reported  
Additional Code 5: Not reported

Shipment Date: 20040405  
Creation Date: 10/1/2004 18:31:09  
Receipt Date: 20040407  
Manifest ID: 22766933  
Trans EPA ID: CAD982440364  
Trans Name: PFR ENVIRONMENTAL INC  
Trans 2 EPA ID: Not reported  
Trans 2 Name: Not reported  
TSDF EPA ID: CAD008302903

Map ID  
Direction  
Distance  
Elevation

MAP FINDINGS

Site

Database(s)

EDR ID Number  
EPA ID Number

**J&M COLLISION CENTERS (Continued)**

**S123621044**

Trans Name: ONYX ENVIRONMENTAL SERVICES LLC  
TSDF Alt EPA ID: CAD008302903  
TSDF Alt Name: Not reported  
Waste Code Description: 214 - Unspecified solvent mixture  
RCRA Code: D001  
Meth Code: R01 - Recycler  
Quantity Tons: 0.126  
Waste Quantity: 35  
Quantity Unit: G  
Additional Code 1: Not reported  
Additional Code 2: Not reported  
Additional Code 3: Not reported  
Additional Code 4: Not reported  
Additional Code 5: Not reported

Shipment Date: 20040202  
Creation Date: 8/19/2004 11:23:49  
Receipt Date: 20040206  
Manifest ID: 22762713  
Trans EPA ID: CAD982440364  
Trans Name: PFR ENVIRONMENTAL INC  
Trans 2 EPA ID: Not reported  
Trans 2 Name: Not reported  
TSDF EPA ID: CAD008302903  
Trans Name: ONYX ENVIRONMENTAL SERVICES LLC  
TSDF Alt EPA ID: CAD008302903  
TSDF Alt Name: Not reported  
Waste Code Description: 214 - Unspecified solvent mixture  
RCRA Code: D001  
Meth Code: R01 - Recycler  
Quantity Tons: 0.09  
Waste Quantity: 25  
Quantity Unit: G  
Additional Code 1: Not reported  
Additional Code 2: Not reported  
Additional Code 3: Not reported  
Additional Code 4: Not reported  
Additional Code 5: Not reported

Additional Info:  
Year: 2005  
Gen EPA ID: CAL000191345

Shipment Date: 20050829  
Creation Date: 4/13/2006 18:47:49  
Receipt Date: 20050829  
Manifest ID: 24103102  
Trans EPA ID: CAD008252405  
Trans Name: PACIFIC COAST LACQUER  
Trans 2 EPA ID: Not reported  
Trans 2 Name: Not reported  
TSDF EPA ID: CAD008252405  
Trans Name: PACIFIC RESOURCE RECOVERY  
TSDF Alt EPA ID: CAD008252405  
TSDF Alt Name: Not reported  
Waste Code Description: 214 - Unspecified solvent mixture  
RCRA Code: D001

Map ID  
Direction  
Distance  
Elevation

MAP FINDINGS

Site

Database(s)

EDR ID Number  
EPA ID Number

**J&M COLLISION CENTERS (Continued)**

**S123621044**

Meth Code:	R01 - Recycler
Quantity Tons:	0.144
Waste Quantity:	40
Quantity Unit:	G
Additional Code 1:	Not reported
Additional Code 2:	Not reported
Additional Code 3:	Not reported
Additional Code 4:	Not reported
Additional Code 5:	Not reported
Shipment Date:	20050606
Creation Date:	8/17/2005 18:32:04
Receipt Date:	20050610
Manifest ID:	24153551
Trans EPA ID:	CAD982440364
Trans Name:	PFR ENVIRONMENTAL INC
Trans 2 EPA ID:	Not reported
Trans 2 Name:	Not reported
TSDf EPA ID:	CAD008302903
Trans Name:	ONYX ENVIRONMENTAL SERVICES LLC
TSDf Alt EPA ID:	CAD008302903
TSDf Alt Name:	Not reported
Waste Code Description:	214 - Unspecified solvent mixture
RCRA Code:	D001
Meth Code:	R01 - Recycler
Quantity Tons:	0.1152
Waste Quantity:	32
Quantity Unit:	G
Additional Code 1:	Not reported
Additional Code 2:	Not reported
Additional Code 3:	Not reported
Additional Code 4:	Not reported
Additional Code 5:	Not reported
Shipment Date:	20050412
Creation Date:	6/9/2005 18:31:04
Receipt Date:	20050415
Manifest ID:	24153397
Trans EPA ID:	CAD982440364
Trans Name:	PFR ENVIRONMENTAL INC
Trans 2 EPA ID:	Not reported
Trans 2 Name:	Not reported
TSDf EPA ID:	CAD008302903
Trans Name:	ONYX ENVIRONMENTAL SERVICES LLC
TSDf Alt EPA ID:	CAD008302903
TSDf Alt Name:	Not reported
Waste Code Description:	214 - Unspecified solvent mixture
RCRA Code:	D001
Meth Code:	R01 - Recycler
Quantity Tons:	0.09
Waste Quantity:	25
Quantity Unit:	G
Additional Code 1:	Not reported
Additional Code 2:	Not reported
Additional Code 3:	Not reported
Additional Code 4:	Not reported
Additional Code 5:	Not reported

Map ID  
Direction  
Distance  
Elevation

MAP FINDINGS

Site

Database(s)

EDR ID Number  
EPA ID Number

**J&M COLLISION CENTERS (Continued)**

**S123621044**

Shipment Date: 20050307  
Creation Date: 5/27/2005 18:30:29  
Receipt Date: 20050311  
Manifest ID: 24153257  
Trans EPA ID: CAD982440364  
Trans Name: PFR ENVIRONMENTAL INC  
Trans 2 EPA ID: Not reported  
Trans 2 Name: Not reported  
TSDF EPA ID: CAD008302903  
Trans Name: ONYX ENVIRONMENTAL SERVICES LLC  
TSDF Alt EPA ID: CAD008302903  
TSDF Alt Name: Not reported  
Waste Code Description: 214 - Unspecified solvent mixture  
RCRA Code: D001  
Meth Code: R01 - Recycler  
Quantity Tons: 0.0864  
Waste Quantity: 24  
Quantity Unit: G  
Additional Code 1: Not reported  
Additional Code 2: Not reported  
Additional Code 3: Not reported  
Additional Code 4: Not reported  
Additional Code 5: Not reported

Shipment Date: 20050207  
Creation Date: 6/3/2005 18:31:06  
Receipt Date: 20050207  
Manifest ID: 24152604  
Trans EPA ID: CAD982440364  
Trans Name: PFR ENVIRONMENTAL INC  
Trans 2 EPA ID: Not reported  
Trans 2 Name: Not reported  
TSDF EPA ID: CAD008302903  
Trans Name: ONYX ENVIRONMENTAL SERVICES LLC  
TSDF Alt EPA ID: CAD008302903  
TSDF Alt Name: Not reported  
Waste Code Description: 214 - Unspecified solvent mixture  
RCRA Code: D001  
Meth Code: R01 - Recycler  
Quantity Tons: 0.1512  
Waste Quantity: 42  
Quantity Unit: G  
Additional Code 1: Not reported  
Additional Code 2: Not reported  
Additional Code 3: Not reported  
Additional Code 4: Not reported  
Additional Code 5: Not reported

Additional Info:  
Year: 2002  
Gen EPA ID: CAL000191345

Shipment Date: 20021118  
Creation Date: 2/13/2003 18:31:35  
Receipt Date: 20021118  
Manifest ID: 21979594  
Trans EPA ID: CAD982440364



Map ID  
Direction  
Distance  
Elevation

MAP FINDINGS

Site

Database(s)

EDR ID Number  
EPA ID Number

**J&M COLLISION CENTERS (Continued)**

**S123621044**

Trans Name: Not reported  
Trans 2 EPA ID: Not reported  
Trans 2 Name: Not reported  
TSDf EPA ID: CAD008302903  
Trans Name: Not reported  
TSDf Alt EPA ID: Not reported  
TSDf Alt Name: Not reported  
Waste Code Description: 214 - Unspecified solvent mixture  
RCRA Code: D001  
Meth Code: R01 - Recycler  
Quantity Tons: 1.08  
Waste Quantity: 300  
Quantity Unit: G  
Additional Code 1: Not reported  
Additional Code 2: Not reported  
Additional Code 3: Not reported  
Additional Code 4: Not reported  
Additional Code 5: Not reported

Additional Info:

Year: 2006  
Gen EPA ID: CAL000191345

Shipment Date: 20060609  
Creation Date: 9/8/2006 18:30:50  
Receipt Date: 20060609  
Manifest ID: 22562482  
Trans EPA ID: CAD008252405  
Trans Name: PACIFIC COAST LACQUER  
Trans 2 EPA ID: Not reported  
Trans 2 Name: Not reported  
TSDf EPA ID: CAD008252405  
Trans Name: PACIFIC RESOURCE RECOVERY  
TSDf Alt EPA ID: CAD008252405  
TSDf Alt Name: Not reported  
Waste Code Description: 352 - Other organic solids  
RCRA Code: D001  
Meth Code: H01 - Transfer Station  
Quantity Tons: 0.1  
Waste Quantity: 200  
Quantity Unit: P  
Additional Code 1: Not reported  
Additional Code 2: Not reported  
Additional Code 3: Not reported  
Additional Code 4: Not reported  
Additional Code 5: Not reported

Additional Info:

Year: 2000  
Gen EPA ID: CAL000191345

Shipment Date: 20001211  
Creation Date: 1/24/2001 0:00:00  
Receipt Date: 20001211  
Manifest ID: 20489904  
Trans EPA ID: CAD982440364

Map ID  
Direction  
Distance  
Elevation

MAP FINDINGS

Site

Database(s)

EDR ID Number  
EPA ID Number

**J&M COLLISION CENTERS (Continued)**

**S123621044**

Trans Name: Not reported  
Trans 2 EPA ID: Not reported  
Trans 2 Name: Not reported  
TSDf EPA ID: CAD008302903  
Trans Name: Not reported  
TSDf Alt EPA ID: Not reported  
TSDf Alt Name: Not reported  
Waste Code Description: 214 - Unspecified solvent mixture  
RCRA Code: D001  
Meth Code: R01 - Recycler  
Quantity Tons: 0.1044  
Waste Quantity: 29  
Quantity Unit: G  
Additional Code 1: Not reported  
Additional Code 2: Not reported  
Additional Code 3: Not reported  
Additional Code 4: Not reported  
Additional Code 5: Not reported

Shipment Date: 20000821  
Creation Date: 10/23/2000 0:00:00  
Receipt Date: 20000823  
Manifest ID: 99638367  
Trans EPA ID: CAD982440364  
Trans Name: Not reported  
Trans 2 EPA ID: Not reported  
Trans 2 Name: Not reported  
TSDf EPA ID: CAD008302903  
Trans Name: Not reported  
TSDf Alt EPA ID: Not reported  
TSDf Alt Name: Not reported  
Waste Code Description: 214 - Unspecified solvent mixture  
RCRA Code: D001  
Meth Code: R01 - Recycler  
Quantity Tons: 0.108  
Waste Quantity: 30  
Quantity Unit: G  
Additional Code 1: Not reported  
Additional Code 2: Not reported  
Additional Code 3: Not reported  
Additional Code 4: Not reported  
Additional Code 5: Not reported

Shipment Date: 20000619  
Creation Date: 8/2/2000 0:00:00  
Receipt Date: 20000620  
Manifest ID: 20171296  
Trans EPA ID: CAD982440364  
Trans Name: Not reported  
Trans 2 EPA ID: Not reported  
Trans 2 Name: Not reported  
TSDf EPA ID: CAD008302903  
Trans Name: Not reported  
TSDf Alt EPA ID: Not reported  
TSDf Alt Name: Not reported  
Waste Code Description: 214 - Unspecified solvent mixture  
RCRA Code: D001

Map ID  
Direction  
Distance  
Elevation

MAP FINDINGS

Site

Database(s)

EDR ID Number  
EPA ID Number

**J&M COLLISION CENTERS (Continued)**

**S123621044**

Meth Code: R01 - Recycler  
Quantity Tons: 0.1152  
Waste Quantity: 32  
Quantity Unit: G  
Additional Code 1: Not reported  
Additional Code 2: Not reported  
Additional Code 3: Not reported  
Additional Code 4: Not reported  
Additional Code 5: Not reported

Additional Info:

Year: 2001  
Gen EPA ID: CAL000191345

Shipment Date: 20010507  
Creation Date: 6/27/2001 0:00:00  
Receipt Date: 20010507  
Manifest ID: 20760476  
Trans EPA ID: CAD982440364  
Trans Name: Not reported  
Trans 2 EPA ID: Not reported  
Trans 2 Name: Not reported  
TSDF EPA ID: CAD008302903  
Trans Name: Not reported  
TSDF Alt EPA ID: CAD008302903  
TSDF Alt Name: Not reported  
Waste Code Description: 214 - Unspecified solvent mixture  
RCRA Code: D001  
Meth Code: R01 - Recycler  
Quantity Tons: 0.126  
Waste Quantity: 35  
Quantity Unit: G  
Additional Code 1: Not reported  
Additional Code 2: Not reported  
Additional Code 3: Not reported  
Additional Code 4: Not reported  
Additional Code 5: Not reported

Shipment Date: 20010409  
Creation Date: 5/31/2001 0:00:00  
Receipt Date: 20010409  
Manifest ID: 20748646  
Trans EPA ID: CAD982440364  
Trans Name: Not reported  
Trans 2 EPA ID: Not reported  
Trans 2 Name: Not reported  
TSDF EPA ID: CAD008302903  
Trans Name: Not reported  
TSDF Alt EPA ID: Not reported  
TSDF Alt Name: Not reported  
Waste Code Description: 214 - Unspecified solvent mixture  
RCRA Code: D001  
Meth Code: R01 - Recycler  
Quantity Tons: 0.144  
Waste Quantity: 40  
Quantity Unit: G  
Additional Code 1: Not reported

Map ID  
Direction  
Distance  
Elevation

MAP FINDINGS

Site

Database(s)

EDR ID Number  
EPA ID Number

**J&M COLLISION CENTERS (Continued)**

**S123621044**

Additional Code 2:	Not reported
Additional Code 3:	Not reported
Additional Code 4:	Not reported
Additional Code 5:	Not reported
Shipment Date:	20010312
Creation Date:	4/30/2001 0:00:00
Receipt Date:	20010314
Manifest ID:	20486554
Trans EPA ID:	CAD982440364
Trans Name:	Not reported
Trans 2 EPA ID:	Not reported
Trans 2 Name:	Not reported
TSDF EPA ID:	CAD008302903
Trans Name:	Not reported
TSDF Alt EPA ID:	Not reported
TSDF Alt Name:	Not reported
Waste Code Description:	214 - Unspecified solvent mixture
RCRA Code:	D001
Meth Code:	R01 - Recycler
Quantity Tons:	0.1116
Waste Quantity:	31
Quantity Unit:	G
Additional Code 1:	Not reported
Additional Code 2:	Not reported
Additional Code 3:	Not reported
Additional Code 4:	Not reported
Additional Code 5:	Not reported
Shipment Date:	20010212
Creation Date:	4/9/2001 0:00:00
Receipt Date:	20010213
Manifest ID:	20486611
Trans EPA ID:	CAD982440364
Trans Name:	Not reported
Trans 2 EPA ID:	Not reported
Trans 2 Name:	Not reported
TSDF EPA ID:	CAD008302903
Trans Name:	Not reported
TSDF Alt EPA ID:	CAD008302903
TSDF Alt Name:	Not reported
Waste Code Description:	214 - Unspecified solvent mixture
RCRA Code:	D001
Meth Code:	R01 - Recycler
Quantity Tons:	0.144
Waste Quantity:	40
Quantity Unit:	G
Additional Code 1:	Not reported
Additional Code 2:	Not reported
Additional Code 3:	Not reported
Additional Code 4:	Not reported
Additional Code 5:	Not reported
Additional Info:	
Year:	2003
Gen EPA ID:	CAL000191345

Map ID  
Direction  
Distance  
Elevation

MAP FINDINGS

Site

Database(s)

EDR ID Number  
EPA ID Number

**J&M COLLISION CENTERS (Continued)**

**S123621044**

Shipment Date: 20031222  
Creation Date: 7/30/2004 18:31:14  
Receipt Date: 20031230  
Manifest ID: 22762605  
Trans EPA ID: CAD982440364  
Trans Name: PFR ENVIRONMENTAL INC  
Trans 2 EPA ID: Not reported  
Trans 2 Name: Not reported  
TSDF EPA ID: CAD008302903  
Trans Name: ONYX ENVIRONMENTAL SERVICES LLC  
TSDF Alt EPA ID: CAD008302903  
TSDF Alt Name: Not reported  
Waste Code Description: 214 - Unspecified solvent mixture  
RCRA Code: D001  
Meth Code: R01 - Recycler  
Quantity Tons: 0.1044  
Waste Quantity: 29  
Quantity Unit: G  
Additional Code 1: Not reported  
Additional Code 2: Not reported  
Additional Code 3: Not reported  
Additional Code 4: Not reported  
Additional Code 5: Not reported

Shipment Date: 20031124  
Creation Date: 8/5/2004 10:14:17  
Receipt Date: 20031201  
Manifest ID: 22762466  
Trans EPA ID: CAD982440364  
Trans Name: PFR ENVIRONMENTAL INC  
Trans 2 EPA ID: Not reported  
Trans 2 Name: Not reported  
TSDF EPA ID: CAD008302903  
Trans Name: ONYX ENVIRONMENTAL SERVICES LLC  
TSDF Alt EPA ID: CAD008302903  
TSDF Alt Name: Not reported  
Waste Code Description: 214 - Unspecified solvent mixture  
RCRA Code: D001  
Meth Code: R01 - Recycler  
Quantity Tons: 0.09  
Waste Quantity: 25  
Quantity Unit: G  
Additional Code 1: Not reported  
Additional Code 2: Not reported  
Additional Code 3: Not reported  
Additional Code 4: Not reported  
Additional Code 5: Not reported

Shipment Date: 20031027  
Creation Date: 8/3/2004 15:03:33  
Receipt Date: 20031031  
Manifest ID: 22768121  
Trans EPA ID: CAD982440364  
Trans Name: PFR ENVIRONMENTAL INC  
Trans 2 EPA ID: Not reported  
Trans 2 Name: Not reported  
TSDF EPA ID: CAD008302903

Map ID  
Direction  
Distance  
Elevation

MAP FINDINGS

Site

Database(s)

EDR ID Number  
EPA ID Number

**J&M COLLISION CENTERS (Continued)**

**S123621044**

Trans Name: ONYX ENVIRONMENTAL SERVICES LLC  
TSDF Alt EPA ID: CAD008302903  
TSDF Alt Name: Not reported  
Waste Code Description: 214 - Unspecified solvent mixture  
RCRA Code: D001  
Meth Code: R01 - Recycler  
Quantity Tons: 0.144  
Waste Quantity: 40  
Quantity Unit: G  
Additional Code 1: Not reported  
Additional Code 2: Not reported  
Additional Code 3: Not reported  
Additional Code 4: Not reported  
Additional Code 5: Not reported

Shipment Date: 20030825  
Creation Date: 7/28/2004 10:48:03  
Receipt Date: 20030826  
Manifest ID: 22417562  
Trans EPA ID: CAD982440364  
Trans Name: Not reported  
Trans 2 EPA ID: Not reported  
Trans 2 Name: Not reported  
TSDF EPA ID: CAD008302903  
Trans Name: Not reported  
TSDF Alt EPA ID: CAD008302903  
TSDF Alt Name: Not reported  
Waste Code Description: 214 - Unspecified solvent mixture  
RCRA Code: D001  
Meth Code: R01 - Recycler  
Quantity Tons: 0.072  
Waste Quantity: 20  
Quantity Unit: G  
Additional Code 1: Not reported  
Additional Code 2: Not reported  
Additional Code 3: Not reported  
Additional Code 4: Not reported  
Additional Code 5: Not reported

Shipment Date: 20030728  
Creation Date: 7/23/2004 13:22:40  
Receipt Date: 20030730  
Manifest ID: 22417414  
Trans EPA ID: CAD982440364  
Trans Name: Not reported  
Trans 2 EPA ID: Not reported  
Trans 2 Name: Not reported  
TSDF EPA ID: CAD008302903  
Trans Name: Not reported  
TSDF Alt EPA ID: CAD008302903  
TSDF Alt Name: Not reported  
Waste Code Description: 214 - Unspecified solvent mixture  
RCRA Code: D001  
Meth Code: R01 - Recycler  
Quantity Tons: 0.0972  
Waste Quantity: 27  
Quantity Unit: G

Map ID  
Direction  
Distance  
Elevation

MAP FINDINGS

Site

Database(s)

EDR ID Number  
EPA ID Number

**J&M COLLISION CENTERS (Continued)**

**S123621044**

Additional Code 1:	Not reported
Additional Code 2:	Not reported
Additional Code 3:	Not reported
Additional Code 4:	Not reported
Additional Code 5:	Not reported
Shipment Date:	20030630
Creation Date:	7/22/2004 7:51:02
Receipt Date:	20030630
Manifest ID:	22417247
Trans EPA ID:	CAD982440364
Trans Name:	Not reported
Trans 2 EPA ID:	Not reported
Trans 2 Name:	Not reported
TSDF EPA ID:	CAD008302903
Trans Name:	Not reported
TSDF Alt EPA ID:	CAD008302903
TSDF Alt Name:	Not reported
Waste Code Description:	214 - Unspecified solvent mixture
RCRA Code:	D001
Meth Code:	R01 - Recycler
Quantity Tons:	0.09
Waste Quantity:	25
Quantity Unit:	G
Additional Code 1:	Not reported
Additional Code 2:	Not reported
Additional Code 3:	Not reported
Additional Code 4:	Not reported
Additional Code 5:	Not reported
Shipment Date:	20030602
Creation Date:	6/22/2004 9:47:57
Receipt Date:	20030604
Manifest ID:	22415893
Trans EPA ID:	CAD982440364
Trans Name:	Not reported
Trans 2 EPA ID:	Not reported
Trans 2 Name:	Not reported
TSDF EPA ID:	CAD008302903
Trans Name:	Not reported
TSDF Alt EPA ID:	CAD008302903
TSDF Alt Name:	Not reported
Waste Code Description:	214 - Unspecified solvent mixture
RCRA Code:	D001
Meth Code:	R01 - Recycler
Quantity Tons:	0.09
Waste Quantity:	25
Quantity Unit:	G
Additional Code 1:	Not reported
Additional Code 2:	Not reported
Additional Code 3:	Not reported
Additional Code 4:	Not reported
Additional Code 5:	Not reported
Shipment Date:	20030505
Creation Date:	7/31/2003 18:30:54
Receipt Date:	20030505

Map ID  
Direction  
Distance  
Elevation

MAP FINDINGS

Site

Database(s)

EDR ID Number  
EPA ID Number

**J&M COLLISION CENTERS (Continued)**

**S123621044**

Manifest ID: 22415751  
Trans EPA ID: CAD982440364  
Trans Name: Not reported  
Trans 2 EPA ID: Not reported  
Trans 2 Name: Not reported  
TSDF EPA ID: CAD008302903  
Trans Name: Not reported  
TSDF Alt EPA ID: CAD008302903  
TSDF Alt Name: Not reported  
Waste Code Description: 214 - Unspecified solvent mixture  
RCRA Code: D001  
Meth Code: R01 - Recycler  
Quantity Tons: 0.108  
Waste Quantity: 30  
Quantity Unit: G  
Additional Code 1: Not reported  
Additional Code 2: Not reported  
Additional Code 3: Not reported  
Additional Code 4: Not reported  
Additional Code 5: Not reported

Shipment Date: 20030407  
Creation Date: 6/22/2003 18:31:48  
Receipt Date: 20030409  
Manifest ID: 22131932  
Trans EPA ID: CAD982440364  
Trans Name: Not reported  
Trans 2 EPA ID: Not reported  
Trans 2 Name: Not reported  
TSDF EPA ID: CAD008302903  
Trans Name: Not reported  
TSDF Alt EPA ID: CAD008302903  
TSDF Alt Name: Not reported  
Waste Code Description: 214 - Unspecified solvent mixture  
RCRA Code: D001  
Meth Code: R01 - Recycler  
Quantity Tons: 0.108  
Waste Quantity: 30  
Quantity Unit: G  
Additional Code 1: Not reported  
Additional Code 2: Not reported  
Additional Code 3: Not reported  
Additional Code 4: Not reported  
Additional Code 5: Not reported

Shipment Date: 20030310  
Creation Date: 5/19/2003 18:32:02  
Receipt Date: 20030313  
Manifest ID: 22130308  
Trans EPA ID: CAD982440364  
Trans Name: Not reported  
Trans 2 EPA ID: Not reported  
Trans 2 Name: Not reported  
TSDF EPA ID: CAD008302903  
Trans Name: Not reported  
TSDF Alt EPA ID: CAD008302903  
TSDF Alt Name: Not reported



Map ID  
Direction  
Distance  
Elevation

MAP FINDINGS

Site

Database(s)

EDR ID Number  
EPA ID Number

**J&M COLLISION CENTERS (Continued)**

**S123621044**

Waste Code Description: 214 - Unspecified solvent mixture  
RCRA Code: D001  
Meth Code: R01 - Recycler  
Quantity Tons: 0.09  
Waste Quantity: 25  
Quantity Unit: G  
Additional Code 1: Not reported  
Additional Code 2: Not reported  
Additional Code 3: Not reported  
Additional Code 4: Not reported  
Additional Code 5: Not reported

**HWTS:**

Name: J&M COLLISION CENTERS  
Address: 8310 CERRITOS AVE  
Address 2: Not reported  
City,State,Zip: STANTON, CA 906800000  
EPA ID: CAL000191345  
Inactive Date: 06/07/2006  
Create Date: 05/10/2000  
Last Act Date: 04/13/2009  
Mailing Name: Not reported  
Mailing Address: 8310 CERRITOS AVE  
Mailing Address 2: Not reported  
Mailing City,State,Zip: STANTON, CA 906800000  
Owner Name: JOSEPH MACBATH  
Owner Address: 8310 CERRITOS AVE  
Owner Address 2: Not reported  
Owner City,State,Zip: STANTON, CA 906800000  
Contact Name: JOE MACBEATH/OWNER  
Contact Address: 8310 CERRITOS AVE  
Contact Address 2: Not reported  
City,State,Zip: STANTON, CA 906800000

**E164**

**STANTON GRINDING**  
**10529 DALE AVE**  
**STANTON, CA 90680**

**RCRA NonGen / NLR**

**1024854740**  
**CAL000416271**

**< 1/8**  
**1 ft.**

**Site 40 of 41 in cluster E**

**Relative:**  
**Higher**  
**Actual:**  
**72 ft.**

RCRA NonGen / NLR:  
Date Form Received by Agency: 2016-04-15 00:00:00.0  
Handler Name: STANTON GRINDING  
Handler Address: 10529 DALE AVE  
Handler City,State,Zip: STANTON, CA 90680-2641  
EPA ID: CAL000416271  
Contact Name: TAMMY QUENTAL  
Contact Address: 10529 DALE AVE  
Contact City,State,Zip: STANTON, CA 90680  
Contact Telephone: 714-252-9467  
Contact Fax: 714-252-9468  
Contact Email: STANTONGRINDING@GMAIL.COM  
Contact Title: Not reported  
EPA Region: 09  
Land Type: Not reported  
Federal Waste Generator Description: Not a generator, verified  
Non-Notifier: Not reported

Map ID  
Direction  
Distance  
Elevation

MAP FINDINGS

Site

Database(s)

EDR ID Number  
EPA ID Number

**STANTON GRINDING (Continued)**

**1024854740**

Biennial Report Cycle:	Not reported
Accessibility:	Not reported
Active Site Indicator:	Handler Activities
State District Owner:	Not reported
State District:	Not reported
Mailing Address:	10529 DALE AVE
Mailing City,State,Zip:	STANTON, CA 90680-2641
Owner Name:	TAMMY QUENTAL
Owner Type:	Other
Operator Name:	TAMMY QUENTAL
Operator Type:	Other
Short-Term Generator Activity:	No
Importer Activity:	No
Mixed Waste Generator:	No
Transporter Activity:	No
Transfer Facility Activity:	No
Recycler Activity with Storage:	No
Small Quantity On-Site Burner Exemption:	No
Smelting Melting and Refining Furnace Exemption:	No
Underground Injection Control:	No
Off-Site Waste Receipt:	No
Universal Waste Indicator:	Yes
Universal Waste Destination Facility:	Yes
Federal Universal Waste:	No
Active Site Fed-Reg Treatment Storage and Disposal Facility:	Not reported
Active Site Converter Treatment storage and Disposal Facility:	Not reported
Active Site State-Reg Treatment Storage and Disposal Facility:	Not reported
Active Site State-Reg Handler:	---
Federal Facility Indicator:	Not reported
Hazardous Secondary Material Indicator:	N
Sub-Part K Indicator:	Not reported
Commercial TSD Indicator:	No
Treatment Storage and Disposal Type:	Not reported
2018 GPRA Permit Baseline:	Not on the Baseline
2018 GPRA Renewals Baseline:	Not on the Baseline
Permit Renewals Workload Universe:	Not reported
Permit Workload Universe:	Not reported
Permit Progress Universe:	Not reported
Post-Closure Workload Universe:	Not reported
Closure Workload Universe:	Not reported
202 GPRA Corrective Action Baseline:	No
Corrective Action Workload Universe:	No
Subject to Corrective Action Universe:	No
Non-TSDFs Where RCRA CA has Been Imposed Universe:	No
TSDFs Potentially Subject to CA Under 3004 (u)/(v) Universe:	No
TSDFs Only Subject to CA under Discretionary Auth Universe:	No
Corrective Action Priority Ranking:	No NCAPS ranking
Environmental Control Indicator:	No
Institutional Control Indicator:	No
Human Exposure Controls Indicator:	N/A
Groundwater Controls Indicator:	N/A
Operating TSDF Universe:	Not reported
Full Enforcement Universe:	Not reported
Significant Non-Complier Universe:	No
Unaddressed Significant Non-Complier Universe:	No
Addressed Significant Non-Complier Universe:	No
Significant Non-Complier With a Compliance Schedule Universe:	No

Map ID  
Direction  
Distance  
Elevation

MAP FINDINGS

Site

Database(s)

EDR ID Number  
EPA ID Number

**STANTON GRINDING (Continued)**

**1024854740**

Financial Assurance Required:	Not reported
Handler Date of Last Change:	2018-09-06 17:07:41.0
Recognized Trader-Importer:	No
Recognized Trader-Exporter:	No
Importer of Spent Lead Acid Batteries:	No
Exporter of Spent Lead Acid Batteries:	No
Recycler Activity Without Storage:	No
Manifest Broker:	No
Sub-Part P Indicator:	No

Handler - Owner Operator:

Owner/Operator Indicator:	Owner
Owner/Operator Name:	TAMMY QUENTAL
Legal Status:	Other
Date Became Current:	Not reported
Date Ended Current:	Not reported
Owner/Operator Address:	10441 YANA DR
Owner/Operator City,State,Zip:	STANTON, CA 90680
Owner/Operator Telephone:	714-423-8826
Owner/Operator Telephone Ext:	Not reported
Owner/Operator Fax:	Not reported
Owner/Operator Email:	Not reported

Owner/Operator Indicator:	Operator
Owner/Operator Name:	TAMMY QUENTAL
Legal Status:	Other
Date Became Current:	Not reported
Date Ended Current:	Not reported
Owner/Operator Address:	10529 DALE AVE
Owner/Operator City,State,Zip:	STANTON, CA 90680
Owner/Operator Telephone:	714-252-9467
Owner/Operator Telephone Ext:	Not reported
Owner/Operator Fax:	Not reported
Owner/Operator Email:	Not reported

Historic Generators:

Receive Date:	2016-04-15 00:00:00.0
Handler Name:	STANTON GRINDING
Federal Waste Generator Description:	Not a generator, verified
State District Owner:	Not reported
Large Quantity Handler of Universal Waste:	No
Recognized Trader Importer:	No
Recognized Trader Exporter:	No
Spent Lead Acid Battery Importer:	No
Spent Lead Acid Battery Exporter:	No
Current Record:	Yes
Non Storage Recycler Activity:	Not reported
Electronic Manifest Broker:	Not reported

List of NAICS Codes and Descriptions:

NAICS Code:	337215
NAICS Description:	SHOWCASE, PARTITION, SHELVING, AND LOCKER MANUFACTURING

Facility Has Received Notices of Violations:

Map ID  
Direction  
Distance  
Elevation

MAP FINDINGS

Site

Database(s)

EDR ID Number  
EPA ID Number

**STANTON GRINDING (Continued)**

**1024854740**

Violations:

No Violations Found

Evaluation Action Summary:

Evaluations:

No Evaluations Found

**M165**

**H & D MOLDING COMPANY INC  
8357 STANDUSTRIAL ST  
STANTON, CA 90680**

**CERS S123518259  
N/A**

**< 1/8  
1 ft.**

**Site 10 of 40 in cluster M**

**Relative:  
Higher**

**CERS:**

**Actual:  
71 ft.**

Name: H & D MOLDING COMPANY INC  
Address: 8357 STANDUSTRIAL ST  
City,State,Zip: STANTON, CA 90680  
Site ID: 416119  
CERS ID: 10546546  
CERS Description: Chemical Storage Facilities

Violations:

Site ID: 416119  
Site Name: H & D MOLDING COMPANY INC  
Violation Date: 10-16-2014  
Citation: HSC 6.95 25508(a)(1) - California Health and Safety Code, Chapter 6.95, Section(s) 25508(a)(1)

Violation Description: Failure to complete and electronically submit hazardous material inventory information for all reportable hazardous materials on site at or above reportable quantities.

Violation Notes: Returned to compliance on 07/06/2015.  
Violation Division: Orange County Environmental Health  
Violation Program: HMRRP  
Violation Source: CERS

Site ID: 416119  
Site Name: H & D MOLDING COMPANY INC  
Violation Date: 12-12-2019  
Citation: HSC 6.95 25508(a)(1) - California Health and Safety Code, Chapter 6.95, Section(s) 25508(a)(1)

Violation Description: Failure to establish and electronically submit an adequate emergency response plan and procedures for a release or threatened release of a hazardous material.

Violation Notes: OBSERVATION: The business failed to establish and electronically submit adequate emergency response procedures for a release or threatened release of a hazardous material. The current Emergency Response/Contingency Plan file upload to the California Environmental Reporting System (CERS) is corrupted. Please upload the file as a PDF file. CORRECTIVE ACTION: Establish and electronically submit adequate emergency response procedures for a release or threatened release of a hazardous material within 30 days.

Violation Division: Orange County Environmental Health  
Violation Program: HMRRP  
Violation Source: CERS

Site ID: 416119  
Site Name: H & D MOLDING COMPANY INC  
Violation Date: 12-12-2019  
Citation: HSC 6.95 25508(a)(1) - California Health and Safety Code, Chapter

Map ID  
Direction  
Distance  
Elevation

MAP FINDINGS

Site

Database(s)

EDR ID Number  
EPA ID Number

**H & D MOLDING COMPANY INC (Continued)**

**S123518259**

Violation Description: 6.95, Section(s) 25508(a)(1)  
Failure to complete and electronically submit hazardous material inventory information for all reportable hazardous materials on site at or above reportable quantities.

Violation Notes: OBSERVATION: The business failed to complete and electronically submit chemical inventory information for all reportable hazardous materials on site at or above reportable quantities. The following hazardous materials must be updated and or added to the inventory: 1. Perchloroethylene: Update maximum daily amount to 55 gallons, update average daily amount to 25 gallons. 2. Acetone: Update maximum daily amount to 55 gallons, update average daily amount to 25 gallons. 3. Add Urethane Polymer Part A & Part B in place of Urethane Epoxy. The maximum daily amount for each material is 250 gallons, the average daily amount is 125 gallons. CORRECTIVE ACTION: Complete and electronically submit the chemical inventory information via the California Environmental Reporting System (CERS) at [cers.calepa.ca.gov](http://cers.calepa.ca.gov) for all reportable hazardous materials on site at or above reportable quantities per note listed above.

Violation Division: Orange County Environmental Health  
Violation Program: HMRRP  
Violation Source: CERS

Site ID: 416119  
Site Name: H & D MOLDING COMPANY INC  
Violation Date: 12-12-2019  
Citation: HSC 6.95 25508(a)(1) - California Health and Safety Code, Chapter 6.95, Section(s) 25508(a)(1)

Violation Description: Failure to complete and electronically submit a site map with all required content.

Violation Notes: OBSERVATION: The business failed to complete and electronically submit a site map with all required content including: north orientation, loading area, internal roads, adjacent streets, storm and sewer drains, access and exit points, emergency shut offs, evacuation staging area, hazardous materials/waste storage areas and emergency response equipment. The current site map file upload to the California Environmental Reporting System (CERS) is corrupted. Please upload the file as a PDF file. CORRECTIVE ACTION: Complete and electronically submit a site map with all required content within 30 days.

Violation Division: Orange County Environmental Health  
Violation Program: HMRRP  
Violation Source: CERS

Site ID: 416119  
Site Name: H & D MOLDING COMPANY INC  
Violation Date: 12-12-2019  
Citation: HSC 6.95 25508(a)(1) - California Health and Safety Code, Chapter 6.95, Section(s) 25508(a)(1)

Violation Description: Failure to annually review and electronically certify that the business plan is complete and accurate on or before the annual due date.

Violation Notes: OBSERVATION: The business failed to electronically submit and certify that the business plan is complete, accurate, and in compliance on or before the annual due date of March 1st. Business did not submit re-certification by 3/1/2019. CORRECTIVE ACTION: Electronically submit and certify that the business plan is complete, accurate, and in compliance within 30 days via the California Environmental Reporting System (CERS) at [cers.calepa.ca.gov](http://cers.calepa.ca.gov). On an ongoing basis,

Map ID  
Direction  
Distance  
Elevation

MAP FINDINGS

Site

Database(s)

EDR ID Number  
EPA ID Number

**H & D MOLDING COMPANY INC (Continued)**

**S123518259**

electronically submit and certify the business plan annually on or before the annual due date of March 1st of every year.

Violation Division: Orange County Environmental Health  
Violation Program: HMRRP  
Violation Source: CERS

Site ID: 416119  
Site Name: H & D MOLDING COMPANY INC  
Violation Date: 05-27-2016  
Citation: HSC 6.95 25508(a)(1) - California Health and Safety Code, Chapter 6.95, Section(s) 25508(a)(1)

Violation Description: Failure to complete and electronically submit hazardous material inventory information for all reportable hazardous materials on site at or above reportable quantities.

Violation Notes: Returned to compliance on 06/12/2017. After review of chemical disclosure, Submittal has been declined please make the following changes. Acetone: -- Flre class code is flammable liquid class III-B -- Fed Class code is Fire, acute and chronic -- Days on site 365 -- Maximum Daily amount 55 PERC -- Fire class code is Toxic -- Fed class code is fire, acute and chronic -- Maximum daily amount is 55 gallons -- Days on site is 365 Polymethylene polyphenyl isocyanate -- Fire class code: Combustible Liquid class III B -- Federal class code fire, acute and chronic -- Days on site 365 Diphenylmethane-4,4-diisocyanate -- Fire class code is Toxic -- Fed class code is Acute and Chronic -- Days on site 365 Map The following are needed: -- Site orientation -- Emergency shut off (Electrical panel, natural gas and water shut-off) -- Evacuation staging areas

Violation Division: Orange County Environmental Health  
Violation Program: HMRRP  
Violation Source: CERS

Site ID: 416119  
Site Name: H & D MOLDING COMPANY INC  
Violation Date: 12-12-2019  
Citation: HSC 6.95 25505(a)(4) - California Health and Safety Code, Chapter 6.95, Section(s) 25505(a)(4)

Violation Description: Failure to provide initial and annual training to all employees in safety procedures in the event of a release or threatened release of a hazardous material or failure to document and maintain training records for a minimum of three years.

Violation Notes: OBSERVATION: The business did not provide the following: annual employee training and/or maintain records of employee training. CORRECTIVE ACTION: Provide all employees with required training that includes: safe handling hazardous materials, emergency response procedures, and proper use of response equipment. Submit training records via email to this Agency within 30 days to abate this violation.

Violation Division: Orange County Environmental Health  
Violation Program: HMRRP  
Violation Source: CERS

Site ID: 416119  
Site Name: H & D MOLDING COMPANY INC  
Violation Date: 10-16-2014  
Citation: HSC 6.95 25508(d) - California Health and Safety Code, Chapter 6.95, Section(s) 25508(d)

Violation Description: Failure to complete and/or electronically submit a business plan when

Map ID  
Direction  
Distance  
Elevation

MAP FINDINGS

Site

Database(s)

EDR ID Number  
EPA ID Number

**H & D MOLDING COMPANY INC (Continued)**

**S123518259**

storing/handling a hazardous material at or above reportable quantities.  
Returned to compliance on 07/06/2015.  
Violation Notes: Orange County Environmental Health  
Violation Division: HMRRP  
Violation Program: CERS  
Violation Source:

Evaluation:  
Eval General Type: Compliance Evaluation Inspection  
Eval Date: 05-27-2016  
Violations Found: Yes  
Eval Type: Routine done by local agency  
Eval Notes: On site to conduct hazardous materials chemical inventory and business emergency plan inspection this date, consent to enter, inspect and take photographs was given Rodger The HMBEP has been submitted through ----ESUBMIT The facility has the following hazardous materials that exceed the required disclosure quantities: acetone PERC Polymethylene polyphenyl isocyanate Diphenylmethane-4,4-diisocyanate  
Eval Division: Orange County Environmental Health  
Eval Program: HMRRP  
Eval Source: CERS

Eval General Type: Other/Unknown  
Eval Date: 06-07-2016  
Violations Found: No  
Eval Type: Other, not routine, done by local agency  
Eval Notes: Declined identical submission.  
Eval Division: Orange County Environmental Health  
Eval Program: HMRRP  
Eval Source: CERS

Eval General Type: Other/Unknown  
Eval Date: 06-20-2016  
Violations Found: No  
Eval Type: Other, not routine, done by local agency  
Eval Notes: no corrections made to disclosure declined.  
Eval Division: Orange County Environmental Health  
Eval Program: HMRRP  
Eval Source: CERS

Eval General Type: Other/Unknown  
Eval Date: 07-06-2015  
Violations Found: No  
Eval Type: Other, not routine, done by local agency  
Eval Notes: Read/review 2015 HMBEP. Accepted.  
Eval Division: Orange County Environmental Health  
Eval Program: HMRRP  
Eval Source: CERS

Eval General Type: Other/Unknown  
Eval Date: 10-16-2014  
Violations Found: Yes  
Eval Type: Other, not routine, done by local agency  
Eval Notes: Orange County Environmental Health as the Certified Unified Program Agency (OC CUPA) is the administrating agency for the Hazardous Materials Disclosure and Business Emergency Plan programs (HMD/BEP) previously administered by the Orange County Fire Authority. During

Map ID  
Direction  
Distance  
Elevation

MAP FINDINGS

Site

Database(s)

EDR ID Number  
EPA ID Number

**H & D MOLDING COMPANY INC (Continued)**

**S123518259**

the months of August and December of 2013, the OC CUPA sent out letters to regulated businesses requesting them to electronically submit their HMD/BEP forms. Electronic submission of these forms is a legal requirement. Failure to submit HMD/BEP forms is in violation of the California Health & Safety Code Chapter 6.95. According to our records there is no electronic submission for this facility. Please go to [www.esubmit.ocgov.com](http://www.esubmit.ocgov.com) to request a username and password and submit your HMD/BEP forms within the next 30 days. Businesses may also submit forms via the California Environmental Reporting System. Please verify that all owner information that is prepopulated on the E-Submit Portal is still [Truncated]

Eval Division: Orange County Environmental Health  
Eval Program: HMRRP  
Eval Source: CERS

Eval General Type: Compliance Evaluation Inspection  
Eval Date: 12-12-2019  
Violations Found: Yes  
Eval Type: Routine done by local agency  
Eval Notes: INSPECTOR COMMENT: The following hazardous materials were observed on site over reportable quantities: - Perchloroethylene (55 gallons) - Acetone (55 gallons) - Urethane Polymer Part A (250 gallons) - Urethane Polymer Part B (250 gallons)

Eval Division: Orange County Environmental Health  
Eval Program: HMRRP  
Eval Source: CERS

Coordinates:  
Site ID: 416119  
Facility Name: H & D MOLDING COMPANY INC  
Env Int Type Code: HMBP  
Program ID: 10546546  
Coord Name: Not reported  
Ref Point Type Desc: Center of a facility or station.  
Latitude: 33.807810  
Longitude: -117.986740

Affiliation:  
Affiliation Type Desc: Operator  
Entity Name: Roger Evans  
Entity Title: Not reported  
Affiliation Address: Not reported  
Affiliation City: Not reported  
Affiliation State: Not reported  
Affiliation Country: Not reported  
Affiliation Zip: Not reported  
Affiliation Phone: (714) 828-3210

Affiliation Type Desc: CUPA District  
Entity Name: Orange County Env Health  
Entity Title: Not reported  
Affiliation Address: 1241 East Dyer RoadSuite 120  
Affiliation City: Santa Ana  
Affiliation State: CA  
Affiliation Country: Not reported  
Affiliation Zip: 92705-5611



Map ID  
Direction  
Distance  
Elevation

MAP FINDINGS

Site

Database(s)

EDR ID Number  
EPA ID Number

**H & D MOLDING COMPANY INC (Continued)**

**S123518259**

Affiliation Phone: (714) 433-6406

Affiliation Type Desc: Document Preparer  
Entity Name: Roger Evans  
Entity Title: Not reported  
Affiliation Address: Not reported  
Affiliation City: Not reported  
Affiliation State: Not reported  
Affiliation Country: Not reported  
Affiliation Zip: Not reported  
Affiliation Phone: Not reported

Affiliation Type Desc: Environmental Contact  
Entity Name: Roger Evans  
Entity Title: Not reported  
Affiliation Address: 8357 Standustrial st  
Affiliation City: Stanton  
Affiliation State: CA  
Affiliation Country: Not reported  
Affiliation Zip: 90680  
Affiliation Phone: Not reported

Affiliation Type Desc: Identification Signer  
Entity Name: Roger Evans  
Entity Title: Owner  
Affiliation Address: Not reported  
Affiliation City: Not reported  
Affiliation State: Not reported  
Affiliation Country: Not reported  
Affiliation Zip: Not reported  
Affiliation Phone: Not reported

Affiliation Type Desc: Legal Owner  
Entity Name: H & D MOLDING  
Entity Title: Not reported  
Affiliation Address: 8357 STANDUSTRIAL ST.  
Affiliation City: STANTON  
Affiliation State: CA  
Affiliation Country: United States  
Affiliation Zip: 90680  
Affiliation Phone: (714) 828-3210

Affiliation Type Desc: Parent Corporation  
Entity Name: H & D MOLDING COMPANY INC  
Entity Title: Not reported  
Affiliation Address: Not reported  
Affiliation City: Not reported  
Affiliation State: Not reported  
Affiliation Country: Not reported  
Affiliation Zip: Not reported  
Affiliation Phone: Not reported

Affiliation Type Desc: Facility Mailing Address  
Entity Name: Mailing Address  
Entity Title: Not reported  
Affiliation Address: 8357 STANDUSTRIAL ST  
Affiliation City: STANTON

Map ID  
Direction  
Distance  
Elevation

MAP FINDINGS

Site

Database(s)

EDR ID Number  
EPA ID Number

**H & D MOLDING COMPANY INC (Continued)**

**S123518259**

Affiliation State: CA  
Affiliation Country: Not reported  
Affiliation Zip: 90680  
Affiliation Phone: Not reported

**D166**

**NEWCOMB SPRING OF CALIFORNIA  
8380 CERRITOS AVE  
STANTON, CA 90680**

**CERS HAZ WASTE  
HAZNET  
CERS  
HWTS**

**S113115220  
N/A**

**< 1/8  
1 ft.**

**Site 8 of 8 in cluster D**

**Relative:  
Higher**

**CERS HAZ WASTE:**

**Actual:  
72 ft.**

Name: NEWCOMB SPRING OF CALIFORNIA  
Address: 8380 CERRITOS AVE  
City,State,Zip: STANTON, CA 90680  
Site ID: 411884  
CERS ID: 10547977  
CERS Description: Hazardous Waste Generator

**HAZNET:**

Name: NEWCOMB SPRING OF CALIFORNIA  
Address: 8380 CERRITOS AVE  
Address 2: Not reported  
City,State,Zip: STANTON, CA 906800000  
Contact: GARY EDMONDSON  
Telephone: 7149955341  
Mailing Name: Not reported  
Mailing Address: 8380 CERRITOS AVE

Year: 2019  
Gepaid: CAL000231796  
TSD EPA ID: CAD097030993  
CA Waste Code: 352 - Other organic solids  
Disposal Method: H141 - Storage, Bulking, And/Or Transfer Off Site--No  
Treatment/Reovery (H010-H129) Or (H131-H135)  
Tons: 0.20000

Year: 2014  
Gepaid: CAL000231796  
TSD EPA ID: CAD099452708  
CA Waste Code: 223 - Unspecified oil-containing waste  
Disposal Method: H039 - Other Recovery Of Reclamation For Reuse Including Acid  
Regeneration, Organics Recovery Ect  
Tons: 0.5838

Year: 2014  
Gepaid: CAL000231796  
TSD EPA ID: CAD982444481  
CA Waste Code: 352 - Other organic solids  
Disposal Method: H141 - Storage, Bulking, And/Or Transfer Off Site--No  
Treatment/Reovery (H010-H129) Or (H131-H135)  
Tons: 0.2

Year: 2013  
Gepaid: CAL000231796  
TSD EPA ID: CAD982444481

Map ID  
Direction  
Distance  
Elevation

MAP FINDINGS

Site

Database(s)

EDR ID Number  
EPA ID Number

**NEWCOMB SPRING OF CALIFORNIA (Continued)**

**S113115220**

CA Waste Code:	352 - Other organic solids
Disposal Method:	H039 - Other Recovery Of Reclamation For Reuse Including Acid Regeneration, Organics Recovery Ect
Tons:	0.2
Year:	2012
Gepaid:	CAL000231796
TSD EPA ID:	CAD099452708
CA Waste Code:	221 - Waste oil and mixed oil
Disposal Method:	H039 - Other Recovery Of Reclamation For Reuse Including Acid Regeneration, Organics Recovery Ect
Tons:	0.57
Year:	2011
Gepaid:	CAL000231796
TSD EPA ID:	CAD097030993
CA Waste Code:	352 - Other organic solids
Disposal Method:	H141 - Storage, Bulking, And/Or Transfer Off Site--No Treatment/Reovery (H010-H129) Or (H131-H135)
Tons:	0.075
Year:	2010
Gepaid:	CAL000231796
TSD EPA ID:	CAD097030993
CA Waste Code:	352 - Other organic solids
Disposal Method:	H141 - Storage, Bulking, And/Or Transfer Off Site--No Treatment/Reovery (H010-H129) Or (H131-H135)
Tons:	0.375
Year:	2008
Gepaid:	CAL000231796
TSD EPA ID:	CAD099452708
CA Waste Code:	221 - Waste oil and mixed oil
Disposal Method:	H039 - Other Recovery Of Reclamation For Reuse Including Acid Regeneration, Organics Recovery Ect
Tons:	1.539
Year:	2007
Gepaid:	CAL000231796
TSD EPA ID:	CAD099452708
CA Waste Code:	221 - Waste oil and mixed oil
Disposal Method:	H039 - Other Recovery Of Reclamation For Reuse Including Acid Regeneration, Organics Recovery Ect
Tons:	0.76
Year:	2007
Gepaid:	CAL000231796
TSD EPA ID:	CAD097030993
CA Waste Code:	352 - Other organic solids
Disposal Method:	H141 - Storage, Bulking, And/Or Transfer Off Site--No Treatment/Reovery (H010-H129) Or (H131-H135)
Tons:	0.3

[Click this hyperlink](#) while viewing on your computer to access  
7 additional CA HAZNET: record(s) in the EDR Site Report.

Map ID  
Direction  
Distance  
Elevation

MAP FINDINGS

Site

Database(s)

EDR ID Number  
EPA ID Number

**NEWCOMB SPRING OF CALIFORNIA (Continued)**

**S113115220**

Additional Info:

Year:	2004
Gen EPA ID:	CAL000231796
Shipment Date:	20041123
Creation Date:	3/13/2007 18:30:28
Receipt Date:	20041201
Manifest ID:	24036883
Trans EPA ID:	CAR000047613
Trans Name:	CAL WEST ENVIRONMENTAL SVCS INC
Trans 2 EPA ID:	Not reported
Trans 2 Name:	Not reported
TSDF EPA ID:	CAT080033681
Trans Name:	D/K ENVIRONMENTAL
TSDF Alt EPA ID:	CAT080033681
TSDF Alt Name:	Not reported
Waste Code Description:	352 - Other organic solids
RCRA Code:	NONE
Meth Code:	D80 - Disposal, Land Fill
Quantity Tons:	0.225
Waste Quantity:	450
Quantity Unit:	P
Additional Code 1:	Not reported
Additional Code 2:	Not reported
Additional Code 3:	Not reported
Additional Code 4:	Not reported
Additional Code 5:	Not reported
Shipment Date:	20040916
Creation Date:	12/22/2004 18:31:08
Receipt Date:	20040917
Manifest ID:	24090104
Trans EPA ID:	CAD982488470
Trans Name:	SWIFT OIL & VACUUM INC
Trans 2 EPA ID:	Not reported
Trans 2 Name:	Not reported
TSDF EPA ID:	CAD099452708
Trans Name:	INDUSTRIAL SERVICE OIL CO INC
TSDF Alt EPA ID:	CAD099452708
TSDF Alt Name:	Not reported
Waste Code Description:	221 - Waste oil and mixed oil
RCRA Code:	Not reported
Meth Code:	- Not reported
Quantity Tons:	0.266
Waste Quantity:	70
Quantity Unit:	G
Additional Code 1:	Not reported
Additional Code 2:	Not reported
Additional Code 3:	Not reported
Additional Code 4:	Not reported
Additional Code 5:	Not reported

Additional Info:

Year:	2007
Gen EPA ID:	CAL000231796

Map ID  
Direction  
Distance  
Elevation

MAP FINDINGS

Site

Database(s)

EDR ID Number  
EPA ID Number

**NEWCOMB SPRING OF CALIFORNIA (Continued)**

**S113115220**

Shipment Date:	20070620
Creation Date:	10/23/2007 18:30:06
Receipt Date:	20070621
Manifest ID:	000262051GBF
Trans EPA ID:	CAD982488470
Trans Name:	SWIFT OIL & VACUUM INC
Trans 2 EPA ID:	Not reported
Trans 2 Name:	Not reported
TSDf EPA ID:	CAD099452708
Trans Name:	INDUSTRIAL SERVICE OIL CO INC
TSDf Alt EPA ID:	Not reported
TSDf Alt Name:	Not reported
Waste Code Description:	221 - Waste oil and mixed oil
RCRA Code:	Not reported
Meth Code:	H039 - Other Recovery Of Reclamation For Reuse Including Acid Regeneration, Organics Recovery Ect
Quantity Tons:	0.76
Waste Quantity:	200
Quantity Unit:	G
Additional Code 1:	Not reported
Additional Code 2:	Not reported
Additional Code 3:	Not reported
Additional Code 4:	Not reported
Additional Code 5:	Not reported
Shipment Date:	20070404
Creation Date:	8/23/2007 18:30:34
Receipt Date:	20070413
Manifest ID:	002045151JJK
Trans EPA ID:	CAR000047613
Trans Name:	CAL WEST ENVIRONMENTAL SERVICES INC
Trans 2 EPA ID:	Not reported
Trans 2 Name:	Not reported
TSDf EPA ID:	CAD097030993
Trans Name:	SIEMENS WATER TECHNOLOGY CORP
TSDf Alt EPA ID:	Not reported
TSDf Alt Name:	Not reported
Waste Code Description:	352 - Other organic solids
RCRA Code:	Not reported
Meth Code:	H141 - Storage, Bulking, And/Or Transfer Off Site--No Treatment/Reovery (H010-H129) Or (H131-H135)
Quantity Tons:	0.2
Waste Quantity:	400
Quantity Unit:	P
Additional Code 1:	Not reported
Additional Code 2:	Not reported
Additional Code 3:	Not reported
Additional Code 4:	Not reported
Additional Code 5:	Not reported
Shipment Date:	20070404
Creation Date:	8/23/2007 18:30:34
Receipt Date:	20070413
Manifest ID:	002045151JJK
Trans EPA ID:	CAR000047613
Trans Name:	CAL WEST ENVIRONMENTAL SERVICES INC
Trans 2 EPA ID:	Not reported

Map ID  
Direction  
Distance  
Elevation

MAP FINDINGS

Site

Database(s)

EDR ID Number  
EPA ID Number

**NEWCOMB SPRING OF CALIFORNIA (Continued)**

**S113115220**

Trans 2 Name: Not reported  
TSDF EPA ID: CAD097030993  
Trans Name: SIEMENS WATER TECHNOLOGY CORP  
TSDF Alt EPA ID: Not reported  
TSDF Alt Name: Not reported  
Waste Code Description: 352 - Other organic solids  
RCRA Code: Not reported  
Meth Code: H141 - Storage, Bulking, And/Or Transfer Off Site--No  
Treatment/Reovery (H010-H129) Or (H131-H135)  
  
Quantity Tons: 0.1  
Waste Quantity: 200  
Quantity Unit: P  
Additional Code 1: Not reported  
Additional Code 2: Not reported  
Additional Code 3: Not reported  
Additional Code 4: Not reported  
Additional Code 5: Not reported

**Additional Info:**

Year: 2012  
Gen EPA ID: CAL000231796

Shipment Date: 20121206  
Creation Date: 2/9/2013 22:15:14  
Receipt Date: 20121207  
Manifest ID: 001882740GBF  
Trans EPA ID: CAD982488470  
Trans Name: SWIFT OIL & VACUUM INC  
Trans 2 EPA ID: Not reported  
Trans 2 Name: Not reported  
TSDF EPA ID: CAD099452708  
Trans Name: INDUSTRIAL SERVICE OIL CO INC  
TSDF Alt EPA ID: Not reported  
TSDF Alt Name: Not reported  
Waste Code Description: 221 - Waste oil and mixed oil  
RCRA Code: Not reported  
Meth Code: H039 - Other Recovery Of Reclamation For Reuse Including Acid  
Regeneration, Organics Recovery Ect  
  
Quantity Tons: 0.57  
Waste Quantity: 150  
Quantity Unit: G  
Additional Code 1: Not reported  
Additional Code 2: Not reported  
Additional Code 3: Not reported  
Additional Code 4: Not reported  
Additional Code 5: Not reported

**Additional Info:**

Year: 2014  
Gen EPA ID: CAL000231796

Shipment Date: 20141009  
Creation Date: 12/31/2014 22:14:46  
Receipt Date: 20141009  
Manifest ID: 002575374GBF  
Trans EPA ID: CAD982488470

Map ID  
Direction  
Distance  
Elevation

MAP FINDINGS

Site

Database(s)

EDR ID Number  
EPA ID Number

**NEWCOMB SPRING OF CALIFORNIA (Continued)**

**S113115220**

Trans Name: SWIFT OIL & VACUUM INC  
Trans 2 EPA ID: Not reported  
Trans 2 Name: Not reported  
TSDF EPA ID: CAD099452708  
Trans Name: INDUSTRIAL SERVICE OIL CO INC  
TSDF Alt EPA ID: Not reported  
TSDF Alt Name: Not reported  
Waste Code Description: 223 - Unspecified oil-containing waste  
RCRA Code: Not reported  
Meth Code: H039 - Other Recovery Of Reclamation For Reuse Including Acid  
Regeneration, Organics Recovery Ect

Quantity Tons: 0.5838  
Waste Quantity: 140  
Quantity Unit: G  
Additional Code 1: Not reported  
Additional Code 2: Not reported  
Additional Code 3: Not reported  
Additional Code 4: Not reported  
Additional Code 5: Not reported

Shipment Date: 20140303  
Creation Date: 4/24/2014 22:14:56  
Receipt Date: 20140304  
Manifest ID: 012155997JJK  
Trans EPA ID: CAR000172460  
Trans Name: ENVIRONMENTAL LOGISTICS INC  
Trans 2 EPA ID: Not reported  
Trans 2 Name: Not reported  
TSDF EPA ID: CAD982444481  
Trans Name: FILTER RECYCLING SERVICES INC  
TSDF Alt EPA ID: Not reported  
TSDF Alt Name: Not reported  
Waste Code Description: 352 - Other organic solids  
RCRA Code: Not reported  
Meth Code: H141 - Storage, Bulking, And/Or Transfer Off Site--No  
Treatment/Reovery (H010-H129) Or (H131-H135)

Quantity Tons: 0.2  
Waste Quantity: 400  
Quantity Unit: P  
Additional Code 1: Not reported  
Additional Code 2: Not reported  
Additional Code 3: Not reported  
Additional Code 4: Not reported  
Additional Code 5: Not reported

Additional Info:  
Year: 2001  
Gen EPA ID: CAL000231796

Shipment Date: 20011219  
Creation Date: 2/26/2002 0:00:00  
Receipt Date: 20011226  
Manifest ID: 21268667  
Trans EPA ID: CAR000047613  
Trans Name: Not reported  
Trans 2 EPA ID: Not reported  
Trans 2 Name: Not reported

Map ID  
Direction  
Distance  
Elevation

MAP FINDINGS

Site

Database(s)

EDR ID Number  
EPA ID Number

**NEWCOMB SPRING OF CALIFORNIA (Continued)**

**S113115220**

TSDF EPA ID: CAT080033681  
Trans Name: Not reported  
TSDF Alt EPA ID: CAT080033681  
TSDF Alt Name: Not reported  
Waste Code Description: 352 - Other organic solids  
RCRA Code: Not reported  
Meth Code: D80 - Disposal, Land Fill  
Quantity Tons: 0.2  
Waste Quantity: 400  
Quantity Unit: P  
Additional Code 1: Not reported  
Additional Code 2: Not reported  
Additional Code 3: Not reported  
Additional Code 4: Not reported  
Additional Code 5: Not reported

Shipment Date: 20011212  
Creation Date: 2/20/2002 0:00:00  
Receipt Date: 20011218  
Manifest ID: 21268653  
Trans EPA ID: CAR000047613  
Trans Name: Not reported  
Trans 2 EPA ID: Not reported  
Trans 2 Name: Not reported  
TSDF EPA ID: CAT080033681  
Trans Name: Not reported  
TSDF Alt EPA ID: CAT080033681  
TSDF Alt Name: Not reported  
Waste Code Description: 352 - Other organic solids  
RCRA Code: Not reported  
Meth Code: D80 - Disposal, Land Fill  
Quantity Tons: 0.3  
Waste Quantity: 600  
Quantity Unit: P  
Additional Code 1: Not reported  
Additional Code 2: Not reported  
Additional Code 3: Not reported  
Additional Code 4: Not reported  
Additional Code 5: Not reported

**Additional Info:**

Year: 2005  
Gen EPA ID: CAL000231796

Shipment Date: 20050315  
Creation Date: 5/29/2005 18:31:56  
Receipt Date: 20050315  
Manifest ID: 24432027  
Trans EPA ID: CAD982488470  
Trans Name: SWIFT OIL & VACUUM INC  
Trans 2 EPA ID: Not reported  
Trans 2 Name: Not reported  
TSDF EPA ID: CAD099452708  
Trans Name: INDUSTRIAL SERVICE OIL CO INC  
TSDF Alt EPA ID: CAD099452708  
TSDF Alt Name: Not reported  
Waste Code Description: 221 - Waste oil and mixed oil



Map ID  
Direction  
Distance  
Elevation

MAP FINDINGS

Site

Database(s)

EDR ID Number  
EPA ID Number

**NEWCOMB SPRING OF CALIFORNIA (Continued)**

**S113115220**

RCRA Code: Not reported  
Meth Code: R01 - Recycler  
Quantity Tons: 0.418  
Waste Quantity: 110  
Quantity Unit: G  
Additional Code 1: Not reported  
Additional Code 2: Not reported  
Additional Code 3: Not reported  
Additional Code 4: Not reported  
Additional Code 5: Not reported

**Additional Info:**

Year: 2008  
Gen EPA ID: CAL000231796

Shipment Date: 20081020  
Creation Date: 12/8/2008 18:30:08  
Receipt Date: 20081020  
Manifest ID: 000799056GBF  
Trans EPA ID: CAD982488470  
Trans Name: SWIFT OIL & VACUUM INC  
Trans 2 EPA ID: Not reported  
Trans 2 Name: Not reported  
TSDf EPA ID: CAD099452708  
Trans Name: INDUSTRIAL SERVICE OIL CO INC  
TSDf Alt EPA ID: Not reported  
TSDf Alt Name: Not reported  
Waste Code Description: 221 - Waste oil and mixed oil  
RCRA Code: Not reported  
Meth Code: H039 - Other Recovery Of Reclamation For Reuse Including Acid  
Regeneration, Organics Recovery Ect  
Quantity Tons: 0.494  
Waste Quantity: 130  
Quantity Unit: G  
Additional Code 1: Not reported  
Additional Code 2: Not reported  
Additional Code 3: Not reported  
Additional Code 4: Not reported  
Additional Code 5: Not reported

Shipment Date: 20080320  
Creation Date: 5/6/2008 18:30:08  
Receipt Date: 20080321  
Manifest ID: 000397339GBF  
Trans EPA ID: CAD982488470  
Trans Name: SWIFT OIL & VACUUM INC  
Trans 2 EPA ID: Not reported  
Trans 2 Name: Not reported  
TSDf EPA ID: CAD099452708  
Trans Name: INDUSTRIAL SERVICE OIL CO INC  
TSDf Alt EPA ID: Not reported  
TSDf Alt Name: Not reported  
Waste Code Description: 221 - Waste oil and mixed oil  
RCRA Code: Not reported  
Meth Code: H039 - Other Recovery Of Reclamation For Reuse Including Acid  
Regeneration, Organics Recovery Ect  
Quantity Tons: 1.045

Map ID  
Direction  
Distance  
Elevation

MAP FINDINGS

Site

Database(s)

EDR ID Number  
EPA ID Number

**NEWCOMB SPRING OF CALIFORNIA (Continued)**

**S113115220**

Waste Quantity: 275  
Quantity Unit: G  
Additional Code 1: Not reported  
Additional Code 2: Not reported  
Additional Code 3: Not reported  
Additional Code 4: Not reported  
Additional Code 5: Not reported

**Additional Info:**

Year: 2010  
Gen EPA ID: CAL000231796

Shipment Date: 20100127  
Creation Date: 4/12/2010 18:31:19  
Receipt Date: 20100202  
Manifest ID: 002846163FLE  
Trans EPA ID: CAR000047613  
Trans Name: CAL WEST ENVIRONMENTAL SERVICES INC  
Trans 2 EPA ID: Not reported  
Trans 2 Name: Not reported  
TSDf EPA ID: CAD097030993  
Trans Name: SIEMENS WATER TECHNOLOGY CORP  
TSDf Alt EPA ID: Not reported  
TSDf Alt Name: Not reported  
Waste Code Description: 352 - Other organic solids  
RCRA Code: Not reported  
Meth Code: H141 - Storage, Bulking, And/Or Transfer Off Site--No Treatment/Reovery (H010-H129) Or (H131-H135)  
Quantity Tons: 0.15  
Waste Quantity: 300  
Quantity Unit: P  
Additional Code 1: Not reported  
Additional Code 2: Not reported  
Additional Code 3: Not reported  
Additional Code 4: Not reported  
Additional Code 5: Not reported

Shipment Date: 20100127  
Creation Date: 4/12/2010 18:31:19  
Receipt Date: 20100202  
Manifest ID: 002846163FLE  
Trans EPA ID: CAR000047613  
Trans Name: CAL WEST ENVIRONMENTAL SERVICES INC  
Trans 2 EPA ID: Not reported  
Trans 2 Name: Not reported  
TSDf EPA ID: CAD097030993  
Trans Name: SIEMENS WATER TECHNOLOGY CORP  
TSDf Alt EPA ID: Not reported  
TSDf Alt Name: Not reported  
Waste Code Description: 352 - Other organic solids  
RCRA Code: Not reported  
Meth Code: H141 - Storage, Bulking, And/Or Transfer Off Site--No Treatment/Reovery (H010-H129) Or (H131-H135)  
Quantity Tons: 0.225  
Waste Quantity: 450  
Quantity Unit: P  
Additional Code 1: Not reported

Map ID  
Direction  
Distance  
Elevation

MAP FINDINGS

Site

Database(s)

EDR ID Number  
EPA ID Number

**NEWCOMB SPRING OF CALIFORNIA (Continued)**

**S113115220**

Additional Code 2: Not reported  
Additional Code 3: Not reported  
Additional Code 4: Not reported  
Additional Code 5: Not reported

Additional Info:

Year: 2011  
Gen EPA ID: CAL000231796

Shipment Date: 20110209  
Creation Date: 4/22/2011 18:30:45  
Receipt Date: 20110215  
Manifest ID: 004187934FLE  
Trans EPA ID: CAR000047613  
Trans Name: CAL WEST ENVIRONMENTAL SERVICES INC  
Trans 2 EPA ID: Not reported  
Trans 2 Name: Not reported  
TSDF EPA ID: CAD097030993  
Trans Name: SIEMENS WATER TECHNOLOGY CORP  
TSDF Alt EPA ID: Not reported  
TSDF Alt Name: Not reported  
Waste Code Description: 352 - Other organic solids  
RCRA Code: Not reported  
Meth Code: H141 - Storage, Bulking, And/Or Transfer Off Site--No  
Treatment/Reovery (H010-H129) Or (H131-H135)  
Quantity Tons: 0.075  
Waste Quantity: 150  
Quantity Unit: P  
Additional Code 1: Not reported  
Additional Code 2: Not reported  
Additional Code 3: Not reported  
Additional Code 4: Not reported  
Additional Code 5: Not reported

Additional Info:

Year: 2013  
Gen EPA ID: CAL000231796

Shipment Date: 20130311  
Creation Date: 4/29/2013 22:15:20  
Receipt Date: 20130311  
Manifest ID: 011134410JJK  
Trans EPA ID: CAR000172460  
Trans Name: ENVIRONMENTAL LOGISTICS INC  
Trans 2 EPA ID: Not reported  
Trans 2 Name: Not reported  
TSDF EPA ID: CAD982444481  
Trans Name: FILTER RECYCLING SERVICES INC  
TSDF Alt EPA ID: Not reported  
TSDF Alt Name: Not reported  
Waste Code Description: 352 - Other organic solids  
RCRA Code: Not reported  
Meth Code: H039 - Other Recovery Of Reclamation For Reuse Including Acid  
Regeneration, Organics Recovery Ect  
Quantity Tons: 0.2  
Waste Quantity: 400

Map ID  
Direction  
Distance  
Elevation

MAP FINDINGS

Site

Database(s)

EDR ID Number  
EPA ID Number

**NEWCOMB SPRING OF CALIFORNIA (Continued)**

**S113115220**

Quantity Unit: P  
Additional Code 1: Not reported  
Additional Code 2: Not reported  
Additional Code 3: Not reported  
Additional Code 4: Not reported  
Additional Code 5: Not reported

**Additional Info:**

Year: 2006  
Gen EPA ID: CAL000231796

Shipment Date: 20061127  
Creation Date: 3/30/2007 13:33:11  
Receipt Date: 20061128  
Manifest ID: 000074150GBF  
Trans EPA ID: CAD982488470  
Trans Name: SWIFT OIL & VACUUM INC  
Trans 2 EPA ID: Not reported  
Trans 2 Name: Not reported  
TSDF EPA ID: CAD099452708  
Trans Name: INDUSTRIAL SERVICE OIL CO INC  
TSDF Alt EPA ID: Not reported  
TSDF Alt Name: Not reported  
Waste Code Description: 221 - Waste oil and mixed oil  
RCRA Code: Not reported  
Meth Code: H039 - Other Recovery Of Reclamation For Reuse Including Acid  
Regeneration, Organics Recovery Ect

Quantity Tons: 0.836  
Waste Quantity: 220  
Quantity Unit: G  
Additional Code 1: Not reported  
Additional Code 2: Not reported  
Additional Code 3: Not reported  
Additional Code 4: Not reported  
Additional Code 5: Not reported

Shipment Date: 20060630  
Creation Date: 9/8/2006 18:32:18  
Receipt Date: 20060705  
Manifest ID: 25119263  
Trans EPA ID: CAD982488470  
Trans Name: SWIFT OIL VACUUM INC  
Trans 2 EPA ID: Not reported  
Trans 2 Name: Not reported  
TSDF EPA ID: CAD099452708  
Trans Name: INDUSTRIAL SERVICE OIL CO INC  
TSDF Alt EPA ID: CAD099452708  
TSDF Alt Name: Not reported  
Waste Code Description: 221 - Waste oil and mixed oil  
RCRA Code: Not reported  
Meth Code: R01 - Recycler  
Quantity Tons: 0.627  
Waste Quantity: 165  
Quantity Unit: G  
Additional Code 1: Not reported  
Additional Code 2: Not reported  
Additional Code 3: Not reported

Map ID  
Direction  
Distance  
Elevation

MAP FINDINGS

Site

Database(s)

EDR ID Number  
EPA ID Number

**NEWCOMB SPRING OF CALIFORNIA (Continued)**

**S113115220**

Additional Code 4:	Not reported
Additional Code 5:	Not reported
Shipment Date:	20060302
Creation Date:	7/5/2006 12:02:53
Receipt Date:	20060306
Manifest ID:	24433549
Trans EPA ID:	CAD982488470
Trans Name:	SWIFT OIL & VACUUM INC
Trans 2 EPA ID:	Not reported
Trans 2 Name:	Not reported
TSDF EPA ID:	CAD099452708
Trans Name:	INDUSTRIAL SERVICE OIL CO INC
TSDF Alt EPA ID:	CAD099452708
TSDF Alt Name:	Not reported
Waste Code Description:	221 - Waste oil and mixed oil
RCRA Code:	Not reported
Meth Code:	R01 - Recycler
Quantity Tons:	0.494
Waste Quantity:	130
Quantity Unit:	G
Additional Code 1:	Not reported
Additional Code 2:	Not reported
Additional Code 3:	Not reported
Additional Code 4:	Not reported
Additional Code 5:	Not reported
Shipment Date:	20060117
Creation Date:	5/5/2006 18:31:40
Receipt Date:	20060118
Manifest ID:	24772638
Trans EPA ID:	CAR000047613
Trans Name:	CAL WEST ENVIRONMENTAL SVCS INC
Trans 2 EPA ID:	Not reported
Trans 2 Name:	Not reported
TSDF EPA ID:	CAT080033681
Trans Name:	D/K ENVIRONMENTAL
TSDF Alt EPA ID:	CAT080033681
TSDF Alt Name:	Not reported
Waste Code Description:	352 - Other organic solids
RCRA Code:	Not reported
Meth Code:	D80 - Disposal, Land Fill
Quantity Tons:	0.1
Waste Quantity:	200
Quantity Unit:	P
Additional Code 1:	Not reported
Additional Code 2:	Not reported
Additional Code 3:	Not reported
Additional Code 4:	Not reported
Additional Code 5:	Not reported

**CERS:**

Name:	NEWCOMB SPRING OF CALIFORNIA
Address:	8380 CERRITOS AVE
City,State,Zip:	STANTON, CA 90680
Site ID:	411884
CERS ID:	10547977

Map ID  
Direction  
Distance  
Elevation

MAP FINDINGS

Site

Database(s)

EDR ID Number  
EPA ID Number

**NEWCOMB SPRING OF CALIFORNIA (Continued)**

**S113115220**

CERS Description: Chemical Storage Facilities

Violations:

Site ID: 411884  
Site Name: NEWCOMB SPRING OF CALIFORNIA  
Violation Date: 01-28-2019  
Citation: 22 CCR 12 66262.40(a) - California Code of Regulations, Title 22,  
Chapter 12, Section(s) 66262.40(a)

Violation Description: Failure to keep a copy of each properly signed manifest for at least three years from the date the waste was accepted by the initial transporter. The manifest signed at the time the waste was accepted for transport shall be kept until receiving a signed copy from the designated facility which received the waste.

Violation Notes: Returned to compliance on 02/07/2019. OBSERVATION: Manifests were not available for review at the time of inspection. CORRECTIVE ACTION: Provide copies of all hazardous waste manifests from the last 3 years to this Agency within 30 days.

Violation Division: Orange County Environmental Health  
Violation Program: HW  
Violation Source: CERS

Site ID: 411884  
Site Name: NEWCOMB SPRING OF CALIFORNIA  
Violation Date: 10-16-2014  
Citation: HSC 6.95 25508(a)(1) - California Health and Safety Code, Chapter 6.95, Section(s) 25508(a)(1)

Violation Description: Failure to complete and electronically submit hazardous material inventory information for all reportable hazardous materials on site at or above reportable quantities.

Violation Notes: Returned to compliance on 06/25/2015.  
Violation Division: Orange County Environmental Health  
Violation Program: HMRRP  
Violation Source: CERS

Site ID: 411884  
Site Name: NEWCOMB SPRING OF CALIFORNIA  
Violation Date: 01-28-2019  
Citation: 22 CCR 12 66262.34(f) - California Code of Regulations, Title 22,  
Chapter 12, Section(s) 66262.34(f)

Violation Description: Failure to properly label hazardous waste accumulation containers and portable tanks with the following requirements: "Hazardous Waste", name and address of the generator, physical and chemical characteristics of the Hazardous Waste, and starting accumulation date.

Violation Notes: Returned to compliance on 02/07/2019. OBSERVATION: A 500 gallon tank of Waste Oil was observed without a Hazardous Waste label. CORRECTIVE ACTION: Affix the proper Hazardous Waste labeling to the tank with all required information filled out. A follow up inspection will be conducted in 30 days.

Violation Division: Orange County Environmental Health  
Violation Program: HW  
Violation Source: CERS

Site ID: 411884  
Site Name: NEWCOMB SPRING OF CALIFORNIA  
Violation Date: 01-28-2019  
Citation: HSC 6.5 25123.3(h)(1) - California Health and Safety Code, Chapter 6.5, Section(s) 25123.3(h)(1)

Map ID  
Direction  
Distance  
Elevation

MAP FINDINGS

Site

Database(s)

EDR ID Number  
EPA ID Number

**NEWCOMB SPRING OF CALIFORNIA (Continued)**

**S113115220**

Violation Description: Failure to send hazardous waste offsite for treatment, storage, or disposal within 180 days (or 270 days if waste is transported over 200 miles) for a generator who generates less than 1000 kilogram per month if all of the following conditions are met: (1) The quantity of hazardous waste accumulated onsite never exceeds 6,000 kilograms. (2) The generator complies with the requirements of 40 Code of Federal Regulations section 262.34(d), (e) and (f). (3) The generator does not hold acutely hazardous waste or extremely hazardous waste in an amount greater than one kilogram for more than 90 days.

Violation Notes: Returned to compliance on 02/07/2019. OBSERVATION: A 500 gallon tank of Waste Oil was observed full without an accumulation start date. Mr. Edmondson stated that the tank had been full on site for at least 2-3 years with no recent pick ups. CORRECTIVE ACTION: Properly dispose of the Waste Oil through a registered hauler and provide documentation to this Agency within 30 days. A follow up inspection will be conducted after this time.

Violation Division: Orange County Environmental Health  
Violation Program: HW  
Violation Source: CERS

Site ID: 411884  
Site Name: NEWCOMB SPRING OF CALIFORNIA  
Violation Date: 01-28-2019  
Citation: HSC 6.95 25505(a)(4) - California Health and Safety Code, Chapter 6.95, Section(s) 25505(a)(4)

Violation Description: Failure to provide initial and annual training to all employees in safety procedures in the event of a release or threatened release of a hazardous material or failure to document and maintain training records for a minimum of three years.

Violation Notes: Returned to compliance on 02/27/2019. OBSERVATION: Employee training records were not available for review. All employees are required to be trained annually; new employees are required to be trained within 6 months. CORRECTIVE ACTION: Please provide training records for the Hazardous Materials Business Plan with the following information documented: topic of training, date, employee name, employee signature. Violation must be corrected immediately and documents must be submitted to this Agency within 30 days.

Violation Division: Orange County Environmental Health  
Violation Program: HMRRP  
Violation Source: CERS

Site ID: 411884  
Site Name: NEWCOMB SPRING OF CALIFORNIA  
Violation Date: 10-16-2014  
Citation: HSC 6.95 25508(d) - California Health and Safety Code, Chapter 6.95, Section(s) 25508(d)

Violation Description: Failure to complete and/or electronically submit a business plan when storing/handling a hazardous material at or above reportable quantities.

Violation Notes: Returned to compliance on 06/25/2015.

Violation Division: Orange County Environmental Health  
Violation Program: HMRRP  
Violation Source: CERS

Site ID: 411884  
Site Name: NEWCOMB SPRING OF CALIFORNIA  
Violation Date: 01-28-2019

Map ID  
Direction  
Distance  
Elevation

MAP FINDINGS

Site

Database(s)

EDR ID Number  
EPA ID Number

**NEWCOMB SPRING OF CALIFORNIA (Continued)**

**S113115220**

Citation: 22 CCR 15 66265.173 - California Code of Regulations, Title 22, Chapter 15, Section(s) 66265.173

Violation Description: Failure to meet the following container management requirements: (a) A container holding hazardous waste must always be closed during storage, except when it is necessary to add or remove waste. (b) A container holding hazardous waste must not be opened, handled, or stored in a manner which may rupture the container or cause it to leak.

Violation Notes: Returned to compliance on 02/07/2019. OBSERVATION: A 500 gallon tank of Waste Oil was observed outside at the back of the facility, near full, and open while not in use. A cap was not available to close the tank while on site. CORRECTIVE ACTION: Obtain a cap for the 500 gallon tank and keep closed while not in use. A follow up inspection will be conducted in 30 days.

Violation Division: Orange County Environmental Health  
Violation Program: HW  
Violation Source: CERS

Site ID: 411884  
Site Name: NEWCOMB SPRING OF CALIFORNIA  
Violation Date: 01-08-2014  
Citation: 22 CCR 12 66262.34(f) - California Code of Regulations, Title 22, Chapter 12, Section(s) 66262.34(f)

Violation Description: Failure to properly label hazardous waste accumulation containers with the following requirements: "Hazardous Waste", name and address of the generator, physical and chemical characteristics of the Hazardous Waste, and starting accumulation date.

Violation Notes: Returned to compliance on 01/08/2014. The container for the storage of waste oil was not labeled as hazardous waste. A label was provided this date and the container was labeled at my request

Violation Division: Orange County Environmental Health  
Violation Program: HW  
Violation Source: CERS

Site ID: 411884  
Site Name: NEWCOMB SPRING OF CALIFORNIA  
Violation Date: 01-21-2016  
Citation: HSC 6.95 25508(a)(1) - California Health and Safety Code, Chapter 6.95, Section(s) 25508(a)(1)

Violation Description: Failure to complete and electronically submit hazardous material inventory information for all reportable hazardous materials on site at or above reportable quantities.

Violation Notes: Returned to compliance on 06/12/2017. During an on site verification the following are needed : -- Delprodo does not meet the minimum reporting threshold of 55 gallons. Please remove chemical from inventory. -- Petroleum Lubricating bas stock this agency did not witness any motor oil 1000 gallons. Please remove chemical from inventory. -- Oxygen needs to be added to inventory. CAS # 7782-44-7, pure substance, Fire code hazard class is Oxidizing -- Waste Oil tank needs to be added to inventory. Fire code hazard class is combustible Liquid Class IIIB. Under Hazardous component - 99 % oil CAS 64742-65-0 -- Propane while on site operator indicated that there was 7 gallons in each propane bottle. 7 were on site. Please mark 49gallon for Average daily amount and average max Please log on to E-submit portal and make corrections with in 30 days to correct violation.

Violation Division: Orange County Environmental Health  
Violation Program: HMRRP



Map ID  
Direction  
Distance  
Elevation

MAP FINDINGS

Site

Database(s)

EDR ID Number  
EPA ID Number

**NEWCOMB SPRING OF CALIFORNIA (Continued)**

**S113115220**

Violation Source: CERS

Evaluation:

Eval General Type: Compliance Evaluation Inspection  
Eval Date: 01-21-2016  
Violations Found: No  
Eval Type: Routine done by local agency  
Eval Notes: On site to conduct a Hazardous Waste Inspection. Met with Gary Edmondson who explained the process, escorted me through the site and gave consent to enter/inspect. Facility contains: Waste oil from compressor, oily absorbent and Grindings (2-dust collectors) Hazardous waste containers are properly labeled and covered. All containers storing hazardous waste must be labeled with the following information: 1. The words G HAZARDOUS WasteG 2. Waste (name) 3. Hazardous property of the waste (e.g. G toxic, flammable, corrosive, etc.) 4. Physical state of the waste (liquid or solid) 5. Name and address of the business. 6. Accumulation date (date the first drop of waste has been placed in container) Documents Available for review: 1. Hazardous waste Manifest/Receipts (keep a copy on site for three years). - Note: A copy of the federal manifest must be sent to DTSC. (Department of Toxic Substances Control, P.O. Box 400, Sacramento, CA 95812-0400). 2. Hazardous Waste [Truncated]  
Eval Division: Orange County Environmental Health  
Eval Program: HW  
Eval Source: CERS

Eval General Type: Compliance Evaluation Inspection  
Eval Date: 01-08-2014  
Violations Found: Yes  
Eval Type: Routine done by local agency  
Eval Notes: On-site for a routine inspection. Permission to enter, inspect, and take photographs granted by Gary Edmondson this date. Reviewed the hazardous waste manifests for waste oil and grinding dust at site. OCFA BEP includes information for the emergency coordinator. The waste grinding dust is in a 55 gallon drum hooked up to the bag house and it is properly labeled. The container for the storage of waste oil was not labeled as hazardous waste. A label was provided this date and the container was labeled at my request Inspected trash/dumpster and it does not appear to contain any hazardous waste. The perimeter of the facility was also inspected; no obvious signs of releases were noted.  
Eval Division: Orange County Environmental Health  
Eval Program: HW  
Eval Source: CERS

Eval General Type: Other/Unknown  
Eval Date: 01-12-2016  
Violations Found: No  
Eval Type: Other, not routine, done by local agency  
Eval Notes: On site for a routine inspection and the office is out sick. Will return on a different day.  
Eval Division: Orange County Environmental Health  
Eval Program: HMRRP  
Eval Source: CERS

Eval General Type: Compliance Evaluation Inspection  
Eval Date: 01-21-2016  
Violations Found: Yes

Map ID  
Direction  
Distance  
Elevation

MAP FINDINGS

Site

Database(s)

EDR ID Number  
EPA ID Number

**NEWCOMB SPRING OF CALIFORNIA (Continued)**

**S113115220**

Eval Type: Routine done by local agency  
Eval Notes: On site to conduct hazardous materials chemical inventory and business emergency plan inspection this date, consent to enter, inspect and take photographs was given by Gary edmondson. The HMBEP has been submitted through ----E-submit Employee Business Emergency Plan Training was reviewed this date. The facility has the following hazardous materials that exceed the required disclosure quantities:  
Acetylene Oxygen Waste oil Propane  
Eval Division: Orange County Environmental Health  
Eval Program: HMRRP  
Eval Source: CERS

Eval General Type: Compliance Evaluation Inspection  
Eval Date: 01-28-2019  
Violations Found: Yes  
Eval Type: Routine done by local agency  
Eval Notes: On site for a routine hazardous waste inspection. Consent to enter and inspect was granted by Gary Edmondson. Walked throughout the facility. Observed hazardous waste storage areas. Emergency plan is posted in main shop area. No hazardous waste or universal waste observed in the dumpster/enclosure area.

Eval Division: Orange County Environmental Health  
Eval Program: HW  
Eval Source: CERS

Eval General Type: Compliance Evaluation Inspection  
Eval Date: 01-28-2019  
Violations Found: Yes  
Eval Type: Routine done by local agency  
Eval Notes: On site for routine hazardous materials and business emergency plan inspection. Consent to enter and inspect granted by Gary Edmondson. Observed the facility and inspected hazardous materials storage. The following materials were observed in amounts that meet or exceed the minimum volumes required for disclosure: - (11) 7 gallon cylinders of Propane - 500 gallons of Waste Oil The following documents have been received on 1/28/2019 in CERS and ACCEPTED: - Business Activities - Owner/Operator Information - Hazardous Materials Inventory - Site Map - Emergency Response Plan - Employee Training Plan The facility is responsible for identifying all hazardous materials, to include hazardous wastes, which are above disclosure thresholds of 55 gallons for liquids, 500 pounds for solids, & 200 cubic feet for gases. If there is a change in the type or amount of chemicals that are maintained on site, please submit revised documents (electronically) within 30 days [Truncated]

Eval Division: Orange County Environmental Health  
Eval Program: HMRRP  
Eval Source: CERS

Eval General Type: Other/Unknown  
Eval Date: 02-22-2019  
Violations Found: No  
Eval Type: Other, not routine, done by local agency  
Eval Notes: This Agency has a received a copy of the hazardous waste manifest indicating that the waste oil observed on site during the 1/28/2019 inspection was hauled off. Waste oil had not been previously hauled for at least 3 years. Facility has also affixed the proper hazardous waste labeling to the 500 gallon waste oil tank and securely closed

Map ID  
Direction  
Distance  
Elevation

MAP FINDINGS

Site

Database(s)

EDR ID Number  
EPA ID Number

**NEWCOMB SPRING OF CALIFORNIA (Continued)**

**S113115220**

the tank with a cap. The following violations have been corrected: -  
I053: Disposed of hazardous waste within 180 days of accumulation -  
I617: Containers of hazardous waste closed except when adding and  
removing waste - I474: Signed copy of Uniform Hazardous Waste Manifest  
kept for 3 years - I400: Labeled all containers or portable tanks  
containing hazardous waste

Eval Division: Orange County Environmental Health  
Eval Program: HW  
Eval Source: CERS

Eval General Type: Other/Unknown  
Eval Date: 03-05-2019  
Violations Found: No  
Eval Type: Other, not routine, done by local agency  
Eval Notes: Annual safety training records covering the Hazardous Materials  
Business Plan have been received on 2/27/2019 for this site. Violation  
I239 has been corrected. Please continue to conduct annual safety  
training with employees and ensure records are available for a minimum  
of 3 years per HSC 6.95 25505(a)(4).

Eval Division: Orange County Environmental Health  
Eval Program: HMRRP  
Eval Source: CERS

Eval General Type: Other/Unknown  
Eval Date: 06-22-2015  
Violations Found: No  
Eval Type: Other, not routine, done by local agency  
Eval Notes: Accepted Portal submission on this date.  
Eval Division: Orange County Environmental Health  
Eval Program: HMRRP  
Eval Source: CERS

Eval General Type: Other/Unknown  
Eval Date: 06-25-2015  
Violations Found: No  
Eval Type: Other, not routine, done by local agency  
Eval Notes: Read/review pre 2015 HMBEP submission. Accepted pending review of the  
more recent submission.

Eval Division: Orange County Environmental Health  
Eval Program: HMRRP  
Eval Source: CERS

Eval General Type: Other/Unknown  
Eval Date: 07-26-2016  
Violations Found: No  
Eval Type: Other, not routine, done by local agency  
Eval Notes: 7/26/16 Your submission has been reviewed and accepted Thank you  
----- During an on site  
verification the following are needed : -- Delprodo does not meet the  
minimum reporting threshold of 55 gallons. Please remove chemical from  
inventory. -- Petroleum Lubricating bas stock this agency did not  
witness any motor oil 1000 gallons. Please remove chemical from  
inventory. -- Oxygen needs to be added to inventory. CAS # 7782-44-7,  
pure substance, Fire code hazard class is Oxidizing -- Waste Oil tank  
needs to be added to inventory. Fire code hazard class is combustible  
Liquid Class IIIB. Under Hazardous component - 99 % oil CAS 64742-65-0  
-- Propane while on site operator indicated that there was 7 gallons

Map ID  
Direction  
Distance  
Elevation

MAP FINDINGS

Site

Database(s)

EDR ID Number  
EPA ID Number

**NEWCOMB SPRING OF CALIFORNIA (Continued)**

**S113115220**

in each propane bottle. 7 were on site. Please mark 49gallon for  
Average daily amount and average max  
Orange County Environmental Health  
HMRRP  
CERS

Eval Division:  
Eval Program:  
Eval Source:

Eval General Type: Other/Unknown  
Eval Date: 10-16-2014  
Violations Found: Yes  
Eval Type: Other, not routine, done by local agency  
Eval Notes: Orange County Environmental Health as the Certified Unified Program Agency (OC CUPA) is the administrating agency for the Hazardous Materials Disclosure and Business Emergency Plan programs (HMD/BEP) previously administered by the Orange County Fire Authority. During the months of August and December of 2013, the OC CUPA sent out letters to regulated businesses requesting them to electronically submit their HMD/BEP forms. Electronic submission of these forms is a legal requirement. Failure to submit HMD/BEP forms is in violation of the California Health & Safety Code Chapter 6.95. According to our records there is no electronic submission for this facility. Please go to [www.esubmit.ocgov.com](http://www.esubmit.ocgov.com) to request a username and password and submit your HMD/BEP forms within the next 30 days. Businesses may also submit forms via the California Environmental Reporting System. Please verify that all owner information that is prepopulated on the E-Submit Portal is still [Truncated]

Eval Division: Orange County Environmental Health  
Eval Program: HMRRP  
Eval Source: CERS

Coordinates:  
Site ID: 411884  
Facility Name: NEWCOMB SPRING OF CALIFORNIA  
Env Int Type Code: HMBP  
Program ID: 10547977  
Coord Name: Not reported  
Ref Point Type Desc: Center of a facility or station.  
Latitude: 33.809720  
Longitude: -117.986460

Affiliation:  
Affiliation Type Desc: Document Preparer  
Entity Name: Gary Edmondson  
Entity Title: Not reported  
Affiliation Address: Not reported  
Affiliation City: Not reported  
Affiliation State: Not reported  
Affiliation Country: Not reported  
Affiliation Zip: Not reported  
Affiliation Phone: Not reported

Affiliation Type Desc: Operator  
Entity Name: Rick Guard  
Entity Title: Not reported  
Affiliation Address: Not reported  
Affiliation City: Not reported  
Affiliation State: Not reported

Map ID  
Direction  
Distance  
Elevation

MAP FINDINGS

Site

Database(s)

EDR ID Number  
EPA ID Number

**NEWCOMB SPRING OF CALIFORNIA (Continued)**

**S113115220**

Affiliation Country: Not reported  
Affiliation Zip: Not reported  
Affiliation Phone: (714) 995-5341

Affiliation Type Desc: Identification Signer  
Entity Name: Gary Edmondson  
Entity Title: Quality/Safety Manager  
Affiliation Address: Not reported  
Affiliation City: Not reported  
Affiliation State: Not reported  
Affiliation Country: Not reported  
Affiliation Zip: Not reported  
Affiliation Phone: Not reported

Affiliation Type Desc: Legal Owner  
Entity Name: NEWCOMB SPRING CORP  
Entity Title: Not reported  
Affiliation Address: 8380 CERRITOS AVE  
Affiliation City: STANTON  
Affiliation State: CA  
Affiliation Country: United States  
Affiliation Zip: 90680  
Affiliation Phone: (770) 981-1770

Affiliation Type Desc: CUPA District  
Entity Name: Orange County Env Health  
Entity Title: Not reported  
Affiliation Address: 1241 East Dyer Road Suite 120  
Affiliation City: Santa Ana  
Affiliation State: CA  
Affiliation Country: Not reported  
Affiliation Zip: 92705-5611  
Affiliation Phone: (714) 433-6406

Affiliation Type Desc: Environmental Contact  
Entity Name: Gary Edmondson  
Entity Title: Not reported  
Affiliation Address: 8380 Cerritos Ave.  
Affiliation City: Stanton  
Affiliation State: CA  
Affiliation Country: Not reported  
Affiliation Zip: 90680  
Affiliation Phone: Not reported

Affiliation Type Desc: Facility Mailing Address  
Entity Name: Mailing Address  
Entity Title: Not reported  
Affiliation Address: 8380 CERRITOS AVE  
Affiliation City: STANTON  
Affiliation State: CA  
Affiliation Country: Not reported  
Affiliation Zip: 90680  
Affiliation Phone: Not reported

Affiliation Type Desc: Parent Corporation  
Entity Name: NEWCOMB SPRING OF CALIFORNIA  
Entity Title: Not reported

Map ID  
Direction  
Distance  
Elevation

MAP FINDINGS

Site

Database(s)

EDR ID Number  
EPA ID Number

**NEWCOMB SPRING OF CALIFORNIA (Continued)**

**S113115220**

Affiliation Address: Not reported  
Affiliation City: Not reported  
Affiliation State: Not reported  
Affiliation Country: Not reported  
Affiliation Zip: Not reported  
Affiliation Phone: Not reported

**HWTS:**

Name: NEWCOMB SPRING OF CALIFORNIA  
Address: 8380 CERRITOS AVE  
Address 2: Not reported  
City,State,Zip: STANTON, CA 906800000  
EPA ID: CAL000231796  
Inactive Date: Not reported  
Create Date: 12/11/2001  
Last Act Date: 08/07/2020  
Mailing Name: Not reported  
Mailing Address: 8380 CERRITOS AVE  
Mailing Address 2: Not reported  
Mailing City,State,Zip: STANTON, CA 906800000  
Owner Name: NEWCOMB SPRING OF CALIFORNIA  
Owner Address: 8380 CERRITOS AVE  
Owner Address 2: Not reported  
Owner City,State,Zip: STANTON, CA 906800000  
Contact Name: GARY EDMONDSON  
Contact Address: 8380 CERRITOS AVE  
Contact Address 2: Not reported  
City,State,Zip: STANTON, CA 90680

**NAICS:**

EPA ID: CAL000231796  
Create Date: 2005-09-27 15:01:35.000  
NAICS Code: 332612  
NAICS Description: Spring (Light Gauge) Manufacturing  
Issued EPA ID Date: 2001-12-11 00:00:00  
Inactive Date: Not reported  
Facility Name: NEWCOMB SPRING OF CALIFORNIA  
Facility Address: 8380 CERRITOS AVE  
Facility Address 2: Not reported  
Facility City: STANTON  
Facility County: Not reported  
Facility State: CA  
Facility Zip: 906800000

**M167** **1X C'S PRECISION SHEET METAL**  
**8361 STANDUSTRIAL STREET**  
**STANTON, CA 90680**

< 1/8  
1 ft.

**Site 11 of 40 in cluster M**

**Relative:**  
**Higher**

**Actual:**  
**71 ft.**

HAZNET:  
Name: 1X C'S PRECISION SHEET METAL  
Address: 8361 STANDUSTRIAL STREET  
Address 2: Not reported  
City,State,Zip: STANTON, CA 906800000  
Contact: CALVIN B. ENGLEMAN, OWNER

**HAZNET** **S123709868**  
**HWTS** **N/A**

Map ID  
Direction  
Distance  
Elevation

MAP FINDINGS

Site

Database(s)

EDR ID Number  
EPA ID Number

1X C'S PRECISION SHEET METAL (Continued)

S123709868

Telephone: 7148263261  
Mailing Name: Not reported  
Mailing Address: 8361 STANDUSTRIAL STREET  
  
Year: 1988  
Gepaid: CAC000106685  
TSD EPA ID: CAD008364432  
CA Waste Code: 211 - Halogenated solvents (chloroforms, methyl chloride, perchloroethylene, etc)  
Disposal Method: 01 -  
Tons: 0.06

HWTS:

Name: 1X C'S PRECISION SHEET METAL  
Address: 8361 STANDUSTRIAL STREET  
Address 2: Not reported  
City,State,Zip: STANTON, CA 906800000  
EPA ID: CAC000106685  
Inactive Date: 10/25/2000  
Create Date: 08/05/1988  
Last Act Date: 10/25/2000  
Mailing Name: Not reported  
Mailing Address: 8361 STANDUSTRIAL STREET  
Mailing Address 2: Not reported  
Mailing City,State,Zip: STANTON, CA 906800000  
Owner Name: CALVIN B. ENGLEMAN  
Owner Address: --  
Owner Address 2: Not reported  
Owner City,State,Zip: --, 99 --  
Contact Name: CALVIN B. ENGLEMAN, OWNER  
Contact Address: --  
Contact Address 2: Not reported  
City,State,Zip: --, 99 --

M168

SECURITY PAINTING  
8361 STANDUSTRIAL  
STANTON, CA 90680

< 1/8  
1 ft.

RCRA-SQG  
FINDS  
ECHO

1000594700  
CAD983585688

Site 12 of 40 in cluster M

Relative:  
Higher  
Actual:  
71 ft.

RCRA-SQG:  
Date Form Received by Agency: 1991-06-21 00:00:00.0  
Handler Name: SECURITY PAINTING  
Handler Address: 8361 STANDUSTRIAL  
Handler City,State,Zip: STANTON, CA 90680  
EPA ID: CAD983585688  
Contact Name: LAWRENCE BENVIN  
Contact Address: 8361 STANDUSTRIAL  
Contact City,State,Zip: STANTON, CA 90680  
Contact Telephone: 714-220-2216  
Contact Fax: Not reported  
Contact Email: Not reported  
Contact Title: Not reported  
EPA Region: 09  
Land Type: Not reported  
Federal Waste Generator Description: Small Quantity Generator

Map ID  
Direction  
Distance  
Elevation

MAP FINDINGS

Site

Database(s)

EDR ID Number  
EPA ID Number

**SECURITY PAINTING (Continued)**

**1000594700**

Non-Notifier:	Not reported
Biennial Report Cycle:	Not reported
Accessibility:	Not reported
Active Site Indicator:	Handler Activities
State District Owner:	CA
State District:	4
Mailing Address:	STANDUSTRIAL
Mailing City,State,Zip:	STANTON, CA 90680
Owner Name:	LAWRENCE BENVIN
Owner Type:	Private
Operator Name:	NOT REQUIRED
Operator Type:	Private
Short-Term Generator Activity:	No
Importer Activity:	No
Mixed Waste Generator:	No
Transporter Activity:	No
Transfer Facility Activity:	No
Recycler Activity with Storage:	No
Small Quantity On-Site Burner Exemption:	No
Smelting Melting and Refining Furnace Exemption:	No
Underground Injection Control:	No
Off-Site Waste Receipt:	No
Universal Waste Indicator:	No
Universal Waste Destination Facility:	No
Federal Universal Waste:	No
Active Site Fed-Reg Treatment Storage and Disposal Facility:	Not reported
Active Site Converter Treatment storage and Disposal Facility:	Not reported
Active Site State-Reg Treatment Storage and Disposal Facility:	Not reported
Active Site State-Reg Handler:	---
Federal Facility Indicator:	Not reported
Hazardous Secondary Material Indicator:	NN
Sub-Part K Indicator:	Not reported
Commercial TSD Indicator:	No
Treatment Storage and Disposal Type:	Not reported
2018 GPRA Permit Baseline:	Not on the Baseline
2018 GPRA Renewals Baseline:	Not on the Baseline
Permit Renewals Workload Universe:	Not reported
Permit Workload Universe:	Not reported
Permit Progress Universe:	Not reported
Post-Closure Workload Universe:	Not reported
Closure Workload Universe:	Not reported
202 GPRA Corrective Action Baseline:	No
Corrective Action Workload Universe:	No
Subject to Corrective Action Universe:	No
Non-TSDFs Where RCRA CA has Been Imposed Universe:	No
TSDFs Potentially Subject to CA Under 3004 (u)/(v) Universe:	No
TSDFs Only Subject to CA under Discretionary Auth Universe:	No
Corrective Action Priority Ranking:	No NCAPS ranking
Environmental Control Indicator:	No
Institutional Control Indicator:	No
Human Exposure Controls Indicator:	N/A
Groundwater Controls Indicator:	N/A
Operating TSDF Universe:	Not reported
Full Enforcement Universe:	Not reported
Significant Non-Complier Universe:	No
Unaddressed Significant Non-Complier Universe:	No
Addressed Significant Non-Complier Universe:	No



Map ID  
Direction  
Distance  
Elevation

MAP FINDINGS

Site

Database(s)

EDR ID Number  
EPA ID Number

**SECURITY PAINTING (Continued)**

**1000594700**

Significant Non-Complier With a Compliance Schedule Universe: No  
Financial Assurance Required: Not reported  
Handler Date of Last Change: 2000-09-15 17:30:32.0  
Recognized Trader-Importer: No  
Recognized Trader-Exporter: No  
Importer of Spent Lead Acid Batteries: No  
Exporter of Spent Lead Acid Batteries: No  
Recycler Activity Without Storage: Not reported  
Manifest Broker: Not reported  
Sub-Part P Indicator: No

**Handler - Owner Operator:**

Owner/Operator Indicator: Operator  
Owner/Operator Name: NOT REQUIRED  
Legal Status: Private  
Date Became Current: Not reported  
Date Ended Current: Not reported  
Owner/Operator Address: NOT REQUIRED  
Owner/Operator City,State,Zip: NOT REQUIRED, ME 99999  
Owner/Operator Telephone: 415-555-1212  
Owner/Operator Telephone Ext: Not reported  
Owner/Operator Fax: Not reported  
Owner/Operator Email: Not reported

Owner/Operator Indicator: Owner  
Owner/Operator Name: LAWRENCE BENVIN  
Legal Status: Private  
Date Became Current: Not reported  
Date Ended Current: Not reported  
Owner/Operator Address: NOT REQUIRED  
Owner/Operator City,State,Zip: NOT REQUIRED, ME 99999  
Owner/Operator Telephone: 415-555-1212  
Owner/Operator Telephone Ext: Not reported  
Owner/Operator Fax: Not reported  
Owner/Operator Email: Not reported

**Historic Generators:**

Receive Date: 1991-06-21 00:00:00.0  
Handler Name: SECURITY PAINTING  
Federal Waste Generator Description: Small Quantity Generator  
State District Owner: CA  
Large Quantity Handler of Universal Waste: No  
Recognized Trader Importer: No  
Recognized Trader Exporter: No  
Spent Lead Acid Battery Importer: No  
Spent Lead Acid Battery Exporter: No  
Current Record: Yes  
Non Storage Recycler Activity: Not reported  
Electronic Manifest Broker: Not reported

**List of NAICS Codes and Descriptions:**

NAICS Codes: No NAICS Codes Found

**Facility Has Received Notices of Violations:**

Map ID  
Direction  
Distance  
Elevation

MAP FINDINGS

Site

Database(s)

EDR ID Number  
EPA ID Number

**SECURITY PAINTING (Continued)**

**1000594700**

Violations: No Violations Found

Evaluation Action Summary:

Evaluations: No Evaluations Found

FINDS:

Registry ID: 110002846617

Click Here:

Environmental Interest/Information System:

RCRAInfo is a national information system that supports the Resource Conservation and Recovery Act (RCRA) program through the tracking of events and activities related to facilities that generate, transport, and treat, store, or dispose of hazardous waste. RCRAInfo allows RCRA program staff to track the notification, permit, compliance, and corrective action activities required under RCRA.

[Click this hyperlink](#) while viewing on your computer to access additional FINDS: detail in the EDR Site Report.

ECHO:

Envid: 1000594700  
Registry ID: 110002846617  
DFR URL: <http://echo.epa.gov/detailed-facility-report?fid=110002846617>  
Name: SECURITY PAINTING  
Address: 8361 STANDUSTRIAL  
City,State,Zip: STANTON, CA 90680

**M169**

**CHOP IT KUSTOM FIT  
8351 STANDUSTRIAL ST  
STANTON, CA 90680**

**FINDS 1024602992  
ECHO N/A**

**< 1/8  
1 ft.**

**Site 13 of 40 in cluster M**

**Relative:  
Higher**

FINDS:  
Registry ID: 110070390394

**Actual:  
71 ft.**

Click Here:

Environmental Interest/Information System:

US National Pollutant Discharge Elimination System (NPDES) module of the Compliance Information System (ICIS) tracks surface water permits issued under the Clean Water Act. Under NPDES, all facilities that discharge pollutants from any point source into waters of the United States are required to obtain a permit. The permit will likely contain limits on what can be discharged, impose monitoring and reporting requirements, and include other provisions to ensure that the discharge does not adversely affect water quality.

[Click this hyperlink](#) while viewing on your computer to access additional FINDS: detail in the EDR Site Report.

ECHO:

Envid: 1024602992  
Registry ID: 110070390394  
DFR URL: <http://echo.epa.gov/detailed-facility-report?fid=110070390394>  
Name: CHOP IT KUSTOM FIT

Map ID  
Direction  
Distance  
Elevation

MAP FINDINGS

Site

Database(s)

EDR ID Number  
EPA ID Number

**CHOP IT KUSTOM FIT (Continued)**

**1024602992**

Address: 8351 STANDUSTRIAL ST  
City,State,Zip: STANTON, CA 90680

**M170**  
**< 1/8**  
**1 ft.**

**CARMET CO**  
**8351 STANDUSTRIAL**  
**STANTON, CA 90680**

**HAZNET** **S123754115**  
**HWTS** **N/A**

**Site 14 of 40 in cluster M**

**Relative:**  
**Higher**

**HAZNET:**

**Actual:**  
**71 ft.**

Name: CARMET CO  
Address: 8351 STANDUSTRIAL  
Address 2: Not reported  
City,State,Zip: STANTON, CA 906800000  
Contact: DEACT PER 11/94 SURVEY - P.H.  
Telephone: 7148285820  
Mailing Name: Not reported  
Mailing Address: 8351 STANDUSTRIAL

Year: 1984  
Gepaid: CAD980676787  
TSD EPA ID: CAD008302903  
CA Waste Code: 214 - Unspecified solvent mixture  
Disposal Method: R01 - Recycler  
Tons: 0.4586

Year: 1983  
Gepaid: CAD980676787  
TSD EPA ID: CAD008302903  
CA Waste Code: 214 - Unspecified solvent mixture  
Disposal Method: R01 - Recycler  
Tons: 0.4586

**HWTS:**

Name: CARMET CO  
Address: 8351 STANDUSTRIAL  
Address 2: Not reported  
City,State,Zip: STANTON, CA 906800000  
EPA ID: CAD980676787  
Inactive Date: 01/01/1995  
Create Date: 03/04/1983  
Last Act Date: 07/24/2001  
Mailing Name: Not reported  
Mailing Address: 8351 STANDUSTRIAL  
Mailing Address 2: Not reported  
Mailing City,State,Zip: STANTON, CA 900800000  
Owner Name: --  
Owner Address: --  
Owner Address 2: Not reported  
Owner City,State,Zip: --, 99 --  
Contact Name: DEACT PER 11/94 SURVEY - P.H.  
Contact Address: 8351 STANDUSTRIAL  
Contact Address 2: Not reported  
City,State,Zip: STANTON, CA 906800000

Map ID  
Direction  
Distance  
Elevation

MAP FINDINGS

EDR ID Number  
EPA ID Number

**M171**  
**< 1/8**  
**1 ft.**

**CHOP IT KUSTOM FIT**  
**8351 STANDUSTRIAL ST**  
**STANTON, CA 90680**

**NPDES** **S123811806**  
**N/A**

**Site 15 of 40 in cluster M**

**Relative:**  
**Higher**

**Actual:**  
**71 ft.**

NPDES:

Name: CHOP IT KUSTOM FIT  
Address: 8351 STANDUSTRIAL ST  
City,State,Zip: STANTON, CA 90680  
Facility Status: Not reported  
NPDES Number: Not reported  
Region: Not reported  
Agency Number: Not reported  
Regulatory Measure ID: Not reported  
Place ID: Not reported  
Order Number: Not reported  
WDID: 8 30IN604775  
Regulatory Measure Type: Industrial  
Program Type: Not reported  
Adoption Date Of Regulatory Measure: Not reported  
Effective Date Of Regulatory Measure: Not reported  
Termination Date Of Regulatory Measure: Not reported  
Expiration Date Of Regulatory Measure: Not reported  
Discharge Address: Not reported  
Discharge Name: Not reported  
Discharge City: Not reported  
Discharge State: Not reported  
Discharge Zip: Not reported  
Status: NOI Required  
Status Date: 11/15/2018  
Operator Name: Chop It Kustom Fit  
Operator Address: 8351 Standustrial St  
Operator City: Stanton  
Operator State: California  
Operator Zip: 90680

Name: CHOPIT KUSTOM LLC  
Address: 8351 STANDUSTRIAL STEET  
City,State,Zip: STANTON, CA 90680  
Facility Status: Not reported  
NPDES Number: Not reported  
Region: Not reported  
Agency Number: Not reported  
Regulatory Measure ID: Not reported  
Place ID: Not reported  
Order Number: Not reported  
WDID: 8 30NNA000370  
Regulatory Measure Type: Industrial  
Program Type: Not reported  
Adoption Date Of Regulatory Measure: Not reported  
Effective Date Of Regulatory Measure: Not reported  
Termination Date Of Regulatory Measure: Not reported  
Expiration Date Of Regulatory Measure: Not reported  
Discharge Address: Not reported  
Discharge Name: Not reported  
Discharge City: Not reported  
Discharge State: Not reported  
Discharge Zip: Not reported

Map ID  
Direction  
Distance  
Elevation

MAP FINDINGS

Site

Database(s)

EDR ID Number  
EPA ID Number

**CHOP IT KUSTOM FIT (Continued)**

**S123811806**

Status: No Action Required  
Status Date: 09/08/2020  
Operator Name: Chopit Kustom LLC  
Operator Address: 8351 Standustrial Steet  
Operator City: Stanton  
Operator State: California  
Operator Zip: 90680

**P172 STANTON RADIATOR INC**  
**10645 BEACH BLVD**  
**STANTON, CA 90680**  
**Site 1 of 7 in cluster P**

**RCRA-SQG 1000322665**  
**CERS HAZ WASTE CAD982040107**  
**FINDS**  
**ECHO**  
**HAZNET**  
**CERS**  
**HWTS**

**Relative:**  
**Higher**

**Actual:**  
**68 ft.**

RCRA-SQG:  
Date Form Received by Agency: 2006-06-14 00:00:00.0  
Handler Name: STANTON RADIATOR INC  
Handler Address: 10645 BEACH BLVD  
Handler City,State,Zip: STANTON, CA 90680  
EPA ID: CAD982040107  
Contact Name: DELBERT P HAUGHT  
Contact Address: 10645 BEACH BLVD  
Contact City,State,Zip: STANTON, CA 90680  
Contact Telephone: 714-527-5894  
Contact Fax: Not reported  
Contact Email: Not reported  
Contact Title: Not reported  
EPA Region: 09  
Land Type: Private  
Federal Waste Generator Description: Small Quantity Generator  
Non-Notifier: Not reported  
Biennial Report Cycle: Not reported  
Accessibility: Not reported  
Active Site Indicator: Handler Activities  
State District Owner: Not reported  
State District: Not reported  
Mailing Address: 10645 BEACH BLVD  
Mailing City,State,Zip: STANTON, CA 90680  
Owner Name: DELBERT HAUGHT  
Owner Type: Private  
Operator Name: DELBERT HAUGHT  
Operator Type: Private  
Short-Term Generator Activity: No  
Importer Activity: No  
Mixed Waste Generator: No  
Transporter Activity: No  
Transfer Facility Activity: No  
Recycler Activity with Storage: No  
Small Quantity On-Site Burner Exemption: No  
Smelting Melting and Refining Furnace Exemption: No  
Underground Injection Control: No  
Off-Site Waste Receipt: No  
Universal Waste Indicator: No  
Universal Waste Destination Facility: No  
Federal Universal Waste: No  
Active Site Fed-Reg Treatment Storage and Disposal Facility: Not reported

Map ID  
Direction  
Distance  
Elevation

MAP FINDINGS

Site

Database(s)

EDR ID Number  
EPA ID Number

**STANTON RADIATOR INC (Continued)**

**1000322665**

Active Site Converter Treatment storage and Disposal Facility:	Not reported
Active Site State-Reg Treatment Storage and Disposal Facility:	Not reported
Active Site State-Reg Handler:	---
Federal Facility Indicator:	Not reported
Hazardous Secondary Material Indicator:	N
Sub-Part K Indicator:	Not reported
Commercial TSD Indicator:	No
Treatment Storage and Disposal Type:	Not reported
2018 GPRA Permit Baseline:	Not on the Baseline
2018 GPRA Renewals Baseline:	Not on the Baseline
Permit Renewals Workload Universe:	Not reported
Permit Workload Universe:	Not reported
Permit Progress Universe:	Not reported
Post-Closure Workload Universe:	Not reported
Closure Workload Universe:	Not reported
202 GPRA Corrective Action Baseline:	No
Corrective Action Workload Universe:	No
Subject to Corrective Action Universe:	No
Non-TSDFs Where RCRA CA has Been Imposed Universe:	No
TSDFs Potentially Subject to CA Under 3004 (u)/(v) Universe:	No
TSDFs Only Subject to CA under Discretionary Auth Universe:	No
Corrective Action Priority Ranking:	No NCAPS ranking
Environmental Control Indicator:	No
Institutional Control Indicator:	No
Human Exposure Controls Indicator:	N/A
Groundwater Controls Indicator:	N/A
Operating TSDF Universe:	Not reported
Full Enforcement Universe:	Not reported
Significant Non-Complier Universe:	No
Unaddressed Significant Non-Complier Universe:	No
Addressed Significant Non-Complier Universe:	No
Significant Non-Complier With a Compliance Schedule Universe:	No
Financial Assurance Required:	Not reported
Handler Date of Last Change:	2006-07-03 19:26:52.0
Recognized Trader-Importer:	No
Recognized Trader-Exporter:	No
Importer of Spent Lead Acid Batteries:	No
Exporter of Spent Lead Acid Batteries:	No
Recycler Activity Without Storage:	No
Manifest Broker:	No
Sub-Part P Indicator:	No

**Hazardous Waste Summary:**

Waste Code:	D008
Waste Description:	LEAD

**Handler - Owner Operator:**

Owner/Operator Indicator:	Operator
Owner/Operator Name:	DELBERT HAUGHT
Legal Status:	Private
Date Became Current:	2004-11-20 00:00:00.
Date Ended Current:	Not reported
Owner/Operator Address:	Not reported
Owner/Operator City,State,Zip:	Not reported
Owner/Operator Telephone:	Not reported

Map ID  
Direction  
Distance  
Elevation

MAP FINDINGS

Site

Database(s)

EDR ID Number  
EPA ID Number

**STANTON RADIATOR INC (Continued)**

**1000322665**

Owner/Operator Telephone Ext: Not reported  
Owner/Operator Fax: Not reported  
Owner/Operator Email: Not reported  
  
Owner/Operator Indicator: Owner  
Owner/Operator Name: DELBERT HAUGHT  
Legal Status: Private  
Date Became Current: 2004-11-20 00:00:00.  
Date Ended Current: Not reported  
Owner/Operator Address: 8151 LAMPSON AVE  
Owner/Operator City,State,Zip: GARDEN GROVE, CA 92841  
Owner/Operator Telephone: Not reported  
Owner/Operator Telephone Ext: Not reported  
Owner/Operator Fax: Not reported  
Owner/Operator Email: Not reported

Owner/Operator Indicator: Owner  
Owner/Operator Name: LEE SPENCE  
Legal Status: Private  
Date Became Current: Not reported  
Date Ended Current: Not reported  
Owner/Operator Address: NOT REQUIRED  
Owner/Operator City,State,Zip: NOT REQUIRED, ME 99999  
Owner/Operator Telephone: 415-555-1212  
Owner/Operator Telephone Ext: Not reported  
Owner/Operator Fax: Not reported  
Owner/Operator Email: Not reported

**Historic Generators:**

Receive Date: 1987-09-02 00:00:00.0  
Handler Name: STANTON RADIATOR  
Federal Waste Generator Description: Large Quantity Generator  
State District Owner: CA  
Large Quantity Handler of Universal Waste: No  
Recognized Trader Importer: No  
Recognized Trader Exporter: No  
Spent Lead Acid Battery Importer: No  
Spent Lead Acid Battery Exporter: No  
Current Record: No  
Non Storage Recycler Activity: Not reported  
Electronic Manifest Broker: Not reported

Receive Date: 2006-06-14 00:00:00.0  
Handler Name: STANTON RADIATOR INC  
Federal Waste Generator Description: Small Quantity Generator  
State District Owner: Not reported  
Large Quantity Handler of Universal Waste: No  
Recognized Trader Importer: No  
Recognized Trader Exporter: No  
Spent Lead Acid Battery Importer: No  
Spent Lead Acid Battery Exporter: No  
Current Record: Yes  
Non Storage Recycler Activity: Not reported  
Electronic Manifest Broker: Not reported

List of NAICS Codes and Descriptions:

Map ID  
Direction  
Distance  
Elevation

MAP FINDINGS

Site

Database(s)

EDR ID Number  
EPA ID Number

**STANTON RADIATOR INC (Continued)**

**1000322665**

NAICS Code: 811118  
NAICS Description: OTHER AUTOMOTIVE MECHANICAL AND ELECTRICAL REPAIR AND MAINTENANCE

Facility Has Received Notices of Violations:  
Violations: No Violations Found

Evaluation Action Summary:  
Evaluations: No Evaluations Found

CERS HAZ WASTE:  
Name: STANTON RADIATOR  
Address: 10645 BEACH BLVD  
City,State,Zip: STANTON, CA 90680  
Site ID: 412381  
CERS ID: 10540738  
CERS Description: Hazardous Waste Generator

FINDS:  
Registry ID: 110002785255

Click Here:

Environmental Interest/Information System:  
California Hazardous Waste Tracking System - Datamart (HWTS-DATAMART) provides California with information on hazardous waste shipments for generators, transporters, and treatment, storage, and disposal facilities.  
RCRAInfo is a national information system that supports the Resource Conservation and Recovery Act (RCRA) program through the tracking of events and activities related to facilities that generate, transport, and treat, store, or dispose of hazardous waste. RCRAInfo allows RCRA program staff to track the notification, permit, compliance, and corrective action activities required under RCRA.  
[Click this hyperlink](#) while viewing on your computer to access additional FINDS: detail in the EDR Site Report.

ECHO:  
Envid: 1000322665  
Registry ID: 110002785255  
DFR URL: <http://echo.epa.gov/detailed-facility-report?fid=110002785255>  
Name: STANTON RADIATOR INC  
Address: 10645 BEACH BLVD  
City,State,Zip: STANTON, CA 90680

HAZNET:  
Name: STANTON RADIATOR INC.  
Address: 10645 BEACH BLVD  
Address 2: Not reported  
City,State,Zip: STANTON, CA 906800000  
Contact: DELBERT HAUGHT - OWNER/PRES  
Telephone: 7145275894  
Mailing Name: Not reported  
Mailing Address: 10645 BEACH BLVD



Map ID  
Direction  
Distance  
Elevation

MAP FINDINGS

Site

Database(s)

EDR ID Number  
EPA ID Number

**STANTON RADIATOR INC (Continued)**

**1000322665**

Year:	2019
Gepaid:	CAD982040107
TSD EPA ID:	AZR000520304
CA Waste Code:	352 - Other organic solids
Disposal Method:	H141 - Storage, Bulking, And/Or Transfer Off Site--No Treatment/Reovery (H010-H129) Or (H131-H135)
Tons:	0.15000
Year:	2019
Gepaid:	CAD982040107
TSD EPA ID:	CAD982052797
CA Waste Code:	181 - Other inorganic solid waste
Disposal Method:	H141 - Storage, Bulking, And/Or Transfer Off Site--No Treatment/Reovery (H010-H129) Or (H131-H135)
Tons:	0.17500
Year:	2019
Gepaid:	CAD982040107
TSD EPA ID:	NVT330010000
CA Waste Code:	181 - Other inorganic solid waste
Disposal Method:	H132 - Landfill Or Surface Impoundment That Will Be Closed As Landfill( To Include On-Site Treatment And/Or Stabilization)
Tons:	0.80000
Year:	2015
Gepaid:	CAD982040107
TSD EPA ID:	CAL000024110
CA Waste Code:	181 - Other inorganic solid waste
Disposal Method:	H010 - Metals Recovery Including Retoring,Smelting,Chemicals,Ect
Tons:	0.25
Year:	2014
Gepaid:	CAD982040107
TSD EPA ID:	NVT330010000
CA Waste Code:	181 - Other inorganic solid waste
Disposal Method:	H132 - Landfill Or Surface Impoundment That Will Be Closed As Landfill( To Include On-Site Treatment And/Or Stabilization)
Tons:	0.75
Year:	2013
Gepaid:	CAD982040107
TSD EPA ID:	NVT330010000
CA Waste Code:	181 - Other inorganic solid waste
Disposal Method:	H132 - Landfill Or Surface Impoundment That Will Be Closed As Landfill( To Include On-Site Treatment And/Or Stabilization)
Tons:	1
Year:	2011
Gepaid:	CAD982040107
TSD EPA ID:	NVT330010000
CA Waste Code:	181 - Other inorganic solid waste
Disposal Method:	H132 - Landfill Or Surface Impoundment That Will Be Closed As Landfill( To Include On-Site Treatment And/Or Stabilization)
Tons:	0.75
Year:	2010
Gepaid:	CAD982040107

Map ID  
Direction  
Distance  
Elevation

MAP FINDINGS

Site

Database(s)

EDR ID Number  
EPA ID Number

**STANTON RADIATOR INC (Continued)**

**1000322665**

TSD EPA ID:	CAD028409019
CA Waste Code:	181 - Other inorganic solid waste
Disposal Method:	H141 - Storage, Bulking, And/Or Transfer Off Site--No Treatment/Reovery (H010-H129) Or (H131-H135)
Tons:	0.5
Year:	2010
Gepaid:	CAD982040107
TSD EPA ID:	CAD003963592
CA Waste Code:	181 - Other inorganic solid waste
Disposal Method:	H141 - Storage, Bulking, And/Or Transfer Off Site--No Treatment/Reovery (H010-H129) Or (H131-H135)
Tons:	0.6015
Year:	2010
Gepaid:	CAD982040107
TSD EPA ID:	NVT330010000
CA Waste Code:	181 - Other inorganic solid waste
Disposal Method:	H132 - Landfill Or Surface Impoundment That Will Be Closed As Landfill( To Include On-Site Treatment And/Or Stabilization)
Tons:	0.55

[Click this hyperlink](#) while viewing on your computer to access 39 additional CA HAZNET: record(s) in the EDR Site Report.

Additional Info:

Year:	2005
Gen EPA ID:	CAD982040107
Shipment Date:	20050606
Creation Date:	9/13/2005 18:30:54
Receipt Date:	20050609
Manifest ID:	24460946
Trans EPA ID:	CAD009452657
Trans Name:	ROMIC ENVIRONMENTAL TECH
Trans 2 EPA ID:	CAD981634116
Trans 2 Name:	RUST AND SONS
TSD EPA ID:	AZD009015389
Trans Name:	ROMIC ENVIRONMENTAL TECH SW
TSD Alt EPA ID:	AZD009015389
TSD Alt Name:	Not reported
Waste Code Description:	181 - Other inorganic solid waste Organics
RCRA Code:	D008
Meth Code:	D80 - Disposal, Land Fill
Quantity Tons:	1.25
Waste Quantity:	2500
Quantity Unit:	P
Additional Code 1:	Not reported
Additional Code 2:	Not reported
Additional Code 3:	Not reported
Additional Code 4:	Not reported
Additional Code 5:	Not reported
Shipment Date:	20050606
Creation Date:	9/13/2005 18:30:54
Receipt Date:	20050609

Map ID  
Direction  
Distance  
Elevation

MAP FINDINGS

Site

Database(s)

EDR ID Number  
EPA ID Number

**STANTON RADIATOR INC (Continued)**

**1000322665**

Manifest ID:	24460946
Trans EPA ID:	CAD009452657
Trans Name:	ROMIC ENVIRONMENTAL TECH
Trans 2 EPA ID:	CAD981634116
Trans 2 Name:	RUST AND SONS
TSDF EPA ID:	AZD009015389
Trans Name:	ROMIC ENVIRONMENTAL TECH SW
TSDF Alt EPA ID:	AZD009015389
TSDF Alt Name:	Not reported
Waste Code Description:	221 - Waste oil and mixed oil
RCRA Code:	NONE
Meth Code:	R01 - Recycler
Quantity Tons:	0.19
Waste Quantity:	50
Quantity Unit:	G
Additional Code 1:	Not reported
Additional Code 2:	Not reported
Additional Code 3:	Not reported
Additional Code 4:	Not reported
Additional Code 5:	Not reported
Shipment Date:	20050606
Creation Date:	9/13/2005 18:30:54
Receipt Date:	20050609
Manifest ID:	24460946
Trans EPA ID:	CAD009452657
Trans Name:	ROMIC ENVIRONMENTAL TECH
Trans 2 EPA ID:	CAD981634116
Trans 2 Name:	RUST AND SONS
TSDF EPA ID:	AZD009015389
Trans Name:	ROMIC ENVIRONMENTAL TECH SW
TSDF Alt EPA ID:	AZD009015389
TSDF Alt Name:	Not reported
Waste Code Description:	331 - Off-specification, aged, or surplus organics
RCRA Code:	NONE
Meth Code:	R01 - Recycler
Quantity Tons:	0.165
Waste Quantity:	50
Quantity Unit:	G
Additional Code 1:	Not reported
Additional Code 2:	Not reported
Additional Code 3:	Not reported
Additional Code 4:	Not reported
Additional Code 5:	Not reported
Shipment Date:	20050606
Creation Date:	9/13/2005 18:30:54
Receipt Date:	20050609
Manifest ID:	24460946
Trans EPA ID:	CAD009452657
Trans Name:	ROMIC ENVIRONMENTAL TECH
Trans 2 EPA ID:	CAD981634116
Trans 2 Name:	RUST AND SONS
TSDF EPA ID:	AZD009015389
Trans Name:	ROMIC ENVIRONMENTAL TECH SW
TSDF Alt EPA ID:	AZD009015389
TSDF Alt Name:	Not reported

Map ID  
Direction  
Distance  
Elevation

MAP FINDINGS

Site

Database(s)

EDR ID Number  
EPA ID Number

**STANTON RADIATOR INC (Continued)**

**1000322665**

Waste Code Description: 331 - Off-specification, aged, or surplus organics  
RCRA Code: NONE  
Meth Code: R01 - Recycler  
Quantity Tons: 0.165  
Waste Quantity: 50  
Quantity Unit: G  
Additional Code 1: Not reported  
Additional Code 2: Not reported  
Additional Code 3: Not reported  
Additional Code 4: Not reported  
Additional Code 5: Not reported

Shipment Date: 20050106  
Creation Date: 3/17/2005 18:34:39  
Receipt Date: 20050110  
Manifest ID: 23564311  
Trans EPA ID: CAD009452657  
Trans Name: ROMIC ENVIRONMENTAL TECH  
Trans 2 EPA ID: AZT050010008  
Trans 2 Name: CHEMICAL TRANSPORT  
TSDF EPA ID: AZD009015389  
Trans Name: ROMIC ENVIRONMENTAL TECH SW  
TSDF Alt EPA ID: AZD009015389  
TSDF Alt Name: Not reported  
Waste Code Description: 181 - Other inorganic solid waste Organics  
RCRA Code: D008  
Meth Code: H01 - Transfer Station  
Quantity Tons: 0.75  
Waste Quantity: 1500  
Quantity Unit: P  
Additional Code 1: Not reported  
Additional Code 2: Not reported  
Additional Code 3: Not reported  
Additional Code 4: Not reported  
Additional Code 5: Not reported

Additional Info:  
Year: 2014  
Gen EPA ID: CAD982040107

Shipment Date: 20140805  
Creation Date: 1/22/2015 22:14:45  
Receipt Date: 20140812  
Manifest ID: 013061352JJK  
Trans EPA ID: CAR000172189  
Trans Name: AMBERWICK CORPORATION  
Trans 2 EPA ID: Not reported  
Trans 2 Name: Not reported  
TSDF EPA ID: NVT330010000  
Trans Name: US ECOLOGY  
TSDF Alt EPA ID: Not reported  
TSDF Alt Name: Not reported  
Waste Code Description: 181 - Other inorganic solid waste Organics  
RCRA Code: D008  
Meth Code: H132 - Landfill Or Surface Impoundment That Will Be Closed As  
Landfill( To Include On-Site Treatment And/Or Stabilization)  
Quantity Tons: 0.75

Map ID  
Direction  
Distance  
Elevation

MAP FINDINGS

Site

Database(s)

EDR ID Number  
EPA ID Number

**STANTON RADIATOR INC (Continued)**

**1000322665**

Waste Quantity: 1500  
Quantity Unit: P  
Additional Code 1: D008  
Additional Code 2: D007  
Additional Code 3: Not reported  
Additional Code 4: Not reported  
Additional Code 5: Not reported

**Additional Info:**

Year: 2011  
Gen EPA ID: CAD982040107

Shipment Date: 20111102  
Creation Date: 4/11/2012 20:30:30  
Receipt Date: 20111108  
Manifest ID: 008516415JJK  
Trans EPA ID: CAR000172189  
Trans Name: AMBERWICK CORPORATION  
Trans 2 EPA ID: Not reported  
Trans 2 Name: Not reported  
TSDF EPA ID: NVT330010000  
Trans Name: US ECOLOGY  
TSDF Alt EPA ID: Not reported  
TSDF Alt Name: Not reported  
Waste Code Description: 181 - Other inorganic solid waste Organics  
RCRA Code: D008  
Meth Code: H132 - Landfill Or Surface Impoundment That Will Be Closed As  
Landfill( To Include On-Site Treatment And/Or Stabilization)  
Quantity Tons: 0.75  
Waste Quantity: 1500  
Quantity Unit: P  
Additional Code 1: D007  
Additional Code 2: D006  
Additional Code 3: Not reported  
Additional Code 4: Not reported  
Additional Code 5: Not reported

**Additional Info:**

Year: 2015  
Gen EPA ID: CAD982040107

Shipment Date: 20150717  
Creation Date: 9/23/2015 22:15:13  
Receipt Date: 20150717  
Manifest ID: 008461871JJK  
Trans EPA ID: CAL000024110  
Trans Name: P KAY METAL INC  
Trans 2 EPA ID: Not reported  
Trans 2 Name: Not reported  
TSDF EPA ID: CAL000024110  
Trans Name: P KAY METAL INC  
TSDF Alt EPA ID: Not reported  
TSDF Alt Name: Not reported  
Waste Code Description: 181 - Other inorganic solid waste Organics  
RCRA Code: D008  
Meth Code: H010 - Metals Recovery Including Retoring,Smelting,Chemicals,Ect

Map ID  
Direction  
Distance  
Elevation

MAP FINDINGS

Site

Database(s)

EDR ID Number  
EPA ID Number

**STANTON RADIATOR INC (Continued)**

**1000322665**

Quantity Tons: 0.25  
Waste Quantity: 500  
Quantity Unit: P  
Additional Code 1: Not reported  
Additional Code 2: Not reported  
Additional Code 3: Not reported  
Additional Code 4: Not reported  
Additional Code 5: Not reported

**Additional Info:**

Year: 2008  
Gen EPA ID: CAD982040107

Shipment Date: 20080229  
Creation Date: 8/7/2008 18:30:07  
Receipt Date: 20080307  
Manifest ID: 004175503JJK  
Trans EPA ID: CAR000172189  
Trans Name: AMBERWICK CORPORATION  
Trans 2 EPA ID: Not reported  
Trans 2 Name: Not reported  
TSDF EPA ID: NVT330010000  
Trans Name: US ECOLOGY  
TSDF Alt EPA ID: Not reported  
TSDF Alt Name: Not reported  
Waste Code Description: 181 - Other inorganic solid waste Organics  
RCRA Code: D007  
Meth Code: H132 - Landfill Or Surface Impoundment That Will Be Closed As  
Landfill( To Include On-Site Treatment And/Or Stabilization)

Quantity Tons: 1  
Waste Quantity: 2000  
Quantity Unit: P  
Additional Code 1: D006  
Additional Code 2: D003  
Additional Code 3: Not reported  
Additional Code 4: Not reported  
Additional Code 5: Not reported

**Additional Info:**

Year: 1994  
Gen EPA ID: CAD982040107

Shipment Date: 19941010  
Creation Date: 10/17/1995 0:00:00  
Receipt Date: 19941010  
Manifest ID: 93726815  
Trans EPA ID: CAL000024110  
Trans Name: Not reported  
Trans 2 EPA ID: Not reported  
Trans 2 Name: Not reported  
TSDF EPA ID: CAL000024110  
Trans Name: Not reported  
TSDF Alt EPA ID: Not reported  
TSDF Alt Name: Not reported  
Waste Code Description: 181 - Other inorganic solid waste Organics  
RCRA Code: Not reported

Map ID  
Direction  
Distance  
Elevation

MAP FINDINGS

Site

Database(s)

EDR ID Number  
EPA ID Number

**STANTON RADIATOR INC (Continued)**

**1000322665**

Meth Code:	R01 - Recycler
Quantity Tons:	0.075
Waste Quantity:	150
Quantity Unit:	P
Additional Code 1:	Not reported
Additional Code 2:	Not reported
Additional Code 3:	Not reported
Additional Code 4:	Not reported
Additional Code 5:	Not reported
Shipment Date:	19940216
Creation Date:	9/15/1995 0:00:00
Receipt Date:	19940216
Manifest ID:	91078231
Trans EPA ID:	CAL000024110
Trans Name:	Not reported
Trans 2 EPA ID:	Not reported
Trans 2 Name:	Not reported
TSDf EPA ID:	CAL000024110
Trans Name:	Not reported
TSDf Alt EPA ID:	Not reported
TSDf Alt Name:	Not reported
Waste Code Description:	181 - Other inorganic solid waste Organics
RCRA Code:	Not reported
Meth Code:	R01 - Recycler
Quantity Tons:	1.1
Waste Quantity:	2200
Quantity Unit:	P
Additional Code 1:	Not reported
Additional Code 2:	Not reported
Additional Code 3:	Not reported
Additional Code 4:	Not reported
Additional Code 5:	Not reported

**Additional Info:**

Year:	2006
Gen EPA ID:	CAD982040107

Shipment Date:	20060522
Creation Date:	8/25/2006 18:37:06
Receipt Date:	20060525
Manifest ID:	20668011
Trans EPA ID:	CAD003963592
Trans Name:	ECS REFINING
Trans 2 EPA ID:	CA0000970392
Trans 2 Name:	ENVIRONMENTAL RECOVERY SERVICES
TSDf EPA ID:	CAD003963592
Trans Name:	ECS REFINING
TSDf Alt EPA ID:	CAD003963592
TSDf Alt Name:	Not reported
Waste Code Description:	181 - Other inorganic solid waste Organics
RCRA Code:	Not reported
Meth Code:	R01 - Recycler
Quantity Tons:	0.5
Waste Quantity:	1000
Quantity Unit:	P
Additional Code 1:	Not reported

Map ID  
Direction  
Distance  
Elevation

MAP FINDINGS

Site

Database(s)

EDR ID Number  
EPA ID Number

**STANTON RADIATOR INC (Continued)**

**1000322665**

Additional Code 2: Not reported  
Additional Code 3: Not reported  
Additional Code 4: Not reported  
Additional Code 5: Not reported  
  
Shipment Date: 20060120  
Creation Date: 5/5/2006 18:30:35  
Receipt Date: 20060125  
Manifest ID: 24457199  
Trans EPA ID: CAD009452657  
Trans Name: ROMIC ENVIRONMENTAL TECH  
Trans 2 EPA ID: AZD009015389  
Trans 2 Name: ROMIC ENVIRONMENTAL TECH SW  
TSDF EPA ID: AZD009015389  
Trans Name: ROMIC ENVIRONMENTAL TECH SW  
TSDF Alt EPA ID: AZD009015389  
TSDF Alt Name: Not reported  
Waste Code Description: 181 - Other inorganic solid waste Organics  
RCRA Code: D001  
Meth Code: D80 - Disposal, Land Fill  
Quantity Tons: 1.25  
Waste Quantity: 2500  
Quantity Unit: P  
Additional Code 1: Not reported  
Additional Code 2: Not reported  
Additional Code 3: Not reported  
Additional Code 4: Not reported  
Additional Code 5: Not reported

**Additional Info:**

Year: 2013  
Gen EPA ID: CAD982040107

Shipment Date: 20130523  
Creation Date: 9/30/2013 22:15:07  
Receipt Date: 20130531  
Manifest ID: 011382612JJK  
Trans EPA ID: CAR000172189  
Trans Name: AMBERWICK CORPORATION  
Trans 2 EPA ID: CAR000045963  
Trans 2 Name: ARO TRUCKING  
TSDF EPA ID: NVT330010000  
Trans Name: US ECOLOGY  
TSDF Alt EPA ID: Not reported  
TSDF Alt Name: Not reported  
Waste Code Description: 181 - Other inorganic solid waste Organics  
RCRA Code: D008  
Meth Code: H132 - Landfill Or Surface Impoundment That Will Be Closed As  
Landfill( To Include On-Site Treatment And/Or Stabilization)  
Quantity Tons: 1  
Waste Quantity: 2000  
Quantity Unit: P  
Additional Code 1: D007  
Additional Code 2: D006  
Additional Code 3: Not reported  
Additional Code 4: Not reported  
Additional Code 5: Not reported



Map ID  
Direction  
Distance  
Elevation

MAP FINDINGS

Site

Database(s)

EDR ID Number  
EPA ID Number

**STANTON RADIATOR INC (Continued)**

**1000322665**

Additional Info:

Year: 1993  
Gen EPA ID: CAD982040107  
  
Shipment Date: 19930608  
Creation Date: 9/8/1995 0:00:00  
Receipt Date: 19930614  
Manifest ID: 90184912  
Trans EPA ID: CAD982440364  
Trans Name: Not reported  
Trans 2 EPA ID: Not reported  
Trans 2 Name: Not reported  
TSDF EPA ID: CAD000088252  
Trans Name: Not reported  
TSDF Alt EPA ID: Not reported  
TSDF Alt Name: Not reported  
Waste Code Description: 352 - Other organic solids  
RCRA Code: Not reported  
Meth Code: H01 - Transfer Station  
Quantity Tons: 1.2  
Waste Quantity: 2400  
Quantity Unit: P  
Additional Code 1: Not reported  
Additional Code 2: Not reported  
Additional Code 3: Not reported  
Additional Code 4: Not reported  
Additional Code 5: Not reported

Additional Info:

Year: 2003  
Gen EPA ID: CAD982040107  
  
Shipment Date: 20030929  
Creation Date: 8/3/2004 15:00:31  
Receipt Date: 20031002  
Manifest ID: 22274669  
Trans EPA ID: CAD009452657  
Trans Name: ROMIC ENVIRONMENTAL TECH  
Trans 2 EPA ID: OKD981588791  
Trans 2 Name: TRIAD TRANSPORT INC  
TSDF EPA ID: AZD009015389  
Trans Name: ROMIC ENVIRONMENTAL TECH SW  
TSDF Alt EPA ID: AZD009015389  
TSDF Alt Name: Not reported  
Waste Code Description: 181 - Other inorganic solid waste Organics  
RCRA Code: D008  
Meth Code: D80 - Disposal, Land Fill  
Quantity Tons: 2  
Waste Quantity: 4000  
Quantity Unit: P  
Additional Code 1: Not reported  
Additional Code 2: Not reported  
Additional Code 3: Not reported  
Additional Code 4: Not reported  
Additional Code 5: Not reported

Map ID  
Direction  
Distance  
Elevation

MAP FINDINGS

Site

Database(s)

EDR ID Number  
EPA ID Number

**STANTON RADIATOR INC (Continued)**

**1000322665**

Shipment Date: 20030106  
Creation Date: 5/6/2003 18:31:20  
Receipt Date: 20030110  
Manifest ID: 22013188  
Trans EPA ID: CA0000970392  
Trans Name: Not reported  
Trans 2 EPA ID: Not reported  
Trans 2 Name: Not reported  
TSDF EPA ID: NVT330010000  
Trans Name: Not reported  
TSDF Alt EPA ID: Not reported  
TSDF Alt Name: Not reported  
Waste Code Description: 181 - Other inorganic solid waste Organics  
RCRA Code: D006  
Meth Code: D80 - Disposal, Land Fill  
Quantity Tons: 0.25  
Waste Quantity: 500  
Quantity Unit: P  
Additional Code 1: Not reported  
Additional Code 2: Not reported  
Additional Code 3: Not reported  
Additional Code 4: Not reported  
Additional Code 5: Not reported

Additional Info:

Year: 2002  
Gen EPA ID: CAD982040107

Shipment Date: 20020719  
Creation Date: 3/12/2003 18:31:29  
Receipt Date: 20020726  
Manifest ID: 21926911  
Trans EPA ID: CA0000970392  
Trans Name: Not reported  
Trans 2 EPA ID: Not reported  
Trans 2 Name: Not reported  
TSDF EPA ID: NVT330010000  
Trans Name: Not reported  
TSDF Alt EPA ID: Not reported  
TSDF Alt Name: Not reported  
Waste Code Description: 181 - Other inorganic solid waste Organics  
RCRA Code: D006  
Meth Code: D99 - Disposal, Other  
Quantity Tons: 0.5  
Waste Quantity: 1000  
Quantity Unit: P  
Additional Code 1: Not reported  
Additional Code 2: Not reported  
Additional Code 3: Not reported  
Additional Code 4: Not reported  
Additional Code 5: Not reported

Additional Info:

Year: 1995  
Gen EPA ID: CAD982040107

Map ID  
Direction  
Distance  
Elevation

MAP FINDINGS

Site

Database(s)

EDR ID Number  
EPA ID Number

**STANTON RADIATOR INC (Continued)**

**1000322665**

Shipment Date: 19950321  
Creation Date: 3/29/1996 0:00:00  
Receipt Date: 19950321  
Manifest ID: 93726868  
Trans EPA ID: CAL000024110  
Trans Name: Not reported  
Trans 2 EPA ID: Not reported  
Trans 2 Name: Not reported  
TSDF EPA ID: CAL000024110  
Trans Name: Not reported  
TSDF Alt EPA ID: Not reported  
TSDF Alt Name: Not reported  
Waste Code Description: 181 - Other inorganic solid waste Organics  
RCRA Code: Not reported  
Meth Code: R01 - Recycler  
Quantity Tons: 1.5  
Waste Quantity: 3000  
Quantity Unit: P  
Additional Code 1: Not reported  
Additional Code 2: Not reported  
Additional Code 3: Not reported  
Additional Code 4: Not reported  
Additional Code 5: Not reported

Shipment Date: 19950306  
Creation Date: 3/29/1996 0:00:00  
Receipt Date: 19950309  
Manifest ID: 93551011  
Trans EPA ID: CAL000121952  
Trans Name: Not reported  
Trans 2 EPA ID: Not reported  
Trans 2 Name: Not reported  
TSDF EPA ID: CAT080013352  
Trans Name: Not reported  
TSDF Alt EPA ID: CAT080013352  
TSDF Alt Name: Not reported  
Waste Code Description: 222 - Oil/water separation sludge  
RCRA Code: Not reported  
Meth Code: R01 - Recycler  
Quantity Tons: 3.753  
Waste Quantity: 900  
Quantity Unit: G  
Additional Code 1: Not reported  
Additional Code 2: Not reported  
Additional Code 3: Not reported  
Additional Code 4: Not reported  
Additional Code 5: Not reported

**Additional Info:**

Year: 2010  
Gen EPA ID: CAD982040107

Shipment Date: 20101101  
Creation Date: 4/22/2011 18:30:28  
Receipt Date: 20101105  
Manifest ID: 007323792JJJ  
Trans EPA ID: CAR000172189

Map ID  
Direction  
Distance  
Elevation

MAP FINDINGS

Site

Database(s)

EDR ID Number  
EPA ID Number

**STANTON RADIATOR INC (Continued)**

**1000322665**

Trans Name:	AMBERWICK CORPORATION
Trans 2 EPA ID:	Not reported
Trans 2 Name:	Not reported
TSDf EPA ID:	NVT330010000
Trans Name:	US ECOLOGY
TSDf Alt EPA ID:	Not reported
TSDf Alt Name:	Not reported
Waste Code Description:	181 - Other inorganic solid waste Organics
RCRA Code:	D008
Meth Code:	H132 - Landfill Or Surface Impoundment That Will Be Closed As Landfill( To Include On-Site Treatment And/Or Stabilization)
Quantity Tons:	0.55
Waste Quantity:	1100
Quantity Unit:	P
Additional Code 1:	D007
Additional Code 2:	D006
Additional Code 3:	Not reported
Additional Code 4:	Not reported
Additional Code 5:	Not reported
Shipment Date:	20101027
Creation Date:	1/3/2011 18:30:32
Receipt Date:	20101027
Manifest ID:	007323793JJJ
Trans EPA ID:	CAR000172189
Trans Name:	AMBERWICK CORPORATION
Trans 2 EPA ID:	Not reported
Trans 2 Name:	Not reported
TSDf EPA ID:	CAD981696420
Trans Name:	EVERGREEN
TSDf Alt EPA ID:	Not reported
TSDf Alt Name:	Not reported
Waste Code Description:	134 - Aqueous solution with <10% total organic residues
RCRA Code:	Not reported
Meth Code:	H141 - Storage, Bulking, And/Or Transfer Off Site--No Treatment/Recovery (H010-H129) Or (H131-H135)
Quantity Tons:	1.617
Waste Quantity:	385
Quantity Unit:	G
Additional Code 1:	Not reported
Additional Code 2:	Not reported
Additional Code 3:	Not reported
Additional Code 4:	Not reported
Additional Code 5:	Not reported
Shipment Date:	20100607
Creation Date:	9/10/2010 18:30:08
Receipt Date:	20100610
Manifest ID:	006827904JJJ
Trans EPA ID:	CAD003963592
Trans Name:	ECS REFINING
Trans 2 EPA ID:	CAR000188201
Trans 2 Name:	ENVIRO SERV RECOVERY
TSDf EPA ID:	CAD003963592
Trans Name:	ECS REFINING TEXAS LLC
TSDf Alt EPA ID:	Not reported
TSDf Alt Name:	Not reported

Map ID  
Direction  
Distance  
Elevation

MAP FINDINGS

Site

Database(s)

EDR ID Number  
EPA ID Number

**STANTON RADIATOR INC (Continued)**

**1000322665**

Waste Code Description: 181 - Other inorganic solid waste Organics  
RCRA Code: Not reported  
Meth Code: H141 - Storage, Bulking, And/Or Transfer Off Site--No  
Treatment/Reovery (H010-H129) Or (H131-H135)  
Quantity Tons: 0.6015  
Waste Quantity: 1203  
Quantity Unit: P  
Additional Code 1: Not reported  
Additional Code 2: Not reported  
Additional Code 3: Not reported  
Additional Code 4: Not reported  
Additional Code 5: Not reported

Shipment Date: 20100517  
Creation Date: 8/26/2010 18:30:25  
Receipt Date: 20100527  
Manifest ID: 006763480JJK  
Trans EPA ID: CAR000172189  
Trans Name: AMBERWICK CORPORATION  
Trans 2 EPA ID: Not reported  
Trans 2 Name: Not reported  
TSDf EPA ID: CAD028409019  
Trans Name: CROSBY AND OVERTON  
TSDf Alt EPA ID: Not reported  
TSDf Alt Name: Not reported  
Waste Code Description: 181 - Other inorganic solid waste Organics  
RCRA Code: D008  
Meth Code: H141 - Storage, Bulking, And/Or Transfer Off Site--No  
Treatment/Reovery (H010-H129) Or (H131-H135)  
Quantity Tons: 0.5  
Waste Quantity: 1000  
Quantity Unit: P  
Additional Code 1: D007  
Additional Code 2: D006  
Additional Code 3: Not reported  
Additional Code 4: Not reported  
Additional Code 5: Not reported

Additional Info:  
Year: 1998  
Gen EPA ID: CAD982040107

Shipment Date: 19980605  
Creation Date: 9/3/1998 0:00:00  
Receipt Date: 19980616  
Manifest ID: 98339450  
Trans EPA ID: CAD982403198  
Trans Name: Not reported  
Trans 2 EPA ID: Not reported  
Trans 2 Name: Not reported  
TSDf EPA ID: NVT330010000  
Trans Name: Not reported  
TSDf Alt EPA ID: Not reported  
TSDf Alt Name: Not reported  
Waste Code Description: 181 - Other inorganic solid waste Organics  
RCRA Code: D008  
Meth Code: D99 - Disposal, Other

Map ID  
Direction  
Distance  
Elevation

MAP FINDINGS

Site

Database(s)

EDR ID Number  
EPA ID Number

**STANTON RADIATOR INC (Continued)**

**1000322665**

Quantity Tons: 1.6856  
Waste Quantity: 2  
Quantity Unit: Y  
Additional Code 1: Not reported  
Additional Code 2: Not reported  
Additional Code 3: Not reported  
Additional Code 4: Not reported  
Additional Code 5: Not reported

**Additional Info:**

Year: 1996  
Gen EPA ID: CAD982040107

Shipment Date: 19960910  
Creation Date: 5/30/1997 0:00:00  
Receipt Date: 19960910  
Manifest ID: 93727036  
Trans EPA ID: CAL000024110  
Trans Name: Not reported  
Trans 2 EPA ID: Not reported  
Trans 2 Name: Not reported  
TSDF EPA ID: CAL000024110  
Trans Name: Not reported  
TSDF Alt EPA ID: Not reported  
TSDF Alt Name: Not reported  
Waste Code Description: 181 - Other inorganic solid waste Organics  
RCRA Code: D008  
Meth Code: R01 - Recycler  
Quantity Tons: 0.2  
Waste Quantity: 400  
Quantity Unit: P  
Additional Code 1: Not reported  
Additional Code 2: Not reported  
Additional Code 3: Not reported  
Additional Code 4: Not reported  
Additional Code 5: Not reported

Shipment Date: 19960124  
Creation Date: 10/9/1996 0:00:00  
Receipt Date: 19960125  
Manifest ID: 95666609  
Trans EPA ID: CAT982518433  
Trans Name: Not reported  
Trans 2 EPA ID: Not reported  
Trans 2 Name: Not reported  
TSDF EPA ID: CAD089446710  
Trans Name: Not reported  
TSDF Alt EPA ID: CAD089446710  
TSDF Alt Name: Not reported  
Waste Code Description: 491 - Unspecified sludge waste  
RCRA Code: D008  
Meth Code: H01 - Transfer Station  
Quantity Tons: 1  
Waste Quantity: 2000  
Quantity Unit: P  
Additional Code 1: Not reported  
Additional Code 2: Not reported

Map ID  
Direction  
Distance  
Elevation

MAP FINDINGS

Site

Database(s)

EDR ID Number  
EPA ID Number

**STANTON RADIATOR INC (Continued)**

**1000322665**

Additional Code 3: Not reported  
Additional Code 4: Not reported  
Additional Code 5: Not reported

Additional Info:

Year: 1999  
Gen EPA ID: CAD982040107

Shipment Date: 19991210  
Creation Date: 2/15/2000 0:00:00  
Receipt Date: 19991213  
Manifest ID: 99542884  
Trans EPA ID: CAD076548635  
Trans Name: Not reported  
Trans 2 EPA ID: CAD076548635  
Trans 2 Name: Not reported  
TSDf EPA ID: NVT330010000  
Trans Name: Not reported  
TSDf Alt EPA ID: Not reported  
TSDf Alt Name: Not reported  
Waste Code Description: 181 - Other inorganic solid waste Organics  
RCRA Code: D008  
Meth Code: - Not reported  
Quantity Tons: 1  
Waste Quantity: 2000  
Quantity Unit: P  
Additional Code 1: Not reported  
Additional Code 2: Not reported  
Additional Code 3: Not reported  
Additional Code 4: Not reported  
Additional Code 5: Not reported

Shipment Date: 19990202  
Creation Date: 4/20/1999 0:00:00  
Receipt Date: 19990211  
Manifest ID: 98512411  
Trans EPA ID: CAD982403198  
Trans Name: Not reported  
Trans 2 EPA ID: Not reported  
Trans 2 Name: Not reported  
TSDf EPA ID: NVT330010000  
Trans Name: Not reported  
TSDf Alt EPA ID: NVT330010000  
TSDf Alt Name: Not reported  
Waste Code Description: 181 - Other inorganic solid waste Organics  
RCRA Code: D008  
Meth Code: D99 - Disposal, Other  
Quantity Tons: 1.6856  
Waste Quantity: 2  
Quantity Unit: Y  
Additional Code 1: Not reported  
Additional Code 2: Not reported  
Additional Code 3: Not reported  
Additional Code 4: Not reported  
Additional Code 5: Not reported

Map ID  
Direction  
Distance  
Elevation

MAP FINDINGS

Site

Database(s)

EDR ID Number  
EPA ID Number

**STANTON RADIATOR INC (Continued)**

**1000322665**

Additional Info:

Year: 2004  
Gen EPA ID: CAD982040107

Shipment Date: 20040713  
Creation Date: 1/6/2005 18:30:52  
Receipt Date: 20040719  
Manifest ID: 23562286  
Trans EPA ID: CAD009452657  
Trans Name: ROMIC ENVIRONMENTAL TECH  
Trans 2 EPA ID: AZD009015389  
Trans 2 Name: ROMIC ENVIRONMENTAL TECH SW  
TSDF EPA ID: AZD009015389  
Trans Name: ROMIC ENVIRONMENTAL TECH SW  
TSDF Alt EPA ID: AZD009015389  
TSDF Alt Name: Not reported  
Waste Code Description: 135 - Unspecified aqueous solution  
RCRA Code: NONE  
Meth Code: T03 - Treatment, Incineration  
Quantity Tons: 0.798  
Waste Quantity: 190  
Quantity Unit: G  
Additional Code 1: Not reported  
Additional Code 2: Not reported  
Additional Code 3: Not reported  
Additional Code 4: Not reported  
Additional Code 5: Not reported

Shipment Date: 20040607  
Creation Date: 10/29/2004 7:40:51  
Receipt Date: 20040609  
Manifest ID: 23562198  
Trans EPA ID: CAD009452657  
Trans Name: ROMIC ENVIRONMENTAL TECH  
Trans 2 EPA ID: AZD009015389  
Trans 2 Name: ROMIC ENV TECH  
TSDF EPA ID: AZD009015389  
Trans Name: ROMIC ENVIRONMENTAL TECH SW  
TSDF Alt EPA ID: AZD009015389  
TSDF Alt Name: Not reported  
Waste Code Description: 181 - Other inorganic solid waste Organics  
RCRA Code: D008  
Meth Code: D80 - Disposal, Land Fill  
Quantity Tons: 0.5  
Waste Quantity: 1000  
Quantity Unit: P  
Additional Code 1: Not reported  
Additional Code 2: Not reported  
Additional Code 3: Not reported  
Additional Code 4: Not reported  
Additional Code 5: Not reported

Shipment Date: 20040421  
Creation Date: 10/14/2004 7:35:58  
Receipt Date: 20040421  
Manifest ID: 23566183  
Trans EPA ID: CAL000113451



Map ID  
Direction  
Distance  
Elevation

MAP FINDINGS

Site

Database(s)

EDR ID Number  
EPA ID Number

**STANTON RADIATOR INC (Continued)**

**1000322665**

Trans Name:	ROMIC ENVIRONMENTAL SERVICES
Trans 2 EPA ID:	Not reported
Trans 2 Name:	Not reported
TSDf EPA ID:	CAL000113451
Trans Name:	ROMIC ENVIRONMENTAL SERVICES
TSDf Alt EPA ID:	CAL000113451
TSDf Alt Name:	Not reported
Waste Code Description:	343 - Unspecified organic liquid mixture
RCRA Code:	Not reported
Meth Code:	R01 - Recycler
Quantity Tons:	0.204
Waste Quantity:	60
Quantity Unit:	G
Additional Code 1:	Not reported
Additional Code 2:	Not reported
Additional Code 3:	Not reported
Additional Code 4:	Not reported
Additional Code 5:	Not reported
Shipment Date:	20040419
Creation Date:	10/14/2004 7:49:48
Receipt Date:	20040422
Manifest ID:	23562046
Trans EPA ID:	CAD009452657
Trans Name:	ROMIC ENVIRONMENTAL TECH
Trans 2 EPA ID:	OKD981588791
Trans 2 Name:	TRIAD TRANSPORT INC
TSDf EPA ID:	AZD009015389
Trans Name:	ROMIC ENVIRONMENTAL TECH SW
TSDf Alt EPA ID:	AZD009015389
TSDf Alt Name:	Not reported
Waste Code Description:	331 - Off-specification, aged, or surplus organics
RCRA Code:	Not reported
Meth Code:	R01 - Recycler
Quantity Tons:	0.495
Waste Quantity:	150
Quantity Unit:	G
Additional Code 1:	Not reported
Additional Code 2:	Not reported
Additional Code 3:	Not reported
Additional Code 4:	Not reported
Additional Code 5:	Not reported
Shipment Date:	20040113
Creation Date:	8/20/2004 9:31:41
Receipt Date:	20040119
Manifest ID:	22367139
Trans EPA ID:	CAD003963592
Trans Name:	ECS REFINING
Trans 2 EPA ID:	CAR000129759
Trans 2 Name:	HAZARDOUS WASTE TRANSPORTATION SERVICES INC
TSDf EPA ID:	CAD003963592
Trans Name:	ECS REFINING
TSDf Alt EPA ID:	CAD003963592
TSDf Alt Name:	Not reported
Waste Code Description:	- Not reported
RCRA Code:	Not reported

Map ID  
Direction  
Distance  
Elevation

MAP FINDINGS

Site

Database(s)

EDR ID Number  
EPA ID Number

**STANTON RADIATOR INC (Continued)**

**1000322665**

Meth Code:	R01 - Recycler
Quantity Tons:	Not reported
Waste Quantity:	Not reported
Quantity Unit:	Not reported
Additional Code 1:	Not reported
Additional Code 2:	Not reported
Additional Code 3:	Not reported
Additional Code 4:	Not reported
Additional Code 5:	Not reported
Shipment Date:	20040113
Creation Date:	8/20/2004 9:31:41
Receipt Date:	20040119
Manifest ID:	22367139
Trans EPA ID:	CAD003963592
Trans Name:	ECS REFINING
Trans 2 EPA ID:	CAR000129759
Trans 2 Name:	HAZARDOUS WASTE TRANSPORTATION SERVICES INC
TSDf EPA ID:	CAD003963592
Trans Name:	ECS REFINING
TSDf Alt EPA ID:	CAD003963592
TSDf Alt Name:	Not reported
Waste Code Description:	181 - Other inorganic solid waste Organics
RCRA Code:	Not reported
Meth Code:	R01 - Recycler
Quantity Tons:	0.9845
Waste Quantity:	1969
Quantity Unit:	P
Additional Code 1:	Not reported
Additional Code 2:	Not reported
Additional Code 3:	Not reported
Additional Code 4:	Not reported
Additional Code 5:	Not reported

**Additional Info:**

Year:	2001
Gen EPA ID:	CAD982040107

Shipment Date:	20011220
Creation Date:	2/26/2002 0:00:00
Receipt Date:	20011228
Manifest ID:	21676529
Trans EPA ID:	CA0000970392
Trans Name:	Not reported
Trans 2 EPA ID:	CAR000045443
Trans 2 Name:	Not reported
TSDf EPA ID:	NVT330010000
Trans Name:	Not reported
TSDf Alt EPA ID:	Not reported
TSDf Alt Name:	Not reported
Waste Code Description:	181 - Other inorganic solid waste Organics
RCRA Code:	D006
Meth Code:	D99 - Disposal, Other
Quantity Tons:	0.45
Waste Quantity:	900
Quantity Unit:	P
Additional Code 1:	Not reported

Map ID  
Direction  
Distance  
Elevation

MAP FINDINGS

Site

Database(s)

EDR ID Number  
EPA ID Number

**STANTON RADIATOR INC (Continued)**

**1000322665**

Additional Code 2:	Not reported
Additional Code 3:	Not reported
Additional Code 4:	Not reported
Additional Code 5:	Not reported
Shipment Date:	20010717
Creation Date:	10/1/2001 0:00:00
Receipt Date:	20010724
Manifest ID:	21041301
Trans EPA ID:	CA0000970392
Trans Name:	Not reported
Trans 2 EPA ID:	Not reported
Trans 2 Name:	Not reported
TSDf EPA ID:	NVT330010000
Trans Name:	Not reported
TSDf Alt EPA ID:	Not reported
TSDf Alt Name:	Not reported
Waste Code Description:	181 - Other inorganic solid waste Organics
RCRA Code:	D008
Meth Code:	D99 - Disposal, Other
Quantity Tons:	1
Waste Quantity:	2000
Quantity Unit:	P
Additional Code 1:	Not reported
Additional Code 2:	Not reported
Additional Code 3:	Not reported
Additional Code 4:	Not reported
Additional Code 5:	Not reported
Shipment Date:	20010117
Creation Date:	3/22/2001 0:00:00
Receipt Date:	20010122
Manifest ID:	20896455
Trans EPA ID:	CA0000970392
Trans Name:	Not reported
Trans 2 EPA ID:	Not reported
Trans 2 Name:	Not reported
TSDf EPA ID:	NVT330010000
Trans Name:	Not reported
TSDf Alt EPA ID:	NVT330010000
TSDf Alt Name:	Not reported
Waste Code Description:	181 - Other inorganic solid waste Organics
RCRA Code:	D008
Meth Code:	D99 - Disposal, Other
Quantity Tons:	1
Waste Quantity:	2000
Quantity Unit:	P
Additional Code 1:	Not reported
Additional Code 2:	Not reported
Additional Code 3:	Not reported
Additional Code 4:	Not reported
Additional Code 5:	Not reported
Additional Info:	
Year:	2000
Gen EPA ID:	CAD982040107

Map ID  
Direction  
Distance  
Elevation

MAP FINDINGS

Site

Database(s)

EDR ID Number  
EPA ID Number

**STANTON RADIATOR INC (Continued)**

**1000322665**

Shipment Date: 20001111  
Creation Date: 1/24/2001 0:00:00  
Receipt Date: 20001111  
Manifest ID: 20096239  
Trans EPA ID: CAD028277036  
Trans Name: Not reported  
Trans 2 EPA ID: Not reported  
Trans 2 Name: Not reported  
TSDF EPA ID: CAT080013352  
Trans Name: Not reported  
TSDF Alt EPA ID: CAT080013352  
TSDF Alt Name: Not reported  
Waste Code Description: 134 - Aqueous solution with <10% total organic residues  
RCRA Code: Not reported  
Meth Code: R01 - Recycler  
Quantity Tons: 12.6  
Waste Quantity: 3000  
Quantity Unit: G  
Additional Code 1: Not reported  
Additional Code 2: Not reported  
Additional Code 3: Not reported  
Additional Code 4: Not reported  
Additional Code 5: Not reported

Shipment Date: 20000822  
Creation Date: 10/23/2000 0:00:00  
Receipt Date: 20000825  
Manifest ID: 20467147  
Trans EPA ID: CA0000970392  
Trans Name: Not reported  
Trans 2 EPA ID: Not reported  
Trans 2 Name: Not reported  
TSDF EPA ID: NVT330010000  
Trans Name: Not reported  
TSDF Alt EPA ID: NVT330010000  
TSDF Alt Name: Not reported  
Waste Code Description: 181 - Other inorganic solid waste Organics  
RCRA Code: D008  
Meth Code: - Not reported  
Quantity Tons: 0.25  
Waste Quantity: 500  
Quantity Unit: P  
Additional Code 1: Not reported  
Additional Code 2: Not reported  
Additional Code 3: Not reported  
Additional Code 4: Not reported  
Additional Code 5: Not reported

Additional Info:  
Year: 2007  
Gen EPA ID: CAD982040107

Shipment Date: 20070613  
Creation Date: 11/3/2007 18:30:14  
Receipt Date: 20070618  
Manifest ID: 002470200JJK  
Trans EPA ID: CAD982413262

Map ID  
Direction  
Distance  
Elevation

MAP FINDINGS

Site

Database(s)

EDR ID Number  
EPA ID Number

**STANTON RADIATOR INC (Continued)**

**1000322665**

Trans Name: EVERGREEN ENVIRONMENTAL SERVICES  
Trans 2 EPA ID: Not reported  
Trans 2 Name: Not reported  
TSDf EPA ID: CAD028409019  
Trans Name: CROSBY & OVERTON  
TSDf Alt EPA ID: Not reported  
TSDf Alt Name: Not reported  
Waste Code Description: 352 - Other organic solids  
RCRA Code: D007  
Meth Code: H141 - Storage, Bulking, And/Or Transfer Off Site--No  
Treatment/Reovery (H010-H129) Or (H131-H135)  
  
Quantity Tons: 0.5  
Waste Quantity: 1000  
Quantity Unit: P  
Additional Code 1: D005  
Additional Code 2: Not reported  
Additional Code 3: Not reported  
Additional Code 4: Not reported  
Additional Code 5: Not reported

**CERS:**

Name: STANTON RADIATOR  
Address: 10645 BEACH BLVD  
City,State,Zip: STANTON, CA 90680  
Site ID: 412381  
CERS ID: 10540738  
CERS Description: Chemical Storage Facilities

**Violations:**

Site ID: 412381  
Site Name: STANTON RADIATOR  
Violation Date: 02-13-2019  
Citation: HSC 6.95 25508(a)(1) - California Health and Safety Code, Chapter 6.95, Section(s) 25508(a)(1)  
Violation Description: Failure to establish and electronically submit an adequate emergency response plan and procedures for a release or threatened release of a hazardous material.  
Violation Notes: Returned to compliance on 04/10/2019. OBSERVATION: The Emergency Response Plan submitted does not adequately meet the current requirements. CORRECTIVE ACTION: Business must update and re-submit the Emergency Response Plan to this Agency via the California Electronic Reporting System at <http://cers.calepa.ca.gov/>. A follow-up inspection will be conducted in 30 days.  
Violation Division: Orange County Environmental Health  
Violation Program: HMRRP  
Violation Source: CERS

Site ID: 412381  
Site Name: STANTON RADIATOR  
Violation Date: 02-13-2019  
Citation: HSC 6.95 25508(a)(1) - California Health and Safety Code, Chapter 6.95, Section(s) 25508(a)(1)  
Violation Description: Failure to complete and electronically submit a site map with all required content.  
Violation Notes: Returned to compliance on 03/04/2019. OBSERVATION: Electronic submission of the facility site map is not accurate and complete. CORRECTIVE ACTION: Please ensure all required elements are clear,

Map ID  
Direction  
Distance  
Elevation

MAP FINDINGS

Site

Database(s)

EDR ID Number  
EPA ID Number

**STANTON RADIATOR INC (Continued)**

**1000322665**

present, and legible on the facility site map: North Arrow, Loading Areas, Adjacent Streets, Storm Drains & Sewers, Internal Roads/Parking Lots, Access & Egress Points, Emergency Shut Offs (gas, water, electric), Evacuation Staging Area, Hazardous Materials Handling & Storage Area, Emergency Response Equipment (fire hydrants, extinguishers, spill kits). Re-submit to this Agency via CERS within 30 days at <http://cers.calepa.ca.gov/>.

Violation Division: Orange County Environmental Health  
Violation Program: HMRRP  
Violation Source: CERS

Site ID: 412381  
Site Name: STANTON RADIATOR  
Violation Date: 02-13-2019  
Citation: 22 CCR 15 66265.173 - California Code of Regulations, Title 22, Chapter 15, Section(s) 66265.173

Violation Description: Failure to meet the following container management requirements: (a) A container holding hazardous waste must always be closed during storage, except when it is necessary to add or remove waste. (b) A container holding hazardous waste must not be opened, handled, or stored in a manner which may rupture the container or cause it to leak.

Violation Notes: Returned to compliance on 02/13/2019. OBSERVATION: A 55 gallon metal drum of Waste Solder Dross was observed with the lid open and 3/4 full, inside of a trailer near the back of the facility. CORRECTIVE ACTION: The drum was closed during the inspection and no further action is required.

Violation Division: Orange County Environmental Health  
Violation Program: HW  
Violation Source: CERS

Site ID: 412381  
Site Name: STANTON RADIATOR  
Violation Date: 10-15-2014  
Citation: HSC 6.95 25508(d) - California Health and Safety Code, Chapter 6.95, Section(s) 25508(d)

Violation Description: Failure to complete and/or electronically submit a business plan when storing/handling a hazardous material at or above reportable quantities.

Violation Notes: Returned to compliance on 06/12/2017.

Violation Division: Orange County Environmental Health  
Violation Program: HMRRP  
Violation Source: CERS

Site ID: 412381  
Site Name: STANTON RADIATOR  
Violation Date: 10-15-2014  
Citation: HSC 6.95 25508(a)(1) - California Health and Safety Code, Chapter 6.95, Section(s) 25508(a)(1)

Violation Description: Failure to complete and electronically submit hazardous material inventory information for all reportable hazardous materials on site at or above reportable quantities.

Violation Notes: Returned to compliance on 06/12/2017.

Violation Division: Orange County Environmental Health  
Violation Program: HMRRP  
Violation Source: CERS

Map ID  
Direction  
Distance  
Elevation

MAP FINDINGS

Site

Database(s)

EDR ID Number  
EPA ID Number

**STANTON RADIATOR INC (Continued)**

**1000322665**

Site ID: 412381  
Site Name: STANTON RADIATOR  
Violation Date: 02-13-2019  
Citation: HSC 6.5 25123.3(h)(1) - California Health and Safety Code, Chapter 6.5, Section(s) 25123.3(h)(1)  
Violation Description: Failure to send hazardous waste offsite for treatment, storage, or disposal within 180 days (or 270 days if waste is transported over 200 miles) for a generator who generates less than 1000 kilogram per month if all of the following conditions are met: (1) The quantity of hazardous waste accumulated onsite never exceeds 6,000 kilograms. (2) The generator complies with the requirements of 40 Code of Federal Regulations section 262.34(d), (e) and (f). (3) The generator does not hold acutely hazardous waste or extremely hazardous waste in an amount greater than one kilogram for more than 90 days.  
Violation Notes: Returned to compliance on 03/29/2019. OBSERVATION: One 55 gallon drum of Waste Solder Dross was observed 3/4 full inside of a trailer near the back of the facility without a legible accumulation start date. According to the most recent manifest, the last pick up date was 7/18/2015. CORRECTIVE ACTION: Properly dispose of the hazardous waste through a registered hauler and provide documentation to this Agency within 30 days. A follow up inspection will be conducted after this time.  
Violation Division: Orange County Environmental Health  
Violation Program: HW  
Violation Source: CERS

Site ID: 412381  
Site Name: STANTON RADIATOR  
Violation Date: 02-13-2019  
Citation: HSC 6.95 25508.1(a)-(f) - California Health and Safety Code, Chapter 6.95, Section(s) 25508.1(a)-(f)  
Violation Description: Failure to electronically update business plan within 30 days of any one of the following events: A 100 percent or more increase in the quantity of a previously disclosed material. Any handling of a previously undisclosed hazardous materials at or above reportable quantities. A change of business address, business ownership, or business name. A substantial change in the handler's operations that requires modification to any portion of the business plan.  
Violation Notes: Returned to compliance on 03/04/2019. OBSERVATION: Hazardous Materials Inventory is not accurate and complete for all materials on site above reportable quantities. CORRECTIVE ACTION: Business must update and re-submit their hazardous materials inventory to this Agency via CERS within 30 days at <http://cers.calepa.ca.gov/>.  
Violation Division: Orange County Environmental Health  
Violation Program: HMRRP  
Violation Source: CERS

Evaluation:  
Eval General Type: Compliance Evaluation Inspection  
Eval Date: 02-05-2016  
Violations Found: No  
Eval Type: Routine done by local agency  
Eval Notes: On site to conduct a Hazardous Waste Inspection. Met with Delbert who explained the process, escorted me through the site and gave consent to enter/inspect. Facility contains: solder dross, coolant, used oil, used oil filters, filter cake Hazardous waste containers are properly labeled and covered. All containers storing hazardous waste must be

Map ID  
Direction  
Distance  
Elevation

MAP FINDINGS

Site

Database(s)

EDR ID Number  
EPA ID Number

**STANTON RADIATOR INC (Continued)**

**1000322665**

labeled with the following information: 1. The words G HAZARDOUS WasteG 2. Waste (name) 3. Hazardous property of the waste (e.g. G toxic, flammable, corrosive, etc.) 4. Physical state of the waste (liquid or solid) 5. Name and address of the business. 6. Accumulation date (date the first drop of waste has been placed in container) Documents Available for review: 1. Hazardous waste Manifest/Receipts (keep a copy on site for three years). - Note: A copy of the federal manifest must be sent to DTSC. (Department of Toxic Substances Control, P.O. Box 400, Sacramento, CA 95812-0400). 2. Hazardous Waste Emergency Response [Truncated]

Eval Division: Orange County Environmental Health  
Eval Program: HW  
Eval Source: CERS

Eval General Type: Compliance Evaluation Inspection  
Eval Date: 02-05-2016  
Violations Found: No  
Eval Type: Routine done by local agency  
Eval Notes: On site to conduct hazardous materials chemical inventory and business emergency plan inspection this date, consent to enter, inspect and take photographs was given by Delbert The HMBEP has been submitted through ---- Esubmit. On this date helped make corrections to Submittal. Employee Business Emergency Plan Training was reviewed this date. The facility has the following hazardous materials that exceed the required disclosure quantities: Acetylene Coolant Waste Coolant Lead Solder Dross Oily Sludge Oxygen Please review the maximum amount of each chemical that is onsite. Also review the average daily amount and revise it so that it reflects the amount of each chemical that is typically onsite. Reporting thresholds are 500 pounds of solid or 55 gallons of liquid or 200 cubic feet of gas.

Eval Division: Orange County Environmental Health  
Eval Program: HMRRP  
Eval Source: CERS

Eval General Type: Compliance Evaluation Inspection  
Eval Date: 02-13-2019  
Violations Found: Yes  
Eval Type: Routine done by local agency  
Eval Notes: On site for a routine hazardous waste inspection. Consent to enter and inspect granted by Delbert Haught, President. Walked throughout the facility. Observed hazardous waste storage areas. Discussed hazardous waste storage and labeling requirements for the Waste Solder Dross with Mr. Haught. Manifests were available and reviewed. Employees are reported to be trained. Emergency plan is posted in the office. No hazardous waste or universal waste observed in the dumpster/enclosure area.

Eval Division: Orange County Environmental Health  
Eval Program: HW  
Eval Source: CERS

Eval General Type: Compliance Evaluation Inspection  
Eval Date: 02-13-2019  
Violations Found: Yes  
Eval Type: Routine done by local agency  
Eval Notes: On site for routine hazardous materials and business emergency plan inspection. Consent to enter and inspect granted by Delbert Haught. Observed the facility and inspected hazardous materials storage. The



Map ID  
Direction  
Distance  
Elevation

MAP FINDINGS

Site

Database(s)

EDR ID Number  
EPA ID Number

**STANTON RADIATOR INC (Continued)**

**1000322665**

following materials were observed in amounts that meet or exceed the minimum volumes required for disclosure: - 250 gallons of Waste Coolant - 390 gallons of Antifreeze - 500 pounds of Waste Lead Solder Dross - (8) 200 cubic feet cylinders of Oxygen, compressed gas - (2) 7 gallon cylinders of Propane REQUIREMENT FOR ELECTRONIC SUBMITTAL OF HMBEP DOCUMENTS: This report serves as notice that the facility must update and re-submit the following documents electronically within 30 days of this report: - Hazardous Materials Inventory - Site Map - Emergency Response/Training Plan The facility is responsible for identifying all hazardous materials, to include hazardous wastes, which are above disclosure thresholds of 55 gallons for liquids, 500 pounds for & 200 [Truncated]

Eval Division: Orange County Environmental Health  
Eval Program: HMRRP  
Eval Source: CERS

Eval General Type: Other/Unknown

Eval Date: 03-19-2019

Violations Found: No

Eval Type: Other, not routine, done by local agency

Eval Notes: The following documentation submitted to CERS on 3/4/2019 has been reviewed and ACCEPTED: - Business Activities - Business Owner/Operator Identification - Hazardous Materials Inventory - Site Map - Employee Training Plan Violations I336 & I632 have been corrected. The following violation remains outstanding and must be corrected immediately: - I736: Inadequate completion and electronic submission of the Emergency Response Plan (ERP). Please correct the following documents and re-submit to CERS within 14 days: - Emergency Response Plan HMBP documents can be submitted through the California Electronic Reporting System (CERS) located at <http://cers.calepa.ca.gov/>

Eval Division: Orange County Environmental Health  
Eval Program: HMRRP  
Eval Source: CERS

Eval General Type: Other/Unknown

Eval Date: 03-29-2019

Violations Found: No

Eval Type: Other, not routine, done by local agency

Eval Notes: This Agency has received a copy of the hazardous waste manifest indicating that the Waste Solder Dross dated 7/18/2015 observed during the 2/13/2019 inspection was hauled off. The following violation has been closed: - I053: Generator did not store waste on site for greater than 180 days

Eval Division: Orange County Environmental Health  
Eval Program: HW  
Eval Source: CERS

Eval General Type: Other/Unknown

Eval Date: 04-11-2019

Violations Found: No

Eval Type: Other, not routine, done by local agency

Eval Notes: The following documentation submitted to CERS on 4/10/2019 has been reviewed and ACCEPTED: - Business Activities - Business Owner/Operator Identification - Hazardous Materials Inventory - Site Map - Emergency Contingency Plan/Training Records Violation I736 has been corrected. There are no remaining outstanding violations for this facility.

REMINDER: Please re-submit your HMBEP annually between January 1st G

Map ID  
Direction  
Distance  
Elevation

MAP FINDINGS

Site

Database(s)

EDR ID Number  
EPA ID Number

**STANTON RADIATOR INC (Continued)**

**1000322665**

March 1st.  
Eval Division: Orange County Environmental Health  
Eval Program: HMRRP  
Eval Source: CERS

Eval General Type: Other/Unknown  
Eval Date: 04-18-2017  
Violations Found: No  
Eval Type: Other, not routine, done by local agency  
Eval Notes: Reviewed facility's CERS HMBP submission. All submittal elements accepted, however hazardous materials inventory, site map, and emergency response plan will need to be updated at the time of inspection.

Eval Division: Orange County Environmental Health  
Eval Program: HMRRP  
Eval Source: CERS

Eval General Type: Compliance Evaluation Inspection  
Eval Date: 06-24-2014  
Violations Found: No  
Eval Type: Routine done by local agency  
Eval Notes: Mark Sutphin inspected site this date. Permission to enter, inspect, and take photographs granted by Delbert Haught. Facility no longer recycles antifreeze at site and will be taken out of the hazardous waste program. Waste antifreeze is hauled by Toxgard.

Eval Division: Orange County Environmental Health  
Eval Program: HWRecycler  
Eval Source: CERS

Eval General Type: Compliance Evaluation Inspection  
Eval Date: 06-24-2014  
Violations Found: No  
Eval Type: Routine done by local agency  
Eval Notes: Mark Sutphin on-site for a routine inspection. Permission to enter, inspect, and take photographs granted by Delbert Haught this date. Hazardous Waste receipts made available and reviewed. Facility generates waste coolant, solder dross, and radiator tank sludge, and small amounts of waste oil. HW containers properly labeled this date by the operator. A label and accumulation start dates added to the used coolant drum by the operator. The facility no longer recycles antifreeze at site and the waste antifreeze is hauled by Toxgard. The facility has two (2) 275-gallon totes for waste antifreeze and these drums were properly labeled as hazardous waste with the beginning date of accumulation. Discussed the de-watering (filter press) process this date. The wash water from the cleaning of the radiators is collected in a vertical cone clarifier. The sludge is hauled as hazardous waste by amberwick. An OCFA Business Emergency Plan that lists information for the [Truncated]

Eval Division: Orange County Environmental Health  
Eval Program: HW  
Eval Source: CERS

Eval General Type: Other/Unknown  
Eval Date: 08-07-2015  
Violations Found: No  
Eval Type: Other, not routine, done by local agency  
Eval Notes: Not reported

Map ID  
Direction  
Distance  
Elevation

MAP FINDINGS

Site

Database(s)

EDR ID Number  
EPA ID Number

**STANTON RADIATOR INC (Continued)**

**1000322665**

Eval Division: Orange County Environmental Health  
Eval Program: HMRRP  
Eval Source: CERS

Eval General Type: Other/Unknown  
Eval Date: 08-17-2015  
Violations Found: No  
Eval Type: Other, not routine, done by local agency  
Eval Notes: Received a call from Delbert Haught regarding HM NOV. Requested assistance with E-submit. I informed Mr. Haught of our open portal lab. May need inspector assistance.

Eval Division: Orange County Environmental Health  
Eval Program: HMRRP  
Eval Source: CERS

Eval General Type: Other/Unknown  
Eval Date: 08-19-2015  
Violations Found: No  
Eval Type: Other, not routine, done by local agency  
Eval Notes: 8/19: Spoke with Delbert Haught in regards to the eSubmit portal. Credentials assigned to Delbert Haught. Assisted with submittal process.

Eval Division: Orange County Environmental Health  
Eval Program: HMRRP  
Eval Source: CERS

Eval General Type: Other/Unknown  
Eval Date: 08-19-2015  
Violations Found: No  
Eval Type: Other, not routine, done by local agency  
Eval Notes: Talk with Jennifer regarding the owner needing help with the portal. Jennifer stated that she can visit site and assist. I called Delbert and informed him that Jennifer would contact him to schedule an appointment. Notified Gerrit that I assisted the owner with the HM NOV.

Eval Division: Orange County Environmental Health  
Eval Program: HMRRP  
Eval Source: CERS

Eval General Type: Other/Unknown  
Eval Date: 08-26-2015  
Violations Found: No  
Eval Type: Other, not routine, done by local agency  
Eval Notes: 8/26: Voicemail from Delbert Haught. Called and assisted with eSubmit information for submittal and facility map.

Eval Division: Orange County Environmental Health  
Eval Program: HMRRP  
Eval Source: CERS

Eval General Type: Other/Unknown  
Eval Date: 08-31-2015  
Violations Found: No  
Eval Type: Other, not routine, done by local agency  
Eval Notes: INSPECTOR COMMENTS This report is to confirm that the facility has electronically submitted the Hazardous Materials Disclosure and Business Emergency Plan (HMD/BEP) to the eSubmit portal on 8-24-2015. This facility is in compliance with the Notice of Violation (NOV)

Map ID  
Direction  
Distance  
Elevation

MAP FINDINGS

Site

Database(s)

EDR ID Number  
EPA ID Number

**STANTON RADIATOR INC (Continued)**

**1000322665**

issued 8-14-2015. No further action is due at this time by the facility. OC CUPA Staff will review the electronic submission and will contact the facility if the submission is accepted or denied. Report mailed to facility. \_\_\_\_\_

Eval Division: Orange County Environmental Health  
Eval Program: HMRRP  
Eval Source: CERS

Eval General Type: Other/Unknown  
Eval Date: 09-29-2015  
Violations Found: No  
Eval Type: Other, not routine, done by local agency  
Eval Notes: The following E-submit submittal has been declined due to the following Chemical Description Acetylene: Fed Hazard Categories Fire, Acute, chronic Waste Coolant Fire code Hazard Class is Combustible Liquid Class IIB and TOxic Fed Haz Cat : Fire, Acute and Chronic Antifreeze Hazardous Material Type is a Pure substance CAS number : is required Fire code Hazard Class is Combustible Liquid Class IIB and TOxic Fed Haz Cat : Fire, Acute and Chronic Oxygen Fed Haz Cat: Pressure release, acute and chronic Solder Droppings waste What kind of Solder lead solder? Toxic? Solid waste - specify what the solid material is Map Legend is not legible please resend.

Eval Division: Orange County Environmental Health  
Eval Program: HMRRP  
Eval Source: CERS

Eval General Type: Other/Unknown  
Eval Date: 10-15-2014  
Violations Found: Yes  
Eval Type: Other, not routine, done by local agency  
Eval Notes: Orange County Environmental Health as the Certified Unified Program Agency (OC CUPA) is the administrating agency for the Hazardous Materials Disclosure and Business Emergency Plan programs (HMD/BEP) previously administered by the Orange County Fire Authority. During the months of August and December of 2013, the OC CUPA sent out letters to regulated businesses requesting them to electronically submit their HMD/BEP forms. Electronic submission of these forms is a legal requirement. Failure to submit HMD/BEP forms is in violation of the California Health & Safety Code Chapter 6.95. According to our records there is no electronic submission for this facility. Please go to [www.esubmit.ocgov.com](http://www.esubmit.ocgov.com) to request a username and password and submit your HMD/BEP forms within the next 30 days. Businesses may also submit forms via the California Environmental Reporting System. Please verify that all owner information that is prepopulated on the E-Submit Portal is still [Truncated]

Eval Division: Orange County Environmental Health  
Eval Program: HMRRP  
Eval Source: CERS

Enforcement Action:  
Site ID: 412381  
Site Name: STANTON RADIATOR  
Site Address: 10645 BEACH BLVD  
Site City: STANTON  
Site Zip: 90680  
Enf Action Date: 08-07-2015  
Enf Action Type: Notice of Violation (Unified Program)

Map ID  
Direction  
Distance  
Elevation

MAP FINDINGS

Site

Database(s)

EDR ID Number  
EPA ID Number

**STANTON RADIATOR INC (Continued)**

**1000322665**

Enf Action Description: Notice of Violation Issued by the Inspector at the Time of Inspection  
Enf Action Notes: Failure to Electronically Submit HMD/BEP.  
Enf Action Division: Orange County Environmental Health  
Enf Action Program: UNSPEC  
Enf Action Source: CERS

Coordinates:  
Site ID: 412381  
Facility Name: STANTON RADIATOR  
Env Int Type Code: HMBP  
Program ID: 10540738  
Coord Name: Not reported  
Ref Point Type Desc: Center of a facility or station.  
Latitude: 33.807890  
Longitude: -117.993590

Affiliation:  
Affiliation Type Desc: CUPA District  
Entity Name: Orange County Env Health  
Entity Title: Not reported  
Affiliation Address: 1241 East Dyer Road Suite 120  
Affiliation City: Santa Ana  
Affiliation State: CA  
Affiliation Country: Not reported  
Affiliation Zip: 92705-5611  
Affiliation Phone: (714) 433-6406

Affiliation Type Desc: Identification Signer  
Entity Name: Terrie Swanson  
Entity Title: secretary  
Affiliation Address: Not reported  
Affiliation City: Not reported  
Affiliation State: Not reported  
Affiliation Country: Not reported  
Affiliation Zip: Not reported  
Affiliation Phone: Not reported

Affiliation Type Desc: Legal Owner  
Entity Name: STANTON RADIATOR INC  
Entity Title: Not reported  
Affiliation Address: 10645 BEACH BLVD  
Affiliation City: STANTON  
Affiliation State: CA  
Affiliation Country: United States  
Affiliation Zip: 90680  
Affiliation Phone: (714) 527-5894

Affiliation Type Desc: Environmental Contact  
Entity Name: Delbert Haught  
Entity Title: Not reported  
Affiliation Address: 10645 Beach Blvd.  
Affiliation City: Stanton  
Affiliation State: CA  
Affiliation Country: Not reported  
Affiliation Zip: 90680  
Affiliation Phone: Not reported

Map ID  
Direction  
Distance  
Elevation

MAP FINDINGS

Site

Database(s)

EDR ID Number  
EPA ID Number

**STANTON RADIATOR INC (Continued)**

**1000322665**

Affiliation Type Desc: Document Preparer  
Entity Name: Terrie Swanson  
Entity Title: Not reported  
Affiliation Address: Not reported  
Affiliation City: Not reported  
Affiliation State: Not reported  
Affiliation Country: Not reported  
Affiliation Zip: Not reported  
Affiliation Phone: Not reported

Affiliation Type Desc: Facility Mailing Address  
Entity Name: Mailing Address  
Entity Title: Not reported  
Affiliation Address: 10645 BEACH BLVD  
Affiliation City: STANTON  
Affiliation State: CA  
Affiliation Country: Not reported  
Affiliation Zip: 90680  
Affiliation Phone: Not reported

Affiliation Type Desc: Operator  
Entity Name: Delbert Haught  
Entity Title: Not reported  
Affiliation Address: Not reported  
Affiliation City: Not reported  
Affiliation State: Not reported  
Affiliation Country: Not reported  
Affiliation Zip: Not reported  
Affiliation Phone: (714) 527-5894

Affiliation Type Desc: Parent Corporation  
Entity Name: STANTON RADIATOR  
Entity Title: Not reported  
Affiliation Address: Not reported  
Affiliation City: Not reported  
Affiliation State: Not reported  
Affiliation Country: Not reported  
Affiliation Zip: Not reported  
Affiliation Phone: Not reported

**HWTS:**

Name: STANTON RADIATOR INC.  
Address: 10645 BEACH BLVD  
Address 2: Not reported  
City,State,Zip: STANTON, CA 906800000  
EPA ID: CAD982040107  
Inactive Date: Not reported  
Create Date: 03/01/1988  
Last Act Date: 07/15/2020  
Mailing Name: Not reported  
Mailing Address: 10645 BEACH BLVD  
Mailing Address 2: Not reported  
Mailing City,State,Zip: STANTON, CA 906800000  
Owner Name: DELBERT HAUGHT  
Owner Address: 10645 BEACH BLVD  
Owner Address 2: Not reported

Map ID  
Direction  
Distance  
Elevation

MAP FINDINGS

Site

Database(s)

EDR ID Number  
EPA ID Number

**STANTON RADIATOR INC (Continued)**

**1000322665**

Owner City,State,Zip: STANTON, CA 906800000  
Contact Name: DELBERT HAUGHT - OWNER/PRES  
Contact Address: 10645 BEACH BLVD  
Contact Address 2: Not reported  
City,State,Zip: STANTON, CA 90680  
NAICS:  
EPA ID: CAD982040107  
Create Date: 2002-03-14 16:36:26.000  
NAICS Code: 811118  
NAICS Description: Other Automotive Mechanical and Electrical Repair and Maintenance  
Issued EPA ID Date: 1988-03-01 00:00:00  
Inactive Date: Not reported  
Facility Name: STANTON RADIATOR INC.  
Facility Address: 10645 BEACH BLVD  
Facility Address 2: Not reported  
Facility City: STANTON  
Facility County: Not reported  
Facility State: CA  
Facility Zip: 906800000

**P173**

**DPF MEDIC INC.  
10645 BEACH BLVD  
STANTON, CA 90680**

**RCRA NonGen / NLR**

**1024831326  
CAL000367800**

**< 1/8  
1 ft.**

**Site 2 of 7 in cluster P**

**Relative:  
Higher**

RCRA NonGen / NLR:

**Actual:  
68 ft.**

Date Form Received by Agency: 2011-09-26 00:00:00.0  
Handler Name: DPF MEDIC INC.  
Handler Address: 10645 BEACH BLVD  
Handler City,State,Zip: STANTON, CA 90680-0000  
EPA ID: CAL000367800  
Contact Name: DELBERT HAUGHT  
Contact Address: 10645 BEACH BLVD  
Contact City,State,Zip: STANTON, CA 90680  
Contact Telephone: 714-308-7647  
Contact Fax: 714-821-8620  
Contact Email: DELBERTHAUGHT@GMAIL.COM  
Contact Title: Not reported  
EPA Region: 09  
Land Type: Not reported  
Federal Waste Generator Description: Not a generator, verified  
Non-Notifier: Not reported  
Biennial Report Cycle: Not reported  
Accessibility: Not reported  
Active Site Indicator: Handler Activities  
State District Owner: Not reported  
State District: Not reported  
Mailing Address: 10645 BEACH BLVD  
Mailing City,State,Zip: STANTON, CA 90680-0000  
Owner Name: DELBERT HAUGHT  
Owner Type: Other  
Operator Name: DELBERT HAUGHT  
Operator Type: Other  
Short-Term Generator Activity: No  
Importer Activity: No

Map ID  
Direction  
Distance  
Elevation

MAP FINDINGS

Site

Database(s)

EDR ID Number  
EPA ID Number

**DPF MEDIC INC. (Continued)**

**1024831326**

Mixed Waste Generator:	No
Transporter Activity:	No
Transfer Facility Activity:	No
Recycler Activity with Storage:	No
Small Quantity On-Site Burner Exemption:	No
Smelting Melting and Refining Furnace Exemption:	No
Underground Injection Control:	No
Off-Site Waste Receipt:	No
Universal Waste Indicator:	Yes
Universal Waste Destination Facility:	Yes
Federal Universal Waste:	No
Active Site Fed-Reg Treatment Storage and Disposal Facility:	Not reported
Active Site Converter Treatment storage and Disposal Facility:	Not reported
Active Site State-Reg Treatment Storage and Disposal Facility:	Not reported
Active Site State-Reg Handler:	---
Federal Facility Indicator:	Not reported
Hazardous Secondary Material Indicator:	N
Sub-Part K Indicator:	Not reported
Commercial TSD Indicator:	No
Treatment Storage and Disposal Type:	Not reported
2018 GPRA Permit Baseline:	Not on the Baseline
2018 GPRA Renewals Baseline:	Not on the Baseline
Permit Renewals Workload Universe:	Not reported
Permit Workload Universe:	Not reported
Permit Progress Universe:	Not reported
Post-Closure Workload Universe:	Not reported
Closure Workload Universe:	Not reported
202 GPRA Corrective Action Baseline:	No
Corrective Action Workload Universe:	No
Subject to Corrective Action Universe:	No
Non-TSDFs Where RCRA CA has Been Imposed Universe:	No
TSDFs Potentially Subject to CA Under 3004 (u)/(v) Universe:	No
TSDFs Only Subject to CA under Discretionary Auth Universe:	No
Corrective Action Priority Ranking:	No NCAPS ranking
Environmental Control Indicator:	No
Institutional Control Indicator:	No
Human Exposure Controls Indicator:	N/A
Groundwater Controls Indicator:	N/A
Operating TSDF Universe:	Not reported
Full Enforcement Universe:	Not reported
Significant Non-Complier Universe:	No
Unaddressed Significant Non-Complier Universe:	No
Addressed Significant Non-Complier Universe:	No
Significant Non-Complier With a Compliance Schedule Universe:	No
Financial Assurance Required:	Not reported
Handler Date of Last Change:	2018-09-06 16:59:38.0
Recognized Trader-Importer:	No
Recognized Trader-Exporter:	No
Importer of Spent Lead Acid Batteries:	No
Exporter of Spent Lead Acid Batteries:	No
Recycler Activity Without Storage:	No
Manifest Broker:	No
Sub-Part P Indicator:	No

Handler - Owner Operator:

Owner/Operator Indicator:

Operator



Map ID  
Direction  
Distance  
Elevation

MAP FINDINGS

Site

Database(s)

EDR ID Number  
EPA ID Number

**DPF MEDIC INC. (Continued)**

**1024831326**

Owner/Operator Name:	DELBERT HAUGHT
Legal Status:	Other
Date Became Current:	Not reported
Date Ended Current:	Not reported
Owner/Operator Address:	10645 BEACH BLVD
Owner/Operator City,State,Zip:	STANTON, CA 90680
Owner/Operator Telephone:	714-308-7647
Owner/Operator Telephone Ext:	Not reported
Owner/Operator Fax:	Not reported
Owner/Operator Email:	Not reported
Owner/Operator Indicator:	Owner
Owner/Operator Name:	DELBERT HAUGHT
Legal Status:	Other
Date Became Current:	Not reported
Date Ended Current:	Not reported
Owner/Operator Address:	10645 BEACH BLVD
Owner/Operator City,State,Zip:	STANTON, CA 90680-0000
Owner/Operator Telephone:	714-308-7647
Owner/Operator Telephone Ext:	Not reported
Owner/Operator Fax:	Not reported
Owner/Operator Email:	Not reported

**Historic Generators:**

Receive Date:	2011-09-26 00:00:00.0
Handler Name:	DPF MEDIC INC.
Federal Waste Generator Description:	Not a generator, verified
State District Owner:	Not reported
Large Quantity Handler of Universal Waste:	No
Recognized Trader Importer:	No
Recognized Trader Exporter:	No
Spent Lead Acid Battery Importer:	No
Spent Lead Acid Battery Exporter:	No
Current Record:	Yes
Non Storage Recycler Activity:	Not reported
Electronic Manifest Broker:	Not reported

**List of NAICS Codes and Descriptions:**

NAICS Code:	81149
NAICS Description:	OTHER PERSONAL AND HOUSEHOLD GOODS REPAIR AND MAINTENANCE

**Facility Has Received Notices of Violations:**

Violations:	No Violations Found
-------------	---------------------

**Evaluation Action Summary:**

Evaluations:	No Evaluations Found
--------------	----------------------

Map ID  
Direction  
Distance  
Elevation

MAP FINDINGS

Site

Database(s)

EDR ID Number  
EPA ID Number

**P174**  
**< 1/8**  
**1 ft.**

**DPF MEDIC INC.**  
**10645 BEACH BLVD**  
**STANTON, CA 90680**

**HAZNET**  
**HWTS**

**S118232320**  
**N/A**

**Site 3 of 7 in cluster P**

**Relative:**  
**Higher**

**Actual:**  
**68 ft.**

HAZNET:

Name: DPF MEDIC INC.  
Address: 10645 BEACH BLVD  
Address 2: Not reported  
City,State,Zip: STANTON, CA 906800000  
Contact: DELBERT HAUGHT  
Telephone: 7143087647  
Mailing Name: Not reported  
Mailing Address: 10645 BEACH BLVD

Year: 2014  
Gepaid: CAL000367800  
TSD EPA ID: NVT330010000  
CA Waste Code: 181 - Other inorganic solid waste  
Disposal Method: H132 - Landfill Or Surface Impoundment That Will Be Closed As Landfill( To Include On-Site Treatment And/Or Stabilization)  
Tons: 0.2

Additional Info:

Year: 2014  
Gen EPA ID: CAL000367800

Shipment Date: 20140519  
Creation Date: 10/10/2014 22:15:06  
Receipt Date: 20140527  
Manifest ID: 011003589JJK  
Trans EPA ID: CAR000172189  
Trans Name: AMBERWICK CORPORATION  
Trans 2 EPA ID: Not reported  
Trans 2 Name: Not reported  
TSDF EPA ID: NVT330010000  
Trans Name: US ECOLOGY  
TSDF Alt EPA ID: Not reported  
TSDF Alt Name: Not reported  
Waste Code Description: 181 - Other inorganic solid waste Organics  
RCRA Code: Not reported  
Meth Code: H132 - Landfill Or Surface Impoundment That Will Be Closed As Landfill( To Include On-Site Treatment And/Or Stabilization)  
Quantity Tons: 0.2  
Waste Quantity: 400  
Quantity Unit: P  
Additional Code 1: Not reported  
Additional Code 2: Not reported  
Additional Code 3: Not reported  
Additional Code 4: Not reported  
Additional Code 5: Not reported

HWTS:

Name: DPF MEDIC INC.  
Address: 10645 BEACH BLVD  
Address 2: Not reported

Map ID  
Direction  
Distance  
Elevation

MAP FINDINGS

Site

Database(s)

EDR ID Number  
EPA ID Number

**DPF MEDIC INC. (Continued)**

**S118232320**

City,State,Zip: STANTON, CA 906800000  
EPA ID: CAL000367800  
Inactive Date: Not reported  
Create Date: 09/26/2011  
Last Act Date: 07/15/2020  
Mailing Name: Not reported  
Mailing Address: 10645 BEACH BLVD  
Mailing Address 2: Not reported  
Mailing City,State,Zip: STANTON, CA 906800000  
Owner Name: DELBERT HAUGHT  
Owner Address: 10645 BEACH BLVD  
Owner Address 2: Not reported  
Owner City,State,Zip: STANTON, CA 906800000  
Contact Name: DELBERT HAUGHT  
Contact Address: 10645 BEACH BLVD  
Contact Address 2: Not reported  
City,State,Zip: STANTON, CA 90680  
  
NAICS:  
EPA ID: CAL000367800  
Create Date: 2011-09-26 09:29:00.110  
NAICS Code: 81149  
NAICS Description: Other Personal and Household Goods Repair and Maintenance  
Issued EPA ID Date: 2011-09-26 09:29:00.09300  
Inactive Date: Not reported  
Facility Name: DPF MEDIC INC.  
Facility Address: 10645 BEACH BLVD  
Facility Address 2: Not reported  
Facility City: STANTON  
Facility County: Not reported  
Facility State: CA  
Facility Zip: 906800000

**P175** **DPF MEDIC INC.**  
**10645 BEACH BLVD**  
**< 1/8** **STANTON, CA 90680**  
**1 ft.**

**FINDS** **1024692250**  
**ECHO** **N/A**

**Site 4 of 7 in cluster P**

**Relative:** FINDS:  
**Higher** Registry ID: 110070480644

**Actual:**  
**68 ft.** Click Here:

**Environmental Interest/Information System:**

RCRAInfo is a national information system that supports the Resource Conservation and Recovery Act (RCRA) program through the tracking of events and activities related to facilities that generate, transport, and treat, store, or dispose of hazardous waste. RCRAInfo allows RCRA program staff to track the notification, permit, compliance, and corrective action activities required under RCRA.

Click this hyperlink while viewing on your computer to access additional FINDS: detail in the EDR Site Report.

**ECHO:**  
Envid: 1024692250  
Registry ID: 110070480644

Map ID  
Direction  
Distance  
Elevation

MAP FINDINGS

Site

Database(s)

EDR ID Number  
EPA ID Number

**DPF MEDIC INC. (Continued)**

**1024692250**

DFR URL: <http://echo.epa.gov/detailed-facility-report?fid=110070480644>  
Name: DPF MEDIC INC.  
Address: 10645 BEACH BLVD  
City,State,Zip: STANTON, CA 90680

**L176**

**IN-FLIGHT PRODUCT  
8321 STANDUSTRIAL ST  
STANTON, CA 90680**

**FINDS 1024604096  
ECHO N/A**

**< 1/8  
1 ft.**

**Site 4 of 25 in cluster L**

**Relative:  
Higher**

FINDS:  
Registry ID: 110070391498

**Actual:  
71 ft.**

Click Here:

Environmental Interest/Information System:

US National Pollutant Discharge Elimination System (NPDES) module of the Compliance Information System (ICIS) tracks surface water permits issued under the Clean Water Act. Under NPDES, all facilities that discharge pollutants from any point source into waters of the United States are required to obtain a permit. The permit will likely contain limits on what can be discharged, impose monitoring and reporting requirements, and include other provisions to ensure that the discharge does not adversely affect water quality.

[Click this hyperlink](#) while viewing on your computer to access additional FINDS: detail in the EDR Site Report.

ECHO:

Envid: 1024604096  
Registry ID: 110070391498  
DFR URL: <http://echo.epa.gov/detailed-facility-report?fid=110070391498>  
Name: IN-FLIGHT PRODUCT  
Address: 8321 STANDUSTRIAL ST  
City,State,Zip: STANTON, CA 90680

**L177**

**IN-FLIGHT PRODUCT  
8321 STANDUSTRIAL ST  
STANTON, CA 90680**

**NPDES S123532172  
CIWQS N/A  
CERS**

**< 1/8  
1 ft.**

**Site 5 of 25 in cluster L**

**Relative:  
Higher**

NPDES:  
Name: INFLIGHT PRODUCTS  
Address: 8321 STANDUSTRIAL STREET  
City,State,Zip: STANTON, CA 90680  
Facility Status: Not reported  
NPDES Number: Not reported  
Region: Not reported  
Agency Number: Not reported  
Regulatory Measure ID: Not reported  
Place ID: Not reported  
Order Number: Not reported  
WDID: 8 30NEC004992  
Regulatory Measure Type: Industrial  
Program Type: Not reported

**Actual:  
71 ft.**

Map ID  
Direction  
Distance  
Elevation

MAP FINDINGS

Site

Database(s)

EDR ID Number  
EPA ID Number

**IN-FLIGHT PRODUCT (Continued)**

**S123532172**

Adoption Date Of Regulatory Measure: Not reported  
Effective Date Of Regulatory Measure: Not reported  
Termination Date Of Regulatory Measure: Not reported  
Expiration Date Of Regulatory Measure: Not reported  
Discharge Address: Not reported  
Discharge Name: Not reported  
Discharge City: Not reported  
Discharge State: Not reported  
Discharge Zip: Not reported  
Status: Active  
Status Date: 03/11/2019  
Operator Name: InFlight Products Inc  
Operator Address: 8321 Standustrial Street  
Operator City: Stanton  
Operator State: California  
Operator Zip: 90680

Name: IN-FLIGHT PRODUCT  
Address: 8321 STANDUSTRIAL ST  
City,State,Zip: STANTON, CA 90680  
Facility Status: Not reported  
NPDES Number: Not reported  
Region: Not reported  
Agency Number: Not reported  
Regulatory Measure ID: Not reported  
Place ID: Not reported  
Order Number: Not reported  
WDID: 8 30IN604778  
Regulatory Measure Type: Industrial  
Program Type: Not reported  
Adoption Date Of Regulatory Measure: Not reported  
Effective Date Of Regulatory Measure: Not reported  
Termination Date Of Regulatory Measure: Not reported  
Expiration Date Of Regulatory Measure: Not reported  
Discharge Address: Not reported  
Discharge Name: Not reported  
Discharge City: Not reported  
Discharge State: Not reported  
Discharge Zip: Not reported  
Status: NOI Required  
Status Date: 11/15/2018  
Operator Name: In-Flight Product  
Operator Address: 8321 Standustrial St  
Operator City: Stanton  
Operator State: California  
Operator Zip: 90680

Name: INFLIGHT PRODUCTS  
Address: 8321 STANDUSTRIAL STREET  
City,State,Zip: STANTON, CA 90680  
Facility Status: Active  
NPDES Number: CAS000001  
Region: 8  
Agency Number: 0  
Regulatory Measure ID: 506210  
Place ID: Not reported  
Order Number: 97-03-DWQ

Map ID  
Direction  
Distance  
Elevation

MAP FINDINGS

Site

Database(s)

EDR ID Number  
EPA ID Number

**IN-FLIGHT PRODUCT (Continued)**

**S123532172**

WDID: 8 30NEC004992  
Regulatory Measure Type: Enrollee  
Program Type: Industrial  
Adoption Date Of Regulatory Measure: Not reported  
Effective Date Of Regulatory Measure: 03/11/2019  
Termination Date Of Regulatory Measure: Not reported  
Expiration Date Of Regulatory Measure: Not reported  
Discharge Address: 8321 Standustrial Street  
Discharge Name: InFlight Products Inc  
Discharge City: Stanton  
Discharge State: California  
Discharge Zip: 90680  
Status: Not reported  
Status Date: Not reported  
Operator Name: Not reported  
Operator Address: Not reported  
Operator City: Not reported  
Operator State: Not reported  
Operator Zip: Not reported

CIWQS:  
Name: INFLIGHT PRODUCTS  
Address: 8321 STANDUSTRIAL STREET  
City,State,Zip: STANTON, CA 90680  
Agency: InFlight Products Inc  
Agency Address: 8321 Standustrial Street, Stanton, CA 90680  
Place/Project Type: Industrial - General Warehousing and Storage  
SIC/NAICS: 4225(+)  
Region: 8  
Program: INDSTW  
Regulatory Measure Status: Active  
Regulatory Measure Type: Storm water industrial  
Order Number: 2014-0057-DWQ  
WDID: 8 30NEC004992  
NPDES Number: CAS000001  
Adoption Date: Not reported  
Effective Date: 03/11/2019  
Termination Date: Not reported  
Expiration/Review Date: Not reported  
Design Flow: Not reported  
Major/Minor: Not reported  
Complexity: Not reported  
TTWQ: Not reported  
Enforcement Actions within 5 years: 0  
Violations within 5 years: 0  
Latitude: 33.80784  
Longitude: -117.98713

CERS:  
Name: INFLIGHT PRODUCTS  
Address: 8321 STANDUSTRIAL STREET  
City,State,Zip: STANTON, CA 90680  
Site ID: 534279  
CERS ID: 870591  
CERS Description: Industrial Facility Storm Water

Map ID  
Direction  
Distance  
Elevation

MAP FINDINGS

Site

Database(s)

EDR ID Number  
EPA ID Number

IN-FLIGHT PRODUCT (Continued)

S123532172

Affiliation:

Affiliation Type Desc:	Owner/Operator
Entity Name:	InFlight Products Inc
Entity Title:	Operator
Affiliation Address:	8321 Standustrial Street
Affiliation City:	Stanton
Affiliation State:	CA
Affiliation Country:	Not reported
Affiliation Zip:	90680
Affiliation Phone:	Not reported

L178

**CMM & INC**  
**8305 STANDUSTRIAL ST**  
**STANTON, CA 90680**

**HAZNET**  
**HWTS**

**S113114585**  
**N/A**

< 1/8  
1 ft.

Site 6 of 25 in cluster L

**Relative:**  
**Higher**

**Actual:**  
**71 ft.**

HAZNET:

Name:	CMM & INC
Address:	8305 STANDUSTRIAL ST
Address 2:	Not reported
City,State,Zip:	STANTON, CA 906800000
Contact:	DAVE SCORE/
Telephone:	7142369319
Mailing Name:	Not reported
Mailing Address:	8305 STANDUSTRIAL ST

Year:	2001
Gepaid:	CAL000229714
TSD EPA ID:	CAT000613976
CA Waste Code:	741 - Liquids with halogenated organic compounds >= 1,000 Mg./L
Disposal Method:	H01 - Transfer Station
Tons:	0.0834

Additional Info:

Year:	2001
Gen EPA ID:	CAL000229714

Shipment Date:	20010725
Creation Date:	10/1/2001 0:00:00
Receipt Date:	20010726
Manifest ID:	20349268
Trans EPA ID:	SCR000075150
Trans Name:	Not reported
Trans 2 EPA ID:	Not reported
Trans 2 Name:	Not reported
TSD EPA ID:	CAT000613976
Trans Name:	Not reported
TSD Alt EPA ID:	Not reported
TSD Alt Name:	Not reported
Waste Code Description:	741 - Liquids with halogenated organic compounds > 1000 mg/l
RCRA Code:	D001
Meth Code:	H01 - Transfer Station
Quantity Tons:	0.0834
Waste Quantity:	20

Map ID  
Direction  
Distance  
Elevation

MAP FINDINGS

Site

Database(s)

EDR ID Number  
EPA ID Number

**CMM & INC (Continued)**

**S113114585**

Quantity Unit: G  
Additional Code 1: Not reported  
Additional Code 2: Not reported  
Additional Code 3: Not reported  
Additional Code 4: Not reported  
Additional Code 5: Not reported

**HWTS:**

Name: CMM & INC  
Address: 8305 STANDUSTRIAL ST  
Address 2: Not reported  
City,State,Zip: STANTON, CA 906800000  
EPA ID: CAL000229714  
Inactive Date: 06/30/2003  
Create Date: 07/23/2001  
Last Act Date: 10/21/2003  
Mailing Name: Not reported  
Mailing Address: 8305 STANDUSTRIAL ST  
Mailing Address 2: Not reported  
Mailing City,State,Zip: STANTON, CA 906800000  
Owner Name: CMM & INC  
Owner Address: 8305 STANDUSTRIAL ST  
Owner Address 2: Not reported  
Owner City,State,Zip: STANTON, CA 906800000  
Contact Name: DAVE SCORE/  
Contact Address: 8305 STANDUSTRIAL ST  
Contact Address 2: Not reported  
City,State,Zip: STANTON, CA 906800000

**NAICS:**

EPA ID: CAL000229714  
Create Date: 2002-03-14 16:36:29.000  
NAICS Code: 811111  
NAICS Description: General Automotive Repair  
Issued EPA ID Date: 2001-07-23 00:00:00  
Inactive Date: 2003-06-30 00:00:00  
Facility Name: CMM & INC  
Facility Address: 8305 STANDUSTRIAL ST  
Facility Address 2: Not reported  
Facility City: STANTON  
Facility County: Not reported  
Facility State: CA  
Facility Zip: 906800000

**E179** **HOLLANDER GLASS INC.**  
**10521 DALE AVE**  
**STANTON, CA 90680**  
  
**Site 41 of 41 in cluster E**

**CHMIRS** **S109035510**  
**CERS** **N/A**

**Relative:**  
**Higher**

**Actual:**  
**72 ft.**

CHMIRS:  
Name: Not reported  
Address: 10521 DALE AVE #23  
City,State,Zip: STANTON, CA  
OES Incident Number: 7-5768  
OES notification: 09/20/2007  
OES Date: Not reported



Map ID  
Direction  
Distance  
Elevation

MAP FINDINGS

Site

Database(s)

EDR ID Number  
EPA ID Number

**HOLLANDER GLASS INC. (Continued)**

**S109035510**

OES Time:	Not reported
<b>Date Completed:</b>	<b>Not reported</b>
Property Use:	Not reported
Agency Id Number:	Not reported
Agency Incident Number:	Not reported
Time Notified:	Not reported
Time Completed:	Not reported
Surrounding Area:	Not reported
Estimated Temperature:	Not reported
Property Management:	Not reported
More Than Two Substances Involved?:	Not reported
Resp Agncy Personel # Of Decontaminated:	Not reported
Responding Agency Personel # Of Injuries:	Not reported
Responding Agency Personel # Of Fatalities:	Not reported
Others Number Of Decontaminated:	Not reported
Others Number Of Injuries:	Not reported
Others Number Of Fatalities:	Not reported
Vehicle Make/year:	Not reported
Vehicle License Number:	Not reported
Vehicle State:	Not reported
Vehicle Id Number:	Not reported
CA DOT PUC/ICC Number:	Not reported
Company Name:	Not reported
Reporting Officer Name/ID:	Not reported
Report Date:	Not reported
Facility Telephone:	Not reported
Waterway Involved:	Not reported
Waterway:	Stanton Storm Channel
Spill Site:	Not reported
Cleanup By:	Contractor
Containment:	Not reported
What Happened:	Not reported
Type:	Not reported
Measure:	Not reported
Other:	Not reported
Date/Time:	Not reported
Year:	2007
Agency:	County of Orange
Incident Date:	9/20/2007 12:00:00 AM
Admin Agency:	Orange County Emergency Managment Div
Amount:	Not reported
Contained:	Yes
Site Type:	Merchant/Business
E Date:	Not reported
Substance:	Antifreeze
Gallons:	250
Unknown:	0
Substance #2:	Not reported
Substance #3:	Not reported
Evacuations:	0
Number of Injuries:	0
Number of Fatalities:	0
#1 Pipeline:	Not reported
#2 Pipeline:	Not reported
#3 Pipeline:	Not reported
#1 Vessel >= 300 Tons:	Not reported
#2 Vessel >= 300 Tons:	Not reported

Map ID  
Direction  
Distance  
Elevation

MAP FINDINGS

Site

Database(s)

EDR ID Number  
EPA ID Number

**HOLLANDER GLASS INC. (Continued)**

**S109035510**

#3 Vessel >= 300 Tons:	Not reported
Evacs:	Not reported
Injuries:	Not reported
Fatals:	Not reported
Comments:	Not reported
Description:	Employee ruptured the tank with a fork lift. Contractor responded and was able to recovered all 250 gallons. Dept of Fish & Game Wardens were also on scene.

**CERS:**

Name:	HOLLANDER GLASS INC.
Address:	10521 DALE AVE
City,State,Zip:	STANTON, CA 90680
Site ID:	556196
CERS ID:	10824223
CERS Description:	Chemical Storage Facilities

**Evaluation:**

Eval General Type:	Compliance Evaluation Inspection
Eval Date:	08-28-2019
Violations Found:	No
Eval Type:	Routine done by local agency
Eval Notes:	INSPECTOR COMMENTS On site for an initial hazardous materials and business plan inspection. Observed the facility and inspected hazardous materials storage. The following materials were observed in amounts that meet or exceed the minimum volumes required for disclosure: - Propane (72 gallons) REQUIREMENT FOR ELECTRONIC SUBMITTAL OF HMBEP DOCUMENTS: This report serves as a notice that the facility must electronically submit a Hazardous Materials Business Emergency Plan (HMBEP), which includes the following documents within 30 days of this report: - Business Activities - Owner/Operator Information - Hazardous Materials Inventory - Site Map - Emergency Response Plan - Employee Training Plan Facility must conduct and document annual training for employees as specified in the employee training plan. CERS help was provided during the inspection. The facility is responsible for identifying all hazardous materials, to include hazardous wastes, are [Truncated]
Eval Division:	Orange County Environmental Health
Eval Program:	HMRRP
Eval Source:	CERS

**Affiliation:**

Affiliation Type Desc:	CUPA District
Entity Name:	Orange County Env Health
Entity Title:	Not reported
Affiliation Address:	1241 East Dyer RoadSuite 120
Affiliation City:	Santa Ana
Affiliation State:	CA
Affiliation Country:	Not reported
Affiliation Zip:	92705-5611
Affiliation Phone:	(714) 433-6406
Affiliation Type Desc:	Legal Owner
Entity Name:	Hollander Glass Inc.
Entity Title:	Not reported
Affiliation Address:	10521 Dale Ave

Map ID  
Direction  
Distance  
Elevation

MAP FINDINGS

Site

Database(s)

EDR ID Number  
EPA ID Number

**HOLLANDER GLASS INC. (Continued)**

**S109035510**

Affiliation City: Stanton  
Affiliation State: CA  
Affiliation Country: United States  
Affiliation Zip: 90680  
Affiliation Phone: (714) 761-5501

Affiliation Type Desc: Operator  
Entity Name: Hollander Glass Inc.  
Entity Title: Not reported  
Affiliation Address: Not reported  
Affiliation City: Not reported  
Affiliation State: Not reported  
Affiliation Country: Not reported  
Affiliation Zip: Not reported  
Affiliation Phone: (714) 761-5501

Affiliation Type Desc: Identification Signer  
Entity Name: Thuan Hong  
Entity Title: CFO  
Affiliation Address: Not reported  
Affiliation City: Not reported  
Affiliation State: Not reported  
Affiliation Country: Not reported  
Affiliation Zip: Not reported  
Affiliation Phone: Not reported

Affiliation Type Desc: Document Preparer  
Entity Name: thuan hong  
Entity Title: Not reported  
Affiliation Address: Not reported  
Affiliation City: Not reported  
Affiliation State: Not reported  
Affiliation Country: Not reported  
Affiliation Zip: Not reported  
Affiliation Phone: Not reported

Affiliation Type Desc: Environmental Contact  
Entity Name: Thuan Hong  
Entity Title: Not reported  
Affiliation Address: 10521 Dale Ave  
Affiliation City: Stanton  
Affiliation State: CA  
Affiliation Country: Not reported  
Affiliation Zip: 90680  
Affiliation Phone: Not reported

Affiliation Type Desc: Facility Mailing Address  
Entity Name: Mailing Address  
Entity Title: Not reported  
Affiliation Address: 10521 Dale Ave  
Affiliation City: Stanton  
Affiliation State: CA  
Affiliation Country: Not reported  
Affiliation Zip: 90680  
Affiliation Phone: Not reported

Affiliation Type Desc: Parent Corporation

Map ID  
Direction  
Distance  
Elevation

MAP FINDINGS

Site

Database(s)

EDR ID Number  
EPA ID Number

**HOLLANDER GLASS INC. (Continued)**

**S109035510**

Entity Name: HOLLANDER GLASS INC  
Entity Title: Not reported  
Affiliation Address: Not reported  
Affiliation City: Not reported  
Affiliation State: Not reported  
Affiliation Country: Not reported  
Affiliation Zip: Not reported  
Affiliation Phone: Not reported

**L180 FOX ELECTRIC MOTOR REPAIR**  
**8307 STANDUSTRIAL**  
**STANTON, CA 90680**  
**< 1/8**  
**1 ft.**

**RCRA-SQG 1000595637**  
**FINDS CAD983595877**  
**ECHO**  
**HAZNET**  
**HWTS**

**Site 7 of 25 in cluster L**

**Relative:**  
**Higher**  
**Actual:**  
**71 ft.**

RCRA-SQG:  
Date Form Received by Agency: 1991-07-29 00:00:00.0  
Handler Name: FOX ELECTRIC MOTOR REPAIR  
Handler Address: 8307 STANDUSTRIAL  
Handler City,State,Zip: STANTON, CA 90680  
EPA ID: CAD983595877  
Contact Name: FOX WALLY  
Contact Address: 8307 STANDUSTRIAL  
Contact City,State,Zip: STANTON, CA 90680  
Contact Telephone: 714-995-4660  
Contact Fax: Not reported  
Contact Email: Not reported  
Contact Title: Not reported  
EPA Region: 09  
Land Type: Other  
Federal Waste Generator Description: Small Quantity Generator  
Non-Notifier: Not reported  
Biennial Report Cycle: Not reported  
Accessibility: Not reported  
Active Site Indicator: Handler Activities  
State District Owner: CA  
State District: 4  
Mailing Address: 8307 STANDUSTRIAL  
Mailing City,State,Zip: STANTON, CA 90680  
Owner Name: WALLY FOX  
Owner Type: Private  
Operator Name: NOT REQUIRED  
Operator Type: Private  
Short-Term Generator Activity: No  
Importer Activity: No  
Mixed Waste Generator: No  
Transporter Activity: No  
Transfer Facility Activity: No  
Recycler Activity with Storage: No  
Small Quantity On-Site Burner Exemption: No  
Smelting Melting and Refining Furnace Exemption: No  
Underground Injection Control: No  
Off-Site Waste Receipt: No  
Universal Waste Indicator: No  
Universal Waste Destination Facility: No  
Federal Universal Waste: No  
Active Site Fed-Reg Treatment Storage and Disposal Facility: Not reported

Map ID  
Direction  
Distance  
Elevation

MAP FINDINGS

Site

Database(s)

EDR ID Number  
EPA ID Number

**FOX ELECTRIC MOTOR REPAIR (Continued)**

**1000595637**

Active Site Converter Treatment storage and Disposal Facility:	Not reported
Active Site State-Reg Treatment Storage and Disposal Facility:	Not reported
Active Site State-Reg Handler:	---
Federal Facility Indicator:	Not reported
Hazardous Secondary Material Indicator:	NN
Sub-Part K Indicator:	Not reported
Commercial TSD Indicator:	No
Treatment Storage and Disposal Type:	Not reported
2018 GPRA Permit Baseline:	Not on the Baseline
2018 GPRA Renewals Baseline:	Not on the Baseline
Permit Renewals Workload Universe:	Not reported
Permit Workload Universe:	Not reported
Permit Progress Universe:	Not reported
Post-Closure Workload Universe:	Not reported
Closure Workload Universe:	Not reported
202 GPRA Corrective Action Baseline:	No
Corrective Action Workload Universe:	No
Subject to Corrective Action Universe:	No
Non-TSDFs Where RCRA CA has Been Imposed Universe:	No
TSDFs Potentially Subject to CA Under 3004 (u)/(v) Universe:	No
TSDFs Only Subject to CA under Discretionary Auth Universe:	No
Corrective Action Priority Ranking:	No NCAPS ranking
Environmental Control Indicator:	No
Institutional Control Indicator:	No
Human Exposure Controls Indicator:	N/A
Groundwater Controls Indicator:	N/A
Operating TSDF Universe:	Not reported
Full Enforcement Universe:	Not reported
Significant Non-Complier Universe:	No
Unaddressed Significant Non-Complier Universe:	No
Addressed Significant Non-Complier Universe:	No
Significant Non-Complier With a Compliance Schedule Universe:	No
Financial Assurance Required:	Not reported
Handler Date of Last Change:	2002-06-27 03:35:29.0
Recognized Trader-Importer:	No
Recognized Trader-Exporter:	No
Importer of Spent Lead Acid Batteries:	No
Exporter of Spent Lead Acid Batteries:	No
Recycler Activity Without Storage:	Not reported
Manifest Broker:	Not reported
Sub-Part P Indicator:	No

**Handler - Owner Operator:**

Owner/Operator Indicator:	Operator
Owner/Operator Name:	NOT REQUIRED
Legal Status:	Private
Date Became Current:	Not reported
Date Ended Current:	Not reported
Owner/Operator Address:	NOT REQUIRED
Owner/Operator City,State,Zip:	NOT REQUIRED, ME 99999
Owner/Operator Telephone:	415-555-1212
Owner/Operator Telephone Ext:	Not reported
Owner/Operator Fax:	Not reported
Owner/Operator Email:	Not reported

Owner/Operator Indicator:	Owner
---------------------------	-------

Map ID  
Direction  
Distance  
Elevation

MAP FINDINGS

Site

Database(s)

EDR ID Number  
EPA ID Number

**FOX ELECTRIC MOTOR REPAIR (Continued)**

**1000595637**

Owner/Operator Name:	WALLY FOX
Legal Status:	Private
Date Became Current:	Not reported
Date Ended Current:	Not reported
Owner/Operator Address:	NOT REQUIRED
Owner/Operator City,State,Zip:	NOT REQUIRED, ME 99999
Owner/Operator Telephone:	415-555-1212
Owner/Operator Telephone Ext:	Not reported
Owner/Operator Fax:	Not reported
Owner/Operator Email:	Not reported

Historic Generators:

Receive Date:	1991-07-29 00:00:00.0
Handler Name:	FOX ELECTRIC MOTOR REPAIR
Federal Waste Generator Description:	Small Quantity Generator
State District Owner:	CA
Large Quantity Handler of Universal Waste:	No
Recognized Trader Importer:	No
Recognized Trader Exporter:	No
Spent Lead Acid Battery Importer:	No
Spent Lead Acid Battery Exporter:	No
Current Record:	Yes
Non Storage Recycler Activity:	Not reported
Electronic Manifest Broker:	Not reported

List of NAICS Codes and Descriptions:

NAICS Code:	81131
NAICS Description:	COMMERCIAL AND INDUSTRIAL MACHINERY AND EQUIPMENT (EXCEPT AUTOMOTIVE AND ELECTRONIC) REPAIR AND MAINTENANCE

Facility Has Received Notices of Violations:

Violations:	No Violations Found
-------------	---------------------

Evaluation Action Summary:

Evaluations:	No Evaluations Found
--------------	----------------------

FINDS:

Registry ID:	110002853653
--------------	--------------

Click Here:

Environmental Interest/Information System:

California Hazardous Waste Tracking System - Datamart (HWTS-DATAMART) provides California with information on hazardous waste shipments for generators, transporters, and treatment, storage, and disposal facilities.

RCRAInfo is a national information system that supports the Resource Conservation and Recovery Act (RCRA) program through the tracking of events and activities related to facilities that generate, transport, and treat, store, or dispose of hazardous waste. RCRAInfo allows RCRA program staff to track the notification, permit, compliance, and corrective action activities required under RCRA.

Map ID  
Direction  
Distance  
Elevation

MAP FINDINGS

Site

Database(s)

EDR ID Number  
EPA ID Number

**FOX ELECTRIC MOTOR REPAIR (Continued)**

**1000595637**

[Click this hyperlink](#) while viewing on your computer to access additional FINDS: detail in the EDR Site Report.

**ECHO:**

Envid: 1000595637  
Registry ID: 110002853653  
DFR URL: <http://echo.epa.gov/detailed-facility-report?fid=110002853653>  
Name: FOX ELECTRIC MOTOR REPAIR  
Address: 8307 STANDUSTRIAL  
City,State,Zip: STANTON, CA 90680

**HAZNET:**

Name: FOX ELECTRIC MOTOR REPAIR  
Address: 8307 STANDUSTRIAL  
Address 2: Not reported  
City,State,Zip: STANTON, CA 906800000  
Contact: WALLY FOX  
Telephone: 7149954660  
Mailing Name: Not reported  
Mailing Address: 8307 STANDUSTRIAL ST

Year: 2007  
Gepaid: CAD983595877  
TSD EPA ID: CAT000613976  
CA Waste Code: 213 - Hydrocarbon solvents (benzene, hexane, Stoddard, Etc.)  
Disposal Method: H141 - Storage, Bulking, And/Or Transfer Off Site--No Treatment/Reovery (H010-H129) Or (H131-H135)  
Tons: 0.12093

Year: 2006  
Gepaid: CAD983595877  
TSD EPA ID: CAT000613976  
CA Waste Code: 213 - Hydrocarbon solvents (benzene, hexane, Stoddard, Etc.)  
Disposal Method: H01 - Transfer Station  
Tons: 0.05838

Year: 2005  
Gepaid: CAD983595877  
TSD EPA ID: CAT000613976  
CA Waste Code: 213 - Hydrocarbon solvents (benzene, hexane, Stoddard, Etc.)  
Disposal Method: H01 - Transfer Station  
Tons: 0.09174

**Additional Info:**

Year: 2005  
Gen EPA ID: CAD983595877

Shipment Date: 20050808  
Creation Date: 11/23/2005 18:30:57  
Receipt Date: 20050808  
Manifest ID: 24367706  
Trans EPA ID: TXR000050930  
Trans Name: SAFETY-KLEEN SYSTEMS INC  
Trans 2 EPA ID: Not reported  
Trans 2 Name: Not reported

Map ID  
Direction  
Distance  
Elevation

MAP FINDINGS

Site

Database(s)

EDR ID Number  
EPA ID Number

**FOX ELECTRIC MOTOR REPAIR (Continued)**

**1000595637**

TSDF EPA ID: CAT000613976  
Trans Name: SAFETY-KLEEN SYSTEMS INC  
TSDF Alt EPA ID: CAT000613976  
TSDF Alt Name: Not reported  
Waste Code Description: 213 - Hydrocarbon solvents (benzene, hexane, Stoddard, etc.  
RCRA Code: D039  
Meth Code: H01 - Transfer Station  
Quantity Tons: 0.09174  
Waste Quantity: 22  
Quantity Unit: G  
Additional Code 1: Not reported  
Additional Code 2: Not reported  
Additional Code 3: Not reported  
Additional Code 4: Not reported  
Additional Code 5: Not reported

**Additional Info:**

Year: 2007  
Gen EPA ID: CAD983595877

Shipment Date: 20071212  
Creation Date: 3/11/2008 18:30:23  
Receipt Date: 20071212  
Manifest ID: 000653434SKS  
Trans EPA ID: TXR000050930  
Trans Name: SAFETY-KLEEN SYSTEMS INC  
Trans 2 EPA ID: Not reported  
Trans 2 Name: Not reported  
TSDF EPA ID: CAT000613976  
Trans Name: SAFETY-KLEEN SYSTEMS INC  
TSDF Alt EPA ID: Not reported  
TSDF Alt Name: Not reported  
Waste Code Description: 213 - Hydrocarbon solvents (benzene, hexane, Stoddard, etc.  
RCRA Code: D039  
Meth Code: H141 - Storage, Bulking, And/Or Transfer Off Site--No  
Treatment/Reovery (H010-H129) Or (H131-H135)  
Quantity Tons: 0.05838  
Waste Quantity: 14  
Quantity Unit: G  
Additional Code 1: Not reported  
Additional Code 2: Not reported  
Additional Code 3: Not reported  
Additional Code 4: Not reported  
Additional Code 5: Not reported

Shipment Date: 20070813  
Creation Date: 3/4/2008 18:30:15  
Receipt Date: 20070813  
Manifest ID: 000054599SKS  
Trans EPA ID: TXR000050930  
Trans Name: SAFETY-KLEEN SYSTEMS INC  
Trans 2 EPA ID: Not reported  
Trans 2 Name: Not reported  
TSDF EPA ID: CAT000613976  
Trans Name: SAFETY-KLEEN SYSTEMS INC  
TSDF Alt EPA ID: Not reported  
TSDF Alt Name: Not reported



Map ID  
Direction  
Distance  
Elevation

MAP FINDINGS

Site

Database(s)

EDR ID Number  
EPA ID Number

**FOX ELECTRIC MOTOR REPAIR (Continued)**

**1000595637**

Waste Code Description: 213 - Hydrocarbon solvents (benzene, hexane, Stoddard, etc.  
RCRA Code: D039  
Meth Code: H141 - Storage, Bulking, And/Or Transfer Off Site--No  
Treatment/Reovery (H010-H129) Or (H131-H135)  
Quantity Tons: 0.06255  
Waste Quantity: 15  
Quantity Unit: G  
Additional Code 1: Not reported  
Additional Code 2: Not reported  
Additional Code 3: Not reported  
Additional Code 4: Not reported  
Additional Code 5: Not reported

**Additional Info:**

Year: 2006  
Gen EPA ID: CAD983595877

Shipment Date: 20060817  
Creation Date: 9/27/2006 18:34:58  
Receipt Date: 20060817  
Manifest ID: 25035072  
Trans EPA ID: TXR000050930  
Trans Name: SAFETY KLEEN SYSTEMS INC  
Trans 2 EPA ID: Not reported  
Trans 2 Name: Not reported  
TSDF EPA ID: CAT000613976  
Trans Name: SAFETY KLEEN SYSTEMS INC  
TSDF Alt EPA ID: CAT000613976  
TSDF Alt Name: Not reported  
Waste Code Description: 213 - Hydrocarbon solvents (benzene, hexane, Stoddard, etc.  
RCRA Code: D039  
Meth Code: H01 - Transfer Station  
Quantity Tons: 0.05838  
Waste Quantity: 14  
Quantity Unit: G  
Additional Code 1: Not reported  
Additional Code 2: Not reported  
Additional Code 3: Not reported  
Additional Code 4: Not reported  
Additional Code 5: Not reported

**HWTS:**

Name: FOX ELECTRIC MOTOR REPAIR  
Address: 8307 STANDUSTRIAL  
Address 2: Not reported  
City,State,Zip: STANTON, CA 906800000  
EPA ID: CAD983595877  
Inactive Date: 06/30/2015  
Create Date: 07/29/1991  
Last Act Date: 01/27/2016  
Mailing Name: Not reported  
Mailing Address: 8307 STANDUSTRIAL ST  
Mailing Address 2: Not reported  
Mailing City,State,Zip: STANTON, CA 906802617  
Owner Name: WALLY FOX  
Owner Address: 8307 STANDUSTRIAL ST

Map ID  
Direction  
Distance  
Elevation

MAP FINDINGS

Site

Database(s)

EDR ID Number  
EPA ID Number

**FOX ELECTRIC MOTOR REPAIR (Continued)**

**1000595637**

Owner Address 2: Not reported  
Owner City,State,Zip: STANTON, CA 906802617  
Contact Name: WALLY FOX  
Contact Address: 8307 STANDUSTRIAL ST  
Contact Address 2: Not reported  
City,State,Zip: STANTON, CA 906802617

**Q181**

**FREEDMAN INDUSTRIAL SALVAGE IN  
8192 MONROE AVE  
STANTON, CA 90680**

**RCRA NonGen / NLR**

**1024875299  
CAL912195777**

**< 1/8  
1 ft.**

**Site 1 of 51 in cluster Q**

**Relative:  
Higher**

RCRA NonGen / NLR:

**Actual:  
68 ft.**

Date Form Received by Agency: 1991-08-07 00:00:00.0  
Handler Name: FREEDMAN INDUSTRIAL SALVAGE IN  
Handler Address: 8192 MONROE AVE  
Handler City,State,Zip: STANTON, CA 90680-0000  
EPA ID: CAL912195777  
Contact Name: STEVE FREEDMAN  
Contact Address: 8192 MONROE  
Contact City,State,Zip: STANTON, CA 90680  
Contact Telephone: 714-952-4104  
Contact Fax: 000-000-0000  
Contact Email: FREESTEVE@AOL.COM  
Contact Title: Not reported  
EPA Region: 09  
Land Type: Not reported  
Federal Waste Generator Description: Not a generator, verified  
Non-Notifier: Not reported  
Biennial Report Cycle: Not reported  
Accessibility: Not reported  
Active Site Indicator: Handler Activities  
State District Owner: Not reported  
State District: Not reported  
Mailing Address: 8192 MONROE AVE  
Mailing City,State,Zip: STANTON, CA 90680-0000  
Owner Name: STEVE FREEDMAN  
Owner Type: Other  
Operator Name: STEVE FREEDMAN  
Operator Type: Other  
Short-Term Generator Activity: No  
Importer Activity: No  
Mixed Waste Generator: No  
Transporter Activity: No  
Transfer Facility Activity: No  
Recycler Activity with Storage: No  
Small Quantity On-Site Burner Exemption: No  
Smelting Melting and Refining Furnace Exemption: No  
Underground Injection Control: No  
Off-Site Waste Receipt: No  
Universal Waste Indicator: Yes  
Universal Waste Destination Facility: Yes  
Federal Universal Waste: No  
Active Site Fed-Reg Treatment Storage and Disposal Facility: Not reported  
Active Site Converter Treatment storage and Disposal Facility: Not reported  
Active Site State-Reg Treatment Storage and Disposal Facility: Not reported  
Active Site State-Reg Handler: ---

Map ID  
Direction  
Distance  
Elevation

MAP FINDINGS

Site

Database(s)

EDR ID Number  
EPA ID Number

**FREEDMAN INDUSTRIAL SALVAGE IN (Continued)**

**1024875299**

Federal Facility Indicator:	Not reported
Hazardous Secondary Material Indicator:	N
Sub-Part K Indicator:	Not reported
Commercial TSD Indicator:	No
Treatment Storage and Disposal Type:	Not reported
2018 GPRA Permit Baseline:	Not on the Baseline
2018 GPRA Renewals Baseline:	Not on the Baseline
Permit Renewals Workload Universe:	Not reported
Permit Workload Universe:	Not reported
Permit Progress Universe:	Not reported
Post-Closure Workload Universe:	Not reported
Closure Workload Universe:	Not reported
202 GPRA Corrective Action Baseline:	No
Corrective Action Workload Universe:	No
Subject to Corrective Action Universe:	No
Non-TSDFs Where RCRA CA has Been Imposed Universe:	No
TSDFs Potentially Subject to CA Under 3004 (u)/(v) Universe:	No
TSDFs Only Subject to CA under Discretionary Auth Universe:	No
Corrective Action Priority Ranking:	No NCAPS ranking
Environmental Control Indicator:	No
Institutional Control Indicator:	No
Human Exposure Controls Indicator:	N/A
Groundwater Controls Indicator:	N/A
Operating TSD Universe:	Not reported
Full Enforcement Universe:	Not reported
Significant Non-Complier Universe:	No
Unaddressed Significant Non-Complier Universe:	No
Addressed Significant Non-Complier Universe:	No
Significant Non-Complier With a Compliance Schedule Universe:	No
Financial Assurance Required:	Not reported
Handler Date of Last Change:	2018-09-07 19:39:00.0
Recognized Trader-Importer:	No
Recognized Trader-Exporter:	No
Importer of Spent Lead Acid Batteries:	No
Exporter of Spent Lead Acid Batteries:	No
Recycler Activity Without Storage:	No
Manifest Broker:	No
Sub-Part P Indicator:	No

**Handler - Owner Operator:**

Owner/Operator Indicator:	Owner
Owner/Operator Name:	STEVE FREEDMAN
Legal Status:	Other
Date Became Current:	Not reported
Date Ended Current:	Not reported
Owner/Operator Address:	8192 MONROE
Owner/Operator City,State,Zip:	STANTON, CA 90680-0000
Owner/Operator Telephone:	714-952-4104
Owner/Operator Telephone Ext:	Not reported
Owner/Operator Fax:	Not reported
Owner/Operator Email:	Not reported

Owner/Operator Indicator:	Operator
Owner/Operator Name:	STEVE FREEDMAN
Legal Status:	Other
Date Became Current:	Not reported

Map ID  
Direction  
Distance  
Elevation

MAP FINDINGS

Site

Database(s)

EDR ID Number  
EPA ID Number

**FREEDMAN INDUSTRIAL SALVAGE IN (Continued)**

**1024875299**

Date Ended Current: Not reported  
Owner/Operator Address: 8192 MONROE  
Owner/Operator City,State,Zip: STANTON, CA 90680  
Owner/Operator Telephone: 714-952-4104  
Owner/Operator Telephone Ext: Not reported  
Owner/Operator Fax: Not reported  
Owner/Operator Email: Not reported

**Historic Generators:**

Receive Date: 1991-08-07 00:00:00.0  
Handler Name: FREEDMAN INDUSTRIAL SALVAGE IN  
Federal Waste Generator Description: Not a generator, verified  
State District Owner: Not reported  
Large Quantity Handler of Universal Waste: No  
Recognized Trader Importer: No  
Recognized Trader Exporter: No  
Spent Lead Acid Battery Importer: No  
Spent Lead Acid Battery Exporter: No  
Current Record: Yes  
Non Storage Recycler Activity: Not reported  
Electronic Manifest Broker: Not reported

**List of NAICS Codes and Descriptions:**

NAICS Code: 56299  
NAICS Description: ALL OTHER WASTE MANAGEMENT SERVICES

**Facility Has Received Notices of Violations:**

Violations: No Violations Found

**Evaluation Action Summary:**

Evaluations: No Evaluations Found

**R182**

**TTS ENGINEERING  
10681 CHESTNUT AVENUE  
STANTON, CA 90680**

**RCRA NonGen / NLR**

**1024748588  
CAC002968368**

**< 1/8  
1 ft.**

**Site 1 of 19 in cluster R**

**Relative:  
Higher**

**Actual:  
69 ft.**

RCRA NonGen / NLR:  
Date Form Received by Agency: 2018-06-27 00:00:00.0  
Handler Name: TTS ENGINEERING  
Handler Address: 10681 CHESTNUT AVENUE  
Handler City,State,Zip: STANTON, CA 90680  
EPA ID: CAC002968368  
Contact Name: JOE SYNDER  
Contact Address: 10681 CHESTNUT AVENUE  
Contact City,State,Zip: STANTON, CA 90680  
Contact Telephone: 714-840-6346  
Contact Fax: Not reported  
Contact Email: JSNYDER@TTSEGINEERING.NET  
Contact Title: Not reported  
EPA Region: 09  
Land Type: Not reported  
Federal Waste Generator Description: Not a generator, verified  
Non-Notifier: Not reported

Map ID  
Direction  
Distance  
Elevation

MAP FINDINGS

Site

Database(s)

EDR ID Number  
EPA ID Number

**TTS ENGINEERING (Continued)**

**1024748588**

Biennial Report Cycle:	Not reported
Accessibility:	Not reported
Active Site Indicator:	Handler Activities
State District Owner:	Not reported
State District:	Not reported
Mailing Address:	10681 CHESTNUT AVENUE
Mailing City,State,Zip:	STANTON, CA 90680
Owner Name:	JOE SYNDER
Owner Type:	Other
Operator Name:	JOE SYNDER
Operator Type:	Other
Short-Term Generator Activity:	No
Importer Activity:	No
Mixed Waste Generator:	No
Transporter Activity:	No
Transfer Facility Activity:	No
Recycler Activity with Storage:	No
Small Quantity On-Site Burner Exemption:	No
Smelting Melting and Refining Furnace Exemption:	No
Underground Injection Control:	No
Off-Site Waste Receipt:	No
Universal Waste Indicator:	Yes
Universal Waste Destination Facility:	Yes
Federal Universal Waste:	No
Active Site Fed-Reg Treatment Storage and Disposal Facility:	Not reported
Active Site Converter Treatment storage and Disposal Facility:	Not reported
Active Site State-Reg Treatment Storage and Disposal Facility:	Not reported
Active Site State-Reg Handler:	---
Federal Facility Indicator:	Not reported
Hazardous Secondary Material Indicator:	N
Sub-Part K Indicator:	Not reported
Commercial TSD Indicator:	No
Treatment Storage and Disposal Type:	Not reported
2018 GPRA Permit Baseline:	Not on the Baseline
2018 GPRA Renewals Baseline:	Not on the Baseline
Permit Renewals Workload Universe:	Not reported
Permit Workload Universe:	Not reported
Permit Progress Universe:	Not reported
Post-Closure Workload Universe:	Not reported
Closure Workload Universe:	Not reported
202 GPRA Corrective Action Baseline:	No
Corrective Action Workload Universe:	No
Subject to Corrective Action Universe:	No
Non-TSDFs Where RCRA CA has Been Imposed Universe:	No
TSDFs Potentially Subject to CA Under 3004 (u)/(v) Universe:	No
TSDFs Only Subject to CA under Discretionary Auth Universe:	No
Corrective Action Priority Ranking:	No NCAPS ranking
Environmental Control Indicator:	No
Institutional Control Indicator:	No
Human Exposure Controls Indicator:	N/A
Groundwater Controls Indicator:	N/A
Operating TSDF Universe:	Not reported
Full Enforcement Universe:	Not reported
Significant Non-Complier Universe:	No
Unaddressed Significant Non-Complier Universe:	No
Addressed Significant Non-Complier Universe:	No
Significant Non-Complier With a Compliance Schedule Universe:	No

Map ID  
Direction  
Distance  
Elevation

MAP FINDINGS

Site

Database(s)

EDR ID Number  
EPA ID Number

**TTS ENGINEERING (Continued)**

**1024748588**

Financial Assurance Required:	Not reported
Handler Date of Last Change:	2018-08-31 17:14:37.0
Recognized Trader-Importer:	No
Recognized Trader-Exporter:	No
Importer of Spent Lead Acid Batteries:	No
Exporter of Spent Lead Acid Batteries:	No
Recycler Activity Without Storage:	No
Manifest Broker:	No
Sub-Part P Indicator:	No

Handler - Owner Operator:

Owner/Operator Indicator:	Operator
Owner/Operator Name:	JOE SYNDER
Legal Status:	Other
Date Became Current:	Not reported
Date Ended Current:	Not reported
Owner/Operator Address:	10681 CHESTNUT AVENUE
Owner/Operator City,State,Zip:	STANTON, CA 90680
Owner/Operator Telephone:	714-840-6346
Owner/Operator Telephone Ext:	Not reported
Owner/Operator Fax:	Not reported
Owner/Operator Email:	Not reported

Owner/Operator Indicator:	Owner
Owner/Operator Name:	JOE SYNDER
Legal Status:	Other
Date Became Current:	Not reported
Date Ended Current:	Not reported
Owner/Operator Address:	10681 CHESTNUT AVENUE
Owner/Operator City,State,Zip:	STANTON, CA 90680
Owner/Operator Telephone:	714-840-6346
Owner/Operator Telephone Ext:	Not reported
Owner/Operator Fax:	Not reported
Owner/Operator Email:	Not reported

Historic Generators:

Receive Date:	2018-06-27 00:00:00.0
Handler Name:	TTS ENGINEERING
Federal Waste Generator Description:	Not a generator, verified
State District Owner:	Not reported
Large Quantity Handler of Universal Waste:	No
Recognized Trader Importer:	No
Recognized Trader Exporter:	No
Spent Lead Acid Battery Importer:	No
Spent Lead Acid Battery Exporter:	No
Current Record:	Yes
Non Storage Recycler Activity:	Not reported
Electronic Manifest Broker:	Not reported

List of NAICS Codes and Descriptions:

NAICS Code:	541330
NAICS Description:	ENGINEERING SERVICES

Facility Has Received Notices of Violations:

Map ID  
Direction  
Distance  
Elevation

MAP FINDINGS

Site

Database(s)

EDR ID Number  
EPA ID Number

**TTS ENGINEERING (Continued)**

**1024748588**

Violations:

No Violations Found

Evaluation Action Summary:

Evaluations:

No Evaluations Found

**M183**

**HOT WAX DISTRIBUTORS INC.  
8362 STANDUSTRIAL ST.  
STANTON, CA 90680**

**RCRA NonGen / NLR**

**1026484607  
CAC003090710**

**< 1/8  
1 ft.**

**Site 16 of 40 in cluster M**

**Relative:  
Higher**

**Actual:  
72 ft.**

RCRA NonGen / NLR:

Date Form Received by Agency:

2020-10-30 00:00:00.0

Handler Name:

HOT WAX DISTRIBUTORS INC.

Handler Address:

8362 STANDUSTRIAL ST.

Handler City,State,Zip:

STANTON, CA 90680

EPA ID:

CAC003090710

Contact Name:

BRIAN LUTZ

Contact Address:

8362 STANDUSTRIAL ST.

Contact City,State,Zip:

STANTON, CA 90680

Contact Telephone:

714-503-0088

Contact Fax:

Not reported

Contact Email:

BRIAN@HOTWAXUSA.COM

Contact Title:

Not reported

EPA Region:

09

Land Type:

Not reported

Federal Waste Generator Description:

Not a generator, verified

Non-Notifier:

Not reported

Biennial Report Cycle:

Not reported

Accessibility:

Not reported

Active Site Indicator:

Not reported

State District Owner:

Not reported

State District:

Not reported

Mailing Address:

8362 STANDUSTRIAL ST.

Mailing City,State,Zip:

STANTON, CA 90680

Owner Name:

BRIAN LUTZ

Owner Type:

Other

Operator Name:

BRIAN LUTZ

Operator Type:

Other

Short-Term Generator Activity:

No

Importer Activity:

No

Mixed Waste Generator:

No

Transporter Activity:

No

Transfer Facility Activity:

No

Recycler Activity with Storage:

No

Small Quantity On-Site Burner Exemption:

No

Smelting Melting and Refining Furnace Exemption:

No

Underground Injection Control:

No

Off-Site Waste Receipt:

No

Universal Waste Indicator:

No

Universal Waste Destination Facility:

No

Federal Universal Waste:

No

Active Site Fed-Reg Treatment Storage and Disposal Facility:

Not reported

Active Site Converter Treatment storage and Disposal Facility:

Not reported

Active Site State-Reg Treatment Storage and Disposal Facility:

Not reported

Active Site State-Reg Handler:

---

Map ID  
Direction  
Distance  
Elevation

MAP FINDINGS

Site

Database(s)

EDR ID Number  
EPA ID Number

**HOT WAX DISTRIBUTORS INC. (Continued)**

**1026484607**

Federal Facility Indicator:	Not reported
Hazardous Secondary Material Indicator:	N
Sub-Part K Indicator:	Not reported
Commercial TSD Indicator:	No
Treatment Storage and Disposal Type:	Not reported
2018 GPRA Permit Baseline:	Not on the Baseline
2018 GPRA Renewals Baseline:	Not on the Baseline
Permit Renewals Workload Universe:	Not reported
Permit Workload Universe:	Not reported
Permit Progress Universe:	Not reported
Post-Closure Workload Universe:	Not reported
Closure Workload Universe:	Not reported
202 GPRA Corrective Action Baseline:	No
Corrective Action Workload Universe:	No
Subject to Corrective Action Universe:	No
Non-TSDs Where RCRA CA has Been Imposed Universe:	No
TSDs Potentially Subject to CA Under 3004 (u)/(v) Universe:	No
TSDs Only Subject to CA under Discretionary Auth Universe:	No
Corrective Action Priority Ranking:	No NCAPS ranking
Environmental Control Indicator:	No
Institutional Control Indicator:	No
Human Exposure Controls Indicator:	N/A
Groundwater Controls Indicator:	N/A
Operating TSD Universe:	Not reported
Full Enforcement Universe:	Not reported
Significant Non-Complier Universe:	No
Unaddressed Significant Non-Complier Universe:	No
Addressed Significant Non-Complier Universe:	No
Significant Non-Complier With a Compliance Schedule Universe:	No
Financial Assurance Required:	Not reported
Handler Date of Last Change:	2020-11-06 21:06:06.0
Recognized Trader-Importer:	No
Recognized Trader-Exporter:	No
Importer of Spent Lead Acid Batteries:	No
Exporter of Spent Lead Acid Batteries:	No
Recycler Activity Without Storage:	No
Manifest Broker:	No
Sub-Part P Indicator:	No

**Handler - Owner Operator:**

Owner/Operator Indicator:	Operator
Owner/Operator Name:	BRIAN LUTZ
Legal Status:	Other
Date Became Current:	Not reported
Date Ended Current:	Not reported
Owner/Operator Address:	8362 STANDUSTRIAL ST.
Owner/Operator City,State,Zip:	STANTON, CA 90680
Owner/Operator Telephone:	714-503-0088
Owner/Operator Telephone Ext:	Not reported
Owner/Operator Fax:	Not reported
Owner/Operator Email:	Not reported
Owner/Operator Indicator:	Owner
Owner/Operator Name:	BRIAN LUTZ
Legal Status:	Other
Date Became Current:	Not reported



Map ID  
Direction  
Distance  
Elevation

MAP FINDINGS

Site

Database(s)

EDR ID Number  
EPA ID Number

**HOT WAX DISTRIBUTORS INC. (Continued)**

**1026484607**

Date Ended Current: Not reported  
Owner/Operator Address: 8362 STANDUSTRIAL ST.  
Owner/Operator City,State,Zip: STANTON, CA 90680  
Owner/Operator Telephone: 714-503-0088  
Owner/Operator Telephone Ext: Not reported  
Owner/Operator Fax: Not reported  
Owner/Operator Email: Not reported

**Historic Generators:**

Receive Date: 2020-10-30 00:00:00.0  
Handler Name: HOT WAX DISTRIBUTORS INC.  
Federal Waste Generator Description: Not a generator, verified  
State District Owner: Not reported  
Large Quantity Handler of Universal Waste: No  
Recognized Trader Importer: No  
Recognized Trader Exporter: No  
Spent Lead Acid Battery Importer: No  
Spent Lead Acid Battery Exporter: No  
Current Record: Yes  
Non Storage Recycler Activity: Not reported  
Electronic Manifest Broker: Not reported

**List of NAICS Codes and Descriptions:**

NAICS Code: 325180  
NAICS Description: OTHER BASIC INORGANIC CHEMICAL MANUFACTURING

**Facility Has Received Notices of Violations:**

Violations: No Violations Found

**Evaluation Action Summary:**

Evaluations: No Evaluations Found

**Q184**

**K & G READY MIX INC  
8237 MONROE AVE  
STANTON, CA 90680**

**RCRA NonGen / NLR**

**1024873476  
CAL000442128**

**< 1/8  
1 ft.**

**Site 2 of 51 in cluster Q**

**Relative:  
Higher**

**Actual:  
68 ft.**

RCRA NonGen / NLR:  
Date Form Received by Agency: 2018-12-31 00:00:00.0  
Handler Name: K & G READY MIX INC  
Handler Address: 8237 MONROE AVE  
Handler City,State,Zip: STANTON, CA 90680  
EPA ID: CAL000442128  
Contact Name: CHRISTINE LE  
Contact Address: 12101 FIREBRAND ST  
Contact City,State,Zip: GARDEN GROVE, CA 92840  
Contact Telephone: 714-705-3793  
Contact Fax: Not reported  
Contact Email: KG.CONCRETE@YAHOO.COM  
Contact Title: Not reported  
EPA Region: 09  
Land Type: Not reported  
Federal Waste Generator Description: Not a generator, verified  
Non-Notifier: Not reported

Map ID  
Direction  
Distance  
Elevation

MAP FINDINGS

Site

Database(s)

EDR ID Number  
EPA ID Number

**K & G READY MIX INC (Continued)**

**1024873476**

Biennial Report Cycle:	Not reported
Accessibility:	Not reported
Active Site Indicator:	Handler Activities
State District Owner:	Not reported
State District:	Not reported
Mailing Address:	8237 MONROE AVE
Mailing City,State,Zip:	STANTON, CA 90680
Owner Name:	KOBE PHAM
Owner Type:	Other
Operator Name:	CHRISTINE LE
Operator Type:	Other
Short-Term Generator Activity:	No
Importer Activity:	No
Mixed Waste Generator:	No
Transporter Activity:	No
Transfer Facility Activity:	No
Recycler Activity with Storage:	No
Small Quantity On-Site Burner Exemption:	No
Smelting Melting and Refining Furnace Exemption:	No
Underground Injection Control:	No
Off-Site Waste Receipt:	No
Universal Waste Indicator:	Yes
Universal Waste Destination Facility:	Yes
Federal Universal Waste:	No
Active Site Fed-Reg Treatment Storage and Disposal Facility:	Not reported
Active Site Converter Treatment storage and Disposal Facility:	Not reported
Active Site State-Reg Treatment Storage and Disposal Facility:	Not reported
Active Site State-Reg Handler:	---
Federal Facility Indicator:	Not reported
Hazardous Secondary Material Indicator:	N
Sub-Part K Indicator:	Not reported
Commercial TSD Indicator:	No
Treatment Storage and Disposal Type:	Not reported
2018 GPRA Permit Baseline:	Not on the Baseline
2018 GPRA Renewals Baseline:	Not on the Baseline
Permit Renewals Workload Universe:	Not reported
Permit Workload Universe:	Not reported
Permit Progress Universe:	Not reported
Post-Closure Workload Universe:	Not reported
Closure Workload Universe:	Not reported
202 GPRA Corrective Action Baseline:	No
Corrective Action Workload Universe:	No
Subject to Corrective Action Universe:	No
Non-TSDFs Where RCRA CA has Been Imposed Universe:	No
TSDFs Potentially Subject to CA Under 3004 (u)/(v) Universe:	No
TSDFs Only Subject to CA under Discretionary Auth Universe:	No
Corrective Action Priority Ranking:	No NCAPS ranking
Environmental Control Indicator:	No
Institutional Control Indicator:	No
Human Exposure Controls Indicator:	N/A
Groundwater Controls Indicator:	N/A
Operating TSDF Universe:	Not reported
Full Enforcement Universe:	Not reported
Significant Non-Complier Universe:	No
Unaddressed Significant Non-Complier Universe:	No
Addressed Significant Non-Complier Universe:	No
Significant Non-Complier With a Compliance Schedule Universe:	No

Map ID  
Direction  
Distance  
Elevation

MAP FINDINGS

Site

Database(s)

EDR ID Number  
EPA ID Number

**K & G READY MIX INC (Continued)**

**1024873476**

Financial Assurance Required:	Not reported
Handler Date of Last Change:	2019-02-22 19:42:06.0
Recognized Trader-Importer:	No
Recognized Trader-Exporter:	No
Importer of Spent Lead Acid Batteries:	No
Exporter of Spent Lead Acid Batteries:	No
Recycler Activity Without Storage:	No
Manifest Broker:	No
Sub-Part P Indicator:	No

Handler - Owner Operator:

Owner/Operator Indicator:	Operator
Owner/Operator Name:	CHRISTINE LE
Legal Status:	Other
Date Became Current:	Not reported
Date Ended Current:	Not reported
Owner/Operator Address:	12101 FIREBRAND ST
Owner/Operator City,State,Zip:	GARDEN GROVE, CA 92840
Owner/Operator Telephone:	714-705-3793
Owner/Operator Telephone Ext:	Not reported
Owner/Operator Fax:	Not reported
Owner/Operator Email:	Not reported

Owner/Operator Indicator:	Owner
Owner/Operator Name:	KOBE PHAM
Legal Status:	Other
Date Became Current:	Not reported
Date Ended Current:	Not reported
Owner/Operator Address:	12101 FIREBRAND ST
Owner/Operator City,State,Zip:	GARDEN GROVE, CA 92840
Owner/Operator Telephone:	714-910-9473
Owner/Operator Telephone Ext:	Not reported
Owner/Operator Fax:	Not reported
Owner/Operator Email:	Not reported

Historic Generators:

Receive Date:	2018-12-31 00:00:00.0
Handler Name:	K & G READY MIX INC
Federal Waste Generator Description:	Not a generator, verified
State District Owner:	Not reported
Large Quantity Handler of Universal Waste:	No
Recognized Trader Importer:	No
Recognized Trader Exporter:	No
Spent Lead Acid Battery Importer:	No
Spent Lead Acid Battery Exporter:	No
Current Record:	Yes
Non Storage Recycler Activity:	Not reported
Electronic Manifest Broker:	Not reported

List of NAICS Codes and Descriptions:

NAICS Code:	56299
NAICS Description:	ALL OTHER WASTE MANAGEMENT SERVICES

Facility Has Received Notices of Violations:

Map ID  
Direction  
Distance  
Elevation

MAP FINDINGS

Site

Database(s)

EDR ID Number  
EPA ID Number

**K & G READY MIX INC (Continued)**

**1024873476**

Violations:

No Violations Found

Evaluation Action Summary:

Evaluations:

No Evaluations Found

**Q185**

**FLEMMING TRACTOR SERVICE  
8170 MONROE ST  
STANTON, CA 90624**

**HAZNET  
HWTS**

**S112898121  
N/A**

**< 1/8  
1 ft.**

**Site 3 of 51 in cluster Q**

**Relative:  
Higher**

**Actual:  
68 ft.**

HAZNET:

Name:

FLEMMING TRACTOR SERVICE

Address:

8170 MONROE ST

Address 2:

Not reported

City,State,Zip:

STANTON, CA 906240000

Contact:

JIM FLEMMING-OWNER

Telephone:

7145399663

Mailing Name:

Not reported

Mailing Address:

11801 LORALEEN ST

Year:

1999

Gepaid:

CAC002114048

TSD EPA ID:

CAT080013352

CA Waste Code:

134 - Aqueous solution with total organic residues less than 10 percent

Disposal Method:

R01 - Recycler

Tons:

0.84

Additional Info:

Year:

1999

Gen EPA ID:

CAC002114048

Shipment Date:

19990527

Creation Date:

7/30/1999 0:00:00

Receipt Date:

19990527

Manifest ID:

97219780

Trans EPA ID:

CAD982403198

Trans Name:

Not reported

Trans 2 EPA ID:

Not reported

Trans 2 Name:

Not reported

TSD EPA ID:

CAT080013352

Trans Name:

Not reported

TSD EPA Alt ID:

Not reported

TSD EPA Alt Name:

Not reported

Waste Code Description:

134 - Aqueous solution with <10% total organic residues

RCRA Code:

Not reported

Meth Code:

R01 - Recycler

Quantity Tons:

0.84

Waste Quantity:

200

Quantity Unit:

G

Additional Code 1:

Not reported

Additional Code 2:

Not reported

Additional Code 3:

Not reported

Additional Code 4:

Not reported

Map ID  
Direction  
Distance  
Elevation

MAP FINDINGS

Site

Database(s)

EDR ID Number  
EPA ID Number

**FLEMMING TRACTOR SERVICE (Continued)**

**S112898121**

Additional Code 5: Not reported

**HWTS:**

Name: FLEMMING TRACTOR SERVICE  
Address: 8170 MONROE ST  
Address 2: Not reported  
City,State,Zip: STANTON, CA 906240000  
EPA ID: CAC002114048  
Inactive Date: 10/25/2000  
Create Date: 05/26/1999  
Last Act Date: 10/25/2000  
Mailing Name: Not reported  
Mailing Address: 11801 LORALEEN ST  
Mailing Address 2: Not reported  
Mailing City,State,Zip: GARDEN GROVE, CA 926410000  
Owner Name: JIM FLEMMING  
Owner Address: 11801 LORALEEN ST  
Owner Address 2: Not reported  
Owner City,State,Zip: GARDEN GROVE, CA 926410000  
Contact Name: JIM FLEMMING-OWNER  
Contact Address: 11801 LORALEEN ST  
Contact Address 2: Not reported  
City,State,Zip: GARDEN GROVE, CA 926410000

**Q186 FLEMMING TRACTOR SERVICE**  
**8170 MONROE AVE**  
**STANTON, CA 90680**

**UST U003779655**  
**N/A**

**< 1/8**  
**1 ft.**

**Site 4 of 51 in cluster Q**

**Relative:**  
**Higher**  
**Actual:**  
**68 ft.**

**UST:**  
Name: FLEMMING TRACTOR SERVICE  
Address: 8170 MONROE AVE  
City,State,Zip: STANTON, CA 90680  
Facility ID: 19841  
Permitting Agency: ORANGE COUNTY  
Latitude: 33.806728  
Longitude: -117.988704

**S187 T.A. PUMP SALES AND SVC**  
**10770 BEACH BLVD**  
**STANTON, CA 90680**

**RCRA NonGen / NLR 1024806124**  
**CAL000267250**

**< 1/8**  
**1 ft.**

**Site 1 of 10 in cluster S**

**Relative:**  
**Higher**  
**Actual:**  
**68 ft.**

**RCRA NonGen / NLR:**  
Date Form Received by Agency: 2003-03-05 00:00:00.0  
Handler Name: T.A. PUMP SALES AND SVC  
Handler Address: 10770 BEACH BLVD  
Handler City,State,Zip: STANTON, CA 90680  
EPA ID: CAL000267250  
Contact Name: BRENT AVILA  
Contact Address: 10770 BEACH BLVD  
Contact City,State,Zip: STANTON, CA 90680-0000  
Contact Telephone: 714-827-2000  
Contact Fax: 000-000-0000

Map ID  
Direction  
Distance  
Elevation

MAP FINDINGS

Site

Database(s)

EDR ID Number  
EPA ID Number

**T.A. PUMP SALES AND SVC (Continued)**

**1024806124**

Contact Email:	TACUSTOMSPUMPS@AOL.COM
Contact Title:	Not reported
EPA Region:	09
Land Type:	Not reported
Federal Waste Generator Description:	Not a generator, verified
Non-Notifier:	Not reported
Biennial Report Cycle:	Not reported
Accessibility:	Not reported
Active Site Indicator:	Handler Activities
State District Owner:	Not reported
State District:	Not reported
Mailing Address:	10770 BEACH BLVD
Mailing City,State,Zip:	STANTON, CA 90680-0000
Owner Name:	T.A PUMP SALES & SERVICE INC
Owner Type:	Other
Operator Name:	BRENT AVILA
Operator Type:	Other
Short-Term Generator Activity:	No
Importer Activity:	No
Mixed Waste Generator:	No
Transporter Activity:	No
Transfer Facility Activity:	No
Recycler Activity with Storage:	No
Small Quantity On-Site Burner Exemption:	No
Smelting Melting and Refining Furnace Exemption:	No
Underground Injection Control:	No
Off-Site Waste Receipt:	No
Universal Waste Indicator:	Yes
Universal Waste Destination Facility:	Yes
Federal Universal Waste:	No
Active Site Fed-Reg Treatment Storage and Disposal Facility:	Not reported
Active Site Converter Treatment storage and Disposal Facility:	Not reported
Active Site State-Reg Treatment Storage and Disposal Facility:	Not reported
Active Site State-Reg Handler:	---
Federal Facility Indicator:	Not reported
Hazardous Secondary Material Indicator:	N
Sub-Part K Indicator:	Not reported
Commercial TSD Indicator:	No
Treatment Storage and Disposal Type:	Not reported
2018 GPRA Permit Baseline:	Not on the Baseline
2018 GPRA Renewals Baseline:	Not on the Baseline
Permit Renewals Workload Universe:	Not reported
Permit Workload Universe:	Not reported
Permit Progress Universe:	Not reported
Post-Closure Workload Universe:	Not reported
Closure Workload Universe:	Not reported
202 GPRA Corrective Action Baseline:	No
Corrective Action Workload Universe:	No
Subject to Corrective Action Universe:	No
Non-TSDFs Where RCRA CA has Been Imposed Universe:	No
TSDFs Potentially Subject to CA Under 3004 (u)/(v) Universe:	No
TSDFs Only Subject to CA under Discretionary Auth Universe:	No
Corrective Action Priority Ranking:	No NCAPS ranking
Environmental Control Indicator:	No
Institutional Control Indicator:	No
Human Exposure Controls Indicator:	N/A
Groundwater Controls Indicator:	N/A

Map ID  
Direction  
Distance  
Elevation

MAP FINDINGS

Site

Database(s)

EDR ID Number  
EPA ID Number

**T.A. PUMP SALES AND SVC (Continued)**

**1024806124**

Operating TSDF Universe:	Not reported
Full Enforcement Universe:	Not reported
Significant Non-Complier Universe:	No
Unaddressed Significant Non-Complier Universe:	No
Addressed Significant Non-Complier Universe:	No
Significant Non-Complier With a Compliance Schedule Universe:	No
Financial Assurance Required:	Not reported
Handler Date of Last Change:	2018-09-05 20:24:48.0
Recognized Trader-Importer:	No
Recognized Trader-Exporter:	No
Importer of Spent Lead Acid Batteries:	No
Exporter of Spent Lead Acid Batteries:	No
Recycler Activity Without Storage:	No
Manifest Broker:	No
Sub-Part P Indicator:	No

**Handler - Owner Operator:**

Owner/Operator Indicator:	Owner
Owner/Operator Name:	T.A PUMP SALES & SERVICE INC
Legal Status:	Other
Date Became Current:	Not reported
Date Ended Current:	Not reported
Owner/Operator Address:	10770 BEACH BLVD
Owner/Operator City,State,Zip:	STANTON, CA 90680-0000
Owner/Operator Telephone:	714-827-2000
Owner/Operator Telephone Ext:	Not reported
Owner/Operator Fax:	Not reported
Owner/Operator Email:	Not reported

Owner/Operator Indicator:	Operator
Owner/Operator Name:	BRENT AVILA
Legal Status:	Other
Date Became Current:	Not reported
Date Ended Current:	Not reported
Owner/Operator Address:	10770 BEACH BLVD
Owner/Operator City,State,Zip:	STANTON, CA 90680-0000
Owner/Operator Telephone:	714-827-2000
Owner/Operator Telephone Ext:	Not reported
Owner/Operator Fax:	Not reported
Owner/Operator Email:	Not reported

**Historic Generators:**

Receive Date:	2003-03-05 00:00:00.0
Handler Name:	T.A. PUMP SALES AND SVC
Federal Waste Generator Description:	Not a generator, verified
State District Owner:	Not reported
Large Quantity Handler of Universal Waste:	No
Recognized Trader Importer:	No
Recognized Trader Exporter:	No
Spent Lead Acid Battery Importer:	No
Spent Lead Acid Battery Exporter:	No
Current Record:	Yes
Non Storage Recycler Activity:	Not reported
Electronic Manifest Broker:	Not reported

Map ID  
Direction  
Distance  
Elevation

MAP FINDINGS

Site

Database(s)

EDR ID Number  
EPA ID Number

**T.A. PUMP SALES AND SVC (Continued)**

**1024806124**

List of NAICS Codes and Descriptions:

NAICS Code: 44132  
NAICS Description: TIRE DEALERS

Facility Has Received Notices of Violations:

Violations: No Violations Found

Evaluation Action Summary:

Evaluations: No Evaluations Found

**M188**

**MAHOOD'S CUSTOM AUTO BODY, M.  
8354 STANDUSTRIAL ST  
STANTON, CA 90680**

**EMI S106835014  
N/A**

**< 1/8  
1 ft.**

**Site 17 of 40 in cluster M**

**Relative:  
Higher**

EMI:

**Actual:  
72 ft.**

Name: MAHOOD'S CUSTOM AUTO BODY, M.  
Address: 8354 STANDUSTRIAL ST  
City,State,Zip: STANTON, CA 90680  
Year: 1987  
County Code: 30  
Air Basin: SC  
Facility ID: 42848  
Air District Name: SC  
SIC Code: 7538  
Air District Name: SOUTH COAST AQMD  
Community Health Air Pollution Info System: Not reported  
Consolidated Emission Reporting Rule: Not reported  
Total Organic Hydrocarbon Gases Tons/Yr: 0  
Reactive Organic Gases Tons/Yr: 0  
Carbon Monoxide Emissions Tons/Yr: 0  
NOX - Oxides of Nitrogen Tons/Yr: 0  
SOX - Oxides of Sulphur Tons/Yr: 0  
Particulate Matter Tons/Yr: 0  
Part. Matter 10 Micrometers and Smlr Tons/Yr:0

Name: MAHOOD'S CUSTOM AUTO BODY, M.  
Address: 8354 STANDUSTRIAL ST  
City,State,Zip: STANTON, CA 90680  
Year: 1990  
County Code: 30  
Air Basin: SC  
Facility ID: 42848  
Air District Name: SC  
SIC Code: 7538  
Air District Name: SOUTH COAST AQMD  
Community Health Air Pollution Info System: Not reported  
Consolidated Emission Reporting Rule: Not reported  
Total Organic Hydrocarbon Gases Tons/Yr: 1  
Reactive Organic Gases Tons/Yr: 0  
Carbon Monoxide Emissions Tons/Yr: 0  
NOX - Oxides of Nitrogen Tons/Yr: 0  
SOX - Oxides of Sulphur Tons/Yr: 0  
Particulate Matter Tons/Yr: 0



Map ID  
Direction  
Distance  
Elevation

MAP FINDINGS

Site

Database(s)

EDR ID Number  
EPA ID Number

**MAHOOD'S CUSTOM AUTO BODY, M. (Continued)**

**S106835014**

Part. Matter 10 Micrometers and Smlr Tons/Yr:0

Name: MAHOOD'S CUSTOM AUTO BODY  
Address: 8354 STANDUSTRIAL ST  
City,State,Zip: STANTON, CA 90680  
Year: 1995  
County Code: 30  
Air Basin: SC  
Facility ID: 42848  
Air District Name: SC  
SIC Code: 7538  
Air District Name: SOUTH COAST AQMD  
Community Health Air Pollution Info System: Not reported  
Consolidated Emission Reporting Rule: Not reported  
Total Organic Hydrocarbon Gases Tons/Yr: 1  
Reactive Organic Gases Tons/Yr: 1  
Carbon Monoxide Emissions Tons/Yr: 0  
NOX - Oxides of Nitrogen Tons/Yr: 0  
SOX - Oxides of Sulphur Tons/Yr: 0  
Particulate Matter Tons/Yr: 0  
Part. Matter 10 Micrometers and Smlr Tons/Yr:0

**Q189**

**A & S CEMENT CONTRACTORS INC**

**RCRA NonGen / NLR**

**1024813988**

**8140 MONROE AVE  
STANTON, CA 90680**

**CAL000307095**

**< 1/8  
1 ft.**

**Site 5 of 51 in cluster Q**

**Relative:  
Higher**

RCRA NonGen / NLR:

**Actual:  
68 ft.**

Date Form Received by Agency: 2006-05-22 00:00:00.0  
Handler Name: A & S CEMENT CONTRACTORS INC  
Handler Address: 8140 MONROE AVE  
Handler City,State,Zip: STANTON, CA 90680  
EPA ID: CAL000307095  
Contact Name: A&S CEMENT CONTRACTOR INC  
Contact Address: 8140 MONROE AVE  
Contact City,State,Zip: STANTON, CA 90680  
Contact Telephone: 714-220-2694  
Contact Fax: 714-220-0571  
Contact Email: MARINA.ASCEMENT@GMAIL.COM  
Contact Title: Not reported  
EPA Region: 09  
Land Type: Not reported  
Federal Waste Generator Description: Not a generator, verified  
Non-Notifier: Not reported  
Biennial Report Cycle: Not reported  
Accessibility: Not reported  
Active Site Indicator: Handler Activities  
State District Owner: Not reported  
State District: Not reported  
Mailing Address: 8140 MONROE AVE  
Mailing City,State,Zip: STANTON, CA 90680-0000  
Owner Name: A & S CEMENT CONTRACTORS INC  
Owner Type: Other  
Operator Name: A&S CEMENT CONTRACTOR INC  
Operator Type: Other  
Short-Term Generator Activity: No  
Importer Activity: No

Map ID  
Direction  
Distance  
Elevation

MAP FINDINGS

Site

Database(s)

EDR ID Number  
EPA ID Number

**A & S CEMENT CONTRACTORS INC (Continued)**

**1024813988**

Mixed Waste Generator:	No
Transporter Activity:	No
Transfer Facility Activity:	No
Recycler Activity with Storage:	No
Small Quantity On-Site Burner Exemption:	No
Smelting Melting and Refining Furnace Exemption:	No
Underground Injection Control:	No
Off-Site Waste Receipt:	No
Universal Waste Indicator:	Yes
Universal Waste Destination Facility:	Yes
Federal Universal Waste:	No
Active Site Fed-Reg Treatment Storage and Disposal Facility:	Not reported
Active Site Converter Treatment storage and Disposal Facility:	Not reported
Active Site State-Reg Treatment Storage and Disposal Facility:	Not reported
Active Site State-Reg Handler:	---
Federal Facility Indicator:	Not reported
Hazardous Secondary Material Indicator:	N
Sub-Part K Indicator:	Not reported
Commercial TSD Indicator:	No
Treatment Storage and Disposal Type:	Not reported
2018 GPRA Permit Baseline:	Not on the Baseline
2018 GPRA Renewals Baseline:	Not on the Baseline
Permit Renewals Workload Universe:	Not reported
Permit Workload Universe:	Not reported
Permit Progress Universe:	Not reported
Post-Closure Workload Universe:	Not reported
Closure Workload Universe:	Not reported
202 GPRA Corrective Action Baseline:	No
Corrective Action Workload Universe:	No
Subject to Corrective Action Universe:	No
Non-TSDFs Where RCRA CA has Been Imposed Universe:	No
TSDFs Potentially Subject to CA Under 3004 (u)/(v) Universe:	No
TSDFs Only Subject to CA under Discretionary Auth Universe:	No
Corrective Action Priority Ranking:	No NCAPS ranking
Environmental Control Indicator:	No
Institutional Control Indicator:	No
Human Exposure Controls Indicator:	N/A
Groundwater Controls Indicator:	N/A
Operating TSDF Universe:	Not reported
Full Enforcement Universe:	Not reported
Significant Non-Complier Universe:	No
Unaddressed Significant Non-Complier Universe:	No
Addressed Significant Non-Complier Universe:	No
Significant Non-Complier With a Compliance Schedule Universe:	No
Financial Assurance Required:	Not reported
Handler Date of Last Change:	2018-09-05 20:28:13.0
Recognized Trader-Importer:	No
Recognized Trader-Exporter:	No
Importer of Spent Lead Acid Batteries:	No
Exporter of Spent Lead Acid Batteries:	No
Recycler Activity Without Storage:	No
Manifest Broker:	No
Sub-Part P Indicator:	No

Handler - Owner Operator:

Owner/Operator Indicator:

Owner

Map ID  
Direction  
Distance  
Elevation

MAP FINDINGS

Site

Database(s)

EDR ID Number  
EPA ID Number

**A & S CEMENT CONTRACTORS INC (Continued)**

**1024813988**

Owner/Operator Name:	A & S CEMENT CONTRACTORS INC
Legal Status:	Other
Date Became Current:	Not reported
Date Ended Current:	Not reported
Owner/Operator Address:	8140 MONROE AVE
Owner/Operator City,State,Zip:	STANTON, CA 90680-0000
Owner/Operator Telephone:	714-220-2694
Owner/Operator Telephone Ext:	Not reported
Owner/Operator Fax:	Not reported
Owner/Operator Email:	Not reported

Owner/Operator Indicator:	Operator
Owner/Operator Name:	A&S CEMENT CONTRACTOR INC
Legal Status:	Other
Date Became Current:	Not reported
Date Ended Current:	Not reported
Owner/Operator Address:	8140 MONROE AVE
Owner/Operator City,State,Zip:	STANTON, CA 90680
Owner/Operator Telephone:	714-220-2694
Owner/Operator Telephone Ext:	Not reported
Owner/Operator Fax:	Not reported
Owner/Operator Email:	Not reported

Historic Generators:

Receive Date:	2006-05-22 00:00:00.0
Handler Name:	A & S CEMENT CONTRACTORS INC
Federal Waste Generator Description:	Not a generator, verified
State District Owner:	Not reported
Large Quantity Handler of Universal Waste:	No
Recognized Trader Importer:	No
Recognized Trader Exporter:	No
Spent Lead Acid Battery Importer:	No
Spent Lead Acid Battery Exporter:	No
Current Record:	Yes
Non Storage Recycler Activity:	Not reported
Electronic Manifest Broker:	Not reported

List of NAICS Codes and Descriptions:

NAICS Code:	23571
NAICS Description:	CONCRETE CONTRACTORS

Facility Has Received Notices of Violations:

Violations:	No Violations Found
-------------	---------------------

Evaluation Action Summary:

Evaluations:	No Evaluations Found
--------------	----------------------

Map ID  
Direction  
Distance  
Elevation

MAP FINDINGS

EDR ID Number  
EPA ID Number

**Q190**      **A & S CEMENT CONTRACTOR INC**  
**8140 MONROE AV**  
**STANTON, CA 90680**  
**< 1/8**  
**1 ft.**

**CERS**      **S123521933**  
**N/A**

**Site 6 of 51 in cluster Q**

**Relative:**  
**Higher**  
**Actual:**  
**68 ft.**

**CERS:**

Name: A & S CEMENT CONTRACTOR INC  
Address: 8140 MONROE AV  
City,State,Zip: STANTON, CA 90680  
Site ID: 442202  
CERS ID: 10556875  
CERS Description: Chemical Storage Facilities

**Violations:**

Site ID: 442202  
Site Name: A & S CEMENT CONTRACTOR INC  
Violation Date: 02-04-2020  
Citation: 22 CCR 12 66262.34(f) - California Code of Regulations, Title 22, Chapter 12, Section(s) 66262.34(f)  
Violation Description: Failure to properly label hazardous waste accumulation containers and portable tanks with the following requirements: "Hazardous Waste", name and address of the generator, physical and chemical characteristics of the Hazardous Waste, and starting accumulation date.

Violation Notes: Returned to compliance on 02/04/2020. OBSERVATION: Three 55-gallon drums of waste oil were stored on site in the front storage yard were observed without a hazardous waste label. All hazardous waste containers and tanks are required to be labeled with the following information: The words "Hazardous Waste", generator information, accumulation start date, content composition, physical state, and hazardous properties. CORRECTIVE ACTION: Hazardous waste labels were provided during the inspection and were placed on the hazardous waste drums. Violation corrected this date.

Violation Division: Orange County Environmental Health  
Violation Program: HW  
Violation Source: CERS

Site ID: 442202  
Site Name: A & S CEMENT CONTRACTOR INC  
Violation Date: 07-28-2016  
Citation: HSC 6.95 25507 - California Health and Safety Code, Chapter 6.95, Section(s) 25507  
Violation Description: Failure to adequately establish and implement a business plan when storing/handling a hazardous material at or above reportable quantities.

Violation Notes: Returned to compliance on 09/14/2018. HMBEP has not yet been submitted. Please submit an HMBEP that includes all chemicals listed in this report within the next 30 days. You can access the submission portal at <http://cers.calepa.ca.gov/>.

Violation Division: Orange County Environmental Health  
Violation Program: HMRRP  
Violation Source: CERS

Site ID: 442202  
Site Name: A & S CEMENT CONTRACTOR INC  
Violation Date: 10-09-2018  
Citation: HSC 6.95 25508(a)(1) - California Health and Safety Code, Chapter 6.95, Section(s) 25508(a)(1)  
Violation Description: Failure to complete and electronically submit hazardous material

Map ID  
Direction  
Distance  
Elevation

MAP FINDINGS

Site

Database(s)

EDR ID Number  
EPA ID Number

**A & S CEMENT CONTRACTOR INC (Continued)**

**S123521933**

Violation Notes: inventory information for all reportable hazardous materials on site at or above reportable quantities.  
Returned to compliance on 12/06/2018. Hazardous materials inventory was reviewed in CERS and declined. Use comments in CERS to update hazardous materials inventory within 30 days.

Violation Division: Orange County Environmental Health  
Violation Program: HMRRP  
Violation Source: CERS

Site ID: 442202  
Site Name: A & S CEMENT CONTRACTOR INC  
Violation Date: 10-09-2018  
Citation: HSC 6.95 25505(a)(4) - California Health and Safety Code, Chapter 6.95, Section(s) 25505(a)(4)

Violation Description: Failure to provide initial and annual training to all employees in safety procedures in the event of a release or threatened release of a hazardous material or failure to document and maintain training records for a minimum of three years.

Violation Notes: Returned to compliance on 12/12/2018.  
Violation Division: Orange County Environmental Health  
Violation Program: HMRRP  
Violation Source: CERS

Site ID: 442202  
Site Name: A & S CEMENT CONTRACTOR INC  
Violation Date: 02-11-2020  
Citation: HSC 6.95 25508.1(a)-(f) - California Health and Safety Code, Chapter 6.95, Section(s) 25508.1(a)-(f)

Violation Description: Failure to electronically update business plan within 30 days of any one of the following events: A 100 percent or more increase in the quantity of a previously disclosed material. Any handling of a previously undisclosed hazardous materials at or above reportable quantities. A change of business address, business ownership, or business name. A substantial change in the handler's operations that requires modification to any portion of the business plan.

Violation Notes: OBSERVATION: The business failed to update business plan within 30 days when one of the following occurs: a 100 percent or more increase in the quantity of a previously disclosed material; any handling of a previously undisclosed hazardous material; a change of business address, business ownership, or business name; or a substantial change in the handler's operations that requires modification to any portion of the business plan. CORRECTIVE ACTION: Update all hazardous materials inventory, per inspection report, electronically via the California Environmental Reporting System (CERS) at [cers.calepa.ca.gov](http://cers.calepa.ca.gov) within 30 days.

Violation Division: Orange County Environmental Health  
Violation Program: HMRRP  
Violation Source: CERS

Site ID: 442202  
Site Name: A & S CEMENT CONTRACTOR INC  
Violation Date: 10-16-2014  
Citation: HSC 6.95 25508(d) - California Health and Safety Code, Chapter 6.95, Section(s) 25508(d)

Violation Description: Failure to complete and/or electronically submit a business plan when storing/handling a hazardous material at or above reportable quantities.

Map ID  
Direction  
Distance  
Elevation

MAP FINDINGS

EDR ID Number  
EPA ID Number

**A & S CEMENT CONTRACTOR INC (Continued)**

**S123521933**

Violation Notes:	Not reported
Violation Division:	Orange County Environmental Health
Violation Program:	HMRRP
Violation Source:	CERS
Site ID:	442202
Site Name:	A & S CEMENT CONTRACTOR INC
Violation Date:	07-28-2016
Citation:	HSC 6.95 25505(a)(4) - California Health and Safety Code, Chapter 6.95, Section(s) 25505(a)(4)
Violation Description:	Failure to provide initial and annual training to all employees in safety procedures in the event of a release or threatened release of a hazardous material or failure to document and maintain training records for a minimum of three years.
Violation Notes:	Returned to compliance on 10/09/2018. Annual employee training records were not available. Please hold a safety meeting within the next 30 days that covers the business emergency plan and provide a record of the training to this agency.
Violation Division:	Orange County Environmental Health
Violation Program:	HMRRP
Violation Source:	CERS
Site ID:	442202
Site Name:	A & S CEMENT CONTRACTOR INC
Violation Date:	10-16-2014
Citation:	HSC 6.95 25508(a)(1) - California Health and Safety Code, Chapter 6.95, Section(s) 25508(a)(1)
Violation Description:	Failure to complete and electronically submit hazardous material inventory information for all reportable hazardous materials on site at or above reportable quantities.
Violation Notes:	Not reported
Violation Division:	Orange County Environmental Health
Violation Program:	HMRRP
Violation Source:	CERS
Site ID:	442202
Site Name:	A & S CEMENT CONTRACTOR INC
Violation Date:	02-04-2020
Citation:	HSC 6.5 25160.2 - California Health and Safety Code, Chapter 6.5, Section(s) 25160.2
Violation Description:	Failure of a generator of hazardous waste that meets the conditions to be transported on a consolidated manifest to comply with one or more of the required consolidated manifesting procedures and retain copies of receipts for three years.
Violation Notes:	Returned to compliance on 03/05/2020. OBSERVATION: Hazardous waste manifests were not available for review during the inspection. CORRECTIVE ACTION: Ensure that all wastes transported on a consolidated manifest meet all consolidated manifest requirements, and maintain copies of manifests for three years. Email copies of the manifests to this Agency within 30 days to correct the violation.
Violation Division:	Orange County Environmental Health
Violation Program:	HW
Violation Source:	CERS
Evaluation:	
Eval General Type:	Other/Unknown
Eval Date:	08-07-2015

Map ID  
Direction  
Distance  
Elevation

MAP FINDINGS

Site

Database(s)

EDR ID Number  
EPA ID Number

**A & S CEMENT CONTRACTOR INC (Continued)**

**S123521933**

Violations Found:	No
Eval Type:	Other, not routine, done by local agency
Eval Notes:	Not reported
Eval Division:	Orange County Environmental Health
Eval Program:	HMRRP
Eval Source:	CERS
Eval General Type:	Other/Unknown
Eval Date:	10-09-2018
Violations Found:	Yes
Eval Type:	Other, not routine, done by local agency
Eval Notes:	The following documentation submitted to CERS on 09/14/18 has been reviewed and ACCEPTED: -Business Activities -Business Owner/Operator Identification -Site Map -Emergency Contingency Plan/Training Records Violations I619, I292 and I208 have been corrected. The hazardous materials inventory submitted on this date has been declined, violation cited. During 7/28/2016 inspection, training records were unavailable for review and to date, have not been received by this agency. Violation I239 remains outstanding. Provide training records to this agency immediately.
Eval Division:	Orange County Environmental Health
Eval Program:	HMRRP
Eval Source:	CERS
Eval General Type:	Other/Unknown
Eval Date:	10-16-2014
Violations Found:	Yes
Eval Type:	Other, not routine, done by local agency
Eval Notes:	Orange County Environmental Health as the Certified Unified Program Agency (OC CUPA) is the administrating agency for the Hazardous Materials Disclosure and Business Emergency Plan programs (HMD/BEP) previously administered by the Orange County Fire Authority. During the months of August and December of 2013, the OC CUPA sent out letters to regulated businesses requesting them to electronically submit their HMD/BEP forms. Electronic submission of these forms is a legal requirement. Failure to submit HMD/BEP forms is in violation of the California Health & Safety Code Chapter 6.95. According to our records there is no electronic submission for this facility. Please go to <a href="http://www.esubmit.ocgov.com">www.esubmit.ocgov.com</a> to request a username and password and submit your HMD/BEP forms within the next 30 days. Businesses may also submit forms via the California Environmental Reporting System. Please verify that all owner information that is prepopulated on the E-Submit Portal is still [Truncated]
Eval Division:	Orange County Environmental Health
Eval Program:	HMRRP
Eval Source:	CERS
Eval General Type:	Other/Unknown
Eval Date:	12-06-2018
Violations Found:	No
Eval Type:	Other, not routine, done by local agency
Eval Notes:	The following documents have been received in CERS on 12/6/2018 and ACCEPTED: - Business Activities - Business Owner/Operator Identification - Hazardous Materials Inventory - Site Map - Emergency Response/Contingency Plan (received 9/14/2018) Violation I169 has been corrected. The following violation remains outstanding and must be corrected immediately: I239 - Initial and/or annual employee training

Map ID  
Direction  
Distance  
Elevation

MAP FINDINGS

Site

Database(s)

EDR ID Number  
EPA ID Number

**A & S CEMENT CONTRACTOR INC (Continued)**

**S123521933**

was not completed, not documented, and records were not made available for 3 years. Please provide training records to this Agency immediately.

Eval Division: Orange County Environmental Health  
Eval Program: HMRRP  
Eval Source: CERS

Eval General Type: Other/Unknown  
Eval Date: 12-12-2018

Violations Found: No

Eval Type: Other, not routine, done by local agency

Eval Notes: Annual safety training records covering the Hazardous Materials Business Plan have been received on 12/12/2018 for this site. Violation I239 has been corrected. Please continue to conduct annual safety training with employees and ensure records are available for a minimum of 3 years per HSC 6.95 25505(a)(4).

Eval Division: Orange County Environmental Health  
Eval Program: HMRRP  
Eval Source: CERS

Eval General Type: Other/Unknown  
Eval Date: 07-03-2020

Violations Found: No

Eval Type: Other, not routine, done by local agency

Eval Notes: INSPECTOR COMMENT: Uniform hazardous waste manifest for waste oil was received on 3/5/2020 via email. The following violation has been corrected: I479 - All consolidated manifest requirements are met; Failure of a generator of hazardous waste that meets the conditions to be transported on a consolidated manifest to comply with one or more of the required consolidated manifesting procedures and retain copies of receipts for three years. HSC 6.5 25160.2 Please retain all hazardous waste manifests for three years and have them available for review during inspections. Facility does not have any other outstanding hazardous waste violation at this time.

Eval Division: Orange County Environmental Health  
Eval Program: HW  
Eval Source: CERS

Eval General Type: Other/Unknown  
Eval Date: 07-09-2018

Violations Found: No

Eval Type: Other, not routine, done by local agency

Eval Notes: Called facility to speak with Mike Duffey, listed as the contact on the last inspection report dated 10/16/14. Mike no longer works with the A & S Cement. Spoke with Marina regarding hazardous materials disclosure and employee training outstanding violations. Marina stated she no one was available at the time and that she would forward my message to the manager and owner.

Eval Division: Orange County Environmental Health  
Eval Program: HMRRP  
Eval Source: CERS

Eval General Type: Other/Unknown  
Eval Date: 07-27-2016

Violations Found: No

Eval Type: Other, not routine, done by local agency

Eval Notes: Not reported



Map ID  
Direction  
Distance  
Elevation

MAP FINDINGS

Site

Database(s)

EDR ID Number  
EPA ID Number

**A & S CEMENT CONTRACTOR INC (Continued)**

**S123521933**

Eval Division: Orange County Environmental Health  
Eval Program: HMRRP  
Eval Source: CERS

Eval General Type: Compliance Evaluation Inspection  
Eval Date: 07-28-2016  
Violations Found: Yes  
Eval Type: Routine done by local agency  
Eval Notes: On site for routine hazardous materials and business emergency plan inspection. Consent to enter and inspect was given by Marina Rodriguez, Office Manager. Observed the facility and inspected hazardous materials storage. The following materials were observed in amounts that meet or exceed the minimum volumes required for disclosure: -Water emulsion curing compound, 55 gallon drum -Rotella HD T1 SAE 30, 55 gallon drum Business emergency plan has not yet been submitted. A violation was issued for the HMBEP. Annual employee safety training records were not available. A violation was issued for the records. The facility is responsible for identifying all hazardous materials, to include hazardous wastes, which are above disclosure thresholds. If there is a change in the type or amount of chemicals that are maintained on site, please submit revised documents (electronically) within 30 days of the change.

Eval Division: Orange County Environmental Health  
Eval Program: HMRRP  
Eval Source: CERS

Eval General Type: Compliance Evaluation Inspection  
Eval Date: 02-04-2020  
Violations Found: Yes  
Eval Type: Routine done by local agency  
Eval Notes: INSPECTOR COMMENT: On-site for an initial hazardous waste generator inspection. Walked throughout the facility. Observed hazardous waste storage areas. Containers were closed but were not labeled. Discussed labeling requirements with Mr. Schunk. Labels were provided during the inspections and placed on the drums. Employees are reported to be trained. Manifests were not available for review. Discussed manifest retention requirements with Mr. Schunk. Please provide the manifests via email within 30 days. Facility generates the following waste streams: - Used Oil Emergency plan is available on site. No hazardous waste or universal waste observed in the dumpster/enclosure area.

Eval Division: Orange County Environmental Health  
Eval Program: HW  
Eval Source: CERS

Eval General Type: Compliance Evaluation Inspection  
Eval Date: 02-04-2020  
Violations Found: Yes  
Eval Type: Routine done by local agency  
Eval Notes: INSPECTOR COMMENT: The following hazardous materials were observed on site over reportable quantities: - Used Oil (165 gallons) - Resin-Based Water Emulsion Concrete Curing Compound (210 gallons) - Acetylene (approximately 260 cubic feet) - Oxygen (approximately 260 cubic feet) If concrete is stored on-site over 500 lbs. on a regular basis, please also disclose. Please electronically submit the corrected map with the arrows that was available for review on site.

Eval Division: Orange County Environmental Health  
Eval Program: HMRRP

Map ID  
Direction  
Distance  
Elevation

MAP FINDINGS

Site

Database(s)

EDR ID Number  
EPA ID Number

**A & S CEMENT CONTRACTOR INC (Continued)**

**S123521933**

Eval Source: CERS

Eval General Type: Other/Unknown  
Eval Date: 05-27-2016  
Violations Found: No  
Eval Type: Other, not routine, done by local agency  
Eval Notes: On site for a Hazardous Materials inspection. Owner/Operator not on site for inspection. Site appears to be closed on this date. Reporting thresholds are 500 pounds of solid or 55 gallons of liquid or 200 cubic feet of gas. ( this includes waste or materials) Please contact this agency for a routine Hazardous materials inspection within 30 days. Facility can submit forms electronically by going to [www.cersbusiness.calepa.ca.gov](http://www.cersbusiness.calepa.ca.gov) and requesting a username and password. User guides and tutorials are located on the home page to help you get started.

Eval Division: Orange County Environmental Health  
Eval Program: HMRRP  
Eval Source: CERS

Eval General Type: Other/Unknown  
Eval Date: 06-04-2018  
Violations Found: No  
Eval Type: Other, not routine, done by local agency  
Eval Notes: The facility was issued violations I292 and I169 on 10/16/14 for failure to submit an HMBEP (Hazardous Materials Disclosure and Business Emergency Plan) and Hazardous Materials Inventory electronically to this Agency through California Environmental Reporting System (CERS) and violation I239 for failure to maintain annual employee training records. The facility has still not submitted their HMBP to CERS and these violations remain outstanding. Please follow the instructions for creating and submitting an HMBEP to CERS sent in the email with this report, and send me employee training records for 2016 to present. Please complete and submit your HMBEP to CERS within 30 days. For assistance contact Justin Bechara at [jbechara@ochca.com](mailto:jbechara@ochca.com) or (714)290-5786. A copy of this report was sent to Michael Schunk at [Michael@ascement.net](mailto:Michael@ascement.net).

Eval Division: Orange County Environmental Health  
Eval Program: HMRRP  
Eval Source: CERS

Eval General Type: Other/Unknown  
Eval Date: 06-13-2016  
Violations Found: No  
Eval Type: Other, not routine, done by local agency  
Eval Notes: On site for a HM inspection. office worker indicated that owner was not on site. Left my card on site.

Eval Division: Orange County Environmental Health  
Eval Program: HMRRP  
Eval Source: CERS

Eval General Type: Other/Unknown  
Eval Date: 08-02-2018  
Violations Found: No  
Eval Type: Other, not routine, done by local agency  
Eval Notes: Your facility was cited violations I292 and I169 on 10/16/14 for not submitting a Hazardous Materials Disclosure & Business Emergency Plan (HMBP) to California Environmental Reporting System (CERS). On 7/28/16

Map ID  
Direction  
Distance  
Elevation

MAP FINDINGS

Site

Database(s)

EDR ID Number  
EPA ID Number

**A & S CEMENT CONTRACTOR INC (Continued)**

**S123521933**

violations I208 and I239 were cited for continuance of not submitting the HMBP and not having employee training records available for review. As of this date there is no HMBEP submitted to CERS, all violations remain outstanding. Go to <https://cersbusiness2.calepa.ca.gov/Account/SignIn?ReturnUrl=%2f> and create an account. Once you are able to access your account after verifying by email, click "add new facility", enter your facility details, and once done click "start" to being working on your HMBEP. The HMBEP is composed of three different sections: 1) Facility Information, 2) Hazardous Materials Inventory, 3) Emergency Response and Training Plans. Complete each section and submit within 30 days. Here is some additional information to help. For Section 1)  
[Truncated]

Eval Division: Orange County Environmental Health  
Eval Program: HMRRP  
Eval Source: CERS

**Enforcement Action:**

Site ID: 442202  
Site Name: A & S CEMENT CONTRACTOR INC  
Site Address: 8140 MONROE AV  
Site City: STANTON  
Site Zip: 90680  
Enf Action Date: 08-07-2015  
Enf Action Type: Notice of Violation (Unified Program)  
Enf Action Description: Notice of Violation Issued by the Inspector at the Time of Inspection  
Enf Action Notes: Failure to Electronically Submit HMD/BEP.  
Enf Action Division: Orange County Environmental Health  
Enf Action Program: HMRRP  
Enf Action Source: CERS

**Affiliation:**

Affiliation Type Desc: Document Preparer  
Entity Name: Michael Schunk  
Entity Title: Not reported  
Affiliation Address: Not reported  
Affiliation City: Not reported  
Affiliation State: Not reported  
Affiliation Country: Not reported  
Affiliation Zip: Not reported  
Affiliation Phone: Not reported

Affiliation Type Desc: Legal Owner  
Entity Name: A&S Cement Contractors, Inc.  
Entity Title: Not reported  
Affiliation Address: 8140 MONROE AVE.  
Affiliation City: STANTON  
Affiliation State: CA  
Affiliation Country: United States  
Affiliation Zip: 90680  
Affiliation Phone: (714) 220-2694

Affiliation Type Desc: Operator  
Entity Name: A&S Cement Contractors, Inc.  
Entity Title: Not reported  
Affiliation Address: Not reported

Map ID  
Direction  
Distance  
Elevation

MAP FINDINGS

Site

Database(s)

EDR ID Number  
EPA ID Number

**A & S CEMENT CONTRACTOR INC (Continued)**

**S123521933**

Affiliation City: Not reported  
Affiliation State: Not reported  
Affiliation Country: Not reported  
Affiliation Zip: Not reported  
Affiliation Phone: (714) 220-2694

Affiliation Type Desc: Environmental Contact  
Entity Name: Michael Schunk  
Entity Title: Not reported  
Affiliation Address: 8140 Monroe Avenue  
Affiliation City: Stanton  
Affiliation State: CA  
Affiliation Country: Not reported  
Affiliation Zip: 90680  
Affiliation Phone: Not reported

Affiliation Type Desc: Facility Mailing Address  
Entity Name: Mailing Address  
Entity Title: Not reported  
Affiliation Address: 8140 MONROE AVE.  
Affiliation City: STANTON  
Affiliation State: CA  
Affiliation Country: Not reported  
Affiliation Zip: 90680  
Affiliation Phone: Not reported

Affiliation Type Desc: Identification Signer  
Entity Name: Michael Schunk  
Entity Title: Project Manager  
Affiliation Address: Not reported  
Affiliation City: Not reported  
Affiliation State: Not reported  
Affiliation Country: Not reported  
Affiliation Zip: Not reported  
Affiliation Phone: Not reported

Affiliation Type Desc: CUPA District  
Entity Name: Orange County Env Health  
Entity Title: Not reported  
Affiliation Address: 1241 East Dyer Road Suite 120  
Affiliation City: Santa Ana  
Affiliation State: CA  
Affiliation Country: Not reported  
Affiliation Zip: 92705-5611  
Affiliation Phone: (714) 433-6406

Affiliation Type Desc: Parent Corporation  
Entity Name: A & S CEMENT CONTRACTOR INC  
Entity Title: Not reported  
Affiliation Address: Not reported  
Affiliation City: Not reported  
Affiliation State: Not reported  
Affiliation Country: Not reported  
Affiliation Zip: Not reported  
Affiliation Phone: Not reported

Map ID  
Direction  
Distance  
Elevation

MAP FINDINGS

EDR ID Number  
EPA ID Number

**Q191**      **A & S CEMENT CONTRACTORS INC**  
**8140 MONROE AVE**  
**STANTON, CA 90680**  
**< 1/8**  
**1 ft.**

**FINDS**    **1024679291**  
**ECHO**      **N/A**

**Site 7 of 51 in cluster Q**

**Relative:**  
**Higher**

**FINDS:**  
Registry ID:            110070467685

**Actual:**  
**68 ft.**

Click Here:

Environmental Interest/Information System:

RCRAInfo is a national information system that supports the Resource Conservation and Recovery Act (RCRA) program through the tracking of events and activities related to facilities that generate, transport, and treat, store, or dispose of hazardous waste. RCRAInfo allows RCRA program staff to track the notification, permit, compliance, and corrective action activities required under RCRA.

[Click this hyperlink](#) while viewing on your computer to access additional FINDS: detail in the EDR Site Report.

**ECHO:**

Envid:                            1024679291  
Registry ID:                  110070467685  
DFR URL:                      <http://echo.epa.gov/detailed-facility-report?fid=110070467685>  
Name:                          A & S CEMENT CONTRACTORS INC  
Address:                      8140 MONROE AVE  
City,State,Zip:              STANTON, CA 90680

**T192**      **PURRFECT AUTO SERVICE #32**  
**10711 BEACH BLVD**  
**STANTON, CA 90680**  
**< 1/8**  
**1 ft.**

**HAZNET**    **S113071023**  
**HWTS**      **N/A**

**Site 1 of 8 in cluster T**

**Relative:**  
**Higher**

**HAZNET:**  
Name:                          PURRFECT AUTO SERVICE #32  
Address:                      10711 BEACH BLVD  
Address 2:                    Not reported  
City,State,Zip:              STANTON, CA 906800000  
Contact:                      INACT PER VQ96  
Telephone:                   7147618863  
Mailing Name:               Not reported  
Mailing Address:            10711 BEACH BLVD

Year:                            1997  
Gepaid:                        CAL000125706  
TSD EPA ID:                  CAD099452708  
CA Waste Code:              221 - Waste oil and mixed oil  
Disposal Method:            R01 - Recycler  
Tons:                            1.52

Year:                            1996  
Gepaid:                        CAL000125706  
TSD EPA ID:                  CAD099452708  
CA Waste Code:              221 - Waste oil and mixed oil  
Disposal Method:            R01 - Recycler  
Tons:                            1.9

Year:                            1996

Map ID  
Direction  
Distance  
Elevation

MAP FINDINGS

Site

Database(s)

EDR ID Number  
EPA ID Number

**PURRFECT AUTO SERVICE #32 (Continued)**

**S113071023**

Gepaid: CAL000125706  
TSD EPA ID: CAD099452708  
CA Waste Code: 135 - Unspecified aqueous solution  
Disposal Method: R01 - Recycler  
Tons: 0.462

**Additional Info:**

Year: 1997  
Gen EPA ID: CAL000125706

Shipment Date: 19970110  
Creation Date: 5/20/1997 0:00:00  
Receipt Date: 19970113  
Manifest ID: 96037504  
Trans EPA ID: CAD981427669  
Trans Name: Not reported  
Trans 2 EPA ID: Not reported  
Trans 2 Name: Not reported  
TSDF EPA ID: CAD099452708  
Trans Name: Not reported  
TSDF Alt EPA ID: Not reported  
TSDF Alt Name: Not reported  
Waste Code Description: 221 - Waste oil and mixed oil  
RCRA Code: Not reported  
Meth Code: R01 - Recycler  
Quantity Tons: 1.52  
Waste Quantity: 400  
Quantity Unit: G  
Additional Code 1: Not reported  
Additional Code 2: Not reported  
Additional Code 3: Not reported  
Additional Code 4: Not reported  
Additional Code 5: Not reported

**Additional Info:**

Year: 1996  
Gen EPA ID: CAL000125706

Shipment Date: 19961205  
Creation Date: 5/20/1997 0:00:00  
Receipt Date: 19961206  
Manifest ID: 96037225  
Trans EPA ID: CAD981427669  
Trans Name: Not reported  
Trans 2 EPA ID: Not reported  
Trans 2 Name: Not reported  
TSDF EPA ID: CAD099452708  
Trans Name: Not reported  
TSDF Alt EPA ID: Not reported  
TSDF Alt Name: Not reported  
Waste Code Description: 135 - Unspecified aqueous solution  
RCRA Code: Not reported  
Meth Code: R01 - Recycler  
Quantity Tons: 0.462  
Waste Quantity: 110

Map ID  
Direction  
Distance  
Elevation

MAP FINDINGS

Site

Database(s)

EDR ID Number  
EPA ID Number

**PURRFECT AUTO SERVICE #32 (Continued)**

**S113071023**

Quantity Unit:	G
Additional Code 1:	Not reported
Additional Code 2:	Not reported
Additional Code 3:	Not reported
Additional Code 4:	Not reported
Additional Code 5:	Not reported
Shipment Date:	19961203
Creation Date:	5/20/1997 0:00:00
Receipt Date:	19961205
Manifest ID:	96037213
Trans EPA ID:	CAD981427669
Trans Name:	Not reported
Trans 2 EPA ID:	Not reported
Trans 2 Name:	Not reported
TSDf EPA ID:	CAD099452708
Trans Name:	Not reported
TSDf Alt EPA ID:	Not reported
TSDf Alt Name:	Not reported
Waste Code Description:	221 - Waste oil and mixed oil
RCRA Code:	Not reported
Meth Code:	R01 - Recycler
Quantity Tons:	1.9
Waste Quantity:	500
Quantity Unit:	G
Additional Code 1:	Not reported
Additional Code 2:	Not reported
Additional Code 3:	Not reported
Additional Code 4:	Not reported
Additional Code 5:	Not reported

**HWTS:**

Name:	PURRFECT AUTO SERVICE #32
Address:	10711 BEACH BLVD
Address 2:	Not reported
City,State,Zip:	STANTON, CA 906800000
EPA ID:	CAL000125706
Inactive Date:	06/30/1996
Create Date:	07/05/1996
Last Act Date:	02/21/1997
Mailing Name:	Not reported
Mailing Address:	10711 BEACH BLVD
Mailing Address 2:	Not reported
Mailing City,State,Zip:	STANTON, CA 906800000
Owner Name:	HAN LEE
Owner Address:	10711 BEACH BLVD
Owner Address 2:	Not reported
Owner City,State,Zip:	STANTON, CA 926800000
Contact Name:	INACT PER VQ96
Contact Address:	10711 BEACH BLVD
Contact Address 2:	Not reported
City,State,Zip:	STANTON, CA 906800000

Map ID  
Direction  
Distance  
Elevation

MAP FINDINGS

EDR ID Number  
EPA ID Number

	Site	Database(s)	EDR ID Number EPA ID Number
<b>M193</b>	<b>M &amp; G CUSTOM POLISHING</b>	<b>RCRA NonGen / NLR</b>	<b>1024794998</b>
<b>&lt; 1/8</b>	<b>8356 STANDUSTRIAL</b>		<b>CAL000158903</b>
<b>1 ft.</b>	<b>STANTON, CA 90680</b>		
	<b>Site 18 of 40 in cluster M</b>		
<b>Relative:</b>	RCRA NonGen / NLR:		
<b>Higher</b>	Date Form Received by Agency:	1995-02-24 00:00:00.0	
	Handler Name:	M & G CUSTOM POLISHING	
<b>Actual:</b>	Handler Address:	8356 STANDUSTRIAL	
<b>72 ft.</b>	Handler City,State,Zip:	STANTON, CA 90680-0000	
	EPA ID:	CAL000158903	
	Contact Name:	MARTIN AYALA	
	Contact Address:	8356 STANDUSTRIAL ST	
	Contact City,State,Zip:	STANTON, CA 90680	
	Contact Telephone:	714-995-0261	
	Contact Fax:	714-952-4263	
	Contact Email:	MGPOLISHING@YAHOO.COM	
	Contact Title:	Not reported	
	EPA Region:	09	
	Land Type:	Not reported	
	Federal Waste Generator Description:	Not a generator, verified	
	Non-Notifier:	Not reported	
	Biennial Report Cycle:	Not reported	
	Accessibility:	Not reported	
	Active Site Indicator:	Handler Activities	
	State District Owner:	Not reported	
	State District:	Not reported	
	Mailing Address:	8356 STANDUSTRIAL ST	
	Mailing City,State,Zip:	STANTON, CA 90680-0000	
	Owner Name:	MARTIN AYALA,GERARDO AYALA	
	Owner Type:	Other	
	Operator Name:	MARTIN AYALA	
	Operator Type:	Other	
	Short-Term Generator Activity:	No	
	Importer Activity:	No	
	Mixed Waste Generator:	No	
	Transporter Activity:	No	
	Transfer Facility Activity:	No	
	Recycler Activity with Storage:	No	
	Small Quantity On-Site Burner Exemption:	No	
	Smelting Melting and Refining Furnace Exemption:	No	
	Underground Injection Control:	No	
	Off-Site Waste Receipt:	No	
	Universal Waste Indicator:	Yes	
	Universal Waste Destination Facility:	Yes	
	Federal Universal Waste:	No	
	Active Site Fed-Reg Treatment Storage and Disposal Facility:	Not reported	
	Active Site Converter Treatment storage and Disposal Facility:	Not reported	
	Active Site State-Reg Treatment Storage and Disposal Facility:	Not reported	
	Active Site State-Reg Handler:	---	
	Federal Facility Indicator:	Not reported	
	Hazardous Secondary Material Indicator:	N	
	Sub-Part K Indicator:	Not reported	
	Commercial TSD Indicator:	No	
	Treatment Storage and Disposal Type:	Not reported	
	2018 GPRA Permit Baseline:	Not on the Baseline	
	2018 GPRA Renewals Baseline:	Not on the Baseline	
	Permit Renewals Workload Universe:	Not reported	



Map ID  
Direction  
Distance  
Elevation

MAP FINDINGS

Site

Database(s)

EDR ID Number  
EPA ID Number

**M & G CUSTOM POLISHING (Continued)**

**1024794998**

Permit Workload Universe:	Not reported
Permit Progress Universe:	Not reported
Post-Closure Workload Universe:	Not reported
Closure Workload Universe:	Not reported
202 GPRA Corrective Action Baseline:	No
Corrective Action Workload Universe:	No
Subject to Corrective Action Universe:	No
Non-TSDFs Where RCRA CA has Been Imposed Universe:	No
TSDFs Potentially Subject to CA Under 3004 (u)/(v) Universe:	No
TSDFs Only Subject to CA under Discretionary Auth Universe:	No
Corrective Action Priority Ranking:	No NCAPS ranking
Environmental Control Indicator:	No
Institutional Control Indicator:	No
Human Exposure Controls Indicator:	N/A
Groundwater Controls Indicator:	N/A
Operating TSDF Universe:	Not reported
Full Enforcement Universe:	Not reported
Significant Non-Complier Universe:	No
Unaddressed Significant Non-Complier Universe:	No
Addressed Significant Non-Complier Universe:	No
Significant Non-Complier With a Compliance Schedule Universe:	No
Financial Assurance Required:	Not reported
Handler Date of Last Change:	2018-09-05 15:43:31.0
Recognized Trader-Importer:	No
Recognized Trader-Exporter:	No
Importer of Spent Lead Acid Batteries:	No
Exporter of Spent Lead Acid Batteries:	No
Recycler Activity Without Storage:	No
Manifest Broker:	No
Sub-Part P Indicator:	No

**Handler - Owner Operator:**

Owner/Operator Indicator:	Operator
Owner/Operator Name:	MARTIN AYALA
Legal Status:	Other
Date Became Current:	Not reported
Date Ended Current:	Not reported
Owner/Operator Address:	8356 STANDUSTRIAL ST
Owner/Operator City,State,Zip:	STANTON, CA 90680
Owner/Operator Telephone:	714-995-0261
Owner/Operator Telephone Ext:	Not reported
Owner/Operator Fax:	Not reported
Owner/Operator Email:	Not reported
Owner/Operator Indicator:	Owner
Owner/Operator Name:	MARTIN AYALA,GERARDO AYALA
Legal Status:	Other
Date Became Current:	Not reported
Date Ended Current:	Not reported
Owner/Operator Address:	8356 STANDUSTRIAL ST
Owner/Operator City,State,Zip:	STANTON, CA 90680-0000
Owner/Operator Telephone:	714-995-0261
Owner/Operator Telephone Ext:	Not reported
Owner/Operator Fax:	Not reported
Owner/Operator Email:	Not reported

Map ID  
Direction  
Distance  
Elevation

MAP FINDINGS

Site

Database(s)

EDR ID Number  
EPA ID Number

**M & G CUSTOM POLISHING (Continued)**

**1024794998**

Historic Generators:

Receive Date: 1995-02-24 00:00:00.0  
Handler Name: M & G CUSTOM POLISHING  
Federal Waste Generator Description: Not a generator, verified  
State District Owner: Not reported  
Large Quantity Handler of Universal Waste: No  
Recognized Trader Importer: No  
Recognized Trader Exporter: No  
Spent Lead Acid Battery Importer: No  
Spent Lead Acid Battery Exporter: No  
Current Record: Yes  
Non Storage Recycler Activity: Not reported  
Electronic Manifest Broker: Not reported

List of NAICS Codes and Descriptions:

NAICS Code: 3312  
NAICS Description: STEEL PRODUCT MANUFACTURING FROM PURCHASED STEEL

Facility Has Received Notices of Violations:

Violations: No Violations Found

Evaluation Action Summary:

Evaluations: No Evaluations Found

**P194 1X MILLS, ROBERT  
10652 FLOWER ST  
STANTON, CA 90680**

**HAZNET S123733643  
HWTS N/A**

**< 1/8**

**1 ft.**

**Site 5 of 7 in cluster P**

**Relative:  
Lower**

HAZNET:

Name: 1X MILLS, ROBERT  
Address: 10652 FLOWER ST  
Address 2: Not reported  
City,State,Zip: STANTON, CA 906800000  
Contact: ROBERT MILLS  
Telephone: 7148286413  
Mailing Name: Not reported  
Mailing Address: P O BOX 863

**Actual:  
67 ft.**

Year: 1991  
Gepaid: CAC000556888  
TSD EPA ID: CAT080011059  
CA Waste Code: 221 - Waste oil and mixed oil  
Disposal Method: 01 -  
Tons: 0

HWTS:

Name: 1X MILLS, ROBERT  
Address: 10652 FLOWER ST  
Address 2: Not reported  
City,State,Zip: STANTON, CA 906800000  
EPA ID: CAC000556888

Map ID  
Direction  
Distance  
Elevation

MAP FINDINGS

Site

Database(s)

EDR ID Number  
EPA ID Number

**1X MILLS, ROBERT (Continued)**

**S123733643**

Inactive Date: 10/25/2000  
Create Date: 01/16/1991  
Last Act Date: 10/25/2000  
Mailing Name: Not reported  
Mailing Address: P O BOX 863  
Mailing Address 2: Not reported  
Mailing City,State,Zip: STANTON, CA 906800000  
Owner Name: ROBERT MILLS  
Owner Address: --  
Owner Address 2: Not reported  
Owner City,State,Zip: --, 99 --  
Contact Name: ROBERT MILLS  
Contact Address: --  
Contact Address 2: Not reported  
City,State,Zip: --, 99 --

**Q195**

**BD LOOPS INC  
8161 MONROE AVE  
STANTON, CA 90680**

**NPDES  
CERS**

**S121022285  
N/A**

**< 1/8  
1 ft.**

**Site 8 of 51 in cluster Q**

**Relative:  
Lower**

**Actual:  
67 ft.**

NPDES:  
Name: BD LOOPS INC  
Address: 8161 MONROE AVE  
City,State,Zip: STANTON, CA 90680  
Facility Status: Active  
NPDES Number: CAS000001  
Region: 8  
Agency Number: 0  
Regulatory Measure ID: 482959  
Place ID: Not reported  
Order Number: 97-03-DWQ  
WDID: 8 30NEC002959  
Regulatory Measure Type: Enrollee  
Program Type: Industrial  
Adoption Date Of Regulatory Measure: Not reported  
Effective Date Of Regulatory Measure: 01/31/2017  
Termination Date Of Regulatory Measure: Not reported  
Expiration Date Of Regulatory Measure: Not reported  
Discharge Address: 8161 Monroe Ave  
Discharge Name: BD LOOPS INC  
Discharge City: Stanton  
Discharge State: California  
Discharge Zip: 90680  
Status: Not reported  
Status Date: Not reported  
Operator Name: Not reported  
Operator Address: Not reported  
Operator City: Not reported  
Operator State: Not reported  
Operator Zip: Not reported

**NPDES as of 03/2018:**

NPDES Number: Not reported  
Status: Not reported  
Agency Number: Not reported  
Region: 8

Map ID  
Direction  
Distance  
Elevation

MAP FINDINGS

Site

Database(s)

EDR ID Number  
EPA ID Number

**BD LOOPS INC (Continued)**

**S121022285**

Regulatory Measure ID: 482959  
Order Number: Not reported  
Regulatory Measure Type: Industrial  
Place ID: Not reported  
WDID: 8 30NEC002959  
Program Type: Not reported  
Adoption Date Of Regulatory Measure: Not reported  
Effective Date Of Regulatory Measure: Not reported  
Expiration Date Of Regulatory Measure: Not reported  
Termination Date Of Regulatory Measure: Not reported  
Discharge Name: Not reported  
Discharge Address: Not reported  
Discharge City: Not reported  
Discharge State: Not reported  
Discharge Zip: Not reported  
Received Date: 01/26/2017  
Processed Date: 01/31/2017  
Status: Active  
Status Date: 01/31/2017  
Place Size: 10200  
Place Size Unit: SqFt  
Contact: Shawna Dickson  
Contact Title: Chief Financial Officer  
Contact Phone: 714-723-0946  
Contact Phone Ext: Not reported  
Contact Email: bdloops@aol.com  
Operator Name: BD LOOPS INC  
Operator Address: 8161 Monroe Ave  
Operator City: Stanton  
Operator State: California  
Operator Zip: 90680  
Operator Contact: Shawna Dickson  
Operator Contact Title: Chief Financial Officer  
Operator Contact Phone: 714-723-0946  
Operator Contact Phone Ext: Not reported  
Operator Contact Email: bdloops@aol.com  
Operator Type: Private Business  
Developer: Not reported  
Developer Address: Not reported  
Developer City: Not reported  
Developer State: California  
Developer Zip: Not reported  
Developer Contact: Not reported  
Developer Contact Title: Not reported  
Constype Linear Utility Ind: Not reported  
Emergency Phone: 714-334-6978  
Emergency Phone Ext: Not reported  
Constype Above Ground Ind: Not reported  
Constype Below Ground Ind: Not reported  
Constype Cable Line Ind: Not reported  
Constype Comm Line Ind: Not reported  
Constype Commercial Ind: Not reported  
Constype Electrical Line Ind: Not reported  
Constype Gas Line Ind: Not reported  
Constype Industrial Ind: Not reported  
Constype Other Description: Not reported  
Constype Other Ind: Not reported

Map ID  
Direction  
Distance  
Elevation

MAP FINDINGS

Site

Database(s)

EDR ID Number  
EPA ID Number

**BD LOOPS INC (Continued)**

**S121022285**

Constype Recons Ind:	Not reported
Constype Residential Ind:	Not reported
Constype Transport Ind:	Not reported
Constype Utility Description:	Not reported
Constype Utility Ind:	Not reported
Constype Water Sewer Ind:	Not reported
Dir Discharge Uswater Ind:	Not reported
Receiving Water Name:	Not reported
Certifier:	Ted Dickson
Certifier Title:	President
Certification Date:	26-JAN-17
Primary Sic:	3999-Manufacturing Industries, NEC
Secondary Sic:	Not reported
Tertiary Sic:	Not reported
NPDES Number:	CAS000001
Status:	Active
Agency Number:	0
Region:	8
Regulatory Measure ID:	482959
Order Number:	97-03-DWQ
Regulatory Measure Type:	Enrollee
Place ID:	Not reported
WDID:	8 30NEC002959
Program Type:	Industrial
Adoption Date Of Regulatory Measure:	Not reported
Effective Date Of Regulatory Measure:	01/31/2017
Expiration Date Of Regulatory Measure:	Not reported
Termination Date Of Regulatory Measure:	Not reported
Discharge Name:	BD LOOPS INC
Discharge Address:	8161 Monroe Ave
Discharge City:	Stanton
Discharge State:	California
Discharge Zip:	90680
Received Date:	Not reported
Processed Date:	Not reported
Status:	Not reported
Status Date:	Not reported
Place Size:	Not reported
Place Size Unit:	Not reported
Contact:	Not reported
Contact Title:	Not reported
Contact Phone:	Not reported
Contact Phone Ext:	Not reported
Contact Email:	Not reported
Operator Name:	Not reported
Operator Address:	Not reported
Operator City:	Not reported
Operator State:	Not reported
Operator Zip:	Not reported
Operator Contact:	Not reported
Operator Contact Title:	Not reported
Operator Contact Phone:	Not reported
Operator Contact Phone Ext:	Not reported
Operator Contact Email:	Not reported
Operator Type:	Not reported
Developer:	Not reported

Map ID  
Direction  
Distance  
Elevation

MAP FINDINGS

Site

Database(s)

EDR ID Number  
EPA ID Number

**BD LOOPS INC (Continued)**

**S121022285**

Developer Address: Not reported  
Developer City: Not reported  
Developer State: Not reported  
Developer Zip: Not reported  
Developer Contact: Not reported  
Developer Contact Title: Not reported  
Constype Linear Utility Ind: Not reported  
Emergency Phone: Not reported  
Emergency Phone Ext: Not reported  
Constype Above Ground Ind: Not reported  
Constype Below Ground Ind: Not reported  
Constype Cable Line Ind: Not reported  
Constype Comm Line Ind: Not reported  
Constype Commercial Ind: Not reported  
Constype Electrical Line Ind: Not reported  
Constype Gas Line Ind: Not reported  
Constype Industrial Ind: Not reported  
Constype Other Description: Not reported  
Constype Other Ind: Not reported  
Constype Recons Ind: Not reported  
Constype Residential Ind: Not reported  
Constype Transport Ind: Not reported  
Constype Utility Description: Not reported  
Constype Utility Ind: Not reported  
Constype Water Sewer Ind: Not reported  
Dir Discharge Uswater Ind: Not reported  
Receiving Water Name: Not reported  
Certifier: Not reported  
Certifier Title: Not reported  
Certification Date: Not reported  
Primary Sic: Not reported  
Secondary Sic: Not reported  
Tertiary Sic: Not reported

Name: BD LOOPS INC  
Address: 8161 MONROE AVE  
City,State,Zip: STANTON, CA 90680  
Facility Status: Not reported  
NPDES Number: Not reported  
Region: Not reported  
Agency Number: Not reported  
Regulatory Measure ID: Not reported  
Place ID: Not reported  
Order Number: Not reported  
WDID: 8 30NEC002959  
Regulatory Measure Type: Industrial  
Program Type: Not reported  
Adoption Date Of Regulatory Measure: Not reported  
Effective Date Of Regulatory Measure: Not reported  
Termination Date Of Regulatory Measure: Not reported  
Expiration Date Of Regulatory Measure: Not reported  
Discharge Address: Not reported  
Discharge Name: Not reported  
Discharge City: Not reported  
Discharge State: Not reported  
Discharge Zip: Not reported

Map ID  
Direction  
Distance  
Elevation

MAP FINDINGS

Site

Database(s)

EDR ID Number  
EPA ID Number

**BD LOOPS INC (Continued)**

**S121022285**

Status: Active  
Status Date: 01/31/2017  
Operator Name: BD LOOPS INC  
Operator Address: 8161 Monroe Ave  
Operator City: Stanton  
Operator State: California  
Operator Zip: 90680

NPDES as of 03/2018:

NPDES Number: Not reported  
Status: Not reported  
Agency Number: Not reported  
Region: 8  
Regulatory Measure ID: 482959  
Order Number: Not reported  
Regulatory Measure Type: Industrial  
Place ID: Not reported  
WDID: 8 30NEC002959  
Program Type: Not reported  
Adoption Date Of Regulatory Measure: Not reported  
Effective Date Of Regulatory Measure: Not reported  
Expiration Date Of Regulatory Measure: Not reported  
Termination Date Of Regulatory Measure: Not reported  
Discharge Name: Not reported  
Discharge Address: Not reported  
Discharge City: Not reported  
Discharge State: Not reported  
Discharge Zip: Not reported  
Received Date: 01/26/2017  
Processed Date: 01/31/2017  
Status: Active  
Status Date: 01/31/2017  
Place Size: 10200  
Place Size Unit: SqFt  
Contact: Shawna Dickson  
Contact Title: Chief Financial Officer  
Contact Phone: 714-723-0946  
Contact Phone Ext: Not reported  
Contact Email: bdloops@aol.com  
Operator Name: BD LOOPS INC  
Operator Address: 8161 Monroe Ave  
Operator City: Stanton  
Operator State: California  
Operator Zip: 90680  
Operator Contact: Shawna Dickson  
Operator Contact Title: Chief Financial Officer  
Operator Contact Phone: 714-723-0946  
Operator Contact Phone Ext: Not reported  
Operator Contact Email: bdloops@aol.com  
Operator Type: Private Business  
Developer: Not reported  
Developer Address: Not reported  
Developer City: Not reported  
Developer State: California  
Developer Zip: Not reported  
Developer Contact: Not reported  
Developer Contact Title: Not reported  
Constype Linear Utility Ind: Not reported

Map ID  
Direction  
Distance  
Elevation

MAP FINDINGS

Site

Database(s)

EDR ID Number  
EPA ID Number

**BD LOOPS INC (Continued)**

**S121022285**

Emergency Phone:	714-334-6978
Emergency Phone Ext:	Not reported
Constype Above Ground Ind:	Not reported
Constype Below Ground Ind:	Not reported
Constype Cable Line Ind:	Not reported
Constype Comm Line Ind:	Not reported
Constype Commercial Ind:	Not reported
Constype Electrical Line Ind:	Not reported
Constype Gas Line Ind:	Not reported
Constype Industrial Ind:	Not reported
Constype Other Description:	Not reported
Constype Other Ind:	Not reported
Constype Recons Ind:	Not reported
Constype Residential Ind:	Not reported
Constype Transport Ind:	Not reported
Constype Utility Description:	Not reported
Constype Utility Ind:	Not reported
Constype Water Sewer Ind:	Not reported
Dir Discharge Uswater Ind:	Not reported
Receiving Water Name:	Not reported
Certifier:	Ted Dickson
Certifier Title:	President
Certification Date:	26-JAN-17
Primary Sic:	3999-Manufacturing Industries, NEC
Secondary Sic:	Not reported
Tertiary Sic:	Not reported
NPDES Number:	CAS000001
Status:	Active
Agency Number:	0
Region:	8
Regulatory Measure ID:	482959
Order Number:	97-03-DWQ
Regulatory Measure Type:	Enrollee
Place ID:	Not reported
WDID:	8 30NEC002959
Program Type:	Industrial
Adoption Date Of Regulatory Measure:	Not reported
Effective Date Of Regulatory Measure:	01/31/2017
Expiration Date Of Regulatory Measure:	Not reported
Termination Date Of Regulatory Measure:	Not reported
Discharge Name:	BD LOOPS INC
Discharge Address:	8161 Monroe Ave
Discharge City:	Stanton
Discharge State:	California
Discharge Zip:	90680
Received Date:	Not reported
Processed Date:	Not reported
Status:	Not reported
Status Date:	Not reported
Place Size:	Not reported
Place Size Unit:	Not reported
Contact:	Not reported
Contact Title:	Not reported
Contact Phone:	Not reported
Contact Phone Ext:	Not reported
Contact Email:	Not reported



Map ID  
Direction  
Distance  
Elevation

MAP FINDINGS

Site

Database(s)

EDR ID Number  
EPA ID Number

**BD LOOPS INC (Continued)**

**S121022285**

Operator Name:	Not reported
Operator Address:	Not reported
Operator City:	Not reported
Operator State:	Not reported
Operator Zip:	Not reported
Operator Contact:	Not reported
Operator Contact Title:	Not reported
Operator Contact Phone:	Not reported
Operator Contact Phone Ext:	Not reported
Operator Contact Email:	Not reported
Operator Type:	Not reported
Developer:	Not reported
Developer Address:	Not reported
Developer City:	Not reported
Developer State:	Not reported
Developer Zip:	Not reported
Developer Contact:	Not reported
Developer Contact Title:	Not reported
Constype Linear Utility Ind:	Not reported
Emergency Phone:	Not reported
Emergency Phone Ext:	Not reported
Constype Above Ground Ind:	Not reported
Constype Below Ground Ind:	Not reported
Constype Cable Line Ind:	Not reported
Constype Comm Line Ind:	Not reported
Constype Commercial Ind:	Not reported
Constype Electrical Line Ind:	Not reported
Constype Gas Line Ind:	Not reported
Constype Industrial Ind:	Not reported
Constype Other Description:	Not reported
Constype Other Ind:	Not reported
Constype Recons Ind:	Not reported
Constype Residential Ind:	Not reported
Constype Transport Ind:	Not reported
Constype Utility Description:	Not reported
Constype Utility Ind:	Not reported
Constype Water Sewer Ind:	Not reported
Dir Discharge Uswater Ind:	Not reported
Receiving Water Name:	Not reported
Certifier:	Not reported
Certifier Title:	Not reported
Certification Date:	Not reported
Primary Sic:	Not reported
Secondary Sic:	Not reported
Tertiary Sic:	Not reported

**CERS:**

Name:	BD LOOPS INC
Address:	8161 MONROE AVE
City,State,Zip:	STANTON, CA 90680
Site ID:	527183
CERS ID:	852761
CERS Description:	Industrial Facility Storm Water

**Violations:**

Site ID:	527183
----------	--------

Map ID  
Direction  
Distance  
Elevation

MAP FINDINGS

Site

Database(s)

EDR ID Number  
EPA ID Number

**BD LOOPS INC (Continued)**

**S121022285**

Site Name: BD LOOPS INC  
Violation Date: 12-26-2018  
Citation: 2014-0057-DWQ - Industrial General Permit  
Violation Description: SW - Failure to meet NEC criteria  
Violation Notes: Regional Board staff conducted a No Exposure Certification (NEC) inspection of the above facility on December 26, 2018. Multiple pallets containing various metal and wood items were noted on the east side of the facility. A corroding metal rack was also observed in the southeast corner leaning against the neighboring property wall. This facility is currently in violation of the NEC requirements as set forth in the Industrial General Permit. The Legally Responsible Person will be notified of the violations. The facility will be given until Monday, January 7, 2019 to come into compliance. If evidence is not provided by said deadline, the Regional Board will deny NEC coverage and issue a Notice of Non-Compliance.

Violation Division: Water Boards  
Violation Program: INDSTW  
Violation Source: SMARTS

Evaluation:  
Eval General Type: Compliance Evaluation Inspection  
Eval Date: 12-26-2018  
Violations Found: Yes  
Eval Type: Industrial Storm Water Compliance Evaluation  
Eval Notes: Regional Board staff conducted a No Exposure Certification (NEC) inspection of the above facility on December 26, 2018. Multiple pallets containing various metal and wood items were noted on the east side of the facility. A corroding metal rack was also observed in the southeast corner leaning against the neighboring property wall.

Eval Division: Water Boards  
Eval Program: INDSTW  
Eval Source: SMARTS

Enforcement Action:  
Site ID: 527183  
Site Name: BD LOOPS INC  
Site Address: 8161 MONROE AVE  
Site City: STANTON  
Site Zip: 90680  
Enf Action Date: 01-04-2019  
Enf Action Type: Industrial Storm Water Enforcement  
Enf Action Description: Industrial Storm Water Enforcement  
Enf Action Notes: The Legally Responsible Person was notified of the violations on 12-26-2018. The facility will be given until Monday, January 7, 2019 to come into compliance. If evidence is not provided by said deadline, the Regional Board will deny NEC coverage and issue a Notice of Non-Compliance.

Enf Action Division: Water Boards  
Enf Action Program: INDSTW  
Enf Action Source: SMARTS

Affiliation:  
Affiliation Type Desc: Owner/Operator  
Entity Name: BD LOOPS INC  
Entity Title: Operator  
Affiliation Address: 8161 Monroe Ave

Map ID  
Direction  
Distance  
Elevation

MAP FINDINGS

Site

Database(s)

EDR ID Number  
EPA ID Number

**BD LOOPS INC (Continued)**

**S121022285**

Affiliation City: Stanton  
Affiliation State: CA  
Affiliation Country: Not reported  
Affiliation Zip: 90680  
Affiliation Phone: Not reported

**R196** **CONVENIENCE TOWING & AUTO REPAIR**  
**10732 CHESTNUT AVE**  
**< 1/8 STANTON, CA 90680**  
**1 ft.**

**UST** **U003939382**  
**N/A**

**Site 2 of 19 in cluster R**

**Relative:** **Higher** **UST:**  
**Actual:** **68 ft.** Name: CONVENIENCE TOWING & AUTO REPAIR  
Address: 10732 CHESTNUT AVE  
City,State,Zip: STANTON, CA 90680  
Facility ID: 8906  
Permitting Agency: ORANGE COUNTY  
Latitude: 33.808289  
Longitude: -117.990489

**K197** **CITY OF STANTON - PUBLIC WORKS**  
**7871 PACIFIC ST**  
**< 1/8 STANTON, CA 90680**  
**1 ft.**

**HAZNET** **S113463444**  
**HWTS** **N/A**

**Site 2 of 8 in cluster K**

**Relative:** **Lower** **HAZNET:**  
**Actual:** **67 ft.** Name: CITY OF STANTON - PUBLIC WORKS  
Address: 7871 PACIFIC ST  
Address 2: Not reported  
City,State,Zip: STANTON, CA 906802316  
Contact: QUANG LE  
Telephone: 7148904234  
Mailing Name: Not reported  
Mailing Address: 7800 KATELLA AVE  
  
Year: 2010  
Gepaid: CAC002658762  
TSD EPA ID: CAD009007626  
CA Waste Code: 151 - Asbestos containing waste  
Disposal Method: H132 - Landfill Or Surface Impoundment That Will Be Closed As Landfill( To Include On-Site Treatment And/Or Stabilization)  
  
Tons: 0.4

**Additional Info:**  
Year: 2010  
Gen EPA ID: CAC002658762  
  
Shipment Date: 20101015  
Creation Date: 1/12/2011 18:30:17  
Receipt Date: 20101020  
Manifest ID: 000818650GBF  
Trans EPA ID: CAL000343571

Map ID  
Direction  
Distance  
Elevation

MAP FINDINGS

Site

Database(s)

EDR ID Number  
EPA ID Number

**CITY OF STANTON - PUBLIC WORKS (Continued)**

**S113463444**

Trans Name: CASTLEROCK ENVIRONMENTAL INC  
Trans 2 EPA ID: CAR000181891  
Trans 2 Name: BDC SPECIAL WASTE SERVICES  
TSDF EPA ID: CAD009007626  
Trans Name: AZUSA LAND RECLAMATION  
TSDF Alt EPA ID: Not reported  
TSDF Alt Name: Not reported  
Waste Code Description: 151 - Asbestos-containing waste  
RCRA Code: Not reported  
Meth Code: H132 - Landfill Or Surface Impoundment That Will Be Closed As  
Landfill( To Include On-Site Treatment And/Or Stabilization)  
  
Quantity Tons: 0.4  
Waste Quantity: 1  
Quantity Unit: Y  
Additional Code 1: Not reported  
Additional Code 2: Not reported  
Additional Code 3: Not reported  
Additional Code 4: Not reported  
Additional Code 5: Not reported

**HWTS:**

Name: CITY OF STANTON - PUBLIC WORKS  
Address: 7871 PACIFIC ST  
Address 2: Not reported  
City,State,Zip: STANTON, CA 906802316  
EPA ID: CAC002658762  
Inactive Date: 04/12/2011  
Create Date: 10/13/2010  
Last Act Date: 10/13/2010  
Mailing Name: Not reported  
Mailing Address: 7800 KATELLA AVE  
Mailing Address 2: Not reported  
Mailing City,State,Zip: STANTON, CA 906803123  
Owner Name: CITY OF STANTON  
Owner Address: 7800 KATELLA AVE  
Owner Address 2: Not reported  
Owner City,State,Zip: STANTON, CA 906803123  
Contact Name: QUANG LE  
Contact Address: 7800 KATELLA AVE  
Contact Address 2: Not reported  
City,State,Zip: STANTON, CA 906803123

**L198** **COUCH AND PHILLIPI**  
**10680 FERN AVE**  
**STANTON, CA**

**RGA LUST** **S114607146**  
**N/A**

**< 1/8**  
**1 ft.**

**Site 8 of 25 in cluster L**

**Relative:**  
**Higher**

**RGA LUST:**

**Actual:**  
**71 ft.**

Name: COUCH AND PHILLIPI  
Address: 10680 FERN AVE  
City: STANTON  
State: STANTON  
2003 COUCH AND PHILLIPI 10680 FERN AVE

Map ID  
Direction  
Distance  
Elevation

MAP FINDINGS

Site

Database(s)

EDR ID Number  
EPA ID Number

**L199** **COUCH & PHILIPPI INC**  
**10680 FERN ST**  
**< 1/8 STANTON, CA 90680**  
**1 ft.**

**EMI** **S109281262**  
**CERS** **N/A**

**Site 9 of 25 in cluster L**

**Relative:**  
**Higher**

EMI:

**Actual:**  
**71 ft.**

Name: COUCH & PHILIPPI INC  
Address: 10680 FERN ST  
City,State,Zip: STANTON, CA 90680  
Year: 1993  
County Code: 30  
Air Basin: SC  
Facility ID: 19679  
Air District Name: SC  
SIC Code: 3993  
Air District Name: SOUTH COAST AQMD  
Community Health Air Pollution Info System: Not reported  
Consolidated Emission Reporting Rule: Not reported  
Total Organic Hydrocarbon Gases Tons/Yr: 3  
Reactive Organic Gases Tons/Yr: 2  
Carbon Monoxide Emissions Tons/Yr: 0  
NOX - Oxides of Nitrogen Tons/Yr: 0  
SOX - Oxides of Sulphur Tons/Yr: 0  
Particulate Matter Tons/Yr: 0  
Part. Matter 10 Micrometers and Smllr Tons/Yr:0

Name: COUCH & PHILIPPI INC  
Address: 10680 FERN ST  
City,State,Zip: STANTON, CA 90680  
Year: 1995  
County Code: 30  
Air Basin: SC  
Facility ID: 19679  
Air District Name: SC  
SIC Code: 3993  
Air District Name: SOUTH COAST AQMD  
Community Health Air Pollution Info System: Not reported  
Consolidated Emission Reporting Rule: Not reported  
Total Organic Hydrocarbon Gases Tons/Yr: 3  
Reactive Organic Gases Tons/Yr: 2  
Carbon Monoxide Emissions Tons/Yr: 0  
NOX - Oxides of Nitrogen Tons/Yr: 0  
SOX - Oxides of Sulphur Tons/Yr: 0  
Particulate Matter Tons/Yr: 0  
Part. Matter 10 Micrometers and Smllr Tons/Yr:0

Name: COUCH & PHILIPPI INC  
Address: 10680 FERN ST  
City,State,Zip: STANTON, CA 90680  
Year: 1996  
County Code: 30  
Air Basin: SC  
Facility ID: 19679  
Air District Name: SC  
SIC Code: 3993  
Air District Name: SOUTH COAST AQMD  
Community Health Air Pollution Info System: Not reported  
Consolidated Emission Reporting Rule: Not reported

Map ID  
Direction  
Distance  
Elevation

MAP FINDINGS

Site

Database(s)

EDR ID Number  
EPA ID Number

**COUCH & PHILIPPI INC (Continued)**

**S109281262**

Total Organic Hydrocarbon Gases Tons/Yr: 2  
Reactive Organic Gases Tons/Yr: 2  
Carbon Monoxide Emissions Tons/Yr: 0  
NOX - Oxides of Nitrogen Tons/Yr: 0  
SOX - Oxides of Sulphur Tons/Yr: 0  
Particulate Matter Tons/Yr: 0  
Part. Matter 10 Micrometers and Smllr Tons/Yr:0

Name: COUCH & PHILIPPI INC  
Address: 10680 FERN ST  
City,State,Zip: STANTON, CA 90680  
Year: 2002  
County Code: 30  
Air Basin: SC  
Facility ID: 19679  
Air District Name: SC  
SIC Code: 3993  
Air District Name: SOUTH COAST AQMD  
Community Health Air Pollution Info System: Not reported  
Consolidated Emission Reporting Rule: Not reported  
Total Organic Hydrocarbon Gases Tons/Yr: 1  
Reactive Organic Gases Tons/Yr: 1  
Carbon Monoxide Emissions Tons/Yr: 0  
NOX - Oxides of Nitrogen Tons/Yr: 0  
SOX - Oxides of Sulphur Tons/Yr: 0  
Particulate Matter Tons/Yr: 0  
Part. Matter 10 Micrometers and Smllr Tons/Yr:0

Name: COUCH & PHILIPPI INC  
Address: 10680 FERN ST  
City,State,Zip: STANTON, CA 90680  
Year: 2003  
County Code: 30  
Air Basin: SC  
Facility ID: 19679  
Air District Name: SC  
SIC Code: 3993  
Air District Name: SOUTH COAST AQMD  
Community Health Air Pollution Info System: Not reported  
Consolidated Emission Reporting Rule: Not reported  
Total Organic Hydrocarbon Gases Tons/Yr: 1  
Reactive Organic Gases Tons/Yr: 1  
Carbon Monoxide Emissions Tons/Yr: 0  
NOX - Oxides of Nitrogen Tons/Yr: 0  
SOX - Oxides of Sulphur Tons/Yr: 0  
Particulate Matter Tons/Yr: 0  
Part. Matter 10 Micrometers and Smllr Tons/Yr:0

Name: COUCH & PHILIPPI INC  
Address: 10680 FERN ST  
City,State,Zip: STANTON, CA 90680  
Year: 2004  
County Code: 30  
Air Basin: SC  
Facility ID: 19679  
Air District Name: SC  
SIC Code: 3993

Map ID  
Direction  
Distance  
Elevation

MAP FINDINGS

Site

Database(s)

EDR ID Number  
EPA ID Number

**COUCH & PHILIPPI INC (Continued)**

**S109281262**

Air District Name: SOUTH COAST AQMD  
Community Health Air Pollution Info System: Not reported  
Consolidated Emission Reporting Rule: Not reported  
Total Organic Hydrocarbon Gases Tons/Yr: 0.76482  
Reactive Organic Gases Tons/Yr: 0.55  
Carbon Monoxide Emissions Tons/Yr: 0.0338  
NOX - Oxides of Nitrogen Tons/Yr: 0.1255  
SOX - Oxides of Sulphur Tons/Yr: 0.000801  
Particulate Matter Tons/Yr: 0.00724  
Part. Matter 10 Micrometers and Smllr Tons/Yr:0

Name: COUCH & PHILIPPI INC  
Address: 10680 FERN ST  
City,State,Zip: STANTON, CA 90680  
Year: 2006  
County Code: 30  
Air Basin: SC  
Facility ID: 19679  
Air District Name: SC  
SIC Code: 3393  
Air District Name: SOUTH COAST AQMD  
Community Health Air Pollution Info System: Not reported  
Consolidated Emission Reporting Rule: Not reported  
Total Organic Hydrocarbon Gases Tons/Yr: 2.775577838877897692  
Reactive Organic Gases Tons/Yr: 1.36  
Carbon Monoxide Emissions Tons/Yr: .066  
NOX - Oxides of Nitrogen Tons/Yr: .243  
SOX - Oxides of Sulphur Tons/Yr: .001  
Particulate Matter Tons/Yr: .014  
Part. Matter 10 Micrometers and Smllr Tons/Yr:.0133

Name: COUCH & PHILIPPI INC  
Address: 10680 FERN ST  
City,State,Zip: STANTON, CA 90680  
Year: 2007  
County Code: 30  
Air Basin: SC  
Facility ID: 19679  
Air District Name: SC  
SIC Code: 3393  
Air District Name: SOUTH COAST AQMD  
Community Health Air Pollution Info System: Not reported  
Consolidated Emission Reporting Rule: Not reported  
Total Organic Hydrocarbon Gases Tons/Yr: 2.775577838877897692  
Reactive Organic Gases Tons/Yr: 1.36  
Carbon Monoxide Emissions Tons/Yr: .066  
NOX - Oxides of Nitrogen Tons/Yr: .243  
SOX - Oxides of Sulphur Tons/Yr: .001  
Particulate Matter Tons/Yr: .014  
Part. Matter 10 Micrometers and Smllr Tons/Yr:.0133

Name: COUCH & PHILIPPI INC  
Address: 10680 FERN ST  
City,State,Zip: STANTON, CA 90680  
Year: 2011  
County Code: 30  
Air Basin: SC

Map ID  
Direction  
Distance  
Elevation

MAP FINDINGS

Site

Database(s)

EDR ID Number  
EPA ID Number

**COUCH & PHILIPPI INC (Continued)**

**S109281262**

Facility ID: 19679  
Air District Name: SC  
SIC Code: 3993  
Air District Name: SOUTH COAST AQMD  
Community Health Air Pollution Info System: Not reported  
Consolidated Emission Reporting Rule: Not reported  
Total Organic Hydrocarbon Gases Tons/Yr: 0.58804737912  
Reactive Organic Gases Tons/Yr: 0.42668  
Carbon Monoxide Emissions Tons/Yr: 0.04903  
NOX - Oxides of Nitrogen Tons/Yr: 0.18213  
SOX - Oxides of Sulphur Tons/Yr: 0.00083  
Particulate Matter Tons/Yr: 0.0105  
Part. Matter 10 Micrometers and Smlr Tons/Yr: 0.009975

Name: COUCH & PHILIPPI INC  
Address: 10680 FERN ST  
City,State,Zip: STANTON, CA 90680  
Year: 2015  
County Code: 30  
Air Basin: SC  
Facility ID: 19679  
Air District Name: SC  
SIC Code: 2759  
Air District Name: SOUTH COAST AQMD  
Community Health Air Pollution Info System: Not reported  
Consolidated Emission Reporting Rule: Not reported  
Total Organic Hydrocarbon Gases Tons/Yr: 0.93237774648  
Reactive Organic Gases Tons/Yr: 0.91301716  
Carbon Monoxide Emissions Tons/Yr: 0.10604848  
NOX - Oxides of Nitrogen Tons/Yr: 0.44723912  
SOX - Oxides of Sulphur Tons/Yr: 0.00122025  
Particulate Matter Tons/Yr: 0.05410315  
Part. Matter 10 Micrometers and Smlr Tons/Yr: 0.0517864925

Name: COUCH & PHILIPPI INC  
Address: 10680 FERN ST  
City,State,Zip: STANTON, CA 90680  
Year: 2016  
County Code: 30  
Air Basin: SC  
Facility ID: 19679  
Air District Name: SC  
SIC Code: 2759  
Air District Name: SOUTH COAST AQMD  
Community Health Air Pollution Info System: Not reported  
Consolidated Emission Reporting Rule: Not reported  
Total Organic Hydrocarbon Gases Tons/Yr: 0.54263649477  
Reactive Organic Gases Tons/Yr: 0.52577  
Carbon Monoxide Emissions Tons/Yr: 0.05  
NOX - Oxides of Nitrogen Tons/Yr: 0.2  
SOX - Oxides of Sulphur Tons/Yr: 0.000986  
Particulate Matter Tons/Yr: 0.08234  
Part. Matter 10 Micrometers and Smlr Tons/Yr: 0.078923

**CERS:**

Name: COUCH & PHILIPPI INC  
Address: 10680 FERN ST



Map ID  
Direction  
Distance  
Elevation

MAP FINDINGS

Site

Database(s)

EDR ID Number  
EPA ID Number

**COUCH & PHILIPPI INC (Continued)**

**S109281262**

City,State,Zip: STANTON, CA 90680-2600  
Site ID: 462663  
CERS ID: 110002417965  
CERS Description: US EPA Air Emission Inventory System (EIS)  
Affiliation:  
Affiliation Type Desc: Local Agency Caseworker  
Entity Name: SHYAMALA KALYANASUNDARAM ORNG CNTY LOP  
Entity Title: Not reported  
Affiliation Address: 1241 E DYER ROAD SUITE 120  
Affiliation City: SANTAANA  
Affiliation State: Not reported  
Affiliation Country: Not reported  
Affiliation Zip: Not reported  
Affiliation Phone: Not reported  
  
Affiliation Type Desc: Regional Board Caseworker  
Entity Name: PATRICIA HANNON SANTA ANA RWQCB REGN 8  
Entity Title: Not reported  
Affiliation Address: 3737 MAIN STREETNA SUITE 500  
Affiliation City: RIVERSIDE  
Affiliation State: Not reported  
Affiliation Country: Not reported  
Affiliation Zip: Not reported  
Affiliation Phone: Not reported

**U200 VALOV SERVICES INC**  
**8230 PACIFIC ST**  
**STANTON, CA 90680**  
**< 1/8**  
**1 ft.**

**HAZNET S123627020**  
**HWTS N/A**

**Site 1 of 8 in cluster U**

**Relative:**  
**Higher**  
**Actual:**  
**71 ft.**

HAZNET:  
Name: VALOV SERVICES INC  
Address: 8230 PACIFIC ST  
Address 2: Not reported  
City,State,Zip: STANTON, CA 90680  
Contact: PETER VALOV  
Telephone: 5627086005  
Mailing Name: Not reported  
Mailing Address: PO BOX 1711  
  
Year: 2012  
Gepaid: CAL000349633  
TSD EPA ID: CAD099452708  
CA Waste Code: 221 - Waste oil and mixed oil  
Disposal Method: H039 - Other Recovery Of Reclamation For Reuse Including Acid  
Regeneration, Organics Recovery Ect  
Tons: 2.033  
  
Year: 2010  
Gepaid: CAL000349633  
TSD EPA ID: CAD028409019  
CA Waste Code: 241 - Tank bottom waste  
Disposal Method: H135 - Discharge To Sewer/Potw Or Npdes(With Prior Storage--With Or  
Without Treatment)  
Tons: 0.834

Map ID  
Direction  
Distance  
Elevation

MAP FINDINGS

Site

Database(s)

EDR ID Number  
EPA ID Number

**VALOV SERVICES INC (Continued)**

**S123627020**

Additional Info:

Year:	2012
Gen EPA ID:	CAL000349633
Shipment Date:	20120413
Creation Date:	5/30/2012 20:30:16
Receipt Date:	20120413
Manifest ID:	000091442JJJ
Trans EPA ID:	CAL000349633
Trans Name:	VALOV SERVICES INC
Trans 2 EPA ID:	Not reported
Trans 2 Name:	Not reported
TSDF EPA ID:	CAD099452708
Trans Name:	INDUSTRIAL SERVICE OIL COMPANY
TSDF Alt EPA ID:	Not reported
TSDF Alt Name:	Not reported
Waste Code Description:	221 - Waste oil and mixed oil
RCRA Code:	Not reported
Meth Code:	H039 - Other Recovery Of Reclamation For Reuse Including Acid Regeneration, Organics Recovery Ect
Quantity Tons:	0.988
Waste Quantity:	260
Quantity Unit:	G
Additional Code 1:	Not reported
Additional Code 2:	Not reported
Additional Code 3:	Not reported
Additional Code 4:	Not reported
Additional Code 5:	Not reported
Shipment Date:	20120131
Creation Date:	3/27/2012 20:30:35
Receipt Date:	20120131
Manifest ID:	006153562JJJ
Trans EPA ID:	CAL000349633
Trans Name:	VALON SERVICE INC
Trans 2 EPA ID:	Not reported
Trans 2 Name:	Not reported
TSDF EPA ID:	CAD099452708
Trans Name:	INDUSTRIAL SERVICE OIL CO
TSDF Alt EPA ID:	Not reported
TSDF Alt Name:	Not reported
Waste Code Description:	221 - Waste oil and mixed oil
RCRA Code:	Not reported
Meth Code:	H039 - Other Recovery Of Reclamation For Reuse Including Acid Regeneration, Organics Recovery Ect
Quantity Tons:	1.045
Waste Quantity:	275
Quantity Unit:	G
Additional Code 1:	Not reported
Additional Code 2:	Not reported
Additional Code 3:	Not reported
Additional Code 4:	Not reported
Additional Code 5:	Not reported

Additional Info:

Year:	2010
-------	------

Map ID  
Direction  
Distance  
Elevation

MAP FINDINGS

Site

Database(s)

EDR ID Number  
EPA ID Number

**VALOV SERVICES INC (Continued)**

**S123627020**

Gen EPA ID: CAL000349633

Shipment Date: 20100324  
Creation Date: 6/10/2010 18:30:18  
Receipt Date: 20100326  
Manifest ID: 004015864JJK  
Trans EPA ID: CAR000199349  
Trans Name: ABLE ENVIRONMENTAL SERVICES  
Trans 2 EPA ID: Not reported  
Trans 2 Name: Not reported  
TSDf EPA ID: CAD028409019  
Trans Name: CROSBY & OVERTON  
TSDf Alt EPA ID: Not reported  
TSDf Alt Name: Not reported  
Waste Code Description: 241 - Tank bottom waste 251 Still bottoms with halogenated organics  
RCRA Code: D001  
Meth Code: H135 - Discharge To Sewer/Potw Or Npdes(With Prior Storage--With Or Without Treatment)

Quantity Tons: 0.834  
Waste Quantity: 200  
Quantity Unit: G  
Additional Code 1: Not reported  
Additional Code 2: Not reported  
Additional Code 3: Not reported  
Additional Code 4: Not reported  
Additional Code 5: Not reported

**HWTS:**

Name: VALOV SERVICES INC  
Address: 8230 PACIFIC ST  
Address 2: Not reported  
City,State,Zip: STANTON, CA 90680  
EPA ID: CAL000349633  
Inactive Date: 06/30/2015  
Create Date: 01/28/2010  
Last Act Date: 01/27/2016  
Mailing Name: Not reported  
Mailing Address: PO BOX 1711  
Mailing Address 2: Not reported  
Mailing City,State,Zip: SUNSET BEACH, CA 907420000  
Owner Name: VALOV SERVICES INC  
Owner Address: PO BOX 1711  
Owner Address 2: Not reported  
Owner City,State,Zip: SUNSET BEACH, CA 907420000  
Contact Name: PETER VALOV  
Contact Address: 8230 PACIFIC ST  
Contact Address 2: Not reported  
City,State,Zip: STANTON, CA 906800000

**NAICS:**

EPA ID: CAL000349633  
Create Date: 2010-01-28 15:02:19.587  
NAICS Code: 811111  
NAICS Description: General Automotive Repair  
Issued EPA ID Date: 2010-01-28 15:02:19.49300  
Inactive Date: 2015-06-30 00:00:00  
Facility Name: VALOV SERVICES INC

Map ID  
Direction  
Distance  
Elevation

MAP FINDINGS

Site

Database(s)

EDR ID Number  
EPA ID Number

**VALOV SERVICES INC (Continued)**

**S123627020**

Facility Address: 8230 PACIFIC ST  
Facility Address 2: Not reported  
Facility City: STANTON  
Facility County: Not reported  
Facility State: CA  
Facility Zip: 90680

**V201**      **10698 COURT STREET**  
**10698 COURT STREET**  
**< 1/8**      **STANTON, CA**  
**1 ft.**

**US CDL**      **1009619541**  
**N/A**

**Site 1 of 9 in cluster V**

**Relative:**      US CDL:  
**Higher**      Address:      10698 COURT STREET  
**Actual:**      City:      STANTON  
**69 ft.**      State:      CA  
                 Seizure Date:      09/15/2006

**S202**      **GET SMART SCAFFOLD CO INC**  
**8072 MONROE AVE.**  
**< 1/8**      **STANTON, CA 90680**  
**1 ft.**

**EMI**      **S106831727**  
**N/A**

**Site 2 of 10 in cluster S**

**Relative:**      EMI:  
**Higher**      Name:      GET SMART SCAFFOLD CO INC  
**Actual:**      Address:      8072 MONROE AVE.  
**68 ft.**      City,State,Zip:      STANTON, CA 90680  
                 Year:      1987  
                 County Code:      30  
                 Air Basin:      SC  
                 Facility ID:      10619  
                 Air District Name:      SC  
                 SIC Code:      3531  
                 Air District Name:      SOUTH COAST AQMD  
                 Community Health Air Pollution Info System:      Not reported  
                 Consolidated Emission Reporting Rule:      Not reported  
                 Total Organic Hydrocarbon Gases Tons/Yr:      3  
                 Reactive Organic Gases Tons/Yr:      3  
                 Carbon Monoxide Emissions Tons/Yr:      0  
                 NOX - Oxides of Nitrogen Tons/Yr:      0  
                 SOX - Oxides of Sulphur Tons/Yr:      0  
                 Particulate Matter Tons/Yr:      0  
                 Part. Matter 10 Micrometers and Smlr Tons/Yr:0

Name: GET SMART SCAFFOLD CO INC  
Address: 8072 MONROE AVE.  
City,State,Zip: STANTON, CA 90680  
Year: 1990  
County Code: 30  
Air Basin: SC  
Facility ID: 10619  
Air District Name: SC  
SIC Code: 5082

Map ID  
Direction  
Distance  
Elevation

MAP FINDINGS

Site

Database(s)

EDR ID Number  
EPA ID Number

**GET SMART SCAFFOLD CO INC (Continued)**

**S106831727**

Air District Name: SOUTH COAST AQMD  
Community Health Air Pollution Info System: Not reported  
Consolidated Emission Reporting Rule: Not reported  
Total Organic Hydrocarbon Gases Tons/Yr: 3  
Reactive Organic Gases Tons/Yr: 0  
Carbon Monoxide Emissions Tons/Yr: 0  
NOX - Oxides of Nitrogen Tons/Yr: 0  
SOX - Oxides of Sulphur Tons/Yr: 0  
Particulate Matter Tons/Yr: 0  
Part. Matter 10 Micrometers and Smllr Tons/Yr:0

Name: GET SMART SCAFFOLD CO INC  
Address: 8072 MONROE AVE.  
City,State,Zip: STANTON, CA 90680  
Year: 1993  
County Code: 30  
Air Basin: SC  
Facility ID: 10619  
Air District Name: SC  
SIC Code: 5082  
Air District Name: SOUTH COAST AQMD  
Community Health Air Pollution Info System: Not reported  
Consolidated Emission Reporting Rule: Not reported  
Total Organic Hydrocarbon Gases Tons/Yr: 1  
Reactive Organic Gases Tons/Yr: 1  
Carbon Monoxide Emissions Tons/Yr: 0  
NOX - Oxides of Nitrogen Tons/Yr: 0  
SOX - Oxides of Sulphur Tons/Yr: 0  
Particulate Matter Tons/Yr: 0  
Part. Matter 10 Micrometers and Smllr Tons/Yr:0

Name: GET SMART SCAFFOLD CO INC  
Address: 8072 MONROE AVE.  
City,State,Zip: STANTON, CA 90680  
Year: 1995  
County Code: 30  
Air Basin: SC  
Facility ID: 10619  
Air District Name: SC  
SIC Code: 5082  
Air District Name: SOUTH COAST AQMD  
Community Health Air Pollution Info System: Not reported  
Consolidated Emission Reporting Rule: Not reported  
Total Organic Hydrocarbon Gases Tons/Yr: 1  
Reactive Organic Gases Tons/Yr: 1  
Carbon Monoxide Emissions Tons/Yr: 0  
NOX - Oxides of Nitrogen Tons/Yr: 0  
SOX - Oxides of Sulphur Tons/Yr: 0  
Particulate Matter Tons/Yr: 0  
Part. Matter 10 Micrometers and Smllr Tons/Yr:0

Map ID  
Direction  
Distance  
Elevation

MAP FINDINGS

Site

Database(s)

EDR ID Number  
EPA ID Number

**W203** **TASHIMA AUTO BODY INC**  
**8100,8101 MONROE AV**  
**STANTON, CA 90680**

< 1/8  
1 ft.

**EMI** **S106840522**  
**N/A**

**Site 1 of 26 in cluster W**

**Relative:**  
**Higher**

EMI:

**Actual:**  
**68 ft.**

Name: TASHIMA AUTO BODY INC  
Address: 8100,8101 MONROE AV  
City,State,Zip: STANTON, CA 90680  
Year: 1990  
County Code: 30  
Air Basin: SC  
Facility ID: 6052  
Air District Name: SC  
SIC Code: 7538  
Air District Name: SOUTH COAST AQMD  
Community Health Air Pollution Info System: Not reported  
Consolidated Emission Reporting Rule: Not reported  
Total Organic Hydrocarbon Gases Tons/Yr: 0  
Reactive Organic Gases Tons/Yr: 0  
Carbon Monoxide Emissions Tons/Yr: 0  
NOX - Oxides of Nitrogen Tons/Yr: 0  
SOX - Oxides of Sulphur Tons/Yr: 0  
Particulate Matter Tons/Yr: 0  
Part. Matter 10 Micrometers and Smllr Tons/Yr:0

**W204** **ARAI AUTO SERVICE**  
**8100 MONROE AVE**  
**STANTON, CA 90680**

< 1/8  
1 ft.

**HAZNET** **S113062580**  
**HWTS** **N/A**

**Site 2 of 26 in cluster W**

**Relative:**  
**Higher**

HAZNET:

**Actual:**  
**68 ft.**

Name: ARAI AUTO SERVICE  
Address: 8100 MONROE AVE  
Address 2: Not reported  
City,State,Zip: STANTON, CA 92614  
Contact: GREG MATSUURA  
Telephone: 7142202700  
Mailing Name: Not reported  
Mailing Address: 26 WILDWHEAT  
  
Year: 2019  
Gepaid: CAL000110290  
TSD EPA ID: AZR000521146  
CA Waste Code: 352 - Other organic solids  
Disposal Method: H141 - Storage, Bulking, And/Or Transfer Off Site--No  
Treatment/Reovery (H010-H129) Or (H131-H135)  
  
Tons: 0.10000  
  
Year: 2005  
Gepaid: CAL000110290  
TSD EPA ID: CAL000113451  
CA Waste Code: 343 - Unspecified organic liquid mixture  
Disposal Method: R01 - Recycler  
Tons: 0.136  
  
Year: 2004  
Gepaid: CAL000110290

Map ID  
Direction  
Distance  
Elevation

MAP FINDINGS

Site

Database(s)

EDR ID Number  
EPA ID Number

**ARAI AUTO SERVICE (Continued)**

**S113062580**

TSD EPA ID:	CAT080013352
CA Waste Code:	223 - Unspecified oil-containing waste
Disposal Method:	R01 - Recycler
Tons:	0.22935
Year:	2003
Gepaid:	CAL000110290
TSD EPA ID:	CAL000113451
CA Waste Code:	343 - Unspecified organic liquid mixture
Disposal Method:	R01 - Recycler
Tons:	0.136
Year:	2002
Gepaid:	CAL000110290
TSD EPA ID:	CAL000113451
CA Waste Code:	343 - Unspecified organic liquid mixture
Disposal Method:	R01 - Recycler
Tons:	0.255
Year:	2001
Gepaid:	CAL000110290
TSD EPA ID:	CAL000113451
CA Waste Code:	343 - Unspecified organic liquid mixture
Disposal Method:	R01 - Recycler
Tons:	0.085
Year:	2000
Gepaid:	CAL000110290
TSD EPA ID:	CAL000113451
CA Waste Code:	343 - Unspecified organic liquid mixture
Disposal Method:	R01 - Recycler
Tons:	0.102
Year:	2000
Gepaid:	CAL000110290
TSD EPA ID:	CAD009452657
CA Waste Code:	343 - Unspecified organic liquid mixture
Disposal Method:	R01 - Recycler
Tons:	0.085
Year:	1999
Gepaid:	CAL000110290
TSD EPA ID:	CAD009452657
CA Waste Code:	343 - Unspecified organic liquid mixture
Disposal Method:	H01 - Transfer Station
Tons:	0.204
Year:	1998
Gepaid:	CAL000110290
TSD EPA ID:	CAL000113451
CA Waste Code:	343 - Unspecified organic liquid mixture
Disposal Method:	H01 - Transfer Station
Tons:	0.221

[Click this hyperlink](#) while viewing on your computer to access  
5 additional CA HAZNET: record(s) in the EDR Site Report.

Map ID  
Direction  
Distance  
Elevation

MAP FINDINGS

Site

Database(s)

EDR ID Number  
EPA ID Number

**ARAI AUTO SERVICE (Continued)**

**S113062580**

Additional Info:

Year: 2001  
Gen EPA ID: CAL000110290  
  
Shipment Date: 20011009  
Creation Date: 12/17/2001 0:00:00  
Receipt Date: 20011009  
Manifest ID: 20508765  
Trans EPA ID: CAL000113451  
Trans Name: Not reported  
Trans 2 EPA ID: Not reported  
Trans 2 Name: Not reported  
TSDF EPA ID: CAL000113451  
Trans Name: Not reported  
TSDF Alt EPA ID: Not reported  
TSDF Alt Name: Not reported  
Waste Code Description: 343 - Unspecified organic liquid mixture  
RCRA Code: Not reported  
Meth Code: R01 - Recycler  
Quantity Tons: 0.085  
Waste Quantity: 25  
Quantity Unit: G  
Additional Code 1: Not reported  
Additional Code 2: Not reported  
Additional Code 3: Not reported  
Additional Code 4: Not reported  
Additional Code 5: Not reported

Additional Info:

Year: 1997  
Gen EPA ID: CAL000110290  
  
Shipment Date: 19970424  
Creation Date: 6/26/1997 0:00:00  
Receipt Date: 19970425  
Manifest ID: 96747387  
Trans EPA ID: CAD981694664  
Trans Name: Not reported  
Trans 2 EPA ID: Not reported  
Trans 2 Name: Not reported  
TSDF EPA ID: CAL000113451  
Trans Name: Not reported  
TSDF Alt EPA ID: Not reported  
TSDF Alt Name: Not reported  
Waste Code Description: 343 - Unspecified organic liquid mixture  
RCRA Code: Not reported  
Meth Code: H01 - Transfer Station  
Quantity Tons: 0.102  
Waste Quantity: 30  
Quantity Unit: G  
Additional Code 1: Not reported  
Additional Code 2: Not reported  
Additional Code 3: Not reported  
Additional Code 4: Not reported  
Additional Code 5: Not reported



Map ID  
Direction  
Distance  
Elevation

MAP FINDINGS

Site

Database(s)

EDR ID Number  
EPA ID Number

**ARAI AUTO SERVICE (Continued)**

**S113062580**

Additional Info:

Year: 2004  
Gen EPA ID: CAL000110290  
  
Shipment Date: 20041222  
Creation Date: 3/17/2005 18:34:39  
Receipt Date: 20041228  
Manifest ID: 24020318  
Trans EPA ID: CAD028277036  
Trans Name: ASBURY ENVIRONMENTAL SERVICES  
Trans 2 EPA ID: Not reported  
Trans 2 Name: Not reported  
TSDF EPA ID: CAT080013352  
Trans Name: DEMENNO / KERDOON  
TSDF Alt EPA ID: CAT080013352  
TSDF Alt Name: Not reported  
Waste Code Description: 223 - Unspecified oil-containing waste  
RCRA Code: D001  
Meth Code: R01 - Recycler  
Quantity Tons: 0.22935  
Waste Quantity: 55  
Quantity Unit: G  
Additional Code 1: Not reported  
Additional Code 2: Not reported  
Additional Code 3: Not reported  
Additional Code 4: Not reported  
Additional Code 5: Not reported

Additional Info:

Year: 1999  
Gen EPA ID: CAL000110290  
  
Shipment Date: 19990625  
Creation Date: 8/16/1999 0:00:00  
Receipt Date: 19990625  
Manifest ID: 99075933  
Trans EPA ID: CAD009452657  
Trans Name: Not reported  
Trans 2 EPA ID: Not reported  
Trans 2 Name: Not reported  
TSDF EPA ID: CAD009452657  
Trans Name: Not reported  
TSDF Alt EPA ID: CAD009452657  
TSDF Alt Name: Not reported  
Waste Code Description: 343 - Unspecified organic liquid mixture  
RCRA Code: Not reported  
Meth Code: H01 - Transfer Station  
Quantity Tons: 0.102  
Waste Quantity: 30  
Quantity Unit: G  
Additional Code 1: Not reported  
Additional Code 2: Not reported  
Additional Code 3: Not reported  
Additional Code 4: Not reported  
Additional Code 5: Not reported

Map ID  
Direction  
Distance  
Elevation

MAP FINDINGS

Site

Database(s)

EDR ID Number  
EPA ID Number

**ARAI AUTO SERVICE (Continued)**

**S113062580**

Shipment Date: 19990308  
Creation Date: 5/17/1999 0:00:00  
Receipt Date: 19990308  
Manifest ID: 96279883  
Trans EPA ID: CAD009452657  
Trans Name: Not reported  
Trans 2 EPA ID: Not reported  
Trans 2 Name: Not reported  
TSDF EPA ID: CAD009452657  
Trans Name: Not reported  
TSDF Alt EPA ID: Not reported  
TSDF Alt Name: Not reported  
Waste Code Description: 343 - Unspecified organic liquid mixture  
RCRA Code: Not reported  
Meth Code: H01 - Transfer Station  
Quantity Tons: 0.102  
Waste Quantity: 30  
Quantity Unit: G  
Additional Code 1: Not reported  
Additional Code 2: Not reported  
Additional Code 3: Not reported  
Additional Code 4: Not reported  
Additional Code 5: Not reported

**Additional Info:**

Year: 1995  
Gen EPA ID: CAL000110290

Shipment Date: 19951207  
Creation Date: 7/26/1996 0:00:00  
Receipt Date: 19951208  
Manifest ID: 95322139  
Trans EPA ID: CAD981694664  
Trans Name: Not reported  
Trans 2 EPA ID: Not reported  
Trans 2 Name: Not reported  
TSDF EPA ID: CAL000113451  
Trans Name: Not reported  
TSDF Alt EPA ID: Not reported  
TSDF Alt Name: Not reported  
Waste Code Description: 343 - Unspecified organic liquid mixture  
RCRA Code: Not reported  
Meth Code: H01 - Transfer Station  
Quantity Tons: 0.085  
Waste Quantity: 25  
Quantity Unit: G  
Additional Code 1: Not reported  
Additional Code 2: Not reported  
Additional Code 3: Not reported  
Additional Code 4: Not reported  
Additional Code 5: Not reported

Shipment Date: 19951027  
Creation Date: 7/26/1996 0:00:00  
Receipt Date: 19951102  
Manifest ID: 95523667  
Trans EPA ID: ILD984908202

Map ID  
Direction  
Distance  
Elevation

MAP FINDINGS

Site

Database(s)

EDR ID Number  
EPA ID Number

**ARAI AUTO SERVICE (Continued)**

**S113062580**

Trans Name: Not reported  
Trans 2 EPA ID: ILD984908202  
Trans 2 Name: Not reported  
TSDf EPA ID: CAD093459485  
Trans Name: Not reported  
TSDf Alt EPA ID: Not reported  
TSDf Alt Name: Not reported  
Waste Code Description: 214 - Unspecified solvent mixture  
RCRA Code: D039  
Meth Code: H01 - Transfer Station  
Quantity Tons: 0.0144  
Waste Quantity: 4  
Quantity Unit: G  
Additional Code 1: Not reported  
Additional Code 2: Not reported  
Additional Code 3: Not reported  
Additional Code 4: Not reported  
Additional Code 5: Not reported

Shipment Date: 19950810  
Creation Date: 4/2/1996 0:00:00  
Receipt Date: 19950818  
Manifest ID: 95628927  
Trans EPA ID: ILD984908202  
Trans Name: Not reported  
Trans 2 EPA ID: ILD984908202  
Trans 2 Name: Not reported  
TSDf EPA ID: CAD093459485  
Trans Name: Not reported  
TSDf Alt EPA ID: CAD093459485  
TSDf Alt Name: Not reported  
Waste Code Description: 214 - Unspecified solvent mixture  
RCRA Code: D039  
Meth Code: H01 - Transfer Station  
Quantity Tons: 0.0144  
Waste Quantity: 4  
Quantity Unit: G  
Additional Code 1: Not reported  
Additional Code 2: Not reported  
Additional Code 3: Not reported  
Additional Code 4: Not reported  
Additional Code 5: Not reported

**Additional Info:**

Year: 2003  
Gen EPA ID: CAL000110290

Shipment Date: 20030922  
Creation Date: 7/13/2004 10:48:19  
Receipt Date: 20030922  
Manifest ID: 22274569  
Trans EPA ID: CAL000113451  
Trans Name: ROMIC ENVIRONMENTAL SERVICES  
Trans 2 EPA ID: Not reported  
Trans 2 Name: Not reported  
TSDf EPA ID: CAL000113451  
Trans Name: ROMIC ENVIRONMENTAL SERVICES

Map ID  
Direction  
Distance  
Elevation

MAP FINDINGS

Site

Database(s)

EDR ID Number  
EPA ID Number

**ARAI AUTO SERVICE (Continued)**

**S113062580**

TSDF Alt EPA ID: CAL000113451  
TSDF Alt Name: Not reported  
Waste Code Description: 343 - Unspecified organic liquid mixture  
RCRA Code: Not reported  
Meth Code: R01 - Recycler  
Quantity Tons: 0.136  
Waste Quantity: 40  
Quantity Unit: G  
Additional Code 1: Not reported  
Additional Code 2: Not reported  
Additional Code 3: Not reported  
Additional Code 4: Not reported  
Additional Code 5: Not reported

**Additional Info:**

Year: 2005  
Gen EPA ID: CAL000110290

Shipment Date: 20050316  
Creation Date: 6/2/2005 18:30:59  
Receipt Date: 20050316  
Manifest ID: 24067083  
Trans EPA ID: CAL000113451  
Trans Name: ROMIC ENVIRONMENTAL SERVICES  
Trans 2 EPA ID: Not reported  
Trans 2 Name: Not reported  
TSDF EPA ID: CAL000113451  
Trans Name: ROMIC ENVIRONMENTAL SERVICES  
TSDF Alt EPA ID: CAL000113451  
TSDF Alt Name: Not reported  
Waste Code Description: 343 - Unspecified organic liquid mixture  
RCRA Code: NONE  
Meth Code: R01 - Recycler  
Quantity Tons: 0.136  
Waste Quantity: 40  
Quantity Unit: G  
Additional Code 1: Not reported  
Additional Code 2: Not reported  
Additional Code 3: Not reported  
Additional Code 4: Not reported  
Additional Code 5: Not reported

**Additional Info:**

Year: 1998  
Gen EPA ID: CAL000110290  
Shipment Date: 19980723  
Creation Date: 10/1/1998 0:00:00  
Receipt Date: 19980723  
Manifest ID: 98050044  
Trans EPA ID: CAD981694664  
Trans Name: Not reported  
Trans 2 EPA ID: Not reported  
Trans 2 Name: Not reported  
TSDF EPA ID: CAL000113451  
Trans Name: Not reported

Map ID  
Direction  
Distance  
Elevation

MAP FINDINGS

Site

Database(s)

EDR ID Number  
EPA ID Number

**ARAI AUTO SERVICE (Continued)**

**S113062580**

TSDf Alt EPA ID: CAL000113451  
TSDf Alt Name: Not reported  
Waste Code Description: 343 - Unspecified organic liquid mixture  
RCRA Code: Not reported  
Meth Code: H01 - Transfer Station  
Quantity Tons: 0.102  
Waste Quantity: 30  
Quantity Unit: G  
Additional Code 1: Not reported  
Additional Code 2: Not reported  
Additional Code 3: Not reported  
Additional Code 4: Not reported  
Additional Code 5: Not reported

Shipment Date: 19980112  
Creation Date: 3/31/1998 0:00:00  
Receipt Date: 19980112  
Manifest ID: 96872511  
Trans EPA ID: CAD981694664  
Trans Name: Not reported  
Trans 2 EPA ID: Not reported  
Trans 2 Name: Not reported  
TSDf EPA ID: CAL000113451  
Trans Name: Not reported  
TSDf Alt EPA ID: CAL000113451  
TSDf Alt Name: Not reported  
Waste Code Description: 343 - Unspecified organic liquid mixture  
RCRA Code: Not reported  
Meth Code: H01 - Transfer Station  
Quantity Tons: 0.119  
Waste Quantity: 35  
Quantity Unit: G  
Additional Code 1: Not reported  
Additional Code 2: Not reported  
Additional Code 3: Not reported  
Additional Code 4: Not reported  
Additional Code 5: Not reported

**Additional Info:**

Year: 2000  
Gen EPA ID: CAL000110290

Shipment Date: 20001209  
Creation Date: 2/1/2001 0:00:00  
Receipt Date: 20001209  
Manifest ID: 20514401  
Trans EPA ID: CAL000113451  
Trans Name: Not reported  
Trans 2 EPA ID: Not reported  
Trans 2 Name: Not reported  
TSDf EPA ID: CAL000113451  
Trans Name: Not reported  
TSDf Alt EPA ID: CAL000113451  
TSDf Alt Name: Not reported  
Waste Code Description: 343 - Unspecified organic liquid mixture  
RCRA Code: Not reported  
Meth Code: R01 - Recycler

Map ID  
Direction  
Distance  
Elevation

MAP FINDINGS

Site

Database(s)

EDR ID Number  
EPA ID Number

**ARAI AUTO SERVICE (Continued)**

**S113062580**

Quantity Tons: 0.102  
Waste Quantity: 30  
Quantity Unit: G  
Additional Code 1: Not reported  
Additional Code 2: Not reported  
Additional Code 3: Not reported  
Additional Code 4: Not reported  
Additional Code 5: Not reported  
  
Shipment Date: 20000714  
Creation Date: 8/28/2000 0:00:00  
Receipt Date: 20000714  
Manifest ID: 99446421  
Trans EPA ID: CAD009452657  
Trans Name: Not reported  
Trans 2 EPA ID: Not reported  
Trans 2 Name: Not reported  
TSDF EPA ID: CAD009452657  
Trans Name: Not reported  
TSDF Alt EPA ID: CAD009452657  
TSDF Alt Name: Not reported  
Waste Code Description: 343 - Unspecified organic liquid mixture  
RCRA Code: Not reported  
Meth Code: R01 - Recycler  
Quantity Tons: 0.085  
Waste Quantity: 25  
Quantity Unit: G  
Additional Code 1: Not reported  
Additional Code 2: Not reported  
Additional Code 3: Not reported  
Additional Code 4: Not reported  
Additional Code 5: Not reported

Additional Info:  
Year: 2002  
Gen EPA ID: CAL000110290

Shipment Date: 20021114  
Creation Date: 2/13/2003 18:31:35  
Receipt Date: 20021114  
Manifest ID: 22267652  
Trans EPA ID: CAL000113451  
Trans Name: Not reported  
Trans 2 EPA ID: Not reported  
Trans 2 Name: Not reported  
TSDF EPA ID: CAL000113451  
Trans Name: Not reported  
TSDF Alt EPA ID: Not reported  
TSDF Alt Name: Not reported  
Waste Code Description: 343 - Unspecified organic liquid mixture  
RCRA Code: Not reported  
Meth Code: R01 - Recycler  
Quantity Tons: 0.119  
Waste Quantity: 35  
Quantity Unit: G  
Additional Code 1: Not reported  
Additional Code 2: Not reported

Map ID  
Direction  
Distance  
Elevation

MAP FINDINGS

Site

Database(s)

EDR ID Number  
EPA ID Number

**ARAI AUTO SERVICE (Continued)**

**S113062580**

Additional Code 3: Not reported  
Additional Code 4: Not reported  
Additional Code 5: Not reported  
  
Shipment Date: 20020422  
Creation Date: 7/29/2002 18:38:23  
Receipt Date: 20020422  
Manifest ID: 21435344  
Trans EPA ID: CAL000113451  
Trans Name: Not reported  
Trans 2 EPA ID: Not reported  
Trans 2 Name: Not reported  
TSDF EPA ID: CAL000113451  
Trans Name: Not reported  
TSDF Alt EPA ID: Not reported  
TSDF Alt Name: Not reported  
Waste Code Description: 343 - Unspecified organic liquid mixture  
RCRA Code: Not reported  
Meth Code: R01 - Recycler  
Quantity Tons: 0.136  
Waste Quantity: 40  
Quantity Unit: G  
Additional Code 1: Not reported  
Additional Code 2: Not reported  
Additional Code 3: Not reported  
Additional Code 4: Not reported  
Additional Code 5: Not reported

**Additional Info:**

Year: 1996  
Gen EPA ID: CAL000110290  
  
Shipment Date: 19960924  
Creation Date: 5/20/1997 0:00:00  
Receipt Date: 19960926  
Manifest ID: 96278632  
Trans EPA ID: CAD981694664  
Trans Name: Not reported  
Trans 2 EPA ID: Not reported  
Trans 2 Name: Not reported  
TSDF EPA ID: CAL000113451  
Trans Name: Not reported  
TSDF Alt EPA ID: Not reported  
TSDF Alt Name: Not reported  
Waste Code Description: 343 - Unspecified organic liquid mixture  
RCRA Code: Not reported  
Meth Code: H01 - Transfer Station  
Quantity Tons: 0.119  
Waste Quantity: 35  
Quantity Unit: G  
Additional Code 1: Not reported  
Additional Code 2: Not reported  
Additional Code 3: Not reported  
Additional Code 4: Not reported  
Additional Code 5: Not reported

Map ID  
Direction  
Distance  
Elevation

MAP FINDINGS

Site

Database(s)

EDR ID Number  
EPA ID Number

**ARAI AUTO SERVICE (Continued)**

**S113062580**

Additional Info:

Year:	1994
Gen EPA ID:	CAL000110290
Shipment Date:	19941213
Creation Date:	10/19/1995 0:00:00
Receipt Date:	19941214
Manifest ID:	93405407
Trans EPA ID:	CAD981694664
Trans Name:	Not reported
Trans 2 EPA ID:	Not reported
Trans 2 Name:	Not reported
TSDf EPA ID:	CAL000113451
Trans Name:	Not reported
TSDf Alt EPA ID:	Not reported
TSDf Alt Name:	Not reported
Waste Code Description:	343 - Unspecified organic liquid mixture
RCRA Code:	Not reported
Meth Code:	H01 - Transfer Station
Quantity Tons:	0.136
Waste Quantity:	40
Quantity Unit:	G
Additional Code 1:	Not reported
Additional Code 2:	Not reported
Additional Code 3:	Not reported
Additional Code 4:	Not reported
Additional Code 5:	Not reported
Shipment Date:	19940322
Creation Date:	10/5/1995 0:00:00
Receipt Date:	19940322
Manifest ID:	93076919
Trans EPA ID:	CAD981694664
Trans Name:	Not reported
Trans 2 EPA ID:	Not reported
Trans 2 Name:	Not reported
TSDf EPA ID:	CAL000113451
Trans Name:	Not reported
TSDf Alt EPA ID:	Not reported
TSDf Alt Name:	Not reported
Waste Code Description:	343 - Unspecified organic liquid mixture
RCRA Code:	Not reported
Meth Code:	H01 - Transfer Station
Quantity Tons:	0.153
Waste Quantity:	45
Quantity Unit:	G
Additional Code 1:	Not reported
Additional Code 2:	Not reported
Additional Code 3:	Not reported
Additional Code 4:	Not reported
Additional Code 5:	Not reported

HWTS:

Name:	ARAI AUTO SERVICE
Address:	8100 MONROE AVE
Address 2:	Not reported



Map ID  
Direction  
Distance  
Elevation

MAP FINDINGS

Site

Database(s)

EDR ID Number  
EPA ID Number

**ARAI AUTO SERVICE (Continued)**

**S113062580**

City,State,Zip: STANTON, CA 906802647  
EPA ID: CAL000110290  
Inactive Date: 08/12/2019  
Create Date: 04/23/1993  
Last Act Date: 08/21/2019  
Mailing Name: Not reported  
Mailing Address: 26 WILDWHEAT  
Mailing Address 2: Not reported  
Mailing City,State,Zip: IRVINE, CA 92614  
Owner Name: GREG MATSUURA  
Owner Address: 26 WILDWHEAT  
Owner Address 2: Not reported  
Owner City,State,Zip: IRVINE, CA 92614  
Contact Name: GREG MATSUURA  
Contact Address: 26 WILDWHEAT  
Contact Address 2: Not reported  
City,State,Zip: IRVINE, CA 92614

**NAICS:**

EPA ID: CAL000110290  
Create Date: 2002-03-14 16:36:28.000  
NAICS Code: 811111  
NAICS Description: General Automotive Repair  
Issued EPA ID Date: 1993-04-23 00:00:00  
Inactive Date: 2019-08-12 00:00:00  
Facility Name: ARAI AUTO SERVICE  
Facility Address: 8100 MONROE AVE  
Facility Address 2: Not reported  
Facility City: STANTON  
Facility County: Not reported  
Facility State: CA  
Facility Zip: 906802647

**W205 TASHIMA AUTO BODY INC**  
**8100-8101 MONROE AV**  
**STANTON, CA 90680**

**< 1/8**  
**1 ft.**

**EMI S106840523**  
**N/A**

**Site 3 of 26 in cluster W**

**Relative:**  
**Higher**  
**Actual:**  
**68 ft.**

EMI:  
Name: TASHIMA AUTO BODY INC  
Address: 8100-8101 MONROE AV  
City,State,Zip: STANTON, CA 90680  
Year: 1987  
County Code: 30  
Air Basin: SC  
Facility ID: 6052  
Air District Name: SC  
SIC Code: 7538  
Air District Name: SOUTH COAST AQMD  
Community Health Air Pollution Info System: Not reported  
Consolidated Emission Reporting Rule: Not reported  
Total Organic Hydrocarbon Gases Tons/Yr: 0  
Reactive Organic Gases Tons/Yr: 0  
Carbon Monoxide Emissions Tons/Yr: 0  
NOX - Oxides of Nitrogen Tons/Yr: 0  
SOX - Oxides of Sulphur Tons/Yr: 0

Map ID  
Direction  
Distance  
Elevation

MAP FINDINGS

Site

Database(s)

EDR ID Number  
EPA ID Number

**TASHIMA AUTO BODY INC (Continued)**

**S106840523**

Particulate Matter Tons/Yr: 0  
Part. Matter 10 Micrometers and Smllr Tons/Yr:0

**W206**

**ARAI AUTO SERVICE  
8100 MONROE AVE  
STANTON, CA 90680**

**FINDS 1024658039  
ECHO N/A**

**< 1/8  
1 ft.**

**Site 4 of 26 in cluster W**

**Relative:  
Higher**

FINDS:  
Registry ID: 110070446427

**Actual:  
68 ft.**

Click Here:

Environmental Interest/Information System:

RCRAInfo is a national information system that supports the Resource Conservation and Recovery Act (RCRA) program through the tracking of events and activities related to facilities that generate, transport, and treat, store, or dispose of hazardous waste. RCRAInfo allows RCRA program staff to track the notification, permit, compliance, and corrective action activities required under RCRA.

Click this hyperlink while viewing on your computer to access additional FINDS: detail in the EDR Site Report.

ECHO:

Envid: 1024658039  
Registry ID: 110070446427  
DFR URL: <http://echo.epa.gov/detailed-facility-report?fid=110070446427>  
Name: ARAI AUTO SERVICE  
Address: 8100 MONROE AVE  
City,State,Zip: STANTON, CA 90680

**X207**

**AUTOWORKS  
8281 MONROE ST  
STANTON, CA 92680**

**HAZNET S113014131  
HWTS N/A**

**< 1/8  
1 ft.**

**Site 1 of 15 in cluster X**

**Relative:  
Higher**

HAZNET:  
Name: AUTOWORKS  
Address: 8281 MONROE ST  
Address 2: Not reported  
City,State,Zip: STANTON, CA 926800000  
Contact: THOMAS RUMSEK  
Telephone: --  
Mailing Name: Not reported  
Mailing Address: 8281 MONROE AVE

**Actual:  
70 ft.**

Year: 1995  
Gepaid: CAD982312506  
TSD EPA ID: CAD099452708  
CA Waste Code: 221 - Waste oil and mixed oil  
Disposal Method: -  
Tons: 0

Year: 1994

Map ID  
Direction  
Distance  
Elevation

MAP FINDINGS

Site

Database(s)

EDR ID Number  
EPA ID Number

**AUTOWORKS (Continued)**

**S113014131**

Gepaid: CAD982312506  
TSD EPA ID: CAD099452708  
CA Waste Code: 221 - Waste oil and mixed oil  
Disposal Method: R01 - Recycler  
Tons: 0.95

Year: 1992  
Gepaid: CAD982312506  
TSD EPA ID: CAT080011059  
CA Waste Code: 221 - Waste oil and mixed oil  
Disposal Method: R01 - Recycler  
Tons: 0.6255

**Additional Info:**

Year: 1995  
Gen EPA ID: CAD982312506

Shipment Date: 19950502  
Creation Date: 10/23/1995 0:00:00  
Receipt Date: Not reported  
Manifest ID: 95298538  
Trans EPA ID: CAD981438807  
Trans Name: Not reported  
Trans 2 EPA ID: Not reported  
Trans 2 Name: Not reported  
TSDF EPA ID: CAD099452708  
Trans Name: Not reported  
TSDF Alt EPA ID: Not reported  
TSDF Alt Name: Not reported  
Waste Code Description: 221 - Waste oil and mixed oil  
RCRA Code: Not reported  
Meth Code: - Not reported  
Quantity Tons: 0  
Waste Quantity: 0  
Quantity Unit: Not reported  
Additional Code 1: Not reported  
Additional Code 2: Not reported  
Additional Code 3: Not reported  
Additional Code 4: Not reported  
Additional Code 5: Not reported

**Additional Info:**

Year: 1994  
Gen EPA ID: CAD982312506

Shipment Date: 19941103  
Creation Date: 10/19/1995 0:00:00  
Receipt Date: 19941103  
Manifest ID: 93052656  
Trans EPA ID: CAD982462871  
Trans Name: Not reported  
Trans 2 EPA ID: Not reported  
Trans 2 Name: Not reported  
TSDF EPA ID: CAD099452708  
Trans Name: Not reported

Map ID  
Direction  
Distance  
Elevation

MAP FINDINGS

Site

Database(s)

EDR ID Number  
EPA ID Number

**AUTOWORKS (Continued)**

**S113014131**

TSDf Alt EPA ID: Not reported  
TSDf Alt Name: Not reported  
Waste Code Description: 221 - Waste oil and mixed oil  
RCRA Code: Not reported  
Meth Code: R01 - Recycler  
Quantity Tons: 0.95  
Waste Quantity: 250  
Quantity Unit: G  
Additional Code 1: Not reported  
Additional Code 2: Not reported  
Additional Code 3: Not reported  
Additional Code 4: Not reported  
Additional Code 5: Not reported

**HWTS:**

Name: AUTOWORKS  
Address: 8281 MONROE ST  
Address 2: Not reported  
City,State,Zip: STANTON, CA 926800000  
EPA ID: CAD982312506  
Inactive Date: 06/30/1997  
Create Date: 06/17/1988  
Last Act Date: 04/22/1998  
Mailing Name: Not reported  
Mailing Address: 8281 MONROE AVE  
Mailing Address 2: Not reported  
Mailing City,State,Zip: STANTON, CA 906802656  
Owner Name: THOMAS RUMISEK  
Owner Address: 2025 W CRIS  
Owner Address 2: Not reported  
Owner City,State,Zip: ANAHEIM, CA 928040000  
Contact Name: THOMAS RUMSEK  
Contact Address: INACTIVE PER VQ97 BP  
Contact Address 2: Not reported  
City,State,Zip: --, 99 --

**W208**

**ARAI AUTO SERVICE  
8100 MONROE AVE  
STANTON, CA 90680**

**RCRA NonGen / NLR**

**1024791627  
CAL000110290**

**< 1/8  
1 ft.**

**Site 5 of 26 in cluster W**

**Relative:  
Higher  
Actual:  
68 ft.**

RCRA NonGen / NLR:  
Date Form Received by Agency: 2019-08-12 00:00:00.0  
Handler Name: ARAI AUTO SERVICE  
Handler Address: 8100 MONROE AVE  
Handler City,State,Zip: STANTON, CA 90680-2647  
EPA ID: CAL000110290  
Contact Name: GREG MATSUURA  
Contact Address: WILDWHEAT  
Contact City,State,Zip: IRVINE, CA 92614  
Contact Telephone: 714-220-2700  
Contact Fax: Not reported  
Contact Email: ARAIAUTO@GMAIL.COM  
Contact Title: Not reported  
EPA Region: 09  
Land Type: Not reported

Map ID  
Direction  
Distance  
Elevation

MAP FINDINGS

Site

Database(s)

EDR ID Number  
EPA ID Number

**ARAI AUTO SERVICE (Continued)**

**1024791627**

Federal Waste Generator Description:	Not a generator, verified
Non-Notifier:	Not reported
Biennial Report Cycle:	Not reported
Accessibility:	Not reported
Active Site Indicator:	Not reported
State District Owner:	Not reported
State District:	Not reported
Mailing Address:	WILDWHEAT
Mailing City,State,Zip:	IRVINE, CA 92614
Owner Name:	GREG MATSUURA
Owner Type:	Other
Operator Name:	GREG MATSUURA
Operator Type:	Other
Short-Term Generator Activity:	No
Importer Activity:	No
Mixed Waste Generator:	No
Transporter Activity:	No
Transfer Facility Activity:	No
Recycler Activity with Storage:	No
Small Quantity On-Site Burner Exemption:	No
Smelting Melting and Refining Furnace Exemption:	No
Underground Injection Control:	No
Off-Site Waste Receipt:	No
Universal Waste Indicator:	No
Universal Waste Destination Facility:	No
Federal Universal Waste:	No
Active Site Fed-Reg Treatment Storage and Disposal Facility:	Not reported
Active Site Converter Treatment storage and Disposal Facility:	Not reported
Active Site State-Reg Treatment Storage and Disposal Facility:	Not reported
Active Site State-Reg Handler:	---
Federal Facility Indicator:	Not reported
Hazardous Secondary Material Indicator:	N
Sub-Part K Indicator:	Not reported
Commercial TSD Indicator:	No
Treatment Storage and Disposal Type:	Not reported
2018 GPRA Permit Baseline:	Not on the Baseline
2018 GPRA Renewals Baseline:	Not on the Baseline
Permit Renewals Workload Universe:	Not reported
Permit Workload Universe:	Not reported
Permit Progress Universe:	Not reported
Post-Closure Workload Universe:	Not reported
Closure Workload Universe:	Not reported
202 GPRA Corrective Action Baseline:	No
Corrective Action Workload Universe:	No
Subject to Corrective Action Universe:	No
Non-TSDFs Where RCRA CA has Been Imposed Universe:	No
TSDFs Potentially Subject to CA Under 3004 (u)/(v) Universe:	No
TSDFs Only Subject to CA under Discretionary Auth Universe:	No
Corrective Action Priority Ranking:	No NCAPS ranking
Environmental Control Indicator:	No
Institutional Control Indicator:	No
Human Exposure Controls Indicator:	N/A
Groundwater Controls Indicator:	N/A
Operating TSD Universe:	Not reported
Full Enforcement Universe:	Not reported
Significant Non-Complier Universe:	No
Unaddressed Significant Non-Complier Universe:	No

Map ID  
Direction  
Distance  
Elevation

MAP FINDINGS

Site

Database(s)

EDR ID Number  
EPA ID Number

**ARAI AUTO SERVICE (Continued)**

**1024791627**

Addressed Significant Non-Complier Universe:	No
Significant Non-Complier With a Compliance Schedule Universe:	No
Financial Assurance Required:	Not reported
Handler Date of Last Change:	2019-08-21 13:55:35.0
Recognized Trader-Importer:	No
Recognized Trader-Exporter:	No
Importer of Spent Lead Acid Batteries:	No
Exporter of Spent Lead Acid Batteries:	No
Recycler Activity Without Storage:	No
Manifest Broker:	No
Sub-Part P Indicator:	No

Handler - Owner Operator:

Owner/Operator Indicator:	Operator
Owner/Operator Name:	GREG MATSUURA
Legal Status:	Other
Date Became Current:	Not reported
Date Ended Current:	Not reported
Owner/Operator Address:	8100 MONROE AVE
Owner/Operator City,State,Zip:	STANTON, CA 90680
Owner/Operator Telephone:	714-220-2700
Owner/Operator Telephone Ext:	Not reported
Owner/Operator Fax:	Not reported
Owner/Operator Email:	Not reported

Owner/Operator Indicator:	Owner
Owner/Operator Name:	GREG MATSUURA
Legal Status:	Other
Date Became Current:	Not reported
Date Ended Current:	Not reported
Owner/Operator Address:	26 WILDWHEAT
Owner/Operator City,State,Zip:	IRVINE, CA 92614
Owner/Operator Telephone:	949-653-0771
Owner/Operator Telephone Ext:	Not reported
Owner/Operator Fax:	Not reported
Owner/Operator Email:	Not reported

Historic Generators:

Receive Date:	2019-08-12 00:00:00.0
Handler Name:	ARAI AUTO SERVICE
Federal Waste Generator Description:	Not a generator, verified
State District Owner:	Not reported
Large Quantity Handler of Universal Waste:	No
Recognized Trader Importer:	No
Recognized Trader Exporter:	No
Spent Lead Acid Battery Importer:	No
Spent Lead Acid Battery Exporter:	No
Current Record:	Yes
Non Storage Recycler Activity:	No
Electronic Manifest Broker:	No

List of NAICS Codes and Descriptions:

NAICS Code:	811111
NAICS Description:	GENERAL AUTOMOTIVE REPAIR

Map ID  
Direction  
Distance  
Elevation

MAP FINDINGS

Site

Database(s)

EDR ID Number  
EPA ID Number

**ARAI AUTO SERVICE (Continued)**

**1024791627**

Facility Has Received Notices of Violations:  
Violations:

No Violations Found

Evaluation Action Summary:  
Evaluations:

No Evaluations Found

**Q209** **K & G READY MIX INC**  
**8237 MONROE AVE**  
**STANTON, CA 90680**  
**< 1/8**  
**1 ft.**

**ECHO** **1026018204**  
**N/A**

**Site 9 of 51 in cluster Q**

**Relative:**  
**Higher**  
**Actual:**  
**68 ft.**

ECHO:  
Envid: 1026018204  
Registry ID: 110070333444  
DFR URL: <http://echo.epa.gov/detailed-facility-report?fid=110070333444>  
Name: K & G READY MIX INC  
Address: 8237 MONROE AVE  
City,State,Zip: STANTON, CA 90680

**L210** **COUCH & PHILIPPI INC**  
**10680 FERN AVE.**  
**STANTON, CA 90680**  
**< 1/8**  
**1 ft.**

**EMI** **S106175075**  
**N/A**

**Site 10 of 25 in cluster L**

**Relative:**  
**Higher**  
**Actual:**  
**71 ft.**

EMI:  
Name: COUCH & PHILIPPI INC  
Address: 10680 FERN AVE.  
City,State,Zip: STANTON, CA 90680  
Year: 1987  
County Code: 30  
Air Basin: SC  
Facility ID: 19679  
Air District Name: SC  
SIC Code: 3993  
Air District Name: SOUTH COAST AQMD  
Community Health Air Pollution Info System: Not reported  
Consolidated Emission Reporting Rule: Not reported  
Total Organic Hydrocarbon Gases Tons/Yr: 12  
Reactive Organic Gases Tons/Yr: 5  
Carbon Monoxide Emissions Tons/Yr: 0  
NOX - Oxides of Nitrogen Tons/Yr: 0  
SOX - Oxides of Sulphur Tons/Yr: 0  
Particulate Matter Tons/Yr: 0  
Part. Matter 10 Micrometers and Smlr Tons/Yr: 0  
  
Name: COUCH & PHILIPPI INC  
Address: 10680 FERN AVE  
City,State,Zip: STANTON, CA 90680  
Year: 1990  
County Code: 30  
Air Basin: SC  
Facility ID: 19679

Map ID  
Direction  
Distance  
Elevation

MAP FINDINGS

Site

Database(s)

EDR ID Number  
EPA ID Number

**COUCH & PHILIPPI INC (Continued)**

**S106175075**

Air District Name: SC  
SIC Code: 3993  
Air District Name: SOUTH COAST AQMD  
Community Health Air Pollution Info System: Not reported  
Consolidated Emission Reporting Rule: Not reported  
Total Organic Hydrocarbon Gases Tons/Yr: 13  
Reactive Organic Gases Tons/Yr: 13  
Carbon Monoxide Emissions Tons/Yr: 0  
NOX - Oxides of Nitrogen Tons/Yr: 0  
SOX - Oxides of Sulphur Tons/Yr: 0  
Particulate Matter Tons/Yr: 0  
Part. Matter 10 Micrometers and Smllr Tons/Yr: 0

**S211 GET SMART SCAFFOLD COMPANY INC**  
**8072 MONROE AVE**  
**< 1/8 STANTON, CA 90680**  
**1 ft.**

**HAZNET S113042584**  
**HWTS N/A**

**Site 3 of 10 in cluster S**

**Relative:**  
**Higher**

**HAZNET:**

**Actual:**  
**68 ft.**

Name: GET SMART SCAFFOLD COMPANY INC  
Address: 8072 MONROE AVE  
Address 2: Not reported  
City,State,Zip: STANTON, CA 906800000  
Contact: CAROL KLOEPFER  
Telephone: 7148288639  
Mailing Name: Not reported  
Mailing Address: 8072 MONROE AVE  
  
Year: 2012  
Gepaid: CAL000050661  
TSD EPA ID: CAD981696420  
CA Waste Code: 223 - Unspecified oil-containing waste  
Disposal Method: H141 - Storage, Bulking, And/Or Transfer Off Site--No Treatment/Reovery (H010-H129) Or (H131-H135)  
Tons: 0.1668  
  
Year: 2012  
Gepaid: CAL000050661  
TSD EPA ID: AZR000501510  
CA Waste Code: 352 - Other organic solids  
Disposal Method: H141 - Storage, Bulking, And/Or Transfer Off Site--No Treatment/Reovery (H010-H129) Or (H131-H135)  
Tons: 0.1  
  
Year: 2008  
Gepaid: CAL000050661  
TSD EPA ID: AZR000501510  
CA Waste Code: 352 - Other organic solids  
Disposal Method: H141 - Storage, Bulking, And/Or Transfer Off Site--No Treatment/Reovery (H010-H129) Or (H131-H135)  
Tons: 0.25  
  
Year: 2008  
Gepaid: CAL000050661  
TSD EPA ID: CAD981696420  
CA Waste Code: 223 - Unspecified oil-containing waste  
Disposal Method: H141 - Storage, Bulking, And/Or Transfer Off Site--No



Map ID  
Direction  
Distance  
Elevation

MAP FINDINGS

Site

Database(s)

EDR ID Number  
EPA ID Number

**GET SMART SCAFFOLD COMPANY INC (Continued)**

**S113042584**

Tons:	Treatment/Reovery (H010-H129) Or (H131-H135) 0.6255
Year:	2006
Gepaid:	CAL000050661
TSD EPA ID:	CAD982444481
CA Waste Code:	223 - Unspecified oil-containing waste
Disposal Method:	-
Tons:	0.2085
Year:	2005
Gepaid:	CAL000050661
TSD EPA ID:	CAD008252405
CA Waste Code:	212 - Oxygenated solvents (acetone, butanol, ethyl acetate, etc.)
Disposal Method:	R01 - Recycler
Tons:	0.1815
Year:	2005
Gepaid:	CAL000050661
TSD EPA ID:	CAD028409019
CA Waste Code:	221 - Waste oil and mixed oil
Disposal Method:	H01 - Transfer Station
Tons:	0.684
Year:	2005
Gepaid:	CAL000050661
TSD EPA ID:	CAD982444481
CA Waste Code:	181 - Other inorganic solid waste
Disposal Method:	R01 - Recycler
Tons:	0.03
Year:	2002
Gepaid:	CAL000050661
TSD EPA ID:	AZD980892731
CA Waste Code:	343 - Unspecified organic liquid mixture
Disposal Method:	D80 - Disposal, Land Fill
Tons:	0.187
Year:	2002
Gepaid:	CAL000050661
TSD EPA ID:	AZD980892731
CA Waste Code:	352 - Other organic solids
Disposal Method:	D80 - Disposal, Land Fill
Tons:	0.25

[Click this hyperlink](#) while viewing on your computer to access  
4 additional CA HAZNET: record(s) in the EDR Site Report.

**Additional Info:**

Year:	2002
Gen EPA ID:	CAL000050661
Shipment Date:	20020308
Creation Date:	1/14/2003 18:31:21
Receipt Date:	20020315
Manifest ID:	20967140

Map ID  
Direction  
Distance  
Elevation

MAP FINDINGS

Site

Database(s)

EDR ID Number  
EPA ID Number

**GET SMART SCAFFOLD COMPANY INC (Continued)**

**S113042584**

Trans EPA ID:	CAR000075424
Trans Name:	Not reported
Trans 2 EPA ID:	CAD980585293
Trans 2 Name:	Not reported
TSDf EPA ID:	AZD980892731
Trans Name:	Not reported
TSDf Alt EPA ID:	Not reported
TSDf Alt Name:	Not reported
Waste Code Description:	461 - Paint sludge
RCRA Code:	D001
Meth Code:	R01 - Recycler
Quantity Tons:	0.22935
Waste Quantity:	55
Quantity Unit:	G
Additional Code 1:	Not reported
Additional Code 2:	Not reported
Additional Code 3:	Not reported
Additional Code 4:	Not reported
Additional Code 5:	Not reported
Shipment Date:	20020308
Creation Date:	1/14/2003 18:31:21
Receipt Date:	20020315
Manifest ID:	20967140
Trans EPA ID:	CAR000075424
Trans Name:	Not reported
Trans 2 EPA ID:	CAD980585293
Trans 2 Name:	Not reported
TSDf EPA ID:	AZD980892731
Trans Name:	Not reported
TSDf Alt EPA ID:	Not reported
TSDf Alt Name:	Not reported
Waste Code Description:	343 - Unspecified organic liquid mixture
RCRA Code:	Not reported
Meth Code:	D80 - Disposal, Land Fill
Quantity Tons:	0.187
Waste Quantity:	55
Quantity Unit:	G
Additional Code 1:	Not reported
Additional Code 2:	Not reported
Additional Code 3:	Not reported
Additional Code 4:	Not reported
Additional Code 5:	Not reported
Shipment Date:	20020308
Creation Date:	1/14/2003 18:31:21
Receipt Date:	20020315
Manifest ID:	20967140
Trans EPA ID:	CAR000075424
Trans Name:	Not reported
Trans 2 EPA ID:	CAD980585293
Trans 2 Name:	Not reported
TSDf EPA ID:	AZD980892731
Trans Name:	Not reported
TSDf Alt EPA ID:	Not reported
TSDf Alt Name:	Not reported
Waste Code Description:	352 - Other organic solids

Map ID  
Direction  
Distance  
Elevation

MAP FINDINGS

Site

Database(s)

EDR ID Number  
EPA ID Number

**GET SMART SCAFFOLD COMPANY INC (Continued)**

**S113042584**

RCRA Code:	Not reported
Meth Code:	D80 - Disposal, Land Fill
Quantity Tons:	0.25
Waste Quantity:	500
Quantity Unit:	P
Additional Code 1:	Not reported
Additional Code 2:	Not reported
Additional Code 3:	Not reported
Additional Code 4:	Not reported
Additional Code 5:	Not reported
Additional Info:	
Year:	2008
Gen EPA ID:	CAL000050661
Shipment Date:	20081014
Creation Date:	3/10/2009 18:30:09
Receipt Date:	20081024
Manifest ID:	004110999JJK
Trans EPA ID:	CAL000328860
Trans Name:	INTERSTATE PUMPING COMPANY
Trans 2 EPA ID:	CAD980585293
Trans 2 Name:	INDUSTRIAL WASTE UTILIZATION
TSDf EPA ID:	AZR000501510
Trans Name:	AA SYDCOL LLC
TSDf Alt EPA ID:	Not reported
TSDf Alt Name:	Not reported
Waste Code Description:	352 - Other organic solids
RCRA Code:	Not reported
Meth Code:	H141 - Storage, Bulking, And/Or Transfer Off Site--No Treatment/Reovery (H010-H129) Or (H131-H135)
Quantity Tons:	0.15
Waste Quantity:	300
Quantity Unit:	P
Additional Code 1:	Not reported
Additional Code 2:	Not reported
Additional Code 3:	Not reported
Additional Code 4:	Not reported
Additional Code 5:	Not reported
Shipment Date:	20081014
Creation Date:	3/10/2009 18:30:09
Receipt Date:	20081024
Manifest ID:	004110999JJK
Trans EPA ID:	CAL000328860
Trans Name:	INTERSTATE PUMPING COMPANY
Trans 2 EPA ID:	CAD980585293
Trans 2 Name:	INDUSTRIAL WASTE UTILIZATION
TSDf EPA ID:	AZR000501510
Trans Name:	AA SYDCOL LLC
TSDf Alt EPA ID:	Not reported
TSDf Alt Name:	Not reported
Waste Code Description:	352 - Other organic solids
RCRA Code:	Not reported
Meth Code:	H141 - Storage, Bulking, And/Or Transfer Off Site--No Treatment/Reovery (H010-H129) Or (H131-H135)
Quantity Tons:	0.1

Map ID  
Direction  
Distance  
Elevation

MAP FINDINGS

Site

Database(s)

EDR ID Number  
EPA ID Number

**GET SMART SCAFFOLD COMPANY INC (Continued)**

**S113042584**

Waste Quantity:	200
Quantity Unit:	P
Additional Code 1:	Not reported
Additional Code 2:	Not reported
Additional Code 3:	Not reported
Additional Code 4:	Not reported
Additional Code 5:	Not reported
Shipment Date:	20081009
Creation Date:	12/10/2008 18:30:18
Receipt Date:	20081010
Manifest ID:	004110984JJK
Trans EPA ID:	CAL000328860
Trans Name:	INTERSTATE PUMPING COMPANY
Trans 2 EPA ID:	Not reported
Trans 2 Name:	Not reported
TSDf EPA ID:	CAD981696420
Trans Name:	EVERGREEN ENVIROMENTAL SERVICES
TSDf Alt EPA ID:	Not reported
TSDf Alt Name:	Not reported
Waste Code Description:	223 - Unspecified oil-containing waste
RCRA Code:	Not reported
Meth Code:	H141 - Storage, Bulking, And/Or Transfer Off Site--No Treatment/Reovery (H010-H129) Or (H131-H135)
Quantity Tons:	0.6255
Waste Quantity:	150
Quantity Unit:	G
Additional Code 1:	Not reported
Additional Code 2:	Not reported
Additional Code 3:	Not reported
Additional Code 4:	Not reported
Additional Code 5:	Not reported
Additional Info:	
Year:	1997
Gen EPA ID:	CAL000050661
Shipment Date:	19971112
Creation Date:	7/23/1998 0:00:00
Receipt Date:	19971112
Manifest ID:	96808627
Trans EPA ID:	CAL921764910
Trans Name:	Not reported
Trans 2 EPA ID:	Not reported
Trans 2 Name:	Not reported
TSDf EPA ID:	CAD089446710
Trans Name:	Not reported
TSDf Alt EPA ID:	CAD089446710
TSDf Alt Name:	Not reported
Waste Code Description:	181 - Other inorganic solid waste Organics
RCRA Code:	Not reported
Meth Code:	H01 - Transfer Station
Quantity Tons:	0.075
Waste Quantity:	150
Quantity Unit:	P
Additional Code 1:	Not reported
Additional Code 2:	Not reported

Map ID  
Direction  
Distance  
Elevation

MAP FINDINGS

Site

Database(s)

EDR ID Number  
EPA ID Number

**GET SMART SCAFFOLD COMPANY INC (Continued)**

**S113042584**

Additional Code 3: Not reported  
Additional Code 4: Not reported  
Additional Code 5: Not reported  
  
Shipment Date: 19971112  
Creation Date: 7/23/1998 0:00:00  
Receipt Date: 19971112  
Manifest ID: 96808627  
Trans EPA ID: CAL921764910  
Trans Name: Not reported  
Trans 2 EPA ID: Not reported  
Trans 2 Name: Not reported  
TSDf EPA ID: CAD089446710  
Trans Name: Not reported  
TSDf Alt EPA ID: CAD089446710  
TSDf Alt Name: Not reported  
Waste Code Description: 214 - Unspecified solvent mixture  
RCRA Code: D001  
Meth Code: H01 - Transfer Station  
Quantity Tons: 0.594  
Waste Quantity: 165  
Quantity Unit: G  
Additional Code 1: Not reported  
Additional Code 2: Not reported  
Additional Code 3: Not reported  
Additional Code 4: Not reported  
Additional Code 5: Not reported

**Additional Info:**

Year: 2012  
Gen EPA ID: CAL000050661

Shipment Date: 20120221  
Creation Date: 4/11/2012 20:30:23  
Receipt Date: 20120223  
Manifest ID: 006750396JJK  
Trans EPA ID: CAL000328860  
Trans Name: INTERSTATE PUMPING COMPANY  
Trans 2 EPA ID: Not reported  
Trans 2 Name: Not reported  
TSDf EPA ID: CAD981696420  
Trans Name: EVERGREEN ENVIRONMENTAL SERVICES  
TSDf Alt EPA ID: Not reported  
TSDf Alt Name: Not reported  
Waste Code Description: 223 - Unspecified oil-containing waste  
RCRA Code: Not reported  
Meth Code: H141 - Storage, Bulking, And/Or Transfer Off Site--No Treatment/Recovery (H010-H129) Or (H131-H135)  
  
Quantity Tons: 0.1668  
Waste Quantity: 40  
Quantity Unit: G  
Additional Code 1: Not reported  
Additional Code 2: Not reported  
Additional Code 3: Not reported  
Additional Code 4: Not reported  
Additional Code 5: Not reported

Map ID  
Direction  
Distance  
Elevation

MAP FINDINGS

Site

Database(s)

EDR ID Number  
EPA ID Number

**GET SMART SCAFFOLD COMPANY INC (Continued)**

**S113042584**

Shipment Date: 20120217  
Creation Date: 7/18/2012 20:30:07  
Receipt Date: 20120223  
Manifest ID: 006750384JJK  
Trans EPA ID: CAL000328860  
Trans Name: INTERSTATE PUMPING COMPANY  
Trans 2 EPA ID: CAD980585293  
Trans 2 Name: INDUSTRIAL WASTE UTILIZATION  
TSDF EPA ID: AZR000501510  
Trans Name: AA SYDCOL LLC  
TSDF Alt EPA ID: Not reported  
TSDF Alt Name: Not reported  
Waste Code Description: 352 - Other organic solids  
RCRA Code: Not reported  
Meth Code: H141 - Storage, Bulking, And/Or Transfer Off Site--No  
Treatment/Reovery (H010-H129) Or (H131-H135)  
  
Quantity Tons: 0.1  
Waste Quantity: 200  
Quantity Unit: P  
Additional Code 1: Not reported  
Additional Code 2: Not reported  
Additional Code 3: Not reported  
Additional Code 4: Not reported  
Additional Code 5: Not reported

**Additional Info:**

Year: 1996  
Gen EPA ID: CAL000050661

Shipment Date: 19961107  
Creation Date: 7/23/1998 0:00:00  
Receipt Date: 19971112  
Manifest ID: 96808626  
Trans EPA ID: CAL921764910  
Trans Name: Not reported  
Trans 2 EPA ID: Not reported  
Trans 2 Name: Not reported  
TSDF EPA ID: CAD089446710  
Trans Name: Not reported  
TSDF Alt EPA ID: CAD089446710  
TSDF Alt Name: Not reported  
Waste Code Description: 214 - Unspecified solvent mixture  
RCRA Code: D001  
Meth Code: H01 - Transfer Station  
Quantity Tons: 0.198  
Waste Quantity: 55  
Quantity Unit: G  
Additional Code 1: Not reported  
Additional Code 2: Not reported  
Additional Code 3: Not reported  
Additional Code 4: Not reported  
Additional Code 5: Not reported

**Additional Info:**

Year: 2006  
Gen EPA ID: CAL000050661

Map ID  
Direction  
Distance  
Elevation

MAP FINDINGS

Site

Database(s)

EDR ID Number  
EPA ID Number

**GET SMART SCAFFOLD COMPANY INC (Continued)**

**S113042584**

Shipment Date: 20060725  
Creation Date: 9/14/2006 18:32:13  
Receipt Date: Not reported  
Manifest ID: 25099880  
Trans EPA ID: CAL000278554  
Trans Name: INTERSTATE PUMPING COMPANY  
Trans 2 EPA ID: Not reported  
Trans 2 Name: Not reported  
TSDF EPA ID: CAD982444481  
Trans Name: FILTER RECYCLING SERVICES  
TSDF Alt EPA ID: Not reported  
TSDF Alt Name: Not reported  
Waste Code Description: 223 - Unspecified oil-containing waste  
RCRA Code: Not reported  
Meth Code: - Not reported  
Quantity Tons: 0.2085  
Waste Quantity: 50  
Quantity Unit: G  
Additional Code 1: Not reported  
Additional Code 2: Not reported  
Additional Code 3: Not reported  
Additional Code 4: Not reported  
Additional Code 5: Not reported

**Additional Info:**

Year: 2005  
Gen EPA ID: CAL000050661

Shipment Date: 20050301  
Creation Date: 6/2/2005 18:30:59  
Receipt Date: 20050302  
Manifest ID: 24202481  
Trans EPA ID: CAD982444481  
Trans Name: FILTER RECYCLING SERVICES INC  
Trans 2 EPA ID: Not reported  
Trans 2 Name: Not reported  
TSDF EPA ID: CAD982444481  
Trans Name: FILTER RECYCLING SERVICES INC  
TSDF Alt EPA ID: CAD982444481  
TSDF Alt Name: Not reported  
Waste Code Description: 181 - Other inorganic solid waste Organics  
RCRA Code: NONE  
Meth Code: R01 - Recycler  
Quantity Tons: 0.03  
Waste Quantity: 60  
Quantity Unit: P  
Additional Code 1: Not reported  
Additional Code 2: Not reported  
Additional Code 3: Not reported  
Additional Code 4: Not reported  
Additional Code 5: Not reported

Shipment Date: 20050225  
Creation Date: 4/29/2005 11:28:07  
Receipt Date: 20050225  
Manifest ID: 22892926  
Trans EPA ID: CAD008252405

Map ID  
Direction  
Distance  
Elevation

MAP FINDINGS

Site

Database(s)

EDR ID Number  
EPA ID Number

**GET SMART SCAFFOLD COMPANY INC (Continued)**

**S113042584**

Trans Name: PACIFIC COAST LACQUER  
Trans 2 EPA ID: Not reported  
Trans 2 Name: Not reported  
TSDf EPA ID: CAD008252405  
Trans Name: PACIFIC RESOURCE RECOVERY  
TSDf Alt EPA ID: CAD008252405  
TSDf Alt Name: Not reported  
Waste Code Description: 212 - Oxygenated solvents (acetone, butanol, ethyl acetate, etc.  
RCRA Code: D001  
Meth Code: R01 - Recycler  
Quantity Tons: 0.1815  
Waste Quantity: 55  
Quantity Unit: G  
Additional Code 1: Not reported  
Additional Code 2: Not reported  
Additional Code 3: Not reported  
Additional Code 4: Not reported  
Additional Code 5: Not reported

Shipment Date: 20050210  
Creation Date: 4/2/2005 18:31:07  
Receipt Date: 20050211  
Manifest ID: 24142846  
Trans EPA ID: CAL000278554  
Trans Name: INTERSTATE PUMPING COMPANY  
Trans 2 EPA ID: Not reported  
Trans 2 Name: Not reported  
TSDf EPA ID: CAD028409019  
Trans Name: CROSBY & OVERTON  
TSDf Alt EPA ID: Not reported  
TSDf Alt Name: Not reported  
Waste Code Description: 221 - Waste oil and mixed oil  
RCRA Code: Not reported  
Meth Code: H01 - Transfer Station  
Quantity Tons: 0.684  
Waste Quantity: 180  
Quantity Unit: G  
Additional Code 1: Not reported  
Additional Code 2: Not reported  
Additional Code 3: Not reported  
Additional Code 4: Not reported  
Additional Code 5: Not reported

**HWTS:**

Name: GET SMART SCAFFOLD COMPANY INC  
Address: 8072 MONROE AVE  
Address 2: Not reported  
City,State,Zip: STANTON, CA 906800000  
EPA ID: CAL000050661  
Inactive Date: 06/30/2014  
Create Date: 10/17/1994  
Last Act Date: 11/14/2014  
Mailing Name: Not reported  
Mailing Address: 8072 MONROE AVE  
Mailing Address 2: Not reported  
Mailing City,State,Zip: STANTON, CA 906802608  
Owner Name: CF MCCARTHY-GET SMART SCAFFOLD



Map ID  
Direction  
Distance  
Elevation

MAP FINDINGS

Site

Database(s)

EDR ID Number  
EPA ID Number

**GET SMART SCAFFOLD COMPANY INC (Continued)**

**S113042584**

Owner Address: 21851 NEWLAND STE 312  
Owner Address 2: Not reported  
Owner City,State,Zip: HUNTINGTON BEACH, CA 926460000  
Contact Name: CAROL KLOEPFER  
Contact Address: 6821 VIA IRANA  
Contact Address 2: Not reported  
City,State,Zip: STANTON, CA 906800000  
  
NAICS:  
EPA ID: CAL000050661  
Create Date: 2005-02-14 10:18:21.037  
NAICS Code: 33651  
NAICS Description: Railroad Rolling Stock Manufacturing  
Issued EPA ID Date: 1994-10-17 00:00:00  
Inactive Date: 2014-06-30 00:00:00  
Facility Name: GET SMART SCAFFOLD COMPANY INC  
Facility Address: 8072 MONROE AVE  
Facility Address 2: Not reported  
Facility City: STANTON  
Facility County: Not reported  
Facility State: CA  
Facility Zip: 906800000

**M212** **CHUCK CURREY**  
**8358 STANDUSTRIAL ST**  
**STANTON, CA 90680**  
  
**< 1/8**  
**1 ft.**  
  
**Site 19 of 40 in cluster M**

**HAZNET** **S123586645**  
**HWTS** **N/A**

**Relative:**  
**Higher**  
  
**Actual:**  
**72 ft.**

HAZNET:  
Name: CHUCK CURREY  
Address: 8358 STANDUSTRIAL ST  
Address 2: Not reported  
City,State,Zip: STANTON, CA 906802618  
Contact: CHARLES CANNON  
Telephone: 5624949465  
Mailing Name: Not reported  
Mailing Address: 8358 STANDUSTRIAL ST  
  
Year: 2011  
Gepaid: CAC002671413  
TSD EPA ID: NVT330010000  
CA Waste Code: 181 - Other inorganic solid waste  
Disposal Method: H132 - Landfill Or Surface Impoundment That Will Be Closed As Landfill( To Include On-Site Treatment And/Or Stabilization)  
  
Tons: 0.4  
  
Additional Info:  
Year: 2011  
Gen EPA ID: CAC002671413  
  
Shipment Date: 20110825  
Creation Date: 2/9/2012 20:30:13  
Receipt Date: 20110829  
Manifest ID: 008780004JJK  
Trans EPA ID: CAR000188201

Map ID  
Direction  
Distance  
Elevation

MAP FINDINGS

Site

Database(s)

EDR ID Number  
EPA ID Number

**CHUCK CURREY (Continued)**

**S123586645**

Trans Name: ENVIRONMENTAL RECOVERY SERVICES INC  
Trans 2 EPA ID: CAR000189928  
Trans 2 Name: NV TRANSPORT  
TSDf EPA ID: NVT330010000  
Trans Name: US ECOLOGY  
TSDf Alt EPA ID: Not reported  
TSDf Alt Name: Not reported  
Waste Code Description: 181 - Other inorganic solid waste Organics  
RCRA Code: Not reported  
Meth Code: H132 - Landfill Or Surface Impoundment That Will Be Closed As  
Landfill( To Include On-Site Treatment And/Or Stabilization)  
  
Quantity Tons: 0.4  
Waste Quantity: 800  
Quantity Unit: P  
Additional Code 1: Not reported  
Additional Code 2: Not reported  
Additional Code 3: Not reported  
Additional Code 4: Not reported  
Additional Code 5: Not reported

**HWTS:**

Name: CHUCK CURREY  
Address: 8358 STANDUSTRIAL ST  
Address 2: Not reported  
City,State,Zip: STANTON, CA 906802618  
EPA ID: CAC002671413  
Inactive Date: 01/11/2012  
Create Date: 07/14/2011  
Last Act Date: 07/14/2011  
Mailing Name: Not reported  
Mailing Address: 8358 STANDUSTRIAL ST  
Mailing Address 2: Not reported  
Mailing City,State,Zip: STANTON, CA 906802618  
Owner Name: CHUCK CURREY  
Owner Address: 8358 STANDUSTRIAL ST  
Owner Address 2: Not reported  
Owner City,State,Zip: STANTON, CA 906802618  
Contact Name: CHARLES CANNON  
Contact Address: 1650 XIMENO AVE  
Contact Address 2: Not reported  
City,State,Zip: LONG BEACH, CA 90804

**L213**

**OCCS INC  
10680 FERN AVENUE  
STANTON, CA 90680**

**< 1/8  
1 ft.**

**Site 11 of 25 in cluster L**

**Relative:  
Higher**

**Actual:  
71 ft.**

**LUST:**

Name: COUCH AND PHILLIPI  
Address: 10680 FERN  
City,State,Zip: STANTON, CA 90680  
Lead Agency: ORANGE COUNTY LOP  
Case Type: LUST Cleanup Site  
Geo Track: [http://geotracker.waterboards.ca.gov/profile\\_report.asp?global\\_id=T0605900900](http://geotracker.waterboards.ca.gov/profile_report.asp?global_id=T0605900900)  
Global Id: T0605900900

**LUST  
Cortese  
HIST CORTESE  
NPDES  
CIWQS  
CERS**

**S102428412  
N/A**

Map ID  
Direction  
Distance  
Elevation

MAP FINDINGS

Site

Database(s)

EDR ID Number  
EPA ID Number

**OCCS INC (Continued)**

**S102428412**

Latitude: 33.8079524  
Longitude: -117.9888353  
Status: Completed - Case Closed  
Status Date: 02/21/1989  
Case Worker: SR  
RB Case Number: 083001140T  
Local Agency: ORANGE COUNTY LOP  
File Location: Local Agency  
Local Case Number: 89UT022  
Potential Media Affect: Other Groundwater (uses other than drinking water)  
Potential Contaminants of Concern: Gasoline  
Site History: Not reported

**LUST:**

Global Id: T0605900900  
Contact Type: Regional Board Caseworker  
Contact Name: PATRICIA HANNON  
Organization Name: SANTA ANA RWQCB (REGION 8)  
Address: 3737 MAIN STREET, SUITE 500  
City: RIVERSIDE  
Email: patricia.hannon@waterboards.ca.gov  
Phone Number: Not reported

Global Id: T0605900900  
Contact Type: Local Agency Caseworker  
Contact Name: SHYAMALA RAJAGOPAL  
Organization Name: ORANGE COUNTY LOP  
Address: 1241 E. DYER ROAD SUITE 120  
City: SANTA ANA  
Email: srajagopal@ochca.com  
Phone Number: 7144336262

**LUST:**

Global Id: T0605900900  
Action Type: ENFORCEMENT  
Date: 07/27/2020  
Action: Other Report

Global Id: T0605900900  
Action Type: Other  
Date: 01/30/1989  
Action: Leak Discovery

Global Id: T0605900900  
Action Type: ENFORCEMENT  
Date: 02/21/1989  
Action: Closure/No Further Action Letter

Global Id: T0605900900  
Action Type: Other  
Date: 01/30/1989  
Action: Leak Reported

**LUST:**

Global Id: T0605900900  
Status: Open - Case Begin Date  
Status Date: 01/30/1989

Map ID  
Direction  
Distance  
Elevation

MAP FINDINGS

Site

Database(s)

EDR ID Number  
EPA ID Number

**OCCS INC (Continued)**

**S102428412**

Global Id: T0605900900  
Status: Completed - Case Closed  
Status Date: 02/21/1989

**LUST REG 8:**

Name: COUCH AND PHILLIPI  
Address: 10680 FERN  
City: STANTON  
Region: 8  
County: Orange  
Regional Board: Santa Ana Region  
Facility Status: Case Closed  
Case Number: 083001140T  
Local Case Num: 89UT022  
Case Type: Other ground water affected  
Substance: Gasoline  
Qty Leaked: 0  
Abate Method: Not reported  
Cross Street: Not reported  
Enf Type: Not reported  
Funding: Not reported  
How Discovered: Tank Closure  
How Stopped: Close Tank  
Leak Cause: Unknown  
Leak Source: Unknown  
Global ID: T0605900900  
How Stopped Date: 9/9/9999  
Enter Date: Not reported  
Date Confirmation of Leak Began: Not reported  
Date Preliminary Assessment Began: Not reported  
Discover Date: 1/30/1989  
Enforcement Date: Not reported  
Close Date: 2/21/1989  
Date Prelim Assessment Workplan Submitted: Not reported  
Date Pollution Characterization Began: Not reported  
Date Remediation Plan Submitted: Not reported  
Date Remedial Action Underway: Not reported  
Date Post Remedial Action Monitoring: Not reported  
Enter Date: Not reported  
GW Qualifies: Not reported  
Soil Qualifies: Not reported  
Operator: Not reported  
Facility Contact: Not reported  
Interim: Not reported  
Oversite Program: LUST  
Latitude: 33.8079524  
Longitude: -117.9888353  
MTBE Date: Not reported  
Max MTBE GW: Not reported  
MTBE Concentration: 0  
Max MTBE Soil: Not reported  
MTBE Fuel: 1  
MTBE Tested: Site NOT Tested for MTBE.Includes Unknown and Not Analyzed.  
MTBE Class: \*  
Staff: PAH  
Staff Initials: SK

Map ID  
Direction  
Distance  
Elevation

MAP FINDINGS

Site

Database(s)

EDR ID Number  
EPA ID Number

**OCCS INC (Continued)**

**S102428412**

Lead Agency: Local Agency  
Local Agency: 30000L  
Hydr Basin #: Not reported  
Beneficial: MUN  
Priority: Not reported  
Cleanup Fund Id: Not reported  
Work Suspended: Not reported  
Summary: Not reported

**ORANGE CO. LUST:**

Name: COUCH AND PHILLIPI  
Address: 10680 FERN AVE  
City,State,Zip: STANTON, CA 90680  
Region: ORANGE  
Facility Id: 89UT022  
Released Substance: Gasoline-Automotive (motor gasoline and additives), leaded & unleaded  
Date Closed: 02/21/1989  
Record ID: RO0001317

**CORTESE:**

Name: COUCH AND PHILLIPI  
Address: 10680 FERN  
City,State,Zip: STANTON, CA 90680  
Region: CORTESE  
Envirostor Id: Not reported  
Global ID: T0605900900  
Site/Facility Type: LUST CLEANUP SITE  
Cleanup Status: COMPLETED - CASE CLOSED  
Status Date: Not reported  
Site Code: Not reported  
Latitude: Not reported  
Longitude: Not reported  
Owner: Not reported  
Enf Type: Not reported  
Swat R: Not reported  
Flag: active  
Order No: Not reported  
Waste Discharge System No: Not reported  
Effective Date: Not reported  
Region 2: Not reported  
WID Id: Not reported  
Solid Waste Id No: Not reported  
Waste Management Uit Name: Not reported  
File Name: Active Open

**HIST CORTESE:**

edr\_fname: COUCH & PHILLIPPI  
edr\_fadd1: 10680 FERN  
City,State,Zip: STANTON, CA 90680  
Region: CORTESE  
Facility County Code: 30  
Reg By: LTNKA  
Reg Id: 083001140T

**NPDES:**

Map ID  
Direction  
Distance  
Elevation

MAP FINDINGS

Site

Database(s)

EDR ID Number  
EPA ID Number

**OCCS INC (Continued)**

**S102428412**

Name: OCCS INC  
Address: 10680 FERN AVENUE  
City,State,Zip: STANTON, CA 90680  
Facility Status: Not reported  
NPDES Number: Not reported  
Region: Not reported  
Agency Number: Not reported  
Regulatory Measure ID: Not reported  
Place ID: Not reported  
Order Number: Not reported  
WDID: 8 30NEC005421  
Regulatory Measure Type: Industrial  
Program Type: Not reported  
Adoption Date Of Regulatory Measure: Not reported  
Effective Date Of Regulatory Measure: Not reported  
Termination Date Of Regulatory Measure: Not reported  
Expiration Date Of Regulatory Measure: Not reported  
Discharge Address: Not reported  
Discharge Name: Not reported  
Discharge City: Not reported  
Discharge State: Not reported  
Discharge Zip: Not reported  
Status: Active  
Status Date: 08/21/2019  
Operator Name: occs inc  
Operator Address: 10680 Fern Ave  
Operator City: Stanton  
Operator State: California  
Operator Zip: 90680

Name: OCCS INC  
Address: 10680 FERN AVE  
City,State,Zip: STANTON, CA 90680  
Facility Status: Not reported  
NPDES Number: Not reported  
Region: Not reported  
Agency Number: Not reported  
Regulatory Measure ID: Not reported  
Place ID: Not reported  
Order Number: Not reported  
WDID: Not reported  
Regulatory Measure Type: Industrial  
Program Type: Not reported  
Adoption Date Of Regulatory Measure: Not reported  
Effective Date Of Regulatory Measure: Not reported  
Termination Date Of Regulatory Measure: Not reported  
Expiration Date Of Regulatory Measure: Not reported  
Discharge Address: Not reported  
Discharge Name: Not reported  
Discharge City: Not reported  
Discharge State: Not reported  
Discharge Zip: Not reported  
Status: Returned  
Status Date: 08/21/2019  
Operator Name: occs inc  
Operator Address: 10680 Fern Ave  
Operator City: Stanton

Map ID  
Direction  
Distance  
Elevation

MAP FINDINGS

Site

Database(s)

EDR ID Number  
EPA ID Number

**OCCS INC (Continued)**

**S102428412**

Operator State: California  
Operator Zip: 90680  
  
Name: OCCS INC  
Address: 10680 FERN AVENUE  
City,State,Zip: STANTON, CA 90680  
Facility Status: Active  
NPDES Number: CAS000001  
Region: 8  
Agency Number: 0  
Regulatory Measure ID: 511192  
Place ID: Not reported  
Order Number: 97-03-DWQ  
WDID: 8 30NEC005421  
Regulatory Measure Type: Enrollee  
Program Type: Industrial  
Adoption Date Of Regulatory Measure: Not reported  
Effective Date Of Regulatory Measure: 08/21/2019  
Termination Date Of Regulatory Measure: Not reported  
Expiration Date Of Regulatory Measure: Not reported  
Discharge Address: 10680 Fern Ave  
Discharge Name: occs inc  
Discharge City: Stanton  
Discharge State: California  
Discharge Zip: 90680  
Status: Not reported  
Status Date: Not reported  
Operator Name: Not reported  
Operator Address: Not reported  
Operator City: Not reported  
Operator State: Not reported  
Operator Zip: Not reported

CIWQS:  
Name: OCCS INC  
Address: 10680 FERN AVENUE  
City,State,Zip: STANTON, CA 90680  
Agency: occs inc  
Agency Address: 10680 Fern Ave, Stanton, CA 90680  
Place/Project Type: Industrial - Soaps and Other Detergents, Except Speciality Cleaners  
SIC/NAICS: 2841  
Region: 8  
Program: INDSTW  
Regulatory Measure Status: Active  
Regulatory Measure Type: Storm water industrial  
Order Number: 2014-0057-DWQ  
WDID: 8 30NEC005421  
NPDES Number: CAS000001  
Adoption Date: Not reported  
Effective Date: 08/21/2019  
Termination Date: Not reported  
Expiration/Review Date: Not reported  
Design Flow: Not reported  
Major/Minor: Not reported  
Complexity: Not reported  
TTWQ: Not reported  
Enforcement Actions within 5 years: 0

Map ID  
Direction  
Distance  
Elevation

MAP FINDINGS

Site

Database(s)

EDR ID Number  
EPA ID Number

**OCCS INC (Continued)**

**S102428412**

Violations within 5 years: 0  
Latitude: 33.80758  
Longitude: -117.98796

**CERS:**

Name: OCCS INC  
Address: 10680 FERN AVENUE  
City,State,Zip: STANTON, CA 90680  
Site ID: 555607  
CERS ID: 874470  
CERS Description: Industrial Facility Storm Water

**Affiliation:**

Affiliation Type Desc: Owner/Operator  
Entity Name: occs inc  
Entity Title: Operator  
Affiliation Address: 10680 Fern Ave  
Affiliation City: Stanton  
Affiliation State: CA  
Affiliation Country: Not reported  
Affiliation Zip: 90680  
Affiliation Phone: Not reported

Name: COUCH AND PHILLIP  
Address: 10680 FERN  
City,State,Zip: STANTON, CA 90680  
Site ID: 219186  
CERS ID: T0605900900  
CERS Description: Leaking Underground Storage Tank Cleanup Site

**Affiliation:**

Affiliation Type Desc: Local Agency Caseworker  
Entity Name: SHYAMALA RAJAGOPAL - ORANGE COUNTY LOP  
Entity Title: Not reported  
Affiliation Address: 1241 E. DYER ROAD SUITE 120  
Affiliation City: SANTA ANA  
Affiliation State: CA  
Affiliation Country: Not reported  
Affiliation Zip: Not reported  
Affiliation Phone: 7144336262

Affiliation Type Desc: Regional Board Caseworker  
Entity Name: PATRICIA HANNON - SANTA ANA RWQCB (REGION 8)  
Entity Title: Not reported  
Affiliation Address: 3737 MAIN STREET, SUITE 500  
Affiliation City: RIVERSIDE  
Affiliation State: CA  
Affiliation Country: Not reported  
Affiliation Zip: Not reported  
Affiliation Phone: Not reported



Map ID  
Direction  
Distance  
Elevation

MAP FINDINGS

EDR ID Number  
EPA ID Number

	Site	Database(s)	
L214	<b>COUCH &amp; PHILIPPI INC</b>	<b>RCRA NonGen / NLR</b>	<b>1024799872</b>
	<b>10680 FERN AVE</b>		<b>CAL000214557</b>
< 1/8	<b>STANTON, CA 90680</b>		
1 ft.			

**Site 12 of 25 in cluster L**

**Relative:**  
**Higher**

**Actual:**  
**71 ft.**

RCRA NonGen / NLR:	
Date Form Received by Agency:	2000-12-04 00:00:00.0
Handler Name:	COUCH & PHILIPPI INC
Handler Address:	10680 FERN AVE
Handler City,State,Zip:	STANTON, CA 90680-2625
EPA ID:	CAL000214557
Contact Name:	JEFF ELLSWORTH
Contact Address:	10680 FERN AVE
Contact City,State,Zip:	STANTON, CA 90680
Contact Telephone:	714-527-2261
Contact Fax:	714-827-2077
Contact Email:	LNGO@PRIMUS-GROUP.COM
Contact Title:	Not reported
EPA Region:	09
Land Type:	Not reported
Federal Waste Generator Description:	Not a generator, verified
Non-Notifier:	Not reported
Biennial Report Cycle:	Not reported
Accessibility:	Not reported
Active Site Indicator:	Handler Activities
State District Owner:	Not reported
State District:	Not reported
Mailing Address:	PO BOX A
Mailing City,State,Zip:	STANTON, CA 90680-0009
Owner Name:	PRIMUS INC
Owner Type:	Other
Operator Name:	JEFF ELLSWORTH
Operator Type:	Other
Short-Term Generator Activity:	No
Importer Activity:	No
Mixed Waste Generator:	No
Transporter Activity:	No
Transfer Facility Activity:	No
Recycler Activity with Storage:	No
Small Quantity On-Site Burner Exemption:	No
Smelting Melting and Refining Furnace Exemption:	No
Underground Injection Control:	No
Off-Site Waste Receipt:	No
Universal Waste Indicator:	Yes
Universal Waste Destination Facility:	Yes
Federal Universal Waste:	No
Active Site Fed-Reg Treatment Storage and Disposal Facility:	Not reported
Active Site Converter Treatment storage and Disposal Facility:	Not reported
Active Site State-Reg Treatment Storage and Disposal Facility:	Not reported
Active Site State-Reg Handler:	---
Federal Facility Indicator:	Not reported
Hazardous Secondary Material Indicator:	N
Sub-Part K Indicator:	Not reported
Commercial TSD Indicator:	No
Treatment Storage and Disposal Type:	Not reported
2018 GPRA Permit Baseline:	Not on the Baseline
2018 GPRA Renewals Baseline:	Not on the Baseline
Permit Renewals Workload Universe:	Not reported

Map ID  
Direction  
Distance  
Elevation

MAP FINDINGS

Site

Database(s)

EDR ID Number  
EPA ID Number

**COUCH & PHILIPPI INC (Continued)**

**1024799872**

Permit Workload Universe:	Not reported
Permit Progress Universe:	Not reported
Post-Closure Workload Universe:	Not reported
Closure Workload Universe:	Not reported
202 GPRA Corrective Action Baseline:	No
Corrective Action Workload Universe:	No
Subject to Corrective Action Universe:	No
Non-TSDFs Where RCRA CA has Been Imposed Universe:	No
TSDFs Potentially Subject to CA Under 3004 (u)/(v) Universe:	No
TSDFs Only Subject to CA under Discretionary Auth Universe:	No
Corrective Action Priority Ranking:	No NCAPS ranking
Environmental Control Indicator:	No
Institutional Control Indicator:	No
Human Exposure Controls Indicator:	N/A
Groundwater Controls Indicator:	N/A
Operating TSDF Universe:	Not reported
Full Enforcement Universe:	Not reported
Significant Non-Complier Universe:	No
Unaddressed Significant Non-Complier Universe:	No
Addressed Significant Non-Complier Universe:	No
Significant Non-Complier With a Compliance Schedule Universe:	No
Financial Assurance Required:	Not reported
Handler Date of Last Change:	2018-09-05 15:45:05.0
Recognized Trader-Importer:	No
Recognized Trader-Exporter:	No
Importer of Spent Lead Acid Batteries:	No
Exporter of Spent Lead Acid Batteries:	No
Recycler Activity Without Storage:	No
Manifest Broker:	No
Sub-Part P Indicator:	No

**Handler - Owner Operator:**

Owner/Operator Indicator:	Operator
Owner/Operator Name:	JEFF ELLSWORTH
Legal Status:	Other
Date Became Current:	Not reported
Date Ended Current:	Not reported
Owner/Operator Address:	10680 FERN AVE
Owner/Operator City,State,Zip:	STANTON, CA 90680
Owner/Operator Telephone:	714-527-2261
Owner/Operator Telephone Ext:	Not reported
Owner/Operator Fax:	Not reported
Owner/Operator Email:	Not reported

Owner/Operator Indicator:	Owner
Owner/Operator Name:	PRIMUS INC
Legal Status:	Other
Date Became Current:	Not reported
Date Ended Current:	Not reported
Owner/Operator Address:	10680 FERN AVE
Owner/Operator City,State,Zip:	STANTON, CA 90680-2625
Owner/Operator Telephone:	714-527-2261
Owner/Operator Telephone Ext:	Not reported
Owner/Operator Fax:	Not reported
Owner/Operator Email:	Not reported

Map ID  
Direction  
Distance  
Elevation

MAP FINDINGS

Site

Database(s)

EDR ID Number  
EPA ID Number

**COUCH & PHILIPPI INC (Continued)**

**1024799872**

Historic Generators:

Receive Date:	2000-12-04 00:00:00.0
Handler Name:	COUCH & PHILIPPI INC
Federal Waste Generator Description:	Not a generator, verified
State District Owner:	Not reported
Large Quantity Handler of Universal Waste:	No
Recognized Trader Importer:	No
Recognized Trader Exporter:	No
Spent Lead Acid Battery Importer:	No
Spent Lead Acid Battery Exporter:	No
Current Record:	Yes
Non Storage Recycler Activity:	Not reported
Electronic Manifest Broker:	Not reported

List of NAICS Codes and Descriptions:

NAICS Code:	323112
NAICS Description:	COMMERCIAL FLEXOGRAPHIC PRINTING

Facility Has Received Notices of Violations:

Violations:	No Violations Found
-------------	---------------------

Evaluation Action Summary:

Evaluations:	No Evaluations Found
--------------	----------------------

**Q215**

**1X WILSON, BUDDY  
8231 MONROE ST  
STANTON, CA 92802**

**HAZNET  
HWTS**

**S123731298  
N/A**

**< 1/8  
1 ft.**

**Site 10 of 51 in cluster Q**

**Relative:  
Higher**

HAZNET:

Name:	1X WILSON, BUDDY
Address:	8231 MONROE ST
Address 2:	Not reported
City,State,Zip:	STANTON, CA 928020000
Contact:	BLAINE SMITH/SON-IN-LAW
Telephone:	7149831848
Mailing Name:	Not reported
Mailing Address:	1559 TONIA LANE

**Actual:  
68 ft.**

Year:	1990
Gepaid:	CAC000529000
TSD EPA ID:	CAT080013352
CA Waste Code:	241 - Tank bottom waste
Disposal Method:	R01 - Recycler
Tons:	0.417

HWTS:

Name:	1X WILSON, BUDDY
Address:	8231 MONROE ST
Address 2:	Not reported
City,State,Zip:	STANTON, CA 928020000
EPA ID:	CAC000529000

Map ID  
Direction  
Distance  
Elevation

MAP FINDINGS

Site

Database(s)

EDR ID Number  
EPA ID Number

**1X WILSON, BUDDY (Continued)**

**S123731298**

Inactive Date: 10/25/2000  
Create Date: 10/12/1990  
Last Act Date: 10/25/2000  
Mailing Name: Not reported  
Mailing Address: 1559 TONIA LANE  
Mailing Address 2: Not reported  
Mailing City,State,Zip: ANAHEIM, CA 928020000  
Owner Name: BUDDY WILSON  
Owner Address: --  
Owner Address 2: Not reported  
Owner City,State,Zip: --, 99 --  
Contact Name: BLAINE SMITH/SON-IN-LAW  
Contact Address: --  
Contact Address 2: Not reported  
City,State,Zip: --, 99 --

**Y216**  
**< 1/8**  
**1 ft.**

**GREAT SCOTT TREE SERVICE INC**  
**10761 COURT AVE**  
**STANTON, CA 90680**

**FINDS** **1024725716**  
**ECHO** **N/A**

**Site 1 of 9 in cluster Y**

**Relative:**  
**Higher**  
**Actual:**  
**68 ft.**

**FINDS:**  
Registry ID: 110070514671

Click Here:

**Environmental Interest/Information System:**

RCRAInfo is a national information system that supports the Resource Conservation and Recovery Act (RCRA) program through the tracking of events and activities related to facilities that generate, transport, and treat, store, or dispose of hazardous waste. RCRAInfo allows RCRA program staff to track the notification, permit, compliance, and corrective action activities required under RCRA.

[Click this hyperlink](#) while viewing on your computer to access additional FINDS: detail in the EDR Site Report.

**ECHO:**  
Envid: 1024725716  
Registry ID: 110070514671  
DFR URL: <http://echo.epa.gov/detailed-facility-report?fid=110070514671>  
Name: GREAT SCOTT TREE SERVICE INC  
Address: 10761 COURT AVE  
City,State,Zip: STANTON, CA 90680

**R217**  
**< 1/8**  
**1 ft.**

**COMMERCIAL RESTAURANT SERVICE**  
**10692 CHESTNUT AVE**  
**STANTON, CA 90680**

**HAZNET** **S113107789**  
**HWTS** **N/A**

**Site 3 of 19 in cluster R**

**Relative:**  
**Higher**  
**Actual:**  
**69 ft.**

**HAZNET:**  
Name: COMMERCIAL RESTAURANT SERVICE  
Address: 10692 CHESTNUT AVE  
Address 2: Not reported  
City,State,Zip: STANTON, CA 906802457

Map ID  
Direction  
Distance  
Elevation

MAP FINDINGS

Site

Database(s)

EDR ID Number  
EPA ID Number

**COMMERCIAL RESTAURANT SERVICE (Continued)**

**S113107789**

Contact:	CHRIS RAE
Telephone:	7145344706
Mailing Name:	Not reported
Mailing Address:	1441 W N CENTRAL PARK AVE STE B
Year:	2005
Gepaid:	CAL000212893
TSD EPA ID:	CAT000613976
CA Waste Code:	741 - Liquids with halogenated organic compounds >= 1,000 Mg./L
Disposal Method:	H01 - Transfer Station
Tons:	0.07089
Year:	2004
Gepaid:	CAL000212893
TSD EPA ID:	CAT000613976
CA Waste Code:	741 - Liquids with halogenated organic compounds >= 1,000 Mg./L
Disposal Method:	H01 - Transfer Station
Tons:	0.42951
Year:	2004
Gepaid:	CAL000212893
TSD EPA ID:	CAT000613976
CA Waste Code:	741 - Liquids with halogenated organic compounds >= 1,000 Mg./L
Disposal Method:	-
Tons:	0.05838
Year:	2003
Gepaid:	CAL000212893
TSD EPA ID:	CAT000613976
CA Waste Code:	741 - Liquids with halogenated organic compounds >= 1,000 Mg./L
Disposal Method:	-
Tons:	0.05004
Year:	2003
Gepaid:	CAL000212893
TSD EPA ID:	CAT000613976
CA Waste Code:	741 - Liquids with halogenated organic compounds >= 1,000 Mg./L
Disposal Method:	H01 - Transfer Station
Tons:	0.3336
Year:	2002
Gepaid:	CAL000212893
TSD EPA ID:	CAT000613927
CA Waste Code:	134 - Aqueous solution with total organic residues less than 10 percent
Disposal Method:	H01 - Transfer Station
Tons:	0.063
Year:	2002
Gepaid:	CAL000212893
TSD EPA ID:	CAT000613976
CA Waste Code:	741 - Liquids with halogenated organic compounds >= 1,000 Mg./L
Disposal Method:	H01 - Transfer Station
Tons:	0.12927
Year:	2001
Gepaid:	CAL000212893

Map ID  
Direction  
Distance  
Elevation

MAP FINDINGS

Site

Database(s)

EDR ID Number  
EPA ID Number

**COMMERCIAL RESTAURANT SERVICE (Continued)**

**S113107789**

TSD EPA ID:	CAT000613976
CA Waste Code:	741 - Liquids with halogenated organic compounds >= 1,000 Mg./L
Disposal Method:	H01 - Transfer Station
Tons:	0.3669
Year:	2001
Gepaid:	CAL000212893
TSD EPA ID:	CAT000613927
CA Waste Code:	134 - Aqueous solution with total organic residues less than 10 percent
Disposal Method:	H01 - Transfer Station
Tons:	0.3402
Year:	2000
Gepaid:	CAL000212893
TSD EPA ID:	CAT000613927
CA Waste Code:	134 - Aqueous solution with total organic residues less than 10 percent
Disposal Method:	H01 - Transfer Station
Tons:	0.0714

[Click this hyperlink](#) while viewing on your computer to access  
1 additional CA HAZNET: record(s) in the EDR Site Report.

**Additional Info:**

Year:	2003
Gen EPA ID:	CAL000212893
Shipment Date:	20031119
Creation Date:	12/17/2004 18:30:54
Receipt Date:	Not reported
Manifest ID:	22791351
Trans EPA ID:	TXR000050930
Trans Name:	SAFETY-KLEEN SYSTEMS INC
Trans 2 EPA ID:	Not reported
Trans 2 Name:	Not reported
TSDF EPA ID:	CAT000613976
Trans Name:	SAFETY KLEEN SYSTEMS INC
TSDF Alt EPA ID:	Not reported
TSDF Alt Name:	Not reported
Waste Code Description:	741 - Liquids with halogenated organic compounds > 1000 mg/l
RCRA Code:	D001
Meth Code:	- Not reported
Quantity Tons:	0.05004
Waste Quantity:	12
Quantity Unit:	G
Additional Code 1:	Not reported
Additional Code 2:	Not reported
Additional Code 3:	Not reported
Additional Code 4:	Not reported
Additional Code 5:	Not reported
Shipment Date:	20031114
Creation Date:	8/30/2004 14:52:16
Receipt Date:	20031114
Manifest ID:	22791351

Map ID  
Direction  
Distance  
Elevation

MAP FINDINGS

Site

Database(s)

EDR ID Number  
EPA ID Number

**COMMERCIAL RESTAURANT SERVICE (Continued)**

**S113107789**

Trans EPA ID: TXR000050930  
Trans Name: SAFETY-KLEEN SYSTEMS INC  
Trans 2 EPA ID: Not reported  
Trans 2 Name: Not reported  
TSDf EPA ID: CAT000613976  
Trans Name: SAFETY KLEEN SYSTEMS INC  
TSDf Alt EPA ID: CAT000613976  
TSDf Alt Name: Not reported  
Waste Code Description: 741 - Liquids with halogenated organic compounds > 1000 mg/l  
RCRA Code: D001  
Meth Code: H01 - Transfer Station  
Quantity Tons: 0.05004  
Waste Quantity: 12  
Quantity Unit: G  
Additional Code 1: Not reported  
Additional Code 2: Not reported  
Additional Code 3: Not reported  
Additional Code 4: Not reported  
Additional Code 5: Not reported

Shipment Date: 20030922  
Creation Date: 7/13/2004 10:48:19  
Receipt Date: 20030922  
Manifest ID: 22528838  
Trans EPA ID: TXR000050930  
Trans Name: SAFETY-KLEEN SYSTEMS INC  
Trans 2 EPA ID: Not reported  
Trans 2 Name: Not reported  
TSDf EPA ID: CAT000613976  
Trans Name: SAFETY KLEEN SYSTEMS INC  
TSDf Alt EPA ID: CAT000613976  
TSDf Alt Name: Not reported  
Waste Code Description: 741 - Liquids with halogenated organic compounds > 1000 mg/l  
RCRA Code: D001  
Meth Code: H01 - Transfer Station  
Quantity Tons: 0.05838  
Waste Quantity: 14  
Quantity Unit: G  
Additional Code 1: Not reported  
Additional Code 2: Not reported  
Additional Code 3: Not reported  
Additional Code 4: Not reported  
Additional Code 5: Not reported

Shipment Date: 20030728  
Creation Date: 7/23/2004 13:22:40  
Receipt Date: 20030728  
Manifest ID: 22873432  
Trans EPA ID: TXR000050930  
Trans Name: Not reported  
Trans 2 EPA ID: Not reported  
Trans 2 Name: Not reported  
TSDf EPA ID: CAT000613976  
Trans Name: Not reported  
TSDf Alt EPA ID: CAT000613976  
TSDf Alt Name: Not reported  
Waste Code Description: 741 - Liquids with halogenated organic compounds > 1000 mg/l

Map ID  
Direction  
Distance  
Elevation

MAP FINDINGS

Site

Database(s)

EDR ID Number  
EPA ID Number

**COMMERCIAL RESTAURANT SERVICE (Continued)**

**S113107789**

RCRA Code:	D001
Meth Code:	H01 - Transfer Station
Quantity Tons:	0.06255
Waste Quantity:	15
Quantity Unit:	G
Additional Code 1:	Not reported
Additional Code 2:	Not reported
Additional Code 3:	Not reported
Additional Code 4:	Not reported
Additional Code 5:	Not reported
Shipment Date:	20030414
Creation Date:	7/13/2003 18:31:11
Receipt Date:	20030415
Manifest ID:	22445335
Trans EPA ID:	TXR000050930
Trans Name:	Not reported
Trans 2 EPA ID:	Not reported
Trans 2 Name:	Not reported
TSD EPA ID:	CAT000613976
Trans Name:	Not reported
TSD EPA ID:	CAT000613976
TSD Name:	Not reported
Waste Code Description:	741 - Liquids with halogenated organic compounds > 1000 mg/l
RCRA Code:	D001
Meth Code:	H01 - Transfer Station
Quantity Tons:	0.10425
Waste Quantity:	25
Quantity Unit:	G
Additional Code 1:	Not reported
Additional Code 2:	Not reported
Additional Code 3:	Not reported
Additional Code 4:	Not reported
Additional Code 5:	Not reported
Shipment Date:	20030210
Creation Date:	5/18/2003 14:30:16
Receipt Date:	20030211
Manifest ID:	22429641
Trans EPA ID:	TXR000050930
Trans Name:	Not reported
Trans 2 EPA ID:	Not reported
Trans 2 Name:	Not reported
TSD EPA ID:	CAT000613976
Trans Name:	Not reported
TSD EPA ID:	CAT000613976
TSD Name:	Not reported
Waste Code Description:	741 - Liquids with halogenated organic compounds > 1000 mg/l
RCRA Code:	D001
Meth Code:	H01 - Transfer Station
Quantity Tons:	0.05838
Waste Quantity:	14
Quantity Unit:	G
Additional Code 1:	Not reported
Additional Code 2:	Not reported
Additional Code 3:	Not reported
Additional Code 4:	Not reported



Map ID  
Direction  
Distance  
Elevation

MAP FINDINGS

Site

Database(s)

EDR ID Number  
EPA ID Number

**COMMERCIAL RESTAURANT SERVICE (Continued)**

**S113107789**

Additional Code 5: Not reported

Additional Info:

Year: 2000  
Gen EPA ID: CAL000212893

Shipment Date: 20001213  
Creation Date: 3/6/2001 0:00:00  
Receipt Date: 20001214  
Manifest ID: 20569072  
Trans EPA ID: SCR000075150  
Trans Name: Not reported  
Trans 2 EPA ID: Not reported  
Trans 2 Name: Not reported  
TSDf EPA ID: CAT000613976  
Trans Name: Not reported  
TSDf Alt EPA ID: Not reported  
TSDf Alt Name: Not reported  
Waste Code Description: 741 - Liquids with halogenated organic compounds > 1000 mg/l  
RCRA Code: D001  
Meth Code: H01 - Transfer Station  
Quantity Tons: 0.1042  
Waste Quantity: 25  
Quantity Unit: G  
Additional Code 1: Not reported  
Additional Code 2: Not reported  
Additional Code 3: Not reported  
Additional Code 4: Not reported  
Additional Code 5: Not reported

Shipment Date: 20001207  
Creation Date: 1/24/2001 0:00:00  
Receipt Date: 20001207  
Manifest ID: 20382722  
Trans EPA ID: SCR000075150  
Trans Name: Not reported  
Trans 2 EPA ID: Not reported  
Trans 2 Name: Not reported  
TSDf EPA ID: CAT000613927  
Trans Name: Not reported  
TSDf Alt EPA ID: Not reported  
TSDf Alt Name: Not reported  
Waste Code Description: 134 - Aqueous solution with <10% total organic residues  
RCRA Code: D039  
Meth Code: H01 - Transfer Station  
Quantity Tons: 0.0714  
Waste Quantity: 17  
Quantity Unit: G  
Additional Code 1: Not reported  
Additional Code 2: Not reported  
Additional Code 3: Not reported  
Additional Code 4: Not reported  
Additional Code 5: Not reported

Shipment Date: 20001020  
Creation Date: 1/9/2001 0:00:00  
Receipt Date: 20001023

Map ID  
Direction  
Distance  
Elevation

MAP FINDINGS

Site

Database(s)

EDR ID Number  
EPA ID Number

**COMMERCIAL RESTAURANT SERVICE (Continued)**

**S113107789**

Manifest ID: 99810400  
Trans EPA ID: SCR000075150  
Trans Name: Not reported  
Trans 2 EPA ID: Not reported  
Trans 2 Name: Not reported  
TSDF EPA ID: CAT000613976  
Trans Name: Not reported  
TSDF Alt EPA ID: Not reported  
TSDF Alt Name: Not reported  
Waste Code Description: 741 - Liquids with halogenated organic compounds > 1000 mg/l  
RCRA Code: D001  
Meth Code: H01 - Transfer Station  
Quantity Tons: 0.0834  
Waste Quantity: 20  
Quantity Unit: G  
Additional Code 1: Not reported  
Additional Code 2: Not reported  
Additional Code 3: Not reported  
Additional Code 4: Not reported  
Additional Code 5: Not reported

Shipment Date: 20001017  
Creation Date: 12/8/2000 0:00:00  
Receipt Date: 20001017  
Manifest ID: 20284722  
Trans EPA ID: SCR000075150  
Trans Name: Not reported  
Trans 2 EPA ID: Not reported  
Trans 2 Name: Not reported  
TSDF EPA ID: CAT000613927  
Trans Name: Not reported  
TSDF Alt EPA ID: Not reported  
TSDF Alt Name: Not reported  
Waste Code Description: 134 - Aqueous solution with <10% total organic residues  
RCRA Code: D039  
Meth Code: H01 - Transfer Station  
Quantity Tons: 0  
Waste Quantity: 0  
Quantity Unit: G  
Additional Code 1: Not reported  
Additional Code 2: Not reported  
Additional Code 3: Not reported  
Additional Code 4: Not reported  
Additional Code 5: Not reported

Additional Info:  
Year: 2001  
Gen EPA ID: CAL000212893

Shipment Date: 20011115  
Creation Date: 1/16/2002 0:00:00  
Receipt Date: 20011115  
Manifest ID: 21312823  
Trans EPA ID: SCR000075150  
Trans Name: Not reported  
Trans 2 EPA ID: Not reported  
Trans 2 Name: Not reported

Map ID  
Direction  
Distance  
Elevation

MAP FINDINGS

Site

Database(s)

EDR ID Number  
EPA ID Number

**COMMERCIAL RESTAURANT SERVICE (Continued)**

**S113107789**

TSDF EPA ID: CAT000613927  
Trans Name: Not reported  
TSDF Alt EPA ID: Not reported  
TSDF Alt Name: Not reported  
Waste Code Description: 134 - Aqueous solution with <10% total organic residues  
RCRA Code: D039  
Meth Code: H01 - Transfer Station  
Quantity Tons: 0.042  
Waste Quantity: 10  
Quantity Unit: G  
Additional Code 1: Not reported  
Additional Code 2: Not reported  
Additional Code 3: Not reported  
Additional Code 4: Not reported  
Additional Code 5: Not reported

Shipment Date: 20010919  
Creation Date: 12/17/2001 0:00:00  
Receipt Date: 20010919  
Manifest ID: 21455930  
Trans EPA ID: SCR000075150  
Trans Name: Not reported  
Trans 2 EPA ID: Not reported  
Trans 2 Name: Not reported  
TSDF EPA ID: CAT000613927  
Trans Name: Not reported  
TSDF Alt EPA ID: Not reported  
TSDF Alt Name: Not reported  
Waste Code Description: 134 - Aqueous solution with <10% total organic residues  
RCRA Code: D039  
Meth Code: H01 - Transfer Station  
Quantity Tons: 0.042  
Waste Quantity: 10  
Quantity Unit: G  
Additional Code 1: Not reported  
Additional Code 2: Not reported  
Additional Code 3: Not reported  
Additional Code 4: Not reported  
Additional Code 5: Not reported

Shipment Date: 20010723  
Creation Date: 10/1/2001 0:00:00  
Receipt Date: 20010724  
Manifest ID: 21099502  
Trans EPA ID: SCR000075150  
Trans Name: Not reported  
Trans 2 EPA ID: Not reported  
Trans 2 Name: Not reported  
TSDF EPA ID: CAT000613976  
Trans Name: Not reported  
TSDF Alt EPA ID: Not reported  
TSDF Alt Name: Not reported  
Waste Code Description: 741 - Liquids with halogenated organic compounds > 1000 mg/l  
RCRA Code: D001  
Meth Code: H01 - Transfer Station  
Quantity Tons: 0.0834  
Waste Quantity: 20

Map ID  
Direction  
Distance  
Elevation

MAP FINDINGS

Site

Database(s)

EDR ID Number  
EPA ID Number

**COMMERCIAL RESTAURANT SERVICE (Continued)**

**S113107789**

Quantity Unit:	G
Additional Code 1:	Not reported
Additional Code 2:	Not reported
Additional Code 3:	Not reported
Additional Code 4:	Not reported
Additional Code 5:	Not reported
Shipment Date:	20010720
Creation Date:	10/1/2001 0:00:00
Receipt Date:	20010723
Manifest ID:	21099165
Trans EPA ID:	SCR000075150
Trans Name:	Not reported
Trans 2 EPA ID:	Not reported
Trans 2 Name:	Not reported
TSDF EPA ID:	CAT000613927
Trans Name:	Not reported
TSDF Alt EPA ID:	Not reported
TSDF Alt Name:	Not reported
Waste Code Description:	134 - Aqueous solution with <10% total organic residues
RCRA Code:	D039
Meth Code:	H01 - Transfer Station
Quantity Tons:	0.0756
Waste Quantity:	18
Quantity Unit:	G
Additional Code 1:	Not reported
Additional Code 2:	Not reported
Additional Code 3:	Not reported
Additional Code 4:	Not reported
Additional Code 5:	Not reported
Shipment Date:	20010529
Creation Date:	7/30/2001 0:00:00
Receipt Date:	20010530
Manifest ID:	20633164
Trans EPA ID:	SCR000075150
Trans Name:	Not reported
Trans 2 EPA ID:	Not reported
Trans 2 Name:	Not reported
TSDF EPA ID:	CAT000613976
Trans Name:	Not reported
TSDF Alt EPA ID:	Not reported
TSDF Alt Name:	Not reported
Waste Code Description:	741 - Liquids with halogenated organic compounds > 1000 mg/l
RCRA Code:	D001
Meth Code:	H01 - Transfer Station
Quantity Tons:	0.0959
Waste Quantity:	23
Quantity Unit:	G
Additional Code 1:	Not reported
Additional Code 2:	Not reported
Additional Code 3:	Not reported
Additional Code 4:	Not reported
Additional Code 5:	Not reported
Shipment Date:	20010524
Creation Date:	7/20/2001 0:00:00

Map ID  
Direction  
Distance  
Elevation

MAP FINDINGS

Site

Database(s)

EDR ID Number  
EPA ID Number

**COMMERCIAL RESTAURANT SERVICE (Continued)**

**S113107789**

Receipt Date: 20010525  
Manifest ID: 20652209  
Trans EPA ID: SCR000075150  
Trans Name: Not reported  
Trans 2 EPA ID: Not reported  
Trans 2 Name: Not reported  
TSDF EPA ID: CAT000613927  
Trans Name: Not reported  
TSDF Alt EPA ID: Not reported  
TSDF Alt Name: Not reported  
Waste Code Description: 134 - Aqueous solution with <10% total organic residues  
RCRA Code: D039  
Meth Code: H01 - Transfer Station  
Quantity Tons: 0.0672  
Waste Quantity: 16  
Quantity Unit: G  
Additional Code 1: Not reported  
Additional Code 2: Not reported  
Additional Code 3: Not reported  
Additional Code 4: Not reported  
Additional Code 5: Not reported

Shipment Date: 20010403  
Creation Date: 5/31/2001 0:00:00  
Receipt Date: 20010404  
Manifest ID: 20618730  
Trans EPA ID: SCR000075150  
Trans Name: Not reported  
Trans 2 EPA ID: Not reported  
Trans 2 Name: Not reported  
TSDF EPA ID: CAT000613927  
Trans Name: Not reported  
TSDF Alt EPA ID: Not reported  
TSDF Alt Name: Not reported  
Waste Code Description: 134 - Aqueous solution with <10% total organic residues  
RCRA Code: D039  
Meth Code: H01 - Transfer Station  
Quantity Tons: 0.0462  
Waste Quantity: 11  
Quantity Unit: G  
Additional Code 1: Not reported  
Additional Code 2: Not reported  
Additional Code 3: Not reported  
Additional Code 4: Not reported  
Additional Code 5: Not reported

Shipment Date: 20010403  
Creation Date: 6/20/2001 0:00:00  
Receipt Date: 20010404  
Manifest ID: 20625093  
Trans EPA ID: SCR000075150  
Trans Name: Not reported  
Trans 2 EPA ID: Not reported  
Trans 2 Name: Not reported  
TSDF EPA ID: CAT000613976  
Trans Name: Not reported  
TSDF Alt EPA ID: Not reported

Map ID  
Direction  
Distance  
Elevation

MAP FINDINGS

Site

Database(s)

EDR ID Number  
EPA ID Number

**COMMERCIAL RESTAURANT SERVICE (Continued)**

**S113107789**

TSDF Alt Name: Not reported  
Waste Code Description: 741 - Liquids with halogenated organic compounds > 1000 mg/l  
RCRA Code: D001  
Meth Code: H01 - Transfer Station  
Quantity Tons: 0.1042  
Waste Quantity: 25  
Quantity Unit: G  
Additional Code 1: Not reported  
Additional Code 2: Not reported  
Additional Code 3: Not reported  
Additional Code 4: Not reported  
Additional Code 5: Not reported

Shipment Date: 20010207  
Creation Date: 4/19/2001 0:00:00  
Receipt Date: 20010208  
Manifest ID: 20357083  
Trans EPA ID: SCR000075150  
Trans Name: Not reported  
Trans 2 EPA ID: Not reported  
Trans 2 Name: Not reported  
TSDF EPA ID: CAT000613976  
Trans Name: Not reported  
TSDF Alt EPA ID: Not reported  
TSDF Alt Name: Not reported  
Waste Code Description: 741 - Liquids with halogenated organic compounds > 1000 mg/l  
RCRA Code: D001  
Meth Code: H01 - Transfer Station  
Quantity Tons: 0.0834  
Waste Quantity: 20  
Quantity Unit: G  
Additional Code 1: Not reported  
Additional Code 2: Not reported  
Additional Code 3: Not reported  
Additional Code 4: Not reported  
Additional Code 5: Not reported

Shipment Date: 20010205  
Creation Date: 4/9/2001 0:00:00  
Receipt Date: 20010205  
Manifest ID: 20364946  
Trans EPA ID: SCR000075150  
Trans Name: Not reported  
Trans 2 EPA ID: Not reported  
Trans 2 Name: Not reported  
TSDF EPA ID: CAT000613927  
Trans Name: Not reported  
TSDF Alt EPA ID: Not reported  
TSDF Alt Name: Not reported  
Waste Code Description: 134 - Aqueous solution with <10% total organic residues  
RCRA Code: D039  
Meth Code: H01 - Transfer Station  
Quantity Tons: 0.0672  
Waste Quantity: 16  
Quantity Unit: G  
Additional Code 1: Not reported  
Additional Code 2: Not reported

Map ID  
Direction  
Distance  
Elevation

MAP FINDINGS

Site

Database(s)

EDR ID Number  
EPA ID Number

**COMMERCIAL RESTAURANT SERVICE (Continued)**

**S113107789**

Additional Code 3: Not reported  
Additional Code 4: Not reported  
Additional Code 5: Not reported

Additional Info:

Year: 2004  
Gen EPA ID: CAL000212893

Shipment Date: 20041203  
Creation Date: 2/17/2005 18:31:05  
Receipt Date: 20041203  
Manifest ID: 23724218  
Trans EPA ID: TXR000050930  
Trans Name: SAFETY-KLEEN SYSTEMS INC  
Trans 2 EPA ID: Not reported  
Trans 2 Name: Not reported  
TSD EPA ID: CAT000613976  
Trans Name: SAFETY-KLEEN SYSTEMS INC  
TSD EPA ID: CAT000613976  
TSD Name: Not reported  
Waste Code Description: 741 - Liquids with halogenated organic compounds > 1000 mg/l  
RCRA Code: D001  
Meth Code: H01 - Transfer Station  
Quantity Tons: 0.10425  
Waste Quantity: 25  
Quantity Unit: G  
Additional Code 1: Not reported  
Additional Code 2: Not reported  
Additional Code 3: Not reported  
Additional Code 4: Not reported  
Additional Code 5: Not reported

Shipment Date: 20041006  
Creation Date: 12/21/2004 18:30:50  
Receipt Date: 20041006  
Manifest ID: 23722268  
Trans EPA ID: TXR000050930  
Trans Name: SAFETY-KLEEN SYSTEMS INC  
Trans 2 EPA ID: Not reported  
Trans 2 Name: Not reported  
TSD EPA ID: CAT000613976  
Trans Name: SAFETY-KLEEN SYSTEMS INC  
TSD EPA ID: CAT000613976  
TSD Name: Not reported  
Waste Code Description: 741 - Liquids with halogenated organic compounds > 1000 mg/l  
RCRA Code: D001  
Meth Code: H01 - Transfer Station  
Quantity Tons: 0.07089  
Waste Quantity: 17  
Quantity Unit: G  
Additional Code 1: Not reported  
Additional Code 2: Not reported  
Additional Code 3: Not reported  
Additional Code 4: Not reported  
Additional Code 5: Not reported

Shipment Date: 20040926

Map ID  
Direction  
Distance  
Elevation

MAP FINDINGS

Site

Database(s)

EDR ID Number  
EPA ID Number

**COMMERCIAL RESTAURANT SERVICE (Continued)**

**S113107789**

Creation Date: 12/17/2004 18:30:54  
Receipt Date: Not reported  
Manifest ID: 23477244  
Trans EPA ID: TXR000050930  
Trans Name: SAFETY-KLEEN SYSTEMS INC  
Trans 2 EPA ID: Not reported  
Trans 2 Name: Not reported  
TSDF EPA ID: CAT000613976  
Trans Name: SAFETY-KLEEN SYSTEMS INC  
TSDF Alt EPA ID: Not reported  
TSDF Alt Name: Not reported  
Waste Code Description: 741 - Liquids with halogenated organic compounds > 1000 mg/l  
RCRA Code: D001  
Meth Code: - Not reported  
Quantity Tons: 0.05838  
Waste Quantity: 14  
Quantity Unit: G  
Additional Code 1: Not reported  
Additional Code 2: Not reported  
Additional Code 3: Not reported  
Additional Code 4: Not reported  
Additional Code 5: Not reported

Shipment Date: 20040816  
Creation Date: 1/4/2005 18:32:14  
Receipt Date: 20040816  
Manifest ID: 23708961  
Trans EPA ID: TXR000050930  
Trans Name: SAFETY-KLEEN SYSTEMS INC  
Trans 2 EPA ID: Not reported  
Trans 2 Name: Not reported  
TSDF EPA ID: CAT000613976  
Trans Name: SAFETY-KLEEN SYSTEMS INC  
TSDF Alt EPA ID: CAT000613976  
TSDF Alt Name: Not reported  
Waste Code Description: 741 - Liquids with halogenated organic compounds > 1000 mg/l  
RCRA Code: D001  
Meth Code: H01 - Transfer Station  
Quantity Tons: 0.06255  
Waste Quantity: 15  
Quantity Unit: G  
Additional Code 1: Not reported  
Additional Code 2: Not reported  
Additional Code 3: Not reported  
Additional Code 4: Not reported  
Additional Code 5: Not reported

Shipment Date: 20040621  
Creation Date: 11/1/2004 9:00:46  
Receipt Date: 20040621  
Manifest ID: 23512994  
Trans EPA ID: TXR000050930  
Trans Name: SAFETY-KLEEN SYSTEMS INC  
Trans 2 EPA ID: Not reported  
Trans 2 Name: Not reported  
TSDF EPA ID: CAT000613976  
Trans Name: SAFETY-KLEEN SYSTEMS INC



Map ID  
Direction  
Distance  
Elevation

MAP FINDINGS

Site

Database(s)

EDR ID Number  
EPA ID Number

**COMMERCIAL RESTAURANT SERVICE (Continued)**

**S113107789**

TSDF Alt EPA ID: CAT000613976  
TSDF Alt Name: Not reported  
Waste Code Description: 741 - Liquids with halogenated organic compounds > 1000 mg/l  
RCRA Code: D001  
Meth Code: H01 - Transfer Station  
Quantity Tons: 0.06255  
Waste Quantity: 15  
Quantity Unit: G  
Additional Code 1: Not reported  
Additional Code 2: Not reported  
Additional Code 3: Not reported  
Additional Code 4: Not reported  
Additional Code 5: Not reported

Shipment Date: 20040426  
Creation Date: 10/14/2004 15:19:37  
Receipt Date: 20040426  
Manifest ID: 23477244  
Trans EPA ID: TXR000050930  
Trans Name: SAFETY-KLEEN SYSTEMS INC  
Trans 2 EPA ID: Not reported  
Trans 2 Name: Not reported  
TSDF EPA ID: CAT000613976  
Trans Name: SAFETY-KLEEN SYSTEMS INC  
TSDF Alt EPA ID: CAT000613976  
TSDF Alt Name: Not reported  
Waste Code Description: 741 - Liquids with halogenated organic compounds > 1000 mg/l  
RCRA Code: D001  
Meth Code: H01 - Transfer Station  
Quantity Tons: 0.05838  
Waste Quantity: 14  
Quantity Unit: G  
Additional Code 1: Not reported  
Additional Code 2: Not reported  
Additional Code 3: Not reported  
Additional Code 4: Not reported  
Additional Code 5: Not reported

Shipment Date: 20040305  
Creation Date: 1/5/2007 18:31:00  
Receipt Date: 20040305  
Manifest ID: 23466723  
Trans EPA ID: TXR000050930  
Trans Name: SAFETY-KLEEN SYSTEMS INC  
Trans 2 EPA ID: Not reported  
Trans 2 Name: Not reported  
TSDF EPA ID: CAT000613976  
Trans Name: SAFETY-KLEEN SYSTEMS INC  
TSDF Alt EPA ID: CAT000613976  
TSDF Alt Name: Not reported  
Waste Code Description: 741 - Liquids with halogenated organic compounds > 1000 mg/l  
RCRA Code: D001  
Meth Code: H01 - Transfer Station  
Quantity Tons: 0.07089  
Waste Quantity: 17  
Quantity Unit: G  
Additional Code 1: Not reported

Map ID  
Direction  
Distance  
Elevation

MAP FINDINGS

Site

Database(s)

EDR ID Number  
EPA ID Number

**COMMERCIAL RESTAURANT SERVICE (Continued)**

**S113107789**

Additional Code 2: Not reported  
Additional Code 3: Not reported  
Additional Code 4: Not reported  
Additional Code 5: Not reported

**Additional Info:**

Year: 2002  
Gen EPA ID: CAL000212893

Shipment Date: 20021220  
Creation Date: 4/2/2003 18:31:15  
Receipt Date: 20021220  
Manifest ID: 22200074  
Trans EPA ID: SCR000075150  
Trans Name: Not reported  
Trans 2 EPA ID: Not reported  
Trans 2 Name: Not reported  
TSDf EPA ID: CAT000613976  
Trans Name: Not reported  
TSDf Alt EPA ID: Not reported  
TSDf Alt Name: Not reported  
Waste Code Description: 741 - Liquids with halogenated organic compounds > 1000 mg/l  
RCRA Code: D001  
Meth Code: H01 - Transfer Station  
Quantity Tons: 0.07089  
Waste Quantity: 17  
Quantity Unit: G  
Additional Code 1: Not reported  
Additional Code 2: Not reported  
Additional Code 3: Not reported  
Additional Code 4: Not reported  
Additional Code 5: Not reported

Shipment Date: 20021101  
Creation Date: 2/10/2003 18:31:16  
Receipt Date: 20021101  
Manifest ID: 22144184  
Trans EPA ID: SCR000075150  
Trans Name: Not reported  
Trans 2 EPA ID: Not reported  
Trans 2 Name: Not reported  
TSDf EPA ID: CAT000613976  
Trans Name: Not reported  
TSDf Alt EPA ID: Not reported  
TSDf Alt Name: Not reported  
Waste Code Description: 741 - Liquids with halogenated organic compounds > 1000 mg/l  
RCRA Code: D001  
Meth Code: H01 - Transfer Station  
Quantity Tons: 0.05838  
Waste Quantity: 14  
Quantity Unit: G  
Additional Code 1: Not reported  
Additional Code 2: Not reported  
Additional Code 3: Not reported  
Additional Code 4: Not reported  
Additional Code 5: Not reported

Map ID  
Direction  
Distance  
Elevation

MAP FINDINGS

Site

Database(s)

EDR ID Number  
EPA ID Number

**COMMERCIAL RESTAURANT SERVICE (Continued)**

**S113107789**

Shipment Date: 20020110  
Creation Date: 2/20/2002 0:00:00  
Receipt Date: 20020110  
Manifest ID: 21329450  
Trans EPA ID: SCR000075150  
Trans Name: Not reported  
Trans 2 EPA ID: Not reported  
Trans 2 Name: Not reported  
TSDF EPA ID: CAT000613927  
Trans Name: Not reported  
TSDF Alt EPA ID: Not reported  
TSDF Alt Name: Not reported  
Waste Code Description: 134 - Aqueous solution with <10% total organic residues  
RCRA Code: Not reported  
Meth Code: H01 - Transfer Station  
Quantity Tons: 0.063  
Waste Quantity: 15  
Quantity Unit: G  
Additional Code 1: Not reported  
Additional Code 2: Not reported  
Additional Code 3: Not reported  
Additional Code 4: Not reported  
Additional Code 5: Not reported

**Additional Info:**

Year: 2005  
Gen EPA ID: CAL000212893

Shipment Date: 20050119  
Creation Date: 3/2/2007 18:30:13  
Receipt Date: 20050119  
Manifest ID: 23658282  
Trans EPA ID: TXR000050930  
Trans Name: SAFETY-KLEEN SYSTEMS INC  
Trans 2 EPA ID: Not reported  
Trans 2 Name: Not reported  
TSDF EPA ID: CAT000613976  
Trans Name: SAFETY-KLEEN SYSTEMS INC  
TSDF Alt EPA ID: CAT000613976  
TSDF Alt Name: Not reported  
Waste Code Description: 741 - Liquids with halogenated organic compounds > 1000 mg/l  
RCRA Code: D001  
Meth Code: H01 - Transfer Station  
Quantity Tons: 0.07089  
Waste Quantity: 17  
Quantity Unit: G  
Additional Code 1: Not reported  
Additional Code 2: Not reported  
Additional Code 3: Not reported  
Additional Code 4: Not reported  
Additional Code 5: Not reported

**HWTS:**

Name: COMMERCIAL RESTAURANT SERVICE  
Address: 10692 CHESTNUT AVE  
Address 2: Not reported

Map ID  
Direction  
Distance  
Elevation

MAP FINDINGS

Site

Database(s)

EDR ID Number  
EPA ID Number

**COMMERCIAL RESTAURANT SERVICE (Continued)**

**S113107789**

City,State,Zip: STANTON, CA 906802457  
EPA ID: CAL000212893  
Inactive Date: 06/30/2002  
Create Date: 08/22/2000  
Last Act Date: 06/24/2005  
Mailing Name: Not reported  
Mailing Address: 1441 W N CENTRAL PARK AVE STE B  
Mailing Address 2: Not reported  
Mailing City,State,Zip: ANAHEIM, CA 92802  
Owner Name: CHRIS RAE  
Owner Address: 1441 W N CENTRAL PARK AVE #B  
Owner Address 2: Not reported  
Owner City,State,Zip: ANAHEIM, CA 928020000  
Contact Name: CHRIS RAE  
Contact Address: 1441 WN CENTRAL PARK AVE #B  
Contact Address 2: Not reported  
City,State,Zip: ANAHEIM, CA 928020000

**NAICS:**

EPA ID: CAL000212893  
Create Date: 2002-03-14 16:36:29.000  
NAICS Code: 1152  
NAICS Description: Support Activities for Animal Production  
Issued EPA ID Date: 2000-08-22 00:00:00  
Inactive Date: 2002-06-30 00:00:00  
Facility Name: COMMERCIAL RESTAURANT SERVICE  
Facility Address: 10692 CHESTNUT AVE  
Facility Address 2: Not reported  
Facility City: STANTON  
Facility County: Not reported  
Facility State: CA  
Facility Zip: 906802457

**M218** **W C ENGINE & TRANS**  
**8352 STANDUSTRIAL**  
**STANTON, CA 90680**  
**< 1/8**  
**1 ft.**

**RCRA-SQG** **1000112546**  
**FINDS** **CAD981443930**  
**ECHO**

**Site 20 of 40 in cluster M**

**Relative:**  
**Higher**  
**Actual:**  
**72 ft.**

RCRA-SQG:  
Date Form Received by Agency: 1986-09-10 00:00:00.0  
Handler Name: W C ENGINE & TRANS  
Handler Address: 8352 STANDUSTRIAL  
Handler City,State,Zip: STANTON, CA 90680  
EPA ID: CAD981443930  
Contact Name: ENVIRONMENTAL MANAGER  
Contact Address: 8352 STANDUSTRIAL  
Contact City,State,Zip: STANTON, CA 90680  
Contact Telephone: 714-999-9999  
Contact Fax: Not reported  
Contact Email: Not reported  
Contact Title: Not reported  
EPA Region: 09  
Land Type: Not reported  
Federal Waste Generator Description: Small Quantity Generator  
Non-Notifier: Not reported  
Biennial Report Cycle: Not reported

Map ID  
Direction  
Distance  
Elevation

MAP FINDINGS

Site

Database(s)

EDR ID Number  
EPA ID Number

**W C ENGINE & TRANS (Continued)**

**1000112546**

Accessibility:	Not reported
Active Site Indicator:	Handler Activities
State District Owner:	CA
State District:	4
Mailing Address:	STANDUSTRIAL
Mailing City,State,Zip:	STANTON, CA 90680
Owner Name:	WILLIAM WILHELM
Owner Type:	Private
Operator Name:	NOT REQUIRED
Operator Type:	Private
Short-Term Generator Activity:	No
Importer Activity:	No
Mixed Waste Generator:	No
Transporter Activity:	No
Transfer Facility Activity:	No
Recycler Activity with Storage:	No
Small Quantity On-Site Burner Exemption:	No
Smelting Melting and Refining Furnace Exemption:	No
Underground Injection Control:	No
Off-Site Waste Receipt:	No
Universal Waste Indicator:	No
Universal Waste Destination Facility:	No
Federal Universal Waste:	No
Active Site Fed-Reg Treatment Storage and Disposal Facility:	Not reported
Active Site Converter Treatment storage and Disposal Facility:	Not reported
Active Site State-Reg Treatment Storage and Disposal Facility:	Not reported
Active Site State-Reg Handler:	---
Federal Facility Indicator:	Not reported
Hazardous Secondary Material Indicator:	NN
Sub-Part K Indicator:	Not reported
Commercial TSD Indicator:	No
Treatment Storage and Disposal Type:	Not reported
2018 GPRA Permit Baseline:	Not on the Baseline
2018 GPRA Renewals Baseline:	Not on the Baseline
Permit Renewals Workload Universe:	Not reported
Permit Workload Universe:	Not reported
Permit Progress Universe:	Not reported
Post-Closure Workload Universe:	Not reported
Closure Workload Universe:	Not reported
202 GPRA Corrective Action Baseline:	No
Corrective Action Workload Universe:	No
Subject to Corrective Action Universe:	No
Non-TSDFs Where RCRA CA has Been Imposed Universe:	No
TSDFs Potentially Subject to CA Under 3004 (u)/(v) Universe:	No
TSDFs Only Subject to CA under Discretionary Auth Universe:	No
Corrective Action Priority Ranking:	No NCAPS ranking
Environmental Control Indicator:	No
Institutional Control Indicator:	No
Human Exposure Controls Indicator:	N/A
Groundwater Controls Indicator:	N/A
Operating TSDF Universe:	Not reported
Full Enforcement Universe:	Not reported
Significant Non-Complier Universe:	No
Unaddressed Significant Non-Complier Universe:	No
Addressed Significant Non-Complier Universe:	No
Significant Non-Complier With a Compliance Schedule Universe:	No
Financial Assurance Required:	Not reported

Map ID  
Direction  
Distance  
Elevation

MAP FINDINGS

Site

Database(s)

EDR ID Number  
EPA ID Number

**W C ENGINE & TRANS (Continued)**

**1000112546**

Handler Date of Last Change:	2000-09-15 17:29:38.0
Recognized Trader-Importer:	No
Recognized Trader-Exporter:	No
Importer of Spent Lead Acid Batteries:	No
Exporter of Spent Lead Acid Batteries:	No
Recycler Activity Without Storage:	Not reported
Manifest Broker:	Not reported
Sub-Part P Indicator:	No

Handler - Owner Operator:

Owner/Operator Indicator:	Operator
Owner/Operator Name:	NOT REQUIRED
Legal Status:	Private
Date Became Current:	Not reported
Date Ended Current:	Not reported
Owner/Operator Address:	NOT REQUIRED
Owner/Operator City,State,Zip:	NOT REQUIRED, ME 99999
Owner/Operator Telephone:	415-555-1212
Owner/Operator Telephone Ext:	Not reported
Owner/Operator Fax:	Not reported
Owner/Operator Email:	Not reported

Owner/Operator Indicator:	Owner
Owner/Operator Name:	WILLIAM WILHELM
Legal Status:	Private
Date Became Current:	Not reported
Date Ended Current:	Not reported
Owner/Operator Address:	NOT REQUIRED
Owner/Operator City,State,Zip:	NOT REQUIRED, ME 99999
Owner/Operator Telephone:	415-555-1212
Owner/Operator Telephone Ext:	Not reported
Owner/Operator Fax:	Not reported
Owner/Operator Email:	Not reported

Historic Generators:

Receive Date:	1986-09-10 00:00:00.0
Handler Name:	W C ENGINE & TRANS
Federal Waste Generator Description:	Small Quantity Generator
State District Owner:	CA
Large Quantity Handler of Universal Waste:	No
Recognized Trader Importer:	No
Recognized Trader Exporter:	No
Spent Lead Acid Battery Importer:	No
Spent Lead Acid Battery Exporter:	No
Current Record:	Yes
Non Storage Recycler Activity:	Not reported
Electronic Manifest Broker:	Not reported

List of NAICS Codes and Descriptions:

NAICS Codes:	No NAICS Codes Found
--------------	----------------------

Facility Has Received Notices of Violations:

Violations:	No Violations Found
-------------	---------------------

Map ID  
Direction  
Distance  
Elevation

MAP FINDINGS

Site

Database(s)

EDR ID Number  
EPA ID Number

**W C ENGINE & TRANS (Continued)**

**1000112546**

Evaluation Action Summary:

Evaluations:

No Evaluations Found

FINDS:

Registry ID: 110002708464

Click Here:

Environmental Interest/Information System:

RCRAInfo is a national information system that supports the Resource Conservation and Recovery Act (RCRA) program through the tracking of events and activities related to facilities that generate, transport, and treat, store, or dispose of hazardous waste. RCRAInfo allows RCRA program staff to track the notification, permit, compliance, and corrective action activities required under RCRA.

[Click this hyperlink](#) while viewing on your computer to access additional FINDS: detail in the EDR Site Report.

ECHO:

Envid: 1000112546  
Registry ID: 110002708464  
DFR URL: <http://echo.epa.gov/detailed-facility-report?fid=110002708464>  
Name: W C ENGINE & TRANS  
Address: 8352 STANDUSTRIAL  
City,State,Zip: STANTON, CA 90680

**L219**

**COUCH & PHILLIPPI  
10680 FERN AVENUE  
STANTON, CA**

**RGA LUST**

**S114607143  
N/A**

**< 1/8  
1 ft.**

**Site 13 of 25 in cluster L**

**Relative:  
Higher**

**RGA LUST:**

**Actual:  
71 ft.**

Name:	COUCH & PHILLIPPI	
Address:	10680 FERN AVENUE	
City:	STANTON	
State:	STANTON	
	1998 COUCH & PHILLIPPI	10680 FERN AVENUE
Name:	COUCH & PHILLIPPI	
Address:	10680 FERN AVENUE	
City:	STANTON	
State:	STANTON	
	1997 COUCH & PHILLIPPI	10680 FERN AVENUE
Name:	COUCH & PHILLIPPI	
Address:	10680 FERN AVENUE	
City:	STANTON	
State:	STANTON	
	1996 COUCH & PHILLIPPI	10680 FERN AVENUE
Name:	COUCH & PHILLIPPI	
Address:	10680 FERN AVENUE	
City:	STANTON	
State:	STANTON	
	1995 COUCH & PHILLIPPI	10680 FERN AVENUE
Name:	COUCH & PHILLIPPI	
Address:	10680 FERN AVENUE	
City:	STANTON	

Map ID  
Direction  
Distance  
Elevation

MAP FINDINGS

Site

Database(s)

EDR ID Number  
EPA ID Number

**COUCH & PHILLIPPI (Continued)**

**S114607143**

State: STANTON  
1994 COUCH & PHILLIPPI 10680 FERN AVENUE  
Name: COUCH & PHILLIPPI  
Address: 10680 FERN AVENUE  
City: STANTON  
State: STANTON  
1993 COUCH & PHILLIPPI 10680 FERN AVENUE  
Name: COUCH & PHILLIPPI  
Address: 10680 FERN AVENUE  
City: STANTON  
State: STANTON  
1992 COUCH & PHILLIPPI 10680 FERN AVENUE

**J220**

**COTTER TREE SERVICE  
10662 COURT STREET  
STANTON, CA 90680**

**HAZNET  
HWTS**

**S113064916  
N/A**

**< 1/8  
1 ft.**

**Site 6 of 6 in cluster J**

**Relative:  
Higher**

**HAZNET:**

**Actual:  
69 ft.**

Name: COTTER TREE SERVICE  
Address: 10662 COURT STREET  
Address 2: Not reported  
City,State,Zip: STANTON, CA 906800000  
Contact: SONNY COTTER  
Telephone: 7145273600  
Mailing Name: Not reported  
Mailing Address: 10662 COURT AVE  
  
Year: 1994  
Gepaid: CAL000113987  
TSD EPA ID: CAD099452708  
CA Waste Code: 241 - Tank bottom waste  
Disposal Method: R01 - Recycler  
Tons: 0.834

**Additional Info:**

Year: 1994  
Gen EPA ID: CAL000113987

Shipment Date: 19941222  
Creation Date: 3/28/1996 0:00:00  
Receipt Date: 19941222  
Manifest ID: 92792060  
Trans EPA ID: CAD982488470  
Trans Name: Not reported  
Trans 2 EPA ID: Not reported  
Trans 2 Name: Not reported  
TSDF EPA ID: CAD099452708  
Trans Name: Not reported  
TSDF Alt EPA ID: Not reported  
TSDF Alt Name: Not reported  
Waste Code Description: 241 - Tank bottom waste 251 Still bottoms with halogenated organics  
RCRA Code: Not reported  
Meth Code: R01 - Recycler  
Quantity Tons: 0.834



Map ID  
Direction  
Distance  
Elevation

MAP FINDINGS

Site

Database(s)

EDR ID Number  
EPA ID Number

**COTTER TREE SERVICE (Continued)**

**S113064916**

Waste Quantity: 200  
Quantity Unit: G  
Additional Code 1: Not reported  
Additional Code 2: Not reported  
Additional Code 3: Not reported  
Additional Code 4: Not reported  
Additional Code 5: Not reported

**HWTS:**

Name: COTTER TREE SERVICE  
Address: 10662 COURT STREET  
Address 2: Not reported  
City,State,Zip: STANTON, CA 906800000  
EPA ID: CAL000113987  
Inactive Date: 06/30/1998  
Create Date: 09/14/1993  
Last Act Date: 04/27/1999  
Mailing Name: Not reported  
Mailing Address: 10662 COURT AVE  
Mailing Address 2: Not reported  
Mailing City,State,Zip: STANTON, CA 906802459  
Owner Name: SONNY COTTER  
Owner Address: 10662 COURT AVE  
Owner Address 2: Not reported  
Owner City,State,Zip: STANTON, CA 906802459  
Contact Name: SONNY COTTER  
Contact Address: INACT PER 98VQ FINAL NOTICE  
Contact Address 2: - BATCH 4/27  
City,State,Zip: STANTON, CA 906802459

**M221**

**CSD ENTERPRISES INC  
8358 STANDUSTRIAL AVE  
STANTON, CA 90680**

**HAZNET  
HWTS**

**S113125121  
N/A**

**< 1/8  
1 ft.**

**Site 21 of 40 in cluster M**

**Relative:  
Higher**

**HAZNET:**

Name: CSD ENTERPRISES INC  
Address: 8358 STANDUSTRIAL AVE  
Address 2: Not reported  
City,State,Zip: STANTON, CA 90680  
Contact: STEVEN BOOTH/OWENR  
Telephone: 7149523500  
Mailing Name: Not reported  
Mailing Address: 8358 STANDUSTRIAL AVE

**Actual:  
72 ft.**

Year: 2006  
Gepaid: CAL000266937  
TSD EPA ID: NVT330010000  
CA Waste Code: 172 - Metal dust (Alkaline solution (pH >= 12.5) with metals) and machining waste  
Disposal Method: D80 - Disposal, Land Fill  
Tons: 4.214

Year: 2005  
Gepaid: CAL000266937  
TSD EPA ID: NVT330010000

Map ID  
Direction  
Distance  
Elevation

MAP FINDINGS

Site

Database(s)

EDR ID Number  
EPA ID Number

**CSD ENTERPRISES INC (Continued)**

**S113125121**

CA Waste Code:	135 - Unspecified aqueous solution
Disposal Method:	D99 - Disposal, Other
Tons:	2.52
Year:	2005
Gepaid:	CAL000266937
TSD EPA ID:	NVT330010000
CA Waste Code:	181 - Other inorganic solid waste
Disposal Method:	D80 - Disposal, Land Fill
Tons:	4.214
Year:	2005
Gepaid:	CAL000266937
TSD EPA ID:	CAD008364432
CA Waste Code:	352 - Other organic solids
Disposal Method:	D80 - Disposal, Land Fill
Tons:	0.8428
Year:	2003
Gepaid:	CAL000266937
TSD EPA ID:	CAT080033681
CA Waste Code:	223 - Unspecified oil-containing waste
Disposal Method:	D80 - Disposal, Land Fill
Tons:	0.75

**Additional Info:**

Year:	2005
Gen EPA ID:	CAL000266937
Shipment Date:	20051107
Creation Date:	3/14/2007 18:30:14
Receipt Date:	20051117
Manifest ID:	24334382
Trans EPA ID:	CAD981377864
Trans Name:	IDR ENVIRONMENTAL SERVICES INC
Trans 2 EPA ID:	CAD063547996
Trans 2 Name:	PHILIP TRANSPORTATION & REMEDIATION INC
TSD EPA ID:	NVT330010000
Trans Name:	US ECOLOGY
TSD EPA ID:	Not reported
TSD EPA Name:	Not reported
Waste Code Description:	181 - Other inorganic solid waste Organics
RCRA Code:	Not reported
Meth Code:	D80 - Disposal, Land Fill
Quantity Tons:	1.6856
Waste Quantity:	2
Quantity Unit:	Y
Additional Code 1:	Not reported
Additional Code 2:	Not reported
Additional Code 3:	Not reported
Additional Code 4:	Not reported
Additional Code 5:	Not reported
Shipment Date:	20050921
Creation Date:	8/23/2006 18:35:03
Receipt Date:	20050929

Map ID  
Direction  
Distance  
Elevation

MAP FINDINGS

Site

Database(s)

EDR ID Number  
EPA ID Number

**CSD ENTERPRISES INC (Continued)**

**S113125121**

Manifest ID:	24334298
Trans EPA ID:	CAR000045278
Trans Name:	IDR ENVIRONMENTAL SERVICES
Trans 2 EPA ID:	CAD063547996
Trans 2 Name:	PHILIP TRANSPORTATION REMEDIATION
TSDF EPA ID:	NVT330010000
Trans Name:	US ECOLOGY
TSDF Alt EPA ID:	Not reported
TSDF Alt Name:	Not reported
Waste Code Description:	181 - Other inorganic solid waste Organics
RCRA Code:	Not reported
Meth Code:	D80 - Disposal, Land Fill
Quantity Tons:	2.5284
Waste Quantity:	3
Quantity Unit:	Y
Additional Code 1:	Not reported
Additional Code 2:	Not reported
Additional Code 3:	Not reported
Additional Code 4:	Not reported
Additional Code 5:	Not reported
Shipment Date:	20050913
Creation Date:	3/12/2006 18:30:40
Receipt Date:	20050929
Manifest ID:	24334280
Trans EPA ID:	CAR000045278
Trans Name:	I D R ENVIRONMENTAL SERVICES
Trans 2 EPA ID:	CAD063547996
Trans 2 Name:	PHILIP TRANSPORTATION AND REMEDIATION INC
TSDF EPA ID:	NVT330010000
Trans Name:	US ECOLOGY
TSDF Alt EPA ID:	Not reported
TSDF Alt Name:	Not reported
Waste Code Description:	135 - Unspecified aqueous solution
RCRA Code:	Not reported
Meth Code:	D99 - Disposal, Other
Quantity Tons:	2.52
Waste Quantity:	600
Quantity Unit:	G
Additional Code 1:	Not reported
Additional Code 2:	Not reported
Additional Code 3:	Not reported
Additional Code 4:	Not reported
Additional Code 5:	Not reported
Shipment Date:	20050407
Creation Date:	7/29/2005 18:30:25
Receipt Date:	20050422
Manifest ID:	24090013
Trans EPA ID:	CAR000045278
Trans Name:	IDR ENVIRONMENTAL SERVICES INC
Trans 2 EPA ID:	CAD008364432
Trans 2 Name:	RHO-CHEM
TSDF EPA ID:	CAD008364432
Trans Name:	PHILIPS ENVIRONMENTAL/RHO-CHEM FACILITY
TSDF Alt EPA ID:	CAD008364432
TSDF Alt Name:	Not reported

Map ID  
Direction  
Distance  
Elevation

MAP FINDINGS

Site

Database(s)

EDR ID Number  
EPA ID Number

**CSD ENTERPRISES INC (Continued)**

**S113125121**

Waste Code Description: 352 - Other organic solids  
RCRA Code: NR  
Meth Code: D80 - Disposal, Land Fill  
Quantity Tons: 0.8428  
Waste Quantity: 1  
Quantity Unit: Y  
Additional Code 1: Not reported  
Additional Code 2: Not reported  
Additional Code 3: Not reported  
Additional Code 4: Not reported  
Additional Code 5: Not reported

Additional Info:

Year: 2006  
Gen EPA ID: CAL000266937

Shipment Date: 20060421  
Creation Date: 8/4/2006 18:30:48  
Receipt Date: 20060427  
Manifest ID: 24990568  
Trans EPA ID: CAD981377864  
Trans Name: IDR ENVIRONMENTAL SERVICES INC  
Trans 2 EPA ID: CAD063547996  
Trans 2 Name: PHILIP TRANSPORTATION REMEDIATION INC  
TSDF EPA ID: NVT330010000  
Trans Name: US ECOLOGY  
TSDF Alt EPA ID: Not reported  
TSDF Alt Name: Not reported  
Waste Code Description: 172 - Metal dust (see 121) and machining waste  
RCRA Code: Not reported  
Meth Code: D80 - Disposal, Land Fill  
Quantity Tons: 4.214  
Waste Quantity: 5  
Quantity Unit: Y  
Additional Code 1: Not reported  
Additional Code 2: Not reported  
Additional Code 3: Not reported  
Additional Code 4: Not reported  
Additional Code 5: Not reported

Additional Info:

Year: 2003  
Gen EPA ID: CAL000266937

Shipment Date: 20030306  
Creation Date: 6/12/2003 18:31:05  
Receipt Date: 20030306  
Manifest ID: 20748263  
Trans EPA ID: CAR000090381  
Trans Name: Not reported  
Trans 2 EPA ID: Not reported  
Trans 2 Name: Not reported  
TSDF EPA ID: CAT080033681  
Trans Name: Not reported  
TSDF Alt EPA ID: CAT080033681  
TSDF Alt Name: Not reported

Map ID  
Direction  
Distance  
Elevation

MAP FINDINGS

Site

Database(s)

EDR ID Number  
EPA ID Number

**CSD ENTERPRISES INC (Continued)**

**S113125121**

Waste Code Description:	223 - Unspecified oil-containing waste
RCRA Code:	Not reported
Meth Code:	D80 - Disposal, Land Fill
Quantity Tons:	0.75
Waste Quantity:	1500
Quantity Unit:	P
Additional Code 1:	Not reported
Additional Code 2:	Not reported
Additional Code 3:	Not reported
Additional Code 4:	Not reported
Additional Code 5:	Not reported

**HWTS:**

Name:	CSD ENTERPRISES INC
Address:	8358 STANDUSTRIAL AVE
Address 2:	Not reported
City,State,Zip:	STANTON, CA 90680
EPA ID:	CAL000266937
Inactive Date:	06/30/2007
Create Date:	02/26/2003
Last Act Date:	10/25/2007
Mailing Name:	Not reported
Mailing Address:	8358 STANDUSTRIAL AVE
Mailing Address 2:	Not reported
Mailing City,State,Zip:	STANTON, CA 90680
Owner Name:	CSD ENTERPRISES INC
Owner Address:	8358 STANDUSTRIAL AVE
Owner Address 2:	Not reported
Owner City,State,Zip:	STANTON, CA 90680
Contact Name:	STEVEN BOOTH/OWENR
Contact Address:	8358 STANDUSTRIAL AVE
Contact Address 2:	Not reported
City,State,Zip:	STANTON, CA 90680

**NAICS:**

EPA ID:	CAL000266937
Create Date:	2003-02-26 14:16:23.153
NAICS Code:	332813
NAICS Description:	Electroplating, Plating, Polishing, Anodizing, and Coloring
Issued EPA ID Date:	2003-02-26 14:16:23.12300
Inactive Date:	2007-06-30 16:24:40
Facility Name:	CSD ENTERPRISES INC
Facility Address:	8358 STANDUSTRIAL AVE
Facility Address 2:	Not reported
Facility City:	STANTON
Facility County:	Not reported
Facility State:	CA
Facility Zip:	90680

EPA ID:	CAL000266937
Create Date:	2003-02-26 14:16:23.153
NAICS Code:	332813
NAICS Description:	Electroplating, Plating, Polishing, Anodizing, and Coloring
Issued EPA ID Date:	2003-02-26 14:16:23.12300
Inactive Date:	2007-06-30 16:24:40
Facility Name:	CSD ENTERPRISES INC
Facility Address:	8358 STANDUSTRIAL AVE

Map ID  
Direction  
Distance  
Elevation

MAP FINDINGS

Site

Database(s)

EDR ID Number  
EPA ID Number

**CSD ENTERPRISES INC (Continued)**

**S113125121**

Facility Address 2: Not reported  
Facility City: STANTON  
Facility County: Not reported  
Facility State: CA  
Facility Zip: 90680

**V222**

**LIBERTY CABINETS  
8097 PACIFIC ST  
STANTON, CA 90680**

**EMI S106834511  
N/A**

**< 1/8  
1 ft.**

**Site 2 of 9 in cluster V**

**Relative:  
Higher**

**EMI:**

**Actual:  
69 ft.**

Name: LIBERTY CABINETS  
Address: 8097 PACIFIC ST  
City,State,Zip: STANTON, CA 90680  
Year: 2002  
County Code: 30  
Air Basin: SC  
Facility ID: 116339  
Air District Name: SC  
SIC Code: 2434  
Air District Name: SOUTH COAST AQMD  
Community Health Air Pollution Info System: Not reported  
Consolidated Emission Reporting Rule: Not reported  
Total Organic Hydrocarbon Gases Tons/Yr: 2  
Reactive Organic Gases Tons/Yr: 2  
Carbon Monoxide Emissions Tons/Yr: 0  
NOX - Oxides of Nitrogen Tons/Yr: 0  
SOX - Oxides of Sulphur Tons/Yr: 0  
Particulate Matter Tons/Yr: 0  
Part. Matter 10 Micrometers and Smlr Tons/Yr:0

Name: LIBERTY CABINETS  
Address: 8097 PACIFIC ST  
City,State,Zip: STANTON, CA 90680  
Year: 2003  
County Code: 30  
Air Basin: SC  
Facility ID: 116339  
Air District Name: SC  
SIC Code: 2434  
Air District Name: SOUTH COAST AQMD  
Community Health Air Pollution Info System: Not reported  
Consolidated Emission Reporting Rule: Not reported  
Total Organic Hydrocarbon Gases Tons/Yr: 2  
Reactive Organic Gases Tons/Yr: 2  
Carbon Monoxide Emissions Tons/Yr: 0  
NOX - Oxides of Nitrogen Tons/Yr: 0  
SOX - Oxides of Sulphur Tons/Yr: 0  
Particulate Matter Tons/Yr: 0  
Part. Matter 10 Micrometers and Smlr Tons/Yr:0

Name: LIBERTY CABINETS  
Address: 8097 PACIFIC ST  
City,State,Zip: STANTON, CA 90680  
Year: 2004

Map ID  
Direction  
Distance  
Elevation

MAP FINDINGS

Site

Database(s)

EDR ID Number  
EPA ID Number

**LIBERTY CABINETS (Continued)**

**S106834511**

County Code: 30  
Air Basin: SC  
Facility ID: 116339  
Air District Name: SC  
SIC Code: 2434  
Air District Name: SOUTH COAST AQMD  
Community Health Air Pollution Info System: Not reported  
Consolidated Emission Reporting Rule: Not reported  
Total Organic Hydrocarbon Gases Tons/Yr: 1.63491  
Reactive Organic Gases Tons/Yr: 1.62  
Carbon Monoxide Emissions Tons/Yr: 0  
NOX - Oxides of Nitrogen Tons/Yr: 0  
SOX - Oxides of Sulphur Tons/Yr: 0  
Particulate Matter Tons/Yr: 0  
Part. Matter 10 Micrometers and Smllr Tons/Yr: 0

**Q223**

**BAXTER GRIFFIN  
8210 MONROE  
STANTON, CA 90680**

**< 1/8  
1 ft.**

**Site 11 of 51 in cluster Q**

**LUST S103673446  
SWEEPS UST N/A  
Cortese  
HIST CORTESE  
CERS**

**Relative:  
Lower**

**Actual:  
67 ft.**

**LUST:**

Name: BAXTER GRIFFIN  
Address: 8210 MONROE  
City,State,Zip: STANTON, CA 90680  
Lead Agency: ORANGE COUNTY LOP  
Case Type: LUST Cleanup Site  
Geo Track: [http://geotracker.waterboards.ca.gov/profile\\_report.asp?global\\_id=T0605901747](http://geotracker.waterboards.ca.gov/profile_report.asp?global_id=T0605901747)  
Global Id: T0605901747  
Latitude: 33.805273  
Longitude: -117.989488  
Status: Completed - Case Closed  
Status Date: 07/19/1995  
Case Worker: SR  
RB Case Number: 083002446T  
Local Agency: ORANGE COUNTY LOP  
File Location: Local Agency  
Local Case Number: 94UT027  
Potential Media Affect: Soil  
Potential Contaminants of Concern: Gasoline  
Site History: Not reported

**LUST:**

Global Id: T0605901747  
Contact Type: Local Agency Caseworker  
Contact Name: SHYAMALA RAJAGOPAL  
Organization Name: ORANGE COUNTY LOP  
Address: 1241 E. DYER ROAD SUITE 120  
City: SANTA ANA  
Email: [srajagopal@ochca.com](mailto:srajagopal@ochca.com)  
Phone Number: 7144336262

Global Id: T0605901747  
Contact Type: Regional Board Caseworker  
Contact Name: VALERIE JAHN-BULL  
Organization Name: SANTA ANA RWQCB (REGION 8)  
Address: 3737 MAIN STREET, SUITE 500

Map ID  
Direction  
Distance  
Elevation

MAP FINDINGS

Site

Database(s)

EDR ID Number  
EPA ID Number

**BAXTER GRIFFIN (Continued)**

**S103673446**

City: RIVERSIDE  
Email: valerie.jahn-bull@waterboards.ca.gov  
Phone Number: 9517824903

**LUST:**

Global Id: T0605901747  
Action Type: Other  
Date: 05/14/1994  
Action: Leak Discovery

Global Id: T0605901747  
Action Type: Other  
Date: 05/14/1994  
Action: Leak Reported

**LUST:**

Global Id: T0605901747  
Status: Open - Case Begin Date  
Status Date: 05/14/1994

Global Id: T0605901747  
Status: Completed - Case Closed  
Status Date: 07/19/1995

**LUST REG 8:**

Name: BAXTER GRIFFIN  
Address: 8210 MONROE  
City: STANTON  
Region: 8  
County: Orange  
Regional Board: Santa Ana Region  
Facility Status: Case Closed  
Case Number: 083002446T  
Local Case Num: 94UT027  
Case Type: Soil only  
Substance: Gasoline  
Qty Leaked: 0  
Abate Method: Not reported  
Cross Street: Not reported  
Enf Type: Not reported  
Funding: Not reported  
How Discovered: Tank Closure  
How Stopped: Close Tank  
Leak Cause: Unknown  
Leak Source: Unknown  
Global ID: T0605901747  
How Stopped Date: 9/9/9999  
Enter Date: Not reported  
Date Confirmation of Leak Began: Not reported  
Date Preliminary Assessment Began: Not reported  
Discover Date: 5/14/1994  
Enforcement Date: Not reported  
Close Date: 7/19/1995  
Date Prelim Assessment Workplan Submitted: Not reported  
Date Pollution Characterization Began: Not reported



Map ID  
Direction  
Distance  
Elevation

MAP FINDINGS

Site

Database(s)

EDR ID Number  
EPA ID Number

**BAXTER GRIFFIN (Continued)**

**S103673446**

Date Remediation Plan Submitted:	Not reported
Date Remedial Action Underway:	Not reported
Date Post Remedial Action Monitoring:	Not reported
Enter Date:	Not reported
GW Qualifies:	Not reported
Soil Qualifies:	Not reported
Operator:	Not reported
Facility Contact:	Not reported
Interim:	Not reported
Oversite Program:	LUST
Latitude:	33.8055115
Longitude:	-117.9892652
MTBE Date:	Not reported
Max MTBE GW:	Not reported
MTBE Concentration:	0
Max MTBE Soil:	Not reported
MTBE Fuel:	1
MTBE Tested:	Site NOT Tested for MTBE.Includes Unknown and Not Analyzed.
MTBE Class:	*
Staff:	VJJ
Staff Initials:	SK
Lead Agency:	Local Agency
Local Agency:	30000L
Hydr Basin #:	Not reported
Beneficial:	MUN
Priority:	Not reported
Cleanup Fund Id:	Not reported
Work Suspended:	Not reported
Summary:	Not reported

**ORANGE CO. LUST:**

Name:	BAXTER GRIFFIN
Address:	8210 MONROE AVE
City,State,Zip:	STANTON, CA 90680
Region:	ORANGE
Facility Id:	94UT027
Released Substance:	Gasoline-Automotive (motor gasoline and additives), leaded & unleaded
Date Closed:	07/19/1995
Record ID:	RO0001605

**SWEEPS UST:**

Name:	BAXTER GRIFFIN CO
Address:	8210 MONROE
City:	STANTON
Status:	Active
Comp Number:	6676
Number:	9
Board Of Equalization:	44-016514
Referral Date:	09-30-92
Action Date:	09-15-92
Created Date:	02-29-88
Owner Tank Id:	Not reported
SWRCB Tank Id:	30-000-006676-000001
Tank Status:	A
Capacity:	550
Active Date:	Not reported

Map ID  
Direction  
Distance  
Elevation

MAP FINDINGS

Site

Database(s)

EDR ID Number  
EPA ID Number

**BAXTER GRIFFIN (Continued)**

**S103673446**

Tank Use: M.V. FUEL  
STG: P  
Content: LEADED  
Number Of Tanks: 1

**CORTESE:**

Name: BAXTER GRIFFIN  
Address: 8210 MONROE  
City,State,Zip: STANTON, CA 90680  
Region: CORTESE  
Envirostor Id: Not reported  
Global ID: T0605901747  
Site/Facility Type: LUST CLEANUP SITE  
Cleanup Status: COMPLETED - CASE CLOSED  
Status Date: Not reported  
Site Code: Not reported  
Latitude: Not reported  
Longitude: Not reported  
Owner: Not reported  
Enf Type: Not reported  
Swat R: Not reported  
Flag: active  
Order No: Not reported  
Waste Discharge System No: Not reported  
Effective Date: Not reported  
Region 2: Not reported  
WID Id: Not reported  
Solid Waste Id No: Not reported  
Waste Management Uit Name: Not reported  
File Name: Active Open

**HIST CORTESE:**

edr\_fname: BAXTER GRIFFIN  
edr\_fadd1: 8210 MONROE  
City,State,Zip: STANTON, CA  
Region: CORTESE  
Facility County Code: 30  
Reg By: LTNKA  
Reg Id: 083002446T

**CERS:**

Name: BAXTER GRIFFIN  
Address: 8210 MONROE  
City,State,Zip: STANTON, CA 90680  
Site ID: 240636  
CERS ID: T0605901747  
CERS Description: Leaking Underground Storage Tank Cleanup Site

**Affiliation:**

Affiliation Type Desc: Local Agency Caseworker  
Entity Name: SHYAMALA RAJAGOPAL - ORANGE COUNTY LOP  
Entity Title: Not reported  
Affiliation Address: 1241 E. DYER ROAD SUITE 120  
Affiliation City: SANTA ANA  
Affiliation State: CA  
Affiliation Country: Not reported

Map ID  
Direction  
Distance  
Elevation

MAP FINDINGS

Site

Database(s)

EDR ID Number  
EPA ID Number

**BAXTER GRIFFIN (Continued)**

**S103673446**

Affiliation Zip: Not reported  
Affiliation Phone: 7144336262  
  
Affiliation Type Desc: Regional Board Caseworker  
Entity Name: VALERIE JAHN-BULL - SANTA ANA RWQCB (REGION 8)  
Entity Title: Not reported  
Affiliation Address: 3737 MAIN STREET, SUITE 500  
Affiliation City: RIVERSIDE  
Affiliation State: CA  
Affiliation Country: Not reported  
Affiliation Zip: Not reported  
Affiliation Phone: 9517824903

**Q224**

**BAXTER GRIFFIN  
8210 MONROE  
STANTON, CA 90680**

**FINDS 1023224708  
N/A**

**< 1/8  
1 ft.**

**Site 12 of 51 in cluster Q**

**Relative:  
Lower**

**FINDS:**  
Registry ID: 110065112773

**Actual:  
67 ft.**

Click Here:

Environmental Interest/Information System:  
STATE MASTER

[Click this hyperlink](#) while viewing on your computer to access  
additional FINDS: detail in the EDR Site Report.

**Z225**

**BARRE PEAKER  
10670 DALE AVE.  
STANTON, CA 90680**

**ECHO 1026112277  
N/A**

**< 1/8  
1 ft.**

**Site 1 of 13 in cluster Z**

**Relative:  
Higher**

**ECHO:**  
Envid: 1026112277  
Registry ID: 110040571011  
DFR URL: <http://echo.epa.gov/detailed-facility-report?fid=110040571011>  
Name: BARRE PEAKER  
Address: 10670 DALE AVE.  
City,State,Zip: STANTON, CA 90680

**Actual:  
72 ft.**

**Q226**

**BAXTER GRIFFIN CO  
8210 MONROE AVE  
STANTON, CA 90680**

**UST U003783872  
N/A**

**< 1/8  
1 ft.**

**Site 13 of 51 in cluster Q**

**Relative:  
Lower**

**UST:**  
Name: BAXTER GRIFFIN CO  
Address: 8210 MONROE AVE  
City,State,Zip: STANTON, CA 90680  
Facility ID: 6676

**Actual:  
67 ft.**

Map ID  
Direction  
Distance  
Elevation

MAP FINDINGS

Site

Database(s)

EDR ID Number  
EPA ID Number

**BAXTER GRIFFIN CO (Continued)**

**U003783872**

Permitting Agency: ORANGE COUNTY  
Latitude: 33.8066259  
Longitude: -117.988143

**Q227 BAXTER-GRIFFIN CO., INC.  
8210 MONROE  
STANTON, CA 90680**

**HAZNET S113053411  
HWTS N/A**

**< 1/8  
1 ft.**

**Site 14 of 51 in cluster Q**

**Relative:  
Lower  
Actual:  
67 ft.**

HAZNET:  
Name: BAXTER-GRIFFIN CO., INC.  
Address: 8210 MONROE  
Address 2: Not reported  
City,State,Zip: STANTON, CA 906800000  
Contact: BERT J GRIFFIN PRES  
Telephone: Not reported  
Mailing Name: Not reported  
Mailing Address: 8210 MONROE AVE  
  
Year: 1994  
Gepaid: CAL000082150  
TSD EPA ID: CAT080013352  
CA Waste Code: 241 - Tank bottom waste  
Disposal Method: -  
Tons: 0.2085

**Additional Info:**

Year: 1994  
Gen EPA ID: CAL000082150  
  
Shipment Date: 19940511  
Creation Date: 3/25/1996 0:00:00  
Receipt Date: Not reported  
Manifest ID: 93361078  
Trans EPA ID: CAL922125668  
Trans Name: Not reported  
Trans 2 EPA ID: Not reported  
Trans 2 Name: Not reported  
TSDF EPA ID: CAT080013352  
Trans Name: Not reported  
TSDF Alt EPA ID: Not reported  
TSDF Alt Name: Not reported  
Waste Code Description: 241 - Tank bottom waste 251 Still bottoms with halogenated organics  
RCRA Code: Not reported  
Meth Code: - Not reported  
Quantity Tons: 0.2085  
Waste Quantity: 50  
Quantity Unit: G  
Additional Code 1: Not reported  
Additional Code 2: Not reported  
Additional Code 3: Not reported  
Additional Code 4: Not reported  
Additional Code 5: Not reported

Map ID  
Direction  
Distance  
Elevation

MAP FINDINGS

Site

Database(s)

EDR ID Number  
EPA ID Number

**BAXTER-GRIFFIN CO., INC. (Continued)**

**S113053411**

**HWTS:**

Name: BAXTER-GRIFFIN CO., INC.  
Address: 8210 MONROE  
Address 2: Not reported  
City,State,Zip: STANTON, CA 906800000  
EPA ID: CAL000082150  
Inactive Date: 09/30/2005  
Create Date: 01/11/1993  
Last Act Date: 09/30/2005  
Mailing Name: Not reported  
Mailing Address: 8210 MONROE AVE  
Mailing Address 2: Not reported  
Mailing City,State,Zip: STANTON, CA 906800000  
Owner Name: BERT J. GRIFFIN  
Owner Address: 8210 MONROE AVE  
Owner Address 2: Not reported  
Owner City,State,Zip: STANTON, CA 906800000  
Contact Name: BERT J GRIFFIN PRES  
Contact Address: OPERATIONS  
Contact Address 2: Not reported  
City,State,Zip: --, 99 --

**NAICS:**

EPA ID: CAL000082150  
Create Date: 2002-03-14 16:36:27.000  
NAICS Code: 23531  
NAICS Description: Electrical Contractors  
Issued EPA ID Date: 1993-01-11 00:00:00  
Inactive Date: 2005-09-30 00:00:00  
Facility Name: BAXTER-GRIFFIN CO., INC.  
Facility Address: 8210 MONROE  
Facility Address 2: Not reported  
Facility City: STANTON  
Facility County: Not reported  
Facility State: CA  
Facility Zip: 906800000

**Q228**

**BAXTER GRIFFIN  
8210 MONROE AVE  
STANTON, CA**

**RGA LUST**

**S114580668  
N/A**

**< 1/8  
1 ft.**

**Site 15 of 51 in cluster Q**

**Relative:  
Lower**

**RGA LUST:**

Name: BAXTER GRIFFIN  
Address: 8210 MONROE AVE  
City: STANTON  
State: STANTON  
2003 BAXTER GRIFFIN 8210 MONROE AVE  
Name: BAXTER GRIFFIN  
Address: 8210 MONROE AVE  
City: STANTON  
State: STANTON  
2002 BAXTER GRIFFIN 8210 MONROE AVE  
Name: BAXTER GRIFFIN  
Address: 8210 MONROE AVE  
City: STANTON

**Actual:  
67 ft.**

Map ID  
Direction  
Distance  
Elevation

MAP FINDINGS

Site

Database(s)

EDR ID Number  
EPA ID Number

**BAXTER GRIFFIN (Continued)**

**S114580668**

State: STANTON  
2001 BAXTER GRIFFIN 8210 MONROE AVE

**Q229**

**BAXTER GRIFFIN  
8210 MONROE AVENUE  
STANTON, CA**

**RGA LUST**

**S114580667  
N/A**

**< 1/8  
1 ft.**

**Site 16 of 51 in cluster Q**

**Relative:  
Lower**

**RGA LUST:**

**Actual:  
67 ft.**

Name: BAXTER GRIFFIN  
Address: 8210 MONROE AVENUE  
City: STANTON  
State: STANTON  
1998 BAXTER GRIFFIN 8210 MONROE AVENUE  
Name: BAXTER GRIFFIN  
Address: 8210 MONROE AVENUE  
City: STANTON  
State: STANTON  
1997 BAXTER GRIFFIN 8210 MONROE AVENUE  
Name: BAXTER GRIFFIN  
Address: 8210 MONROE AVENUE  
City: STANTON  
State: STANTON  
1996 BAXTER GRIFFIN 8210 MONROE AVENUE  
Name: BAXTER GRIFFIN  
Address: 8210 MONROE AVENUE  
City: STANTON  
State: STANTON  
1995 BAXTER GRIFFIN 8210 MONROE AVENUE  
Name: BAXTER GRIFFIN  
Address: 8210 MONROE AVENUE  
City: STANTON  
State: STANTON  
1994 BAXTER GRIFFIN 8210 MONROE AVENUE

**Q230**

**BAXTER GRIFFIN  
8210 MONROE  
STANTON, CA**

**RGA LUST**

**S114580670  
N/A**

**< 1/8  
1 ft.**

**Site 17 of 51 in cluster Q**

**Relative:  
Lower**

**RGA LUST:**

**Actual:  
67 ft.**

Name: BAXTER GRIFFIN  
Address: 8210 MONROE  
City: STANTON  
State: STANTON  
2012 BAXTER GRIFFIN 8210 MONROE  
Name: BAXTER GRIFFIN  
Address: 8210 MONROE  
City: STANTON  
State: STANTON  
2011 BAXTER GRIFFIN 8210 MONROE  
Name: BAXTER GRIFFIN  
Address: 8210 MONROE  
City: STANTON

Map ID  
Direction  
Distance  
Elevation

MAP FINDINGS

Site

Database(s)

EDR ID Number  
EPA ID Number

**BAXTER GRIFFIN (Continued)**

**S114580670**

State: STANTON  
2010 BAXTER GRIFFIN 8210 MONROE  
Name: BAXTER GRIFFIN  
Address: 8210 MONROE  
City: STANTON  
State: STANTON  
2009 BAXTER GRIFFIN 8210 MONROE  
Name: BAXTER GRIFFIN  
Address: 8210 MONROE  
City: STANTON  
State: STANTON  
2008 BAXTER GRIFFIN 8210 MONROE  
Name: BAXTER GRIFFIN  
Address: 8210 MONROE  
City: STANTON  
State: STANTON  
2007 BAXTER GRIFFIN 8210 MONROE  
Name: BAXTER GRIFFIN  
Address: 8210 MONROE  
City: STANTON  
State: STANTON  
2006 BAXTER GRIFFIN 8210 MONROE  
Name: BAXTER GRIFFIN  
Address: 8210 MONROE  
City: STANTON  
State: STANTON  
2005 BAXTER GRIFFIN 8210 MONROE

**V231 ZIONS FIRST NATIONAL BANK**  
**8097 PACIFIC STREET**  
**STANTON, CA 90680**

**ECHO 1026157803**  
**N/A**

< 1/8  
1 ft.

**Site 3 of 9 in cluster V**

**Relative:**  
**Higher**

**Actual:**  
**69 ft.**

ECHO:  
Envid: 1026157803  
Registry ID: 110070798288  
DFR URL: <http://echo.epa.gov/detailed-facility-report?fid=110070798288>  
Name: ZIONS FIRST NATIONAL BANK  
Address: 8097 PACIFIC STREET  
City,State,Zip: STANTON, CA 90680

**AA232 CITY OF STANTON CORPORATE YARD**  
**8100 PACIFIC AVE**  
**STANTON, CA 90680**

**RCRA NonGen / NLR 1024828480**  
**CAL000360141**

< 1/8  
1 ft.

**Site 1 of 9 in cluster AA**

**Relative:**  
**Higher**

**Actual:**  
**69 ft.**

RCRA NonGen / NLR:  
Date Form Received by Agency: 2011-01-07 00:00:00.0  
Handler Name: CITY OF STANTON CORPORATE YARD  
Handler Address: 8100 PACIFIC AVE  
Handler City,State,Zip: STANTON, CA 90680  
EPA ID: CAL000360141  
Contact Name: SCOTT JENSEN  
Contact Address: 8100 PACIFIC AVE

Map ID  
Direction  
Distance  
Elevation

MAP FINDINGS

Site

Database(s)

EDR ID Number  
EPA ID Number

**CITY OF STANTON CORPORATE YARD (Continued)**

**1024828480**

Contact City,State,Zip:	STANTON, CA 90680
Contact Telephone:	714-357-1447
Contact Fax:	714-890-1443
Contact Email:	SJENSEN@CI.STANTON.CA.US
Contact Title:	Not reported
EPA Region:	09
Land Type:	Not reported
Federal Waste Generator Description:	Not a generator, verified
Non-Notifier:	Not reported
Biennial Report Cycle:	Not reported
Accessibility:	Not reported
Active Site Indicator:	Handler Activities
State District Owner:	Not reported
State District:	Not reported
Mailing Address:	7800 KATELLA AVE
Mailing City,State,Zip:	STANTON, CA 90680-3123
Owner Name:	CITY OF STANTON
Owner Type:	Other
Operator Name:	SCOTT JENSEN
Operator Type:	Other
Short-Term Generator Activity:	No
Importer Activity:	No
Mixed Waste Generator:	No
Transporter Activity:	No
Transfer Facility Activity:	No
Recycler Activity with Storage:	No
Small Quantity On-Site Burner Exemption:	No
Smelting Melting and Refining Furnace Exemption:	No
Underground Injection Control:	No
Off-Site Waste Receipt:	No
Universal Waste Indicator:	Yes
Universal Waste Destination Facility:	Yes
Federal Universal Waste:	No
Active Site Fed-Reg Treatment Storage and Disposal Facility:	Not reported
Active Site Converter Treatment storage and Disposal Facility:	Not reported
Active Site State-Reg Treatment Storage and Disposal Facility:	Not reported
Active Site State-Reg Handler:	---
Federal Facility Indicator:	Not reported
Hazardous Secondary Material Indicator:	N
Sub-Part K Indicator:	Not reported
Commercial TSD Indicator:	No
Treatment Storage and Disposal Type:	Not reported
2018 GPRA Permit Baseline:	Not on the Baseline
2018 GPRA Renewals Baseline:	Not on the Baseline
Permit Renewals Workload Universe:	Not reported
Permit Workload Universe:	Not reported
Permit Progress Universe:	Not reported
Post-Closure Workload Universe:	Not reported
Closure Workload Universe:	Not reported
202 GPRA Corrective Action Baseline:	No
Corrective Action Workload Universe:	No
Subject to Corrective Action Universe:	No
Non-TSDFs Where RCRA CA has Been Imposed Universe:	No
TSDFs Potentially Subject to CA Under 3004 (u)/(v) Universe:	No
TSDFs Only Subject to CA under Discretionary Auth Universe:	No
Corrective Action Priority Ranking:	No NCAPS ranking
Environmental Control Indicator:	No



Map ID  
Direction  
Distance  
Elevation

MAP FINDINGS

Site

Database(s)

EDR ID Number  
EPA ID Number

**CITY OF STANTON CORPORATE YARD (Continued)**

**1024828480**

Institutional Control Indicator:	No
Human Exposure Controls Indicator:	N/A
Groundwater Controls Indicator:	N/A
Operating TSD Universe:	Not reported
Full Enforcement Universe:	Not reported
Significant Non-Complier Universe:	No
Unaddressed Significant Non-Complier Universe:	No
Addressed Significant Non-Complier Universe:	No
Significant Non-Complier With a Compliance Schedule Universe:	No
Financial Assurance Required:	Not reported
Handler Date of Last Change:	2018-09-05 20:33:57.0
Recognized Trader-Importer:	No
Recognized Trader-Exporter:	No
Importer of Spent Lead Acid Batteries:	No
Exporter of Spent Lead Acid Batteries:	No
Recycler Activity Without Storage:	No
Manifest Broker:	No
Sub-Part P Indicator:	No

**Handler - Owner Operator:**

Owner/Operator Indicator:	Operator
Owner/Operator Name:	SCOTT JENSEN
Legal Status:	Other
Date Became Current:	Not reported
Date Ended Current:	Not reported
Owner/Operator Address:	8100 PACIFIC AVE
Owner/Operator City,State,Zip:	STANTON, CA 90680
Owner/Operator Telephone:	714-357-1447
Owner/Operator Telephone Ext:	Not reported
Owner/Operator Fax:	Not reported
Owner/Operator Email:	Not reported

Owner/Operator Indicator:	Owner
Owner/Operator Name:	CITY OF STANTON
Legal Status:	Other
Date Became Current:	Not reported
Date Ended Current:	Not reported
Owner/Operator Address:	7800 KATELLA AVE
Owner/Operator City,State,Zip:	STANTON, CA 90680-3123
Owner/Operator Telephone:	714-890-4204
Owner/Operator Telephone Ext:	Not reported
Owner/Operator Fax:	Not reported
Owner/Operator Email:	Not reported

**Historic Generators:**

Receive Date:	2011-01-07 00:00:00.0
Handler Name:	CITY OF STANTON CORPORATE YARD
Federal Waste Generator Description:	Not a generator, verified
State District Owner:	Not reported
Large Quantity Handler of Universal Waste:	No
Recognized Trader Importer:	No
Recognized Trader Exporter:	No
Spent Lead Acid Battery Importer:	No
Spent Lead Acid Battery Exporter:	No
Current Record:	Yes

Map ID  
Direction  
Distance  
Elevation

MAP FINDINGS

Site

Database(s)

EDR ID Number  
EPA ID Number

**CITY OF STANTON CORPORATE YARD (Continued)**

**1024828480**

Non Storage Recycler Activity: Not reported  
Electronic Manifest Broker: Not reported

List of NAICS Codes and Descriptions:

NAICS Code: 56299  
NAICS Description: ALL OTHER WASTE MANAGEMENT SERVICES

Facility Has Received Notices of Violations:

Violations: No Violations Found

Evaluation Action Summary:

Evaluations: No Evaluations Found

**L233**

**OCCS INC  
10680 FERN AVE  
STANTON, CA 90680**

**ECHO 1025945651  
N/A**

**< 1/8  
1 ft.**

**Site 14 of 25 in cluster L**

**Relative:  
Higher**

**ECHO:**

Envid: 1025945651  
Registry ID: 110070618142  
DFR URL: <http://echo.epa.gov/detailed-facility-report?fid=110070618142>  
Name: OCCS INC  
Address: 10680 FERN AVE  
City,State,Zip: STANTON, CA 90680

**Actual:  
71 ft.**

**AB234**

**1X RON'S PLUMBING  
10671 FLOWER ST  
STANTON, CA 90680**

**HAZNET S123702899  
HWTS N/A**

**< 1/8  
1 ft.**

**Site 1 of 2 in cluster AB**

**Relative:  
Lower**

**HAZNET:**

Name: 1X RON'S PLUMBING  
Address: 10671 FLOWER ST  
Address 2: Not reported  
City,State,Zip: STANTON, CA 906800000  
Contact: RON LEWIS  
Telephone: 7149521556  
Mailing Name: Not reported  
Mailing Address: 12941 NEW HOPE ST  
  
Year: 1987  
Gepaid: CAC000023176  
TSD EPA ID: CAD980737076  
CA Waste Code: 221 - Waste oil and mixed oil  
Disposal Method: R01 - Recycler  
Tons: 0.3502

**Actual:  
67 ft.**

**HWTS:**

Name: 1X RON'S PLUMBING

Map ID  
Direction  
Distance  
Elevation

MAP FINDINGS

Site

Database(s)

EDR ID Number  
EPA ID Number

**1X RON'S PLUMBING (Continued)**

**S123702899**

Address: 10671 FLOWER ST  
Address 2: Not reported  
City,State,Zip: STANTON, CA 906800000  
EPA ID: CAC000023176  
Inactive Date: 10/25/2000  
Create Date: 07/13/1987  
Last Act Date: 10/25/2000  
Mailing Name: Not reported  
Mailing Address: 12941 NEW HOPE ST  
Mailing Address 2: Not reported  
Mailing City,State,Zip: GARDEN GROVE, CA 926400000  
Owner Name: --  
Owner Address: --  
Owner Address 2: Not reported  
Owner City,State,Zip: --, 99 --  
Contact Name: RON LEWIS  
Contact Address: --  
Contact Address 2: Not reported  
City,State,Zip: --, 99 --

**Q235**

**FAILSAFE FIBERGLASS  
8230 MONROE AVE STE D  
STANTON, CA 90680**

**HAZNET  
HWTS**

**S113125810  
N/A**

**< 1/8  
1 ft.**

**Site 18 of 51 in cluster Q**

**Relative:  
Lower  
Actual:  
67 ft.**

HAZNET:  
Name: FAILSAFE FIBERGLASS  
Address: 8230 MONROE AVE STE D  
Address 2: Not reported  
City,State,Zip: STANTON, CA 906802671  
Contact: BOB NICHOLS MGR  
Telephone: 7145341376  
Mailing Name: Not reported  
Mailing Address: 8230 MONROE AVE STE D  
  
Year: 2016  
Gepaid: CAL000268688  
TSD EPA ID: CAD044429835  
CA Waste Code: 212 - Oxygenated solvents (acetone, butanol, ethyl acetate, etc.)  
Disposal Method: H141 - Storage, Bulking, And/Or Transfer Off Site--No  
Treatment/Reovery (H010-H129) Or (H131-H135)  
Tons: 0.15  
  
Year: 2015  
Gepaid: CAL000268688  
TSD EPA ID: CAD044429835  
CA Waste Code: 212 - Oxygenated solvents (acetone, butanol, ethyl acetate, etc.)  
Disposal Method: H141 - Storage, Bulking, And/Or Transfer Off Site--No  
Treatment/Reovery (H010-H129) Or (H131-H135)  
Tons: 0.54  
  
Year: 2014  
Gepaid: CAL000268688  
TSD EPA ID: CAD044429835  
CA Waste Code: 212 - Oxygenated solvents (acetone, butanol, ethyl acetate, etc.)  
Disposal Method: H141 - Storage, Bulking, And/Or Transfer Off Site--No  
Treatment/Reovery (H010-H129) Or (H131-H135)

Map ID  
Direction  
Distance  
Elevation

MAP FINDINGS

Site

Database(s)

EDR ID Number  
EPA ID Number

**FAILSAFE FIBERGLASS (Continued)**

**S113125810**

Tons:	0.2
Year:	2013
Gepaid:	CAL000268688
TSD EPA ID:	CAD044429835
CA Waste Code:	212 - Oxygenated solvents (acetone, butanol, ethyl acetate, etc.)
Disposal Method:	H141 - Storage, Bulking, And/Or Transfer Off Site--No Treatment/Reovery (H010-H129) Or (H131-H135)
Tons:	0.363
Year:	2012
Gepaid:	CAL000268688
TSD EPA ID:	CAD044429835
CA Waste Code:	212 - Oxygenated solvents (acetone, butanol, ethyl acetate, etc.)
Disposal Method:	H141 - Storage, Bulking, And/Or Transfer Off Site--No Treatment/Reovery (H010-H129) Or (H131-H135)
Tons:	0.465
Year:	2011
Gepaid:	CAL000268688
TSD EPA ID:	CAD044429835
CA Waste Code:	212 - Oxygenated solvents (acetone, butanol, ethyl acetate, etc.)
Disposal Method:	H141 - Storage, Bulking, And/Or Transfer Off Site--No Treatment/Reovery (H010-H129) Or (H131-H135)
Tons:	0.3
Year:	2010
Gepaid:	CAL000268688
TSD EPA ID:	CAD044429835
CA Waste Code:	212 - Oxygenated solvents (acetone, butanol, ethyl acetate, etc.)
Disposal Method:	H141 - Storage, Bulking, And/Or Transfer Off Site--No Treatment/Reovery (H010-H129) Or (H131-H135)
Tons:	0.35
Year:	2009
Gepaid:	CAL000268688
TSD EPA ID:	CAD044429835
CA Waste Code:	212 - Oxygenated solvents (acetone, butanol, ethyl acetate, etc.)
Disposal Method:	H141 - Storage, Bulking, And/Or Transfer Off Site--No Treatment/Reovery (H010-H129) Or (H131-H135)
Tons:	0.45
Year:	2008
Gepaid:	CAL000268688
TSD EPA ID:	UTD981552177
CA Waste Code:	212 - Oxygenated solvents (acetone, butanol, ethyl acetate, etc.)
Disposal Method:	H040 - Incineration--Thermal Destruction Other Than Use As A Fuel
Tons:	0.225
Year:	2007
Gepaid:	CAL000268688
TSD EPA ID:	AZD009015389
CA Waste Code:	212 - Oxygenated solvents (acetone, butanol, ethyl acetate, etc.)
Disposal Method:	H061 - Fuel Blending Prior To Energy Recovery At Another Site
Tons:	0.165

Map ID  
Direction  
Distance  
Elevation

MAP FINDINGS

Site

Database(s)

EDR ID Number  
EPA ID Number

**FAILSAFE FIBERGLASS (Continued)**

**S113125810**

[Click this hyperlink](#) while viewing on your computer to access  
3 additional CA HAZNET: record(s) in the EDR Site Report.

Additional Info:

Year: 2003  
Gen EPA ID: CAL000268688  
  
Shipment Date: 20031211  
Creation Date: 8/12/2004 8:09:46  
Receipt Date: 20031217  
Manifest ID: 22268001  
Trans EPA ID: CAD009452657  
Trans Name: ROMIC ENVIRONMENTAL TECH  
Trans 2 EPA ID: OKD981588791  
Trans 2 Name: TRIAD TRANSPORT INC  
TSDF EPA ID: AZD009015389  
Trans Name: ROMIC ENVIRONMENTAL TECH SW  
TSDF Alt EPA ID: AZD009015389  
TSDF Alt Name: Not reported  
Waste Code Description: 212 - Oxygenated solvents (acetone, butanol, ethyl acetate, etc.  
RCRA Code: D001  
Meth Code: R01 - Recycler  
Quantity Tons: 0.33  
Waste Quantity: 100  
Quantity Unit: G  
Additional Code 1: Not reported  
Additional Code 2: Not reported  
Additional Code 3: Not reported  
Additional Code 4: Not reported  
Additional Code 5: Not reported

Additional Info:

Year: 2007  
Gen EPA ID: CAL000268688  
  
Shipment Date: 20070322  
Creation Date: 12/10/2007 18:30:24  
Receipt Date: 20070326  
Manifest ID: 001320261JJK  
Trans EPA ID: CAD009452657  
Trans Name: ROMIC ENVIRONMENTAL TECHNOLOGIES  
Trans 2 EPA ID: AZD009015389  
Trans 2 Name: ROMIC ENVIRONMENTAL TECHNOLOGIES  
TSDF EPA ID: AZD009015389  
Trans Name: ROMIC ENVIRONMENTAL TECHNOLOGIES  
TSDF Alt EPA ID: Not reported  
TSDF Alt Name: Not reported  
Waste Code Description: 212 - Oxygenated solvents (acetone, butanol, ethyl acetate, etc.  
RCRA Code: F003  
Meth Code: H061 - Fuel Blending Prior To Energy Recovery At Another Site  
Quantity Tons: 0.165  
Waste Quantity: 50  
Quantity Unit: G  
Additional Code 1: D001  
Additional Code 2: Not reported

Map ID  
Direction  
Distance  
Elevation

MAP FINDINGS

Site

Database(s)

EDR ID Number  
EPA ID Number

**FAILSAFE FIBERGLASS (Continued)**

**S113125810**

Additional Code 3: Not reported  
Additional Code 4: Not reported  
Additional Code 5: Not reported

Additional Info:

Year: 2009  
Gen EPA ID: CAL000268688

Shipment Date: 20090626  
Creation Date: 9/23/2009 18:30:30  
Receipt Date: 20090629  
Manifest ID: 002593588FLE  
Trans EPA ID: MAD039322250  
Trans Name: CLEAN HARBORS ENVIRONMENTAL SERVICES INC  
Trans 2 EPA ID: Not reported  
Trans 2 Name: Not reported  
TSDF EPA ID: CAD044429835  
Trans Name: CLEAN HARBORS WILMINGTON LLC  
TSDF Alt EPA ID: Not reported  
TSDF Alt Name: Not reported  
Waste Code Description: 212 - Oxygenated solvents (acetone, butanol, ethyl acetate, etc.  
RCRA Code: F003  
Meth Code: H141 - Storage, Bulking, And/Or Transfer Off Site--No  
Treatment/Reovery (H010-H129) Or (H131-H135)  
Quantity Tons: 0.45  
Waste Quantity: 900  
Quantity Unit: P  
Additional Code 1: D001  
Additional Code 2: Not reported  
Additional Code 3: Not reported  
Additional Code 4: Not reported  
Additional Code 5: Not reported

Additional Info:

Year: 2004  
Gen EPA ID: CAL000268688

Shipment Date: 20040603  
Creation Date: 10/15/2004 15:16:06  
Receipt Date: 20040608  
Manifest ID: 23562143  
Trans EPA ID: CAD009452657  
Trans Name: ROMIC ENVIRONMENTAL TECH  
Trans 2 EPA ID: OKD981588791  
Trans 2 Name: TRIAD TRANSPORT INC  
TSDF EPA ID: AZD009015389  
Trans Name: ROMIC ENVIRONMENTAL TECH SW  
TSDF Alt EPA ID: AZD009015389  
TSDF Alt Name: Not reported  
Waste Code Description: 212 - Oxygenated solvents (acetone, butanol, ethyl acetate, etc.  
RCRA Code: D001  
Meth Code: R01 - Recycler  
Quantity Tons: 0.1815  
Waste Quantity: 55  
Quantity Unit: G  
Additional Code 1: Not reported

Map ID  
Direction  
Distance  
Elevation

MAP FINDINGS

Site

Database(s)

EDR ID Number  
EPA ID Number

**FAILSAFE FIBERGLASS (Continued)**

**S113125810**

Additional Code 2: Not reported  
Additional Code 3: Not reported  
Additional Code 4: Not reported  
Additional Code 5: Not reported

**Additional Info:**

Year: 2012  
Gen EPA ID: CAL000268688

Shipment Date: 20121231  
Creation Date: 3/19/2013 22:15:10  
Receipt Date: 20130102  
Manifest ID: 006057989FLE  
Trans EPA ID: MAD039322250  
Trans Name: CLEAN HARBORS ENVIRONMENTAL SERVICES INC  
Trans 2 EPA ID: Not reported  
Trans 2 Name: Not reported  
TSDF EPA ID: CAD044429835  
Trans Name: CLEAN HARBORS WILMINGTON LLC  
TSDF Alt EPA ID: Not reported  
TSDF Alt Name: Not reported  
Waste Code Description: 212 - Oxygenated solvents (acetone, butanol, ethyl acetate, etc.  
RCRA Code: F003  
Meth Code: H141 - Storage, Bulking, And/Or Transfer Off Site--No  
Treatment/Reovery (H010-H129) Or (H131-H135)  
Quantity Tons: 0.215  
Waste Quantity: 430  
Quantity Unit: P  
Additional Code 1: D001  
Additional Code 2: Not reported  
Additional Code 3: Not reported  
Additional Code 4: Not reported  
Additional Code 5: Not reported

Shipment Date: 20120702  
Creation Date: 10/19/2012 22:15:36  
Receipt Date: 20120703  
Manifest ID: 005334778FLE  
Trans EPA ID: MAD039322250  
Trans Name: CLEAN HARBORS ENVIRONMENTAL SERVICES INC  
Trans 2 EPA ID: Not reported  
Trans 2 Name: Not reported  
TSDF EPA ID: CAD044429835  
Trans Name: CLEAN HARBORS WILMINGTON LLC  
TSDF Alt EPA ID: Not reported  
TSDF Alt Name: Not reported  
Waste Code Description: 212 - Oxygenated solvents (acetone, butanol, ethyl acetate, etc.  
RCRA Code: F003  
Meth Code: H141 - Storage, Bulking, And/Or Transfer Off Site--No  
Treatment/Reovery (H010-H129) Or (H131-H135)  
Quantity Tons: 0.25  
Waste Quantity: 500  
Quantity Unit: P  
Additional Code 1: D001  
Additional Code 2: Not reported  
Additional Code 3: Not reported  
Additional Code 4: Not reported

Map ID  
Direction  
Distance  
Elevation

MAP FINDINGS

Site

Database(s)

EDR ID Number  
EPA ID Number

**FAILSAFE FIBERGLASS (Continued)**

**S113125810**

Additional Code 5: Not reported

Additional Info:

Year: 2015  
Gen EPA ID: CAL000268688

Shipment Date: 20151214  
Creation Date: 2/9/2016 22:16:04  
Receipt Date: 20151214  
Manifest ID: 009017021FLE  
Trans EPA ID: MAD039322250  
Trans Name: CLEAN HARBORS ENVIRONMENTAL SERVICE INC  
Trans 2 EPA ID: Not reported  
Trans 2 Name: Not reported  
TSDf EPA ID: CAD044429835  
Trans Name: CLEAN HARBORS WILMINGTON LLC  
TSDf Alt EPA ID: Not reported  
TSDf Alt Name: Not reported  
Waste Code Description: 212 - Oxygenated solvents (acetone, butanol, ethyl acetate, etc.  
RCRA Code: F003  
Meth Code: H141 - Storage, Bulking, And/Or Transfer Off Site--No  
Treatment/Reovery (H010-H129) Or (H131-H135)  
Quantity Tons: 0.09  
Waste Quantity: 180  
Quantity Unit: P  
Additional Code 1: D001  
Additional Code 2: Not reported  
Additional Code 3: Not reported  
Additional Code 4: Not reported  
Additional Code 5: Not reported

Shipment Date: 20150420  
Creation Date: 6/26/2015 22:16:02  
Receipt Date: 20150420  
Manifest ID: 008317545FLE  
Trans EPA ID: MAD039322250  
Trans Name: CLEAN HARBORS ENVIRONMENTAL SERVICES INC  
Trans 2 EPA ID: Not reported  
Trans 2 Name: Not reported  
TSDf EPA ID: CAD044429835  
Trans Name: CLEAN HARBORS WILMINGTON LLC  
TSDf Alt EPA ID: Not reported  
TSDf Alt Name: Not reported  
Waste Code Description: 212 - Oxygenated solvents (acetone, butanol, ethyl acetate, etc.  
RCRA Code: F003  
Meth Code: H141 - Storage, Bulking, And/Or Transfer Off Site--No  
Treatment/Reovery (H010-H129) Or (H131-H135)  
Quantity Tons: 0.45  
Waste Quantity: 900  
Quantity Unit: P  
Additional Code 1: D001  
Additional Code 2: Not reported  
Additional Code 3: Not reported  
Additional Code 4: Not reported  
Additional Code 5: Not reported



Map ID  
Direction  
Distance  
Elevation

MAP FINDINGS

Site

Database(s)

EDR ID Number  
EPA ID Number

**FAILSAFE FIBERGLASS (Continued)**

**S113125810**

Additional Info:

Year: 2010  
Gen EPA ID: CAL000268688  
  
Shipment Date: 20100514  
Creation Date: 9/30/2010 18:30:56  
Receipt Date: 20100514  
Manifest ID: 003089392FLE  
Trans EPA ID: MAD039322250  
Trans Name: CLEAN HARBORS ENVIRONMENTAL SERVICES INC  
Trans 2 EPA ID: Not reported  
Trans 2 Name: Not reported  
TSDF EPA ID: CAD044429835  
Trans Name: CLEAN HARBORS WILMINGTON LLC  
TSDF Alt EPA ID: Not reported  
TSDF Alt Name: Not reported  
Waste Code Description: 212 - Oxygenated solvents (acetone, butanol, ethyl acetate, etc.  
RCRA Code: F003  
Meth Code: H141 - Storage, Bulking, And/Or Transfer Off Site--No  
Treatment/Recovery (H010-H129) Or (H131-H135)  
  
Quantity Tons: 0.35  
Waste Quantity: 700  
Quantity Unit: P  
Additional Code 1: D001  
Additional Code 2: Not reported  
Additional Code 3: Not reported  
Additional Code 4: Not reported  
Additional Code 5: Not reported

Additional Info:

Year: 2013  
Gen EPA ID: CAL000268688  
  
Shipment Date: 20130917  
Creation Date: 11/4/2013 22:15:04  
Receipt Date: 20130918  
Manifest ID: 006108048FLE  
Trans EPA ID: MAD039322250  
Trans Name: CLEAN HARBORS ENVIRONMENTAL SERVICES INC  
Trans 2 EPA ID: Not reported  
Trans 2 Name: Not reported  
TSDF EPA ID: CAD044429835  
Trans Name: CLEAN HARBORS WILMINGTON LLC  
TSDF Alt EPA ID: Not reported  
TSDF Alt Name: Not reported  
Waste Code Description: 212 - Oxygenated solvents (acetone, butanol, ethyl acetate, etc.  
RCRA Code: F003  
Meth Code: H141 - Storage, Bulking, And/Or Transfer Off Site--No  
Treatment/Recovery (H010-H129) Or (H131-H135)  
  
Quantity Tons: 0.363  
Waste Quantity: 110  
Quantity Unit: G  
Additional Code 1: D001  
Additional Code 2: Not reported  
Additional Code 3: Not reported  
Additional Code 4: Not reported

Map ID  
Direction  
Distance  
Elevation

MAP FINDINGS

Site

Database(s)

EDR ID Number  
EPA ID Number

**FAILSAFE FIBERGLASS (Continued)**

**S113125810**

Additional Code 5: Not reported

Additional Info:

Year: 2016  
Gen EPA ID: CAL000268688

Shipment Date: 20151214  
Creation Date: 2/9/2016 22:16:04  
Receipt Date: 20151214  
Manifest ID: 009017021FLE  
Trans EPA ID: MAD039322250  
Trans Name: CLEAN HARBORS ENVIRONMENTAL SERVICE INC  
Trans 2 EPA ID: Not reported  
Trans 2 Name: Not reported  
TSDf EPA ID: CAD044429835  
Trans Name: CLEAN HARBORS WILMINGTON LLC  
TSDf Alt EPA ID: Not reported  
TSDf Alt Name: Not reported  
Waste Code Description: 212 - Oxygenated solvents (acetone, butanol, ethyl acetate, etc.  
RCRA Code: F003  
Meth Code: H141 - Storage, Bulking, And/Or Transfer Off Site--No  
Treatment/Reovery (H010-H129) Or (H131-H135)  
Quantity Tons: 0.09  
Waste Quantity: 180  
Quantity Unit: P  
Additional Code 1: D001  
Additional Code 2: Not reported  
Additional Code 3: Not reported  
Additional Code 4: Not reported  
Additional Code 5: Not reported

Shipment Date: 20150420  
Creation Date: 6/26/2015 22:16:02  
Receipt Date: 20150420  
Manifest ID: 008317545FLE  
Trans EPA ID: MAD039322250  
Trans Name: CLEAN HARBORS ENVIRONMENTAL SERVICES INC  
Trans 2 EPA ID: Not reported  
Trans 2 Name: Not reported  
TSDf EPA ID: CAD044429835  
Trans Name: CLEAN HARBORS WILMINGTON LLC  
TSDf Alt EPA ID: Not reported  
TSDf Alt Name: Not reported  
Waste Code Description: 212 - Oxygenated solvents (acetone, butanol, ethyl acetate, etc.  
RCRA Code: F003  
Meth Code: H141 - Storage, Bulking, And/Or Transfer Off Site--No  
Treatment/Reovery (H010-H129) Or (H131-H135)  
Quantity Tons: 0.45  
Waste Quantity: 900  
Quantity Unit: P  
Additional Code 1: D001  
Additional Code 2: Not reported  
Additional Code 3: Not reported  
Additional Code 4: Not reported  
Additional Code 5: Not reported

Map ID  
Direction  
Distance  
Elevation

MAP FINDINGS

Site

Database(s)

EDR ID Number  
EPA ID Number

**FAILSAFE FIBERGLASS (Continued)**

**S113125810**

Additional Info:

Year: 2011  
Gen EPA ID: CAL000268688  
  
Shipment Date: 20110503  
Creation Date: 10/1/2011 18:30:46  
Receipt Date: 20110503  
Manifest ID: 004419626FLE  
Trans EPA ID: MAD039322250  
Trans Name: CLEAN HARBORS ENVIRONMENTAL SERVICES INC  
Trans 2 EPA ID: Not reported  
Trans 2 Name: Not reported  
TSDF EPA ID: CAD044429835  
Trans Name: CLEAN HARBORS WILMINGTON LLC  
TSDF Alt EPA ID: Not reported  
TSDF Alt Name: Not reported  
Waste Code Description: 212 - Oxygenated solvents (acetone, butanol, ethyl acetate, etc.  
RCRA Code: F003  
Meth Code: H141 - Storage, Bulking, And/Or Transfer Off Site--No  
Treatment/Recovery (H010-H129) Or (H131-H135)  
  
Quantity Tons: 0.3  
Waste Quantity: 600  
Quantity Unit: P  
Additional Code 1: D001  
Additional Code 2: Not reported  
Additional Code 3: Not reported  
Additional Code 4: Not reported  
Additional Code 5: Not reported

Additional Info:

Year: 2006  
Gen EPA ID: CAL000268688  
  
Shipment Date: 20060413  
Creation Date: 8/4/2006 18:30:48  
Receipt Date: 20060418  
Manifest ID: 23564681  
Trans EPA ID: CAD009452657  
Trans Name: ROMIC ENVIRONMENTAL TECH  
Trans 2 EPA ID: AZD009015389  
Trans 2 Name: ROMIC ENVIRONMENTAL TECH SW  
TSDF EPA ID: AZD009015389  
Trans Name: ROMIC ENVIRONMENTAL TECH SW  
TSDF Alt EPA ID: AZD009015389  
TSDF Alt Name: Not reported  
Waste Code Description: 212 - Oxygenated solvents (acetone, butanol, ethyl acetate, etc.  
RCRA Code: D001  
Meth Code: R01 - Recycler  
Quantity Tons: 0.363  
Waste Quantity: 110  
Quantity Unit: G  
Additional Code 1: Not reported  
Additional Code 2: Not reported  
Additional Code 3: Not reported  
Additional Code 4: Not reported  
Additional Code 5: Not reported

Map ID  
Direction  
Distance  
Elevation

MAP FINDINGS

Site

Database(s)

EDR ID Number  
EPA ID Number

**FAILSAFE FIBERGLASS (Continued)**

**S113125810**

Additional Info:

Year: 2008  
Gen EPA ID: CAL000268688  
  
Shipment Date: 20080404  
Creation Date: 8/29/2008 18:30:08  
Receipt Date: 20080416  
Manifest ID: 001713230FLE  
Trans EPA ID: MAD039322250  
Trans Name: CLEAN HARBORS ENVIRONMENTAL SERVICES INC  
Trans 2 EPA ID: Not reported  
Trans 2 Name: Not reported  
TSDf EPA ID: UTD981552177  
Trans Name: CLEAN HARBORS ARAGONITE LLC  
TSDf Alt EPA ID: Not reported  
TSDf Alt Name: Not reported  
Waste Code Description: 212 - Oxygenated solvents (acetone, butanol, ethyl acetate, etc.  
RCRA Code: F003  
Meth Code: H040 - Incineration--Thermal Destruction Other Than Use As A Fuel  
Quantity Tons: 0.225  
Waste Quantity: 450  
Quantity Unit: P  
Additional Code 1: D001  
Additional Code 2: Not reported  
Additional Code 3: Not reported  
Additional Code 4: Not reported  
Additional Code 5: Not reported

Additional Info:

Year: 2014  
Gen EPA ID: CAL000268688  
  
Shipment Date: 20140324  
Creation Date: 4/30/2014 22:15:24  
Receipt Date: 20140325  
Manifest ID: 006965919FLE  
Trans EPA ID: MAD039322250  
Trans Name: CLEAN HARBORS ENVIRONMENTAL SERVICES INC  
Trans 2 EPA ID: Not reported  
Trans 2 Name: Not reported  
TSDf EPA ID: CAD044429835  
Trans Name: CLEAN HARBORS WILMINGTON LLC  
TSDf Alt EPA ID: Not reported  
TSDf Alt Name: Not reported  
Waste Code Description: 212 - Oxygenated solvents (acetone, butanol, ethyl acetate, etc.  
RCRA Code: F003  
Meth Code: H141 - Storage, Bulking, And/Or Transfer Off Site--No Treatment/Reovery (H010-H129) Or (H131-H135)  
  
Quantity Tons: 0.2  
Waste Quantity: 400  
Quantity Unit: P  
Additional Code 1: D001  
Additional Code 2: Not reported  
Additional Code 3: Not reported  
Additional Code 4: Not reported  
Additional Code 5: Not reported

Map ID  
Direction  
Distance  
Elevation

MAP FINDINGS

Site

Database(s)

EDR ID Number  
EPA ID Number

**FAILSAFE FIBERGLASS (Continued)**

**S113125810**

**HWTS:**

Name: FAILSAFE FIBERGLASS  
Address: 8230 MONROE AVE STE D  
Address 2: Not reported  
City,State,Zip: STANTON, CA 906802671  
EPA ID: CAL000268688  
Inactive Date: 06/30/2004  
Create Date: 04/04/2003  
Last Act Date: 01/27/2016  
Mailing Name: Not reported  
Mailing Address: 8230 MONROE AVE STE D  
Mailing Address 2: Not reported  
Mailing City,State,Zip: STANTON, CA 906802671  
Owner Name: FAILSAFE FIBERGLASS  
Owner Address: 12922 HARBOR BLVD # 923  
Owner Address 2: Not reported  
Owner City,State,Zip: GARDEN GROVE, CA 928405809  
Contact Name: BOB NICHOLS MGR  
Contact Address: 12922 HARNBOR BLVD #923  
Contact Address 2: Not reported  
City,State,Zip: GARDEN GROVE, CA 928402840

**NAICS:**

EPA ID: CAL000268688  
Create Date: 2003-04-04 14:43:12.827  
NAICS Code: 336992  
NAICS Description: Military Armored Vehicle, Tank, and Tank Component Manufacturing  
Issued EPA ID Date: 2003-04-04 14:43:12.79700  
Inactive Date: 2004-06-30 00:00:00  
Facility Name: FAILSAFE FIBERGLASS  
Facility Address: 8230 MONROE AVE STE D  
Facility Address 2: Not reported  
Facility City: STANTON  
Facility County: Not reported  
Facility State: CA  
Facility Zip: 906802671

**X236**      **STANTON TRUCK & HEAVY DUTY REPAIR**  
**8281 MONORE ST**  
**STANTON, CA 90680**  
**< 1/8**  
**1 ft.**

**RCRA-SQG**      **1000322661**  
**FINDS**      **CAD038048385**  
**ECHO**

**Site 2 of 15 in cluster X**

**Relative:**  
**Higher**  
**Actual:**  
**70 ft.**

RCRA-SQG:  
Date Form Received by Agency: 1996-09-01 00:00:00.0  
Handler Name: STANTON TRUCK & HEAVY DUTY REPAIR  
Handler Address: 8281 MONORE ST  
Handler City,State,Zip: STANTON, CA 90680  
EPA ID: CAD038048385  
Contact Name: Not reported  
Contact Address: Not reported  
Contact City,State,Zip: Not reported  
Contact Telephone: Not reported  
Contact Fax: Not reported  
Contact Email: Not reported  
Contact Title: Not reported  
EPA Region: 09

Map ID  
Direction  
Distance  
Elevation

MAP FINDINGS

Site

Database(s)

EDR ID Number  
EPA ID Number

**STANTON TRUCK & HEAVY DUTY REPAIR (Continued)**

**1000322661**

Land Type:	Not reported
Federal Waste Generator Description:	Small Quantity Generator
Non-Notifier:	Not reported
Biennial Report Cycle:	Not reported
Accessibility:	Not reported
Active Site Indicator:	Handler Activities
State District Owner:	CA
State District:	4
Mailing Address:	MONORE ST
Mailing City, State, Zip:	STANTON, CA 90680
Owner Name:	GORDON WOMACK
Owner Type:	Private
Operator Name:	NOT REQUIRED
Operator Type:	Private
Short-Term Generator Activity:	No
Importer Activity:	No
Mixed Waste Generator:	No
Transporter Activity:	No
Transfer Facility Activity:	No
Recycler Activity with Storage:	No
Small Quantity On-Site Burner Exemption:	No
Smelting Melting and Refining Furnace Exemption:	No
Underground Injection Control:	No
Off-Site Waste Receipt:	No
Universal Waste Indicator:	No
Universal Waste Destination Facility:	No
Federal Universal Waste:	No
Active Site Fed-Reg Treatment Storage and Disposal Facility:	Not reported
Active Site Converter Treatment storage and Disposal Facility:	Not reported
Active Site State-Reg Treatment Storage and Disposal Facility:	Not reported
Active Site State-Reg Handler:	---
Federal Facility Indicator:	Not reported
Hazardous Secondary Material Indicator:	NN
Sub-Part K Indicator:	Not reported
Commercial TSD Indicator:	No
Treatment Storage and Disposal Type:	Not reported
2018 GPRA Permit Baseline:	Not on the Baseline
2018 GPRA Renewals Baseline:	Not on the Baseline
Permit Renewals Workload Universe:	Not reported
Permit Workload Universe:	Not reported
Permit Progress Universe:	Not reported
Post-Closure Workload Universe:	Not reported
Closure Workload Universe:	Not reported
202 GPRA Corrective Action Baseline:	No
Corrective Action Workload Universe:	No
Subject to Corrective Action Universe:	No
Non-TSDFs Where RCRA CA has Been Imposed Universe:	No
TSDFs Potentially Subject to CA Under 3004 (u)/(v) Universe:	No
TSDFs Only Subject to CA under Discretionary Auth Universe:	No
Corrective Action Priority Ranking:	No NCAPS ranking
Environmental Control Indicator:	No
Institutional Control Indicator:	No
Human Exposure Controls Indicator:	N/A
Groundwater Controls Indicator:	N/A
Operating TSDF Universe:	Not reported
Full Enforcement Universe:	Not reported
Significant Non-Complier Universe:	No

Map ID  
Direction  
Distance  
Elevation

MAP FINDINGS

Site

Database(s)

EDR ID Number  
EPA ID Number

**STANTON TRUCK & HEAVY DUTY REPAIR (Continued)**

**1000322661**

Unaddressed Significant Non-Complier Universe:	No
Addressed Significant Non-Complier Universe:	No
Significant Non-Complier With a Compliance Schedule Universe:	No
Financial Assurance Required:	Not reported
Handler Date of Last Change:	2000-09-15 17:29:15.0
Recognized Trader-Importer:	No
Recognized Trader-Exporter:	No
Importer of Spent Lead Acid Batteries:	No
Exporter of Spent Lead Acid Batteries:	No
Recycler Activity Without Storage:	Not reported
Manifest Broker:	Not reported
Sub-Part P Indicator:	No

Handler - Owner Operator:

Owner/Operator Indicator:	Operator
Owner/Operator Name:	NOT REQUIRED
Legal Status:	Private
Date Became Current:	Not reported
Date Ended Current:	Not reported
Owner/Operator Address:	NOT REQUIRED
Owner/Operator City,State,Zip:	NOT REQUIRED, ME 99999
Owner/Operator Telephone:	415-555-1212
Owner/Operator Telephone Ext:	Not reported
Owner/Operator Fax:	Not reported
Owner/Operator Email:	Not reported

Owner/Operator Indicator:	Owner
Owner/Operator Name:	GORDON WOMACK
Legal Status:	Private
Date Became Current:	Not reported
Date Ended Current:	Not reported
Owner/Operator Address:	NOT REQUIRED
Owner/Operator City,State,Zip:	NOT REQUIRED, ME 99999
Owner/Operator Telephone:	415-555-1212
Owner/Operator Telephone Ext:	Not reported
Owner/Operator Fax:	Not reported
Owner/Operator Email:	Not reported

Historic Generators:

Receive Date:	1996-09-01 00:00:00.0
Handler Name:	STANTON TRUCK & HEAVY DUTY REPAIR
Federal Waste Generator Description:	Small Quantity Generator
State District Owner:	CA
Large Quantity Handler of Universal Waste:	No
Recognized Trader Importer:	No
Recognized Trader Exporter:	No
Spent Lead Acid Battery Importer:	No
Spent Lead Acid Battery Exporter:	No
Current Record:	Yes
Non Storage Recycler Activity:	Not reported
Electronic Manifest Broker:	Not reported

List of NAICS Codes and Descriptions:

NAICS Codes:	No NAICS Codes Found
--------------	----------------------

Map ID  
Direction  
Distance  
Elevation

MAP FINDINGS

Site

Database(s)

EDR ID Number  
EPA ID Number

**STANTON TRUCK & HEAVY DUTY REPAIR (Continued)**

**1000322661**

Facility Has Received Notices of Violations:

Violations:

No Violations Found

Evaluation Action Summary:

Evaluations:

No Evaluations Found

FINDS:

Registry ID: 110002643248

Click Here:

Environmental Interest/Information System:

RCRAInfo is a national information system that supports the Resource Conservation and Recovery Act (RCRA) program through the tracking of events and activities related to facilities that generate, transport, and treat, store, or dispose of hazardous waste. RCRAInfo allows RCRA program staff to track the notification, permit, compliance, and corrective action activities required under RCRA.

[Click this hyperlink](#) while viewing on your computer to access additional FINDS: detail in the EDR Site Report.

ECHO:

Envid: 1000322661  
Registry ID: 110002643248  
DFR URL: <http://echo.epa.gov/detailed-facility-report?fid=110002643248>  
Name: STANTON TRUCK & HEAVY DUTY REPAIR  
Address: 8281 MONORE ST  
City,State,Zip: STANTON, CA 90680

**L237**

**COUCH AND PHILLIPI  
10680 FERN  
STANTON, CA**

**RGA LUST**

**S114607148  
N/A**

**< 1/8  
1 ft.**

**Site 15 of 25 in cluster L**

**Relative:  
Higher**

**RGA LUST:**

**Actual:  
71 ft.**

Name: COUCH AND PHILLIPI  
Address: 10680 FERN  
City: STANTON  
State: STANTON  
2012 COUCH AND PHILLIPI 10680 FERN  
Name: COUCH AND PHILLIPI  
Address: 10680 FERN  
City: STANTON  
State: STANTON  
2011 COUCH AND PHILLIPI 10680 FERN  
Name: COUCH AND PHILLIPI  
Address: 10680 FERN  
City: STANTON  
State: STANTON  
2010 COUCH AND PHILLIPI 10680 FERN  
Name: COUCH AND PHILLIPI  
Address: 10680 FERN  
City: STANTON  
State: STANTON



Map ID  
Direction  
Distance  
Elevation

MAP FINDINGS

Site

Database(s)

EDR ID Number  
EPA ID Number

COUCH AND PHILLIPI (Continued)

S114607148

2009 COUCH AND PHILLIPI 10680 FERN  
Name: COUCH AND PHILLIPI  
Address: 10680 FERN  
City: STANTON  
State: STANTON  
2008 COUCH AND PHILLIPI 10680 FERN  
Name: COUCH AND PHILLIPI  
Address: 10680 FERN  
City: STANTON  
State: STANTON  
2007 COUCH AND PHILLIPI 10680 FERN  
Name: COUCH AND PHILLIPI  
Address: 10680 FERN  
City: STANTON  
State: STANTON  
2006 COUCH AND PHILLIPI 10680 FERN  
Name: COUCH AND PHILLIPI  
Address: 10680 FERN  
City: STANTON  
State: STANTON  
2005 COUCH AND PHILLIPI 10680 FERN

AA238

VALOV SERVICES  
8239 PACIFIC ST  
STANTON, CA 90680

HAZNET  
HWTS

S112892510  
N/A

< 1/8  
1 ft.

Site 2 of 9 in cluster AA

Relative:  
Higher  
Actual:  
70 ft.

HAZNET:  
Name: VALOV SERVICES  
Address: 8239 PACIFIC ST  
Address 2: Not reported  
City,State,Zip: STANTON, CA 906800000  
Contact: PETER VALOV  
Telephone: 5627086005  
Mailing Name: Not reported  
Mailing Address: PO BOX 1711  
  
Year: 2001  
Gepaid: CAC001448168  
TSD EPA ID: CAD028409019  
CA Waste Code: 241 - Tank bottom waste  
Disposal Method: T01 - Treatment, Tank  
Tons: 1.0425

Additional Info:  
Year: 2001  
Gen EPA ID: CAC001448168  
  
Shipment Date: 20010502  
Creation Date: 7/10/2001 0:00:00  
Receipt Date: 20010503  
Manifest ID: 20495079  
Trans EPA ID: CAR000009423  
Trans Name: Not reported  
Trans 2 EPA ID: Not reported

Map ID  
Direction  
Distance  
Elevation

MAP FINDINGS

Site

Database(s)

EDR ID Number  
EPA ID Number

**VALOV SERVICES (Continued)**

**S112892510**

Trans 2 Name: Not reported  
TSDF EPA ID: CAD028409019  
Trans Name: Not reported  
TSDF Alt EPA ID: CAD028409019  
TSDF Alt Name: Not reported  
Waste Code Description: 241 - Tank bottom waste 251 Still bottoms with halogenated organics  
RCRA Code: Not reported  
Meth Code: T01 - Treatment, Tank  
Quantity Tons: 1.0425  
Waste Quantity: 250  
Quantity Unit: G  
Additional Code 1: Not reported  
Additional Code 2: Not reported  
Additional Code 3: Not reported  
Additional Code 4: Not reported  
Additional Code 5: Not reported

**HWTS:**

Name: VALOV SERVICES  
Address: 8239 PACIFIC ST  
Address 2: Not reported  
City,State,Zip: STANTON, CA 906800000  
EPA ID: CAC001448168  
Inactive Date: 01/11/2002  
Create Date: 04/30/2001  
Last Act Date: 01/17/2002  
Mailing Name: Not reported  
Mailing Address: PO BOX 1711  
Mailing Address 2: Not reported  
Mailing City,State,Zip: SUNSET BEACH, CA 907420000  
Owner Name: PETER VALOV  
Owner Address: PO BOX 1711  
Owner Address 2: Not reported  
Owner City,State,Zip: SUNSET BEACH, CA 907420000  
Contact Name: PETER VALOV  
Contact Address: PO BOX 1711  
Contact Address 2: Not reported  
City,State,Zip: SUNSET BEACH, CA 907420000

**K239** **CITY OF STANTON**  
**10652 ROSE ST**  
**< 1/8** **STANTON, CA 90680**  
**1 ft.**

**Site 3 of 8 in cluster K**

**HAZNET** **S112974589**  
**HWTS** **N/A**

**Relative:**  
**Lower**  
**Actual:**  
**67 ft.**

HAZNET:  
Name: CITY OF STANTON  
Address: 10652 ROSE ST  
Address 2: Not reported  
City,State,Zip: STANTON, CA 906802348  
Contact: NICK GUILLIMAS  
Telephone: 7148904203  
Mailing Name: Not reported  
Mailing Address: 7800 KATELLA AVE  
  
Year: 2010  
Gepaid: CAC002637199

Map ID  
Direction  
Distance  
Elevation

MAP FINDINGS

Site

Database(s)

EDR ID Number  
EPA ID Number

**CITY OF STANTON (Continued)**

**S112974589**

TSD EPA ID:	CAD028409019
CA Waste Code:	352 - Other organic solids
Disposal Method:	H141 - Storage, Bulking, And/Or Transfer Off Site--No Treatment/Reovery (H010-H129) Or (H131-H135)
Tons:	0.5
Year:	2008
Gepaid:	CAC002637199
TSD EPA ID:	AZC950823111
CA Waste Code:	151 - Asbestos containing waste
Disposal Method:	H132 - Landfill Or Surface Impoundment That Will Be Closed As Landfill( To Include On-Site Treatment And/Or Stabilization)
Tons:	10
Year:	2008
Gepaid:	CAC002637199
TSD EPA ID:	CAD028409019
CA Waste Code:	352 - Other organic solids
Disposal Method:	H141 - Storage, Bulking, And/Or Transfer Off Site--No Treatment/Reovery (H010-H129) Or (H131-H135)
Tons:	0.6

**Additional Info:**

Year:	2008
Gen EPA ID:	CAC002637199
Shipment Date:	20081219
Creation Date:	4/29/2009 18:30:08
Receipt Date:	20081229
Manifest ID:	004483302JJK
Trans EPA ID:	CAD000626218
Trans Name:	WHITTIER DRUM AND VACUUM INC
Trans 2 EPA ID:	Not reported
Trans 2 Name:	Not reported
TSDF EPA ID:	AZC950823111
Trans Name:	LA PAZ COUNTY LANDFILL
TSDF Alt EPA ID:	Not reported
TSDF Alt Name:	Not reported
Waste Code Description:	151 - Asbestos-containing waste
RCRA Code:	Not reported
Meth Code:	H132 - Landfill Or Surface Impoundment That Will Be Closed As Landfill( To Include On-Site Treatment And/Or Stabilization)
Quantity Tons:	10
Waste Quantity:	25
Quantity Unit:	Y
Additional Code 1:	Not reported
Additional Code 2:	Not reported
Additional Code 3:	Not reported
Additional Code 4:	Not reported
Additional Code 5:	Not reported
Shipment Date:	20081219
Creation Date:	2/20/2009 18:30:08
Receipt Date:	20081223
Manifest ID:	004483301JJK
Trans EPA ID:	CAD000626218

Map ID  
Direction  
Distance  
Elevation

MAP FINDINGS

Site

Database(s)

EDR ID Number  
EPA ID Number

**CITY OF STANTON (Continued)**

**S112974589**

Trans Name: WHITTIER DRUM & VACUUM  
Trans 2 EPA ID: Not reported  
Trans 2 Name: Not reported  
TSDf EPA ID: CAD028409019  
Trans Name: CROSBY & OVERTON  
TSDf Alt EPA ID: Not reported  
TSDf Alt Name: Not reported  
Waste Code Description: 352 - Other organic solids  
RCRA Code: D008  
Meth Code: H141 - Storage, Bulking, And/Or Transfer Off Site--No  
Treatment/Reovery (H010-H129) Or (H131-H135)  
  
Quantity Tons: 0.6  
Waste Quantity: 1200  
Quantity Unit: P  
Additional Code 1: Not reported  
Additional Code 2: Not reported  
Additional Code 3: Not reported  
Additional Code 4: Not reported  
Additional Code 5: Not reported

**Additional Info:**

Year: 2010  
Gen EPA ID: CAC002637199

Shipment Date: 20100506  
Creation Date: 8/6/2010 18:31:21  
Receipt Date: 20100513  
Manifest ID: 006133107JJK  
Trans EPA ID: CAD000626218  
Trans Name: WHITTIER DRUM & VACUUM INC  
Trans 2 EPA ID: Not reported  
Trans 2 Name: Not reported  
TSDf EPA ID: CAD028409019  
Trans Name: CROSBY & OVERTON  
TSDf Alt EPA ID: Not reported  
TSDf Alt Name: Not reported  
Waste Code Description: 352 - Other organic solids  
RCRA Code: D008  
Meth Code: H141 - Storage, Bulking, And/Or Transfer Off Site--No  
Treatment/Reovery (H010-H129) Or (H131-H135)  
  
Quantity Tons: 0.5  
Waste Quantity: 1000  
Quantity Unit: P  
Additional Code 1: Not reported  
Additional Code 2: Not reported  
Additional Code 3: Not reported  
Additional Code 4: Not reported  
Additional Code 5: Not reported

**HWTS:**

Name: CITY OF STANTON  
Address: 10652 ROSE ST  
Address 2: Not reported  
City,State,Zip: STANTON, CA 906802348  
EPA ID: CAC002637199  
Inactive Date: 06/01/2009

Map ID  
Direction  
Distance  
Elevation

MAP FINDINGS

Site

Database(s)

EDR ID Number  
EPA ID Number

**CITY OF STANTON (Continued)**

**S112974589**

Create Date: 12/02/2008  
Last Act Date: 07/15/2009  
Mailing Name: Not reported  
Mailing Address: 7800 KATELLA AVE  
Mailing Address 2: Not reported  
Mailing City,State,Zip: STANTON, CA 906803123  
Owner Name: CITY OF STANTON  
Owner Address: 7800 KATELLA AVE  
Owner Address 2: Not reported  
Owner City,State,Zip: STANTON, CA 906803123  
Contact Name: NICK GUILLIMAS  
Contact Address: 7800 KATELLA AVE  
Contact Address 2: Not reported  
City,State,Zip: STANTON, CA 906803123

**U240**

**ABLE DEGASSING INC  
8230 PACIFIC ST  
STANTON, CA 90680**

**RCRA NonGen / NLR  
HAZNET  
HWTS**

**1009398295  
CAR000172874**

**< 1/8  
1 ft.**

**Site 2 of 8 in cluster U**

**Relative:  
Higher**

RCRA NonGen / NLR:

**Actual:  
71 ft.**

Date Form Received by Agency: 2006-04-10 00:00:00.0  
Handler Name: ABLE DEGASSING INC  
Handler Address: 8230 PACIFIC ST  
Handler City,State,Zip: STANTON, CA 90680  
EPA ID: CAR000172874  
Contact Name: BRIAN M FITZPATRICK  
Contact Address: PO BOX 4172  
Contact City,State,Zip: HUNTINGTON BEACH, CA 92605-4172  
Contact Telephone: 714-231-2845  
Contact Fax: Not reported  
Contact Email: ABLE20027@AOL.COM  
Contact Title: Not reported  
EPA Region: 09  
Land Type: Private  
Federal Waste Generator Description: Not a generator, verified  
Non-Notifier: Not reported  
Biennial Report Cycle: Not reported  
Accessibility: Not reported  
Active Site Indicator: Handler Activities  
State District Owner: Not reported  
State District: Not reported  
Mailing Address: PO BOX 4172  
Mailing City,State,Zip: HUNTINGTON BEACH, CA 92605-4172  
Owner Name: PETER A VALOV  
Owner Type: Private  
Operator Name: BRIAN FITZPATRICK  
Operator Type: Private  
Short-Term Generator Activity: No  
Importer Activity: No  
Mixed Waste Generator: No  
Transporter Activity: Yes  
Transfer Facility Activity: No  
Recycler Activity with Storage: No  
Small Quantity On-Site Burner Exemption: No  
Smelting Melting and Refining Furnace Exemption: No  
Underground Injection Control: No

Map ID  
Direction  
Distance  
Elevation

MAP FINDINGS

Site

Database(s)

EDR ID Number  
EPA ID Number

**ABLE DEGASSING INC (Continued)**

**1009398295**

Off-Site Waste Receipt:	No
Universal Waste Indicator:	No
Universal Waste Destination Facility:	No
Federal Universal Waste:	No
Active Site Fed-Reg Treatment Storage and Disposal Facility:	Not reported
Active Site Converter Treatment storage and Disposal Facility:	Not reported
Active Site State-Reg Treatment Storage and Disposal Facility:	Not reported
Active Site State-Reg Handler:	---
Federal Facility Indicator:	Not reported
Hazardous Secondary Material Indicator:	N
Sub-Part K Indicator:	Not reported
Commercial TSD Indicator:	No
Treatment Storage and Disposal Type:	Not reported
2018 GPRA Permit Baseline:	Not on the Baseline
2018 GPRA Renewals Baseline:	Not on the Baseline
Permit Renewals Workload Universe:	Not reported
Permit Workload Universe:	Not reported
Permit Progress Universe:	Not reported
Post-Closure Workload Universe:	Not reported
Closure Workload Universe:	Not reported
202 GPRA Corrective Action Baseline:	No
Corrective Action Workload Universe:	No
Subject to Corrective Action Universe:	No
Non-TSDFs Where RCRA CA has Been Imposed Universe:	No
TSDFs Potentially Subject to CA Under 3004 (u)/(v) Universe:	No
TSDFs Only Subject to CA under Discretionary Auth Universe:	No
Corrective Action Priority Ranking:	No NCAPS ranking
Environmental Control Indicator:	No
Institutional Control Indicator:	No
Human Exposure Controls Indicator:	N/A
Groundwater Controls Indicator:	N/A
Operating TSDF Universe:	Not reported
Full Enforcement Universe:	Not reported
Significant Non-Complier Universe:	No
Unaddressed Significant Non-Complier Universe:	No
Addressed Significant Non-Complier Universe:	No
Significant Non-Complier With a Compliance Schedule Universe:	No
Financial Assurance Required:	Not reported
Handler Date of Last Change:	2006-04-25 19:05:42.0
Recognized Trader-Importer:	No
Recognized Trader-Exporter:	No
Importer of Spent Lead Acid Batteries:	No
Exporter of Spent Lead Acid Batteries:	No
Recycler Activity Without Storage:	No
Manifest Broker:	No
Sub-Part P Indicator:	No

**Hazardous Waste Summary:**

Waste Code:	D001
Waste Description:	IGNITABLE WASTE
Waste Code:	D002
Waste Description:	CORROSIVE WASTE

Handler - Owner Operator:

Map ID  
Direction  
Distance  
Elevation

MAP FINDINGS

Site

Database(s)

EDR ID Number  
EPA ID Number

**ABLE DEGASSING INC (Continued)**

**1009398295**

Owner/Operator Indicator: Operator  
Owner/Operator Name: BRIAN FITZPATRICK  
Legal Status: Private  
Date Became Current: 2004-01-01 00:00:00.  
Date Ended Current: Not reported  
Owner/Operator Address: Not reported  
Owner/Operator City,State,Zip: Not reported  
Owner/Operator Telephone: Not reported  
Owner/Operator Telephone Ext: Not reported  
Owner/Operator Fax: Not reported  
Owner/Operator Email: Not reported

Owner/Operator Indicator: Owner  
Owner/Operator Name: PETER A VALOV  
Legal Status: Private  
Date Became Current: 1993-06-01 00:00:00.  
Date Ended Current: Not reported  
Owner/Operator Address: 8230 PACIFIC ST  
Owner/Operator City,State,Zip: STANTON, CA 90680  
Owner/Operator Telephone: Not reported  
Owner/Operator Telephone Ext: Not reported  
Owner/Operator Fax: Not reported  
Owner/Operator Email: Not reported

**Historic Generators:**

Receive Date: 2006-04-10 00:00:00.0  
Handler Name: ABLE DEGASSING INC  
Federal Waste Generator Description: Not a generator, verified  
State District Owner: Not reported  
Large Quantity Handler of Universal Waste: No  
Recognized Trader Importer: No  
Recognized Trader Exporter: No  
Spent Lead Acid Battery Importer: No  
Spent Lead Acid Battery Exporter: No  
Current Record: Yes  
Non Storage Recycler Activity: Not reported  
Electronic Manifest Broker: Not reported

**List of NAICS Codes and Descriptions:**

NAICS Code: 562211  
NAICS Description: HAZARDOUS WASTE TREATMENT AND DISPOSAL  
  
NAICS Code: 562219  
NAICS Description: OTHER NONHAZARDOUS WASTE TREATMENT AND DISPOSAL

**Facility Has Received Notices of Violation:**

Found Violation: No  
Agency Which Determined Violation: Not reported  
Violation Short Description: Not reported  
Date Violation was Determined: Not reported  
Actual Return to Compliance Date: Not reported  
Return to Compliance Qualifier: Not reported  
Violation Responsible Agency: Not reported  
Scheduled Compliance Date: Not reported  
Enforcement Identifier: Not reported  
Date of Enforcement Action: Not reported

Map ID  
Direction  
Distance  
Elevation

MAP FINDINGS

Site

Database(s)

EDR ID Number  
EPA ID Number

**ABLE DEGASSING INC (Continued)**

**1009398295**

Enforcement Responsible Agency:	Not reported
Enforcement Docket Number:	Not reported
Enforcement Attorney:	Not reported
Corrective Action Component:	Not reported
Appeal Initiated Date:	Not reported
Appeal Resolution Date:	Not reported
Disposition Status Date:	Not reported
Disposition Status:	Not reported
Disposition Status Description:	Not reported
Consent/Final Order Sequence Number:	Not reported
Consent/Final Order Respondent Name:	Not reported
Consent/Final Order Lead Agency:	Not reported
Enforcement Type:	Not reported
Enforcement Responsible Person:	Not reported
Enforcement Responsible Sub-Organization:	Not reported
SEP Sequence Number:	Not reported
SEP Expenditure Amount:	Not reported
SEP Scheduled Completion Date:	Not reported
SEP Actual Date:	Not reported
SEP Defaulted Date:	Not reported
SEP Type:	Not reported
SEP Type Description:	Not reported
Proposed Amount:	Not reported
Final Monetary Amount:	Not reported
Paid Amount:	Not reported
Final Count:	Not reported
Final Amount:	Not reported

**Evaluation Action Summary:**

Evaluation Date:	2017-07-26 00:00:00.0
Evaluation Responsible Agency:	State
Found Violation:	No
Evaluation Type Description:	COMPLIANCE EVALUATION INSPECTION ON-SITE
Evaluation Responsible Person Identifier:	Not reported
Evaluation Responsible Sub-Organization:	Not reported
Actual Return to Compliance Date:	Not reported
Scheduled Compliance Date:	Not reported
Date of Request:	Not reported
Date Response Received:	Not reported
Request Agency:	Not reported
Former Citation:	Not reported

**HAZNET:**

Name:	ABLE DEGASSING INC
Address:	8230 PACIFIC ST
Address 2:	Not reported
City,State,Zip:	STANTON, CA 906800000
Contact:	BRIAN M FITZPATRICK
Telephone:	7142312845
Mailing Name:	Not reported
Mailing Address:	PO BOX 4172
Year:	2013
Gepaid:	CAR000172874
TSD EPA ID:	CAD028409019



Map ID  
Direction  
Distance  
Elevation

MAP FINDINGS

Site

Database(s)

EDR ID Number  
EPA ID Number

**ABLE DEGASSING INC (Continued)**

**1009398295**

CA Waste Code: 352 - Other organic solids  
Disposal Method: H141 - Storage, Bulking, And/Or Transfer Off Site--No  
Treatment/Reovery (H010-H129) Or (H131-H135)  
Tons: 0.05  
  
Year: 2008  
Gepaid: CAR000172874  
TSD EPA ID: CAD028409019  
CA Waste Code: 241 - Tank bottom waste  
Disposal Method: H135 - Discharge To Sewer/Potw Or Npdes(With Prior Storage--With Or  
Without Treatment)  
Tons: 0.4587

**Additional Info:**

Year: 2013  
Gen EPA ID: CAR000172874

Shipment Date: 20131122  
Creation Date: 1/28/2014 22:15:19  
Receipt Date: 20131202  
Manifest ID: 010501285JJJ  
Trans EPA ID: CAR000172874  
Trans Name: ABLE ENVIRONMENTAL SERVICES  
Trans 2 EPA ID: Not reported  
Trans 2 Name: Not reported  
TSDF EPA ID: CAD028409019  
Trans Name: CROSBY & OVERTON  
TSDF Alt EPA ID: Not reported  
TSDF Alt Name: Not reported  
Waste Code Description: 352 - Other organic solids  
RCRA Code: Not reported  
Meth Code: H141 - Storage, Bulking, And/Or Transfer Off Site--No  
Treatment/Reovery (H010-H129) Or (H131-H135)  
Quantity Tons: 0.05  
Waste Quantity: 100  
Quantity Unit: P  
Additional Code 1: Not reported  
Additional Code 2: Not reported  
Additional Code 3: Not reported  
Additional Code 4: Not reported  
Additional Code 5: Not reported

**Additional Info:**

Year: 2008  
Gen EPA ID: CAR000172874

Shipment Date: 20080209  
Creation Date: 4/3/2008 18:30:24  
Receipt Date: 20080219  
Manifest ID: 004015011JJJ  
Trans EPA ID: CAR000172874  
Trans Name: ABLE ENVIRONMENTAL  
Trans 2 EPA ID: Not reported  
Trans 2 Name: Not reported  
TSDF EPA ID: CAD028409019

Map ID  
Direction  
Distance  
Elevation

MAP FINDINGS

Site

Database(s)

EDR ID Number  
EPA ID Number

**ABLE DEGASSING INC (Continued)**

**1009398295**

Trans Name: CROSBY & OVERTON  
TSDF Alt EPA ID: Not reported  
TSDF Alt Name: Not reported  
Waste Code Description: 241 - Tank bottom waste 251 Still bottoms with halogenated organics  
RCRA Code: Not reported  
Meth Code: H135 - Discharge To Sewer/Potw Or Npdes(With Prior Storage--With Or Without Treatment)  
Quantity Tons: 0.4587  
Waste Quantity: 110  
Quantity Unit: G  
Additional Code 1: Not reported  
Additional Code 2: Not reported  
Additional Code 3: Not reported  
Additional Code 4: Not reported  
Additional Code 5: Not reported

**HWTS:**

Name: ABLE DEGASSING INC  
Address: 8230 PACIFIC ST  
Address 2: Not reported  
City,State,Zip: STANTON, CA 906800000  
EPA ID: CAR000172874  
Inactive Date: 06/30/2019  
Create Date: 08/15/2006  
Last Act Date: 09/05/2019  
Mailing Name: Not reported  
Mailing Address: PO BOX 4172  
Mailing Address 2: Not reported  
Mailing City,State,Zip: HUNTINGTON BEACH, CA 926054172  
Owner Name: ABLE DEGASSING INC  
Owner Address: PO BOX 4172  
Owner Address 2: Not reported  
Owner City,State,Zip: HUNTINGTON BEACH, CA 926050000  
Contact Name: BRIAN M FITZPATRICK  
Contact Address: PO BOX 4172  
Contact Address 2: Not reported  
City,State,Zip: HUNTINGTON BEACH, CA 92605

**L241**

**RAVEN TOOL  
8322 STANDUSTRIAL  
STANTON, CA 90680**

**HAZNET  
HWTS**

**S113080103  
N/A**

**< 1/8  
1 ft.**

**Site 16 of 25 in cluster L**

**Relative:  
Higher**

**HAZNET:**

**Actual:  
71 ft.**

Name: RAVEN TOOL  
Address: 8322 STANDUSTRIAL  
Address 2: Not reported  
City,State,Zip: STANTON, CA 906800000  
Contact: MICHAEL DOWNEY/OWNER  
Telephone: 7147617007  
Mailing Name: Not reported  
Mailing Address: 8322 STANDUSTRIAL  
Year: 2000  
Gepaid: CAL000145767  
TSD EPA ID: CAD099452708

Map ID  
Direction  
Distance  
Elevation

MAP FINDINGS

Site

Database(s)

EDR ID Number  
EPA ID Number

**RAVEN TOOL (Continued)**

**S113080103**

CA Waste Code:	221 - Waste oil and mixed oil
Disposal Method:	R01 - Recycler
Tons:	4.56
Year:	1999
Gepaid:	CAL000145767
TSD EPA ID:	CAD099452708
CA Waste Code:	222 - Oil/water separation sludge
Disposal Method:	R01 - Recycler
Tons:	0.6255
Year:	1999
Gepaid:	CAL000145767
TSD EPA ID:	CAD099452708
CA Waste Code:	221 - Waste oil and mixed oil
Disposal Method:	R01 - Recycler
Tons:	0.57
Year:	1998
Gepaid:	CAL000145767
TSD EPA ID:	CAD099452708
CA Waste Code:	222 - Oil/water separation sludge
Disposal Method:	R01 - Recycler
Tons:	3.2317
Year:	1997
Gepaid:	CAL000145767
TSD EPA ID:	CAD099452708
CA Waste Code:	221 - Waste oil and mixed oil
Disposal Method:	R01 - Recycler
Tons:	0.475

**Additional Info:**

Year:	1998
Gen EPA ID:	CAL000145767
Shipment Date:	19980729
Creation Date:	9/15/1998 0:00:00
Receipt Date:	19980730
Manifest ID:	98297721
Trans EPA ID:	CAD982462871
Trans Name:	Not reported
Trans 2 EPA ID:	Not reported
Trans 2 Name:	Not reported
TSD EPA ID:	CAD099452708
Trans Name:	Not reported
TSD EPA ID:	Not reported
TSD EPA Name:	Not reported
Waste Code Description:	222 - Oil/water separation sludge
RCRA Code:	Not reported
Meth Code:	R01 - Recycler
Quantity Tons:	0.417
Waste Quantity:	100
Quantity Unit:	G
Additional Code 1:	Not reported
Additional Code 2:	Not reported

Map ID  
Direction  
Distance  
Elevation

MAP FINDINGS

Site

Database(s)

EDR ID Number  
EPA ID Number

**RAVEN TOOL (Continued)**

**S113080103**

Additional Code 3:	Not reported
Additional Code 4:	Not reported
Additional Code 5:	Not reported
Shipment Date:	19980408
Creation Date:	5/26/1998 0:00:00
Receipt Date:	19980408
Manifest ID:	98297611
Trans EPA ID:	CAD982462871
Trans Name:	Not reported
Trans 2 EPA ID:	Not reported
Trans 2 Name:	Not reported
TSDf EPA ID:	CAD099452708
Trans Name:	Not reported
TSDf Alt EPA ID:	CAD099452708
TSDf Alt Name:	Not reported
Waste Code Description:	222 - Oil/water separation sludge
RCRA Code:	Not reported
Meth Code:	R01 - Recycler
Quantity Tons:	0.5212
Waste Quantity:	125
Quantity Unit:	G
Additional Code 1:	Not reported
Additional Code 2:	Not reported
Additional Code 3:	Not reported
Additional Code 4:	Not reported
Additional Code 5:	Not reported
Shipment Date:	19980114
Creation Date:	3/31/1998 0:00:00
Receipt Date:	19980115
Manifest ID:	96797472
Trans EPA ID:	CAD982462871
Trans Name:	Not reported
Trans 2 EPA ID:	Not reported
Trans 2 Name:	Not reported
TSDf EPA ID:	CAD099452708
Trans Name:	Not reported
TSDf Alt EPA ID:	CAD099452708
TSDf Alt Name:	Not reported
Waste Code Description:	222 - Oil/water separation sludge
RCRA Code:	Not reported
Meth Code:	R01 - Recycler
Quantity Tons:	1.7514
Waste Quantity:	420
Quantity Unit:	G
Additional Code 1:	Not reported
Additional Code 2:	Not reported
Additional Code 3:	Not reported
Additional Code 4:	Not reported
Additional Code 5:	Not reported
Shipment Date:	19980108
Creation Date:	7/23/1998 0:00:00
Receipt Date:	19980108
Manifest ID:	96797471
Trans EPA ID:	CAD982462871

Map ID  
Direction  
Distance  
Elevation

MAP FINDINGS

Site

Database(s)

EDR ID Number  
EPA ID Number

**RAVEN TOOL (Continued)**

**S113080103**

Trans Name: Not reported  
Trans 2 EPA ID: Not reported  
Trans 2 Name: Not reported  
TSDF EPA ID: CAD099452708  
Trans Name: Not reported  
TSDF Alt EPA ID: CAD099452708  
TSDF Alt Name: Not reported  
Waste Code Description: 222 - Oil/water separation sludge  
RCRA Code: Not reported  
Meth Code: R01 - Recycler  
Quantity Tons: 0.5421  
Waste Quantity: 130  
Quantity Unit: G  
Additional Code 1: Not reported  
Additional Code 2: Not reported  
Additional Code 3: Not reported  
Additional Code 4: Not reported  
Additional Code 5: Not reported

Additional Info:

Year: 1999  
Gen EPA ID: CAL000145767

Shipment Date: 19990824  
Creation Date: 10/12/1999 0:00:00  
Receipt Date: 19990825  
Manifest ID: 99114991  
Trans EPA ID: CAD982462871  
Trans Name: Not reported  
Trans 2 EPA ID: Not reported  
Trans 2 Name: Not reported  
TSDF EPA ID: CAD099452708  
Trans Name: Not reported  
TSDF Alt EPA ID: Not reported  
TSDF Alt Name: Not reported  
Waste Code Description: 221 - Waste oil and mixed oil  
RCRA Code: Not reported  
Meth Code: R01 - Recycler  
Quantity Tons: 0.57  
Waste Quantity: 150  
Quantity Unit: G  
Additional Code 1: Not reported  
Additional Code 2: Not reported  
Additional Code 3: Not reported  
Additional Code 4: Not reported  
Additional Code 5: Not reported

Shipment Date: 19990125  
Creation Date: 3/17/1999 0:00:00  
Receipt Date: 19990127  
Manifest ID: 92321468  
Trans EPA ID: CAD982462871  
Trans Name: Not reported  
Trans 2 EPA ID: Not reported  
Trans 2 Name: Not reported  
TSDF EPA ID: CAD099452708  
Trans Name: Not reported

Map ID  
Direction  
Distance  
Elevation

MAP FINDINGS

Site

Database(s)

EDR ID Number  
EPA ID Number

**RAVEN TOOL (Continued)**

**S113080103**

TSDf Alt EPA ID: CAD099452708  
TSDf Alt Name: Not reported  
Waste Code Description: 222 - Oil/water separation sludge  
RCRA Code: Not reported  
Meth Code: R01 - Recycler  
Quantity Tons: 0.6255  
Waste Quantity: 150  
Quantity Unit: G  
Additional Code 1: Not reported  
Additional Code 2: Not reported  
Additional Code 3: Not reported  
Additional Code 4: Not reported  
Additional Code 5: Not reported

Additional Info:

Year: 1997  
Gen EPA ID: CAL000145767

Shipment Date: 19970709  
Creation Date: 12/4/1997 0:00:00  
Receipt Date: 19970714  
Manifest ID: 96797234  
Trans EPA ID: CAD982462871  
Trans Name: Not reported  
Trans 2 EPA ID: Not reported  
Trans 2 Name: Not reported  
TSDf EPA ID: CAD099452708  
Trans Name: Not reported  
TSDf Alt EPA ID: Not reported  
TSDf Alt Name: Not reported  
Waste Code Description: 221 - Waste oil and mixed oil  
RCRA Code: Not reported  
Meth Code: R01 - Recycler  
Quantity Tons: 0.475  
Waste Quantity: 125  
Quantity Unit: G  
Additional Code 1: Not reported  
Additional Code 2: Not reported  
Additional Code 3: Not reported  
Additional Code 4: Not reported  
Additional Code 5: Not reported

Additional Info:

Year: 2000  
Gen EPA ID: CAL000145767

Shipment Date: 20001206  
Creation Date: 2/1/2001 0:00:00  
Receipt Date: 20001208  
Manifest ID: 99738793  
Trans EPA ID: CAD982462871  
Trans Name: Not reported  
Trans 2 EPA ID: Not reported  
Trans 2 Name: Not reported  
TSDf EPA ID: CAD099452708  
Trans Name: Not reported

Map ID  
Direction  
Distance  
Elevation

MAP FINDINGS

Site

Database(s)

EDR ID Number  
EPA ID Number

**RAVEN TOOL (Continued)**

**S113080103**

TSDF Alt EPA ID: Not reported  
TSDF Alt Name: Not reported  
Waste Code Description: 221 - Waste oil and mixed oil  
RCRA Code: Not reported  
Meth Code: R01 - Recycler  
Quantity Tons: 3.99  
Waste Quantity: 1050  
Quantity Unit: G  
Additional Code 1: Not reported  
Additional Code 2: Not reported  
Additional Code 3: Not reported  
Additional Code 4: Not reported  
Additional Code 5: Not reported

Shipment Date: 20000412  
Creation Date: 6/7/2000 0:00:00  
Receipt Date: 20000413  
Manifest ID: 99738531  
Trans EPA ID: CAD982462871  
Trans Name: Not reported  
Trans 2 EPA ID: Not reported  
Trans 2 Name: Not reported  
TSDF EPA ID: CAD099452708  
Trans Name: Not reported  
TSDF Alt EPA ID: CAD099452708  
TSDF Alt Name: Not reported  
Waste Code Description: 221 - Waste oil and mixed oil  
RCRA Code: Not reported  
Meth Code: R01 - Recycler  
Quantity Tons: 0.57  
Waste Quantity: 150  
Quantity Unit: G  
Additional Code 1: Not reported  
Additional Code 2: Not reported  
Additional Code 3: Not reported  
Additional Code 4: Not reported  
Additional Code 5: Not reported

**HWTS:**

Name: RAVEN TOOL  
Address: 8322 STANDUSTRIAL  
Address 2: Not reported  
City,State,Zip: STANTON, CA 906800000  
EPA ID: CAL000145767  
Inactive Date: 06/30/2001  
Create Date: 07/09/1997  
Last Act Date: 08/31/2001  
Mailing Name: Not reported  
Mailing Address: 8322 STANDUSTRIAL  
Mailing Address 2: Not reported  
Mailing City,State,Zip: STANTON, CA 906800000  
Owner Name: MICHAEL DOWNEY  
Owner Address: 8322 STANDUSTRIAL  
Owner Address 2: Not reported  
Owner City,State,Zip: STANTON, CA 906800000  
Contact Name: MICHAEL DOWNEY/OWNER  
Contact Address: INACTIVE PER VQ01 - BMI

Map ID  
Direction  
Distance  
Elevation

MAP FINDINGS

Site

Database(s)

EDR ID Number  
EPA ID Number

**RAVEN TOOL (Continued)**

**S113080103**

Contact Address 2: Not reported  
City,State,Zip: STANTON, CA 906800000

**U242**

**VALOV SERVICES INC  
8230 PACIFIC ST  
STANTON, CA 90680**

**HAZNET  
HWTS**

**S123623696  
N/A**

**< 1/8  
1 ft.**

**Site 3 of 8 in cluster U**

**Relative:  
Higher**

**HAZNET:**

**Actual:  
71 ft.**

Name: VALOV SERVICES INC  
Address: 8230 PACIFIC ST  
Address 2: Not reported  
City,State,Zip: STANTON, CA 90680  
Contact: PETER VALOV  
Telephone: 5627086005  
Mailing Name: Not reported  
Mailing Address: PO BOX 1711  
  
Year: 2008  
Gepaid: CAL000278714  
TSD EPA ID: CAD028409019  
CA Waste Code: 241 - Tank bottom waste  
Disposal Method: H135 - Discharge To Sewer/Potw Or Npdes(With Prior Storage--With Or Without Treatment)  
Tons: 0.2085  
  
Year: 2006  
Gepaid: CAL000278714  
TSD EPA ID: CAD028409019  
CA Waste Code: 241 - Tank bottom waste  
Disposal Method: T01 - Treatment, Tank  
Tons: 1.251  
  
Year: 2005  
Gepaid: CAL000278714  
TSD EPA ID: CAD028409019  
CA Waste Code: 241 - Tank bottom waste  
Disposal Method: T01 - Treatment, Tank  
Tons: 0.417

**Additional Info:**

Year: 2006  
Gen EPA ID: CAL000278714  
  
Shipment Date: 20060123  
Creation Date: 7/11/2006 18:33:41  
Receipt Date: 20060123  
Manifest ID: 24072748  
Trans EPA ID: CAR000009423  
Trans Name: ABLE ENVIRONMENTAL  
Trans 2 EPA ID: Not reported  
Trans 2 Name: Not reported  
TSDF EPA ID: CAD028409019  
Trans Name: CROSBY AND OVERTON  
TSDF Alt EPA ID: CAD028409019



Map ID  
Direction  
Distance  
Elevation

MAP FINDINGS

Site

Database(s)

EDR ID Number  
EPA ID Number

**VALOV SERVICES INC (Continued)**

**S123623696**

TSDf Alt Name: Not reported  
Waste Code Description: 241 - Tank bottom waste 251 Still bottoms with halogenated organics  
RCRA Code: Not reported  
Meth Code: T01 - Treatment, Tank  
Quantity Tons: 1.251  
Waste Quantity: 300  
Quantity Unit: G  
Additional Code 1: Not reported  
Additional Code 2: Not reported  
Additional Code 3: Not reported  
Additional Code 4: Not reported  
Additional Code 5: Not reported

Additional Info:

Year: 2005  
Gen EPA ID: CAL000278714

Shipment Date: 20050118  
Creation Date: 6/3/2005 18:31:06  
Receipt Date: 20050125  
Manifest ID: 21835875  
Trans EPA ID: CAR000009423  
Trans Name: ABLE ENVIRONMENTAL  
Trans 2 EPA ID: Not reported  
Trans 2 Name: Not reported  
TSDf EPA ID: CAD028409019  
Trans Name: CROSBY & OVERTON  
TSDf Alt EPA ID: Not reported  
TSDf Alt Name: Not reported  
Waste Code Description: 241 - Tank bottom waste 251 Still bottoms with halogenated organics  
RCRA Code: NA  
Meth Code: T01 - Treatment, Tank  
Quantity Tons: 0.417  
Waste Quantity: 100  
Quantity Unit: G  
Additional Code 1: Not reported  
Additional Code 2: Not reported  
Additional Code 3: Not reported  
Additional Code 4: Not reported  
Additional Code 5: Not reported

Additional Info:

Year: 2008  
Gen EPA ID: CAL000278714

Shipment Date: 20080104  
Creation Date: 3/8/2008 18:30:14  
Receipt Date: 20080111  
Manifest ID: 004015158JJK  
Trans EPA ID: CAR000172874  
Trans Name: ABLE ENVIRONMENTAL  
Trans 2 EPA ID: Not reported  
Trans 2 Name: Not reported  
TSDf EPA ID: CAD028409019  
Trans Name: CROSBY AND OVERTON  
TSDf Alt EPA ID: Not reported

Map ID  
Direction  
Distance  
Elevation

MAP FINDINGS

Site

Database(s)

EDR ID Number  
EPA ID Number

**VALOV SERVICES INC (Continued)**

**S123623696**

TSDf Alt Name:	Not reported
Waste Code Description:	241 - Tank bottom waste 251 Still bottoms with halogenated organics
RCRA Code:	Not reported
Meth Code:	H135 - Discharge To Sewer/Potw Or Npdes(With Prior Storage--With Or Without Treatment)
Quantity Tons:	0.2085
Waste Quantity:	50
Quantity Unit:	G
Additional Code 1:	Not reported
Additional Code 2:	Not reported
Additional Code 3:	Not reported
Additional Code 4:	Not reported
Additional Code 5:	Not reported

**HWTS:**

Name:	VALOV SERVICES INC
Address:	8230 PACIFIC ST
Address 2:	Not reported
City,State,Zip:	STANTON, CA 90680
EPA ID:	CAL000278714
Inactive Date:	01/28/2010
Create Date:	01/29/2004
Last Act Date:	11/22/2010
Mailing Name:	Not reported
Mailing Address:	PO BOX 1711
Mailing Address 2:	Not reported
Mailing City,State,Zip:	SUNSET BEACH, CA 907420000
Owner Name:	PETER VALOV
Owner Address:	8230 PACIFIC ST
Owner Address 2:	Not reported
Owner City,State,Zip:	STANTON, CA 906800000
Contact Name:	PETER VALOV
Contact Address:	PO BOX 1711
Contact Address 2:	Not reported
City,State,Zip:	SUNSET BEACH, CA 907420000

**NAICS:**

EPA ID:	CAL000278714
Create Date:	2004-01-29 11:18:22.010
NAICS Code:	562119
NAICS Description:	Other Waste Collection
Issued EPA ID Date:	2004-01-29 11:18:21.99300
Inactive Date:	2010-01-28 00:00:00
Facility Name:	VALOV SERVICES INC
Facility Address:	8230 PACIFIC ST
Facility Address 2:	Not reported
Facility City:	STANTON
Facility County:	Not reported
Facility State:	CA
Facility Zip:	90680

Map ID  
Direction  
Distance  
Elevation

MAP FINDINGS

EDR ID Number  
EPA ID Number

**M243**      **M & G CUSTOM POLISHING**      **NPDES**      **S126215307**  
**< 1/8**      **8356 STANDUSTRIAL ST**      **N/A**  
**1 ft.**      **STANTON, CA 90680**

**Site 22 of 40 in cluster M**

**Relative:**      NPDES:  
**Higher**      Name:      M & G CUSTOM POLISHING  
**Actual:**      Address:      8356 STANDUSTRIAL ST  
**72 ft.**      City,State,Zip:      STANTON, CA 90680  
      Facility Status:      Not reported  
      NPDES Number:      Not reported  
      Region:      Not reported  
      Agency Number:      Not reported  
      Regulatory Measure ID:      Not reported  
      Place ID:      Not reported  
      Order Number:      Not reported  
      WDID:      8 30IN604780  
      Regulatory Measure Type:      Industrial  
      Program Type:      Not reported  
      Adoption Date Of Regulatory Measure:      Not reported  
      Effective Date Of Regulatory Measure:      Not reported  
      Termination Date Of Regulatory Measure:      Not reported  
      Expiration Date Of Regulatory Measure:      Not reported  
      Discharge Address:      Not reported  
      Discharge Name:      Not reported  
      Discharge City:      Not reported  
      Discharge State:      Not reported  
      Discharge Zip:      Not reported  
      Status:      NOI Required  
      Status Date:      11/15/2018  
      Operator Name:      M & G Custom Polishing  
      Operator Address:      8356 Standustrial St  
      Operator City:      Stanton  
      Operator State:      California  
      Operator Zip:      90680

**Y244**      **PEMCO ENGINEERS INC**      **HAZNET**      **S123763710**  
**< 1/8**      **10762 CHESTNUT**      **HWTS**      **N/A**  
**1 ft.**      **STANTON, CA 90680**

**Site 2 of 9 in cluster Y**

**Relative:**      HAZNET:  
**Higher**      Name:      PEMCO ENGINEERS INC  
**Actual:**      Address:      10762 CHESTNUT  
**68 ft.**      Address 2:      Not reported  
      City,State,Zip:      STANTON, CA 906800000  
      Contact:      UNDELIVERABLE 93 FEE FORM  
      Telephone:      --  
      Mailing Name:      Not reported  
      Mailing Address:      10762 CHESTNUT  
  
      Year:      1991  
      Gepaid:      CAL000010701  
      TSD EPA ID:      CAD089446710  
      CA Waste Code:      222 - Oil/water separation sludge  
      Disposal Method:      01 -  
      Tons:      1.3761

Map ID  
Direction  
Distance  
Elevation

MAP FINDINGS

Site

Database(s)

EDR ID Number  
EPA ID Number

**PEMCO ENGINEERS INC (Continued)**

**S123763710**

Year:	1991
Gepaid:	CAL000010701
TSD EPA ID:	CAT080011059
CA Waste Code:	221 - Waste oil and mixed oil
Disposal Method:	H01 - Transfer Station
Tons:	1.3761
Year:	1990
Gepaid:	CAL000010701
TSD EPA ID:	HAHQ36017252
CA Waste Code:	221 - Waste oil and mixed oil
Disposal Method:	01 -
Tons:	2.0433
Year:	1990
Gepaid:	CAL000010701
TSD EPA ID:	CAD067786749
CA Waste Code:	151 - Asbestos containing waste
Disposal Method:	D80 - Disposal, Land Fill
Tons:	0.35
Year:	1990
Gepaid:	CAL000010701
TSD EPA ID:	CAD089446710
CA Waste Code:	-
Disposal Method:	01 -
Tons:	0
Year:	1988
Gepaid:	CAL000010701
TSD EPA ID:	WYD057192791
CA Waste Code:	221 - Waste oil and mixed oil
Disposal Method:	01 -
Tons:	1.8765

**HWTS:**

Name:	PEMCO ENGINEERS INC
Address:	10762 CHESTNUT
Address 2:	Not reported
City,State,Zip:	STANTON, CA 906800000
EPA ID:	CAL000010701
Inactive Date:	06/30/1993
Create Date:	11/14/1989
Last Act Date:	07/10/2001
Mailing Name:	Not reported
Mailing Address:	10762 CHESTNUT
Mailing Address 2:	Not reported
Mailing City,State,Zip:	STANTON, CA 906800000
Owner Name:	PEMCO ENG INC
Owner Address:	--
Owner Address 2:	Not reported
Owner City,State,Zip:	--, 99 --
Contact Name:	UNDELIVERABLE 93 FEE FORM
Contact Address:	--
Contact Address 2:	Not reported
City,State,Zip:	--, 99 --

Map ID  
Direction  
Distance  
Elevation

MAP FINDINGS

Site

Database(s)

EDR ID Number  
EPA ID Number

**Z245**

**< 1/8  
1 ft.**

**10670 DALE ST  
STANTON, CA**

**Site 2 of 13 in cluster Z**

**AST A100336664  
N/A**

**Relative:  
Higher**

**AST:**

**Actual:  
72 ft.**

Name: Not reported  
Address: 10670 DALE ST  
City/Zip: STANTON,  
Certified Unified Program Agencies: Orange  
Owner: SOUTHERN CALIFORNIA EDISON  
Total Gallons: 1,320  
CERSID: Not reported  
Facility ID: Not reported  
Business Name: Not reported  
Phone: Not reported  
Fax: Not reported  
Mailing Address: Not reported  
Mailing Address City: Not reported  
Mailing Address State: Not reported  
Mailing Address Zip Code: Not reported  
Operator Name: Not reported  
Operator Phone: Not reported  
Owner Phone: Not reported  
Owner Mail Address: Not reported  
Owner State: Not reported  
Owner Zip Code: Not reported  
Owner Country: Not reported  
Property Owner Name: Not reported  
Property Owner Phone: Not reported  
Property Owner Mailing Address: Not reported  
Property Owner City: Not reported  
Property Owner Stat : Not reported  
Property Owner Zip Code: Not reported  
Property Owner Country: Not reported  
EPAID: Not reported

**T246**

**< 1/8  
1 ft.**

**PURRFECT AUTO SERVICE #32  
10711 BEACH BLVD # 32  
STANTON, CA 90680**

**Site 2 of 8 in cluster T**

**UST U003937496  
N/A**

**Relative:  
Higher**

**UST:**

**Actual:  
68 ft.**

Name: PURRFECT AUTO SERVICE #32  
Address: 10711 BEACH BLVD # 32  
City,State,Zip: STANTON, CA 90680  
Facility ID: 15718  
Permitting Agency: ORANGE COUNTY  
Latitude: 33.80672  
Longitude: -117.99328  
  
Name: ALL TUNE & LUBE  
Address: 10711 BEACH BLVD  
City,State,Zip: STANTON, CA 90680  
Facility ID: 19477  
Permitting Agency: ORANGE COUNTY  
Latitude: 33.808258  
Longitude: -117.99223

Map ID  
Direction  
Distance  
Elevation

MAP FINDINGS

EDR ID Number  
EPA ID Number

**L247**      **ORANGE COUNTY CHEMICAL SUPPLY/ULTRA CLEAN**  
**10680 FERN AVE**  
**STANTON, CA 90680**

**< 1/8**  
**1 ft.**

**HAZNET**    **S113108732**  
**NPDES**      **N/A**  
**CERS**  
**HWTS**

**Site 17 of 25 in cluster L**

**Relative:**  
**Higher**

**Actual:**  
**71 ft.**

HAZNET:

Name: COUCH & PHILIPPI INC  
Address: 10680 FERN AVE  
Address 2: Not reported  
City,State,Zip: STANTON, CA 906800009  
Contact: JEFF ELLSWORTH  
Telephone: 7145272261  
Mailing Name: Not reported  
Mailing Address: PO BOX A

Year: 2018  
Gepaid: CAL000214557  
TSD EPA ID: MXC130619001  
CA Waste Code: 214 - Unspecified solvent mixture  
Disposal Method: H020 - Solvents Recovery  
Tons: 0.39600

Year: 2018  
Gepaid: CAL000214557  
TSD EPA ID: CAT080013352  
CA Waste Code: 221 - Waste oil and mixed oil  
Disposal Method: H039 - Other Recovery Of Reclamation For Reuse Including Acid  
Regeneration, Organics Recovery Ect  
Tons: 0.00000

Year: 2018  
Gepaid: CAL000214557  
TSD EPA ID: MXC130619001  
CA Waste Code: 352 - Other organic solids  
Disposal Method: H050 - Energy Recovery At This Site--Use As Fuel(Includes On-Site Fuel  
Blending)  
Tons: 0.05000

Year: 2017  
Gepaid: CAL000214557  
TSD EPA ID: CAT080013352  
CA Waste Code: 221 - Waste oil and mixed oil  
Disposal Method: H039 - Other Recovery Of Reclamation For Reuse Including Acid  
Regeneration, Organics Recovery Ect  
Tons: 0.057

Year: 2017  
Gepaid: CAL000214557  
TSD EPA ID: MXC130619001  
CA Waste Code: 352 - Other organic solids  
Disposal Method: H050 - Energy Recovery At This Site--Use As Fuel(Includes On-Site Fuel  
Blending)  
Tons: 0.125

Year: 2017  
Gepaid: CAL000214557  
TSD EPA ID: MXC130619001  
CA Waste Code: 214 - Unspecified solvent mixture

Map ID  
Direction  
Distance  
Elevation

MAP FINDINGS

Site

Database(s)

EDR ID Number  
EPA ID Number

**ORANGE COUNTY CHEMICAL SUPPLY/ULTRA CLEAN (Continued)**

**S113108732**

Disposal Method:	H020 - Solvents Recovery
Tons:	0.036
Year:	2016
Gepaid:	CAL000214557
TSD EPA ID:	MXC130619001
CA Waste Code:	352 - Other organic solids
Disposal Method:	H050 - Energy Recovery At This Site--Use As Fuel(Includes On-Site Fuel Blending)
Tons:	0.15
Year:	2016
Gepaid:	CAL000214557
TSD EPA ID:	MXC130619001
CA Waste Code:	214 - Unspecified solvent mixture
Disposal Method:	H020 - Solvents Recovery
Tons:	0.09
Year:	2016
Gepaid:	CAL000214557
TSD EPA ID:	CAT080013352
CA Waste Code:	221 - Waste oil and mixed oil
Disposal Method:	H039 - Other Recovery Of Reclamation For Reuse Including Acid Regeneration, Organics Recovery Ect
Tons:	0.076
Year:	2015
Gepaid:	CAL000214557
TSD EPA ID:	MXC130619001
CA Waste Code:	214 - Unspecified solvent mixture
Disposal Method:	H020 - Solvents Recovery
Tons:	0.0216

[Click this hyperlink](#) while viewing on your computer to access  
51 additional CA HAZNET: record(s) in the EDR Site Report.

**Additional Info:**

Year:	2007
Gen EPA ID:	CAL000214557
Shipment Date:	20071026
Creation Date:	2/29/2008 18:30:19
Receipt Date:	20071101
Manifest ID:	003025055JJK
Trans EPA ID:	CAR000129759
Trans Name:	HAZARDOUS WASTE TRANSPORTATION SERVICES INC
Trans 2 EPA ID:	Not reported
Trans 2 Name:	Not reported
TSD EPA ID:	CAD982444481
Trans Name:	FILTER RECYCLING SERVICES INC
TSD EPA ID:	Not reported
TSD EPA Name:	Not reported
Waste Code Description:	343 - Unspecified organic liquid mixture
RCRA Code:	Not reported
Meth Code:	H141 - Storage, Bulking, And/Or Transfer Off Site--No Treatment/Reovery (H010-H129) Or (H131-H135)

Map ID  
Direction  
Distance  
Elevation

MAP FINDINGS

Site

Database(s)

EDR ID Number  
EPA ID Number

**ORANGE COUNTY CHEMICAL SUPPLY/ULTRA CLEAN (Continued)**

**S113108732**

Quantity Tons:	0.187
Waste Quantity:	55
Quantity Unit:	G
Additional Code 1:	Not reported
Additional Code 2:	Not reported
Additional Code 3:	Not reported
Additional Code 4:	Not reported
Additional Code 5:	Not reported
Shipment Date:	20070216
Creation Date:	8/9/2007 18:30:52
Receipt Date:	20070226
Manifest ID:	000415010JJJ
Trans EPA ID:	CAR000129759
Trans Name:	HAZARDOUS WASTE TRANSPORTATION SERVICES INC
Trans 2 EPA ID:	Not reported
Trans 2 Name:	Not reported
TSDF EPA ID:	CAD044429835
Trans Name:	CLEAN HARBORS
TSDF Alt EPA ID:	Not reported
TSDF Alt Name:	Not reported
Waste Code Description:	141 - Off-specification, aged, or surplus inorganics
RCRA Code:	D001
Meth Code:	H141 - Storage, Bulking, And/Or Transfer Off Site--No Treatment/Reovery (H010-H129) Or (H131-H135)
Quantity Tons:	0.22935
Waste Quantity:	55
Quantity Unit:	G
Additional Code 1:	Not reported
Additional Code 2:	Not reported
Additional Code 3:	Not reported
Additional Code 4:	Not reported
Additional Code 5:	Not reported
Additional Info:	
Year:	2011
Gen EPA ID:	CAL000214557
Shipment Date:	20110712
Creation Date:	10/1/2011 18:30:25
Receipt Date:	20110718
Manifest ID:	008837594JJJ
Trans EPA ID:	CAR000129759
Trans Name:	HAZARDOUS WASTE TRANSPORTATION SERVICES INC
Trans 2 EPA ID:	Not reported
Trans 2 Name:	Not reported
TSDF EPA ID:	CAT080013352
Trans Name:	DEMENNO/KERDOON
TSDF Alt EPA ID:	Not reported
TSDF Alt Name:	Not reported
Waste Code Description:	221 - Waste oil and mixed oil
RCRA Code:	Not reported
Meth Code:	H039 - Other Recovery Of Reclamation For Reuse Including Acid Regeneration, Organics Recovery Ect
Quantity Tons:	0.209
Waste Quantity:	55
Quantity Unit:	G



Map ID  
Direction  
Distance  
Elevation

MAP FINDINGS

Site

Database(s)

EDR ID Number  
EPA ID Number

**ORANGE COUNTY CHEMICAL SUPPLY/ULTRA CLEAN (Continued)**

**S113108732**

Additional Code 1:	Not reported
Additional Code 2:	Not reported
Additional Code 3:	Not reported
Additional Code 4:	Not reported
Additional Code 5:	Not reported

Additional Info:

Year:	2008
Gen EPA ID:	CAL000214557

Shipment Date:	20081030
Creation Date:	12/30/2008 18:30:27
Receipt Date:	20081103
Manifest ID:	004271129JJJ
Trans EPA ID:	CAR000129759
Trans Name:	HAZARDOUS WASTE TRANSPORTATION SERVICES INC
Trans 2 EPA ID:	Not reported
Trans 2 Name:	Not reported
TSD EPA ID:	CAT080013352
Trans Name:	DEMENNO/KERDOON
TSD EPA ID:	Not reported
TSD Name:	Not reported
Waste Code Description:	221 - Waste oil and mixed oil
RCRA Code:	Not reported
Meth Code:	H039 - Other Recovery Of Reclamation For Reuse Including Acid Regeneration, Organics Recovery Ect
Quantity Tons:	0.209
Waste Quantity:	55
Quantity Unit:	G
Additional Code 1:	Not reported
Additional Code 2:	Not reported
Additional Code 3:	Not reported
Additional Code 4:	Not reported
Additional Code 5:	Not reported

Shipment Date:	20081030
Creation Date:	4/9/2009 18:30:08
Receipt Date:	20081106
Manifest ID:	004271130JJJ
Trans EPA ID:	CAR000129759
Trans Name:	HAZARDOUS WASTE TRANSPORTATION SERVICES INC
Trans 2 EPA ID:	Not reported
Trans 2 Name:	Not reported
TSD EPA ID:	CAD008252405
Trans Name:	PACIFIC RESOURCE RECOVERY
TSD EPA ID:	Not reported
TSD Name:	Not reported
Waste Code Description:	213 - Hydrocarbon solvents (benzene, hexane, Stoddard, etc.
RCRA Code:	D001
Meth Code:	H061 - Fuel Blending Prior To Energy Recovery At Another Site
Quantity Tons:	0.22935
Waste Quantity:	55
Quantity Unit:	G
Additional Code 1:	Not reported
Additional Code 2:	Not reported
Additional Code 3:	Not reported
Additional Code 4:	Not reported

Map ID  
Direction  
Distance  
Elevation

MAP FINDINGS

Site

Database(s)

EDR ID Number  
EPA ID Number

**ORANGE COUNTY CHEMICAL SUPPLY/ULTRA CLEAN (Continued)**

**S113108732**

Additional Code 5:	Not reported
Shipment Date:	20080610
Creation Date:	8/11/2008 18:30:08
Receipt Date:	20080617
Manifest ID:	004269508JJK
Trans EPA ID:	CAR000129759
Trans Name:	HAZARDOUS WASTE TRANSPORTATION SERVICES INC
Trans 2 EPA ID:	Not reported
Trans 2 Name:	Not reported
TSDf EPA ID:	CAD982444481
Trans Name:	FILTER RECYCLING SERVICES INC
TSDf Alt EPA ID:	Not reported
TSDf Alt Name:	Not reported
Waste Code Description:	343 - Unspecified organic liquid mixture
RCRA Code:	Not reported
Meth Code:	H141 - Storage, Bulking, And/Or Transfer Off Site--No Treatment/Recovery (H010-H129) Or (H131-H135)
Quantity Tons:	0.17
Waste Quantity:	50
Quantity Unit:	G
Additional Code 1:	Not reported
Additional Code 2:	Not reported
Additional Code 3:	Not reported
Additional Code 4:	Not reported
Additional Code 5:	Not reported
Shipment Date:	20080229
Creation Date:	8/7/2008 18:30:28
Receipt Date:	20080306
Manifest ID:	003025840JJK
Trans EPA ID:	CAR000129759
Trans Name:	HAZARDOUS WASTE TRANSPORTATION SERVICES INC
Trans 2 EPA ID:	Not reported
Trans 2 Name:	Not reported
TSDf EPA ID:	CAD008252405
Trans Name:	PACIFIC RESOURCE RECOVERY
TSDf Alt EPA ID:	Not reported
TSDf Alt Name:	Not reported
Waste Code Description:	213 - Hydrocarbon solvents (benzene, hexane, Stoddard, etc.
RCRA Code:	D001
Meth Code:	H061 - Fuel Blending Prior To Energy Recovery At Another Site
Quantity Tons:	0.22935
Waste Quantity:	55
Quantity Unit:	G
Additional Code 1:	Not reported
Additional Code 2:	Not reported
Additional Code 3:	Not reported
Additional Code 4:	Not reported
Additional Code 5:	Not reported
Shipment Date:	20080229
Creation Date:	4/22/2008 18:30:50
Receipt Date:	20080305
Manifest ID:	003025839JJK
Trans EPA ID:	CAR000129759
Trans Name:	HAZARDOUS WASTE TRANSPORTATION SERVICES INC

Map ID  
Direction  
Distance  
Elevation

MAP FINDINGS

Site

Database(s)

EDR ID Number  
EPA ID Number

**ORANGE COUNTY CHEMICAL SUPPLY/ULTRA CLEAN (Continued)**

**S113108732**

Trans 2 EPA ID:	Not reported
Trans 2 Name:	Not reported
TSDf EPA ID:	CAT080013352
Trans Name:	DEMENNO/KERDOON
TSDf Alt EPA ID:	Not reported
TSDf Alt Name:	Not reported
Waste Code Description:	221 - Waste oil and mixed oil
RCRA Code:	Not reported
Meth Code:	H039 - Other Recovery Of Reclamation For Reuse Including Acid Regeneration, Organics Recovery Ect
Quantity Tons:	0.418
Waste Quantity:	110
Quantity Unit:	G
Additional Code 1:	Not reported
Additional Code 2:	Not reported
Additional Code 3:	Not reported
Additional Code 4:	Not reported
Additional Code 5:	Not reported
Shipment Date:	20080229
Creation Date:	5/16/2008 18:30:07
Receipt Date:	20080304
Manifest ID:	003025838JJJ
Trans EPA ID:	CAR000129759
Trans Name:	HAZARDOUS WASTE TRANSPORTATION SERVICES INC
Trans 2 EPA ID:	Not reported
Trans 2 Name:	Not reported
TSDf EPA ID:	CAD982444481
Trans Name:	FILTER RECYCLING SERVICES INC
TSDf Alt EPA ID:	Not reported
TSDf Alt Name:	Not reported
Waste Code Description:	343 - Unspecified organic liquid mixture
RCRA Code:	Not reported
Meth Code:	H141 - Storage, Bulking, And/Or Transfer Off Site--No Treatment/Reovery (H010-H129) Or (H131-H135)
Quantity Tons:	0.935
Waste Quantity:	275
Quantity Unit:	G
Additional Code 1:	Not reported
Additional Code 2:	Not reported
Additional Code 3:	Not reported
Additional Code 4:	Not reported
Additional Code 5:	Not reported
Shipment Date:	20080229
Creation Date:	8/7/2008 18:30:28
Receipt Date:	20080306
Manifest ID:	003025840JJJ
Trans EPA ID:	CAR000129759
Trans Name:	HAZARDOUS WASTE TRANSPORTATION SERVICES INC
Trans 2 EPA ID:	Not reported
Trans 2 Name:	Not reported
TSDf EPA ID:	CAD008252405
Trans Name:	PACIFIC RESOURCE RECOVERY
TSDf Alt EPA ID:	Not reported
TSDf Alt Name:	Not reported
Waste Code Description:	331 - Off-specification, aged, or surplus organics

Map ID  
Direction  
Distance  
Elevation

MAP FINDINGS

Site

Database(s)

EDR ID Number  
EPA ID Number

**ORANGE COUNTY CHEMICAL SUPPLY/ULTRA CLEAN (Continued)**

**S113108732**

RCRA Code: D001  
Meth Code: H061 - Fuel Blending Prior To Energy Recovery At Another Site  
Quantity Tons: 0.363  
Waste Quantity: 110  
Quantity Unit: G  
Additional Code 1: Not reported  
Additional Code 2: Not reported  
Additional Code 3: Not reported  
Additional Code 4: Not reported  
Additional Code 5: Not reported

**Additional Info:**

Year: 2016  
Gen EPA ID: CAL000214557

Shipment Date: 20150811  
Creation Date: 2/9/2016 22:15:11  
Receipt Date: 20150820  
Manifest ID: 014853949JJK  
Trans EPA ID: CAR000129759  
Trans Name: HAZARDOUS WASTE TRANSPORTATION SERVICES INC  
Trans 2 EPA ID: CAR000163824  
Trans 2 Name: TRIMSA USA INC  
TSDf EPA ID: MXC130619001  
Trans Name: RECICLADORA TEMARRY DE MEXICO SA DE CV  
TSDf Alt EPA ID: Not reported  
TSDf Alt Name: Not reported  
Waste Code Description: 214 - Unspecified solvent mixture  
RCRA Code: D001  
Meth Code: H020 - Solvents Recovery  
Quantity Tons: 0.018  
Waste Quantity: 5  
Quantity Unit: G  
Additional Code 1: Not reported  
Additional Code 2: Not reported  
Additional Code 3: Not reported  
Additional Code 4: Not reported  
Additional Code 5: Not reported

Shipment Date: 20150811  
Creation Date: 11/4/2015 22:15:23  
Receipt Date: 20150817  
Manifest ID: 014853948JJK  
Trans EPA ID: CAR000129759  
Trans Name: HAZARDOUS WASTE TRANSPORTATION SERVICES INC  
Trans 2 EPA ID: Not reported  
Trans 2 Name: Not reported  
TSDf EPA ID: CAT080013352  
Trans Name: DEMENNO/KERDOON  
TSDf Alt EPA ID: Not reported  
TSDf Alt Name: Not reported  
Waste Code Description: 221 - Waste oil and mixed oil  
RCRA Code: Not reported  
Meth Code: H039 - Other Recovery Of Reclamation For Reuse Including Acid Regeneration, Organics Recovery Ect  
Quantity Tons: 0.019  
Waste Quantity: 5

Map ID  
Direction  
Distance  
Elevation

MAP FINDINGS

Site

Database(s)

EDR ID Number  
EPA ID Number

**ORANGE COUNTY CHEMICAL SUPPLY/ULTRA CLEAN (Continued)**

**S113108732**

Quantity Unit:	G
Additional Code 1:	Not reported
Additional Code 2:	Not reported
Additional Code 3:	Not reported
Additional Code 4:	Not reported
Additional Code 5:	Not reported
Shipment Date:	20150811
Creation Date:	2/9/2016 22:15:11
Receipt Date:	20150820
Manifest ID:	014853949JJK
Trans EPA ID:	CAR000129759
Trans Name:	HAZARDOUS WASTE TRANSPORTATION SERVICES INC
Trans 2 EPA ID:	CAR000163824
Trans 2 Name:	TRIMSA USA INC
TSDf EPA ID:	MXC130619001
Trans Name:	RECICLADORA TEMARRY DE MEXICO SA DE CV
TSDf Alt EPA ID:	Not reported
TSDf Alt Name:	Not reported
Waste Code Description:	352 - Other organic solids
RCRA Code:	Not reported
Meth Code:	H050 - Energy Recovery At This Site--Use As Fuel(Includes On-Site Fuel Blending)
Quantity Tons:	0.15
Waste Quantity:	300
Quantity Unit:	P
Additional Code 1:	Not reported
Additional Code 2:	Not reported
Additional Code 3:	Not reported
Additional Code 4:	Not reported
Additional Code 5:	Not reported
Shipment Date:	20150113
Creation Date:	8/20/2015 22:15:27
Receipt Date:	20150128
Manifest ID:	013713054JJK
Trans EPA ID:	CAR000129759
Trans Name:	HAZARDOUS WASTE TRANSPORTATION SERVICES INC
Trans 2 EPA ID:	CAR000163824
Trans 2 Name:	TRIMSA USA INC
TSDf EPA ID:	MXC130619001
Trans Name:	RECICLADORA TEMARRY DE MEXICO SA DE CV
TSDf Alt EPA ID:	Not reported
TSDf Alt Name:	Not reported
Waste Code Description:	214 - Unspecified solvent mixture
RCRA Code:	D001
Meth Code:	H020 - Solvents Recovery
Quantity Tons:	0.0036
Waste Quantity:	1
Quantity Unit:	G
Additional Code 1:	Not reported
Additional Code 2:	Not reported
Additional Code 3:	Not reported
Additional Code 4:	Not reported
Additional Code 5:	Not reported
Shipment Date:	20150113

Map ID  
Direction  
Distance  
Elevation

MAP FINDINGS

Site

Database(s)

EDR ID Number  
EPA ID Number

**ORANGE COUNTY CHEMICAL SUPPLY/ULTRA CLEAN (Continued)**

**S113108732**

Creation Date: 4/8/2015 22:14:59  
Receipt Date: 20150119  
Manifest ID: 013713053JJK  
Trans EPA ID: CAR000129759  
Trans Name: HAZARDOUS WASTE TRANSPORTATION SERVICES INC  
Trans 2 EPA ID: Not reported  
Trans 2 Name: Not reported  
TSDf EPA ID: CAT080013352  
Trans Name: DEMENNO/KERDOON  
TSDf Alt EPA ID: Not reported  
TSDf Alt Name: Not reported  
Waste Code Description: 221 - Waste oil and mixed oil  
RCRA Code: Not reported  
Meth Code: H039 - Other Recovery Of Reclamation For Reuse Including Acid  
Regeneration, Organics Recovery Ect

Quantity Tons: 0.0038  
Waste Quantity: 1  
Quantity Unit: G  
Additional Code 1: Not reported  
Additional Code 2: Not reported  
Additional Code 3: Not reported  
Additional Code 4: Not reported  
Additional Code 5: Not reported

Shipment Date: 20150113  
Creation Date: 8/20/2015 22:15:27  
Receipt Date: 20150128  
Manifest ID: 013713054JJK  
Trans EPA ID: CAR000129759  
Trans Name: HAZARDOUS WASTE TRANSPORTATION SERVICES INC  
Trans 2 EPA ID: CAR000163824  
Trans 2 Name: TRIMSA USA INC  
TSDf EPA ID: MXC130619001  
Trans Name: RECICLADORA TEMARRY DE MEXICO SA DE CV  
TSDf Alt EPA ID: Not reported  
TSDf Alt Name: Not reported  
Waste Code Description: 352 - Other organic solids  
RCRA Code: Not reported  
Meth Code: H050 - Energy Recovery At This Site--Use As Fuel(Includes On-Site Fuel  
Blending)

Quantity Tons: 0.22  
Waste Quantity: 440  
Quantity Unit: P  
Additional Code 1: Not reported  
Additional Code 2: Not reported  
Additional Code 3: Not reported  
Additional Code 4: Not reported  
Additional Code 5: Not reported

Additional Info:  
Year: 2006  
Gen EPA ID: CAL000214557

Shipment Date: 20061006  
Creation Date: 3/30/2007 13:33:40  
Receipt Date: 20061013  
Manifest ID: 000409253JJK

Map ID  
Direction  
Distance  
Elevation

MAP FINDINGS

Site

Database(s)

EDR ID Number  
EPA ID Number

**ORANGE COUNTY CHEMICAL SUPPLY/ULTRA CLEAN (Continued)**

**S113108732**

Trans EPA ID:	CAR000129759
Trans Name:	HAZARDOUS WASTE TRANSPORTATION SERVICES INC
Trans 2 EPA ID:	Not reported
Trans 2 Name:	Not reported
TSDf EPA ID:	CAD982444481
Trans Name:	FILTER RECYCLING SERVICES INC
TSDf Alt EPA ID:	Not reported
TSDf Alt Name:	Not reported
Waste Code Description:	352 - Other organic solids
RCRA Code:	Not reported
Meth Code:	H141 - Storage, Bulking, And/Or Transfer Off Site--No Treatment/Reovery (H010-H129) Or (H131-H135)
Quantity Tons:	0.1
Waste Quantity:	200
Quantity Unit:	P
Additional Code 1:	Not reported
Additional Code 2:	Not reported
Additional Code 3:	Not reported
Additional Code 4:	Not reported
Additional Code 5:	Not reported
Shipment Date:	20061006
Creation Date:	4/19/2007 18:30:50
Receipt Date:	20061016
Manifest ID:	000409254JJK
Trans EPA ID:	CAR000129759
Trans Name:	HAZARDOUS WASTE TRANSPORTATION SERVICES INC
Trans 2 EPA ID:	Not reported
Trans 2 Name:	Not reported
TSDf EPA ID:	CAD044429835
Trans Name:	CLEAN HARBORS
TSDf Alt EPA ID:	Not reported
TSDf Alt Name:	Not reported
Waste Code Description:	141 - Off-specification, aged, or surplus inorganics
RCRA Code:	D001
Meth Code:	H141 - Storage, Bulking, And/Or Transfer Off Site--No Treatment/Reovery (H010-H129) Or (H131-H135)
Quantity Tons:	0.22935
Waste Quantity:	55
Quantity Unit:	G
Additional Code 1:	Not reported
Additional Code 2:	Not reported
Additional Code 3:	Not reported
Additional Code 4:	Not reported
Additional Code 5:	Not reported
Shipment Date:	20061006
Creation Date:	3/30/2007 13:33:40
Receipt Date:	20061013
Manifest ID:	000409253JJK
Trans EPA ID:	CAR000129759
Trans Name:	HAZARDOUS WASTE TRANSPORTATION SERVICES INC
Trans 2 EPA ID:	Not reported
Trans 2 Name:	Not reported
TSDf EPA ID:	CAD982444481
Trans Name:	FILTER RECYCLING SERVICES INC
TSDf Alt EPA ID:	Not reported

Map ID  
Direction  
Distance  
Elevation

MAP FINDINGS

Site

Database(s)

EDR ID Number  
EPA ID Number

**ORANGE COUNTY CHEMICAL SUPPLY/ULTRA CLEAN (Continued)**

**S113108732**

TSDf Alt Name:	Not reported
Waste Code Description:	343 - Unspecified organic liquid mixture
RCRA Code:	Not reported
Meth Code:	H141 - Storage, Bulking, And/Or Transfer Off Site--No Treatment/Reovery (H010-H129) Or (H131-H135)
Quantity Tons:	0.187
Waste Quantity:	55
Quantity Unit:	G
Additional Code 1:	Not reported
Additional Code 2:	Not reported
Additional Code 3:	Not reported
Additional Code 4:	Not reported
Additional Code 5:	Not reported
Shipment Date:	20061006
Creation Date:	3/30/2007 13:33:32
Receipt Date:	20061016
Manifest ID:	000409252JJK
Trans EPA ID:	CAR000129759
Trans Name:	HAZARDOUS WASTE TRANSPORTATION SERVICES INC
Trans 2 EPA ID:	Not reported
Trans 2 Name:	Not reported
TSDf EPA ID:	CAT080013352
Trans Name:	DEMENNO/KERDOON
TSDf Alt EPA ID:	Not reported
TSDf Alt Name:	Not reported
Waste Code Description:	221 - Waste oil and mixed oil
RCRA Code:	Not reported
Meth Code:	H135 - Discharge To Sewer/Potw Or Npdes(With Prior Storage--With Or Without Treatment)
Quantity Tons:	0.209
Waste Quantity:	55
Quantity Unit:	G
Additional Code 1:	Not reported
Additional Code 2:	Not reported
Additional Code 3:	Not reported
Additional Code 4:	Not reported
Additional Code 5:	Not reported
Shipment Date:	20061006
Creation Date:	3/30/2007 13:33:32
Receipt Date:	20061016
Manifest ID:	000409252JJK
Trans EPA ID:	CAR000129759
Trans Name:	HAZARDOUS WASTE TRANSPORTATION SERVICES INC
Trans 2 EPA ID:	Not reported
Trans 2 Name:	Not reported
TSDf EPA ID:	CAT080013352
Trans Name:	DEMENNO/KERDOON
TSDf Alt EPA ID:	Not reported
TSDf Alt Name:	Not reported
Waste Code Description:	223 - Unspecified oil-containing waste
RCRA Code:	Not reported
Meth Code:	H135 - Discharge To Sewer/Potw Or Npdes(With Prior Storage--With Or Without Treatment)
Quantity Tons:	0.22935
Waste Quantity:	55



Map ID  
Direction  
Distance  
Elevation

MAP FINDINGS

Site

Database(s)

EDR ID Number  
EPA ID Number

**ORANGE COUNTY CHEMICAL SUPPLY/ULTRA CLEAN (Continued)**

**S113108732**

Quantity Unit:	G
Additional Code 1:	Not reported
Additional Code 2:	Not reported
Additional Code 3:	Not reported
Additional Code 4:	Not reported
Additional Code 5:	Not reported
Shipment Date:	20060621
Creation Date:	9/13/2006 18:31:19
Receipt Date:	20060626
Manifest ID:	25197431
Trans EPA ID:	CAR000129759
Trans Name:	HAZARDOUS WASTE TRANSPORTATION SERVICES INC
Trans 2 EPA ID:	Not reported
Trans 2 Name:	Not reported
TSDf EPA ID:	CAT080013352
Trans Name:	DEMENNO KERDOON
TSDf Alt EPA ID:	CAT080013352
TSDf Alt Name:	Not reported
Waste Code Description:	223 - Unspecified oil-containing waste
RCRA Code:	Not reported
Meth Code:	R01 - Recycler
Quantity Tons:	0.6255
Waste Quantity:	150
Quantity Unit:	G
Additional Code 1:	Not reported
Additional Code 2:	Not reported
Additional Code 3:	Not reported
Additional Code 4:	Not reported
Additional Code 5:	Not reported
Shipment Date:	20060118
Creation Date:	5/6/2006 18:30:32
Receipt Date:	20060124
Manifest ID:	24150581
Trans EPA ID:	CAR000129759
Trans Name:	HAZARDOUS WASTE TRANSPORTATION SERVICES INC
Trans 2 EPA ID:	Not reported
Trans 2 Name:	Not reported
TSDf EPA ID:	CAD982444481
Trans Name:	FILTER RECYCLING SERVICES INC
TSDf Alt EPA ID:	CAD982444481
TSDf Alt Name:	Not reported
Waste Code Description:	221 - Waste oil and mixed oil
RCRA Code:	Not reported
Meth Code:	R01 - Recycler
Quantity Tons:	0.209
Waste Quantity:	55
Quantity Unit:	G
Additional Code 1:	Not reported
Additional Code 2:	Not reported
Additional Code 3:	Not reported
Additional Code 4:	Not reported
Additional Code 5:	Not reported
Shipment Date:	20060105
Creation Date:	3/22/2006 18:32:18

Map ID  
Direction  
Distance  
Elevation

MAP FINDINGS

Site

Database(s)

EDR ID Number  
EPA ID Number

**ORANGE COUNTY CHEMICAL SUPPLY/ULTRA CLEAN (Continued)**

**S113108732**

Receipt Date: 20060109  
Manifest ID: 24150514  
Trans EPA ID: CAR000129759  
Trans Name: HAZARDOUS WASTE TRANSPORTATION  
Trans 2 EPA ID: Not reported  
Trans 2 Name: Not reported  
TSDf EPA ID: CAD044429835  
Trans Name: TERIS  
TSDf Alt EPA ID: CAD044429835  
TSDf Alt Name: Not reported  
Waste Code Description: 141 - Off-specification, aged, or surplus inorganics  
RCRA Code: D001  
Meth Code: R01 - Recycler  
Quantity Tons: 0.22935  
Waste Quantity: 55  
Quantity Unit: G  
Additional Code 1: Not reported  
Additional Code 2: Not reported  
Additional Code 3: Not reported  
Additional Code 4: Not reported  
Additional Code 5: Not reported

**Additional Info:**

Year: 2012  
Gen EPA ID: CAL000214557

Shipment Date: 20121106  
Creation Date: 1/19/2013 22:15:23  
Receipt Date: 20121112  
Manifest ID: 010479496JJK  
Trans EPA ID: CAR000129759  
Trans Name: HAZARDOUS WASTE TRANSPORTATION SERVICES INC  
Trans 2 EPA ID: Not reported  
Trans 2 Name: Not reported  
TSDf EPA ID: CAT080013352  
Trans Name: DEMENNO/KERDOON  
TSDf Alt EPA ID: Not reported  
TSDf Alt Name: Not reported  
Waste Code Description: 221 - Waste oil and mixed oil  
RCRA Code: Not reported  
Meth Code: H039 - Other Recovery Of Reclamation For Reuse Including Acid  
Regeneration, Organics Recovery Ect  
Quantity Tons: 0.19  
Waste Quantity: 50  
Quantity Unit: G  
Additional Code 1: Not reported  
Additional Code 2: Not reported  
Additional Code 3: Not reported  
Additional Code 4: Not reported  
Additional Code 5: Not reported

Shipment Date: 20121106  
Creation Date: 3/26/2013 22:15:29  
Receipt Date: 20121109  
Manifest ID: 010479515JJK  
Trans EPA ID: CAR000129759  
Trans Name: HAZARDOUS WASTE TRANSPORTATION SERVICES INC

Map ID  
Direction  
Distance  
Elevation

MAP FINDINGS

Site

Database(s)

EDR ID Number  
EPA ID Number

**ORANGE COUNTY CHEMICAL SUPPLY/ULTRA CLEAN (Continued)**

**S113108732**

Trans 2 EPA ID:	CAR000163824
Trans 2 Name:	TRIMSA USA INC
TSDf EPA ID:	02-IV-99-10
Trans Name:	RECICLADORA TEMARRY DE MEXICO SA DE CV
TSDf Alt EPA ID:	Not reported
TSDf Alt Name:	Not reported
Waste Code Description:	214 - Unspecified solvent mixture
RCRA Code:	D001
Meth Code:	- Not reported
Quantity Tons:	0.18
Waste Quantity:	50
Quantity Unit:	G
Additional Code 1:	Not reported
Additional Code 2:	Not reported
Additional Code 3:	Not reported
Additional Code 4:	Not reported
Additional Code 5:	Not reported
Shipment Date:	20120306
Creation Date:	5/4/2012 20:30:09
Receipt Date:	20120312
Manifest ID:	009492215JJK
Trans EPA ID:	CAR000129759
Trans Name:	HAZARDOUS WASTE TRANSPORTATION SERVICES INC
Trans 2 EPA ID:	Not reported
Trans 2 Name:	Not reported
TSDf EPA ID:	CAT080013352
Trans Name:	DEMENNO/KERDOON
TSDf Alt EPA ID:	Not reported
TSDf Alt Name:	Not reported
Waste Code Description:	221 - Waste oil and mixed oil
RCRA Code:	Not reported
Meth Code:	H039 - Other Recovery Of Reclamation For Reuse Including Acid Regeneration, Organics Recovery Ect
Quantity Tons:	0.133
Waste Quantity:	35
Quantity Unit:	G
Additional Code 1:	Not reported
Additional Code 2:	Not reported
Additional Code 3:	Not reported
Additional Code 4:	Not reported
Additional Code 5:	Not reported
Additional Info:	
Year:	2014
Gen EPA ID:	CAL000214557
Shipment Date:	20140523
Creation Date:	8/14/2014 22:15:06
Receipt Date:	20140530
Manifest ID:	012887089JJK
Trans EPA ID:	CAR000129759
Trans Name:	HAZARDOUS WASTE TRANSPORTATION SERVICES INC
Trans 2 EPA ID:	Not reported
Trans 2 Name:	Not reported
TSDf EPA ID:	CAT080013352
Trans Name:	DEMENNO/KERDOON

Map ID  
Direction  
Distance  
Elevation

MAP FINDINGS

Site

Database(s)

EDR ID Number  
EPA ID Number

**ORANGE COUNTY CHEMICAL SUPPLY/ULTRA CLEAN (Continued)**

**S113108732**

TSDf Alt EPA ID:	Not reported
TSDf Alt Name:	Not reported
Waste Code Description:	221 - Waste oil and mixed oil
RCRA Code:	Not reported
Meth Code:	H039 - Other Recovery Of Reclamation For Reuse Including Acid Regeneration, Organics Recovery Ect
Quantity Tons:	0.019
Waste Quantity:	5
Quantity Unit:	G
Additional Code 1:	Not reported
Additional Code 2:	Not reported
Additional Code 3:	Not reported
Additional Code 4:	Not reported
Additional Code 5:	Not reported
Shipment Date:	20140523
Creation Date:	11/2/2014 22:15:05
Receipt Date:	20140606
Manifest ID:	012887090JJK
Trans EPA ID:	CAR000129759
Trans Name:	HAZARDOUS WASTE TRANSPORTATION SERVICES INC
Trans 2 EPA ID:	CAR000163824
Trans 2 Name:	TRIMSA USA INC
TSDf EPA ID:	02-IV-99-10
Trans Name:	RECICLADORA TEMARRY DE MEXICO SA DE CV
TSDf Alt EPA ID:	Not reported
TSDf Alt Name:	Not reported
Waste Code Description:	352 - Other organic solids
RCRA Code:	Not reported
Meth Code:	H050 - Energy Recovery At This Site--Use As Fuel(Includes On-Site Fuel Blending)
Quantity Tons:	0.2
Waste Quantity:	400
Quantity Unit:	P
Additional Code 1:	Not reported
Additional Code 2:	Not reported
Additional Code 3:	Not reported
Additional Code 4:	Not reported
Additional Code 5:	Not reported
Shipment Date:	20140523
Creation Date:	11/2/2014 22:15:05
Receipt Date:	20140606
Manifest ID:	012887090JJK
Trans EPA ID:	CAR000129759
Trans Name:	HAZARDOUS WASTE TRANSPORTATION SERVICES INC
Trans 2 EPA ID:	CAR000163824
Trans 2 Name:	TRIMSA USA INC
TSDf EPA ID:	02-IV-99-10
Trans Name:	RECICLADORA TEMARRY DE MEXICO SA DE CV
TSDf Alt EPA ID:	Not reported
TSDf Alt Name:	Not reported
Waste Code Description:	214 - Unspecified solvent mixture
RCRA Code:	D001
Meth Code:	H020 - Solvents Recovery
Quantity Tons:	0.108
Waste Quantity:	30

Map ID  
Direction  
Distance  
Elevation

MAP FINDINGS

Site

Database(s)

EDR ID Number  
EPA ID Number

**ORANGE COUNTY CHEMICAL SUPPLY/ULTRA CLEAN (Continued)**

**S113108732**

Quantity Unit: G  
Additional Code 1: Not reported  
Additional Code 2: Not reported  
Additional Code 3: Not reported  
Additional Code 4: Not reported  
Additional Code 5: Not reported

**Additional Info:**

Year: 2005  
Gen EPA ID: CAL000214557

Shipment Date: 20050915  
Creation Date: 1/11/2006 18:31:12  
Receipt Date: 20050921  
Manifest ID: 24151165  
Trans EPA ID: CAR000129759  
Trans Name: HAZARDOUS WASTE TRANSPORTATION SERVICES INC  
Trans 2 EPA ID: Not reported  
Trans 2 Name: Not reported  
TSDF EPA ID: CAD982444481  
Trans Name: FILTER RECYCLING SERVICES INC  
TSDF Alt EPA ID: CAD982444481  
TSDF Alt Name: Not reported  
Waste Code Description: 352 - Other organic solids  
RCRA Code: Not reported  
Meth Code: R01 - Recycler  
Quantity Tons: 0.05  
Waste Quantity: 100  
Quantity Unit: P  
Additional Code 1: Not reported  
Additional Code 2: Not reported  
Additional Code 3: Not reported  
Additional Code 4: Not reported  
Additional Code 5: Not reported

Shipment Date: 20050915  
Creation Date: 12/16/2005 18:31:03  
Receipt Date: 20050919  
Manifest ID: 24151166  
Trans EPA ID: CAR000129759  
Trans Name: HAZARDOUS WASTE TRANSPORTATION SERVICES INC  
Trans 2 EPA ID: Not reported  
Trans 2 Name: Not reported  
TSDF EPA ID: CAD044429835  
Trans Name: TERIS  
TSDF Alt EPA ID: CAD044429835  
TSDF Alt Name: Not reported  
Waste Code Description: - Not reported  
RCRA Code: Not reported  
Meth Code: R01 - Recycler  
Quantity Tons: Not reported  
Waste Quantity: Not reported  
Quantity Unit: Not reported  
Additional Code 1: Not reported  
Additional Code 2: Not reported  
Additional Code 3: Not reported  
Additional Code 4: Not reported

Map ID  
Direction  
Distance  
Elevation

MAP FINDINGS

Site

Database(s)

EDR ID Number  
EPA ID Number

**ORANGE COUNTY CHEMICAL SUPPLY/ULTRA CLEAN (Continued)**

**S113108732**

Additional Code 5:	Not reported
Shipment Date:	20050915
Creation Date:	12/16/2005 18:31:03
Receipt Date:	20050919
Manifest ID:	24151166
Trans EPA ID:	CAR000129759
Trans Name:	HAZARDOUS WASTE TRANSPORTATION SERVICES INC
Trans 2 EPA ID:	Not reported
Trans 2 Name:	Not reported
TSDf EPA ID:	CAD044429835
Trans Name:	TERIS
TSDf Alt EPA ID:	CAD044429835
TSDf Alt Name:	Not reported
Waste Code Description:	141 - Off-specification, aged, or surplus inorganics
RCRA Code:	D001
Meth Code:	- Not reported
Quantity Tons:	0.22935
Waste Quantity:	55
Quantity Unit:	G
Additional Code 1:	Not reported
Additional Code 2:	Not reported
Additional Code 3:	Not reported
Additional Code 4:	Not reported
Additional Code 5:	Not reported
Shipment Date:	20050318
Creation Date:	7/21/2005 18:31:13
Receipt Date:	20050328
Manifest ID:	24149770
Trans EPA ID:	CAR000129759
Trans Name:	HAZARDOUS WASTE TRANSPORTATION SERVICES INC
Trans 2 EPA ID:	Not reported
Trans 2 Name:	Not reported
TSDf EPA ID:	CAT080013352
Trans Name:	DEMENNO/KERDOON
TSDf Alt EPA ID:	CAT080013352
TSDf Alt Name:	Not reported
Waste Code Description:	221 - Waste oil and mixed oil
RCRA Code:	NONE
Meth Code:	R01 - Recycler
Quantity Tons:	0.209
Waste Quantity:	55
Quantity Unit:	G
Additional Code 1:	Not reported
Additional Code 2:	Not reported
Additional Code 3:	Not reported
Additional Code 4:	Not reported
Additional Code 5:	Not reported
Shipment Date:	20050318
Creation Date:	5/29/2005 18:31:56
Receipt Date:	20050328
Manifest ID:	23846751
Trans EPA ID:	CAR000129759
Trans Name:	HAZARDOUS WASTE TRANSPORTATION SERVICES INC
Trans 2 EPA ID:	Not reported

Map ID  
Direction  
Distance  
Elevation

MAP FINDINGS

Site

Database(s)

EDR ID Number  
EPA ID Number

**ORANGE COUNTY CHEMICAL SUPPLY/ULTRA CLEAN (Continued)**

**S113108732**

Trans 2 Name: Not reported  
TSDF EPA ID: CAD044429835  
Trans Name: TERIS  
TSDF Alt EPA ID: Not reported  
TSDF Alt Name: Not reported  
Waste Code Description: 141 - Off-specification, aged, or surplus inorganics  
RCRA Code: D001  
Meth Code: R01 - Recycler  
Quantity Tons: 0.22935  
Waste Quantity: 55  
Quantity Unit: G  
Additional Code 1: Not reported  
Additional Code 2: Not reported  
Additional Code 3: Not reported  
Additional Code 4: Not reported  
Additional Code 5: Not reported

**Additional Info:**

Year: 2003  
Gen EPA ID: CAL000214557

Shipment Date: 20030805  
Creation Date: 7/29/2004 7:44:50  
Receipt Date: 20030814  
Manifest ID: 22595247  
Trans EPA ID: CAR000129759  
Trans Name: Not reported  
Trans 2 EPA ID: Not reported  
Trans 2 Name: Not reported  
TSDF EPA ID: CAT080013352  
Trans Name: Not reported  
TSDF Alt EPA ID: CAT080013352  
TSDF Alt Name: Not reported  
Waste Code Description: 221 - Waste oil and mixed oil  
RCRA Code: Not reported  
Meth Code: R01 - Recycler  
Quantity Tons: 0.418  
Waste Quantity: 110  
Quantity Unit: G  
Additional Code 1: Not reported  
Additional Code 2: Not reported  
Additional Code 3: Not reported  
Additional Code 4: Not reported  
Additional Code 5: Not reported

Shipment Date: 20030107  
Creation Date: 3/29/2003 18:31:12  
Receipt Date: 20030117  
Manifest ID: 22121849  
Trans EPA ID: CAD981446156  
Trans Name: Not reported  
Trans 2 EPA ID: Not reported  
Trans 2 Name: Not reported  
TSDF EPA ID: CAD099452708  
Trans Name: Not reported  
TSDF Alt EPA ID: Not reported  
TSDF Alt Name: Not reported

Map ID  
Direction  
Distance  
Elevation

MAP FINDINGS

Site

Database(s)

EDR ID Number  
EPA ID Number

**ORANGE COUNTY CHEMICAL SUPPLY/ULTRA CLEAN (Continued)**

**S113108732**

Waste Code Description:	343 - Unspecified organic liquid mixture
RCRA Code:	Not reported
Meth Code:	R01 - Recycler
Quantity Tons:	0.187
Waste Quantity:	55
Quantity Unit:	G
Additional Code 1:	Not reported
Additional Code 2:	Not reported
Additional Code 3:	Not reported
Additional Code 4:	Not reported
Additional Code 5:	Not reported
Shipment Date:	20030107
Creation Date:	4/10/2003 13:21:41
Receipt Date:	Not reported
Manifest ID:	22121850
Trans EPA ID:	CAD981446156
Trans Name:	Not reported
Trans 2 EPA ID:	Not reported
Trans 2 Name:	Not reported
TSDF EPA ID:	CAD044429835
Trans Name:	Not reported
TSDF Alt EPA ID:	Not reported
TSDF Alt Name:	Not reported
Waste Code Description:	141 - Off-specification, aged, or surplus inorganics
RCRA Code:	D001
Meth Code:	- Not reported
Quantity Tons:	0.22935
Waste Quantity:	55
Quantity Unit:	G
Additional Code 1:	Not reported
Additional Code 2:	Not reported
Additional Code 3:	Not reported
Additional Code 4:	Not reported
Additional Code 5:	Not reported
Shipment Date:	20030107
Creation Date:	5/6/2003 18:31:20
Receipt Date:	20030109
Manifest ID:	22121848
Trans EPA ID:	CAD981446156
Trans Name:	Not reported
Trans 2 EPA ID:	Not reported
Trans 2 Name:	Not reported
TSDF EPA ID:	CAT080013352
Trans Name:	Not reported
TSDF Alt EPA ID:	CAT080013352
TSDF Alt Name:	Not reported
Waste Code Description:	221 - Waste oil and mixed oil
RCRA Code:	Not reported
Meth Code:	R01 - Recycler
Quantity Tons:	0.209
Waste Quantity:	55
Quantity Unit:	G
Additional Code 1:	Not reported
Additional Code 2:	Not reported
Additional Code 3:	Not reported



Map ID  
Direction  
Distance  
Elevation

MAP FINDINGS

Site

Database(s)

EDR ID Number  
EPA ID Number

**ORANGE COUNTY CHEMICAL SUPPLY/ULTRA CLEAN (Continued)**

**S113108732**

Additional Code 4: Not reported  
Additional Code 5: Not reported

**Additional Info:**

Year: 2013  
Gen EPA ID: CAL000214557

Shipment Date: 20131022  
Creation Date: 3/12/2014 22:15:10  
Receipt Date: 20131025  
Manifest ID: 012136494JJK  
Trans EPA ID: CAR000129759  
Trans Name: HAZARDOUS WASTE TRANSPORTATION SERVICES INC  
Trans 2 EPA ID: CAR000163824  
Trans 2 Name: TRIMSA USA INC  
TSDf EPA ID: 02-IV-99-10  
Trans Name: RECICLADORA TEMARRY DE MEXICO SA DE CV  
TSDf Alt EPA ID: Not reported  
TSDf Alt Name: Not reported  
Waste Code Description: 352 - Other organic solids  
RCRA Code: Not reported  
Meth Code: H050 - Energy Recovery At This Site--Use As Fuel(Includes On-Site Fuel Blending)  
Quantity Tons: 0.36  
Waste Quantity: 720  
Quantity Unit: P  
Additional Code 1: Not reported  
Additional Code 2: Not reported  
Additional Code 3: Not reported  
Additional Code 4: Not reported  
Additional Code 5: Not reported

Shipment Date: 20131008  
Creation Date: 3/12/2014 22:15:10  
Receipt Date: 20131016  
Manifest ID: 012136385JJK  
Trans EPA ID: CAR000129759  
Trans Name: HAZARDOUS WASTE TRANSPORTATION SERVICES INC  
Trans 2 EPA ID: CAR000163824  
Trans 2 Name: TRIMSA USA INC  
TSDf EPA ID: 02-IV-99-10  
Trans Name: RECICLADORA TEMARRY DE MEXICO SA DE CV  
TSDf Alt EPA ID: Not reported  
TSDf Alt Name: Not reported  
Waste Code Description: 214 - Unspecified solvent mixture  
RCRA Code: D001  
Meth Code: H020 - Solvents Recovery  
Quantity Tons: 0.198  
Waste Quantity: 55  
Quantity Unit: G  
Additional Code 1: Not reported  
Additional Code 2: Not reported  
Additional Code 3: Not reported  
Additional Code 4: Not reported  
Additional Code 5: Not reported

Shipment Date: 20131008

Map ID  
Direction  
Distance  
Elevation

MAP FINDINGS

Site

Database(s)

EDR ID Number  
EPA ID Number

**ORANGE COUNTY CHEMICAL SUPPLY/ULTRA CLEAN (Continued)**

**S113108732**

Creation Date: 11/29/2013 22:15:14  
Receipt Date: 20131014  
Manifest ID: 012136386JJK  
Trans EPA ID: CAR000129759  
Trans Name: HAZARDOUS WASTE TRANSPORTATION SERVICES INC  
Trans 2 EPA ID: Not reported  
Trans 2 Name: Not reported  
TSDf EPA ID: CAT080013352  
Trans Name: DEMENNO/KERDOON  
TSDf Alt EPA ID: Not reported  
TSDf Alt Name: Not reported  
Waste Code Description: 221 - Waste oil and mixed oil  
RCRA Code: Not reported  
Meth Code: H039 - Other Recovery Of Reclamation For Reuse Including Acid  
Regeneration, Organics Recovery Ect  
Quantity Tons: 0.209  
Waste Quantity: 55  
Quantity Unit: G  
Additional Code 1: Not reported  
Additional Code 2: Not reported  
Additional Code 3: Not reported  
Additional Code 4: Not reported  
Additional Code 5: Not reported

**Additional Info:**

Year: 2009  
Gen EPA ID: CAL000214557

Shipment Date: 20091201  
Creation Date: 2/3/2010 18:30:41  
Receipt Date: 20091203  
Manifest ID: 006437101JJK  
Trans EPA ID: CAR000129759  
Trans Name: HAZARDOUS WASTE TRANSPORTATION SERVICES INC  
Trans 2 EPA ID: Not reported  
Trans 2 Name: Not reported  
TSDf EPA ID: CAD982444481  
Trans Name: FILTER RECYCLING SERVICES INC  
TSDf Alt EPA ID: Not reported  
TSDf Alt Name: Not reported  
Waste Code Description: 343 - Unspecified organic liquid mixture  
RCRA Code: Not reported  
Meth Code: H141 - Storage, Bulking, And/Or Transfer Off Site--No  
Treatment/Reovery (H010-H129) Or (H131-H135)  
Quantity Tons: 0.187  
Waste Quantity: 55  
Quantity Unit: G  
Additional Code 1: Not reported  
Additional Code 2: Not reported  
Additional Code 3: Not reported  
Additional Code 4: Not reported  
Additional Code 5: Not reported

Shipment Date: 20091201  
Creation Date: 2/3/2010 18:31:10  
Receipt Date: 20091207  
Manifest ID: 006437102JJK

Map ID  
Direction  
Distance  
Elevation

MAP FINDINGS

Site

Database(s)

EDR ID Number  
EPA ID Number

**ORANGE COUNTY CHEMICAL SUPPLY/ULTRA CLEAN (Continued)**

**S113108732**

Trans EPA ID:	CAR000129759
Trans Name:	HAZARDOUS WASTE TRANSPORTATION SERVICES INC
Trans 2 EPA ID:	Not reported
Trans 2 Name:	Not reported
TSDf EPA ID:	CAT080013352
Trans Name:	DEMENNO/KERDOON
TSDf Alt EPA ID:	Not reported
TSDf Alt Name:	Not reported
Waste Code Description:	221 - Waste oil and mixed oil
RCRA Code:	Not reported
Meth Code:	H039 - Other Recovery Of Reclamation For Reuse Including Acid Regeneration, Organics Recovery Ect
Quantity Tons:	0.209
Waste Quantity:	55
Quantity Unit:	G
Additional Code 1:	Not reported
Additional Code 2:	Not reported
Additional Code 3:	Not reported
Additional Code 4:	Not reported
Additional Code 5:	Not reported
Shipment Date:	20091201
Creation Date:	6/30/2010 18:30:18
Receipt Date:	20091203
Manifest ID:	006437103JJJK
Trans EPA ID:	CAR000129759
Trans Name:	HAZARDOUS WASTE TRANSPORTATION SERVICES INC
Trans 2 EPA ID:	Not reported
Trans 2 Name:	Not reported
TSDf EPA ID:	CAD008252405
Trans Name:	PACIFIC RESOURCE RECOVERY
TSDf Alt EPA ID:	Not reported
TSDf Alt Name:	Not reported
Waste Code Description:	213 - Hydrocarbon solvents (benzene, hexane, Stoddard, etc.
RCRA Code:	D001
Meth Code:	H061 - Fuel Blending Prior To Energy Recovery At Another Site
Quantity Tons:	0.22935
Waste Quantity:	55
Quantity Unit:	G
Additional Code 1:	Not reported
Additional Code 2:	Not reported
Additional Code 3:	Not reported
Additional Code 4:	Not reported
Additional Code 5:	Not reported
Shipment Date:	20090428
Creation Date:	6/27/2009 18:30:08
Receipt Date:	20090504
Manifest ID:	005347844JJJK
Trans EPA ID:	CAR000129759
Trans Name:	HAZARDOUS WASTE TRANSPORTATION SERVICES INC
Trans 2 EPA ID:	Not reported
Trans 2 Name:	Not reported
TSDf EPA ID:	CAT080013352
Trans Name:	DEMENNO/KERDOON
TSDf Alt EPA ID:	Not reported
TSDf Alt Name:	Not reported

Map ID  
Direction  
Distance  
Elevation

MAP FINDINGS

Site

Database(s)

EDR ID Number  
EPA ID Number

**ORANGE COUNTY CHEMICAL SUPPLY/ULTRA CLEAN (Continued)**

**S113108732**

Waste Code Description: 221 - Waste oil and mixed oil  
RCRA Code: Not reported  
Meth Code: H039 - Other Recovery Of Reclamation For Reuse Including Acid  
Regeneration, Organics Recovery Ect  
Quantity Tons: 0.209  
Waste Quantity: 55  
Quantity Unit: G  
Additional Code 1: Not reported  
Additional Code 2: Not reported  
Additional Code 3: Not reported  
Additional Code 4: Not reported  
Additional Code 5: Not reported

Shipment Date: 20090428  
Creation Date: 9/9/2009 18:30:22  
Receipt Date: 20090430  
Manifest ID: 005347845JJJ  
Trans EPA ID: CAR000129759  
Trans Name: HAZARDOUS WASTE TRANSPORTATION SERVICES INC  
Trans 2 EPA ID: Not reported  
Trans 2 Name: Not reported  
TSD EPA ID: CAD008252405  
Trans Name: PACIFIC RESOURCE RECOVERY  
TSD EPA ID: Not reported  
TSD Name: Not reported  
Waste Code Description: 213 - Hydrocarbon solvents (benzene, hexane, Stoddard, etc.  
RCRA Code: D001  
Meth Code: H061 - Fuel Blending Prior To Energy Recovery At Another Site  
Quantity Tons: 0.22935  
Waste Quantity: 55  
Quantity Unit: G  
Additional Code 1: Not reported  
Additional Code 2: Not reported  
Additional Code 3: Not reported  
Additional Code 4: Not reported  
Additional Code 5: Not reported

**Additional Info:**

Year: 2015  
Gen EPA ID: CAL000214557

Shipment Date: 20150811  
Creation Date: 11/4/2015 22:15:23  
Receipt Date: 20150817  
Manifest ID: 014853948JJJ  
Trans EPA ID: CAR000129759  
Trans Name: HAZARDOUS WASTE TRANSPORTATION SERVICES INC  
Trans 2 EPA ID: Not reported  
Trans 2 Name: Not reported  
TSD EPA ID: CAT080013352  
Trans Name: DEMENNO/KERDOON  
TSD EPA ID: Not reported  
TSD Name: Not reported  
Waste Code Description: 221 - Waste oil and mixed oil  
RCRA Code: Not reported  
Meth Code: H039 - Other Recovery Of Reclamation For Reuse Including Acid  
Regeneration, Organics Recovery Ect

Map ID  
Direction  
Distance  
Elevation

MAP FINDINGS

Site

Database(s)

EDR ID Number  
EPA ID Number

**ORANGE COUNTY CHEMICAL SUPPLY/ULTRA CLEAN (Continued)**

**S113108732**

Quantity Tons:	0.019
Waste Quantity:	5
Quantity Unit:	G
Additional Code 1:	Not reported
Additional Code 2:	Not reported
Additional Code 3:	Not reported
Additional Code 4:	Not reported
Additional Code 5:	Not reported
Shipment Date:	20150811
Creation Date:	2/9/2016 22:15:11
Receipt Date:	20150820
Manifest ID:	014853949JJK
Trans EPA ID:	CAR000129759
Trans Name:	HAZARDOUS WASTE TRANSPORTATION SERVICES INC
Trans 2 EPA ID:	CAR000163824
Trans 2 Name:	TRIMSA USA INC
TSDF EPA ID:	MXC130619001
Trans Name:	RECICLADORA TEMARRY DE MEXICO SA DE CV
TSDF Alt EPA ID:	Not reported
TSDF Alt Name:	Not reported
Waste Code Description:	214 - Unspecified solvent mixture
RCRA Code:	D001
Meth Code:	H020 - Solvents Recovery
Quantity Tons:	0.018
Waste Quantity:	5
Quantity Unit:	G
Additional Code 1:	Not reported
Additional Code 2:	Not reported
Additional Code 3:	Not reported
Additional Code 4:	Not reported
Additional Code 5:	Not reported
Shipment Date:	20150811
Creation Date:	2/9/2016 22:15:11
Receipt Date:	20150820
Manifest ID:	014853949JJK
Trans EPA ID:	CAR000129759
Trans Name:	HAZARDOUS WASTE TRANSPORTATION SERVICES INC
Trans 2 EPA ID:	CAR000163824
Trans 2 Name:	TRIMSA USA INC
TSDF EPA ID:	MXC130619001
Trans Name:	RECICLADORA TEMARRY DE MEXICO SA DE CV
TSDF Alt EPA ID:	Not reported
TSDF Alt Name:	Not reported
Waste Code Description:	352 - Other organic solids
RCRA Code:	Not reported
Meth Code:	H050 - Energy Recovery At This Site--Use As Fuel(Includes On-Site Fuel Blending)
Quantity Tons:	0.15
Waste Quantity:	300
Quantity Unit:	P
Additional Code 1:	Not reported
Additional Code 2:	Not reported
Additional Code 3:	Not reported
Additional Code 4:	Not reported
Additional Code 5:	Not reported

Map ID  
Direction  
Distance  
Elevation

MAP FINDINGS

Site

Database(s)

EDR ID Number  
EPA ID Number

**ORANGE COUNTY CHEMICAL SUPPLY/ULTRA CLEAN (Continued)**

**S113108732**

Shipment Date: 20150113  
Creation Date: 4/8/2015 22:14:59  
Receipt Date: 20150119  
Manifest ID: 013713053JJJ  
Trans EPA ID: CAR000129759  
Trans Name: HAZARDOUS WASTE TRANSPORTATION SERVICES INC  
Trans 2 EPA ID: Not reported  
Trans 2 Name: Not reported  
TSD EPA ID: CAT080013352  
Trans Name: DEMENNO/KERDOON  
TSD Alt EPA ID: Not reported  
TSD Alt Name: Not reported  
Waste Code Description: 221 - Waste oil and mixed oil  
RCRA Code: Not reported  
Meth Code: H039 - Other Recovery Of Reclamation For Reuse Including Acid  
Regeneration, Organics Recovery Ect

Quantity Tons: 0.0038  
Waste Quantity: 1  
Quantity Unit: G  
Additional Code 1: Not reported  
Additional Code 2: Not reported  
Additional Code 3: Not reported  
Additional Code 4: Not reported  
Additional Code 5: Not reported

Shipment Date: 20150113  
Creation Date: 8/20/2015 22:15:27  
Receipt Date: 20150128  
Manifest ID: 013713054JJJ  
Trans EPA ID: CAR000129759  
Trans Name: HAZARDOUS WASTE TRANSPORTATION SERVICES INC  
Trans 2 EPA ID: CAR000163824  
Trans 2 Name: TRIMSA USA INC  
TSD EPA ID: MXC130619001  
Trans Name: RECICLADORA TEMARRY DE MEXICO SA DE CV  
TSD Alt EPA ID: Not reported  
TSD Alt Name: Not reported  
Waste Code Description: 214 - Unspecified solvent mixture  
RCRA Code: D001  
Meth Code: H020 - Solvents Recovery

Quantity Tons: 0.0036  
Waste Quantity: 1  
Quantity Unit: G  
Additional Code 1: Not reported  
Additional Code 2: Not reported  
Additional Code 3: Not reported  
Additional Code 4: Not reported  
Additional Code 5: Not reported

Shipment Date: 20150113  
Creation Date: 8/20/2015 22:15:27  
Receipt Date: 20150128  
Manifest ID: 013713054JJJ  
Trans EPA ID: CAR000129759  
Trans Name: HAZARDOUS WASTE TRANSPORTATION SERVICES INC  
Trans 2 EPA ID: CAR000163824  
Trans 2 Name: TRIMSA USA INC

Map ID  
Direction  
Distance  
Elevation

MAP FINDINGS

Site

Database(s)

EDR ID Number  
EPA ID Number

**ORANGE COUNTY CHEMICAL SUPPLY/ULTRA CLEAN (Continued)**

**S113108732**

TSDF EPA ID: MXC130619001  
Trans Name: RECICLADORA TEMARRY DE MEXICO SA DE CV  
TSDF Alt EPA ID: Not reported  
TSDF Alt Name: Not reported  
Waste Code Description: 352 - Other organic solids  
RCRA Code: Not reported  
Meth Code: H050 - Energy Recovery At This Site--Use As Fuel(Includes On-Site Fuel Blending)  
  
Quantity Tons: 0.22  
Waste Quantity: 440  
Quantity Unit: P  
Additional Code 1: Not reported  
Additional Code 2: Not reported  
Additional Code 3: Not reported  
Additional Code 4: Not reported  
Additional Code 5: Not reported

**Additional Info:**

Year: 2002  
Gen EPA ID: CAL000214557

Shipment Date: 20020531  
Creation Date: 8/29/2002 18:31:16  
Receipt Date: 20020607  
Manifest ID: 21284147  
Trans EPA ID: CAD981446156  
Trans Name: Not reported  
Trans 2 EPA ID: Not reported  
Trans 2 Name: Not reported  
TSDF EPA ID: CAD044429835  
Trans Name: Not reported  
TSDF Alt EPA ID: Not reported  
TSDF Alt Name: Not reported  
Waste Code Description: 141 - Off-specification, aged, or surplus inorganics  
RCRA Code: D001  
Meth Code: R01 - Recycler  
Quantity Tons: 0.22935  
Waste Quantity: 55  
Quantity Unit: G  
Additional Code 1: Not reported  
Additional Code 2: Not reported  
Additional Code 3: Not reported  
Additional Code 4: Not reported  
Additional Code 5: Not reported

Shipment Date: 20020531  
Creation Date: 2/7/2003 18:31:14  
Receipt Date: 20020617  
Manifest ID: 21284149  
Trans EPA ID: CAD981446156  
Trans Name: Not reported  
Trans 2 EPA ID: Not reported  
Trans 2 Name: Not reported  
TSDF EPA ID: CAT080013352  
Trans Name: Not reported  
TSDF Alt EPA ID: Not reported  
TSDF Alt Name: Not reported

Map ID  
Direction  
Distance  
Elevation

MAP FINDINGS

Site

Database(s)

EDR ID Number  
EPA ID Number

**ORANGE COUNTY CHEMICAL SUPPLY/ULTRA CLEAN (Continued)**

**S113108732**

Waste Code Description: 491 - Unspecified sludge waste  
RCRA Code: Not reported  
Meth Code: R01 - Recycler  
Quantity Tons: 0.22935  
Waste Quantity: 55  
Quantity Unit: G  
Additional Code 1: Not reported  
Additional Code 2: Not reported  
Additional Code 3: Not reported  
Additional Code 4: Not reported  
Additional Code 5: Not reported

Shipment Date: 20020531  
Creation Date: 2/7/2003 18:31:14  
Receipt Date: 20020617  
Manifest ID: 21284149  
Trans EPA ID: CAD981446156  
Trans Name: Not reported  
Trans 2 EPA ID: Not reported  
Trans 2 Name: Not reported  
TSDF EPA ID: CAT080013352  
Trans Name: Not reported  
TSDF Alt EPA ID: Not reported  
TSDF Alt Name: Not reported  
Waste Code Description: 221 - Waste oil and mixed oil  
RCRA Code: Not reported  
Meth Code: R01 - Recycler  
Quantity Tons: 0.209  
Waste Quantity: 55  
Quantity Unit: G  
Additional Code 1: Not reported  
Additional Code 2: Not reported  
Additional Code 3: Not reported  
Additional Code 4: Not reported  
Additional Code 5: Not reported

Additional Info:  
Year: 2017  
Gen EPA ID: CAL000214557

Shipment Date: 20170208  
Creation Date: 5/18/2017 18:32:03  
Receipt Date: 20170213  
Manifest ID: 016700183JJK  
Trans EPA ID: CAR000129759  
Trans Name: HAZARDOUS WASTE TRANSPORTATION SERVICES, INC.  
Trans 2 EPA ID: Not reported  
Trans 2 Name: Not reported  
TSDF EPA ID: CAT080013352  
Trans Name: DEMENNO/KERDOON  
TSDF Alt EPA ID: Not reported  
TSDF Alt Name: Not reported  
Waste Code Description: 221 - Waste oil and mixed oil  
RCRA Code: Not reported  
Meth Code: H039 - Other Recovery Of Reclamation For Reuse Including Acid  
Regeneration, Organics Recovery Ect  
Quantity Tons: 0.057



Map ID  
Direction  
Distance  
Elevation

MAP FINDINGS

Site

Database(s)

EDR ID Number  
EPA ID Number

**ORANGE COUNTY CHEMICAL SUPPLY/ULTRA CLEAN (Continued)**

**S113108732**

Waste Quantity:	15
Quantity Unit:	G
Additional Code 1:	Not reported
Additional Code 2:	Not reported
Additional Code 3:	Not reported
Additional Code 4:	Not reported
Additional Code 5:	Not reported
Shipment Date:	20170208
Creation Date:	5/10/2018 18:30:36
Receipt Date:	20170224
Manifest ID:	016700184JJK
Trans EPA ID:	CAR000129759
Trans Name:	HAZARDOUS WASTE TRANSPORTATION SERVICES INC
Trans 2 EPA ID:	CAR000163824
Trans 2 Name:	TRIMSA USA
TSDf EPA ID:	MXC130619001
Trans Name:	RECICLADORA TEMARRY DE MEXICO SA DE CV
TSDf Alt EPA ID:	Not reported
TSDf Alt Name:	Not reported
Waste Code Description:	352 - Other organic solids
RCRA Code:	Not reported
Meth Code:	H050 - Energy Recovery At This Site--Use As Fuel(Includes On-Site Fuel Blending)
Quantity Tons:	0.125
Waste Quantity:	250
Quantity Unit:	P
Additional Code 1:	Not reported
Additional Code 2:	Not reported
Additional Code 3:	Not reported
Additional Code 4:	Not reported
Additional Code 5:	Not reported
Shipment Date:	20170208
Creation Date:	5/10/2018 18:30:36
Receipt Date:	20170224
Manifest ID:	016700184JJK
Trans EPA ID:	CAR000129759
Trans Name:	HAZARDOUS WASTE TRANSPORTATION SERVICES INC
Trans 2 EPA ID:	CAR000163824
Trans 2 Name:	TRIMSA USA
TSDf EPA ID:	MXC130619001
Trans Name:	RECICLADORA TEMARRY DE MEXICO SA DE CV
TSDf Alt EPA ID:	Not reported
TSDf Alt Name:	Not reported
Waste Code Description:	214 - Unspecified solvent mixture
RCRA Code:	D001
Meth Code:	H020 - Solvents Recovery
Quantity Tons:	0.036
Waste Quantity:	10
Quantity Unit:	G
Additional Code 1:	Not reported
Additional Code 2:	Not reported
Additional Code 3:	Not reported
Additional Code 4:	Not reported
Additional Code 5:	Not reported

Map ID  
Direction  
Distance  
Elevation

MAP FINDINGS

Site

Database(s)

EDR ID Number  
EPA ID Number

**ORANGE COUNTY CHEMICAL SUPPLY/ULTRA CLEAN (Continued)**

**S113108732**

Additional Info:

Year:	2010
Gen EPA ID:	CAL000214557
Shipment Date:	20101228
Creation Date:	3/28/2011 18:30:20
Receipt Date:	20110104
Manifest ID:	007730514JJK
Trans EPA ID:	CAR000129759
Trans Name:	HAZARDOUS WASTE TRANSPORTATION SERVICES INC
Trans 2 EPA ID:	Not reported
Trans 2 Name:	Not reported
TSDF EPA ID:	CAT080013352
Trans Name:	DEMENNO/KERDOON
TSDF Alt EPA ID:	Not reported
TSDF Alt Name:	Not reported
Waste Code Description:	221 - Waste oil and mixed oil
RCRA Code:	Not reported
Meth Code:	H039 - Other Recovery Of Reclamation For Reuse Including Acid Regeneration, Organics Recovery Ect
Quantity Tons:	0.209
Waste Quantity:	55
Quantity Unit:	G
Additional Code 1:	Not reported
Additional Code 2:	Not reported
Additional Code 3:	Not reported
Additional Code 4:	Not reported
Additional Code 5:	Not reported
Shipment Date:	20100615
Creation Date:	9/10/2010 18:30:33
Receipt Date:	20100621
Manifest ID:	006438646JJK
Trans EPA ID:	CAR000129759
Trans Name:	HAZARDOUS WASTE TRANSPORTATION SERVICES INC
Trans 2 EPA ID:	Not reported
Trans 2 Name:	Not reported
TSDF EPA ID:	CAT080013352
Trans Name:	DEMENNO/KERDOON
TSDF Alt EPA ID:	Not reported
TSDF Alt Name:	Not reported
Waste Code Description:	221 - Waste oil and mixed oil
RCRA Code:	Not reported
Meth Code:	H039 - Other Recovery Of Reclamation For Reuse Including Acid Regeneration, Organics Recovery Ect
Quantity Tons:	0.114
Waste Quantity:	30
Quantity Unit:	G
Additional Code 1:	Not reported
Additional Code 2:	Not reported
Additional Code 3:	Not reported
Additional Code 4:	Not reported
Additional Code 5:	Not reported

Additional Info:

Year:	2004
-------	------

Map ID  
Direction  
Distance  
Elevation

MAP FINDINGS

Site

Database(s)

EDR ID Number  
EPA ID Number

**ORANGE COUNTY CHEMICAL SUPPLY/ULTRA CLEAN (Continued)**

**S113108732**

Gen EPA ID:	CAL000214557
Shipment Date:	20041130
Creation Date:	3/16/2005 18:31:03
Receipt Date:	20041206
Manifest ID:	23846920
Trans EPA ID:	CAR000129759
Trans Name:	HAZARDOUS WASTE TRANSPORTATION SERVICES INC
Trans 2 EPA ID:	Not reported
Trans 2 Name:	Not reported
TSDf EPA ID:	CAT080013352
Trans Name:	DEMENNO/KERDOON
TSDf Alt EPA ID:	CAT080013352
TSDf Alt Name:	Not reported
Waste Code Description:	343 - Unspecified organic liquid mixture
RCRA Code:	NONE
Meth Code:	R01 - Recycler
Quantity Tons:	0.187
Waste Quantity:	55
Quantity Unit:	G
Additional Code 1:	Not reported
Additional Code 2:	Not reported
Additional Code 3:	Not reported
Additional Code 4:	Not reported
Additional Code 5:	Not reported
Shipment Date:	20041130
Creation Date:	3/13/2007 18:30:42
Receipt Date:	20041203
Manifest ID:	23846919
Trans EPA ID:	CAR000129759
Trans Name:	HAZARDOUS WASTE TRANSPORTATION SERVICES INC
Trans 2 EPA ID:	Not reported
Trans 2 Name:	Not reported
TSDf EPA ID:	CAD982444481
Trans Name:	FILTER RECYCLING SERVICES INC
TSDf Alt EPA ID:	CAD982444481
TSDf Alt Name:	Not reported
Waste Code Description:	352 - Other organic solids
RCRA Code:	NONE
Meth Code:	R01 - Recycler
Quantity Tons:	0.05
Waste Quantity:	100
Quantity Unit:	P
Additional Code 1:	Not reported
Additional Code 2:	Not reported
Additional Code 3:	Not reported
Additional Code 4:	Not reported
Additional Code 5:	Not reported
Shipment Date:	20041108
Creation Date:	1/20/2005 18:31:32
Receipt Date:	20041115
Manifest ID:	23846776
Trans EPA ID:	CAR000129759
Trans Name:	HAZARDOUS WASTE TRANSPORTATION SERVICES INC
Trans 2 EPA ID:	Not reported

Map ID  
Direction  
Distance  
Elevation

MAP FINDINGS

Site

Database(s)

EDR ID Number  
EPA ID Number

**ORANGE COUNTY CHEMICAL SUPPLY/ULTRA CLEAN (Continued)**

**S113108732**

Trans 2 Name:	Not reported
TSDF EPA ID:	CAD044429835
Trans Name:	TERIS
TSDF Alt EPA ID:	CAD044429835
TSDF Alt Name:	Not reported
Waste Code Description:	141 - Off-specification, aged, or surplus inorganics
RCRA Code:	D001
Meth Code:	R01 - Recycler
Quantity Tons:	0.4587
Waste Quantity:	110
Quantity Unit:	G
Additional Code 1:	Not reported
Additional Code 2:	Not reported
Additional Code 3:	Not reported
Additional Code 4:	Not reported
Additional Code 5:	Not reported
Shipment Date:	20041108
Creation Date:	1/20/2005 18:31:32
Receipt Date:	20041115
Manifest ID:	23846776
Trans EPA ID:	CAR000129759
Trans Name:	HAZARDOUS WASTE TRANSPORTATION SERVICES INC
Trans 2 EPA ID:	Not reported
Trans 2 Name:	Not reported
TSDF EPA ID:	CAD044429835
Trans Name:	TERIS
TSDF Alt EPA ID:	CAD044429835
TSDF Alt Name:	Not reported
Waste Code Description:	- Not reported
RCRA Code:	Not reported
Meth Code:	R01 - Recycler
Quantity Tons:	Not reported
Waste Quantity:	Not reported
Quantity Unit:	Not reported
Additional Code 1:	Not reported
Additional Code 2:	Not reported
Additional Code 3:	Not reported
Additional Code 4:	Not reported
Additional Code 5:	Not reported
Shipment Date:	20041103
Creation Date:	2/17/2005 18:31:05
Receipt Date:	20041108
Manifest ID:	23846732
Trans EPA ID:	CAR000129759
Trans Name:	HAZARDOUS WASTE TRANSPORTATION SERVICES INC
Trans 2 EPA ID:	Not reported
Trans 2 Name:	Not reported
TSDF EPA ID:	CAT080013352
Trans Name:	DEMENNO/KERDOON
TSDF Alt EPA ID:	CAT080013352
TSDF Alt Name:	Not reported
Waste Code Description:	221 - Waste oil and mixed oil
RCRA Code:	NONE
Meth Code:	R01 - Recycler
Quantity Tons:	0.209

Map ID  
Direction  
Distance  
Elevation

MAP FINDINGS

Site

Database(s)

EDR ID Number  
EPA ID Number

**ORANGE COUNTY CHEMICAL SUPPLY/ULTRA CLEAN (Continued)**

**S113108732**

Waste Quantity:	55
Quantity Unit:	G
Additional Code 1:	Not reported
Additional Code 2:	Not reported
Additional Code 3:	Not reported
Additional Code 4:	Not reported
Additional Code 5:	Not reported
Shipment Date:	20041103
Creation Date:	1/10/2005 18:31:02
Receipt Date:	20041108
Manifest ID:	23846731
Trans EPA ID:	CAR000129759
Trans Name:	HAZARDOUS WASTE TRANSPORTATION SERVICES INC
Trans 2 EPA ID:	Not reported
Trans 2 Name:	Not reported
TSDf EPA ID:	CAD044429835
Trans Name:	TERIS
TSDf Alt EPA ID:	CAD044429835
TSDf Alt Name:	Not reported
Waste Code Description:	343 - Unspecified organic liquid mixture
RCRA Code:	D006
Meth Code:	D99 - Disposal, Other
Quantity Tons:	0.374
Waste Quantity:	110
Quantity Unit:	G
Additional Code 1:	Not reported
Additional Code 2:	Not reported
Additional Code 3:	Not reported
Additional Code 4:	Not reported
Additional Code 5:	Not reported
Shipment Date:	20040408
Creation Date:	10/1/2004 18:31:09
Receipt Date:	20040412
Manifest ID:	22792455
Trans EPA ID:	CAR000129759
Trans Name:	HAZARDOUS WASTE TRANSPORTATION SERVICES INC
Trans 2 EPA ID:	Not reported
Trans 2 Name:	Not reported
TSDf EPA ID:	CAD044429835
Trans Name:	TERIS
TSDf Alt EPA ID:	CAD044429835
TSDf Alt Name:	Not reported
Waste Code Description:	141 - Off-specification, aged, or surplus inorganics
RCRA Code:	D001
Meth Code:	R01 - Recycler
Quantity Tons:	0.22935
Waste Quantity:	55
Quantity Unit:	G
Additional Code 1:	Not reported
Additional Code 2:	Not reported
Additional Code 3:	Not reported
Additional Code 4:	Not reported
Additional Code 5:	Not reported
Shipment Date:	20040408

Map ID  
Direction  
Distance  
Elevation

MAP FINDINGS

Site

Database(s)

EDR ID Number  
EPA ID Number

**ORANGE COUNTY CHEMICAL SUPPLY/ULTRA CLEAN (Continued)**

**S113108732**

Creation Date: 10/14/2004 7:49:48  
Receipt Date: 20040413  
Manifest ID: 22792456  
Trans EPA ID: CAR000129759  
Trans Name: HAZARDOUS WASTE TRANSPORTATION SERVICES INC  
Trans 2 EPA ID: Not reported  
Trans 2 Name: Not reported  
TSDf EPA ID: CAD982444481  
Trans Name: FILTER RECYCLING SERVICES INC  
TSDf Alt EPA ID: CAD982444481  
TSDf Alt Name: Not reported  
Waste Code Description: 343 - Unspecified organic liquid mixture  
RCRA Code: Not reported  
Meth Code: H01 - Transfer Station  
Quantity Tons: 0.187  
Waste Quantity: 55  
Quantity Unit: G  
Additional Code 1: Not reported  
Additional Code 2: Not reported  
Additional Code 3: Not reported  
Additional Code 4: Not reported  
Additional Code 5: Not reported

**Additional Info:**

Year: 2001  
Gen EPA ID: CAL000214557

Shipment Date: 20010904  
Creation Date: 12/17/2001 0:00:00  
Receipt Date: 20010914  
Manifest ID: 21204575  
Trans EPA ID: CAD981446156  
Trans Name: Not reported  
Trans 2 EPA ID: Not reported  
Trans 2 Name: Not reported  
TSDf EPA ID: CAT080013352  
Trans Name: Not reported  
TSDf Alt EPA ID: CAT080013352  
TSDf Alt Name: Not reported  
Waste Code Description: 221 - Waste oil and mixed oil  
RCRA Code: Not reported  
Meth Code: R01 - Recycler  
Quantity Tons: 0.418  
Waste Quantity: 110  
Quantity Unit: G  
Additional Code 1: Not reported  
Additional Code 2: Not reported  
Additional Code 3: Not reported  
Additional Code 4: Not reported  
Additional Code 5: Not reported

Shipment Date: 20010525  
Creation Date: 7/20/2001 0:00:00  
Receipt Date: 20010530  
Manifest ID: 20950492  
Trans EPA ID: CAD981446156  
Trans Name: Not reported

Map ID  
Direction  
Distance  
Elevation

MAP FINDINGS

Site

Database(s)

EDR ID Number  
EPA ID Number

**ORANGE COUNTY CHEMICAL SUPPLY/ULTRA CLEAN (Continued)**

**S113108732**

Trans 2 EPA ID: Not reported  
Trans 2 Name: Not reported  
TSDF EPA ID: CAD008302903  
Trans Name: Not reported  
TSDF Alt EPA ID: CAD008302903  
TSDF Alt Name: Not reported  
Waste Code Description: 343 - Unspecified organic liquid mixture  
RCRA Code: Not reported  
Meth Code: R01 - Recycler  
Quantity Tons: 0.187  
Waste Quantity: 55  
Quantity Unit: G  
Additional Code 1: Not reported  
Additional Code 2: Not reported  
Additional Code 3: Not reported  
Additional Code 4: Not reported  
Additional Code 5: Not reported

Shipment Date: 20010314  
Creation Date: 6/12/2001 0:00:00  
Receipt Date: 20010320  
Manifest ID: 20489115  
Trans EPA ID: CAD981446156  
Trans Name: Not reported  
Trans 2 EPA ID: Not reported  
Trans 2 Name: Not reported  
TSDF EPA ID: CAD982444481  
Trans Name: Not reported  
TSDF Alt EPA ID: CAD982444481  
TSDF Alt Name: Not reported  
Waste Code Description: 352 - Other organic solids  
RCRA Code: Not reported  
Meth Code: R01 - Recycler  
Quantity Tons: 0.125  
Waste Quantity: 250  
Quantity Unit: P  
Additional Code 1: Not reported  
Additional Code 2: Not reported  
Additional Code 3: Not reported  
Additional Code 4: Not reported  
Additional Code 5: Not reported

Shipment Date: 20010314  
Creation Date: 6/12/2001 0:00:00  
Receipt Date: 20010320  
Manifest ID: 20489115  
Trans EPA ID: CAD981446156  
Trans Name: Not reported  
Trans 2 EPA ID: Not reported  
Trans 2 Name: Not reported  
TSDF EPA ID: CAD982444481  
Trans Name: Not reported  
TSDF Alt EPA ID: CAD982444481  
TSDF Alt Name: Not reported  
Waste Code Description: 343 - Unspecified organic liquid mixture  
RCRA Code: Not reported  
Meth Code: H01 - Transfer Station

Map ID  
Direction  
Distance  
Elevation

MAP FINDINGS

Site

Database(s)

EDR ID Number  
EPA ID Number

**ORANGE COUNTY CHEMICAL SUPPLY/ULTRA CLEAN (Continued)**

**S113108732**

Quantity Tons: 0.187  
Waste Quantity: 55  
Quantity Unit: G  
Additional Code 1: Not reported  
Additional Code 2: Not reported  
Additional Code 3: Not reported  
Additional Code 4: Not reported  
Additional Code 5: Not reported

**NPDES:**

Name: ORANGE COUNTY CHEMICAL SUPPLY/ULTRA CLEAN  
Address: 10680 FERN AVE  
City,State,Zip: STANTON, CA 90680  
Facility Status: Not reported  
NPDES Number: Not reported  
Region: Not reported  
Agency Number: Not reported  
Regulatory Measure ID: Not reported  
Place ID: Not reported  
Order Number: Not reported  
WDID: 8 30IN605006  
Regulatory Measure Type: Industrial  
Program Type: Not reported  
Adoption Date Of Regulatory Measure: Not reported  
Effective Date Of Regulatory Measure: Not reported  
Termination Date Of Regulatory Measure: Not reported  
Expiration Date Of Regulatory Measure: Not reported  
Discharge Address: Not reported  
Discharge Name: Not reported  
Discharge City: Not reported  
Discharge State: Not reported  
Discharge Zip: Not reported  
Status: NOI Required  
Status Date: 03/05/2019  
Operator Name: Orange County Chemical Supply/Ultra Clean  
Operator Address: 10680 Fern Ave  
Operator City: Stanton  
Operator State: California  
Operator Zip: 90680

**CERS:**

Name: OCCS INC.  
Address: 10680 FERN AVE  
City,State,Zip: STANTON, CA 90680  
Site ID: 416061  
CERS ID: 10556377  
CERS Description: Chemical Storage Facilities

**Evaluation:**

Eval General Type: Other/Unknown  
Eval Date: 04-19-2017  
Violations Found: No  
Eval Type: Other, not routine, done by local agency  
Eval Notes: Reviewed facility's CERS HMBP submission. Facility information, hazardous materials inventory, emergency response and training plans not accepted. Please go to Business Activities and check yes for Hazardous Materials. Please submit a site map with the following



Map ID  
Direction  
Distance  
Elevation

MAP FINDINGS

Site

Database(s)

EDR ID Number  
EPA ID Number

**ORANGE COUNTY CHEMICAL SUPPLY/ULTRA CLEAN (Continued)**

**S113108732**

information: north orientation, loading areas and internal roads if applicable, adjacent streets, storm drains and sewers, access and exit points, emergency gas/water/electric shutoffs, evacuation staging areas, hazardous material storage and handling areas, and emergency response equipment (fire extinguishers and hydrants). Please upload a Business Emergency Response Plan. If you click on the submission "Emergency Response/Contingency Plan: Upload Documents", in the text you will see a pdf link "CERS Consolidated Emergency Response/Contingency Plan". You may use this document as your emergency response plan.

Eval Division: Orange County Environmental Health  
Eval Program: HMRRP  
Eval Source: CERS

Eval General Type: Other/Unknown  
Eval Date: 05-15-2017  
Violations Found: No  
Eval Type: Other, not routine, done by local agency  
Eval Notes: Reviewed facility's CERS HMBP submission. Facility made required changes to HMBP submission. All submittal elements were accepted.

Eval Division: Orange County Environmental Health  
Eval Program: HMRRP  
Eval Source: CERS

Eval General Type: Other/Unknown  
Eval Date: 05-19-2015  
Violations Found: No  
Eval Type: Other, not routine, done by local agency  
Eval Notes: Accepted portal submission on this date.  
Eval Division: Orange County Environmental Health  
Eval Program: HMRRP  
Eval Source: CERS

Eval General Type: Other/Unknown  
Eval Date: 08-15-2018  
Violations Found: No  
Eval Type: Other, not routine, done by local agency  
Eval Notes: Received email from Long Ngo, President, regarding IN1146691. Long stated he is in the process of moving his business out of the facility and has reduced the amount of hazardous materials maintained on site. On site to verify this information, met with Christian Ramirez, Painter. The facility, 10680 Fern Ave, Stanton is now occupied by two businesses. Couch & Philippi is operating a paint booth in one of several rear buildings with two hazardous materials over disclosure thresholds; propane and powder coat. An RUR will be submitted to reverse IN1446691, change PE to 5801 and rebill.

Eval Division: Orange County Environmental Health  
Eval Program: HMRRP  
Eval Source: CERS

Eval General Type: Other/Unknown  
Eval Date: 01-14-2014  
Violations Found: No  
Eval Type: Other, not routine, done by local agency  
Eval Notes: BEMP reviewed and approved this date  
Eval Division: Orange County Environmental Health  
Eval Program: HMRRP

Map ID  
Direction  
Distance  
Elevation

MAP FINDINGS

Site

Database(s)

EDR ID Number  
EPA ID Number

**ORANGE COUNTY CHEMICAL SUPPLY/ULTRA CLEAN (Continued)**

**S113108732**

Eval Source: CERS

Eval General Type: Compliance Evaluation Inspection  
Eval Date: 03-22-2016  
Violations Found: No  
Eval Type: Routine done by local agency  
Eval Notes: On site to conduct a Hazardous Waste Inspection. Met with Long Ngo who explained the process, escorted me through the site and gave consent to enter/inspect. Facility contains: waste oil/coolant, used spray booth filters and paint thinner waste. Hazardous waste containers are properly labeled and covered. All containers storing hazardous waste must be labeled with the following information: 1. The words G HAZARDOUS WasteG 2. Waste (name) 3. Hazardous property of the waste (e.g. G toxic, flammable, corrosive, etc.) 4. Physical state of the waste (liquid or solid) 5. Name and address of the business. 6. Accumulation date (date the first drop of waste has been placed in container) Documents Available for review: 1. Hazardous waste Manifest/Receipts (keep a copy on site for three years). - Note: A copy of the federal manifest must be sent to DTSC. (Department of Toxic Substances Control, P.O. Box 400, Sacramento, CA 95812-0400). 2. Hazardous Waste Emergency [Truncated]

Eval Division: Orange County Environmental Health  
Eval Program: HW  
Eval Source: CERS

Eval General Type: Compliance Evaluation Inspection  
Eval Date: 03-22-2016  
Violations Found: No  
Eval Type: Routine done by local agency  
Eval Notes: On site to conduct hazardous materials chemical inventory and business emergency plan inspection this date, consent to enter, inspect and take photographs was given by Long Ngo The HMBEP has been submitted through ---- Esubmit The facility has the following hazardous materials that are required to disclosed; -- Acetylene -- Propane -- Agrgon/CO2 -- Oxygen -- Powder Coating -- Recirculating pressure wash -- Ink -- Waste oil -- Waste solvent Note: Please review the maximum amount of each chemical that is onsite. Also review the average daily amount and revise it so that it reflects the amount of each chemical that is typically onsite. Reporting thresholds are 500 pounds of solid or 55 gallons of liquid or 200 cubic feet of gas. .

Eval Division: Orange County Environmental Health  
Eval Program: HMRRP  
Eval Source: CERS

Eval General Type: Other/Unknown  
Eval Date: 08-15-2018  
Violations Found: No  
Eval Type: Other, not routine, done by local agency  
Eval Notes: Received email from Long Ngo, President, regarding IN1146691. Long stated he is in the process of moving his business out of the facility but is still operating a paint booth with less than 10 employees. On site to verify this information, met with Christian Ramirez, Painter. The facility, 10680 Fern Ave, Stanton is now occupied by two businesses. Couch & Philippi is operating a paint booth in one of several rear buildings with two employees. An RUR will be submitted to reverse IN1146691, change PE to 5111 and rebill.

Eval Division: Orange County Environmental Health

Map ID  
Direction  
Distance  
Elevation

MAP FINDINGS

Site

Database(s)

EDR ID Number  
EPA ID Number

**ORANGE COUNTY CHEMICAL SUPPLY/ULTRA CLEAN (Continued)**

**S113108732**

Eval Program: HW  
Eval Source: CERS

Eval General Type: Compliance Evaluation Inspection  
Eval Date: 11-14-2018  
Violations Found: No  
Eval Type: Routine done by local agency  
Eval Notes: On site for closeout inspection. Consent to inspect granted by Roman Paradiso, owner of new business that occupies the facility. Old business is confirmed to have vacated in August 2018. New business OCCS, Inc moved in as of 8/1/2018.

Eval Division: Orange County Environmental Health  
Eval Program: HMRRP  
Eval Source: CERS

Eval General Type: Compliance Evaluation Inspection  
Eval Date: 11-14-2018  
Violations Found: No  
Eval Type: Routine done by local agency  
Eval Notes: On site for closeout inspection. Consent to inspect granted by Roman Paradiso, owner of new business that occupies the facility. Old business is confirmed to have vacated in August 2018. New business OCCS, Inc moved in as of 8/1/2018.

Eval Division: Orange County Environmental Health  
Eval Program: HW  
Eval Source: CERS

Coordinates:  
Site ID: 416061  
Facility Name: OCCS INC.  
Env Int Type Code: HMBP  
Program ID: 10556377  
Coord Name: Not reported  
Ref Point Type Desc: Center of a facility or station.  
Latitude: 33.807410  
Longitude: -117.988090

Affiliation:  
Affiliation Type Desc: Document Preparer  
Entity Name: Roman Paradiso  
Entity Title: Not reported  
Affiliation Address: Not reported  
Affiliation City: Not reported  
Affiliation State: Not reported  
Affiliation Country: Not reported  
Affiliation Zip: Not reported  
Affiliation Phone: Not reported

Affiliation Type Desc: Property Owner  
Entity Name: SRP Leasing LLC  
Entity Title: Not reported  
Affiliation Address: 10680 FERN AVE  
Affiliation City: STANTON  
Affiliation State: CA  
Affiliation Country: United States  
Affiliation Zip: 90680

Map ID  
Direction  
Distance  
Elevation

MAP FINDINGS

Site

Database(s)

EDR ID Number  
EPA ID Number

**ORANGE COUNTY CHEMICAL SUPPLY/ULTRA CLEAN (Continued)**

**S113108732**

Affiliation Phone: (310) 906-8203

Affiliation Type Desc: Legal Owner  
Entity Name: OCCS INC  
Entity Title: Not reported  
Affiliation Address: 10680 Fern Ave.  
Affiliation City: STANTON  
Affiliation State: CA  
Affiliation Country: United States  
Affiliation Zip: 90680  
Affiliation Phone: (714) 816-3040

Affiliation Type Desc: Operator  
Entity Name: ROMAN PARADISO  
Entity Title: Not reported  
Affiliation Address: Not reported  
Affiliation City: Not reported  
Affiliation State: Not reported  
Affiliation Country: Not reported  
Affiliation Zip: Not reported  
Affiliation Phone: (714) 816-3040

Affiliation Type Desc: Parent Corporation  
Entity Name: O.C.C.S., Inc.  
Entity Title: Not reported  
Affiliation Address: Not reported  
Affiliation City: Not reported  
Affiliation State: Not reported  
Affiliation Country: Not reported  
Affiliation Zip: Not reported  
Affiliation Phone: Not reported

Affiliation Type Desc: CUPA District  
Entity Name: Orange County Env Health  
Entity Title: Not reported  
Affiliation Address: 1241 East Dyer Road Suite 120  
Affiliation City: Santa Ana  
Affiliation State: CA  
Affiliation Country: Not reported  
Affiliation Zip: 92705-5611  
Affiliation Phone: (714) 433-6406

Affiliation Type Desc: Environmental Contact  
Entity Name: ROMAN PARADISO  
Entity Title: Not reported  
Affiliation Address: 10680 Fern Ave  
Affiliation City: Stanton  
Affiliation State: CA  
Affiliation Country: Not reported  
Affiliation Zip: 90680  
Affiliation Phone: Not reported

Affiliation Type Desc: Facility Mailing Address  
Entity Name: Mailing Address  
Entity Title: Not reported  
Affiliation Address: 10680 Fern Ave  
Affiliation City: Stanton

Map ID  
Direction  
Distance  
Elevation

MAP FINDINGS

Site

Database(s)

EDR ID Number  
EPA ID Number

**ORANGE COUNTY CHEMICAL SUPPLY/ULTRA CLEAN (Continued)**

**S113108732**

Affiliation State: CA  
Affiliation Country: Not reported  
Affiliation Zip: 90680  
Affiliation Phone: Not reported

Affiliation Type Desc: Identification Signer  
Entity Name: ROMAN PARADISO  
Entity Title: PRESIDENT  
Affiliation Address: Not reported  
Affiliation City: Not reported  
Affiliation State: Not reported  
Affiliation Country: Not reported  
Affiliation Zip: Not reported  
Affiliation Phone: Not reported

**HWTS:**

Name: COUCH & PHILIPPI INC  
Address: 10680 FERN AVE  
Address 2: Not reported  
City,State,Zip: STANTON, CA 906802625  
EPA ID: CAL000214557  
Inactive Date: 06/30/2020  
Create Date: 12/04/2000  
Last Act Date: 01/04/2021  
Mailing Name: Not reported  
Mailing Address: PO BOX A  
Mailing Address 2: Not reported  
Mailing City,State,Zip: STANTON, CA 906800009  
Owner Name: PRIMUS INC  
Owner Address: 17901 JAMESTOWN LANE  
Owner Address 2: Not reported  
Owner City,State,Zip: HUNTINGTON BEACH, CA 926470000  
Contact Name: JEFF ELLSWORTH  
Contact Address: 17901 JAMESTOWN LANE  
Contact Address 2: Not reported  
City,State,Zip: HUNTINGTON, CA 92647

**NAICS:**

EPA ID: CAL000214557  
Create Date: 2005-09-27 15:01:35.000  
NAICS Code: 323112  
NAICS Description: Commercial Flexographic Printing  
Issued EPA ID Date: 2000-12-04 00:00:00  
Inactive Date: 2020-06-30 00:00:00  
Facility Name: COUCH & PHILIPPI INC  
Facility Address: 10680 FERN AVE  
Facility Address 2: Not reported  
Facility City: STANTON  
Facility County: Not reported  
Facility State: CA  
Facility Zip: 906802625

Map ID  
Direction  
Distance  
Elevation

MAP FINDINGS

EDR ID Number  
EPA ID Number

**AA248** **STANTON CITY CORPORATE YARD**  
**8152 8200 PACIFIC AVE**  
**< 1/8** **SANTA ANA, CA 90680**  
**1 ft.**

**NPDES** **S126216758**  
**N/A**

**Site 3 of 9 in cluster AA**

**Relative:**  
**Higher**

**Actual:**  
**69 ft.**

NPDES:  
Name: STANTON CITY CORPORATE YARD  
Address: 8152 8200 PACIFIC AVE  
City,State,Zip: SANTA ANA, CA 90680  
Facility Status: Not reported  
NPDES Number: Not reported  
Region: Not reported  
Agency Number: Not reported  
Regulatory Measure ID: Not reported  
Place ID: Not reported  
Order Number: Not reported  
WDID: Not reported  
Regulatory Measure Type: Construction  
Program Type: Not reported  
Adoption Date Of Regulatory Measure: Not reported  
Effective Date Of Regulatory Measure: Not reported  
Termination Date Of Regulatory Measure: Not reported  
Expiration Date Of Regulatory Measure: Not reported  
Discharge Address: Not reported  
Discharge Name: Not reported  
Discharge City: Not reported  
Discharge State: Not reported  
Discharge Zip: Not reported  
Status: Returned  
Status Date: 02/25/2009  
Operator Name: Stanton City  
Operator Address: 7800 Katella Ave  
Operator City: Stanton  
Operator State: California  
Operator Zip: 90680

**Z249** **SCE - BARRE PEAKER GENERATING STATION**  
**10670 DALE AVENUE**  
**< 1/8** **STANTON, CA 90680**  
**1 ft.**

**AST** **A100424231**  
**N/A**

**Site 3 of 13 in cluster Z**

**Relative:**  
**Higher**

**Actual:**  
**72 ft.**

AST:  
Name: SCE - BARRE PEAKER GENERATING STATION  
Address: 10670 DALE AVENUE  
City/Zip: STANTON,90680  
Certified Unified Program Agencies: Not reported  
Owner: Southern California Edison  
Total Gallons: Not reported  
CERSID: 10148683  
Facility ID: Not reported  
Business Name: Southern California Edison, Power Production (PPD)  
Phone: (626) 302-1212  
Fax: Not reported  
Mailing Address: 2492 W. San Bernardino Ave, Attn: Peaker & Solar Generation  
Mailing Address City: Redlands  
Mailing Address State: CA  
Mailing Address Zip Code: 92374  
Operator Name: Southern California Edison

Map ID  
Direction  
Distance  
Elevation

MAP FINDINGS

Site

Database(s)

EDR ID Number  
EPA ID Number

**SCE - BARRE PEAKER GENERATING STATION (Continued)**

**A100424231**

Operator Phone: (626) 302-1212  
Owner Phone: (626) 302-1212  
Owner Mail Address: P.O. Box 800  
Owner State: CA  
Owner Zip Code: 91770  
Owner Country: United States  
Property Owner Name: Southern California Edison  
Property Owner Phone: (626) 302-1212  
Property Owner Mailing Address: P.O. Box 800; Attn: HMBP Program Manager  
Property Owner City: Rosemead  
Property Owner Stat : CA  
Property Owner Zip Code: 91770  
Property Owner Country: United States  
EPAID: CAL000317813

**X250**

**SOLAG DISPOSAL  
8270 MONROE ST  
STANTON, CA**

**RGA LUST**

**S114692781  
N/A**

**< 1/8  
1 ft.**

**Site 3 of 15 in cluster X**

**Relative:  
Lower**

**RGA LUST:**

Name: SOLAG DISPOSAL  
Address: 8270 MONROE ST  
City: STANTON  
State: STANTON  
2002 SOLAG DISPOSAL 8270 MONROE ST  
Name: SOLAG DISPOSAL  
Address: 8270 MONROE ST  
City: STANTON  
State: STANTON  
2001 SOLAG DISPOSAL 8270 MONROE ST

**X251**

**SOLAG DISPOSAL  
8270 MONROE AVE  
STANTON, CA**

**RGA LUST**

**S114692779  
N/A**

**< 1/8  
1 ft.**

**Site 4 of 15 in cluster X**

**Relative:  
Lower**

**RGA LUST:**

Name: SOLAG DISPOSAL  
Address: 8270 MONROE AVE  
City: STANTON  
State: STANTON  
2003 SOLAG DISPOSAL 8270 MONROE AVE

Map ID  
Direction  
Distance  
Elevation

MAP FINDINGS

EDR ID Number  
EPA ID Number

**X252**  
**< 1/8**  
**1 ft.**

**ORANGE COUNTY EXPRESS**  
**8270 MONROE AVE**  
**STANTON, CA 90680**

**CERS HAZ WASTE**  
**HAZNET**  
**CERS**  
**HWTS**

**S113103160**  
**N/A**

**Site 5 of 15 in cluster X**

**Relative:**  
**Lower**

**Actual:**  
**67 ft.**

CERS HAZ WASTE:

Name: MIKES RV SERVICE AND REPAIR  
Address: 8270 MONROE AVE  
City,State,Zip: STANTON, CA 90680  
Site ID: 409229  
CERS ID: 10579846  
CERS Description: Hazardous Waste Generator

HAZNET:

Name: MIKES RV SERVICE AND REPAIR  
Address: 8270 MONROE AVE  
Address 2: Not reported  
City,State,Zip: STANTON, CA 90680  
Contact: MICHAEL STANISH  
Telephone: 7144680489  
Mailing Name: Not reported  
Mailing Address: 8270 MONROE AVE  
  
Year: 2018  
Gepaid: CAL000432845  
TSD EPA ID: CAT080013352  
CA Waste Code: 343 - Unspecified organic liquid mixture  
Disposal Method: H039 - Other Recovery Of Reclamation For Reuse Including Acid  
Regeneration, Organics Recovery Ect  
Tons: 0.17000

Year: 2012  
Gepaid: CAL000200722  
TSD EPA ID: CAD981696420  
CA Waste Code: 352 - Other organic solids  
Disposal Method: H141 - Storage, Bulking, And/Or Transfer Off Site--No  
Treatment/Reovery (H010-H129) Or (H131-H135)  
Tons: 0.29

Year: 2012  
Gepaid: CAL000200722  
TSD EPA ID: CAD982444481  
CA Waste Code: 343 - Unspecified organic liquid mixture  
Disposal Method: H141 - Storage, Bulking, And/Or Transfer Off Site--No  
Treatment/Reovery (H010-H129) Or (H131-H135)  
Tons: 0.0238

Year: 2010  
Gepaid: CAL000200722  
TSD EPA ID: CAD028409019  
CA Waste Code: 343 - Unspecified organic liquid mixture  
Disposal Method: H141 - Storage, Bulking, And/Or Transfer Off Site--No  
Treatment/Reovery (H010-H129) Or (H131-H135)  
Tons: 0.051

Year: 2010  
Gepaid: CAL000200722  
TSD EPA ID: CAD981696420



Map ID  
Direction  
Distance  
Elevation

MAP FINDINGS

Site

Database(s)

EDR ID Number  
EPA ID Number

**ORANGE COUNTY EXPRESS (Continued)**

**S113103160**

CA Waste Code:	352 - Other organic solids
Disposal Method:	H141 - Storage, Bulking, And/Or Transfer Off Site--No Treatment/Reovery (H010-H129) Or (H131-H135)
Tons:	0.175
Year:	2007
Gepaid:	CAL000200722
TSD EPA ID:	CAD028409019
CA Waste Code:	352 - Other organic solids
Disposal Method:	H141 - Storage, Bulking, And/Or Transfer Off Site--No Treatment/Reovery (H010-H129) Or (H131-H135)
Tons:	0.175
Year:	2005
Gepaid:	CAL000200722
TSD EPA ID:	CAT080033681
CA Waste Code:	352 - Other organic solids
Disposal Method:	D80 - Disposal, Land Fill
Tons:	0.25
Year:	2003
Gepaid:	CAL000200722
TSD EPA ID:	CAT080033681
CA Waste Code:	352 - Other organic solids
Disposal Method:	R01 - Recycler
Tons:	0.4
Year:	2001
Gepaid:	CAL000200722
TSD EPA ID:	CAD028409019
CA Waste Code:	222 - Oil/water separation sludge
Disposal Method:	T01 - Treatment, Tank
Tons:	0.5004
Year:	2001
Gepaid:	CAL000200722
TSD EPA ID:	CAT080033681
CA Waste Code:	352 - Other organic solids
Disposal Method:	R01 - Recycler
Tons:	0.25

[Click this hyperlink](#) while viewing on your computer to access additional CA HAZNET: detail in the EDR Site Report.

**Additional Info:**

Year:	2010
Gen EPA ID:	CAL000200722
Shipment Date:	20100115
Creation Date:	3/11/2010 18:30:17
Receipt Date:	20100115
Manifest ID:	006129627JJK
Trans EPA ID:	CAD982413262
Trans Name:	EVERGREEN ENVIRONMENTAL SERVICES
Trans 2 EPA ID:	Not reported
Trans 2 Name:	Not reported

Map ID  
Direction  
Distance  
Elevation

MAP FINDINGS

Site

Database(s)

EDR ID Number  
EPA ID Number

**ORANGE COUNTY EXPRESS (Continued)**

**S113103160**

TSDF EPA ID: CAD981696420  
Trans Name: EVERGREEN ENVIRONMENTAL SVCS  
TSDF Alt EPA ID: Not reported  
TSDF Alt Name: Not reported  
Waste Code Description: 352 - Other organic solids  
RCRA Code: Not reported  
Meth Code: H141 - Storage, Bulking, And/Or Transfer Off Site--No Treatment/Reovery (H010-H129) Or (H131-H135)  
  
Quantity Tons: 0.175  
Waste Quantity: 350  
Quantity Unit: P  
Additional Code 1: Not reported  
Additional Code 2: Not reported  
Additional Code 3: Not reported  
Additional Code 4: Not reported  
Additional Code 5: Not reported  
  
Shipment Date: 20100115  
Creation Date: 4/12/2010 18:30:24  
Receipt Date: 20100119  
Manifest ID: 006129626JJK  
Trans EPA ID: CAD982413262  
Trans Name: EVERGREEN ENVIRONMENTAL SERVICES  
Trans 2 EPA ID: Not reported  
Trans 2 Name: Not reported  
TSDF EPA ID: CAD028409019  
Trans Name: CROSBY & OVERTON  
TSDF Alt EPA ID: Not reported  
TSDF Alt Name: Not reported  
Waste Code Description: 343 - Unspecified organic liquid mixture  
RCRA Code: Not reported  
Meth Code: H141 - Storage, Bulking, And/Or Transfer Off Site--No Treatment/Reovery (H010-H129) Or (H131-H135)  
  
Quantity Tons: 0.051  
Waste Quantity: 15  
Quantity Unit: G  
Additional Code 1: Not reported  
Additional Code 2: Not reported  
Additional Code 3: Not reported  
Additional Code 4: Not reported  
Additional Code 5: Not reported

**Additional Info:**

Year: 2007  
Gen EPA ID: CAL000200722

Shipment Date: 20070124  
Creation Date: 8/9/2007 18:30:06  
Receipt Date: 20070125  
Manifest ID: 000203714GBF  
Trans EPA ID: CAL000293418  
Trans Name: AVALON ENVIRONMENTAL SERVICES  
Trans 2 EPA ID: Not reported  
Trans 2 Name: Not reported  
TSDF EPA ID: CAD028409019  
Trans Name: CROSBY & OVERTON INC  
TSDF Alt EPA ID: Not reported

Map ID  
Direction  
Distance  
Elevation

MAP FINDINGS

Site

Database(s)

EDR ID Number  
EPA ID Number

**ORANGE COUNTY EXPRESS (Continued)**

**S113103160**

TSDf Alt Name: Not reported  
Waste Code Description: 352 - Other organic solids  
RCRA Code: Not reported  
Meth Code: H141 - Storage, Bulking, And/Or Transfer Off Site--No  
Treatment/Reovery (H010-H129) Or (H131-H135)  
Quantity Tons: 0.175  
Waste Quantity: 350  
Quantity Unit: P  
Additional Code 1: Not reported  
Additional Code 2: Not reported  
Additional Code 3: Not reported  
Additional Code 4: Not reported  
Additional Code 5: Not reported

Additional Info:

Year: 2001  
Gen EPA ID: CAL000200722

Shipment Date: 20010515  
Creation Date: 7/10/2001 0:00:00  
Receipt Date: 20010519  
Manifest ID: 20495110  
Trans EPA ID: CAR000009423  
Trans Name: Not reported  
Trans 2 EPA ID: Not reported  
Trans 2 Name: Not reported  
TSDf EPA ID: CAD028409019  
Trans Name: Not reported  
TSDf Alt EPA ID: Not reported  
TSDf Alt Name: Not reported  
Waste Code Description: 222 - Oil/water separation sludge  
RCRA Code: Not reported  
Meth Code: T01 - Treatment, Tank  
Quantity Tons: 0.5004  
Waste Quantity: 120  
Quantity Unit: G  
Additional Code 1: Not reported  
Additional Code 2: Not reported  
Additional Code 3: Not reported  
Additional Code 4: Not reported  
Additional Code 5: Not reported

Shipment Date: 20010402  
Creation Date: 6/27/2001 0:00:00  
Receipt Date: 20010404  
Manifest ID: 20795861  
Trans EPA ID: CAD028277036  
Trans Name: Not reported  
Trans 2 EPA ID: Not reported  
Trans 2 Name: Not reported  
TSDf EPA ID: CAT080033681  
Trans Name: Not reported  
TSDf Alt EPA ID: CAT080033681  
TSDf Alt Name: Not reported  
Waste Code Description: 352 - Other organic solids  
RCRA Code: Not reported  
Meth Code: R01 - Recycler

Map ID  
Direction  
Distance  
Elevation

MAP FINDINGS

Site

Database(s)

EDR ID Number  
EPA ID Number

**ORANGE COUNTY EXPRESS (Continued)**

**S113103160**

Quantity Tons: 0.25  
Waste Quantity: 500  
Quantity Unit: P  
Additional Code 1: Not reported  
Additional Code 2: Not reported  
Additional Code 3: Not reported  
Additional Code 4: Not reported  
Additional Code 5: Not reported

**Additional Info:**

Year: 2003  
Gen EPA ID: CAL000200722

Shipment Date: 20030826  
Creation Date: 7/13/2004 10:48:19  
Receipt Date: 20030902  
Manifest ID: 22822004  
Trans EPA ID: CAD028277036  
Trans Name: ASBURY ENVIRONMENTAL SERVICES  
Trans 2 EPA ID: Not reported  
Trans 2 Name: Not reported  
TSDF EPA ID: CAT080033681  
Trans Name: D / K - ENVIRONMENTAL  
TSDF Alt EPA ID: CAT080033681  
TSDF Alt Name: Not reported  
Waste Code Description: 352 - Other organic solids  
RCRA Code: Not reported  
Meth Code: R01 - Recycler  
Quantity Tons: 0.4  
Waste Quantity: 800  
Quantity Unit: P  
Additional Code 1: Not reported  
Additional Code 2: Not reported  
Additional Code 3: Not reported  
Additional Code 4: Not reported  
Additional Code 5: Not reported

**Additional Info:**

Year: 2005  
Gen EPA ID: CAL000200722

Shipment Date: 20050217  
Creation Date: 5/29/2005 18:31:56  
Receipt Date: 20050224  
Manifest ID: 24016330  
Trans EPA ID: CAD028277036  
Trans Name: ASBURY ENVIRONMENTAL SERVICES  
Trans 2 EPA ID: Not reported  
Trans 2 Name: Not reported  
TSDF EPA ID: CAT080033681  
Trans Name: D / K - ENVIRONMENTAL  
TSDF Alt EPA ID: CAT080033681  
TSDF Alt Name: Not reported  
Waste Code Description: 352 - Other organic solids  
RCRA Code: NONE  
Meth Code: D80 - Disposal, Land Fill

Map ID  
Direction  
Distance  
Elevation

MAP FINDINGS

Site

Database(s)

EDR ID Number  
EPA ID Number

**ORANGE COUNTY EXPRESS (Continued)**

**S113103160**

Quantity Tons: 0.25  
Waste Quantity: 500  
Quantity Unit: P  
Additional Code 1: Not reported  
Additional Code 2: Not reported  
Additional Code 3: Not reported  
Additional Code 4: Not reported  
Additional Code 5: Not reported

**Additional Info:**

Year: 2012  
Gen EPA ID: CAL000200722

Shipment Date: 20121120  
Creation Date: 1/13/2013 22:15:14  
Receipt Date: 20121126  
Manifest ID: 010595520JJK  
Trans EPA ID: CAD982413262  
Trans Name: EVERGREEN ENVIRONMENTAL SERVICES  
Trans 2 EPA ID: Not reported  
Trans 2 Name: Not reported  
TSDF EPA ID: CAD982444481  
Trans Name: FILTER RECYCLING SERVICE  
TSDF Alt EPA ID: Not reported  
TSDF Alt Name: Not reported  
Waste Code Description: 343 - Unspecified organic liquid mixture  
RCRA Code: Not reported  
Meth Code: H141 - Storage, Bulking, And/Or Transfer Off Site--No Treatment/Reovery (H010-H129) Or (H131-H135)

Quantity Tons: 0.0238  
Waste Quantity: 7  
Quantity Unit: G  
Additional Code 1: Not reported  
Additional Code 2: Not reported  
Additional Code 3: Not reported  
Additional Code 4: Not reported  
Additional Code 5: Not reported

Shipment Date: 20121120  
Creation Date: 1/21/2013 22:15:09  
Receipt Date: 20121120  
Manifest ID: 010595796JJK  
Trans EPA ID: CAD982413262  
Trans Name: EVERGREEN ENVIRONMENTAL SERVICES  
Trans 2 EPA ID: Not reported  
Trans 2 Name: Not reported  
TSDF EPA ID: CAD981696420  
Trans Name: EVERGREEN ENVIRONMENTAL SVCS  
TSDF Alt EPA ID: Not reported  
TSDF Alt Name: Not reported  
Waste Code Description: 352 - Other organic solids  
RCRA Code: Not reported  
Meth Code: H141 - Storage, Bulking, And/Or Transfer Off Site--No Treatment/Reovery (H010-H129) Or (H131-H135)

Quantity Tons: 0.09  
Waste Quantity: 180  
Quantity Unit: P

Map ID  
Direction  
Distance  
Elevation

MAP FINDINGS

Site

Database(s)

EDR ID Number  
EPA ID Number

**ORANGE COUNTY EXPRESS (Continued)**

**S113103160**

Additional Code 1: Not reported  
Additional Code 2: Not reported  
Additional Code 3: Not reported  
Additional Code 4: Not reported  
Additional Code 5: Not reported

Shipment Date: 20120320  
Creation Date: 4/20/2012 20:30:44  
Receipt Date: 20120320  
Manifest ID: 008385377JJK  
Trans EPA ID: CAD982413262  
Trans Name: EVERGREEN ENVIRONMENTAL SERVICES  
Trans 2 EPA ID: Not reported  
Trans 2 Name: Not reported  
TSDF EPA ID: CAD981696420  
Trans Name: EVERGREEN ENVIRONMENTAL SVCS  
TSDF Alt EPA ID: Not reported  
TSDF Alt Name: Not reported  
Waste Code Description: 352 - Other organic solids  
RCRA Code: Not reported  
Meth Code: H141 - Storage, Bulking, And/Or Transfer Off Site--No Treatment/Reovery (H010-H129) Or (H131-H135)

Quantity Tons: 0.2  
Waste Quantity: 400  
Quantity Unit: P  
Additional Code 1: Not reported  
Additional Code 2: Not reported  
Additional Code 3: Not reported  
Additional Code 4: Not reported  
Additional Code 5: Not reported

**CERS:**

Name: MIKES RV SERVICE AND REPAIR  
Address: 8270 MONROE AVE  
City,State,Zip: STANTON, CA 90680  
Site ID: 409229  
CERS ID: 10579846  
CERS Description: Chemical Storage Facilities

**Violations:**

Site ID: 409229  
Site Name: Mikes RV Service and Repair  
Violation Date: 09-16-2016  
Citation: HSC 6.95 25508(a)(1) - California Health and Safety Code, Chapter 6.95, Section(s) 25508(a)(1)  
Violation Description: Failure to complete and electronically submit a business plan when storing/handling a hazardous material at or above reportable quantities.  
Violation Notes: Returned to compliance on 06/14/2018. Per inspection, you will need to finish your CERS submission we started together on Friday, 9/16/16. Accurately submit all business and facility information, the hazardous materials inventory observed in this report. Provide an annotated site map with the following: site orientation, loading areas, adjacent streets, storm drains and sewers, access points, emergency gas/water/electric shut-offs, evacuating staging area, hazardous material storage and handling areas, emergency response equipment. Fill out and submit the CERS consolidated emergency response plan, do

Map ID  
Direction  
Distance  
Elevation

MAP FINDINGS

Site

Database(s)

EDR ID Number  
EPA ID Number

**ORANGE COUNTY EXPRESS (Continued)**

**S113103160**

not forget to add the Local CUPA emergency contact phone number (714) 433 - 6000, and provide locations for all emergency response equipment. Please note, employee training must be conducted within 6 months for new hires, and annually from there on. This training must be documented, consisting of the type of training, employee names, positions/titles, responsibilities, date and signature, and can be things such as [Truncated]

Violation Division: Orange County Environmental Health  
Violation Program: HMRRP  
Violation Source: CERS

Site ID: 409229  
Site Name: Mikes RV Service and Repair  
Violation Date: 04-23-2020  
Citation: HSC 6.95 25508(a)(1) - California Health and Safety Code, Chapter 6.95, Section(s) 25508(a)(1)

Violation Description: Failure to annually review and electronically certify that the business plan is complete and accurate on or before the annual due date.

Violation Notes: The business failed to annually certify the HMBP via CERS for 2019 and 2020; last submittal occurred on 6/18/2018. CORRECTIVE ACTION: Please review, update (if necessary), and resubmit all HMBP documents via CERS at <http://cers.calepa.ca.gov/> within 30 days. The HMBP consists of the following documents: - Business Activities - Business Owner/Operator Identification - Hazardous Materials Inventory - Site Map - Emergency Response Plan - Employee Training Plan On an ongoing basis, annually certify the HMBP via CERS between January 1st G March 1st.

Violation Division: Orange County Environmental Health  
Violation Program: HMRRP  
Violation Source: CERS

**Evaluation:**

Eval General Type: Other/Unknown  
Eval Date: 04-23-2020  
Violations Found: Yes  
Eval Type: Other, not routine, done by local agency  
Eval Notes: The business has been identified to store hazardous materials on site above reporting thresholds (55 gallons of a liquid, 500 pounds of a solid, 200 cubic feet of a compressed gas) and is required to annually certify the Hazardous Materials Business Plan (HMBP) via the California Environmental Reporting System (CERS) at <http://cers.calepa.ca.gov/>. A copy of this report will be emailed to: Alex Cazares, Office Manager <[alex.mikesrvservice@gmail.com](mailto:alex.mikesrvservice@gmail.com)>

Eval Division: Orange County Environmental Health  
Eval Program: HMRRP  
Eval Source: CERS

Eval General Type: Other/Unknown  
Eval Date: 04-28-2016  
Violations Found: No  
Eval Type: Other, not routine, done by local agency  
Eval Notes: Received email via E-submit that this facility is no longer operating at this location. Email sent to staff for follow up.

Eval Division: Orange County Environmental Health  
Eval Program: HMRRP  
Eval Source: CERS

Map ID  
Direction  
Distance  
Elevation

MAP FINDINGS

Site

Database(s)

EDR ID Number  
EPA ID Number

**ORANGE COUNTY EXPRESS (Continued)**

**S113103160**

Eval General Type:	Other/Unknown
Eval Date:	04-28-2016
Violations Found:	No
Eval Type:	Other, not routine, done by local agency
Eval Notes:	Received email via E-submit that this facility is no longer operating at this location. Email sent to staff for follow up.
Eval Division:	Orange County Environmental Health
Eval Program:	HW
Eval Source:	CERS
Eval General Type:	Other/Unknown
Eval Date:	05-26-2015
Violations Found:	No
Eval Type:	Other, not routine, done by local agency
Eval Notes:	Submittal Accepted on this date. Other chemicals may be on site -- Antifreeze -- Gasoline
Eval Division:	Orange County Environmental Health
Eval Program:	HMRRP
Eval Source:	CERS
Eval General Type:	Compliance Evaluation Inspection
Eval Date:	01-08-2014
Violations Found:	No
Eval Type:	Routine done by local agency
Eval Notes:	On-site for a routine inspection. Permission to enter, inspect, and take photographs granted by Jeff Charity this date. Emergency numbers posted at site. Hazardous waste containers for waste oil, waste filters, and waste coolant are labeled properly. Hazardous waste manifests kept at site. Perimeter of facility in good order Trash dumpster inspected and no hazardous waste observed in it
Eval Division:	Orange County Environmental Health
Eval Program:	HW
Eval Source:	CERS
Eval General Type:	Other/Unknown
Eval Date:	06-13-2018
Violations Found:	No
Eval Type:	Other, not routine, done by local agency
Eval Notes:	2018 HMBP Annual Certification Past Due Notice did not go out for mailing. Reviewed the facility's 7800 report and CERS. The facility has not disclosed an HMBP to CERS. Called and spoke with Alex Cazares, Office Manager. Alex claimed the facility changed ownership December 2017. A routine inspection will be conducted 6/14/18.
Eval Division:	Orange County Environmental Health
Eval Program:	HMRRP
Eval Source:	CERS
Eval General Type:	Compliance Evaluation Inspection
Eval Date:	06-14-2018
Violations Found:	No
Eval Type:	Routine done by local agency
Eval Notes:	On site for routine inspection. Change of ownership has occurred. The business is now Mikes RV Service and Repair. The facility has an active EPA ID number, but has not yet had hazardous waste disposal. Spoke with Alex about hazardous waste storage and disposal requirements and accumulation time limits.
Eval Division:	Orange County Environmental Health



Map ID  
Direction  
Distance  
Elevation

MAP FINDINGS

Site

Database(s)

EDR ID Number  
EPA ID Number

**ORANGE COUNTY EXPRESS (Continued)**

**S113103160**

Eval Program: HW  
Eval Source: CERS

Eval General Type: Compliance Evaluation Inspection  
Eval Date: 06-14-2018  
Violations Found: No  
Eval Type: Routine done by local agency  
Eval Notes: On site for routine inspection. Change of ownership has occurred. The business is now Mikes RV Service and Repair. Worked with Alex on creating and submitting the facility's Hazardous Materials Disclosure & Business Emergency Plan (HMBP) to California Environmental Reporting System (CERS). The following hazardous materials were observed on site in quantities that meet or exceed disclosure thresholds: Motor Oil - 80 gallons Used Oil - 300 gallons Acetylene - 260 cubic feet Oxygen - 300 cubic feet Propane - 21 gallons

Eval Division: Orange County Environmental Health  
Eval Program: HMRRP  
Eval Source: CERS

Eval General Type: Compliance Evaluation Inspection  
Eval Date: 09-16-2016  
Violations Found: No  
Eval Type: Routine done by local agency  
Eval Notes: INSPECTOR COMMENTS: On site to verify change of ownership and conduct inspection. Consent to inspect and take any necessary photos was given by Frank Chimenti, Owner. Walked throughout the facility and observed hazardous waste storage areas. Containers were closed and properly labeled. Manifests were not available for review as ownership changed after the most recent hazardous waste pickup and the current hazardous waste has not reached its accumulation time limit. Discussed hazardous waste accumulation time requirements with Mr. Chimenti. No violation will be issued. Please be advised that as a small quantity generator, from the accumulation start date, you have 180 days to have the waste hauled off site by a registered transporter for proper disposal. Employees are reported to be trained. Emergency plan is posted in the main office. No hazardous waste was observed in the dumpster. No hazardous waste violations were observed this date. A copy of [Truncated]

Eval Division: Orange County Environmental Health  
Eval Program: HW  
Eval Source: CERS

Eval General Type: Other/Unknown  
Eval Date: 09-16-2016  
Violations Found: No  
Eval Type: Other, not routine, done by local agency  
Eval Notes: Joint inspection with Justin B.  
Eval Division: Orange County Environmental Health  
Eval Program: HMRRP  
Eval Source: CERS

Eval General Type: Other/Unknown  
Eval Date: 09-16-2016  
Violations Found: No  
Eval Type: Other, not routine, done by local agency  
Eval Notes: Joint inspection with Justin B.  
Eval Division: Orange County Environmental Health

Map ID  
Direction  
Distance  
Elevation

MAP FINDINGS

Site

Database(s)

EDR ID Number  
EPA ID Number

**ORANGE COUNTY EXPRESS (Continued)**

**S113103160**

Eval Program: HW  
Eval Source: CERS

Eval General Type: Compliance Evaluation Inspection  
Eval Date: 09-16-2016  
Violations Found: Yes  
Eval Type: Routine done by local agency  
Eval Notes: INSPECTOR COMMENTS: On site to verify change of ownership and conduct inspection. Consent to inspect and take any necessary photos was given by Frank Chimenti, Owner. Walked throughout the facility and inspected hazardous materials storage areas. The following materials were observed in amounts that meet or exceed the minimum volumes required for disclosure: - 7 gallon (x3) propane cylinders - 245 gallons hydraulic oil - 555 gallons new motor oil - 500 gallons used motor oil - Parts washer - 55 gallon drum (x2) used oil filters - 55 gallon drum (x4) new antifreeze - 55 gallon drum used antifreeze Assisted Frank with making a California Environmental Reporting System (CERS) account. Will be working with Frank on submitting an accurate hazardous materials and business emergency plan (HMBEP) CERS submission. Business emergency plan, site map, and employee training records are not maintained. Discussed filling out the CERS consolidated emergency response [Truncated]

Eval Division: Orange County Environmental Health  
Eval Program: HMRRP  
Eval Source: CERS

Eval General Type: Other/Unknown  
Eval Date: 10-28-2014  
Violations Found: No  
Eval Type: Other, not routine, done by local agency  
Eval Notes: Not reported  
Eval Division: Orange County Environmental Health  
Eval Program: HW  
Eval Source: CERS

Eval General Type: Other/Unknown  
Eval Date: 10-28-2014  
Violations Found: No  
Eval Type: Other, not routine, done by local agency  
Eval Notes: Review of e-submit this date, denied.  
Eval Division: Orange County Environmental Health  
Eval Program: HMRRP  
Eval Source: CERS

Coordinates:  
Site ID: 409229  
Facility Name: Mikes RV Service and Repair  
Env Int Type Code: HMBP  
Program ID: 10579846  
Coord Name: Not reported  
Ref Point Type Desc: Center of a facility or station.  
Latitude: 33.805120  
Longitude: -117.988240

Affiliation:  
Affiliation Type Desc: Environmental Contact

Map ID  
Direction  
Distance  
Elevation

MAP FINDINGS

Site

Database(s)

EDR ID Number  
EPA ID Number

**ORANGE COUNTY EXPRESS (Continued)**

**S113103160**

Entity Name: Michael Stanish  
Entity Title: Not reported  
Affiliation Address: 8270 Monroe Ave.  
Affiliation City: Stanton  
Affiliation State: CA  
Affiliation Country: Not reported  
Affiliation Zip: 90680  
Affiliation Phone: Not reported

Affiliation Type Desc: Legal Owner  
Entity Name: Michael Stanish  
Entity Title: Not reported  
Affiliation Address: 8270 Monroe Ave.  
Affiliation City: Stanton  
Affiliation State: CA  
Affiliation Country: United States  
Affiliation Zip: 90680  
Affiliation Phone: (714) 715-0330

Affiliation Type Desc: Parent Corporation  
Entity Name: Mikes RV Service and Repair  
Entity Title: Not reported  
Affiliation Address: Not reported  
Affiliation City: Not reported  
Affiliation State: Not reported  
Affiliation Country: Not reported  
Affiliation Zip: Not reported  
Affiliation Phone: Not reported

Affiliation Type Desc: Property Owner  
Entity Name: Mike Shaw  
Entity Title: Not reported  
Affiliation Address: 12452 Loreleen St.  
Affiliation City: Garden Grove  
Affiliation State: CA  
Affiliation Country: United States  
Affiliation Zip: 92841  
Affiliation Phone: (714) 767-4611

Affiliation Type Desc: CUPA District  
Entity Name: Orange County Env Health  
Entity Title: Not reported  
Affiliation Address: 1241 East Dyer Road Suite 120  
Affiliation City: Santa Ana  
Affiliation State: CA  
Affiliation Country: Not reported  
Affiliation Zip: 92705-5611  
Affiliation Phone: (714) 433-6406

Affiliation Type Desc: Document Preparer  
Entity Name: Alejandro Cazares  
Entity Title: Not reported  
Affiliation Address: Not reported  
Affiliation City: Not reported  
Affiliation State: Not reported  
Affiliation Country: Not reported  
Affiliation Zip: Not reported

Map ID  
Direction  
Distance  
Elevation

MAP FINDINGS

Site

Database(s)

EDR ID Number  
EPA ID Number

**ORANGE COUNTY EXPRESS (Continued)**

**S113103160**

Affiliation Phone:	Not reported
Affiliation Type Desc:	Facility Mailing Address
Entity Name:	Mailing Address
Entity Title:	Not reported
Affiliation Address:	8270 Monroe Ave.
Affiliation City:	Stanton
Affiliation State:	CA
Affiliation Country:	Not reported
Affiliation Zip:	90680
Affiliation Phone:	Not reported
Affiliation Type Desc:	Operator
Entity Name:	Mikes RV Service and Repair
Entity Title:	Not reported
Affiliation Address:	Not reported
Affiliation City:	Not reported
Affiliation State:	Not reported
Affiliation Country:	Not reported
Affiliation Zip:	Not reported
Affiliation Phone:	(714) 715-0330
Affiliation Type Desc:	Identification Signer
Entity Name:	Michael Stanish
Entity Title:	Owner
Affiliation Address:	Not reported
Affiliation City:	Not reported
Affiliation State:	Not reported
Affiliation Country:	Not reported
Affiliation Zip:	Not reported
Affiliation Phone:	Not reported

**HWTS:**

Name:	MIKES RV SERVICE AND REPAIR
Address:	8270 MONROE AVE
Address 2:	Not reported
City,State,Zip:	STANTON, CA 90680
EPA ID:	CAL000432845
Inactive Date:	06/30/2020
Create Date:	01/02/2018
Last Act Date:	01/04/2021
Mailing Name:	Not reported
Mailing Address:	8270 MONROE AVE
Mailing Address 2:	Not reported
Mailing City,State,Zip:	STANTON, CA 90680
Owner Name:	MICHAEL STANISH
Owner Address:	8270 MONROE AVE
Owner Address 2:	Not reported
Owner City,State,Zip:	STANTON, CA 90680
Contact Name:	MICHAEL STANISH
Contact Address:	8270 MONROE AVE
Contact Address 2:	Not reported
City,State,Zip:	STANTON, CA 90680

**NAICS:**

EPA ID:	CAL000432845
---------	--------------

Map ID  
Direction  
Distance  
Elevation

MAP FINDINGS

Site

Database(s)

EDR ID Number  
EPA ID Number

**ORANGE COUNTY EXPRESS (Continued)**

**S113103160**

Create Date: 2018-01-02 14:59:35.140  
NAICS Code: 811111  
NAICS Description: General Automotive Repair  
Issued EPA ID Date: 2018-01-02 14:59:35.14000  
Inactive Date: 2020-06-30 00:00:00  
Facility Name: MIKES RV SERVICE AND REPAIR  
Facility Address: 8270 MONROE AVE  
Facility Address 2: Not reported  
Facility City: STANTON  
Facility County: Not reported  
Facility State: CA  
Facility Zip: 90680

Name: ORANGE COUNTY EXPRESS  
Address: 8270 MONROE AVE  
Address 2: Not reported  
City,State,Zip: STANTON, CA 906800000  
EPA ID: CAL000200722  
Inactive Date: 06/30/2013  
Create Date: 06/01/1999  
Last Act Date: 10/15/2013  
Mailing Name: Not reported  
Mailing Address: 8270 MONROE AVE  
Mailing Address 2: Not reported  
Mailing City,State,Zip: STANTON, CA 906800000  
Owner Name: ORANGE COUNTY EXPRESS  
Owner Address: 8270 MONROE AVE  
Owner Address 2: Not reported  
Owner City,State,Zip: STANTON, CA 906800000  
Contact Name: MIKE SHAW-CEO  
Contact Address: Not reported  
Contact Address 2: Not reported  
City,State,Zip: STANTON, CA 906800000

NAICS:  
EPA ID: CAL000200722  
Create Date: 2010-11-22 13:00:50.000  
NAICS Code: 71151  
NAICS Description: Independent Artists, Writers, and Performers  
Issued EPA ID Date: 1999-06-01 00:00:00  
Inactive Date: 2013-06-30 00:00:00  
Facility Name: ORANGE COUNTY EXPRESS  
Facility Address: 8270 MONROE AVE  
Facility Address 2: Not reported  
Facility City: STANTON  
Facility County: Not reported  
Facility State: CA  
Facility Zip: 906800000

EPA ID: CAL000200722  
Create Date: 2009-12-03 12:41:18.000  
NAICS Code: 81149  
NAICS Description: Other Personal and Household Goods Repair and Maintenance  
Issued EPA ID Date: 1999-06-01 00:00:00  
Inactive Date: 2013-06-30 00:00:00  
Facility Name: ORANGE COUNTY EXPRESS  
Facility Address: 8270 MONROE AVE

Map ID  
Direction  
Distance  
Elevation

MAP FINDINGS

Site

Database(s)

EDR ID Number  
EPA ID Number

**ORANGE COUNTY EXPRESS (Continued)**

**S113103160**

Facility Address 2: Not reported  
Facility City: STANTON  
Facility County: Not reported  
Facility State: CA  
Facility Zip: 906800000  
  
Name: MICHAEL SHAW  
Address: 8270 MONROE AVE  
Address 2: Not reported  
City,State,Zip: STANTON, CA 90680  
EPA ID: CAC003075766  
Inactive Date: 10/19/2020  
Create Date: 07/21/2020  
Last Act Date: 07/21/2020  
Mailing Name: Not reported  
Mailing Address: 8270 MONROE AVE  
Mailing Address 2: Not reported  
Mailing City,State,Zip: STANTON, CA 90680  
Owner Name: MICHAEL SHAW  
Owner Address: 8270 MONROE AVE  
Owner Address 2: Not reported  
Owner City,State,Zip: STANTON, CA 90680  
Contact Name: MICHAEL SHAW  
Contact Address: 8270 MONROE AVE  
Contact Address 2: Not reported  
City,State,Zip: STANTON, CA 90680

**X253**

**MICHAEL SHAW  
8270 MONROE AVE  
STANTON, CA 90680**

**RCRA NonGen / NLR**

**1026470245  
CAC003075766**

**< 1/8  
1 ft.**

**Site 6 of 15 in cluster X**

**Relative:  
Lower**

RCRA NonGen / NLR:

**Actual:  
67 ft.**

Date Form Received by Agency: 2020-07-21 00:00:00.0  
Handler Name: MICHAEL SHAW  
Handler Address: 8270 MONROE AVE  
Handler City,State,Zip: STANTON, CA 90680  
EPA ID: CAC003075766  
Contact Name: MICHAEL SHAW  
Contact Address: 8270 MONROE AVE  
Contact City,State,Zip: STANTON, CA 90680  
Contact Telephone: 714-539-3503  
Contact Fax: Not reported  
Contact Email: ANAB@PWSEI.COM  
Contact Title: Not reported  
EPA Region: 09  
Land Type: Not reported  
Federal Waste Generator Description: Not a generator, verified  
Non-Notifier: Not reported  
Biennial Report Cycle: Not reported  
Accessibility: Not reported  
Active Site Indicator: Not reported  
State District Owner: Not reported  
State District: Not reported  
Mailing Address: 8270 MONROE AVE  
Mailing City,State,Zip: STANTON, CA 90680

Map ID  
Direction  
Distance  
Elevation

MAP FINDINGS

Site

Database(s)

EDR ID Number  
EPA ID Number

**MICHAEL SHAW (Continued)**

**1026470245**

Owner Name:	MICHAEL SHAW
Owner Type:	Other
Operator Name:	MICHAEL SHAW
Operator Type:	Other
Short-Term Generator Activity:	No
Importer Activity:	No
Mixed Waste Generator:	No
Transporter Activity:	No
Transfer Facility Activity:	No
Recycler Activity with Storage:	No
Small Quantity On-Site Burner Exemption:	No
Smelting Melting and Refining Furnace Exemption:	No
Underground Injection Control:	No
Off-Site Waste Receipt:	No
Universal Waste Indicator:	No
Universal Waste Destination Facility:	No
Federal Universal Waste:	No
Active Site Fed-Reg Treatment Storage and Disposal Facility:	Not reported
Active Site Converter Treatment storage and Disposal Facility:	Not reported
Active Site State-Reg Treatment Storage and Disposal Facility:	Not reported
Active Site State-Reg Handler:	---
Federal Facility Indicator:	Not reported
Hazardous Secondary Material Indicator:	N
Sub-Part K Indicator:	Not reported
Commercial TSD Indicator:	No
Treatment Storage and Disposal Type:	Not reported
2018 GPRA Permit Baseline:	Not on the Baseline
2018 GPRA Renewals Baseline:	Not on the Baseline
Permit Renewals Workload Universe:	Not reported
Permit Workload Universe:	Not reported
Permit Progress Universe:	Not reported
Post-Closure Workload Universe:	Not reported
Closure Workload Universe:	Not reported
202 GPRA Corrective Action Baseline:	No
Corrective Action Workload Universe:	No
Subject to Corrective Action Universe:	No
Non-TSDFs Where RCRA CA has Been Imposed Universe:	No
TSDFs Potentially Subject to CA Under 3004 (u)/(v) Universe:	No
TSDFs Only Subject to CA under Discretionary Auth Universe:	No
Corrective Action Priority Ranking:	No NCAPS ranking
Environmental Control Indicator:	No
Institutional Control Indicator:	No
Human Exposure Controls Indicator:	N/A
Groundwater Controls Indicator:	N/A
Operating TSDF Universe:	Not reported
Full Enforcement Universe:	Not reported
Significant Non-Complier Universe:	No
Unaddressed Significant Non-Complier Universe:	No
Addressed Significant Non-Complier Universe:	No
Significant Non-Complier With a Compliance Schedule Universe:	No
Financial Assurance Required:	Not reported
Handler Date of Last Change:	2020-08-14 15:09:23.0
Recognized Trader-Importer:	No
Recognized Trader-Exporter:	No
Importer of Spent Lead Acid Batteries:	No
Exporter of Spent Lead Acid Batteries:	No
Recycler Activity Without Storage:	No

Map ID  
Direction  
Distance  
Elevation

MAP FINDINGS

Site

Database(s)

EDR ID Number  
EPA ID Number

**MICHAEL SHAW (Continued)**

**1026470245**

Manifest Broker: No  
Sub-Part P Indicator: No

**Handler - Owner Operator:**

Owner/Operator Indicator: Owner  
Owner/Operator Name: MICHAEL SHAW  
Legal Status: Other  
Date Became Current: Not reported  
Date Ended Current: Not reported  
Owner/Operator Address: 8270 MONROE AVE  
Owner/Operator City,State,Zip: STANTON, CA 90680  
Owner/Operator Telephone: 714-539-3503  
Owner/Operator Telephone Ext: Not reported  
Owner/Operator Fax: Not reported  
Owner/Operator Email: Not reported

Owner/Operator Indicator: Operator  
Owner/Operator Name: MICHAEL SHAW  
Legal Status: Other  
Date Became Current: Not reported  
Date Ended Current: Not reported  
Owner/Operator Address: 8270 MONROE AVE  
Owner/Operator City,State,Zip: STANTON, CA 90680  
Owner/Operator Telephone: 714-539-3503  
Owner/Operator Telephone Ext: Not reported  
Owner/Operator Fax: Not reported  
Owner/Operator Email: Not reported

**Historic Generators:**

Receive Date: 2020-07-21 00:00:00.0  
Handler Name: MICHAEL SHAW  
Federal Waste Generator Description: Not a generator, verified  
State District Owner: Not reported  
Large Quantity Handler of Universal Waste: No  
Recognized Trader Importer: No  
Recognized Trader Exporter: No  
Spent Lead Acid Battery Importer: No  
Spent Lead Acid Battery Exporter: No  
Current Record: Yes  
Non Storage Recycler Activity: Not reported  
Electronic Manifest Broker: Not reported

**List of NAICS Codes and Descriptions:**

NAICS Code: 56299  
NAICS Description: ALL OTHER WASTE MANAGEMENT SERVICES

**Facility Has Received Notices of Violations:**

Violations: No Violations Found

**Evaluation Action Summary:**

Evaluations: No Evaluations Found



Map ID  
Direction  
Distance  
Elevation

MAP FINDINGS

Site

Database(s)

EDR ID Number  
EPA ID Number

**X254**  
**< 1/8**  
**1 ft.**

**SOLAG DISPOSAL**  
**8270 MONROE**  
**STANTON, CA 90680**  
  
**Site 7 of 15 in cluster X**

**LUST**  
**HIST UST**  
**Cortese**  
  
**U001565195**  
**N/A**

**Relative:**  
**Lower**

**Actual:**  
**67 ft.**

LUST REG 8:  
Name: SOLAG DISPOSAL  
Address: 8270 MONROE  
City: STANTON  
Region: 8  
County: Orange  
Regional Board: Santa Ana Region  
Facility Status: Case Closed  
Case Number: 083001961T  
Local Case Num: 91UT140  
Case Type: Other ground water affected  
Substance: 12034,800661  
Qty Leaked: 0  
Abate Method: Not reported  
Cross Street: Not reported  
Enf Type: Not reported  
Funding: Not reported  
How Discovered: Tank Closure  
How Stopped: Close Tank  
Leak Cause: Unknown  
Leak Source: Unknown  
Global ID: T0605901465  
How Stopped Date: 9/9/9999  
Enter Date: Not reported  
Date Confirmation of Leak Began: Not reported  
Date Preliminary Assessment Began: Not reported  
Discover Date: 9/4/1991  
Enforcement Date: Not reported  
Close Date: 12/7/1995  
Date Prelim Assessment Workplan Submitted: Not reported  
Date Pollution Characterization Began: Not reported  
Date Remediation Plan Submitted: Not reported  
Date Remedial Action Underway: Not reported  
Date Post Remedial Action Monitoring: Not reported  
Enter Date: Not reported  
GW Qualifies: Not reported  
Soil Qualifies: Not reported  
Operator: Not reported  
Facility Contact: Not reported  
Interim: Not reported  
Oversite Program: LUST  
Latitude: 33.8054125  
Longitude: -117.9882522  
MTBE Date: Not reported  
Max MTBE GW: Not reported  
MTBE Concentration: 0  
Max MTBE Soil: Not reported  
MTBE Fuel: 0  
MTBE Tested: Not Required to be Tested.  
MTBE Class: \*  
Staff: VJJ  
Staff Initials: SK  
Lead Agency: Local Agency

Map ID  
Direction  
Distance  
Elevation

MAP FINDINGS

Site

Database(s)

EDR ID Number  
EPA ID Number

**SOLAG DISPOSAL (Continued)**

**U001565195**

Local Agency: 30000L  
Hydr Basin #: Not reported  
Beneficial: MUN  
Priority: Not reported  
Cleanup Fund Id: Not reported  
Work Suspended: Not reported  
Summary: Not reported

**HIST UST:**

Name: GARDEN GROVE COMMERCIAL  
Address: 8270 MONROE  
City,State,Zip: STANTON, CA 90680  
File Number: 0002E940  
URL: <http://geotracker.waterboards.ca.gov/ustpdfs/pdf/0002E940.pdf>  
Region: STATE  
Facility ID: 00000068383  
Facility Type: Gas Station  
Other Type: Not reported  
Contact Name: NORTON SMITH  
Telephone: 7149952246  
Owner Name: GARDEN GROVE COMMERCIAL INC.  
Owner Address: 8270 MONROE  
Owner City,St,Zip: STANTON, CA 90680  
Total Tanks: 0002

Tank Num: 001  
Container Num: 1  
Year Installed: 1975  
Tank Capacity: 00010000  
Tank Used for: WASTE  
Type of Fuel: 4  
Container Construction Thickness: X  
Leak Detection: Stock Inventor

Tank Num: 002  
Container Num: 2  
Year Installed: 1975  
Tank Capacity: 00010000  
Tank Used for: PRODUCT  
Type of Fuel: REGULAR  
Container Construction Thickness: Not reported  
Leak Detection: Stock Inventor

[Click here for Geo Tracker PDF:](#)

**CORTESE:**

Name: SOLAG DISPOSAL  
Address: 8270 MONROE  
City,State,Zip: STANTON, CA 90680  
Region: CORTESE  
Envirostor Id: Not reported  
Global ID: T0605901465  
Site/Facility Type: LUST CLEANUP SITE  
Cleanup Status: COMPLETED - CASE CLOSED  
Status Date: Not reported  
Site Code: Not reported

Map ID  
Direction  
Distance  
Elevation

MAP FINDINGS

Site

Database(s)

EDR ID Number  
EPA ID Number

**SOLAG DISPOSAL (Continued)**

**U001565195**

Latitude: Not reported  
Longitude: Not reported  
Owner: Not reported  
Enf Type: Not reported  
Swat R: Not reported  
Flag: active  
Order No: Not reported  
Waste Discharge System No: Not reported  
Effective Date: Not reported  
Region 2: Not reported  
WID Id: Not reported  
Solid Waste Id No: Not reported  
Waste Management Uit Name: Not reported  
File Name: Active Open

**X255**

**MIKES RV SERVICE AND REPAIR  
8270 MONROE AVE  
STANTON, CA 90680**

**RCRA NonGen / NLR**

**1024864285  
CAL000432845**

**< 1/8  
1 ft.**

**Site 8 of 15 in cluster X**

**Relative:  
Lower**

RCRA NonGen / NLR:

**Actual:  
67 ft.**

Date Form Received by Agency: 2018-01-02 00:00:00.0  
Handler Name: MIKES RV SERVICE AND REPAIR  
Handler Address: 8270 MONROE AVE  
Handler City,State,Zip: STANTON, CA 90680  
EPA ID: CAL000432845  
Contact Name: MICHAEL STANISH  
Contact Address: 8270 MONROE AVE  
Contact City,State,Zip: STANTON, CA 90680  
Contact Telephone: 714-468-0489  
Contact Fax: Not reported  
Contact Email: MIKESRVSERVICE1@GMAIL.COM  
Contact Title: Not reported  
EPA Region: 09  
Land Type: Not reported  
Federal Waste Generator Description: Not a generator, verified  
Non-Notifier: Not reported  
Biennial Report Cycle: Not reported  
Accessibility: Not reported  
Active Site Indicator: Handler Activities  
State District Owner: Not reported  
State District: Not reported  
Mailing Address: 8270 MONROE AVE  
Mailing City,State,Zip: STANTON, CA 90680  
Owner Name: MICHAEL STANISH  
Owner Type: Other  
Operator Name: MICHAEL STANISH  
Operator Type: Other  
Short-Term Generator Activity: No  
Importer Activity: No  
Mixed Waste Generator: No  
Transporter Activity: No  
Transfer Facility Activity: No  
Recycler Activity with Storage: No  
Small Quantity On-Site Burner Exemption: No  
Smelting Melting and Refining Furnace Exemption: No  
Underground Injection Control: No

Map ID  
Direction  
Distance  
Elevation

MAP FINDINGS

Site

Database(s)

EDR ID Number  
EPA ID Number

**MIKES RV SERVICE AND REPAIR (Continued)**

**1024864285**

Off-Site Waste Receipt:	No
Universal Waste Indicator:	Yes
Universal Waste Destination Facility:	Yes
Federal Universal Waste:	No
Active Site Fed-Reg Treatment Storage and Disposal Facility:	Not reported
Active Site Converter Treatment storage and Disposal Facility:	Not reported
Active Site State-Reg Treatment Storage and Disposal Facility:	Not reported
Active Site State-Reg Handler:	---
Federal Facility Indicator:	Not reported
Hazardous Secondary Material Indicator:	N
Sub-Part K Indicator:	Not reported
Commercial TSD Indicator:	No
Treatment Storage and Disposal Type:	Not reported
2018 GPRA Permit Baseline:	Not on the Baseline
2018 GPRA Renewals Baseline:	Not on the Baseline
Permit Renewals Workload Universe:	Not reported
Permit Workload Universe:	Not reported
Permit Progress Universe:	Not reported
Post-Closure Workload Universe:	Not reported
Closure Workload Universe:	Not reported
202 GPRA Corrective Action Baseline:	No
Corrective Action Workload Universe:	No
Subject to Corrective Action Universe:	No
Non-TSDFs Where RCRA CA has Been Imposed Universe:	No
TSDFs Potentially Subject to CA Under 3004 (u)/(v) Universe:	No
TSDFs Only Subject to CA under Discretionary Auth Universe:	No
Corrective Action Priority Ranking:	No NCAPS ranking
Environmental Control Indicator:	No
Institutional Control Indicator:	No
Human Exposure Controls Indicator:	N/A
Groundwater Controls Indicator:	N/A
Operating TSDF Universe:	Not reported
Full Enforcement Universe:	Not reported
Significant Non-Complier Universe:	No
Unaddressed Significant Non-Complier Universe:	No
Addressed Significant Non-Complier Universe:	No
Significant Non-Complier With a Compliance Schedule Universe:	No
Financial Assurance Required:	Not reported
Handler Date of Last Change:	2018-09-07 19:37:12.0
Recognized Trader-Importer:	No
Recognized Trader-Exporter:	No
Importer of Spent Lead Acid Batteries:	No
Exporter of Spent Lead Acid Batteries:	No
Recycler Activity Without Storage:	No
Manifest Broker:	No
Sub-Part P Indicator:	No

**Handler - Owner Operator:**

Owner/Operator Indicator:	Operator
Owner/Operator Name:	MICHAEL STANISH
Legal Status:	Other
Date Became Current:	Not reported
Date Ended Current:	Not reported
Owner/Operator Address:	8270 MONROE AVE
Owner/Operator City,State,Zip:	STANTON, CA 90680
Owner/Operator Telephone:	714-468-0489

Map ID  
Direction  
Distance  
Elevation

MAP FINDINGS

Site

Database(s)

EDR ID Number  
EPA ID Number

**MIKES RV SERVICE AND REPAIR (Continued)**

**1024864285**

Owner/Operator Telephone Ext: Not reported  
Owner/Operator Fax: Not reported  
Owner/Operator Email: Not reported  
  
Owner/Operator Indicator: Owner  
Owner/Operator Name: MICHAEL STANISH  
Legal Status: Other  
Date Became Current: Not reported  
Date Ended Current: Not reported  
Owner/Operator Address: 8270 MONROE AVE  
Owner/Operator City,State,Zip: STANTON, CA 90680  
Owner/Operator Telephone: 714-468-0489  
Owner/Operator Telephone Ext: Not reported  
Owner/Operator Fax: Not reported  
Owner/Operator Email: Not reported

Historic Generators:

Receive Date: 2018-01-02 00:00:00.0  
Handler Name: MIKES RV SERVICE AND REPAIR  
Federal Waste Generator Description: Not a generator, verified  
State District Owner: Not reported  
Large Quantity Handler of Universal Waste: No  
Recognized Trader Importer: No  
Recognized Trader Exporter: No  
Spent Lead Acid Battery Importer: No  
Spent Lead Acid Battery Exporter: No  
Current Record: Yes  
Non Storage Recycler Activity: Not reported  
Electronic Manifest Broker: Not reported

List of NAICS Codes and Descriptions:

NAICS Code: 811111  
NAICS Description: GENERAL AUTOMOTIVE REPAIR

Facility Has Received Notices of Violations:

Violations: No Violations Found

Evaluation Action Summary:

Evaluations: No Evaluations Found

**Q256** **FREEDMAN INDUSTRIAL SALVAGE INC**  
**8192 MONROE AVE**  
**STANTON, CA 90680**

< 1/8  
1 ft.

**Site 19 of 51 in cluster Q**

**FINDS 1024709250**  
**N/A**

**Relative:**  
**Higher**

FINDS:  
Registry ID: 110070503788

**Actual:**  
**68 ft.**

Click Here:

Environmental Interest/Information System:

RCRAInfo is a national information system that supports the Resource Conservation and Recovery Act (RCRA) program through the tracking of events and activities related to facilities that generate, transport,

Map ID  
Direction  
Distance  
Elevation

MAP FINDINGS

Site

Database(s)

EDR ID Number  
EPA ID Number

**FREEDMAN INDUSTRIAL SALVAGE INC (Continued)**

**1024709250**

and treat, store, or dispose of hazardous waste. RCRAInfo allows RCRA program staff to track the notification, permit, compliance, and corrective action activities required under RCRA.

US National Pollutant Discharge Elimination System (NPDES) module of the Compliance Information System (ICIS) tracks surface water permits issued under the Clean Water Act. Under NPDES, all facilities that discharge pollutants from any point source into waters of the United States are required to obtain a permit. The permit will likely contain limits on what can be discharged, impose monitoring and reporting requirements, and include other provisions to ensure that the discharge does not adversely affect water quality.

[Click this hyperlink](#) while viewing on your computer to access additional FINDS: detail in the EDR Site Report.

**X257**

**SOLAG DISPOSAL  
8270 MONROE  
STANTON, CA**

**RGA LUST**

**S114692783  
N/A**

**< 1/8  
1 ft.**

**Site 9 of 15 in cluster X**

**Relative:  
Lower**

**RGA LUST:**

**Actual:  
67 ft.**

Name:	SOLAG DISPOSAL	
Address:	8270 MONROE	
City:	STANTON	
State:	STANTON	
	2012 SOLAG DISPOSAL	8270 MONROE
Name:	SOLAG DISPOSAL	
Address:	8270 MONROE	
City:	STANTON	
State:	STANTON	
	2011 SOLAG DISPOSAL	8270 MONROE
Name:	SOLAG DISPOSAL	
Address:	8270 MONROE	
City:	STANTON	
State:	STANTON	
	2010 SOLAG DISPOSAL	8270 MONROE
Name:	SOLAG DISPOSAL	
Address:	8270 MONROE	
City:	STANTON	
State:	STANTON	
	2009 SOLAG DISPOSAL	8270 MONROE
Name:	SOLAG DISPOSAL	
Address:	8270 MONROE	
City:	STANTON	
State:	STANTON	
	2008 SOLAG DISPOSAL	8270 MONROE
Name:	SOLAG DISPOSAL	
Address:	8270 MONROE	
City:	STANTON	
State:	STANTON	
	2007 SOLAG DISPOSAL	8270 MONROE
Name:	SOLAG DISPOSAL	
Address:	8270 MONROE	
City:	STANTON	
State:	STANTON	
	2006 SOLAG DISPOSAL	8270 MONROE
Name:	SOLAG DISPOSAL	
Address:	8270 MONROE	

Map ID  
Direction  
Distance  
Elevation

MAP FINDINGS

Site

Database(s)

EDR ID Number  
EPA ID Number

**SOLAG DISPOSAL (Continued)**

**S114692783**

City: STANTON  
State: STANTON  
2005 SOLAG DISPOSAL 8270 MONROE

**X258**

**MIKES RV SERVICE AND REPAIR  
8270 MONROE AVE  
STANTON, CA 90680**

**FINDS 1024640596  
ECHO N/A**

**< 1/8  
1 ft.**

**Site 10 of 15 in cluster X**

**Relative:  
Lower**

**FINDS:**  
Registry ID: 110070428983

**Actual:  
67 ft.**

Click Here:

Environmental Interest/Information System:

RCRAInfo is a national information system that supports the Resource Conservation and Recovery Act (RCRA) program through the tracking of events and activities related to facilities that generate, transport, and treat, store, or dispose of hazardous waste. RCRAInfo allows RCRA program staff to track the notification, permit, compliance, and corrective action activities required under RCRA.

Registry ID: 110070855618

Click Here:

Environmental Interest/Information System:

RCRAInfo is a national information system that supports the Resource Conservation and Recovery Act (RCRA) program through the tracking of events and activities related to facilities that generate, transport, and treat, store, or dispose of hazardous waste. RCRAInfo allows RCRA program staff to track the notification, permit, compliance, and corrective action activities required under RCRA.

Click this hyperlink while viewing on your computer to access additional FINDS: detail in the EDR Site Report.

**ECHO:**

Envid: 1024640596  
Registry ID: 110070855618  
DFR URL: <http://echo.epa.gov/detailed-facility-report?fid=110070855618>  
Name: MICHAEL SHAW  
Address: 8270 MONROE AVE  
City,State,Zip: STANTON, CA 90680

Envid: 1024640596  
Registry ID: 110070428983  
DFR URL: <http://echo.epa.gov/detailed-facility-report?fid=110070428983>  
Name: MIKES RV SERVICE AND REPAIR  
Address: 8270 MONROE AVE  
City,State,Zip: STANTON, CA 90680

Map ID  
Direction  
Distance  
Elevation

MAP FINDINGS

Site

Database(s)

EDR ID Number  
EPA ID Number

**X259**  
**< 1/8**  
**1 ft.**

**SOLAG DISPOSAL**  
**8270 MONROE STREET**  
**STANTON, CA**

**RGA LUST** **S114692780**  
**N/A**

**Site 11 of 15 in cluster X**

**Relative:**  
**Lower**

**Actual:**  
**67 ft.**

RGALUST:  
Name: SOLAG DISPOSAL  
Address: 8270 MONROE STREET  
City: STANTON  
State: STANTON  
1998 SOLAG DISPOSAL 8270 MONROE STREET  
Name: SOLAG DISPOSAL  
Address: 8270 MONROE STREET  
City: STANTON  
State: STANTON  
1997 SOLAG DISPOSAL 8270 MONROE STREET  
Name: SOLAG DISPOSAL  
Address: 8270 MONROE STREET  
City: STANTON  
State: STANTON  
1996 SOLAG DISPOSAL 8270 MONROE STREET  
Name: SOLAG DISPOSAL  
Address: 8270 MONROE STREET  
City: STANTON  
State: STANTON  
1995 SOLAG DISPOSAL 8270 MONROE STREET  
Name: SOLAG DISPOSAL  
Address: 8270 MONROE STREET  
City: STANTON  
State: STANTON  
1994 SOLAG DISPOSAL 8270 MONROE STREET  
Name: SOLAG DISPOSAL  
Address: 8270 MONROE STREET  
City: STANTON  
State: STANTON  
1993 SOLAG DISPOSAL 8270 MONROE STREET

**X260**  
**< 1/8**  
**1 ft.**

**SOLAG DISPOSAL**  
**8270 MONROE**  
**STANTON, CA 90680**

**FINDS** **1023333107**  
**N/A**

**Site 12 of 15 in cluster X**

**Relative:**  
**Lower**

**Actual:**  
**67 ft.**

FINDS:  
Registry ID: 110066279468

Click Here:

Environmental Interest/Information System:  
STATE MASTER

[Click this hyperlink](#) while viewing on your computer to access  
additional FINDS: detail in the EDR Site Report.



Map ID  
Direction  
Distance  
Elevation

MAP FINDINGS

EDR ID Number  
EPA ID Number

	Site	Database(s)	
<b>M261</b>	<b>HOT WAX DISTRIBUTORS</b>	<b>RCRA-VSQQ</b>	<b>1026494344</b>
<b>&lt; 1/8</b>	<b>8362 STANDUSTRIAL ST</b>		<b>CAR000314583</b>
<b>1 ft.</b>	<b>STANTON, CA 90680</b>		

**Site 23 of 40 in cluster M**

**Relative:**  
**Higher**

**Actual:**  
**72 ft.**

RCRA-VSQQ:	
Date Form Received by Agency:	2020-11-20 00:00:00.0
Handler Name:	HOT WAX DISTRIBUTORS
Handler Address:	8362 STANDUSTRIAL ST
Handler City,State,Zip:	STANTON, CA 90680
EPA ID:	CAR000314583
Contact Name:	BRIAN LUTZ
Contact Address:	STANDUSTRIAL ST
Contact City,State,Zip:	STANTON, CA 90680
Contact Telephone:	714-503-0088 x111
Contact Fax:	714-539-0335
Contact Email:	HOTWAXSOCAL@HOTMAIL.COM
Contact Title:	CEO
EPA Region:	09
Land Type:	Private
Federal Waste Generator Description:	Conditionally Exempt Small Quantity Generator
Non-Notifier:	Not reported
Biennial Report Cycle:	Not reported
Accessibility:	Not reported
Active Site Indicator:	Handler Activities
State District Owner:	Not reported
State District:	Not reported
Mailing Address:	PO BOX
Mailing City,State,Zip:	STANTON, CA 90680
Owner Name:	BRIAN LUTZ
Owner Type:	Private
Operator Name:	HOT WAX DISTRIBUTORS INC
Operator Type:	Private
Short-Term Generator Activity:	No
Importer Activity:	No
Mixed Waste Generator:	No
Transporter Activity:	No
Transfer Facility Activity:	No
Recycler Activity with Storage:	No
Small Quantity On-Site Burner Exemption:	No
Smelting Melting and Refining Furnace Exemption:	No
Underground Injection Control:	No
Off-Site Waste Receipt:	No
Universal Waste Indicator:	No
Universal Waste Destination Facility:	No
Federal Universal Waste:	No
Active Site Fed-Reg Treatment Storage and Disposal Facility:	Not reported
Active Site Converter Treatment storage and Disposal Facility:	Not reported
Active Site State-Reg Treatment Storage and Disposal Facility:	Not reported
Active Site State-Reg Handler:	---
Federal Facility Indicator:	Not reported
Hazardous Secondary Material Indicator:	N
Sub-Part K Indicator:	Not reported
Commercial TSD Indicator:	No
Treatment Storage and Disposal Type:	Not reported
2018 GPRA Permit Baseline:	Not on the Baseline
2018 GPRA Renewals Baseline:	Not on the Baseline
Permit Renewals Workload Universe:	Not reported

Map ID  
Direction  
Distance  
Elevation

MAP FINDINGS

Site

Database(s)

EDR ID Number  
EPA ID Number

**HOT WAX DISTRIBUTORS (Continued)**

**1026494344**

Permit Workload Universe:	Not reported
Permit Progress Universe:	Not reported
Post-Closure Workload Universe:	Not reported
Closure Workload Universe:	Not reported
202 GPRA Corrective Action Baseline:	No
Corrective Action Workload Universe:	No
Subject to Corrective Action Universe:	No
Non-TSDFs Where RCRA CA has Been Imposed Universe:	No
TSDFs Potentially Subject to CA Under 3004 (u)/(v) Universe:	No
TSDFs Only Subject to CA under Discretionary Auth Universe:	No
Corrective Action Priority Ranking:	No NCAPS ranking
Environmental Control Indicator:	No
Institutional Control Indicator:	No
Human Exposure Controls Indicator:	N/A
Groundwater Controls Indicator:	N/A
Operating TSDF Universe:	Not reported
Full Enforcement Universe:	Not reported
Significant Non-Complier Universe:	No
Unaddressed Significant Non-Complier Universe:	No
Addressed Significant Non-Complier Universe:	No
Significant Non-Complier With a Compliance Schedule Universe:	No
Financial Assurance Required:	Not reported
Handler Date of Last Change:	2020-11-24 16:22:07.0
Recognized Trader-Importer:	No
Recognized Trader-Exporter:	No
Importer of Spent Lead Acid Batteries:	No
Exporter of Spent Lead Acid Batteries:	No
Recycler Activity Without Storage:	No
Manifest Broker:	No
Sub-Part P Indicator:	No

**Hazardous Waste Summary:**

Waste Code:	U359
Waste Description:	ETHANOL, 2-ETHOXY- (OR) ETHYLENE GLYCOL MONOETHYL ETHER

**Handler - Owner Operator:**

Owner/Operator Indicator:	Operator
Owner/Operator Name:	HOT WAX DISTRIBUTORS INC
Legal Status:	Private
Date Became Current:	Not reported
Date Ended Current:	Not reported
Owner/Operator Address:	8362 STANDUSTRIAL ST
Owner/Operator City,State,Zip:	STANTON, CA 90680
Owner/Operator Telephone:	Not reported
Owner/Operator Telephone Ext:	Not reported
Owner/Operator Fax:	Not reported
Owner/Operator Email:	Not reported

Owner/Operator Indicator:	Operator
Owner/Operator Name:	HOT WAX DISTRIBUTORS INC
Legal Status:	Private
Date Became Current:	Not reported
Date Ended Current:	Not reported
Owner/Operator Address:	8362 STANDUSTRIAL ST
Owner/Operator City,State,Zip:	STANTON, CA 90680

Map ID  
Direction  
Distance  
Elevation

MAP FINDINGS

Site

Database(s)

EDR ID Number  
EPA ID Number

**HOT WAX DISTRIBUTORS (Continued)**

**1026494344**

Owner/Operator Telephone:	Not reported
Owner/Operator Telephone Ext:	Not reported
Owner/Operator Fax:	Not reported
Owner/Operator Email:	Not reported
Owner/Operator Indicator:	Owner
Owner/Operator Name:	BRIAN LUTZ
Legal Status:	Private
Date Became Current:	Not reported
Date Ended Current:	Not reported
Owner/Operator Address:	8362 STANDUTRIAL ST
Owner/Operator City,State,Zip:	STANTON, CA 90680
Owner/Operator Telephone:	714-503-0088
Owner/Operator Telephone Ext:	111
Owner/Operator Fax:	714-539-0335
Owner/Operator Email:	HOTWAXSOCAL@HOTMAIL.COM
Owner/Operator Indicator:	Owner
Owner/Operator Name:	BRIAN LUTZ
Legal Status:	Private
Date Became Current:	Not reported
Date Ended Current:	Not reported
Owner/Operator Address:	8362 STANDUTRIAL ST
Owner/Operator City,State,Zip:	STANTON, CA 90680
Owner/Operator Telephone:	714-503-0088
Owner/Operator Telephone Ext:	111
Owner/Operator Fax:	714-539-0335
Owner/Operator Email:	HOTWAXSOCAL@HOTMAIL.COM

**Historic Generators:**

Receive Date:	2020-11-06 00:00:00.0
Handler Name:	STANTON WAREHOUSE 1
Federal Waste Generator Description:	Conditionally Exempt Small Quantity Generator
State District Owner:	Not reported
Large Quantity Handler of Universal Waste:	No
Recognized Trader Importer:	No
Recognized Trader Exporter:	No
Spent Lead Acid Battery Importer:	No
Spent Lead Acid Battery Exporter:	No
Current Record:	No
Non Storage Recycler Activity:	No
Electronic Manifest Broker:	No
Receive Date:	2020-11-20 00:00:00.0
Handler Name:	HOT WAX DISTRIBUTORS
Federal Waste Generator Description:	Conditionally Exempt Small Quantity Generator
State District Owner:	Not reported
Large Quantity Handler of Universal Waste:	No
Recognized Trader Importer:	No
Recognized Trader Exporter:	No
Spent Lead Acid Battery Importer:	No
Spent Lead Acid Battery Exporter:	No
Current Record:	Yes
Non Storage Recycler Activity:	No
Electronic Manifest Broker:	No

Map ID  
Direction  
Distance  
Elevation

MAP FINDINGS

Site

Database(s)

EDR ID Number  
EPA ID Number

**HOT WAX DISTRIBUTORS (Continued)**

**1026494344**

List of NAICS Codes and Descriptions:

NAICS Code: 424690

NAICS Description: OTHER CHEMICAL AND ALLIED PRODUCTS MERCHANT WHOLESALERS

Facility Has Received Notices of Violations:

Violations: No Violations Found

Evaluation Action Summary:

Evaluations: No Evaluations Found

**X262 1X GARDEN GROVE COMERCIAL**  
**8270 MONROE**  
**STANTON, CA 92640**  
**< 1/8**  
**1 ft.**

**HAZNET S123739992**  
**HWTS N/A**

**Site 13 of 15 in cluster X**

**Relative:**  
**Lower**

**Actual:**  
**67 ft.**

**HAZNET:**

Name: 1X GARDEN GROVE COMERCIAL  
Address: 8270 MONROE  
Address 2: Not reported  
City,State,Zip: STANTON, CA 926400000  
Contact: CAMERON SPICER/OPERATIONS MGR  
Telephone: 7144933335  
Mailing Name: Not reported  
Mailing Address: 33161 CAMINO CAPISTRANO  
  
Year: 1991  
Gepaid: CAC000633776  
TSD EPA ID: CAT080011059  
CA Waste Code: 221 - Waste oil and mixed oil  
Disposal Method: R01 - Recycler  
Tons: 5.004

**HWTS:**

Name: 1X GARDEN GROVE COMERCIAL  
Address: 8270 MONROE  
Address 2: Not reported  
City,State,Zip: STANTON, CA 926400000  
EPA ID: CAC000633776  
Inactive Date: 10/25/2000  
Create Date: 08/29/1991  
Last Act Date: 10/25/2000  
Mailing Name: Not reported  
Mailing Address: 33161 CAMINO CAPISTRANO  
Mailing Address 2: Not reported  
Mailing City,State,Zip: SAN JUAN CAPISTRANO, CA 926750000  
Owner Name: GARDEN GROVE COMCERIAL  
Owner Address: --  
Owner Address 2: Not reported  
Owner City,State,Zip: --, 99 --  
Contact Name: CAMERON SPICER/OPERATIONS MGR  
Contact Address: --  
Contact Address 2: Not reported  
City,State,Zip: --, 99 --

Map ID  
Direction  
Distance  
Elevation

MAP FINDINGS

EDR ID Number  
EPA ID Number

**X263** **SOLAG DISPOSAL** **LUST** **S101300110**  
**< 1/8** **8270 MONROE** **HIST CORTESE** **N/A**  
**1 ft.** **STANTON, CA 90680** **CERS**

**Site 14 of 15 in cluster X**

**Relative:**  
**Lower**

**Actual:**  
**67 ft.**

**LUST:**

Name: SOLAG DISPOSAL  
Address: 8270 MONROE  
City,State,Zip: STANTON, CA 90680  
Lead Agency: ORANGE COUNTY LOP  
Case Type: LUST Cleanup Site  
Geo Track: [http://geotracker.waterboards.ca.gov/profile\\_report.asp?global\\_id=T0605901465](http://geotracker.waterboards.ca.gov/profile_report.asp?global_id=T0605901465)  
Global Id: T0605901465  
Latitude: 33.805086  
Longitude: -117.988203  
Status: Completed - Case Closed  
Status Date: 12/07/1995  
Case Worker: SR  
RB Case Number: 083001961T  
Local Agency: ORANGE COUNTY LOP  
File Location: Local Agency  
Local Case Number: 91UT140  
Potential Media Affect: Other Groundwater (uses other than drinking water)  
Potential Contaminants of Concern: Diesel, Gasoline  
Site History: Not reported

**LUST:**

Global Id: T0605901465  
Contact Type: Local Agency Caseworker  
Contact Name: SHYAMALA RAJAGOPAL  
Organization Name: ORANGE COUNTY LOP  
Address: 1241 E. DYER ROAD SUITE 120  
City: SANTA ANA  
Email: [srajagopal@ochca.com](mailto:srajagopal@ochca.com)  
Phone Number: 7144336262

Global Id: T0605901465  
Contact Type: Regional Board Caseworker  
Contact Name: VALERIE JAHN-BULL  
Organization Name: SANTA ANA RWQCB (REGION 8)  
Address: 3737 MAIN STREET, SUITE 500  
City: RIVERSIDE  
Email: [valerie.jahn-bull@waterboards.ca.gov](mailto:valerie.jahn-bull@waterboards.ca.gov)  
Phone Number: 9517824903

**LUST:**

Global Id: T0605901465  
Action Type: Other  
Date: 09/04/1991  
Action: Leak Discovery

Global Id: T0605901465  
Action Type: REMEDIATION  
Date: 03/03/1992  
Action: Excavation

Global Id: T0605901465  
Action Type: Other

Map ID  
Direction  
Distance  
Elevation

MAP FINDINGS

Site

Database(s)

EDR ID Number  
EPA ID Number

**SOLAG DISPOSAL (Continued)**

**S101300110**

Date: 09/04/1991  
Action: Leak Reported

**LUST:**

Global Id: T0605901465  
Status: Open - Case Begin Date  
Status Date: 09/04/1991

Global Id: T0605901465  
Status: Completed - Case Closed  
Status Date: 12/07/1995

**ORANGE CO. LUST:**

Name: SOLAG DISPOSAL  
Address: 8270 MONROE AVE  
City,State,Zip: STANTON, CA 90680  
Region: ORANGE  
Facility Id: 91UT140  
Released Substance: Diesel fuel oil and additives, Nos.1-D, 2-D, 2-4, Gasoline-Automotive  
(motor gasoline and additives), leaded & unleaded  
Date Closed: 12/07/1995  
Record ID: RO0002922

**HIST CORTESE:**

edr\_fname: SOLAG DISPOSAL  
edr\_fadd1: 8270 MONROE  
City,State,Zip: STANTON, CA 90680  
Region: CORTESE  
Facility County Code: 30  
Reg By: LTNKA  
Reg Id: 083001961T

**CERS:**

Name: SOLAG DISPOSAL  
Address: 8270 MONROE  
City,State,Zip: STANTON, CA 90680  
Site ID: 194404  
CERS ID: T0605901465  
CERS Description: Leaking Underground Storage Tank Cleanup Site

**Affiliation:**

Affiliation Type Desc: Local Agency Caseworker  
Entity Name: SHYAMALA RAJAGOPAL - ORANGE COUNTY LOP  
Entity Title: Not reported  
Affiliation Address: 1241 E. DYER ROAD SUITE 120  
Affiliation City: SANTA ANA  
Affiliation State: CA  
Affiliation Country: Not reported  
Affiliation Zip: Not reported  
Affiliation Phone: 7144336262

Affiliation Type Desc: Regional Board Caseworker  
Entity Name: VALERIE JAHN-BULL - SANTA ANA RWQCB (REGION 8)  
Entity Title: Not reported  
Affiliation Address: 3737 MAIN STREET, SUITE 500

Map ID  
Direction  
Distance  
Elevation

MAP FINDINGS

Site

Database(s)

EDR ID Number  
EPA ID Number

**SOLAG DISPOSAL (Continued)**

**S101300110**

Affiliation City: RIVERSIDE  
Affiliation State: CA  
Affiliation Country: Not reported  
Affiliation Zip: Not reported  
Affiliation Phone: 9517824903

**R264**

**1X AKIN, RON  
10732 CHESTNUT AVE  
STANTON, CA 90680**

**HAZNET  
HWTS**

**S123733673  
N/A**

**< 1/8  
1 ft.**

**Site 4 of 19 in cluster R**

**Relative:  
Higher**

**HAZNET:**

**Actual:  
68 ft.**

Name: 1X AKIN, RON  
Address: 10732 CHESTNUT AVE  
Address 2: Not reported  
City,State,Zip: STANTON, CA 906800000  
Contact: MILTKO, VANESSA/SCTY  
Telephone: 7148926642  
Mailing Name: Not reported  
Mailing Address: --

Year: 1991  
Gepaid: CAC000557296  
TSD EPA ID: OKD089761290  
CA Waste Code: 221 - Waste oil and mixed oil  
Disposal Method: 01 -  
Tons: 0.4587

Year: 1991  
Gepaid: CAC000557296  
TSD EPA ID: OKD089761290  
CA Waste Code: 272 - Polymeric resin waste  
Disposal Method: -  
Tons: 0.4587

Year: 1991  
Gepaid: CAC000557296  
TSD EPA ID: OKD089761290  
CA Waste Code: 461 - Paint sludge  
Disposal Method: -  
Tons: 0.4587

Year: 1991  
Gepaid: CAC000557296  
TSD EPA ID: OKD089761290  
CA Waste Code: 491 - Unspecified sludge waste  
Disposal Method: -  
Tons: 0.0834

**HWTS:**

Name: 1X AKIN, RON  
Address: 10732 CHESTNUT AVE  
Address 2: Not reported  
City,State,Zip: STANTON, CA 906800000

Map ID  
Direction  
Distance  
Elevation

MAP FINDINGS

Site

Database(s)

EDR ID Number  
EPA ID Number

**1X AKIN, RON (Continued)**

**S123733673**

EPA ID: CAC000557296  
Inactive Date: 10/25/2000  
Create Date: 01/17/1991  
Last Act Date: 10/25/2000  
Mailing Name: Not reported  
Mailing Address: --  
Mailing Address 2: Not reported  
Mailing City,State,Zip: STANTON, CA 906800000  
Owner Name: RON AKIN  
Owner Address: --  
Owner Address 2: Not reported  
Owner City,State,Zip: --, 99 --  
Contact Name: MILTKO, VANESSA/SCTY  
Contact Address: --  
Contact Address 2: Not reported  
City,State,Zip: --, 99 --

**Q265** **FREEDMAN INDUSTRIAL SALVAGE INC**  
**8192 MONROE AVE**  
**STANTON, CA 90680**  
**< 1/8**  
**1 ft.**

**ECHO** **1023694796**  
**N/A**

**Site 20 of 51 in cluster Q**

**Relative:** ECHO:  
**Higher** Envid: 1023694796  
Registry ID: 110070503788  
**Actual:** DFR URL: <http://echo.epa.gov/detailed-facility-report?fid=110070503788>  
**68 ft.** Name: FREEDMAN INDUSTRIAL SALVAGE INC  
Address: 8192 MONROE AVE  
City,State,Zip: STANTON, CA 90680

**W266** **TASHIMA AUTO BODY, INC.**  
**8101 MONROE STREET**  
**STANTON, CA 90680**  
**< 1/8**  
**1 ft.**

**HAZNET** **S113001160**  
**HWTS** **N/A**

**Site 6 of 26 in cluster W**

**Relative:** HAZNET:  
**Higher** Name: TASHIMA AUTO BODY, INC.  
Address: 8101 MONROE STREET  
**Actual:** Address 2: Not reported  
**68 ft.** City,State,Zip: STANTON, CA 906800000  
Contact: --  
Telephone: --  
Mailing Name: Not reported  
Mailing Address: 8101 MONROE ST  
  
Year: 2002  
Gepaid: CAD058426479  
TSD EPA ID: CAD008252405  
CA Waste Code: 214 - Unspecified solvent mixture  
Disposal Method: R01 - Recycler  
Tons: 0.198  
  
Year: 1998  
Gepaid: CAD058426479



Map ID  
Direction  
Distance  
Elevation

MAP FINDINGS

Site

Database(s)

EDR ID Number  
EPA ID Number

**TASHIMA AUTO BODY, INC. (Continued)**

**S113001160**

TSD EPA ID:	CAD008252405
CA Waste Code:	352 - Other organic solids
Disposal Method:	R01 - Recycler
Tons:	0.125
Year:	1998
Gepaid:	CAD058426479
TSD EPA ID:	CAD008252405
CA Waste Code:	133 - Aqueous solution with total organic residues 10 percent or more
Disposal Method:	R01 - Recycler
Tons:	0.1334
Year:	1995
Gepaid:	CAD058426479
TSD EPA ID:	CAD008364432
CA Waste Code:	214 - Unspecified solvent mixture
Disposal Method:	R01 - Recycler
Tons:	0.18
Year:	1993
Gepaid:	CAD058426479
TSD EPA ID:	UTD991301748
CA Waste Code:	181 - Other inorganic solid waste
Disposal Method:	D80 - Disposal, Land Fill
Tons:	0.1
Year:	1993
Gepaid:	CAD058426479
TSD EPA ID:	CAL000113451
CA Waste Code:	343 - Unspecified organic liquid mixture
Disposal Method:	H01 - Transfer Station
Tons:	0.187
Year:	1993
Gepaid:	CAD058426479
TSD EPA ID:	CAD008252405
CA Waste Code:	214 - Unspecified solvent mixture
Disposal Method:	R01 - Recycler
Tons:	0.288
Year:	1993
Gepaid:	CAD058426479
TSD EPA ID:	CAT080010101
CA Waste Code:	214 - Unspecified solvent mixture
Disposal Method:	H01 - Transfer Station
Tons:	0.198
Year:	1992
Gepaid:	CAD058426479
TSD EPA ID:	CAD008252405
CA Waste Code:	214 - Unspecified solvent mixture
Disposal Method:	R01 - Recycler
Tons:	0.4961
Year:	1991
Gepaid:	CAD058426479
TSD EPA ID:	CAD008252405

Map ID  
Direction  
Distance  
Elevation

MAP FINDINGS

Site

Database(s)

EDR ID Number  
EPA ID Number

**TASHIMA AUTO BODY, INC. (Continued)**

**S113001160**

CA Waste Code: 212 - Oxygenated solvents (acetone, butanol, ethyl acetate, etc.)  
Disposal Method: 01 -  
Tons: 0.1042

[Click this hyperlink](#) while viewing on your computer to access  
5 additional CA HAZNET: record(s) in the EDR Site Report.

**Additional Info:**

Year: 1998  
Gen EPA ID: CAD058426479

Shipment Date: 19981228  
Creation Date: 3/1/1999 0:00:00  
Receipt Date: 19981228  
Manifest ID: 98410999  
Trans EPA ID: CAD008252405  
Trans Name: Not reported  
Trans 2 EPA ID: Not reported  
Trans 2 Name: Not reported  
TSDF EPA ID: CAD008252405  
Trans Name: Not reported  
TSDF Alt EPA ID: Not reported  
TSDF Alt Name: Not reported  
Waste Code Description: 133 - Aqueous solution with 10% or more total organic residues  
RCRA Code: Not reported  
Meth Code: R01 - Recycler  
Quantity Tons: 0.1334  
Waste Quantity: 32  
Quantity Unit: G  
Additional Code 1: Not reported  
Additional Code 2: Not reported  
Additional Code 3: Not reported  
Additional Code 4: Not reported  
Additional Code 5: Not reported

Shipment Date: 19981215  
Creation Date: 2/8/1999 0:00:00  
Receipt Date: 19981215  
Manifest ID: 98410997  
Trans EPA ID: CAD008252405  
Trans Name: Not reported  
Trans 2 EPA ID: Not reported  
Trans 2 Name: Not reported  
TSDF EPA ID: CAD008252405  
Trans Name: Not reported  
TSDF Alt EPA ID: Not reported  
TSDF Alt Name: Not reported  
Waste Code Description: 352 - Other organic solids  
RCRA Code: D001  
Meth Code: R01 - Recycler  
Quantity Tons: 0.125  
Waste Quantity: 250  
Quantity Unit: P  
Additional Code 1: Not reported  
Additional Code 2: Not reported  
Additional Code 3: Not reported

Map ID  
Direction  
Distance  
Elevation

MAP FINDINGS

Site

Database(s)

EDR ID Number  
EPA ID Number

**TASHIMA AUTO BODY, INC. (Continued)**

**S113001160**

Additional Code 4: Not reported  
Additional Code 5: Not reported

Additional Info:

Year: 2002  
Gen EPA ID: CAD058426479

Shipment Date: 20020709  
Creation Date: 1/21/2003 18:31:48  
Receipt Date: 20020709  
Manifest ID: 21648093  
Trans EPA ID: CAD008252405  
Trans Name: Not reported  
Trans 2 EPA ID: Not reported  
Trans 2 Name: Not reported  
TSDF EPA ID: CAD008252405  
Trans Name: Not reported  
TSDF Alt EPA ID: Not reported  
TSDF Alt Name: Not reported  
Waste Code Description: 214 - Unspecified solvent mixture  
RCRA Code: D001  
Meth Code: R01 - Recycler  
Quantity Tons: 0.198  
Waste Quantity: 55  
Quantity Unit: G  
Additional Code 1: Not reported  
Additional Code 2: Not reported  
Additional Code 3: Not reported  
Additional Code 4: Not reported  
Additional Code 5: Not reported

Additional Info:

Year: 1995  
Gen EPA ID: CAD058426479

Shipment Date: 19951013  
Creation Date: 7/26/1996 0:00:00  
Receipt Date: 19951018  
Manifest ID: 95339326  
Trans EPA ID: CAD980585293  
Trans Name: Not reported  
Trans 2 EPA ID: Not reported  
Trans 2 Name: Not reported  
TSDF EPA ID: CAD008364432  
Trans Name: Not reported  
TSDF Alt EPA ID: Not reported  
TSDF Alt Name: Not reported  
Waste Code Description: 214 - Unspecified solvent mixture  
RCRA Code: D001  
Meth Code: R01 - Recycler  
Quantity Tons: 0.18  
Waste Quantity: 50  
Quantity Unit: G  
Additional Code 1: Not reported  
Additional Code 2: Not reported  
Additional Code 3: Not reported

Map ID  
Direction  
Distance  
Elevation

MAP FINDINGS

Site

Database(s)

EDR ID Number  
EPA ID Number

**TASHIMA AUTO BODY, INC. (Continued)**

**S113001160**

Additional Code 4: Not reported  
Additional Code 5: Not reported

Additional Info:

Year: 1993  
Gen EPA ID: CAD058426479

Shipment Date: 19931124  
Creation Date: 9/14/1995 0:00:00  
Receipt Date: 19931124  
Manifest ID: 93162072  
Trans EPA ID: CAD981694664  
Trans Name: Not reported  
Trans 2 EPA ID: Not reported  
Trans 2 Name: Not reported  
TSDF EPA ID: CAL000113451  
Trans Name: Not reported  
TSDF Alt EPA ID: CAL000113451  
TSDF Alt Name: Not reported  
Waste Code Description: 343 - Unspecified organic liquid mixture  
RCRA Code: Not reported  
Meth Code: H01 - Transfer Station  
Quantity Tons: 0.187  
Waste Quantity: 55  
Quantity Unit: G  
Additional Code 1: Not reported  
Additional Code 2: Not reported  
Additional Code 3: Not reported  
Additional Code 4: Not reported  
Additional Code 5: Not reported

Shipment Date: 19930830  
Creation Date: 9/12/1995 0:00:00  
Receipt Date: 19930903  
Manifest ID: 92755896  
Trans EPA ID: CAD980585293  
Trans Name: Not reported  
Trans 2 EPA ID: Not reported  
Trans 2 Name: Not reported  
TSDF EPA ID: CAT080010101  
Trans Name: Not reported  
TSDF Alt EPA ID: CAT080010101  
TSDF Alt Name: Not reported  
Waste Code Description: 214 - Unspecified solvent mixture  
RCRA Code: D001  
Meth Code: H01 - Transfer Station  
Quantity Tons: 0.198  
Waste Quantity: 55  
Quantity Unit: G  
Additional Code 1: Not reported  
Additional Code 2: Not reported  
Additional Code 3: Not reported  
Additional Code 4: Not reported  
Additional Code 5: Not reported

Shipment Date: 19930830  
Creation Date: 9/13/1995 0:00:00

Map ID  
Direction  
Distance  
Elevation

MAP FINDINGS

Site

Database(s)

EDR ID Number  
EPA ID Number

**TASHIMA AUTO BODY, INC. (Continued)**

**S113001160**

Receipt Date: 19930913  
Manifest ID: 92755839  
Trans EPA ID: CAD980585293  
Trans Name: Not reported  
Trans 2 EPA ID: TXD988052494  
Trans 2 Name: Not reported  
TSDF EPA ID: UTD991301748  
Trans Name: Not reported  
TSDF Alt EPA ID: Not reported  
TSDF Alt Name: Not reported  
Waste Code Description: 181 - Other inorganic solid waste Organics  
RCRA Code: Not reported  
Meth Code: D80 - Disposal, Land Fill  
Quantity Tons: 0.1  
Waste Quantity: 200  
Quantity Unit: P  
Additional Code 1: Not reported  
Additional Code 2: Not reported  
Additional Code 3: Not reported  
Additional Code 4: Not reported  
Additional Code 5: Not reported

Shipment Date: 19930702  
Creation Date: 9/11/1995 0:00:00  
Receipt Date: 19930702  
Manifest ID: 92598357  
Trans EPA ID: CAD008252405  
Trans Name: Not reported  
Trans 2 EPA ID: Not reported  
Trans 2 Name: Not reported  
TSDF EPA ID: CAD008252405  
Trans Name: Not reported  
TSDF Alt EPA ID: Not reported  
TSDF Alt Name: Not reported  
Waste Code Description: 214 - Unspecified solvent mixture  
RCRA Code: Not reported  
Meth Code: R01 - Recycler  
Quantity Tons: 0.144  
Waste Quantity: 40  
Quantity Unit: G  
Additional Code 1: Not reported  
Additional Code 2: Not reported  
Additional Code 3: Not reported  
Additional Code 4: Not reported  
Additional Code 5: Not reported

Shipment Date: 19930413  
Creation Date: 9/6/1995 0:00:00  
Receipt Date: 19930415  
Manifest ID: 92039310  
Trans EPA ID: CAD008252405  
Trans Name: Not reported  
Trans 2 EPA ID: Not reported  
Trans 2 Name: Not reported  
TSDF EPA ID: CAD008252405  
Trans Name: Not reported  
TSDF Alt EPA ID: Not reported

Map ID  
Direction  
Distance  
Elevation

MAP FINDINGS

Site

Database(s)

EDR ID Number  
EPA ID Number

**TASHIMA AUTO BODY, INC. (Continued)**

**S113001160**

TSDf Alt Name: Not reported  
Waste Code Description: 214 - Unspecified solvent mixture  
RCRA Code: Not reported  
Meth Code: R01 - Recycler  
Quantity Tons: 0.144  
Waste Quantity: 40  
Quantity Unit: G  
Additional Code 1: Not reported  
Additional Code 2: Not reported  
Additional Code 3: Not reported  
Additional Code 4: Not reported  
Additional Code 5: Not reported

**HWTS:**

Name: TASHIMA AUTO BODY, INC.  
Address: 8101 MONROE STREET  
Address 2: Not reported  
City,State,Zip: STANTON, CA 906800000  
EPA ID: CAD058426479  
Inactive Date: 11/29/1995  
Create Date: 04/10/1987  
Last Act Date: 08/28/2001  
Mailing Name: Not reported  
Mailing Address: 8101 MONROE ST  
Mailing Address 2: Not reported  
Mailing City,State,Zip: STANTON, CA 906800000  
Owner Name: --  
Owner Address: --  
Owner Address 2: Not reported  
Owner City,State,Zip: --, 99 --  
Contact Name: --  
Contact Address: INACTIVE PER VQ99 - BMI  
Contact Address 2: Not reported  
City,State,Zip: --, 99 --

**W267**      **A-1 ACCURATE AUTOMOTIVE**  
**10831 COURT AVE**  
**STANTON, CA 90680**

**CERS HAZ WASTE**      **S123513088**  
**CERS**      **N/A**

< 1/8  
1 ft.

**Site 7 of 26 in cluster W**

**Relative:**  
**Higher**  
**Actual:**  
**68 ft.**

**CERS HAZ WASTE:**  
Name: A-1 ACCURATE AUTOMOTIVE  
Address: 10831 COURT AVE  
City,State,Zip: STANTON, CA 90680  
Site ID: 363575  
CERS ID: 10549099  
CERS Description: Hazardous Waste Generator

**CERS:**

Name: A-1 ACCURATE AUTOMOTIVE  
Address: 10831 COURT AVE  
City,State,Zip: STANTON, CA 90680  
Site ID: 363575  
CERS ID: 10549099  
CERS Description: Chemical Storage Facilities

Map ID  
Direction  
Distance  
Elevation

MAP FINDINGS

Site

Database(s)

EDR ID Number  
EPA ID Number

**A-1 ACCURATE AUTOMOTIVE (Continued)**

**S123513088**

Violations:

Site ID: 363575  
Site Name: A-1 ACCURATE AUTOMOTIVE  
Violation Date: 10-15-2014  
Citation: HSC 6.95 25508(a)(1) - California Health and Safety Code, Chapter 6.95, Section(s) 25508(a)(1)

Violation Description: Failure to complete and electronically submit hazardous material inventory information for all reportable hazardous materials on site at or above reportable quantities.

Violation Notes: Returned to compliance on 05/15/2017.  
Violation Division: Orange County Environmental Health  
Violation Program: HMRRP  
Violation Source: CERS

Site ID: 363575  
Site Name: A-1 ACCURATE AUTOMOTIVE  
Violation Date: 02-01-2019  
Citation: 22 CCR 12 66262.34(f) - California Code of Regulations, Title 22, Chapter 12, Section(s) 66262.34(f)  
Violation Description: Failure to properly label hazardous waste accumulation containers and portable tanks with the following requirements: "Hazardous Waste", name and address of the generator, physical and chemical characteristics of the Hazardous Waste, and starting accumulation date.

Violation Notes: Returned to compliance on 02/01/2019. OBSERVATION: One 55 gallon drum of Used Oil Filters was observed full without an accumulation start date on the labeling. CORRECTIVE ACTION: Mr. Riesing determined and filled out the accumulation start date during the inspection. No further action required.

Violation Division: Orange County Environmental Health  
Violation Program: HW  
Violation Source: CERS

Site ID: 363575  
Site Name: A-1 ACCURATE AUTOMOTIVE  
Violation Date: 02-01-2019  
Citation: HSC 6.95 25508.1(a)-(f) - California Health and Safety Code, Chapter 6.95, Section(s) 25508.1(a)-(f)

Violation Description: Failure to electronically update business plan within 30 days of any one of the following events: A 100 percent or more increase in the quantity of a previously disclosed material. Any handling of a previously undisclosed hazardous materials at or above reportable quantities. A change of business address, business ownership, or business name. A substantial change in the handler's operations that requires modification to any portion of the business plan.

Violation Notes: Returned to compliance on 02/01/2019. OBSERVATION: Electronic submission of the Hazardous Materials Chemical Inventory is not accurate and complete. CORRECTIVE ACTION: Business updated their HMBEP to reflect current materials and quantities and submitted via CERS. Violation corrected on site.

Violation Division: Orange County Environmental Health  
Violation Program: HMRRP  
Violation Source: CERS

Site ID: 363575  
Site Name: A-1 ACCURATE AUTOMOTIVE  
Violation Date: 02-01-2019

Map ID  
Direction  
Distance  
Elevation

MAP FINDINGS

Site

Database(s)

EDR ID Number  
EPA ID Number

**A-1 ACCURATE AUTOMOTIVE (Continued)**

**S123513088**

Citation: HSC 6.95 25505(a)(4) - California Health and Safety Code, Chapter 6.95, Section(s) 25505(a)(4)  
Violation Description: Failure to provide initial and annual training to all employees in safety procedures in the event of a release or threatened release of a hazardous material or failure to document and maintain training records for a minimum of three years.  
Violation Notes: Returned to compliance on 03/23/2020. OBSERVATION: Employee training records were not available for review. All employees are required to be trained annually; new employees are required to be trained within 6 months. CORRECTIVE ACTION: Please provide training records for the Hazardous Materials Business Plan with the following information documented: topic of training, date, employee name, employee signature. Violation must be corrected immediately and documents must be submitted to this Agency within 30 days.  
Violation Division: Orange County Environmental Health  
Violation Program: HMRRP  
Violation Source: CERS

Site ID: 363575  
Site Name: A-1 ACCURATE AUTOMOTIVE  
Violation Date: 10-15-2014  
Citation: HSC 6.95 25508(d) - California Health and Safety Code, Chapter 6.95, Section(s) 25508(d)  
Violation Description: Failure to complete and/or electronically submit a business plan when storing/handling a hazardous material at or above reportable quantities.  
Violation Notes: Returned to compliance on 05/15/2017.  
Violation Division: Orange County Environmental Health  
Violation Program: HMRRP  
Violation Source: CERS

Site ID: 363575  
Site Name: A-1 ACCURATE AUTOMOTIVE  
Violation Date: 02-01-2019  
Citation: HSC 6.95 25508(a)(1) - California Health and Safety Code, Chapter 6.95, Section(s) 25508(a)(1)  
Violation Description: Failure to complete and electronically submit a site map with all required content.  
Violation Notes: Returned to compliance on 02/01/2019. OBSERVATION: Site map does not contain all of the required elements. CORRECTIVE ACTION: Business updated site map to contain all required elements and violation was corrected on site.  
Violation Division: Orange County Environmental Health  
Violation Program: HMRRP  
Violation Source: CERS

Evaluation:  
Eval General Type: Other/Unknown  
Eval Date: 10-15-2014  
Violations Found: Yes  
Eval Type: Other, not routine, done by local agency  
Eval Notes: Orange County Environmental Health as the Certified Unified Program Agency (OC CUPA) is the administrating agency for the Hazardous Materials Disclosure and Business Emergency Plan programs (HMD/BEP) previously administered by the Orange County Fire Authority. During the months of August and December of 2013, the OC CUPA sent out letters to regulated businesses requesting them to electronically



Map ID  
Direction  
Distance  
Elevation

MAP FINDINGS

Site

Database(s)

EDR ID Number  
EPA ID Number

**A-1 ACCURATE AUTOMOTIVE (Continued)**

**S123513088**

submit their HMD/BEP forms. Electronic submission of these forms is a legal requirement. Failure to submit HMD/BEP forms is in violation of the California Health & Safety Code Chapter 6.95. According to our records there is no electronic submission for this facility. Please go to [www.esubmit.ocgov.com](http://www.esubmit.ocgov.com) to request a username and password and submit your HMD/BEP forms within the next 30 days. Businesses may also submit forms via the California Environmental Reporting System. Please verify that all owner information that is prepopulated on the E-Submit Portal is still [Truncated]

Eval Division: Orange County Environmental Health  
Eval Program: HMRRP  
Eval Source: CERS

Eval General Type: Compliance Evaluation Inspection  
Eval Date: 02-05-2016  
Violations Found: No  
Eval Type: Routine done by local agency  
Eval Notes: On site to conduct hazardous materials chemical inventory and business emergency plan inspection this date, consent to enter, inspect and take photographs was given James The HMBEP has been submitted through ----CERS On this date this agency helped input chemicals. Facility needs to upload map. The facility has the following hazardous materials that exceed the required disclosure quantities: New oil Waste oil Waste Antifreeze Propane Note: Please review the maximum amount of each chemical that is onsite. Also review the average daily amount and revise it so that it reflects the amount of each chemical that is typically onsite. Reporting thresholds are 500 pounds of solid or 55 gallons of liquid or 200 cubic feet of gas. .

Eval Division: Orange County Environmental Health  
Eval Program: HMRRP  
Eval Source: CERS

Eval General Type: Other/Unknown  
Eval Date: 02-09-2016  
Violations Found: No  
Eval Type: Other, not routine, done by local agency  
Eval Notes: Accepted First Submittal. Violations corrected.  
Eval Division: Orange County Environmental Health  
Eval Program: HMRRP  
Eval Source: CERS

Eval General Type: Other/Unknown  
Eval Date: 03-23-2020  
Violations Found: No  
Eval Type: Other, not routine, done by local agency  
Eval Notes: Annual safety training records covering the Hazardous Materials Business Plan have been received on 3/23/2020 for this site. Violation I239 has been corrected. Please continue to conduct annual safety training with employees and ensure records are available for a minimum of 3 years per HSC 6.95 25505(a)(4).

Eval Division: Orange County Environmental Health  
Eval Program: HMRRP  
Eval Source: CERS

Eval General Type: Other/Unknown  
Eval Date: 04-16-2016  
Violations Found: No

Map ID  
Direction  
Distance  
Elevation

MAP FINDINGS

Site

Database(s)

EDR ID Number  
EPA ID Number

**A-1 ACCURATE AUTOMOTIVE (Continued)**

**S123513088**

Eval Type: Other, not routine, done by local agency  
Eval Notes: NOV PO Return 8/25/15. 4/16: EC, CERS, Esubmit and Account review. A01 conducted 2/5/16. CERS SUBMISSION 2/8/16 ACCEPTED 2/9/16.

Eval Division: Orange County Environmental Health  
Eval Program: HMRRP  
Eval Source: CERS

Eval General Type: Other/Unknown  
Eval Date: 04-19-2017  
Violations Found: No  
Eval Type: Other, not routine, done by local agency  
Eval Notes: Reviewed facility's CERS HMBP submission. All submittal elements accepted. Suggestions were made for the hazardous material inventory and site map. Submission accepted however please note for the following: Hazardous Materials Inventory - The maximum daily amount should reflect the maximum amount of that material that you may have on site at any one time. The average daily amount should reflect the amount of that material that may be present at any one time. For example, a 55 gallon drum of motor oil has a maximum daily amount of 55 gallons, but may have an average daily amount of 30 or 40 gallons. Site map - Please add the following information: storm drains and sewers, emergency response equipment (fire extinguishers, fire hydrants, absorbent materials), evacuation staging area.

Eval Division: Orange County Environmental Health  
Eval Program: HMRRP  
Eval Source: CERS

Eval General Type: Other/Unknown  
Eval Date: 08-07-2015  
Violations Found: No  
Eval Type: Other, not routine, done by local agency  
Eval Notes: Not reported  
Eval Division: Orange County Environmental Health  
Eval Program: HMRRP  
Eval Source: CERS

Eval General Type: Compliance Evaluation Inspection  
Eval Date: 01-08-2014  
Violations Found: No  
Eval Type: Routine done by local agency  
Eval Notes: On-site for routine inspection. Permission to enter, inspect, and take photographs granted by Jim Reising this date. Hazardous Waste reviewed at site. waste aqueous solvent is hauled by Safety Kleen , waste oil, filters and coolant is hauled by AES HW containers are properly labeled and dated. Emergency numbers posted. Inspected trash/dumpster and it does not appear to contain any hazardous waste. The perimeter of the facility was also inspected; no obvious signs of releases were noted.

Eval Division: Orange County Environmental Health  
Eval Program: HW  
Eval Source: CERS

Eval General Type: Other/Unknown  
Eval Date: 01-26-2016  
Violations Found: No  
Eval Type: Other, not routine, done by local agency  
Eval Notes: Received a call from Fascia on this day. This agency indicated that

Map ID  
Direction  
Distance  
Elevation

MAP FINDINGS

Site

Database(s)

EDR ID Number  
EPA ID Number

**A-1 ACCURATE AUTOMOTIVE (Continued)**

**S123513088**

she is not on ether CERS or esubmit. she needs to go in an apply for a user name and password.

Eval Division: Orange County Environmental Health  
Eval Program: HMRRP  
Eval Source: CERS

Eval General Type: Compliance Evaluation Inspection  
Eval Date: 02-01-2019  
Violations Found: Yes  
Eval Type: Routine done by local agency  
Eval Notes: On site for a routine hazardous waste inspection. Consent to enter and inspect granted by Jim Reising, Owner. Walked throughout the facility. Observed hazardous waste storage areas. Discussed container storage requirements with Mr. Reising. Manifests were available and reviewed. Emergency plan is available inside the office. No hazardous waste or universal waste observed in the dumpster/enclosure area.

Eval Division: Orange County Environmental Health  
Eval Program: HW  
Eval Source: CERS

Eval General Type: Compliance Evaluation Inspection  
Eval Date: 02-01-2019  
Violations Found: Yes  
Eval Type: Routine done by local agency  
Eval Notes: On site for routine hazardous materials and business emergency plan inspection. Consent to enter and inspect granted by Jim Reising, Owner. Observed the facility and inspected hazardous materials storage. The following materials were observed in amounts that meet or exceed the minimum volumes required for disclosure: - 125 gallon tank of Automatic Transmission Fluid - 125 gallon tank of Motor Oil - (2) 7 gallon cylinders of Propane - 55 gallon drum of Waste Antifreeze - 300 gallon tank of Waste Oil The following documentation submitted to CERS on 2/1/2019 has been received and ACCEPTED: - Business Activities - Owner/Operator Information - Hazardous Materials Inventory - Site Map - Emergency Response Plan - Employee Training Plan The facility is responsible for identifying all hazardous materials, to include hazardous wastes, which are above disclosure thresholds of 55 gallons for liquids, 500 pounds for solids, & 200 cubic feet for gases. If is a [Truncated]

Eval Division: Orange County Environmental Health  
Eval Program: HMRRP  
Eval Source: CERS

Eval General Type: Compliance Evaluation Inspection  
Eval Date: 02-05-2016  
Violations Found: No  
Eval Type: Routine done by local agency  
Eval Notes: On site to conduct a Hazardous Waste Inspection. Met with James who explained the process, escorted me through the site and gave consent to enter/inspect. Facility contains: Use oil, used oil filters , waste antifreeze and a parts washer. Facility owner is A-1 Accurate Automotive LLC Hazardous waste containers are properly labeled and covered. All containers storing hazardous waste must be labeled with the following information: 1. The words G HAZARDOUS WasteG 2. Waste (name) 3. Hazardous property of the waste (e.g. G toxic, flammable, corrosive, etc.) 4. Physical state of the waste (liquid or solid) 5. Name and address of the business. 6. Accumulation date (date the first

Map ID  
Direction  
Distance  
Elevation

MAP FINDINGS

Site

Database(s)

EDR ID Number  
EPA ID Number

**A-1 ACCURATE AUTOMOTIVE (Continued)**

**S123513088**

drop of waste has been placed in container) Documents Available for review: 1. Hazardous waste Manifest/Receipts (keep a copy on site for three years). - Note: A copy of the federal manifest must be sent to DTSC. (Department of Toxic Substances Control, P.O. Box 400, Sacramento, CA [Truncated])

Eval Division: Orange County Environmental Health  
Eval Program: HW  
Eval Source: CERS

**Enforcement Action:**

Site ID: 363575  
Site Name: A-1 ACCURATE AUTOMOTIVE  
Site Address: 10831 COURT AVE  
Site City: STANTON  
Site Zip: 90680  
Enf Action Date: 08-07-2015  
Enf Action Type: Notice of Violation (Unified Program)  
Enf Action Description: Notice of Violation Issued by the Inspector at the Time of Inspection  
Enf Action Notes: Failure to Electronically Submit HMD/BEP.  
Enf Action Division: Orange County Environmental Health  
Enf Action Program: HMRRP  
Enf Action Source: CERS

**Coordinates:**

Site ID: 363575  
Facility Name: A-1 ACCURATE AUTOMOTIVE  
Env Int Type Code: HWG  
Program ID: 10549099  
Coord Name: Not reported  
Ref Point Type Desc: Center of a facility or station.  
Latitude: 33.805270  
Longitude: -117.991360

**Affiliation:**

Affiliation Type Desc: CUPA District  
Entity Name: Orange County Env Health  
Entity Title: Not reported  
Affiliation Address: 1241 East Dyer Road Suite 120  
Affiliation City: Santa Ana  
Affiliation State: CA  
Affiliation Country: Not reported  
Affiliation Zip: 92705-5611  
Affiliation Phone: (714) 433-6406

Affiliation Type Desc: Environmental Contact  
Entity Name: James Reising  
Entity Title: Not reported  
Affiliation Address: 10831 Court Ave  
Affiliation City: Stanton  
Affiliation State: CA  
Affiliation Country: Not reported  
Affiliation Zip: 90680  
Affiliation Phone: Not reported

Affiliation Type Desc: Facility Mailing Address  
Entity Name: Mailing Address

Map ID  
Direction  
Distance  
Elevation

MAP FINDINGS

Site

Database(s)

EDR ID Number  
EPA ID Number

**A-1 ACCURATE AUTOMOTIVE (Continued)**

**S123513088**

Entity Title: Not reported  
Affiliation Address: 10831 Court Ave  
Affiliation City: Stanton  
Affiliation State: CA  
Affiliation Country: Not reported  
Affiliation Zip: 90680  
Affiliation Phone: Not reported

Affiliation Type Desc: Legal Owner  
Entity Name: A-1 Accurate Automotive LLC  
Entity Title: Not reported  
Affiliation Address: 10831 Court Ave  
Affiliation City: Stanton  
Affiliation State: CA  
Affiliation Country: United States  
Affiliation Zip: 90680  
Affiliation Phone: (714) 527-0510

Affiliation Type Desc: Parent Corporation  
Entity Name: A-1 ACCURATE AUTOMOTIVE  
Entity Title: Not reported  
Affiliation Address: Not reported  
Affiliation City: Not reported  
Affiliation State: Not reported  
Affiliation Country: Not reported  
Affiliation Zip: Not reported  
Affiliation Phone: Not reported

Affiliation Type Desc: Identification Signer  
Entity Name: Jim Reising  
Entity Title: Owner  
Affiliation Address: Not reported  
Affiliation City: Not reported  
Affiliation State: Not reported  
Affiliation Country: Not reported  
Affiliation Zip: Not reported  
Affiliation Phone: Not reported

Affiliation Type Desc: Document Preparer  
Entity Name: Jim Reising  
Entity Title: Not reported  
Affiliation Address: Not reported  
Affiliation City: Not reported  
Affiliation State: Not reported  
Affiliation Country: Not reported  
Affiliation Zip: Not reported  
Affiliation Phone: Not reported

Affiliation Type Desc: Operator  
Entity Name: A-1 Accuarte Automotive  
Entity Title: Not reported  
Affiliation Address: Not reported  
Affiliation City: Not reported  
Affiliation State: Not reported  
Affiliation Country: Not reported  
Affiliation Zip: Not reported  
Affiliation Phone: (714) 527-0510

Map ID  
Direction  
Distance  
Elevation

MAP FINDINGS

Site

Database(s)

EDR ID Number  
EPA ID Number

**K268**  
**STANTON FIRE DEPT**  
**7871 PACIFIC ST**  
**STANTON, CA 90680**  
**< 1/8**  
**1 ft.**

**UST** **U003778890**  
**N/A**

**Site 4 of 8 in cluster K**

**Relative:**  
**Lower**

UST:

**Actual:**  
**67 ft.**

Name: STANTON FIRE DEPT  
Address: 7871 PACIFIC ST  
City,State,Zip: STANTON, CA 90680  
Facility ID: 11495  
Permitting Agency: ORANGE COUNTY  
Latitude: 33.8087727  
Longitude: -117.993735

**Q269**  
**BEST DEAL INC**  
**8171 MONROE AVE**  
**STANTON, CA 90680**  
**< 1/8**  
**1 ft.**

**CIWQS** **S121623388**  
**N/A**

**Site 21 of 51 in cluster Q**

**Relative:**  
**Lower**

CIWQS:

**Actual:**  
**67 ft.**

Name: BEST DEAL INC  
Address: 8171 MONROE AVE  
City,State,Zip: STANTON, CA 90680  
Agency: Best Deal Inc  
Agency Address: 8171 Monroe Ave, Stanton, CA 90680  
Place/Project Type: Industrial - Motor Vehicle Parts, Used  
SIC/NAICS: 5015  
Region: 8  
Program: INDSTW  
Regulatory Measure Status: Terminated  
Regulatory Measure Type: Storm water industrial  
Order Number: 2014-0057-DWQ  
WDID: 8 30I010243  
NPDES Number: CAS000001  
Adoption Date: Not reported  
Effective Date: 06/28/1993  
Termination Date: 12/10/2001  
Expiration/Review Date: Not reported  
Design Flow: Not reported  
Major/Minor: Not reported  
Complexity: Not reported  
TTWQ: Not reported  
Enforcement Actions within 5 years: 0  
Violations within 5 years: 0  
Latitude: 33.80564  
Longitude: -117.98986

Map ID  
Direction  
Distance  
Elevation

MAP FINDINGS

Site

Database(s)

EDR ID Number  
EPA ID Number

**V270**  
**< 1/8**  
**1 ft.**

**J V & D V MFG INC**  
**10681 COURT ST**  
**STANTON, CA 90680**

**HAZNET**  
**HWTS**

**S113104984**  
**N/A**

**Site 4 of 9 in cluster V**

**Relative:**  
**Higher**

**Actual:**  
**69 ft.**

HAZNET:

Name: J V & D V MFG INC  
Address: 10681 COURT ST  
Address 2: Not reported  
City,State,Zip: STANTON, CA 906800000  
Contact: JAY VOUGHT/VP  
Telephone: 7143304876  
Mailing Name: Not reported  
Mailing Address: 10681 COURT ST

Year: 2003  
Gepaid: CAL000206471  
TSD EPA ID: CAD008252405  
CA Waste Code: 214 - Unspecified solvent mixture  
Disposal Method: R01 - Recycler  
Tons: 0.1908

Year: 2003  
Gepaid: CAL000206471  
TSD EPA ID: CAD008252405  
CA Waste Code: 352 - Other organic solids  
Disposal Method: H01 - Transfer Station  
Tons: 0.21

Year: 2002  
Gepaid: CAL000206471  
TSD EPA ID: CAD008252405  
CA Waste Code: 214 - Unspecified solvent mixture  
Disposal Method: R01 - Recycler  
Tons: 0.2736

Year: 2002  
Gepaid: CAL000206471  
TSD EPA ID: CAD008252405  
CA Waste Code: 352 - Other organic solids  
Disposal Method: H01 - Transfer Station  
Tons: 0.075

Year: 2001  
Gepaid: CAL000206471  
TSD EPA ID: CAD008252405  
CA Waste Code: 214 - Unspecified solvent mixture  
Disposal Method: R01 - Recycler  
Tons: 0.0576

Additional Info:

Year: 2003  
Gen EPA ID: CAL000206471

Shipment Date: 20031113  
Creation Date: 8/24/2004 10:00:04  
Receipt Date: 20031113

Map ID  
Direction  
Distance  
Elevation

MAP FINDINGS

Site

Database(s)

EDR ID Number  
EPA ID Number

**J V & D V MFG INC (Continued)**

**S113104984**

Manifest ID: 22891439  
Trans EPA ID: CAD008252405  
Trans Name: PACIFIC COAST LACQUER  
Trans 2 EPA ID: Not reported  
Trans 2 Name: Not reported  
TSDF EPA ID: CAD008252405  
Trans Name: PACIFIC RESOURCE RECOVERY  
TSDF Alt EPA ID: CAD008252405  
TSDF Alt Name: Not reported  
Waste Code Description: 214 - Unspecified solvent mixture  
RCRA Code: D001  
Meth Code: R01 - Recycler  
Quantity Tons: 0.0828  
Waste Quantity: 23  
Quantity Unit: G  
Additional Code 1: Not reported  
Additional Code 2: Not reported  
Additional Code 3: Not reported  
Additional Code 4: Not reported  
Additional Code 5: Not reported

Shipment Date: 20031113  
Creation Date: 8/24/2004 10:00:04  
Receipt Date: 20031113  
Manifest ID: 22891439  
Trans EPA ID: CAD008252405  
Trans Name: PACIFIC COAST LACQUER  
Trans 2 EPA ID: Not reported  
Trans 2 Name: Not reported  
TSDF EPA ID: CAD008252405  
Trans Name: PACIFIC RESOURCE RECOVERY  
TSDF Alt EPA ID: CAD008252405  
TSDF Alt Name: Not reported  
Waste Code Description: 352 - Other organic solids  
RCRA Code: D001  
Meth Code: H01 - Transfer Station  
Quantity Tons: 0.1  
Waste Quantity: 200  
Quantity Unit: P  
Additional Code 1: Not reported  
Additional Code 2: Not reported  
Additional Code 3: Not reported  
Additional Code 4: Not reported  
Additional Code 5: Not reported

Shipment Date: 20030417  
Creation Date: 1/5/2007 18:30:44  
Receipt Date: 20030417  
Manifest ID: 22569677  
Trans EPA ID: CAD008252405  
Trans Name: Not reported  
Trans 2 EPA ID: Not reported  
Trans 2 Name: Not reported  
TSDF EPA ID: CAD008252405  
Trans Name: Not reported  
TSDF Alt EPA ID: CAD008252405  
TSDF Alt Name: Not reported



Map ID  
Direction  
Distance  
Elevation

MAP FINDINGS

Site

Database(s)

EDR ID Number  
EPA ID Number

**J V & D V MFG INC (Continued)**

**S113104984**

Waste Code Description: 214 - Unspecified solvent mixture  
RCRA Code: D001  
Meth Code: R01 - Recycler  
Quantity Tons: 0.108  
Waste Quantity: 30  
Quantity Unit: G  
Additional Code 1: Not reported  
Additional Code 2: Not reported  
Additional Code 3: Not reported  
Additional Code 4: Not reported  
Additional Code 5: Not reported

Shipment Date: 20030417  
Creation Date: 1/5/2007 18:30:44  
Receipt Date: 20030417  
Manifest ID: 22569677  
Trans EPA ID: CAD008252405  
Trans Name: Not reported  
Trans 2 EPA ID: Not reported  
Trans 2 Name: Not reported  
TSDF EPA ID: CAD008252405  
Trans Name: Not reported  
TSDF Alt EPA ID: CAD008252405  
TSDF Alt Name: Not reported  
Waste Code Description: 352 - Other organic solids  
RCRA Code: D001  
Meth Code: H01 - Transfer Station  
Quantity Tons: 0.11  
Waste Quantity: 220  
Quantity Unit: P  
Additional Code 1: Not reported  
Additional Code 2: Not reported  
Additional Code 3: Not reported  
Additional Code 4: Not reported  
Additional Code 5: Not reported

**Additional Info:**

Year: 2002  
Gen EPA ID: CAL000206471

Shipment Date: 20020606  
Creation Date: 2/7/2003 18:31:14  
Receipt Date: 20020606  
Manifest ID: 21646787  
Trans EPA ID: CAD008252405  
Trans Name: Not reported  
Trans 2 EPA ID: Not reported  
Trans 2 Name: Not reported  
TSDF EPA ID: CAD008252405  
Trans Name: Not reported  
TSDF Alt EPA ID: Not reported  
TSDF Alt Name: Not reported  
Waste Code Description: 352 - Other organic solids  
RCRA Code: D001  
Meth Code: H01 - Transfer Station  
Quantity Tons: 0.075  
Waste Quantity: 150

Map ID  
Direction  
Distance  
Elevation

MAP FINDINGS

Site

Database(s)

EDR ID Number  
EPA ID Number

**J V & D V MFG INC (Continued)**

**S113104984**

Quantity Unit:	P
Additional Code 1:	Not reported
Additional Code 2:	Not reported
Additional Code 3:	Not reported
Additional Code 4:	Not reported
Additional Code 5:	Not reported
Shipment Date:	20020530
Creation Date:	8/5/2002 18:31:21
Receipt Date:	20020530
Manifest ID:	21646658
Trans EPA ID:	CAD008252405
Trans Name:	Not reported
Trans 2 EPA ID:	Not reported
Trans 2 Name:	Not reported
TSDf EPA ID:	CAD008252405
Trans Name:	Not reported
TSDf Alt EPA ID:	Not reported
TSDf Alt Name:	Not reported
Waste Code Description:	214 - Unspecified solvent mixture
RCRA Code:	D001
Meth Code:	R01 - Recycler
Quantity Tons:	0.0576
Waste Quantity:	16
Quantity Unit:	G
Additional Code 1:	Not reported
Additional Code 2:	Not reported
Additional Code 3:	Not reported
Additional Code 4:	Not reported
Additional Code 5:	Not reported
Shipment Date:	20020222
Creation Date:	7/25/2002 18:31:24
Receipt Date:	20020222
Manifest ID:	21417330
Trans EPA ID:	CAD008252405
Trans Name:	Not reported
Trans 2 EPA ID:	Not reported
Trans 2 Name:	Not reported
TSDf EPA ID:	CAD008252405
Trans Name:	Not reported
TSDf Alt EPA ID:	Not reported
TSDf Alt Name:	Not reported
Waste Code Description:	214 - Unspecified solvent mixture
RCRA Code:	D001
Meth Code:	R01 - Recycler
Quantity Tons:	0.108
Waste Quantity:	30
Quantity Unit:	G
Additional Code 1:	Not reported
Additional Code 2:	Not reported
Additional Code 3:	Not reported
Additional Code 4:	Not reported
Additional Code 5:	Not reported
Shipment Date:	20020222
Creation Date:	7/25/2002 18:31:24

Map ID  
Direction  
Distance  
Elevation

MAP FINDINGS

Site

Database(s)

EDR ID Number  
EPA ID Number

**J V & D V MFG INC (Continued)**

**S113104984**

Receipt Date: 20020222  
Manifest ID: 21417330  
Trans EPA ID: CAD008252405  
Trans Name: Not reported  
Trans 2 EPA ID: Not reported  
Trans 2 Name: Not reported  
TSDF EPA ID: CAD008252405  
Trans Name: Not reported  
TSDF Alt EPA ID: Not reported  
TSDF Alt Name: Not reported  
Waste Code Description: 214 - Unspecified solvent mixture  
RCRA Code: D001  
Meth Code: R01 - Recycler  
Quantity Tons: 0.108  
Waste Quantity: 30  
Quantity Unit: G  
Additional Code 1: Not reported  
Additional Code 2: Not reported  
Additional Code 3: Not reported  
Additional Code 4: Not reported  
Additional Code 5: Not reported

**Additional Info:**

Year: 2001  
Gen EPA ID: CAL000206471

Shipment Date: 20011105  
Creation Date: 1/16/2002 0:00:00  
Receipt Date: 20011105  
Manifest ID: 21411657  
Trans EPA ID: CAD008252405  
Trans Name: Not reported  
Trans 2 EPA ID: Not reported  
Trans 2 Name: Not reported  
TSDF EPA ID: CAD008252405  
Trans Name: Not reported  
TSDF Alt EPA ID: CAD008252405  
TSDF Alt Name: Not reported  
Waste Code Description: 214 - Unspecified solvent mixture  
RCRA Code: D001  
Meth Code: R01 - Recycler  
Quantity Tons: 0.0576  
Waste Quantity: 16  
Quantity Unit: G  
Additional Code 1: Not reported  
Additional Code 2: Not reported  
Additional Code 3: Not reported  
Additional Code 4: Not reported  
Additional Code 5: Not reported

**HWTS:**

Name: J V & D V MFG INC  
Address: 10681 COURT ST  
Address 2: Not reported  
City,State,Zip: STANTON, CA 906800000  
EPA ID: CAL000206471

Map ID  
Direction  
Distance  
Elevation

MAP FINDINGS

Site

Database(s)

EDR ID Number  
EPA ID Number

**J V & D V MFG INC (Continued)**

**S113104984**

Inactive Date: 06/30/2004  
Create Date: 05/10/2001  
Last Act Date: 03/28/2005  
Mailing Name: Not reported  
Mailing Address: 10681 COURT ST  
Mailing Address 2: Not reported  
Mailing City,State,Zip: STANTON, CA 906800000  
Owner Name: J V & D V MFG INC  
Owner Address: 10681 COURT ST  
Owner Address 2: Not reported  
Owner City,State,Zip: STANTON, CA 906800000  
Contact Name: JAY VOUGHT/VP  
Contact Address: 10681 COURT ST  
Contact Address 2: Not reported  
City,State,Zip: STANTON, CA 906800000

**L271**

**COUCH & PHILIPPI INC  
10680 FERN ST  
STANTON, CA 90680**

**FINDS 1005775280  
ECHO N/A**

**< 1/8  
1 ft.**

**Site 18 of 25 in cluster L**

**Relative:  
Higher**

**FINDS:**  
Registry ID: 110002417965

**Actual:  
71 ft.**

Click Here:

Environmental Interest/Information System:

RCRAInfo is a national information system that supports the Resource Conservation and Recovery Act (RCRA) program through the tracking of events and activities related to facilities that generate, transport, and treat, store, or dispose of hazardous waste. RCRAInfo allows RCRA program staff to track the notification, permit, compliance, and corrective action activities required under RCRA.

HAZARDOUS AIR POLLUTANT MAJOR  
STATE MASTER

Click this hyperlink while viewing on your computer to access additional FINDS: detail in the EDR Site Report.

**ECHO:**

Envid: 1005775280  
Registry ID: 110002417965  
DFR URL: <http://echo.epa.gov/detailed-facility-report?fid=110002417965>  
Name: COUCH & PHILIPPI INC  
Address: 10680 FERN ST  
City,State,Zip: STANTON, CA 90680

Map ID  
Direction  
Distance  
Elevation

MAP FINDINGS

EDR ID Number  
EPA ID Number

**L272**      **OCCS INC**      **FINDS**      **1025996456**  
**< 1/8**      **10680 FERN AVE**      **N/A**  
**1 ft.**      **STANTON, CA 90680**

**Site 19 of 25 in cluster L**

**Relative:**      FINDS:  
**Higher**      Registry ID:      110070618142

**Actual:**  
**71 ft.**      Click Here:

Environmental Interest/Information System:

US National Pollutant Discharge Elimination System (NPDES) module of the Compliance Information System (ICIS) tracks surface water permits issued under the Clean Water Act. Under NPDES, all facilities that discharge pollutants from any point source into waters of the United States are required to obtain a permit. The permit will likely contain limits on what can be discharged, impose monitoring and reporting requirements, and include other provisions to ensure that the discharge does not adversely affect water quality.

ICIS (Integrated Compliance Information System) is the Integrated Compliance Information System and provides a database that, when complete, will contain integrated Enforcement and Compliance information across most of EPA's programs. The vision for ICIS is to replace EPA's independent databases that contain Enforcement data with a single repository for that information. Currently, ICIS contains all Federal Administrative and Judicial enforcement actions. This information is maintained in ICIS by EPA in the Regional offices and its Headquarters. A future release of ICIS will replace the Permit Compliance System (PCS) which supports the NPDES and will integrate that information with Federal actions already in the system. ICIS also has the capability to track other activities occurring in the Region that support Compliance and Enforcement programs. These include; Incident Tracking, Compliance Assistance, and Compliance Monitoring.

[Click this hyperlink](#) while viewing on your computer to access additional FINDS: detail in the EDR Site Report.

**W273**      **A-1 ACCURATE AUTOMOTIVE**      **HAZNET**      **S123077056**  
**< 1/8**      **10831 COURT ST**      **HWTS**      **N/A**  
**1 ft.**      **STANTON, CA 90680**

**Site 8 of 26 in cluster W**

**Relative:**      HAZNET:  
**Lower**      Name:      A-1 ACCURATE AUTOMOTIVE  
**Actual:**      Address:      10831 COURT ST  
**67 ft.**      Address 2:      Not reported  
City,State,Zip:      STANTON, CA 906800000  
Contact:      JIM REISING  
Telephone:      7145270510  
Mailing Name:      Not reported  
Mailing Address:      10831 COURT AVE  
  
Year:      2018  
Gepaid:      CAL000265094  
TSD EPA ID:      CAD097030993  
CA Waste Code:      352 - Other organic solids  
Disposal Method:      H141 - Storage, Bulking, And/Or Transfer Off Site--No Treatment/Reovery (H010-H129) Or (H131-H135)  
  
Tons:      0.10000

Map ID  
Direction  
Distance  
Elevation

MAP FINDINGS

Site

Database(s)

EDR ID Number  
EPA ID Number

**A-1 ACCURATE AUTOMOTIVE (Continued)**

**S123077056**

Year: 2017  
Gepaid: CAL000265094  
TSD EPA ID: CAD097030993  
CA Waste Code: 352 - Other organic solids  
Disposal Method: H141 - Storage, Bulking, And/Or Transfer Off Site--No  
Treatment/Reovery (H010-H129) Or (H131-H135)  
Tons: 0.09

**Additional Info:**

Year: 2017  
Gen EPA ID: CAL000265094  
  
Shipment Date: 20171121  
Creation Date: 6/13/2018 18:30:39  
Receipt Date: 20171127  
Manifest ID: 017731568JJK  
Trans EPA ID: CAD028277036  
Trans Name: ASBURY ENVIRONMENTAL SERVICES  
Trans 2 EPA ID: Not reported  
Trans 2 Name: Not reported  
TSD EPA ID: CAD097030993  
Trans Name: US ECOLOGY VERNON INC  
TSD EPA ID: Not reported  
TSD EPA Alt Name: Not reported  
Waste Code Description: 352 - Other organic solids  
RCRA Code: Not reported  
Meth Code: H141 - Storage, Bulking, And/Or Transfer Off Site--No  
Treatment/Reovery (H010-H129) Or (H131-H135)  
Quantity Tons: 0.09  
Waste Quantity: 180  
Quantity Unit: P  
Additional Code 1: Not reported  
Additional Code 2: Not reported  
Additional Code 3: Not reported  
Additional Code 4: Not reported  
Additional Code 5: Not reported

**HWTS:**

Name: A-1 ACCURATE AUTOMOTIVE  
Address: 10831 COURT ST  
Address 2: Not reported  
City,State,Zip: STANTON, CA 90680  
EPA ID: CAL000265094  
Inactive Date: Not reported  
Create Date: 01/17/2003  
Last Act Date: 07/21/2020  
Mailing Name: Not reported  
Mailing Address: 10831 COURT AVE  
Mailing Address 2: Not reported  
Mailing City,State,Zip: STANTON, CA 906800000  
Owner Name: JIM REISING  
Owner Address: 10831 COURT AVE  
Owner Address 2: Not reported  
Owner City,State,Zip: STANTON, CA 906800000  
Contact Name: JIM REISING

Map ID  
Direction  
Distance  
Elevation

MAP FINDINGS

Site

Database(s)

EDR ID Number  
EPA ID Number

**A-1 ACCURATE AUTOMOTIVE (Continued)**

**S123077056**

Contact Address: 10831 COURT AVE  
Contact Address 2: Not reported  
City,State,Zip: STANTON, CA 90680  
  
NAICS:  
EPA ID: CAL000265094  
Create Date: 2003-01-17 11:24:10.733  
NAICS Code: 811111  
NAICS Description: General Automotive Repair  
Issued EPA ID Date: 2003-01-17 11:24:10.70000  
Inactive Date: Not reported  
Facility Name: A-1 ACCURATE AUTOMOTIVE  
Facility Address: 10831 COURT ST  
Facility Address 2: Not reported  
Facility City: STANTON  
Facility County: Not reported  
Facility State: CA  
Facility Zip: 90680

**W274**

**A-1 ACCURATE AUTOMOTIVE  
10831 COURT ST  
STANTON, CA 90680**

**FINDS 1024666988  
ECHO N/A**

**< 1/8  
1 ft.**

**Site 9 of 26 in cluster W**

**Relative:  
Lower**

**FINDS:**  
Registry ID: 110070455382

**Actual:  
67 ft.**

Click Here:

Environmental Interest/Information System:

RCRAInfo is a national information system that supports the Resource Conservation and Recovery Act (RCRA) program through the tracking of events and activities related to facilities that generate, transport, and treat, store, or dispose of hazardous waste. RCRAInfo allows RCRA program staff to track the notification, permit, compliance, and corrective action activities required under RCRA.

Click this hyperlink while viewing on your computer to access additional FINDS: detail in the EDR Site Report.

**ECHO:**

Envid: 1024666988  
Registry ID: 110070455382  
DFR URL: <http://echo.epa.gov/detailed-facility-report?fid=110070455382>  
Name: A-1 ACCURATE AUTOMOTIVE  
Address: 10831 COURT ST  
City,State,Zip: STANTON, CA 90680

Map ID  
Direction  
Distance  
Elevation

MAP FINDINGS

EDR ID Number  
EPA ID Number

**W275**      **A-1 ACCURATE AUTOMOTIVE**      **RCRA NonGen / NLR**      **1024805693**  
**< 1/8**      **10831 COURT ST**           **CAL000265094**  
**1 ft.**      **STANTON, CA 90680**

**Site 10 of 26 in cluster W**

**Relative:**      RCRA NonGen / NLR:  
**Lower**      Date Form Received by Agency:      2003-01-17 00:00:00.0  
**Actual:**      Handler Name:      A-1 ACCURATE AUTOMOTIVE  
**67 ft.**      Handler Address:      10831 COURT ST  
      Handler City,State,Zip:      STANTON, CA 90680  
      EPA ID:      CAL000265094  
      Contact Name:      JIM REISING  
      Contact Address:      10831 COURT ST  
      Contact City,State,Zip:      STANTON, CA 90680-0000  
      Contact Telephone:      714-527-0510  
      Contact Fax:      714-527-0521  
      Contact Email:      THEAUTOREPAIRGUY@GMAIL.COM  
      Contact Title:      Not reported  
      EPA Region:      09  
      Land Type:      Not reported  
      Federal Waste Generator Description:      Not a generator, verified  
      Non-Notifier:      Not reported  
      Biennial Report Cycle:      Not reported  
      Accessibility:      Not reported  
      Active Site Indicator:      Handler Activities  
      State District Owner:      Not reported  
      State District:      Not reported  
      Mailing Address:      10831 COURT ST  
      Mailing City,State,Zip:      STANTON, CA 90680-0000  
      Owner Name:      JIM REISING  
      Owner Type:      Other  
      Operator Name:      JIM REISING  
      Operator Type:      Other  
      Short-Term Generator Activity:      No  
      Importer Activity:      No  
      Mixed Waste Generator:      No  
      Transporter Activity:      No  
      Transfer Facility Activity:      No  
      Recycler Activity with Storage:      No  
      Small Quantity On-Site Burner Exemption:      No  
      Smelting Melting and Refining Furnace Exemption:      No  
      Underground Injection Control:      No  
      Off-Site Waste Receipt:      No  
      Universal Waste Indicator:      Yes  
      Universal Waste Destination Facility:      Yes  
      Federal Universal Waste:      No  
      Active Site Fed-Reg Treatment Storage and Disposal Facility:      Not reported  
      Active Site Converter Treatment storage and Disposal Facility:      Not reported  
      Active Site State-Reg Treatment Storage and Disposal Facility:      Not reported  
      Active Site State-Reg Handler:      ---  
      Federal Facility Indicator:      Not reported  
      Hazardous Secondary Material Indicator:      N  
      Sub-Part K Indicator:      Not reported  
      Commercial TSD Indicator:      No  
      Treatment Storage and Disposal Type:      Not reported  
      2018 GPRA Permit Baseline:      Not on the Baseline  
      2018 GPRA Renewals Baseline:      Not on the Baseline  
      Permit Renewals Workload Universe:      Not reported



Map ID  
Direction  
Distance  
Elevation

MAP FINDINGS

Site

Database(s)

EDR ID Number  
EPA ID Number

**A-1 ACCURATE AUTOMOTIVE (Continued)**

**1024805693**

Permit Workload Universe:	Not reported
Permit Progress Universe:	Not reported
Post-Closure Workload Universe:	Not reported
Closure Workload Universe:	Not reported
202 GPRA Corrective Action Baseline:	No
Corrective Action Workload Universe:	No
Subject to Corrective Action Universe:	No
Non-TSDFs Where RCRA CA has Been Imposed Universe:	No
TSDFs Potentially Subject to CA Under 3004 (u)/(v) Universe:	No
TSDFs Only Subject to CA under Discretionary Auth Universe:	No
Corrective Action Priority Ranking:	No NCAPS ranking
Environmental Control Indicator:	No
Institutional Control Indicator:	No
Human Exposure Controls Indicator:	N/A
Groundwater Controls Indicator:	N/A
Operating TSDF Universe:	Not reported
Full Enforcement Universe:	Not reported
Significant Non-Complier Universe:	No
Unaddressed Significant Non-Complier Universe:	No
Addressed Significant Non-Complier Universe:	No
Significant Non-Complier With a Compliance Schedule Universe:	No
Financial Assurance Required:	Not reported
Handler Date of Last Change:	2018-09-05 20:24:40.0
Recognized Trader-Importer:	No
Recognized Trader-Exporter:	No
Importer of Spent Lead Acid Batteries:	No
Exporter of Spent Lead Acid Batteries:	No
Recycler Activity Without Storage:	No
Manifest Broker:	No
Sub-Part P Indicator:	No

**Handler - Owner Operator:**

Owner/Operator Indicator:	Owner
Owner/Operator Name:	JIM REISING
Legal Status:	Other
Date Became Current:	Not reported
Date Ended Current:	Not reported
Owner/Operator Address:	10831 COURT ST
Owner/Operator City,State,Zip:	STANTON, CA 90680-0000
Owner/Operator Telephone:	714-527-0510
Owner/Operator Telephone Ext:	Not reported
Owner/Operator Fax:	Not reported
Owner/Operator Email:	Not reported

Owner/Operator Indicator:	Operator
Owner/Operator Name:	JIM REISING
Legal Status:	Other
Date Became Current:	Not reported
Date Ended Current:	Not reported
Owner/Operator Address:	10831 COURT ST
Owner/Operator City,State,Zip:	STANTON, CA 90680-0000
Owner/Operator Telephone:	714-527-0510
Owner/Operator Telephone Ext:	Not reported
Owner/Operator Fax:	Not reported
Owner/Operator Email:	Not reported

Map ID  
Direction  
Distance  
Elevation

MAP FINDINGS

Site

Database(s)

EDR ID Number  
EPA ID Number

**A-1 ACCURATE AUTOMOTIVE (Continued)**

**1024805693**

Historic Generators:

Receive Date: 2003-01-17 00:00:00.0  
Handler Name: A-1 ACCURATE AUTOMOTIVE  
Federal Waste Generator Description: Not a generator, verified  
State District Owner: Not reported  
Large Quantity Handler of Universal Waste: No  
Recognized Trader Importer: No  
Recognized Trader Exporter: No  
Spent Lead Acid Battery Importer: No  
Spent Lead Acid Battery Exporter: No  
Current Record: Yes  
Non Storage Recycler Activity: Not reported  
Electronic Manifest Broker: Not reported

List of NAICS Codes and Descriptions:

NAICS Code: 811111  
NAICS Description: GENERAL AUTOMOTIVE REPAIR

Facility Has Received Notices of Violations:

Violations: No Violations Found

Evaluation Action Summary:

Evaluations: No Evaluations Found

T276

**CON M TRUCKING INC  
10700 FLOWER AVE  
STANTON, CA 90680**

**CIWQS S121630633  
HWTS N/A**

< 1/8  
1 ft.

**Site 3 of 8 in cluster T**

**Relative:  
Higher**

**Actual:  
68 ft.**

CIWQS:

Name: CON M TRUCKING INC  
Address: 10700 FLOWER AVE  
City,State,Zip: STANTON, CA 90680  
Agency: Con M Trucking Inc  
Agency Address: PO Box 1206, Stanton, CA 90680  
Place/Project Type: Industrial - Terminal and Joint Terminal Maintenance Facilities for Motor Freight Transportation  
  
SIC/NAICS: 4231  
Region: 8  
Program: INDSTW  
Regulatory Measure Status: Terminated  
Regulatory Measure Type: Storm water industrial  
Order Number: 2014-0057-DWQ  
WDID: 8 30I016126  
NPDES Number: CAS000001  
Adoption Date: Not reported  
Effective Date: Not reported  
Termination Date: 09/23/2005  
Expiration/Review Date: Not reported  
Design Flow: Not reported  
Major/Minor: Not reported  
Complexity: Not reported  
TTWQ: Not reported  
Enforcement Actions within 5 years: 0

Map ID  
Direction  
Distance  
Elevation

MAP FINDINGS

Site

Database(s)

EDR ID Number  
EPA ID Number

**CON M TRUCKING INC (Continued)**

**S121630633**

Violations within 5 years: 0  
Latitude: 33.80764  
Longitude: -117.99434

**HWTS:**

Name: CON M TRUCKING INC  
Address: 10700 FLOWER AVE  
Address 2: Not reported  
City,State,Zip: STANTON, CA 906800000  
EPA ID: CAL000230316  
Inactive Date: 06/30/2006  
Create Date: 02/20/2002  
Last Act Date: 12/04/2006  
Mailing Name: Not reported  
Mailing Address: PO BOX 1206  
Mailing Address 2: Not reported  
Mailing City,State,Zip: STANTON, CA 906800000  
Owner Name: DAVID MORSE  
Owner Address: PO BOX 1206  
Owner Address 2: Not reported  
Owner City,State,Zip: STANTON, CA 906800000  
Contact Name: DAVID MORSE/OWNER  
Contact Address: PO BOX 1206  
Contact Address 2: Not reported  
City,State,Zip: STANTON, CA 906800000

**NAICS:**

EPA ID: CAL000230316  
Create Date: 2002-03-14 16:36:29.000  
NAICS Code: 4841  
NAICS Description: General Freight Trucking  
Issued EPA ID Date: 2002-02-20 00:00:00  
Inactive Date: 2006-06-30 00:00:00  
Facility Name: CON M TRUCKING INC  
Facility Address: 10700 FLOWER AVE  
Facility Address 2: Not reported  
Facility City: STANTON  
Facility County: Not reported  
Facility State: CA  
Facility Zip: 906800000

**Q277**

**K&G READY MIX, INC.  
8237 MONROE AVE  
STANTON, CA 90680**

**< 1/8  
1 ft.**

**Site 22 of 51 in cluster Q**

**CERS HAZ WASTE  
HAZNET  
CERS  
HWTS**

**S113778296  
N/A**

**Relative:  
Higher**

**CERS HAZ WASTE:**

**Actual:  
68 ft.**

Name: K&G READY MIX, INC.  
Address: 8237 MONROE AVE  
City,State,Zip: STANTON, CA 90680  
Site ID: 425073  
CERS ID: 10741720  
CERS Description: Hazardous Waste Generator

**HAZNET:**

Map ID  
Direction  
Distance  
Elevation

MAP FINDINGS

Site

Database(s)

EDR ID Number  
EPA ID Number

**K&G READY MIX, INC. (Continued)**

**S113778296**

Name:	BC WILSON ENTERPRISES
Address:	8237 MONROE AVE
Address 2:	Not reported
City,State,Zip:	STANTON, CA 906802611
Contact:	KATRINA LEE
Telephone:	3105101600
Mailing Name:	Not reported
Mailing Address:	PO BOX 1919
Year:	2012
Gepaid:	CAC002691808
TSD EPA ID:	CAD981696420
CA Waste Code:	223 - Unspecified oil-containing waste
Disposal Method:	H141 - Storage, Bulking, And/Or Transfer Off Site--No Treatment/Reovery (H010-H129) Or (H131-H135)
Tons:	0.2085
Year:	2012
Gepaid:	CAC002691808
TSD EPA ID:	CAD981696420
CA Waste Code:	352 - Other organic solids
Disposal Method:	H141 - Storage, Bulking, And/Or Transfer Off Site--No Treatment/Reovery (H010-H129) Or (H131-H135)
Tons:	0.6
Year:	2012
Gepaid:	CAC002691808
TSD EPA ID:	CAD008252405
CA Waste Code:	331 - Off-specification, aged or surplus organics
Disposal Method:	H141 - Storage, Bulking, And/Or Transfer Off Site--No Treatment/Reovery (H010-H129) Or (H131-H135)
Tons:	0.005
Year:	2012
Gepaid:	CAC002691808
TSD EPA ID:	CAD008252405
CA Waste Code:	331 - Off-specification, aged or surplus organics
Disposal Method:	H061 - Fuel Blending Prior To Energy Recovery At Another Site
Tons:	0.099
Year:	2012
Gepaid:	CAC002691808
TSD EPA ID:	CAD981696420
CA Waste Code:	221 - Waste oil and mixed oil
Disposal Method:	H141 - Storage, Bulking, And/Or Transfer Off Site--No Treatment/Reovery (H010-H129) Or (H131-H135)
Tons:	0.76
Additional Info:	
Year:	2012
Gen EPA ID:	CAC002691808
Shipment Date:	20120503
Creation Date:	5/30/2013 22:15:07
Receipt Date:	20120510
Manifest ID:	009484365JJJ

Map ID  
Direction  
Distance  
Elevation

MAP FINDINGS

Site

Database(s)

EDR ID Number  
EPA ID Number

**K&G READY MIX, INC. (Continued)**

**S113778296**

Trans EPA ID:	CAD982413262
Trans Name:	EVERGREEN ENVIRONMENTAL SERVICES
Trans 2 EPA ID:	Not reported
Trans 2 Name:	Not reported
TSDF EPA ID:	CAD008252405
Trans Name:	PACIFIC RESOURCE RECOVERY
TSDF Alt EPA ID:	Not reported
TSDF Alt Name:	Not reported
Waste Code Description:	331 - Off-specification, aged, or surplus organics
RCRA Code:	D001
Meth Code:	H141 - Storage, Bulking, And/Or Transfer Off Site--No Treatment/Reovery (H010-H129) Or (H131-H135)
Quantity Tons:	0.005
Waste Quantity:	10
Quantity Unit:	P
Additional Code 1:	Not reported
Additional Code 2:	Not reported
Additional Code 3:	Not reported
Additional Code 4:	Not reported
Additional Code 5:	Not reported
Shipment Date:	20120503
Creation Date:	5/30/2013 22:15:07
Receipt Date:	20120510
Manifest ID:	009484365JJK
Trans EPA ID:	CAD982413262
Trans Name:	EVERGREEN ENVIRONMENTAL SERVICES
Trans 2 EPA ID:	Not reported
Trans 2 Name:	Not reported
TSDF EPA ID:	CAD008252405
Trans Name:	PACIFIC RESOURCE RECOVERY
TSDF Alt EPA ID:	Not reported
TSDF Alt Name:	Not reported
Waste Code Description:	331 - Off-specification, aged, or surplus organics
RCRA Code:	D001
Meth Code:	H061 - Fuel Blending Prior To Energy Recovery At Another Site
Quantity Tons:	0.099
Waste Quantity:	30
Quantity Unit:	G
Additional Code 1:	Not reported
Additional Code 2:	Not reported
Additional Code 3:	Not reported
Additional Code 4:	Not reported
Additional Code 5:	Not reported
Shipment Date:	20120503
Creation Date:	6/27/2012 20:30:23
Receipt Date:	20120509
Manifest ID:	009484366JJK
Trans EPA ID:	CAD982413262
Trans Name:	EVERGREEN ENVIRONMENTAL SERVICES
Trans 2 EPA ID:	Not reported
Trans 2 Name:	Not reported
TSDF EPA ID:	CAD981696420
Trans Name:	EVERGREEN ENVIRONMENTAL SVCS
TSDF Alt EPA ID:	Not reported
TSDF Alt Name:	Not reported

Map ID  
Direction  
Distance  
Elevation

MAP FINDINGS

Site

Database(s)

EDR ID Number  
EPA ID Number

**K&G READY MIX, INC. (Continued)**

**S113778296**

Waste Code Description:	221 - Waste oil and mixed oil
RCRA Code:	Not reported
Meth Code:	H141 - Storage, Bulking, And/Or Transfer Off Site--No Treatment/Reovery (H010-H129) Or (H131-H135)
Quantity Tons:	0.76
Waste Quantity:	200
Quantity Unit:	G
Additional Code 1:	Not reported
Additional Code 2:	Not reported
Additional Code 3:	Not reported
Additional Code 4:	Not reported
Additional Code 5:	Not reported
Shipment Date:	20120503
Creation Date:	6/27/2012 20:30:23
Receipt Date:	20120509
Manifest ID:	009484366JJK
Trans EPA ID:	CAD982413262
Trans Name:	EVERGREEN ENVIRONMENTAL SERVICES
Trans 2 EPA ID:	Not reported
Trans 2 Name:	Not reported
TSDf EPA ID:	CAD981696420
Trans Name:	EVERGREEN ENVIRONMENTAL SVCS
TSDf Alt EPA ID:	Not reported
TSDf Alt Name:	Not reported
Waste Code Description:	223 - Unspecified oil-containing waste
RCRA Code:	Not reported
Meth Code:	H141 - Storage, Bulking, And/Or Transfer Off Site--No Treatment/Reovery (H010-H129) Or (H131-H135)
Quantity Tons:	0.2085
Waste Quantity:	50
Quantity Unit:	G
Additional Code 1:	Not reported
Additional Code 2:	Not reported
Additional Code 3:	Not reported
Additional Code 4:	Not reported
Additional Code 5:	Not reported
Shipment Date:	20120503
Creation Date:	6/27/2012 20:30:23
Receipt Date:	20120509
Manifest ID:	009484366JJK
Trans EPA ID:	CAD982413262
Trans Name:	EVERGREEN ENVIRONMENTAL SERVICES
Trans 2 EPA ID:	Not reported
Trans 2 Name:	Not reported
TSDf EPA ID:	CAD981696420
Trans Name:	EVERGREEN ENVIRONMENTAL SVCS
TSDf Alt EPA ID:	Not reported
TSDf Alt Name:	Not reported
Waste Code Description:	352 - Other organic solids
RCRA Code:	Not reported
Meth Code:	H141 - Storage, Bulking, And/Or Transfer Off Site--No Treatment/Reovery (H010-H129) Or (H131-H135)
Quantity Tons:	0.6
Waste Quantity:	1200
Quantity Unit:	P

Map ID  
Direction  
Distance  
Elevation

MAP FINDINGS

Site

Database(s)

EDR ID Number  
EPA ID Number

**K&G READY MIX, INC. (Continued)**

**S113778296**

Additional Code 1: Not reported  
Additional Code 2: Not reported  
Additional Code 3: Not reported  
Additional Code 4: Not reported  
Additional Code 5: Not reported

**CERS:**

Name: K&G READY MIX, INC.  
Address: 8237 MONROE AVE  
City,State,Zip: STANTON, CA 90680  
Site ID: 425073  
CERS ID: 10741720  
CERS Description: Chemical Storage Facilities

**Violations:**

Site ID: 425073  
Site Name: K&G Ready Mix, Inc.  
Violation Date: 10-30-2018  
Citation: 22 CCR 12 66262.12 - California Code of Regulations, Title 22, Chapter 12, Section(s) 66262.12  
Violation Description: Failure to obtain an Identification Number prior to treating, storing, disposing of, transporting or offering for transportation any hazardous waste.  
Violation Notes: Returned to compliance on 12/31/2018. OBSERVATION: This facility does not have an EPA ID number to manage hazardous waste. A hazardous waste generator shall not treat, store, dispose of, transport or offer for transportation, hazardous waste without an EPA ID number in accordance with 22 CCR 12 66262.12. CORRECTIVE ACTION: Immediately obtain an EPA ID number through DTSC to manage hazardous waste and submit evidence to the CUPA by 11/29/2018.  
Violation Division: Orange County Environmental Health  
Violation Program: HW  
Violation Source: CERS

Site ID: 425073  
Site Name: K&G Ready Mix, Inc.  
Violation Date: 10-30-2018  
Citation: HSC 6.95 25505(a)(4) - California Health and Safety Code, Chapter 6.95, Section(s) 25505(a)(4)  
Violation Description: Failure to provide initial and annual training to all employees in safety procedures in the event of a release or threatened release of a hazardous material or failure to document and maintain training records for a minimum of three years.  
Violation Notes: OBSERVATION: Training documentation for all applicable employees was not available. CORRECTIVE ACTION: Submit documentation to the CUPA demonstrating that employees have received training on safe handling of hazardous materials and the Emergency Response Plan within 30 days.  
Violation Division: Orange County Environmental Health  
Violation Program: HMRRP  
Violation Source: CERS

Site ID: 425073  
Site Name: K&G Ready Mix, Inc.  
Violation Date: 08-03-2017  
Citation: 22 CCR 12 66262.12 - California Code of Regulations, Title 22, Chapter 12, Section(s) 66262.12  
Violation Description: Failure to obtain an Identification Number prior to treating, storing,

Map ID  
Direction  
Distance  
Elevation

MAP FINDINGS

Site

Database(s)

EDR ID Number  
EPA ID Number

**K&G READY MIX, INC. (Continued)**

**S113778296**

Violation Notes: disposing of, transporting or offering for transportation any hazardous waste.  
Returned to compliance on 10/30/2018. The facility must apply for an EPA ID number before having Hazardous Waste (Used Oil) hauled off site. Apply for your EPA ID Number and notify this Agency immediately once you receive your number. Comply by 9/2/2017.

Violation Division: Orange County Environmental Health  
Violation Program: HW  
Violation Source: CERS

Site ID: 425073  
Site Name: K&G Ready Mix, Inc.  
Violation Date: 10-30-2018  
Citation: HSC 6.95 25508.1(a)-(f) - California Health and Safety Code, Chapter 6.95, Section(s) 25508.1(a)-(f)

Violation Description: Failure to electronically update business plan within 30 days of any one of the following events: A 100 percent or more increase in the quantity of a previously disclosed material. Any handling of a previously undisclosed hazardous materials at or above reportable quantities. A change of business address, business ownership, or business name. A substantial change in the handler's operations that requires modification to any portion of the business plan.

Violation Notes: Returned to compliance on 12/20/2018. OBSERVATION: The business plan has not been updated and submitted to this department within 30 days of a 100 percent or more increase in the quantity of a previously disclosed material. In CERS, the Accelerating Admixture (Plastocrete) is reported with a quantity of 500 gallons but there was a total of 1,600 gallons observed on site behind the office area. CORRECTIVE ACTION: Update the chemical inventory in the California Environmental Report System (CERS) within 30 days.

Violation Division: Orange County Environmental Health  
Violation Program: HMRRP  
Violation Source: CERS

Site ID: 425073  
Site Name: K&G Ready Mix, Inc.  
Violation Date: 10-30-2018  
Citation: HSC 6.95 25508(a)(1) - California Health and Safety Code, Chapter 6.95, Section(s) 25508(a)(1)

Violation Description: Failure to annually review and electronically certify that the business plan is complete and accurate on or before the annual due date.

Violation Notes: Returned to compliance on 12/20/2018. OBSERVATION: The facility has not annually reviewed and certified that the business plan is complete, accurate, and up-to-date. CORRECTIVE ACTION: Review, revise, and certify the business plan electronically in the California Environmental Reporting System (CERS).

Violation Division: Orange County Environmental Health  
Violation Program: HMRRP  
Violation Source: CERS

Evaluation:  
Eval General Type: Other/Unknown  
Eval Date: 01-09-2019  
Violations Found: No  
Eval Type: Other, not routine, done by local agency  
Eval Notes: This Agency has received notification and confirmed that this facility



Map ID  
Direction  
Distance  
Elevation

MAP FINDINGS

Site

Database(s)

EDR ID Number  
EPA ID Number

**K&G READY MIX, INC. (Continued)**

**S113778296**

has obtained an EPA ID number as of 12/31/2018. The following violation has been closed: - I352: Facility does not have an EPA ID number to manage hazardous waste.

Eval Division: Orange County Environmental Health  
Eval Program: HW  
Eval Source: CERS

Eval General Type: Other/Unknown  
Eval Date: 03-11-2019  
Violations Found: No  
Eval Type: Other, not routine, done by local agency  
Eval Notes: This is an in office re-inspection. A routine Hazardous Materials Business Plan inspection was conducted on 10/30/2018 for this facility as well as a follow up inspections on 12/17/2018. Facility has been identified to store hazardous materials on site over the reporting threshold of 55 gallons for a liquid, 500 pounds for a solid, or 200 cubic feet for a compressed gas. Facility has been previously notified that initial and annual employee training on the Hazardous Materials Business Plan is required. Employee training records have not yet been received by this Agency. The following violations are still outstanding and must be corrected IMMEDIATELY: I239 G Initial and/or annual employee training was not completed, not documented, and records were not made available for 3 years. Attached is the original inspection report for your reference. A Notice of Violation will be issued if no action has been taken within 7 days.

Eval Division: Orange County Environmental Health  
Eval Program: HMRRP  
Eval Source: CERS

Eval General Type: Compliance Evaluation Inspection  
Eval Date: 10-30-2018  
Violations Found: Yes  
Eval Type: Routine done by local agency  
Eval Notes: Observed the facility and inspected hazardous materials storage area. The following materials were observed in amounts that meet or exceed the minimum volumes required for disclosure: - 800 gallon tank of Accelerating Admixture (Plastocrete) - (2) 400 gallon tanks of Accelerating Admixture (Plastocrete) Owner stated they no longer store or handle Hydrochloric Acid or New Motor Oil on site. REQUIREMENT FOR ELECTRONIC SUBMITTAL OF HMBEP DOCUMENTS: This report serves as notice that the facility must submit the following documents electronically within 30 days of this report: - Business Activities - Owner/Operator Information - Hazardous Materials Inventory - Site Map - Emergency Response Plan - Employee Training Plan The facility is responsible for identifying all hazardous materials, to include hazardous wastes, which are above disclosure thresholds. If there is a change in the type of amount of chemicals that are maintained on site, please submit revised [Truncated]

Eval Division: Orange County Environmental Health  
Eval Program: HMRRP  
Eval Source: CERS

Eval General Type: Compliance Evaluation Inspection  
Eval Date: 10-30-2018  
Violations Found: Yes  
Eval Type: Routine done by local agency  
Eval Notes: Walked throughout the facility. Observed hazardous waste storage

Map ID  
Direction  
Distance  
Elevation

MAP FINDINGS

Site

Database(s)

EDR ID Number  
EPA ID Number

**K&G READY MIX, INC. (Continued)**

**S113778296**

areas. Generator transports waste oil to a used oil recycling center. In accordance with H&SC 25250.11, a generator who transports used oil may transport up to 20 gallons of used oil to a used oil recycling center provided that the containers used for transport do not exceed 5 gallons in capacity. Manifests for waste hauling are not required for waste oil hauled in accordance with H&SC 25250.11(b). Emergency plan is posted in the office. No hazardous waste or universal waste observed in the dumpster/enclosure area. Outstanding violation I352 cited on 8/3/2017 has not been corrected and has been elevated to a Class II Violation. Obtain an EPA ID number for this facility immediately.

Eval Division: Orange County Environmental Health  
Eval Program: HW  
Eval Source: CERS

Eval General Type: Other/Unknown  
Eval Date: 12-17-2018

Violations Found: No

Eval Type: Other, not routine, done by local agency

Eval Notes: On site for a follow up hazardous waste inspection. As of this date, facility has not yet obtained an EPA ID number as required by Title 22 CCR 12 66262.12. Violation I352 originally cited on 8/3/2017 remains outstanding and must be corrected immediately. Attached is the original inspection report from 8/3/2017 as well as a second inspection from 10/30/2018 for your reference. A follow-up to verify that an EPA ID number has been obtained will be conducted within 30 days. A Notice of Violation will be issued if no action have been taken.

Eval Division: Orange County Environmental Health  
Eval Program: HW  
Eval Source: CERS

Eval General Type: Other/Unknown  
Eval Date: 12-17-2018

Violations Found: No

Eval Type: Other, not routine, done by local agency

Eval Notes: On site for follow up hazardous materials inspection. A routine Hazardous Materials Business Plan inspection was conducted on 10/30/2018 for this facility. Facility has been previously notified that an annual renewal of the Hazardous Materials Business Plan (HMBP) must be submitted via the California Environmental Reporting System (CERS) via cers.calepa.ca.gov. As of this date, facility has not yet submitted an updated HMBEP to CERS for 2018 and training documents have not yet been received by this Agency. The following violations remain outstanding and have been escalated from a Minor Violation to a Class II Violation: - I463: Annually reviewed and electronically certified that HMBP is complete, accurate, and up-to-date. - I336: Hazardous Material Business Plan was not updated within 30 days of the following changes: chemical inventory, change of address, ownership, or business name. - I239: Initial and/or annual employee training was not completed, not [Truncated]

Eval Division: Orange County Environmental Health  
Eval Program: HMRRP  
Eval Source: CERS

Eval General Type: Other/Unknown  
Eval Date: 12-27-2018

Map ID  
Direction  
Distance  
Elevation

MAP FINDINGS

Site

Database(s)

EDR ID Number  
EPA ID Number

**K&G READY MIX, INC. (Continued)**

**S113778296**

Violations Found:

No

Eval Type:

Other, not routine, done by local agency

Eval Notes:

The following documentation submitted to CERS on 12/20/2018 has been reviewed and ACCEPTED: - Business Activities - Business Owner/Operator Identification - Hazardous Materials Inventory - Site Map - Emergency Contingency Plan/Training Records Violations I463 and I336 have been corrected. The following violation remains outstanding: - I239: Initial and/or annual employee training was not completed, not documented, and records were not made available for 3 years. Please submit the Hazardous Materials Business Plan training records to this Agency immediately. REMINDER: Please re-submit your HMBEP between January 1st G March 1st ANNUALLY at <http://cers.calepa.ca.gov/>.

Eval Division:

Orange County Environmental Health

Eval Program:

HMRRP

Eval Source:

CERS

Eval General Type:

Compliance Evaluation Inspection

Eval Date:

08-03-2017

Violations Found:

No

Eval Type:

Routine done by local agency

Eval Notes:

K&G Ready Mix, Inc. 8237 Monroe Ave Stanton, 90680 INSPECTOR COMMENTS: On site for a routine Hazardous Materials Disclosure and Business Emergency Plan (HMBEP) inspection. Consent to enter and inspect was given by Bobby McDonald, Plant Manager. Observed the facility and inspected hazardous materials storage. The following materials were observed in amounts that meet or exceed the minimum volumes required for disclosure: - Used Motor Oil, 55 gallons - Motor Oil, 110 gallons - Muriatic Acid, 165 gallons - Accelerating Concrete Admixture, 500 gallons Employee training is conducted throughout the year and documentation was reviewed. The facility had not previously submitted their HMBEP to CERS (California Environmental Reporting System). Today I worked with Bobby on creating a CERS account. Together we completed the facility's Hazardous Materials Disclosure and Business Emergency Plan. The HMBEP was submitted and will be accepted. The facility is [Truncated]

Eval Division:

Orange County Environmental Health

Eval Program:

HMRRP

Eval Source:

CERS

Eval General Type:

Compliance Evaluation Inspection

Eval Date:

08-03-2017

Violations Found:

Yes

Eval Type:

Routine done by local agency

Eval Notes:

K&G Ready Mix, Inc. 8237 Monroe Ave Stanton, 90680 INSPECTOR COMMENTS: On site for a routine Hazardous Waste inspection. Consent to inspect and take any necessary photos was given by Bobby McDonald, Plant Manager. Confirmed the facility has 10 employees, and ownership is under K&G Ready Mix, Inc. Walked throughout the facility and observed facility's processes. The facility is a concrete mixing plant, and does auto repair on vehicles under circumstances where the vehicles cannot be driven to a mechanic. The facility does not have an EPA ID Number. Please apply for a new EPA Identification number for this location within 5 business days. The number is obtained by submitting DTSC form 1358 to the Department of Toxics Control. The form can be located at [http://www.dtsc.ca.gov/HazardousWaste/upload/GISS\\_FORM\\_1358.pdf](http://www.dtsc.ca.gov/HazardousWaste/upload/GISS_FORM_1358.pdf). Notify this Agency within 5 business days of the new number being

Map ID  
Direction  
Distance  
Elevation

MAP FINDINGS

Site

Database(s)

EDR ID Number  
EPA ID Number

**K&G READY MIX, INC. (Continued)**

**S113778296**

assigned. The facility's municipal trash was observed and there were  
[Truncated]

Eval Division: Orange County Environmental Health  
Eval Program: HW  
Eval Source: CERS

Coordinates:

Site ID: 425073  
Facility Name: K&G Ready Mix, Inc.  
Env Int Type Code: HMBP  
Program ID: 10741720  
Coord Name: Not reported  
Ref Point Type Desc: Center of a facility or station.  
Latitude: 33.805900  
Longitude: -117.988860

Affiliation:

Affiliation Type Desc: Environmental Contact  
Entity Name: CHRISTINE LE  
Entity Title: Not reported  
Affiliation Address: 8237 Monroe Ave  
Affiliation City: Stanton  
Affiliation State: CA  
Affiliation Country: Not reported  
Affiliation Zip: 90680  
Affiliation Phone: Not reported

Affiliation Type Desc: Facility Mailing Address  
Entity Name: Mailing Address  
Entity Title: Not reported  
Affiliation Address: 8237 Monroe Ave  
Affiliation City: Stanton  
Affiliation State: CA  
Affiliation Country: Not reported  
Affiliation Zip: 90680  
Affiliation Phone: Not reported

Affiliation Type Desc: Identification Signer  
Entity Name: Kobe Pham  
Entity Title: Owner  
Affiliation Address: Not reported  
Affiliation City: Not reported  
Affiliation State: Not reported  
Affiliation Country: Not reported  
Affiliation Zip: Not reported  
Affiliation Phone: Not reported

Affiliation Type Desc: Legal Owner  
Entity Name: K&G Ready Mix, Inc.  
Entity Title: Not reported  
Affiliation Address: 8237 Monroe Ave  
Affiliation City: Stanton  
Affiliation State: CA  
Affiliation Country: United States  
Affiliation Zip: 90680  
Affiliation Phone: (714) 910-9473

Map ID  
Direction  
Distance  
Elevation

MAP FINDINGS

Site

Database(s)

EDR ID Number  
EPA ID Number

**K&G READY MIX, INC. (Continued)**

**S113778296**

Affiliation Type Desc: Parent Corporation  
Entity Name: K&G Ready Mix, Inc.  
Entity Title: Not reported  
Affiliation Address: Not reported  
Affiliation City: Not reported  
Affiliation State: Not reported  
Affiliation Country: Not reported  
Affiliation Zip: Not reported  
Affiliation Phone: Not reported

Affiliation Type Desc: CUPA District  
Entity Name: Orange County Env Health  
Entity Title: Not reported  
Affiliation Address: 1241 East Dyer RoadSuite 120  
Affiliation City: Santa Ana  
Affiliation State: CA  
Affiliation Country: Not reported  
Affiliation Zip: 92705-5611  
Affiliation Phone: (714) 433-6406

Affiliation Type Desc: Operator  
Entity Name: Kobe Pham  
Entity Title: Not reported  
Affiliation Address: Not reported  
Affiliation City: Not reported  
Affiliation State: Not reported  
Affiliation Country: Not reported  
Affiliation Zip: Not reported  
Affiliation Phone: (714) 910-9473

**HWTS:**

Name: BC WILSON ENTERPRISES  
Address: 8237 MONROE AVE  
Address 2: Not reported  
City,State,Zip: STANTON, CA 906802611  
EPA ID: CAC002691808  
Inactive Date: 10/23/2012  
Create Date: 04/25/2012  
Last Act Date: 04/25/2012  
Mailing Name: Not reported  
Mailing Address: PO BOX 1919  
Mailing Address 2: Not reported  
Mailing City,State,Zip: AVALON, CA 90704  
Owner Name: BC WILSON ENTERPRISES  
Owner Address: PO BOX 1919  
Owner Address 2: Not reported  
Owner City,State,Zip: AVALON, CA 90704  
Contact Name: KATRINA LEE  
Contact Address: PO BOX 1919  
Contact Address 2: Not reported  
City,State,Zip: AVALON, CA 90704

Map ID  
Direction  
Distance  
Elevation

MAP FINDINGS

Site

Database(s)

EDR ID Number  
EPA ID Number

**M278** **HOT WAX DISTRUBUTORS INC**  
**8362 STANDUSTRIAL ST**  
**STANTON, CA 90680**

< 1/8  
1 ft.

**FINDS** **1023689868**  
**ECHO** **N/A**

**Site 24 of 40 in cluster M**

**Relative:**  
**Higher**

FINDS:

Registry ID: 110070086849

**Actual:**  
**72 ft.**

Click Here:

Environmental Interest/Information System:

US National Pollutant Discharge Elimination System (NPDES) module of the Compliance Information System (ICIS) tracks surface water permits issued under the Clean Water Act. Under NPDES, all facilities that discharge pollutants from any point source into waters of the United States are required to obtain a permit. The permit will likely contain limits on what can be discharged, impose monitoring and reporting requirements, and include other provisions to ensure that the discharge does not adversely affect water quality.

RCRAInfo is a national information system that supports the Resource Conservation and Recovery Act (RCRA) program through the tracking of events and activities related to facilities that generate, transport, and treat, store, or dispose of hazardous waste. RCRAInfo allows RCRA program staff to track the notification, permit, compliance, and corrective action activities required under RCRA.

[Click this hyperlink](#) while viewing on your computer to access additional FINDS: detail in the EDR Site Report.

ECHO:

Envid: 1023689868  
Registry ID: 110070086849  
DFR URL: <http://echo.epa.gov/detailed-facility-report?fid=110070086849>  
Name: HOT WAX DISTRUBUTORS INC  
Address: 8362 STANDUSTRIAL ST  
City,State,Zip: STANTON, CA 90680

**Q279** **K G READY MIX INC**  
**8241 MONROE AVE**  
**STANTON, CA 90680**

< 1/8  
1 ft.

**FINDS** **1023695204**  
**ECHO** **N/A**

**Site 23 of 51 in cluster Q**

**Relative:**  
**Higher**

FINDS:

Registry ID: 110070092272

**Actual:**  
**68 ft.**

Click Here:

Environmental Interest/Information System:

US National Pollutant Discharge Elimination System (NPDES) module of the Compliance Information System (ICIS) tracks surface water permits issued under the Clean Water Act. Under NPDES, all facilities that discharge pollutants from any point source into waters of the United States are required to obtain a permit. The permit will likely contain limits on what can be discharged, impose monitoring and reporting requirements, and include other provisions to ensure that the discharge does not adversely affect water quality.

[Click this hyperlink](#) while viewing on your computer to access additional FINDS: detail in the EDR Site Report.

Map ID  
Direction  
Distance  
Elevation

MAP FINDINGS

Site

Database(s)

EDR ID Number  
EPA ID Number

**K G READY MIX INC (Continued)**

**1023695204**

**ECHO:**

Envid: 1023695204  
Registry ID: 110070092272  
DFR URL: <http://echo.epa.gov/detailed-facility-report?fid=110070092272>  
Name: K G READY MIX INC  
Address: 8241 MONROE AVE  
City,State,Zip: STANTON, CA 90680

**U280**

**8230 PACIFIC ST.  
STANTON, CA**

**CHMIRS S105886966  
N/A**

**< 1/8  
1 ft.**

**Site 4 of 8 in cluster U**

**Relative:  
Higher**

**CHMIRS:**

**Actual:  
71 ft.**

Name: Not reported  
Address: 8230 PACIFIC ST.  
City,State,Zip: STANTON, CA  
OES Incident Number: 2-6302  
OES notification: 11/18/2002  
OES Date: Not reported  
OES Time: Not reported  
**Date Completed: Not reported**  
Property Use: Not reported  
Agency Id Number: Not reported  
Agency Incident Number: Not reported  
Time Notified: Not reported  
Time Completed: Not reported  
Surrounding Area: Not reported  
Estimated Temperature: Not reported  
Property Management: Not reported  
More Than Two Substances Involved?: Not reported  
Resp Agency Personel # Of Decontaminated: Not reported  
Responding Agency Personel # Of Injuries: Not reported  
Responding Agency Personel # Of Fatalities: Not reported  
Others Number Of Decontaminated: Not reported  
Others Number Of Injuries: Not reported  
Others Number Of Fatalities: Not reported  
Vehicle Make/year: Not reported  
Vehicle License Number: Not reported  
Vehicle State: Not reported  
Vehicle Id Number: Not reported  
CA DOT PUC/ICC Number: Not reported  
Company Name: Not reported  
Reporting Officer Name/ID: Not reported  
Report Date: Not reported  
Facility Telephone: Not reported  
Waterway Involved: No  
Waterway: Not reported  
Spill Site: Not reported  
Cleanup By: Unknown  
Containment: Not reported  
What Happened: Not reported  
Type: Not reported  
Measure: Not reported  
Other: Not reported  
Date/Time: Not reported

Map ID  
Direction  
Distance  
Elevation

MAP FINDINGS

Site

Database(s)

EDR ID Number  
EPA ID Number

(Continued)

S105886966

Year: 2002  
Agency: Geo Trans  
Incident Date: 11/18/2002 12:00:00 AM  
Admin Agency: Orange County Emergency Management Div  
Amount: Not reported  
Contained: Yes  
Site Type: Industrial Plant  
E Date: Not reported  
Substance: Non hazardous red waste liquid  
Gallons: 300  
Unknown: 0  
Substance #2: Not reported  
Substance #3: Not reported  
Evacuations: 0  
Number of Injuries: 0  
Number of Fatalities: 0  
#1 Pipeline: Not reported  
#2 Pipeline: Not reported  
#3 Pipeline: Not reported  
#1 Vessel >= 300 Tons: Not reported  
#2 Vessel >= 300 Tons: Not reported  
#3 Vessel >= 300 Tons: Not reported  
Evacs: Not reported  
Injuries: Not reported  
Fataals: Not reported  
Comments: Not reported  
Description: Caller states while taking soil samples, she observed this release, due to a hole in the tank. Product has flowed to the property next door and an unknown amount is also contained in the Storm Drain system.

AA281 CITY OF STANTON CORPORATE YARD  
8100 PACIFIC ST  
STANTON, CA 90680  
1 ft.

SWF/LF  
CERS HAZ WASTE  
CERS TANKS  
CERS

S108059767  
N/A

Site 4 of 9 in cluster AA

Relative:  
Higher  
Actual:  
69 ft.

SWF/LF (SWIS):  
Name: CITY OF STANTON PUBLIC WORKS YARD  
Address: 8100 PACIFIC ST  
City,State,Zip: STANTON, CA 90680  
Region: STATE  
Facility ID: 30-AB-0402  
SWIS Number: 30-AB-0402  
Point of Contact: Megan Emslander  
Is Archived: No  
Is Closed Illegal Abandoned: No  
Is Site Inert Debris Engineered Fill: No  
Is Financial Assurances Responsible: No  
Absorbed On: Not reported  
Operational Status: Active  
Absorbed By: Not reported  
Closed Illegal Abandoned Category: Not reported  
EPA Federal Registry ID: Not reported  
ARB District: South Coast  
SWRCB Region: Santa Ana  
Local Government: Stanton



Map ID  
Direction  
Distance  
Elevation

MAP FINDINGS

Site

Database(s)

EDR ID Number  
EPA ID Number

**CITY OF STANTON CORPORATE YARD (Continued)**

**S108059767**

Reporting Agency Legal Name: County of Orange  
Reporting Agency Department: Health Care Agency, Environmental Health Division  
Enforcing Agency Legal Name: County of Orange  
Enforcing Agency Department: Health Care Agency, Environmental Health Division  
Regulation Status: Notification

**Activity:**

SWIS Number: 30-AB-0402  
Site Name: City of Stanton Public Works Yard  
Activity: Limited Volume Transfer Operation  
Activity Is Archived: No  
Category: Transfer/Processing  
Activity Classification: Solid Waste Operation  
WDR Number: Not reported  
WDR Landfill Class: Not reported  
Cease Operation: Not reported  
Cease Operation Type: Not reported  
Inspection Frequency: Annual  
Throughput: 10  
Throughput Units: Cubic Yards per Day  
Remaining Capacity: Not reported  
Remaining Capacity Date: Not reported  
Capacity: 2000  
Capacity Units: Cubic Yards per year  
Total Acreage: 1.5  
Disposal Acreage: Not reported  
Permitted Elevation: Not reported  
Permitted Elevation Type: Not reported  
Permitted Depth: Not reported  
Permitted Depth Type: Not reported  
Point of Contact: Megan Emslander  
Site Operational Status: Active  
Site Regulatory Status: Notification  
Site Is Archived: No  
Is Closed Illegal Abandoned: No  
Is Site Inert Debris Engineered Fill: No  
Is Financial Assurances Responsible: No  
Absorbed On: Not reported  
Absorbed By: Not reported  
Closed Illegal Abandoned Category: Not reported  
EPA Federal Registry ID: Not reported  
County: Orange  
ARB District: South Coast  
SWRCB Region: Santa Ana  
Local Government: Stanton  
Street Address: 8100 Pacific St  
City: Stanton  
State: CA  
ZIP Code: 90680  
Reporting Agency Legal Name: County of Orange  
Reporting Agency Department: Health Care Agency, Environmental Health Division  
Enforcing Agency Legal Name: County of Orange  
Enforcing Agency Department: Health Care Agency, Environmental Health Division

**Operator:**

SWIS Number: 30-AB-0402  
Site Name: City of Stanton Public Works Yard

Map ID  
Direction  
Distance  
Elevation

MAP FINDINGS

Site

Database(s)

EDR ID Number  
EPA ID Number

**CITY OF STANTON CORPORATE YARD (Continued)**

**S108059767**

Site Operational Status: Active  
Site Type: Non-Disposal Only  
Site Regulatory Status: Notification  
Latitude: 33.80735  
Longitude: -118.00798  
Is Archived: No  
Operator: City of Stanton  
Started On: 8/18/2006  
Contact Name: Allan Rigg  
Contact Title: Not reported  
Contact Email: Not reported  
Contact Phone: (714) 379-9222  
Street Address: 7800 Katella Ave  
Operator City: Stanton  
Operator State: CA  
Operator Zip: 90680

**Owner:**

SWIS Number: 30-AB-0402  
Owner: City of Stanton  
Owner Address: 7800 Katella Ave  
Owner City: Stanton  
Owner State: CA  
Owner Zip: 90680  
Site Name: City of Stanton Public Works Yard  
Site Operational Status: Active  
Site Type: Non-Disposal Only  
Site Regulatory Status: Notification  
Latitude: 33.80735  
Longitude: -118.00798  
Is Archived: No  
Started On: 8/18/2006  
Contact Name: Allan Rigg  
Contact Title: Not reported  
Contact Email: Not reported  
Contact Phone: (714) 379-9222

**Waste:**

SWIS Number: 30-AB-0402  
Site Name: City of Stanton Public Works Yard  
Activity: Limited Volume Transfer Operation  
Waste Type: Construction/demolition  
Site Is Archived: No  
Site Operational Status: Active  
Site Regulatory Status: Notification  
Site Type: Non-Disposal Only  
Point of Contact: Megan Emslander  
Activity Is Archived: No  
Activity Operational Status: Active  
Activity Regulatory Status: Notification  
Activity Category: Transfer/Processing  
Activity Classification: Solid Waste Operation  
  
SWIS Number: 30-AB-0402  
Site Name: City of Stanton Public Works Yard  
Activity: Limited Volume Transfer Operation

Map ID  
Direction  
Distance  
Elevation

MAP FINDINGS

Site

Database(s)

EDR ID Number  
EPA ID Number

**CITY OF STANTON CORPORATE YARD (Continued)**

**S108059767**

Waste Type:	Inert
Site Is Archived:	No
Site Operational Status:	Active
Site Regulatory Status:	Notification
Site Type:	Non-Disposal Only
Point of Contact:	Megan Emslander
Activity Is Archived:	No
Activity Operational Status:	Active
Activity Regulatory Status:	Notification
Activity Category:	Transfer/Processing
Activity Classification:	Solid Waste Operation
SWIS Number:	30-AB-0402
Site Name:	City of Stanton Public Works Yard
Activity:	Limited Volume Transfer Operation
Waste Type:	Metals
Site Is Archived:	No
Site Operational Status:	Active
Site Regulatory Status:	Notification
Site Type:	Non-Disposal Only
Point of Contact:	Megan Emslander
Activity Is Archived:	No
Activity Operational Status:	Active
Activity Regulatory Status:	Notification
Activity Category:	Transfer/Processing
Activity Classification:	Solid Waste Operation
SWIS Number:	30-AB-0402
Site Name:	City of Stanton Public Works Yard
Activity:	Limited Volume Transfer Operation
Waste Type:	Mixed municipal
Site Is Archived:	No
Site Operational Status:	Active
Site Regulatory Status:	Notification
Site Type:	Non-Disposal Only
Point of Contact:	Megan Emslander
Activity Is Archived:	No
Activity Operational Status:	Active
Activity Regulatory Status:	Notification
Activity Category:	Transfer/Processing
Activity Classification:	Solid Waste Operation
SWIS Number:	30-AB-0402
Site Name:	City of Stanton Public Works Yard
Activity:	Limited Volume Transfer Operation
Waste Type:	Wood waste
Site Is Archived:	No
Site Operational Status:	Active
Site Regulatory Status:	Notification
Site Type:	Non-Disposal Only
Point of Contact:	Megan Emslander
Activity Is Archived:	No
Activity Operational Status:	Active
Activity Regulatory Status:	Notification
Activity Category:	Transfer/Processing
Activity Classification:	Solid Waste Operation

Map ID  
Direction  
Distance  
Elevation

MAP FINDINGS

Site

Database(s)

EDR ID Number  
EPA ID Number

**CITY OF STANTON CORPORATE YARD (Continued)**

**S108059767**

**CERS HAZ WASTE:**

Name: CITY OF STANTON CORPORATE YARD  
Address: 8100 PACIFIC ST  
City,State,Zip: STANTON, CA 90680  
Site ID: 439658  
CERS ID: 10568062  
CERS Description: Hazardous Waste Generator

**CERS TANKS:**

Name: CITY OF STANTON CORPORATE YARD  
Address: 8100 PACIFIC ST  
City,State,Zip: STANTON, CA 90680  
Site ID: 439658  
CERS ID: 10568062  
CERS Description: Aboveground Petroleum Storage

**CERS:**

Name: CITY OF STANTON CORPORATE YARD  
Address: 8100 PACIFIC ST  
City,State,Zip: STANTON, CA 90680  
Site ID: 439658  
CERS ID: 10568062  
CERS Description: Chemical Storage Facilities

**Violations:**

Site ID: 439658  
Site Name: CITY OF STANTON CORPORATE YARD  
Violation Date: 12-11-2018  
Citation: 22 CCR 15 66265.51 - California Code of Regulations, Title 22, Chapter 15, Section(s) 66265.51  
Violation Description: Failure to prepare and implement a written Contingency Plan to minimize hazards to human health or the environment from fires, explosions, or any unplanned sudden or non-sudden release of hazardous waste or hazardous waste constituents to air, soil, or surface water.  
Violation Notes: Returned to compliance on 12/17/2018. OBSERVATION: An Emergency Response Plan was not posted at the facility. CORRECTIVE ACTION: Immediately prepare and implement an Emergency Response Plan and post at the facility. Please send a copy to this Agency within 30 days.  
Violation Division: Orange County Environmental Health  
Violation Program: HW  
Violation Source: CERS

Site ID: 439658  
Site Name: CITY OF STANTON CORPORATE YARD  
Violation Date: 11-21-2018  
Citation: HSC 6.95 25508(a)(1) - California Health and Safety Code, Chapter 6.95, Section(s) 25508(a)(1)  
Violation Description: Failure to complete and electronically submit a business plan when storing/handling a hazardous material at or above reportable quantities.  
Violation Notes: Returned to compliance on 12/11/2018. Submit your Hazardous Materials Disclosure & Business Emergency Plan to CERS IMMEDIATELY to abate this violation.  
Violation Division: Orange County Environmental Health  
Violation Program: HMRRP  
Violation Source: CERS

Map ID  
Direction  
Distance  
Elevation

MAP FINDINGS

Site

Database(s)

EDR ID Number  
EPA ID Number

**CITY OF STANTON CORPORATE YARD (Continued)**

**S108059767**

Site ID: 439658  
Site Name: CITY OF STANTON CORPORATE YARD  
Violation Date: 10-16-2014  
Citation: HSC 6.95 25508(d) - California Health and Safety Code, Chapter 6.95, Section(s) 25508(d)  
Violation Description: Failure to complete and/or electronically submit a business plan when storing/handling a hazardous material at or above reportable quantities.  
Violation Notes: Returned to compliance on 06/26/2015.  
Violation Division: Orange County Environmental Health  
Violation Program: HMRRP  
Violation Source: CERS

Site ID: 439658  
Site Name: CITY OF STANTON CORPORATE YARD  
Violation Date: 01-17-2019  
Citation: HSC 6.67 25270.4.5(a) - California Health and Safety Code, Chapter 6.67, Section(s) 25270.4.5(a)  
Violation Description: Failure to prepare an SPCC Plan that meets all applicable requirements.  
Violation Notes: Returned to compliance on 04/18/2019. OBSERVATION: Failure to prepare an SPCC Plan that meets all applicable requirements. SPCC plan is incomplete and is not currently fully implemented. CORRECTIVE ACTION: Complete and/or revise the SPCC plan to meet all applicable requirements regarding the following sections as listed below and submit a copy to the CUPA via email: - Potential for Oil Discharge - Inspections, Testing, Recordkeeping, and Personnel Training requirements - Security Measures - Emergency Procedures and Notifications - Emergency Contact List - General Rule Requirements for Onshore Facilities  
Violation Division: Orange County Environmental Health  
Violation Program: APSA  
Violation Source: CERS

Site ID: 439658  
Site Name: CITY OF STANTON CORPORATE YARD  
Violation Date: 07-05-2018  
Citation: HSC 6.95 25508(a)(1) - California Health and Safety Code, Chapter 6.95, Section(s) 25508(a)(1)  
Violation Description: Failure to complete and electronically submit a business plan when storing/handling a hazardous material at or above reportable quantities.  
Violation Notes: Returned to compliance on 11/21/2018. Submit your Hazardous Materials Disclosure & Business Emergency Plan to CERS within 30 days to abate this violation.  
Violation Division: Orange County Environmental Health  
Violation Program: HMRRP  
Violation Source: CERS

Site ID: 439658  
Site Name: CITY OF STANTON CORPORATE YARD  
Violation Date: 01-17-2019  
Citation: HSC 6.67 25270.4.5(a) - California Health and Safety Code, Chapter 6.67, Section(s) 25270.4.5(a)  
Violation Description: Failure to regularly inspect aboveground valves, piping, and appurtenances.  
Violation Notes: Returned to compliance on 04/18/2019. OBSERVATION: Failure to

Map ID  
Direction  
Distance  
Elevation

MAP FINDINGS

Site

Database(s)

EDR ID Number  
EPA ID Number

**CITY OF STANTON CORPORATE YARD (Continued)**

**S108059767**

regularly inspect aboveground valves, piping, and appurtenances on a monthly basis as designated by the SPCC Plan. CORRECTIVE ACTION: Regularly inspect aboveground valves, piping, and appurtenances on a monthly basis as required by the SPCC Plan and submit the most recent document to this Agency within 30 days.

Violation Division: Orange County Environmental Health  
Violation Program: APSA  
Violation Source: CERS

Site ID: 439658  
Site Name: CITY OF STANTON CORPORATE YARD  
Violation Date: 10-16-2014  
Citation: HSC 6.95 25508(a)(1) - California Health and Safety Code, Chapter 6.95, Section(s) 25508(a)(1)  
Violation Description: Failure to complete and electronically submit hazardous material inventory information for all reportable hazardous materials on site at or above reportable quantities.  
Violation Notes: Returned to compliance on 06/26/2015.  
Violation Division: Orange County Environmental Health  
Violation Program: HMRRP  
Violation Source: CERS

Site ID: 439658  
Site Name: CITY OF STANTON CORPORATE YARD  
Violation Date: 12-11-2018  
Citation: 22 CCR 12 66262.34(f) - California Code of Regulations, Title 22, Chapter 12, Section(s) 66262.34(f)  
Violation Description: Failure to properly label hazardous waste accumulation containers and portable tanks with the following requirements: "Hazardous Waste", name and address of the generator, physical and chemical characteristics of the Hazardous Waste, and starting accumulation date.  
Violation Notes: Returned to compliance on 12/11/2018. OBSERVATION: One 55 gallon metal drum of Waste Oil and one 55 gallon plastic drum of waste oil were observed without hazardous waste labels. CORRECTIVE ACTION: Labels were provided, filled out, and properly affixed to the waste oil containers.  
Violation Division: Orange County Environmental Health  
Violation Program: HW  
Violation Source: CERS

Site ID: 439658  
Site Name: CITY OF STANTON CORPORATE YARD  
Violation Date: 01-17-2019  
Citation: HSC 6.67 25270.4.5(a) - California Health and Safety Code, Chapter 6.67, Section(s) 25270.4.5(a)  
Violation Description: Failure to conduct spill prevention briefing for oil-handling personnel at least once a year to assure adequate understanding of the SPCC Plan.  
Violation Notes: Returned to compliance on 04/08/2019. OBSERVATION: Failure to schedule and conduct spill prevention briefings at least once a year. CORRECTIVE ACTION: Conduct spill prevention briefings annually. Provide compliance verification (i.e. sign-in sheet) to this Agency via email within 30 days.  
Violation Division: Orange County Environmental Health  
Violation Program: APSA  
Violation Source: CERS

Map ID  
Direction  
Distance  
Elevation

MAP FINDINGS

Site

Database(s)

EDR ID Number  
EPA ID Number

**CITY OF STANTON CORPORATE YARD (Continued)**

**S108059767**

Site ID: 439658  
Site Name: CITY OF STANTON CORPORATE YARD  
Violation Date: 01-17-2019  
Citation: HSC 6.67 25270.4.5(a) - California Health and Safety Code, Chapter 6.67, Section(s) 25270.4.5(a)  
Violation Description: Failure to provide bulk storage containers with adequate secondary containment large enough to contain the entire capacity of the largest container plus additional capacity to contain precipitation when applicable, and/or failure to position/locate mobile or portable containers to prevent a discharge.  
Violation Notes: Returned to compliance on 04/08/2019. OBSERVATION: Bulk storage containers (two 55-gallon drums of waste oil) do not have adequate secondary containment. CORRECTIVE ACTION: Provide secondary containment for bulk storage containers large enough to contain the entire capacity of the largest container plus additional capacity to contain precipitation. Submit picture showing secondary containment has been provided via email to this Agency within 30 days.  
Violation Division: Orange County Environmental Health  
Violation Program: APSA  
Violation Source: CERS

Site ID: 439658  
Site Name: CITY OF STANTON CORPORATE YARD  
Violation Date: 01-05-2016  
Citation: HSC 6.67 25270.4.5(a) - California Health and Safety Code, Chapter 6.67, Section(s) 25270.4.5(a)  
Violation Description: Failure to maintain SPCC plan onsite (applies if facility is manned at least four (4) hours per day).  
Violation Notes: Returned to compliance on 07/03/2017. SPCC Plan is not on site. To abate this violation fill out a Tier 1 SPCC plan and send a copy to this agency within 30 days. Keep a copy on site for this agency to review.  
Violation Division: Orange County Environmental Health  
Violation Program: APSA  
Violation Source: CERS

Site ID: 439658  
Site Name: CITY OF STANTON CORPORATE YARD  
Violation Date: 12-11-2018  
Citation: 22 CCR 15 66265.173 - California Code of Regulations, Title 22, Chapter 15, Section(s) 66265.173  
Violation Description: Failure to meet the following container management requirements: (a) A container holding hazardous waste must always be closed during storage, except when it is necessary to add or remove waste. (b) A container holding hazardous waste must not be opened, handled, or stored in a manner which may rupture the container or cause it to leak.  
Violation Notes: Returned to compliance on 12/11/2018. OBSERVATION: One 55 gallon plastic drum of Waste Oil was observed open while not in use. CORRECTIVE ACTION: Waste Oil drum was closed by Mr. Jensen while on site.  
Violation Division: Orange County Environmental Health  
Violation Program: HW  
Violation Source: CERS

Site ID: 439658  
Site Name: CITY OF STANTON CORPORATE YARD

Map ID  
Direction  
Distance  
Elevation

MAP FINDINGS

Site

Database(s)

EDR ID Number  
EPA ID Number

**CITY OF STANTON CORPORATE YARD (Continued)**

**S108059767**

Violation Date: 01-17-2019  
Citation: HSC 6.67 25270.4.5(a) - California Health and Safety Code, Chapter 6.67, Section(s) 25270.4.5(a)  
Violation Description: Failure to provide systems or follow procedures to prevent overfills as described in the SPCC Plan, and/or failure to routinely test to ensure proper operation.  
Violation Notes: Returned to compliance on 04/08/2019. OBSERVATION: Failure to provide systems or follow procedures to prevent overfill on the diesel tank. Overfill gage was not located. CORRECTIVE ACTION: Verify the overfill system is installed for the diesel tank and submit pictures to this Agency of the overfill gauge within 30 days.  
Violation Division: Orange County Environmental Health  
Violation Program: APSA  
Violation Source: CERS

Evaluation:  
Eval General Type: Compliance Evaluation Inspection  
Eval Date: 12-11-2018  
Violations Found: No  
Eval Type: Routine done by local agency  
Eval Notes: On site for routine hazardous materials and business emergency plan inspection. The inspection was conducted with Scott Jensen, Facility Supervisor. Observed the facility and inspected hazardous materials storage. The following materials were observed in amounts that meet or exceed the minimum volumes required for disclosure: - 1,000 gallon tank of Diesel - 4,000 gallon tank of Gasoline - One 55 gallon metal drum of Waste Oil - One 55 gallon plastic drum of Waste Oil The following documentation submitted to CERS on 12/11/2018 has been reviewed and ACCEPTED: - Business Activities - Business Owner/Operator Identification - Hazardous Materials Inventory - Site Map - Emergency Contingency Plan/Training Records The following outstanding violation originally cited on 7/5/2018, has been corrected: - I292: Adequate completion and electronic submission of a business plan. REMINDER: Please re-submit your 2020 HMBEP between January 1st G March 1st of 2020 [Truncated]  
Eval Division: Orange County Environmental Health  
Eval Program: HMRRP  
Eval Source: CERS

Eval General Type: Compliance Evaluation Inspection  
Eval Date: 12-11-2018  
Violations Found: Yes  
Eval Type: Routine done by local agency  
Eval Notes: On site for a routine hazardous waste inspection. Consent to enter and inspect given by Scott Jensen, Facility Supervisor. Walked throughout the facility. Observed hazardous waste storage areas. Mr. Jensen stated that the facility picks up abandoned waste throughout the city of Stanton and stores it on site to be hauled off as a Lab Pack or Universal Waste. He also stated that the waste stream and amount hauled varies depending on the waste that is found throughout the city. Discussed Universal Waste and Hazardous Waste accumulation times with Mr. Jensen. Manifests were available and reviewed. No hazardous waste or universal waste observed in the dumpster/enclosure area.  
Eval Division: Orange County Environmental Health  
Eval Program: HW  
Eval Source: CERS



Map ID  
Direction  
Distance  
Elevation

MAP FINDINGS

Site

Database(s)

EDR ID Number  
EPA ID Number

**CITY OF STANTON CORPORATE YARD (Continued)**

**S108059767**

Eval General Type:	Other/Unknown
Eval Date:	12-17-2018
Violations Found:	No
Eval Type:	Other, not routine, done by local agency
Eval Notes:	On site for a follow up hazardous waste inspection. Facility has completed and made an Emergency Response Plan available on site, posted in the employee break area. Violation I289 has been corrected. Also, advised Mr. Jensen on best practices for managing Universal and Hazardous Waste.
Eval Division:	Orange County Environmental Health
Eval Program:	HW
Eval Source:	CERS
Eval General Type:	Compliance Evaluation Inspection
Eval Date:	01-05-2016
Violations Found:	Yes
Eval Type:	Routine done by local agency
Eval Notes:	On site for an aboveground petroleum storage tank (APST) inspection. Facility is regulated under the Aboveground Storage Tank Act (APSA). Facility has between 1,320 and 9,999 gallons of regulated petroleum products. Facility is required to have the following. 1) On site SPCC Prepared and implemented a. Facilities that are a qualified Tier 1 facility (store less than 10,000 gallons, with no single tank/container having a volume greater than 5,000 gallons) can create their own SPCC Plan using a federal template. b. Plan is required to be reviewed every 5 years. 2) Periodic checklist is available for tanks. 3) Appropriate secondary containment or diversionary structures. Orange County Environmental Health has created a website that contains information regarding the APST program and its requirements. The SPCC Plan requirements have also been provided. The APST website is located at <a href="http://www.occupainfo.com/ast.htm">http://www.occupainfo.com/ast.htm</a> . For information regarding the SPCC Plan, [Truncated]
Eval Division:	Orange County Environmental Health
Eval Program:	APSA
Eval Source:	CERS
Eval General Type:	Other/Unknown
Eval Date:	01-16-2019
Violations Found:	No
Eval Type:	Other, not routine, done by local agency
Eval Notes:	Email facility to schedule APSA inspection.
Eval Division:	Orange County Environmental Health
Eval Program:	APSA
Eval Source:	CERS
Eval General Type:	Other/Unknown
Eval Date:	01-17-2019
Violations Found:	No
Eval Type:	Other, not routine, done by local agency
Eval Notes:	Ride along inspection for APSA Training w/ M. Le & drive time.
Eval Division:	Orange County Environmental Health
Eval Program:	APSA
Eval Source:	CERS
Eval General Type:	Compliance Evaluation Inspection
Eval Date:	01-17-2019
Violations Found:	Yes

Map ID  
Direction  
Distance  
Elevation

MAP FINDINGS

Site

Database(s)

EDR ID Number  
EPA ID Number

**CITY OF STANTON CORPORATE YARD (Continued)**

**S108059767**

Eval Type: Routine done by local agency  
Eval Notes: INSPECTOR COMMENT: Facility is regulated under the Aboveground Storage Tank Act (APSA) and is eligible to use a Tier 1 Template and self-certify. The following tanks are regulated under the APSA program: - Diesel (1,000 gallons) - Gasoline (4,200 gallons) - Waste Oil (2- 55 gallons) The SPCC Plan was on site but is not completed and not being fully implemented. Please complete the following sections in the SPCC Plan and submit the updates to this Agency within 30 days: - Potential for Oil Discharge - Inspections, Testing, Recordkeeping, and Personnel Training requirements - Security Measures - Emergency Procedures and Notifications - Emergency Contact List - General Rule Requirements for Onshore Facilities Facility has proper lighting and secured gates. Monthly inspection logs were not available for review. Please start conducting monthly inspections per SPCC Plan and submit the latest copy to this Agency within 30 days. Annual briefing [Truncated]

Eval Division: Orange County Environmental Health  
Eval Program: APSA  
Eval Source: CERS

Eval General Type: Other/Unknown  
Eval Date: 04-01-2019  
Violations Found: No  
Eval Type: Other, not routine, done by local agency  
Eval Notes: An Aboveground Storage Tank inspection was conducted at this facility on 1/17/2019 where the following violations were cited and remain outstanding: - I722: Failure to regularly inspect aboveground valves, piping, and appurtenances. - I025: Failure to prepare an SPCC Plan that meets all applicable requirements. - I035: Failure to schedule and conduct spill prevention briefings at least once a year. - I036: Failure to provide bulk storage containers with adequate secondary containment large enough to contain the entire capacity of the largest container plus additional capacity to contain precipitation when applicable, and/or failure to position/locate mobile or portable containers to prevent a discharge. - I037: Failure to provide systems or follow procedures to prevent overfills as described in the SPCC Plan, and/or failure to routinely test to ensure proper operation. The above violations have been elevated from Minor to Class II Violations. Please correct all [Truncated]

Eval Division: Orange County Environmental Health  
Eval Program: APSA  
Eval Source: CERS

Eval General Type: Other/Unknown  
Eval Date: 04-02-2015  
Violations Found: No  
Eval Type: Other, not routine, done by local agency  
Eval Notes: Accepted Portal Renewal  
Eval Division: Orange County Environmental Health  
Eval Program: HMRRP  
Eval Source: CERS

Eval General Type: Other/Unknown  
Eval Date: 04-09-2019  
Violations Found: No  
Eval Type: Other, not routine, done by local agency  
Eval Notes: Received documents from facility for outstanding violations and

Map ID  
Direction  
Distance  
Elevation

MAP FINDINGS

Site

Database(s)

EDR ID Number  
EPA ID Number

**CITY OF STANTON CORPORATE YARD (Continued)**

**S108059767**

reviewed. Requested additional paperwork from Scott Jensen. He will be providing via email in next few days.

Eval Division: Orange County Environmental Health  
Eval Program: APSA  
Eval Source: CERS

Eval General Type: Other/Unknown  
Eval Date: 04-15-2019  
Violations Found: No  
Eval Type: Other, not routine, done by local agency  
Eval Notes: This Agency has received and reviewed the following Aboveground Storage Tank Documents: - Photograph of secondary containment for bulk storage containers. - Photograph of overfill gage used to prevent overfill on diesel tank. - Annual Spill Prevention Briefing sign in sheet. - Monthly Inspection Logs for aboveground valves, piping, and appurtenances. The following outstanding violations have been corrected: - I035: Spill prevention briefings are conducted annually - I036: All bulk storage containers have secondary containment to prevent a discharge at Tier I Facility - I037: Overfill prevention systems or procedures are used and tested routinely to ensure proper operation - I722: Aboveground valves, piping, and appurtenances are regularly inspected Violation I025 cited on 1/17/2019 remains outstanding and must be corrected immediately. Please prepare an SPCC Plan that meets all applicable requirements and provide documentation to this Agency within [Truncated]

Eval Division: Orange County Environmental Health  
Eval Program: APSA  
Eval Source: CERS

Eval General Type: Other/Unknown  
Eval Date: 06-26-2015  
Violations Found: No  
Eval Type: Other, not routine, done by local agency  
Eval Notes: Read/review pre 2015 HMBEP submission. Accepted pending review of the more recent submission.

Eval Division: Orange County Environmental Health  
Eval Program: HMRRP  
Eval Source: CERS

Eval General Type: Other/Unknown  
Eval Date: 07-05-2018  
Violations Found: Yes  
Eval Type: Other, not routine, done by local agency  
Eval Notes: CERS ID 10568062 submittal dated 6/12/18 is declined. Please note, for your annual Hazardous Materials Disclosure & Business Emergency Plan (HMBEP) certification, all three sections of the HMBEP are required to be submitted: 1) Facility Information, 2) Hazardous Materials Inventory, 3) Emergency Response and Training Plans. Submit section 3) Emergency Response and Training Plans. Disclosure thresholds for hazardous materials are as follows: 55 gallons liquids, 500 pounds solids, 200 cubic feet compressed gases with hazards additional to pressure release, or 1,000 cubic feet compressed gases where the only hazards are pressure release and asphyxiation. You will need to create and submit a site map with the following content: north orientation, loading areas and internal roads if applicable, adjacent streets, storm drains and sewers, access and exit points, emergency gas/water/electric shutoffs, evacuation staging areas, hazardous

Map ID  
Direction  
Distance  
Elevation

MAP FINDINGS

Site

Database(s)

EDR ID Number  
EPA ID Number

**CITY OF STANTON CORPORATE YARD (Continued)**

**S108059767**

Eval Division:	material storage and handling [Truncated]
Eval Program:	Orange County Environmental Health
Eval Source:	HMRRP
	CERS
Eval General Type:	Other/Unknown
Eval Date:	10-07-2015
Violations Found:	No
Eval Type:	Other, not routine, done by local agency
Eval Notes:	On site for inspection. Called city and they gave new contact info for site.
Eval Division:	Orange County Environmental Health
Eval Program:	HW
Eval Source:	CERS
Eval General Type:	Other/Unknown
Eval Date:	10-13-2015
Violations Found:	No
Eval Type:	Other, not routine, done by local agency
Eval Notes:	sent email: Good morning, I stopped by your facility las week to conduct a Hazardous waste, Above Ground Petroleum storage tank and Hazardous Materials Disclosure inspection. I can help with your Electronic Reporting of you Hazmat disclosure it appears that you have not done this; please go to <a href="http://www.esubmit.ocgov.com">www.esubmit.ocgov.com</a> or <a href="http://www.cersbusiness.calepa.ca.gov">www.cersbusiness.calepa.ca.gov</a> and requesting a username and password. User guides and tutorials are located on the home page to help you get started. My previous contact appears not to work at your facility anymore. Please let me know if I have a different contact other than you. Thank you
Eval Division:	Orange County Environmental Health
Eval Program:	HW
Eval Source:	CERS
Eval General Type:	Other/Unknown
Eval Date:	10-16-2014
Violations Found:	Yes
Eval Type:	Other, not routine, done by local agency
Eval Notes:	Orange County Environmental Health as the Certified Unified Program Agency (OC CUPA) is the administrating agency for the Hazardous Materials Disclosure and Business Emergency Plan programs (HMD/BEP) previously administered by the Orange County Fire Authority. During the months of August and December of 2013, the OC CUPA sent out letters to regulated businesses requesting them to electronically submit their HMD/BEP forms. Electronic submission of these forms is a legal requirement. Failure to submit HMD/BEP forms is in violation of the California Health & Safety Code Chapter 6.95. According to our records there is no electronic submission for this facility. Please go to <a href="http://www.esubmit.ocgov.com">www.esubmit.ocgov.com</a> to request a username and password and submit your HMD/BEP forms within the next 30 days. Businesses may also submit forms via the California Environmental Reporting System. Please verify that all owner information that is prepopulated on the E-Submit Portal is still [Truncated]
Eval Division:	Orange County Environmental Health
Eval Program:	HMRRP
Eval Source:	CERS
Eval General Type:	Other/Unknown

Map ID  
Direction  
Distance  
Elevation

MAP FINDINGS

Site

Database(s)

EDR ID Number  
EPA ID Number

**CITY OF STANTON CORPORATE YARD (Continued)**

**S108059767**

Eval Date: 11-21-2018  
Violations Found: Yes  
Eval Type: Other, not routine, done by local agency  
Eval Notes: This is a follow up inspection report to the off site inspection conducted on 7/5/2018 by inspector Justin Bechara. Violation I292 was cited and remains outstanding due to failure to complete and electronically submit a business plan when handling hazardous materials at or above the reportable threshold quantities. Electronic submission of the annual Hazardous Materials Disclosure & Business Emergency Plan (HMBEP) to CERS is a legal requirement and has not yet been submitted for this facility for 2018. Please submit the following three required sections of the HMBEP for this facility IMMEDIATELY: 1) Facility Information, 2) Hazardous Materials Inventory, 3) Emergency Response and Training Plans. Hazardous Materials documents can be submitted via the California Environmental Reporting System (CERS) located at <http://cers.calepa.ca.gov/>.

Eval Division: Orange County Environmental Health  
Eval Program: HMRRP  
Eval Source: CERS

Eval General Type: Other/Unknown  
Eval Date: 12-11-2015  
Violations Found: No  
Eval Type: Other, not routine, done by local agency  
Eval Notes: This is a follow up inspection report. This agency has made multiple attempts to conduct a Hazardous Materials Disclosure inspection. Attempts have been unsuccessful in finding a contact person for inspection. Please contact this agency to conduct an inspection. Jennifer Negro 714-981-9100 [jnegro@ochca.com](mailto:jnegro@ochca.com).

Eval Division: Orange County Environmental Health  
Eval Program: HMRRP  
Eval Source: CERS

Eval General Type: Other/Unknown  
Eval Date: 12-11-2015  
Violations Found: No  
Eval Type: Other, not routine, done by local agency  
Eval Notes: This is a follow up inspection report. This agency has made multiple attempts to conduct a Hazardous waste inspection. Attempts have been unsuccessful in finding a contact person for inspection. Please contact this agency to conduct an inspection. Jennifer Negro 714-981-9100 [jnegro@ochca.com](mailto:jnegro@ochca.com).

Eval Division: Orange County Environmental Health  
Eval Program: HW  
Eval Source: CERS

Eval General Type: Other/Unknown  
Eval Date: 12-11-2015  
Violations Found: No  
Eval Type: Other, not routine, done by local agency  
Eval Notes: This is a follow up inspection report. This agency has made multiple attempts to conduct an Above Ground Petroleum Storage Tank Inspection. Attempts have been unsuccessful in finding a contact person for inspection. Please contact this agency to conduct an inspection. Jennifer Negro 714-981-9100 [jnegro@ochca.com](mailto:jnegro@ochca.com).

Eval Division: Orange County Environmental Health  
Eval Program: APSA

Map ID  
Direction  
Distance  
Elevation

MAP FINDINGS

Site

Database(s)

EDR ID Number  
EPA ID Number

**CITY OF STANTON CORPORATE YARD (Continued)**

**S108059767**

Eval Source: CERS

Eval General Type: Compliance Evaluation Inspection  
Eval Date: 01-05-2016  
Violations Found: No  
Eval Type: Routine done by local agency  
Eval Notes: On site to conduct a Hazardous Waste Inspection. Met with Scott Jensen who explained the process, escorted me through the site and gave consent to enter/inspect. Facility contains: Hazardous waste storage area where the cities abandon waste and universal waste is picked up and stored. (LAB PACK) Hazardous waste containers are properly labeled and covered. All containers storing hazardous waste must be labeled with the following information: 1. The words G HAZARDOUS Waste 2. Waste (name) 3. Hazardous property of the waste (e.g. G toxic, flammable, corrosive, etc.) 4. Physical state of the waste (liquid or solid) 5. Name and address of the business. 6. Accumulation date (date the first drop of waste has been placed in container) Documents Available for review: 1. Hazardous waste Manifest/Receipts (keep a copy on site for three years). - Note: A copy of the federal manifest must be sent to DTSC. (Department of Toxic Substances Control, P.O. Box 400, [Truncated])

Eval Division: Orange County Environmental Health  
Eval Program: HW  
Eval Source: CERS

Eval General Type: Compliance Evaluation Inspection  
Eval Date: 01-05-2016  
Violations Found: No  
Eval Type: Routine done by local agency  
Eval Notes: On site to conduct hazardous materials chemical inventory and business emergency plan inspection this date, consent to enter, inspect and take photographs was given by Scott Jensen. The HMBEP has been submitted through Esubmit. The facility has the following hazardous materials that exceed the required disclosure quantities: Diesel and Unleaded gasoline Note: Please review the maximum amount of each chemical that is onsite. Also review the average daily amount and revise it so that it reflects the amount of each chemical that is typically onsite. Reporting thresholds are 500 pounds of solid or 55 gallons of liquid or 200 cubic feet of gas.

Eval Division: Orange County Environmental Health  
Eval Program: HMRRP  
Eval Source: CERS

Eval General Type: Other/Unknown  
Eval Date: 01-05-2016  
Violations Found: No  
Eval Type: Other, not routine, done by local agency  
Eval Notes: On site for a scheduled inspection due to site not manned every day. Scott Was called out to a flood channel. This inspection was scheduled for later this day.

Eval Division: Orange County Environmental Health  
Eval Program: HW  
Eval Source: CERS

Eval General Type: Other/Unknown  
Eval Date: 04-18-2019  
Violations Found: No

Map ID  
Direction  
Distance  
Elevation

MAP FINDINGS

Site

Database(s)

EDR ID Number  
EPA ID Number

**CITY OF STANTON CORPORATE YARD (Continued)**

**S108059767**

Eval Type: Other, not routine, done by local agency  
Eval Notes: This Agency has reviewed the facility's SPCC Plan and has determined that it meets all applicable requirements. Violation I025 has been corrected. There are no outstanding violations remaining for this facility.  
Eval Division: Orange County Environmental Health  
Eval Program: APSA  
Eval Source: CERS

**Affiliation:**

Affiliation Type Desc: Legal Owner  
Entity Name: City of Stanton  
Entity Title: Not reported  
Affiliation Address: 7800 Katella Ave  
Affiliation City: Stanton  
Affiliation State: CA  
Affiliation Country: United States  
Affiliation Zip: 90680  
Affiliation Phone: (714) 890-4225

Affiliation Type Desc: Operator  
Entity Name: Scott Jensen  
Entity Title: Not reported  
Affiliation Address: Not reported  
Affiliation City: Not reported  
Affiliation State: Not reported  
Affiliation Country: Not reported  
Affiliation Zip: Not reported  
Affiliation Phone: (714) 357-1447

Affiliation Type Desc: Environmental Contact  
Entity Name: Allan Rigg  
Entity Title: Not reported  
Affiliation Address: 8100 PACIFIC ST  
Affiliation City: STANTON  
Affiliation State: CA  
Affiliation Country: Not reported  
Affiliation Zip: 90680  
Affiliation Phone: Not reported

Affiliation Type Desc: Facility Mailing Address  
Entity Name: Mailing Address  
Entity Title: Not reported  
Affiliation Address: 7800 Katella Ave  
Affiliation City: Stanton  
Affiliation State: CA  
Affiliation Country: Not reported  
Affiliation Zip: 90680  
Affiliation Phone: Not reported

Affiliation Type Desc: Identification Signer  
Entity Name: scott jensen  
Entity Title: Public Works Supervisor  
Affiliation Address: Not reported  
Affiliation City: Not reported  
Affiliation State: Not reported  
Affiliation Country: Not reported

Map ID  
Direction  
Distance  
Elevation

MAP FINDINGS

Site

Database(s)

EDR ID Number  
EPA ID Number

**CITY OF STANTON CORPORATE YARD (Continued)**

**S108059767**

Affiliation Zip:	Not reported
Affiliation Phone:	Not reported
Affiliation Type Desc:	CUPA District
Entity Name:	Orange County Env Health
Entity Title:	Not reported
Affiliation Address:	1241 East Dyer RoadSuite 120
Affiliation City:	Santa Ana
Affiliation State:	CA
Affiliation Country:	Not reported
Affiliation Zip:	92705-5611
Affiliation Phone:	(714) 433-6406
Affiliation Type Desc:	Parent Corporation
Entity Name:	CITY OF STANTON CORPORATE YARD
Entity Title:	Not reported
Affiliation Address:	Not reported
Affiliation City:	Not reported
Affiliation State:	Not reported
Affiliation Country:	Not reported
Affiliation Zip:	Not reported
Affiliation Phone:	Not reported
Affiliation Type Desc:	Property Owner
Entity Name:	City of stanton
Entity Title:	Not reported
Affiliation Address:	7800 Katella Ave
Affiliation City:	Stanton
Affiliation State:	CA
Affiliation Country:	United States
Affiliation Zip:	90680
Affiliation Phone:	(714) 890-4203
Affiliation Type Desc:	Document Preparer
Entity Name:	Scott Jensen
Entity Title:	Not reported
Affiliation Address:	Not reported
Affiliation City:	Not reported
Affiliation State:	Not reported
Affiliation Country:	Not reported
Affiliation Zip:	Not reported
Affiliation Phone:	Not reported
Name:	CITY OF STANTON PUBLIC WORKS YARD
Address:	8100 PACIFIC ST
City,State,Zip:	STANTON, CA
Site ID:	507833
CERS ID:	30-AB-0402
CERS Description:	Solid Waste and Recycle Sites
Affiliation:	
Affiliation Type Desc:	Legal Owner
Entity Name:	City of Stanton
Entity Title:	Not reported
Affiliation Address:	Not reported
Affiliation City:	Stanton
Affiliation State:	CA



Map ID  
Direction  
Distance  
Elevation

MAP FINDINGS

Site

Database(s)

EDR ID Number  
EPA ID Number

**CITY OF STANTON CORPORATE YARD (Continued)**

**S108059767**

Affiliation Country: Not reported  
Affiliation Zip: 90680  
Affiliation Phone: 7143799222  
  
Affiliation Type Desc: Legal Operator  
Entity Name: City of Stanton  
Entity Title: Not reported  
Affiliation Address: Not reported  
Affiliation City: Stanton  
Affiliation State: CA  
Affiliation Country: Not reported  
Affiliation Zip: 90680  
Affiliation Phone: 7143799222

**W282** **INLINE CONSTRUCTION INC**  
**10841 COURT AVE**  
**STANTON, CA 90680**  
**< 1/8**  
**1 ft.**

**HAZNET** **S112959650**  
**HWTS** **N/A**

**Site 11 of 26 in cluster W**

**Relative:**  
**Lower**

**HAZNET:**

**Actual:**  
**67 ft.**

Name: INLINE CONSTRUCTION INC  
Address: 10841 COURT AVE  
Address 2: Not reported  
City,State,Zip: STANTON, CA 906802603  
Contact: CRIS BROWN  
Telephone: 9096368281  
Mailing Name: Not reported  
Mailing Address: 1032 W SPRUCE CT  
  
Year: 2007  
Gepaid: CAC002613769  
TSD EPA ID: NVT330010000  
CA Waste Code: 352 - Other organic solids  
Disposal Method: H132 - Landfill Or Surface Impoundment That Will Be Closed As Landfill( To Include On-Site Treatment And/Or Stabilization)  
Tons: 0.5  
  
Year: 2007  
Gepaid: CAC002613769  
TSD EPA ID: AZR000030452  
CA Waste Code: 221 - Waste oil and mixed oil  
Disposal Method: H123 - Settling Or Clarification  
Tons: 1.463  
  
Year: 2007  
Gepaid: CAC002613769  
TSD EPA ID: ARD981057870  
CA Waste Code: 331 - Off-specification, aged or surplus organics  
Disposal Method: H061 - Fuel Blending Prior To Energy Recovery At Another Site  
Tons: 0.1815  
  
Year: 2007  
Gepaid: CAC002613769  
TSD EPA ID: AZR000030452  
CA Waste Code: -  
Disposal Method: H135 - Discharge To Sewer/Potw Or Npdes(With Prior Storage--With Or

Map ID  
Direction  
Distance  
Elevation

MAP FINDINGS

Site

Database(s)

EDR ID Number  
EPA ID Number

**INLINE CONSTRUCTION INC (Continued)**

**S112959650**

Tons: Without Treatment)  
Not reported

Year: 2007  
Gepaid: CAC002613769  
TSD EPA ID: AZR000030452  
CA Waste Code: 221 - Waste oil and mixed oil  
Disposal Method: H077 - Other Chemical Precipitation With Or Without Pre-Treatment  
Tons: 0.057

Year: 2007  
Gepaid: CAC002613769  
TSD EPA ID: AZR000030452  
CA Waste Code: -  
Disposal Method: H081 - Biological Treatment With Or Without Precipitation  
Tons: Not reported

**Additional Info:**

Year: 2007  
Gen EPA ID: CAC002613769

Shipment Date: 20070316  
Creation Date: 12/10/2007 18:30:29  
Receipt Date: 20070401  
Manifest ID: 001966479JJK  
Trans EPA ID: CA0000970392  
Trans Name: ENVIRONMENTAL RECOVERY SERVICES INC  
Trans 2 EPA ID: NJD986607380  
Trans 2 Name: MAUMEE EXPRESS  
TSDF EPA ID: ARD981057870  
Trans Name: RINECO  
TSDF Alt EPA ID: Not reported  
TSDF Alt Name: Not reported  
Waste Code Description: 331 - Off-specification, aged, or surplus organics  
RCRA Code: D001  
Meth Code: H061 - Fuel Blending Prior To Energy Recovery At Another Site  
Quantity Tons: 0.1815  
Waste Quantity: 55  
Quantity Unit: G  
Additional Code 1: Not reported  
Additional Code 2: Not reported  
Additional Code 3: Not reported  
Additional Code 4: Not reported  
Additional Code 5: Not reported

Shipment Date: 20070316  
Creation Date: 12/10/2007 18:30:29  
Receipt Date: 20070324  
Manifest ID: 001966480JJK  
Trans EPA ID: CA0000970392  
Trans Name: ENVIRONMENTAL RECOVERY SERVICES INC  
Trans 2 EPA ID: Not reported  
Trans 2 Name: Not reported  
TSDF EPA ID: AZR000030452  
Trans Name: LIQUID ENVIRONMENTAL SOLUTIONS OF ARIZONA  
TSDF Alt EPA ID: Not reported

Map ID  
Direction  
Distance  
Elevation

MAP FINDINGS

Site

Database(s)

EDR ID Number  
EPA ID Number

**INLINE CONSTRUCTION INC (Continued)**

**S112959650**

TSDf Alt Name:	Not reported
Waste Code Description:	221 - Waste oil and mixed oil
RCRA Code:	Not reported
Meth Code:	H123 - Settling Or Clarification
Quantity Tons:	1.463
Waste Quantity:	385
Quantity Unit:	G
Additional Code 1:	Not reported
Additional Code 2:	Not reported
Additional Code 3:	Not reported
Additional Code 4:	Not reported
Additional Code 5:	Not reported
Shipment Date:	20070316
Creation Date:	12/10/2007 18:30:29
Receipt Date:	20070324
Manifest ID:	001966480JJJ
Trans EPA ID:	CA0000970392
Trans Name:	ENVIRONMENTAL RECOVERY SERVICES INC
Trans 2 EPA ID:	Not reported
Trans 2 Name:	Not reported
TSDf EPA ID:	AZR000030452
Trans Name:	LIQUID ENVIRONMENTAL SOLUTIONS OF ARIZONA
TSDf Alt EPA ID:	Not reported
TSDf Alt Name:	Not reported
Waste Code Description:	221 - Waste oil and mixed oil
RCRA Code:	Not reported
Meth Code:	H077 - Other Chemical Precipitation With Or Without Pre-Treatment
Quantity Tons:	0.057
Waste Quantity:	15
Quantity Unit:	G
Additional Code 1:	Not reported
Additional Code 2:	Not reported
Additional Code 3:	Not reported
Additional Code 4:	Not reported
Additional Code 5:	Not reported
Shipment Date:	20070316
Creation Date:	9/20/2007 18:30:07
Receipt Date:	20070322
Manifest ID:	001966481JJJ
Trans EPA ID:	CA0000970392
Trans Name:	ENVIRONMENTAL RECOVERY SERVICES INC
Trans 2 EPA ID:	NJD986607380
Trans 2 Name:	MAUMEE EXPRESS (ID #778)
TSDf EPA ID:	NVT330010000
Trans Name:	US ECOLOGY
TSDf Alt EPA ID:	Not reported
TSDf Alt Name:	Not reported
Waste Code Description:	352 - Other organic solids
RCRA Code:	Not reported
Meth Code:	H132 - Landfill Or Surface Impoundment That Will Be Closed As Landfill( To Include On-Site Treatment And/Or Stabilization)
Quantity Tons:	0.4
Waste Quantity:	800
Quantity Unit:	P
Additional Code 1:	Not reported

Map ID  
Direction  
Distance  
Elevation

MAP FINDINGS

Site

Database(s)

EDR ID Number  
EPA ID Number

**INLINE CONSTRUCTION INC (Continued)**

**S112959650**

Additional Code 2:	Not reported
Additional Code 3:	Not reported
Additional Code 4:	Not reported
Additional Code 5:	Not reported
Shipment Date:	20070316
Creation Date:	12/10/2007 18:30:29
Receipt Date:	20070324
Manifest ID:	001966480JJK
Trans EPA ID:	CA0000970392
Trans Name:	ENVIRONMENTAL RECOVERY SERVICES INC
Trans 2 EPA ID:	Not reported
Trans 2 Name:	Not reported
TSDf EPA ID:	AZR000030452
Trans Name:	LIQUID ENVIRONMENTAL SOLUTIONS OF ARIZONA
TSDf Alt EPA ID:	Not reported
TSDf Alt Name:	Not reported
Waste Code Description:	- Not reported
RCRA Code:	Not reported
Meth Code:	H135 - Discharge To Sewer/Potw Or Npdes(With Prior Storage--With Or Without Treatment)
Quantity Tons:	Not reported
Waste Quantity:	Not reported
Quantity Unit:	Not reported
Additional Code 1:	Not reported
Additional Code 2:	Not reported
Additional Code 3:	Not reported
Additional Code 4:	Not reported
Additional Code 5:	Not reported
Shipment Date:	20070316
Creation Date:	9/20/2007 18:30:07
Receipt Date:	20070322
Manifest ID:	001966481JJK
Trans EPA ID:	CA0000970392
Trans Name:	ENVIRONMENTAL RECOVERY SERVICES INC
Trans 2 EPA ID:	NJD986607380
Trans 2 Name:	MAUMEE EXPRESS (ID #778)
TSDf EPA ID:	NVT330010000
Trans Name:	US ECOLOGY
TSDf Alt EPA ID:	Not reported
TSDf Alt Name:	Not reported
Waste Code Description:	352 - Other organic solids
RCRA Code:	Not reported
Meth Code:	H132 - Landfill Or Surface Impoundment That Will Be Closed As Landfill( To Include On-Site Treatment And/Or Stabilization)
Quantity Tons:	0.1
Waste Quantity:	200
Quantity Unit:	P
Additional Code 1:	Not reported
Additional Code 2:	Not reported
Additional Code 3:	Not reported
Additional Code 4:	Not reported
Additional Code 5:	Not reported
Shipment Date:	20070316
Creation Date:	12/10/2007 18:30:29

Map ID  
Direction  
Distance  
Elevation

MAP FINDINGS

Site

Database(s)

EDR ID Number  
EPA ID Number

**INLINE CONSTRUCTION INC (Continued)**

**S112959650**

Receipt Date: 20070324  
Manifest ID: 001966480JJK  
Trans EPA ID: CA0000970392  
Trans Name: ENVIRONMENTAL RECOVERY SERVICES INC  
Trans 2 EPA ID: Not reported  
Trans 2 Name: Not reported  
TSDf EPA ID: AZR000030452  
Trans Name: LIQUID ENVIRONMENTAL SOLUTIONS OF ARIZONA  
TSDf Alt EPA ID: Not reported  
TSDf Alt Name: Not reported  
Waste Code Description: - Not reported  
RCRA Code: Not reported  
Meth Code: H081 - Biological Treatment With Or Without Precitation  
Quantity Tons: Not reported  
Waste Quantity: Not reported  
Quantity Unit: Not reported  
Additional Code 1: Not reported  
Additional Code 2: Not reported  
Additional Code 3: Not reported  
Additional Code 4: Not reported  
Additional Code 5: Not reported

**HWTS:**

Name: INLINE CONSTRUCTION INC  
Address: 10841 COURT AVE  
Address 2: Not reported  
City,State,Zip: STANTON, CA 906802603  
EPA ID: CAC002613769  
Inactive Date: 08/28/2007  
Create Date: 02/28/2007  
Last Act Date: 09/12/2007  
Mailing Name: Not reported  
Mailing Address: 1032 W SPRUCE CT  
Mailing Address 2: Not reported  
Mailing City,State,Zip: ONTARIO, CA 917626164  
Owner Name: INLINE CONSTRUCTION INC  
Owner Address: 1032 W SPRUCE CT  
Owner Address 2: Not reported  
Owner City,State,Zip: ONTARIO, CA 917626164  
Contact Name: CRIS BROWN  
Contact Address: 1032 W SPRUCE CT  
Contact Address 2: Not reported  
City,State,Zip: ONTARIO, CA 917626164

**W283**      **BERNARDO CONCRETE INC**  
**10841 COURT AVE**  
**STANTON, CA 90680**

**< 1/8**  
**1 ft.**

**Site 12 of 26 in cluster W**

**HAZNET**      **S118236244**  
**HWTS**      **N/A**

**Relative:**  
**Lower**

**Actual:**  
**67 ft.**

HAZNET:  
Name: BERNARDO CONCRETE INC  
Address: 10841 COURT AVE  
Address 2: Not reported  
City,State,Zip: STANTON, CA 90680  
Contact: GABRIEL PEREZ  
Telephone: 7142202800

Map ID  
Direction  
Distance  
Elevation

MAP FINDINGS

Site

Database(s)

EDR ID Number  
EPA ID Number

**BERNARDO CONCRETE INC (Continued)**

**S118236244**

Mailing Name: Not reported  
Mailing Address: 10841 COURT AVE  
  
Year: 2014  
Gepaid: CAL000396981  
TSD EPA ID: CAD028409019  
CA Waste Code: 352 - Other organic solids  
Disposal Method: H141 - Storage, Bulking, And/Or Transfer Off Site--No  
Treatment/Reovery (H010-H129) Or (H131-H135)  
  
Tons: 0.05

**Additional Info:**

Year: 2014  
Gen EPA ID: CAL000396981

Shipment Date: 20140217  
Creation Date: 4/29/2014 22:14:58  
Receipt Date: 20140224  
Manifest ID: 012263532JJK  
Trans EPA ID: CAL000381082  
Trans Name: THERMO FLUIDS  
Trans 2 EPA ID: Not reported  
Trans 2 Name: Not reported  
TSDF EPA ID: CAD028409019  
Trans Name: CROSBY & OVERTON  
TSDF Alt EPA ID: Not reported  
TSDF Alt Name: Not reported  
Waste Code Description: 352 - Other organic solids  
RCRA Code: Not reported  
Meth Code: H141 - Storage, Bulking, And/Or Transfer Off Site--No  
Treatment/Reovery (H010-H129) Or (H131-H135)  
  
Quantity Tons: 0.05  
Waste Quantity: 100  
Quantity Unit: P  
Additional Code 1: Not reported  
Additional Code 2: Not reported  
Additional Code 3: Not reported  
Additional Code 4: Not reported  
Additional Code 5: Not reported

**HWTS:**

Name: BERNARDO CONCRETE INC  
Address: 10841 COURT AVE  
Address 2: Not reported  
City,State,Zip: STANTON, CA 90680  
EPA ID: CAL000396981  
Inactive Date: 06/30/2015  
Create Date: 05/21/2014  
Last Act Date: 01/27/2016  
Mailing Name: Not reported  
Mailing Address: 10841 COURT AVE  
Mailing Address 2: Not reported  
Mailing City,State,Zip: STANTON, CA 90680  
Owner Name: BERNARDO CONCRETE INC  
Owner Address: 10301 RHIEMS RD

Map ID  
Direction  
Distance  
Elevation

MAP FINDINGS

Site

Database(s)

EDR ID Number  
EPA ID Number

**BERNARDO CONCRETE INC (Continued)**

**S118236244**

Owner Address 2: Not reported  
Owner City,State,Zip: ANAHEIM, CA 92804  
Contact Name: GABRIEL PEREZ  
Contact Address: 10841 COURT AVE  
Contact Address 2: Not reported  
City,State,Zip: STANTON, CA 90680  
  
NAICS:  
EPA ID: CAL000396981  
Create Date: 2014-05-21 10:03:38.567  
NAICS Code: 99999  
NAICS Description: Not Otherwise Specified  
Issued EPA ID Date: 2014-05-21 10:03:38.56000  
Inactive Date: 2015-06-30 00:00:00  
Facility Name: BERNARDO CONCRETE INC  
Facility Address: 10841 COURT AVE  
Facility Address 2: Not reported  
Facility City: STANTON  
Facility County: Not reported  
Facility State: CA  
Facility Zip: 90680

**Q284**

**FREEDMAN INDUSTRIAL SALVAGE IN  
8192 MONROE AVE  
STANTON, CA 90680**

**HAZNET  
HWTS**

**S113162969  
N/A**

**< 1/8  
1 ft.**

**Site 24 of 51 in cluster Q**

**Relative:  
Higher**

**HAZNET:**

**Actual:  
68 ft.**

Name: FREEDMAN INDUSTRIAL SALVAGE IN  
Address: 8192 MONROE AVE  
Address 2: Not reported  
City,State,Zip: STANTON, CA 906800000  
Contact: STEVE FREEDMAN  
Telephone: 7149524104  
Mailing Name: Not reported  
Mailing Address: 8192 MONROE AVE  
  
Year: 1998  
Gepaid: CAL912195777  
TSD EPA ID: CAD093459485  
CA Waste Code: 342 - Organic liquids with metals (Alkaline solution (pH >= 12.5) with metals)  
Disposal Method: H01 - Transfer Station  
Tons: 0.0625  
  
Year: 1993  
Gepaid: CAL912195777  
TSD EPA ID: CAT000646117  
CA Waste Code: 611 - Contaminated soil from site clean-up  
Disposal Method: D80 - Disposal, Land Fill  
Tons: 0.1

**Additional Info:**

Year: 1998  
Gen EPA ID: CAL912195777

Map ID  
Direction  
Distance  
Elevation

MAP FINDINGS

Site

Database(s)

EDR ID Number  
EPA ID Number

**FREEDMAN INDUSTRIAL SALVAGE IN (Continued)**

**S113162969**

Shipment Date: 19980203  
Creation Date: 4/16/1998 0:00:00  
Receipt Date: 19980211  
Manifest ID: 97403336  
Trans EPA ID: ILD984908202  
Trans Name: Not reported  
Trans 2 EPA ID: AZ0000001560  
Trans 2 Name: Not reported  
TSDF EPA ID: CAD093459485  
Trans Name: Not reported  
TSDF Alt EPA ID: Not reported  
TSDF Alt Name: Not reported  
Waste Code Description: 342 - Organic liquids with metals (see 121  
RCRA Code: D006  
Meth Code: H01 - Transfer Station  
Quantity Tons: 0.0625  
Waste Quantity: 15  
Quantity Unit: G  
Additional Code 1: Not reported  
Additional Code 2: Not reported  
Additional Code 3: Not reported  
Additional Code 4: Not reported  
Additional Code 5: Not reported

**Additional Info:**

Year: 1993  
Gen EPA ID: CAL912195777

Shipment Date: 19930806  
Creation Date: 9/12/1995 0:00:00  
Receipt Date: 19930811  
Manifest ID: 93148051  
Trans EPA ID: ILD099202681  
Trans Name: Not reported  
Trans 2 EPA ID: ILD099202681  
Trans 2 Name: Not reported  
TSDF EPA ID: CAT000646117  
Trans Name: Not reported  
TSDF Alt EPA ID: CAT000646117  
TSDF Alt Name: Not reported  
Waste Code Description: 611 - Contaminated soil from site clean-ups  
RCRA Code: Not reported  
Meth Code: D80 - Disposal, Land Fill  
Quantity Tons: 0.1  
Waste Quantity: 200  
Quantity Unit: P  
Additional Code 1: Not reported  
Additional Code 2: Not reported  
Additional Code 3: Not reported  
Additional Code 4: Not reported  
Additional Code 5: Not reported

**HWTS:**

Name: FREEDMAN INDUSTRIAL SALVAGE IN  
Address: 8192 MONROE AVE  
Address 2: Not reported



Map ID  
Direction  
Distance  
Elevation

MAP FINDINGS

Site

Database(s)

EDR ID Number  
EPA ID Number

**FREEDMAN INDUSTRIAL SALVAGE IN (Continued)**

**S113162969**

City,State,Zip: STANTON, CA 906800000  
EPA ID: CAL912195777  
Inactive Date: Not reported  
Create Date: 08/07/1991  
Last Act Date: 07/20/2020  
Mailing Name: Not reported  
Mailing Address: 8192 MONROE AVE  
Mailing Address 2: Not reported  
Mailing City,State,Zip: STANTON, CA 906800000  
Owner Name: STEVE FREEDMAN  
Owner Address: 8192 MONROE  
Owner Address 2: Not reported  
Owner City,State,Zip: STANTON, CA 906800000  
Contact Name: STEVE FREEDMAN  
Contact Address: 8192 MONROE  
Contact Address 2: Not reported  
City,State,Zip: STANTON, CA 90680

**NAICS:**

EPA ID: CAL912195777  
Create Date: 2002-03-14 16:36:30.000  
NAICS Code: 42193  
NAICS Description: Recyclable Material Wholesalers  
Issued EPA ID Date: 1991-08-07 00:00:00  
Inactive Date: Not reported  
Facility Name: FREEDMAN INDUSTRIAL SALVAGE IN  
Facility Address: 8192 MONROE AVE  
Facility Address 2: Not reported  
Facility City: STANTON  
Facility County: Not reported  
Facility State: CA  
Facility Zip: 906800000

**M285** **VINYARD SYSTEMS MFG**  
**8422 STANDUSTRIAL ST**  
**STANTON, CA 90680**

**< 1/8**  
**1 ft.**

**NPDES** **S124884234**  
**CERS** **N/A**  
**HWTS**

**Site 25 of 40 in cluster M**

**Relative:**  
**Higher**

**Actual:**  
**72 ft.**

**NPDES:**  
Name: VINYARD SYSTEMS MFG  
Address: 8422 STANDUSTRIAL ST  
City,State,Zip: STANTON, CA 90680  
Facility Status: Not reported  
NPDES Number: Not reported  
Region: Not reported  
Agency Number: Not reported  
Regulatory Measure ID: Not reported  
Place ID: Not reported  
Order Number: Not reported  
WDID: 8 30IN603893  
Regulatory Measure Type: Industrial  
Program Type: Not reported  
Adoption Date Of Regulatory Measure: Not reported  
Effective Date Of Regulatory Measure: Not reported  
Termination Date Of Regulatory Measure: Not reported  
Expiration Date Of Regulatory Measure: Not reported

Map ID  
Direction  
Distance  
Elevation

MAP FINDINGS

Site

Database(s)

EDR ID Number  
EPA ID Number

**VINYARD SYSTEMS MFG (Continued)**

**S124884234**

Discharge Address: Not reported  
Discharge Name: Not reported  
Discharge City: Not reported  
Discharge State: Not reported  
Discharge Zip: Not reported  
Status: NOI Required  
Status Date: 07/10/2017  
Operator Name: Vineyard Systems Mfg  
Operator Address: 8422 Standustrial St  
Operator City: Stanton  
Operator State: California  
Operator Zip: 90680

**CERS:**

Name: VINEYARD SYSTEMS MFG INC  
Address: 8422 STANDUSTRIAL ST  
City,State,Zip: STANTON, CA 90680  
Site ID: 570521  
CERS ID: 10571347  
CERS Description: Chemical Storage Facilities

**Violations:**

Site ID: 570521  
Site Name: VINEYARD SYSTEMS MFG INC  
Violation Date: 11-13-2020  
Citation: HSC 6.95 25507 - California Health and Safety Code, Chapter 6.95, Section(s) 25507  
Violation Description: Failure to adequately establish and implement a business plan when storing/handling a hazardous material at or above reportable quantities.  
Violation Notes: Facility has not submitted a Hazardous Materials Business Emergency Plan (HMBEP) to the California Environmental Reporting System (CERS). Business must submit an HMBEP to this Agency via CERS at <http://cers.calepa.ca.gov/> within 30 days.  
Violation Division: Orange County Environmental Health  
Violation Program: HMRRP  
Violation Source: CERS

**Evaluation:**

Eval General Type: Compliance Evaluation Inspection  
Eval Date: 06-01-2016  
Violations Found: No  
Eval Type: Routine done by local agency  
Eval Notes: On site for a hazardous waste inspection Facility does not used simple green parts washer Status 01 to 03 .  
Eval Division: Orange County Environmental Health  
Eval Program: HW  
Eval Source: CERS  
  
Eval General Type: Compliance Evaluation Inspection  
Eval Date: 06-01-2016  
Violations Found: No  
Eval Type: Routine done by local agency  
Eval Notes: Vineyard Systems MFG INC 8422 Standustrial Street Stanton CA 90680 On site to conduct hazardous materials chemical inventory and business emergency plan inspection this date, consent to enter, inspect and take photographs was given by Rick Wright Facility is required and has

Map ID  
Direction  
Distance  
Elevation

MAP FINDINGS

Site

Database(s)

EDR ID Number  
EPA ID Number

VINYARD SYSTEMS MFG (Continued)

S124884234

been notified on this inspection report date to electronically submit Hazardous Materials Business Emergency Plans and Chemical Inventory Form within 30 days. Facility can submit forms electronically by going to [www.cersbusiness.calepa.ca.gov](http://www.cersbusiness.calepa.ca.gov) and requesting a username and password. User guides and tutorials are located on the home page to help you get started. The facility has the following hazardous materials that exceed the required disclosure quantities: -- propane -- Hydraulic Fluid. Note: Please review the maximum amount of each chemical that is onsite. Also review the average daily amount and revise it so that it reflects the amount of each chemical that is typically onsite. [Truncated]

Eval Division: Orange County Environmental Health  
Eval Program: HMRRP  
Eval Source: CERS

Eval General Type: Other/Unknown  
Eval Date: 06-14-2016  
Violations Found: No  
Eval Type: Other, not routine, done by local agency  
Eval Notes: Answered questions on disclosure. mailed inspection report  
Eval Division: Orange County Environmental Health  
Eval Program: HW  
Eval Source: CERS

Eval General Type: Compliance Evaluation Inspection  
Eval Date: 11-13-2020  
Violations Found: Yes  
Eval Type: Routine done by local agency  
Eval Notes: On site for routine hazardous materials and business emergency plan inspection. The inspection was conducted with Rick Wright, Owner and Devon Roll, Employee. Observed the facility and inspected hazardous materials storage. The following materials were observed in amounts that meet or exceed the minimum volumes required for disclosure: - 85 gallons of Hydraulic Fluid - 110 gallons of Propane REQUIREMENT FOR ELECTRONIC SUBMITTAL OF HMBEP DOCUMENTS: This report serves as notice that the facility must submit the following documents electronically within 30 days of this report: - Business Activities - Owner/Operator Information - Hazardous Materials Inventory - Site Map - Emergency Response Plan - Employee Training Plan The facility is responsible for identifying all hazardous materials, to include hazardous wastes, which are above disclosure thresholds of 55 gallons for liquids, 500 pounds for solids, & 200 cubic feet for gases. If there is a change [Truncated]

Eval Division: Orange County Environmental Health  
Eval Program: HMRRP  
Eval Source: CERS

Coordinates:  
Site ID: 570521  
Facility Name: VINEYARD SYSTEMS MFG INC  
Env Int Type Code: HMBP  
Program ID: 10571347  
Coord Name: Not reported  
Ref Point Type Desc: Center of a facility or station.  
Latitude: 33.807720  
Longitude: -117.985760

Map ID  
Direction  
Distance  
Elevation

MAP FINDINGS

Site

Database(s)

EDR ID Number  
EPA ID Number

**VINYARD SYSTEMS MFG (Continued)**

**S124884234**

Affiliation:

Affiliation Type Desc: CUPA District  
Entity Name: Orange County Env Health  
Entity Title: Not reported  
Affiliation Address: 1241 East Dyer RoadSuite 120  
Affiliation City: Santa Ana  
Affiliation State: CA  
Affiliation Country: Not reported  
Affiliation Zip: 92705-5611  
Affiliation Phone: (714) 433-6406

Affiliation Type Desc: Environmental Contact  
Entity Name: devon roll  
Entity Title: Not reported  
Affiliation Address: 8422 STANDUSTRIAL ST  
Affiliation City: STANTON  
Affiliation State: CA  
Affiliation Country: Not reported  
Affiliation Zip: 90680  
Affiliation Phone: Not reported

Affiliation Type Desc: Parent Corporation  
Entity Name: VINEYARD SYSTEMS MFG INC  
Entity Title: Not reported  
Affiliation Address: Not reported  
Affiliation City: Not reported  
Affiliation State: Not reported  
Affiliation Country: Not reported  
Affiliation Zip: Not reported  
Affiliation Phone: Not reported

Affiliation Type Desc: Operator  
Entity Name: rick wright  
Entity Title: Not reported  
Affiliation Address: Not reported  
Affiliation City: Not reported  
Affiliation State: Not reported  
Affiliation Country: Not reported  
Affiliation Zip: Not reported  
Affiliation Phone: (714) 821-7440

Affiliation Type Desc: Document Preparer  
Entity Name: devon roll  
Entity Title: Not reported  
Affiliation Address: Not reported  
Affiliation City: Not reported  
Affiliation State: Not reported  
Affiliation Country: Not reported  
Affiliation Zip: Not reported  
Affiliation Phone: Not reported

Affiliation Type Desc: Facility Mailing Address  
Entity Name: Mailing Address  
Entity Title: Not reported  
Affiliation Address: 8422 STANDUSTRIAL ST  
Affiliation City: STANTON  
Affiliation State: CA

Map ID  
Direction  
Distance  
Elevation

MAP FINDINGS

Site

Database(s)

EDR ID Number  
EPA ID Number

**VINYARD SYSTEMS MFG (Continued)**

**S124884234**

Affiliation Country:	Not reported
Affiliation Zip:	90680
Affiliation Phone:	Not reported
Affiliation Type Desc:	Identification Signer
Entity Name:	devon roll
Entity Title:	supervisor
Affiliation Address:	Not reported
Affiliation City:	Not reported
Affiliation State:	Not reported
Affiliation Country:	Not reported
Affiliation Zip:	Not reported
Affiliation Phone:	Not reported
Affiliation Type Desc:	Legal Owner
Entity Name:	VINEYARD SYSTEMS MFG INC
Entity Title:	Not reported
Affiliation Address:	8422 STANDUSTRIAL ST
Affiliation City:	STANTON
Affiliation State:	CA
Affiliation Country:	United States
Affiliation Zip:	90680
Affiliation Phone:	(714) 821-7440

**HWTS:**

Name:	VINEYARD SYSTEMS MFG INC
Address:	8422 STANDUSTRIAL ST
Address 2:	Not reported
City,State,Zip:	STANTON, CA 906802620
EPA ID:	CAL000360104
Inactive Date:	06/30/2012
Create Date:	01/06/2011
Last Act Date:	04/02/2013
Mailing Name:	Not reported
Mailing Address:	8422 STANDUSTRIAL ST
Mailing Address 2:	Not reported
Mailing City,State,Zip:	STANTON, CA 906802620
Owner Name:	VINEYARD SYSTEMS MFG INC
Owner Address:	1354 S ORIOLE ST
Owner Address 2:	Not reported
Owner City,State,Zip:	ANAHEIM, CA 928044668
Contact Name:	RICK WRIGHT
Contact Address:	1354 S ORIOLE ST
Contact Address 2:	Not reported
City,State,Zip:	ANAHEIM, CA 928044668

**NAICS:**

EPA ID:	CAL000360104
Create Date:	2011-01-06 13:19:57.353
NAICS Code:	336399
NAICS Description:	All Other Motor Vehicle Parts Manufacturing
Issued EPA ID Date:	2011-01-06 13:19:57.27700
Inactive Date:	2012-06-30 00:00:00
Facility Name:	VINEYARD SYSTEMS MFG INC
Facility Address:	8422 STANDUSTRIAL ST
Facility Address 2:	Not reported

Map ID  
Direction  
Distance  
Elevation

MAP FINDINGS

Site

Database(s)

EDR ID Number  
EPA ID Number

**VINYARD SYSTEMS MFG (Continued)**

**S124884234**

Facility City: STANTON  
Facility County: Not reported  
Facility State: CA  
Facility Zip: 906802620  
  
EPA ID: CAL000360104  
Create Date: 2011-10-26 15:19:37.000  
NAICS Code: 337215  
NAICS Description: Showcase, Partition, Shelving, and Locker Manufacturing  
Issued EPA ID Date: 2011-01-06 13:19:57.27700  
Inactive Date: 2012-06-30 00:00:00  
Facility Name: VINEYARD SYSTEMS MFG INC  
Facility Address: 8422 STANDUSTRIAL ST  
Facility Address 2: Not reported  
Facility City: STANTON  
Facility County: Not reported  
Facility State: CA  
Facility Zip: 906802620

**K286**

**CITY FIRE STATION  
7871 PACIFIC AVE  
STANTON, CA 90680**

**HIST UST**

**S118408693  
N/A**

**< 1/8  
1 ft.**

**Site 5 of 8 in cluster K**

**Relative:  
Lower  
Actual:  
67 ft.**

HIST UST:  
Name: CITY FIRE STATION  
Address: 7871 PACIFIC AVE  
City,State,Zip: STANTON, CA 90680  
File Number: 0002E7D5  
URL: <http://geotracker.waterboards.ca.gov/ustpdfs/pdf/0002E7D5.pdf>  
Region: Not reported  
Facility ID: Not reported  
Facility Type: Not reported  
Other Type: Not reported  
Contact Name: Not reported  
Telephone: Not reported  
Owner Name: Not reported  
Owner Address: Not reported  
Owner City,St,Zip: Not reported  
Total Tanks: Not reported  
  
Tank Num: Not reported  
Container Num: Not reported  
Year Installed: Not reported  
Tank Capacity: Not reported  
Tank Used for: Not reported  
Type of Fuel: Not reported  
Container Construction Thickness: Not reported  
Leak Detection: Not reported

[Click here for Geo Tracker PDF:](#)

Map ID  
Direction  
Distance  
Elevation

MAP FINDINGS

Site

Database(s)

EDR ID Number  
EPA ID Number

**M287**      **STANTON INDUSTRIAL COMPLEX**  
**8452 STANDUSTRIAL ST**  
**STANTON, CA 92642**  
**< 1/8**  
**1 ft.**

**HAZNET**    **S112919336**  
**HWTS**      **N/A**

**Site 26 of 40 in cluster M**

**Relative:**  
**Higher**  
**Actual:**  
**72 ft.**

HAZNET:  
Name: STANTON INDUSTRIAL COMPLEX  
Address: 8452 STANDUSTRIAL ST  
Address 2: Not reported  
City,State,Zip: STANTON, CA 926420000  
Contact: ANA CALVERT/ALL FAZE ENVIRON  
Telephone: 7147315995  
Mailing Name: Not reported  
Mailing Address: 11581 VARNA ST  
  
Year: 2002  
Gepaid: CAC002455199  
TSD EPA ID: CAD028409019  
CA Waste Code: 352 - Other organic solids  
Disposal Method: H01 - Transfer Station  
Tons: 0.15

**Additional Info:**

Year: 2002  
Gen EPA ID: CAC002455199  
  
Shipment Date: 20020307  
Creation Date: 7/17/2002 18:32:08  
Receipt Date: 20020312  
Manifest ID: 21524160  
Trans EPA ID: CAD008244337  
Trans Name: Not reported  
Trans 2 EPA ID: Not reported  
Trans 2 Name: Not reported  
TSDF EPA ID: CAD028409019  
Trans Name: Not reported  
TSDF Alt EPA ID: Not reported  
TSDF Alt Name: Not reported  
Waste Code Description: 352 - Other organic solids  
RCRA Code: Not reported  
Meth Code: H01 - Transfer Station  
Quantity Tons: 0.15  
Waste Quantity: 300  
Quantity Unit: P  
Additional Code 1: Not reported  
Additional Code 2: Not reported  
Additional Code 3: Not reported  
Additional Code 4: Not reported  
Additional Code 5: Not reported

**HWTS:**

Name: STANTON INDUSTRIAL COMPLEX  
Address: 8452 STANDUSTRIAL ST  
Address 2: Not reported  
City,State,Zip: STANTON, CA 926420000  
EPA ID: CAC002455199

Map ID  
Direction  
Distance  
Elevation

MAP FINDINGS

Site

Database(s)

EDR ID Number  
EPA ID Number

**STANTON INDUSTRIAL COMPLEX (Continued)**

**S112919336**

Inactive Date: 03/18/2003  
Create Date: 03/06/2002  
Last Act Date: 03/06/2002  
Mailing Name: DAN SAITHE/MGR  
Mailing Address: 11581 VARNA ST  
Mailing Address 2: Not reported  
Mailing City,State,Zip: GARDEN GROVE, CA 926400000  
Owner Name: DAVID SAITHE  
Owner Address: 11581 VARNA ST  
Owner Address 2: Not reported  
Owner City,State,Zip: GARDEN GROVE, CA 926400000  
Contact Name: ANA CALVERT/ALL FAZE ENVIRON  
Contact Address: PO BOX 265  
Contact Address 2: Not reported  
City,State,Zip: TUSTIN, CA 927810000

**Q288 HARPER'S BACKHOE SERVICE INC DBA HARPER EQUIPMENT**  
**8141 ELECTRIC AVE**  
**STANTON, CA 90680**

**RCRA NonGen / NLR**

**1024872087**  
**CAL000440734**

**< 1/8**  
**1 ft.**

**Site 25 of 51 in cluster Q**

**Relative:**  
**Lower**  
**Actual:**  
**67 ft.**

RCRA NonGen / NLR:  
Date Form Received by Agency: 2018-11-13 00:00:00.0  
Handler Name: HARPER'S BACKHOE SERVICE INC DBA HARPER EQUIPMENT RENTAL  
Handler Address: 8141 ELECTRIC AVE  
Handler City,State,Zip: STANTON, CA 90680  
EPA ID: CAL000440734  
Contact Name: DALE HUSS  
Contact Address: 8141 ELECTRIC AVE  
Contact City,State,Zip: STANTON, CA 90680  
Contact Telephone: 714-826-8740  
Contact Fax: 714-826-5371  
Contact Email: DALE@HARPEREQ.COM  
Contact Title: Not reported  
EPA Region: 09  
Land Type: Not reported  
Federal Waste Generator Description: Not a generator, verified  
Non-Notifier: Not reported  
Biennial Report Cycle: Not reported  
Accessibility: Not reported  
Active Site Indicator: Handler Activities  
State District Owner: Not reported  
State District: Not reported  
Mailing Address: 8141 ELECTRIC AVE  
Mailing City,State,Zip: STANTON, CA 90680  
Owner Name: DALE HUSS  
Owner Type: Other  
Operator Name: DALE HUSS  
Operator Type: Other  
Short-Term Generator Activity: No  
Importer Activity: No  
Mixed Waste Generator: No  
Transporter Activity: No  
Transfer Facility Activity: No  
Recycler Activity with Storage: No  
Small Quantity On-Site Burner Exemption: No  
Smelting Melting and Refining Furnace Exemption: No



Map ID  
Direction  
Distance  
Elevation

MAP FINDINGS

Site

Database(s)

EDR ID Number  
EPA ID Number

**HARPER'S BACKHOE SERVICE INC DBA HARPER EQUIPMENT RENTAL (Continued)**

**1024872087**

Underground Injection Control:	No
Off-Site Waste Receipt:	No
Universal Waste Indicator:	Yes
Universal Waste Destination Facility:	Yes
Federal Universal Waste:	No
Active Site Fed-Reg Treatment Storage and Disposal Facility:	Not reported
Active Site Converter Treatment storage and Disposal Facility:	Not reported
Active Site State-Reg Treatment Storage and Disposal Facility:	Not reported
Active Site State-Reg Handler:	---
Federal Facility Indicator:	Not reported
Hazardous Secondary Material Indicator:	N
Sub-Part K Indicator:	Not reported
Commercial TSD Indicator:	No
Treatment Storage and Disposal Type:	Not reported
2018 GPRA Permit Baseline:	Not on the Baseline
2018 GPRA Renewals Baseline:	Not on the Baseline
Permit Renewals Workload Universe:	Not reported
Permit Workload Universe:	Not reported
Permit Progress Universe:	Not reported
Post-Closure Workload Universe:	Not reported
Closure Workload Universe:	Not reported
202 GPRA Corrective Action Baseline:	No
Corrective Action Workload Universe:	No
Subject to Corrective Action Universe:	No
Non-TSDFs Where RCRA CA has Been Imposed Universe:	No
TSDFs Potentially Subject to CA Under 3004 (u)/(v) Universe:	No
TSDFs Only Subject to CA under Discretionary Auth Universe:	No
Corrective Action Priority Ranking:	No NCAPS ranking
Environmental Control Indicator:	No
Institutional Control Indicator:	No
Human Exposure Controls Indicator:	N/A
Groundwater Controls Indicator:	N/A
Operating TSDF Universe:	Not reported
Full Enforcement Universe:	Not reported
Significant Non-Complier Universe:	No
Unaddressed Significant Non-Complier Universe:	No
Addressed Significant Non-Complier Universe:	No
Significant Non-Complier With a Compliance Schedule Universe:	No
Financial Assurance Required:	Not reported
Handler Date of Last Change:	2018-11-20 16:32:14.0
Recognized Trader-Importer:	No
Recognized Trader-Exporter:	No
Importer of Spent Lead Acid Batteries:	No
Exporter of Spent Lead Acid Batteries:	No
Recycler Activity Without Storage:	No
Manifest Broker:	No
Sub-Part P Indicator:	No

**Handler - Owner Operator:**

Owner/Operator Indicator:	Owner
Owner/Operator Name:	DALE HUSS
Legal Status:	Other
Date Became Current:	Not reported
Date Ended Current:	Not reported
Owner/Operator Address:	8141 ELECTRIC AVE
Owner/Operator City,State,Zip:	STANTON, CA 90680

Map ID  
Direction  
Distance  
Elevation

MAP FINDINGS

Site

Database(s)

EDR ID Number  
EPA ID Number

**HARPER'S BACKHOE SERVICE INC DBA HARPER EQUIPMENT RENTAL (Continued)**

**1024872087**

Owner/Operator Telephone: 714-826-9740  
Owner/Operator Telephone Ext: Not reported  
Owner/Operator Fax: Not reported  
Owner/Operator Email: Not reported  
  
Owner/Operator Indicator: Operator  
Owner/Operator Name: DALE HUSS  
Legal Status: Other  
Date Became Current: Not reported  
Date Ended Current: Not reported  
Owner/Operator Address: 8141 ELECTRIC AVE  
Owner/Operator City,State,Zip: STANTON, CA 90680  
Owner/Operator Telephone: 714-826-8740  
Owner/Operator Telephone Ext: Not reported  
Owner/Operator Fax: Not reported  
Owner/Operator Email: Not reported

**Historic Generators:**

Receive Date: 2018-11-13 00:00:00.0  
Handler Name: HARPER'S BACKHOE SERVICE INC DBA HARPER EQUIPMENT RENTAL  
Federal Waste Generator Description: Not a generator, verified  
State District Owner: Not reported  
Large Quantity Handler of Universal Waste: No  
Recognized Trader Importer: No  
Recognized Trader Exporter: No  
Spent Lead Acid Battery Importer: No  
Spent Lead Acid Battery Exporter: No  
Current Record: Yes  
Non Storage Recycler Activity: Not reported  
Electronic Manifest Broker: Not reported

**List of NAICS Codes and Descriptions:**

NAICS Code: 532412  
NAICS Description: CONSTRUCTION, MINING, AND FORESTRY MACHINERY AND EQUIPMENT RENTAL AND LEASING

**Facility Has Received Notices of Violations:**

Violations: No Violations Found

**Evaluation Action Summary:**

Evaluations: No Evaluations Found

**Q289**

**HARPER'S BACKHOE  
8141 ELECTRIC AVENUE  
STANTON, CA**

**RGA LUST S114630884  
N/A**

**< 1/8  
1 ft.**

**Site 26 of 51 in cluster Q**

**Relative:  
Lower**

**RGA LUST:**

**Actual:  
67 ft.**

Name: HARPER'S BACKHOE  
Address: 8141 ELECTRIC AVENUE  
City: STANTON  
State: STANTON  
1998 HARPER'S BACKHOE 8141 ELECTRIC AVENUE  
Name: HARPER'S BACKHOE

Map ID  
Direction  
Distance  
Elevation

MAP FINDINGS

Site

Database(s)

EDR ID Number  
EPA ID Number

**HARPER'S BACKHOE (Continued)**

**S114630884**

Address: 8141 ELECTRIC AVENUE  
City: STANTON  
State: STANTON  
1997 HARPER'S BACKHOE 8141 ELECTRIC AVENUE  
Name: HARPER'S BACKHOE  
Address: 8141 ELECTRIC AVENUE  
City: STANTON  
State: STANTON  
1996 HARPER'S BACKHOE 8141 ELECTRIC AVENUE  
Name: HARPER'S BACKHOE  
Address: 8141 ELECTRIC AVENUE  
City: STANTON  
State: STANTON  
1995 HARPER'S BACKHOE 8141 ELECTRIC AVENUE  
Name: HARPER'S BACKHOE  
Address: 8141 ELECTRIC AVENUE  
City: STANTON  
State: STANTON  
1994 HARPER'S BACKHOE 8141 ELECTRIC AVENUE  
Name: HARPER'S BACKHOE  
Address: 8141 ELECTRIC AVENUE  
City: STANTON  
State: STANTON  
1993 HARPER'S BACKHOE 8141 ELECTRIC AVENUE

**Q290** **HARPER'S BACKHOE SERVICE INC DBA HARPER EQUIPMENT**  
**8141 ELECTRIC AVE**  
**< 1/8** **STANTON, CA 90680**  
**1 ft.**

**FINDS** **1024700382**  
**ECHO** **N/A**

**Site 27 of 51 in cluster Q**

**Relative:** FINDS:  
**Lower** Registry ID: 110070488776  
**Actual:**  
**67 ft.** Click Here:

Environmental Interest/Information System:

RCRAInfo is a national information system that supports the Resource Conservation and Recovery Act (RCRA) program through the tracking of events and activities related to facilities that generate, transport, and treat, store, or dispose of hazardous waste. RCRAInfo allows RCRA program staff to track the notification, permit, compliance, and corrective action activities required under RCRA.

[Click this hyperlink](#) while viewing on your computer to access additional FINDS: detail in the EDR Site Report.

**ECHO:**  
Envid: 1024700382  
Registry ID: 110070488776  
DFR URL: <http://echo.epa.gov/detailed-facility-report?fid=110070488776>  
Name: HARPER'S BACKHOE SERVICE INC DBA HARPER EQUIPMENT RENTAL  
Address: 8141 ELECTRIC AVE  
City,State,Zip: STANTON, CA 90680

Map ID  
Direction  
Distance  
Elevation

MAP FINDINGS

EDR ID Number  
EPA ID Number

	Site	Database(s)	EDR ID Number EPA ID Number
<b>Q291</b>  < 1/8 1 ft.	<b>HARPER'S BACKHOE</b> <b>8141 ELECTRIC AVE</b> <b>STANTON, CA</b>  <b>Site 28 of 51 in cluster Q</b>	<b>RGA LUST</b>	<b>S114630885</b> <b>N/A</b>
<b>Relative:</b> <b>Lower</b>	<b>RGALUST:</b>		
<b>Actual:</b> <b>67 ft.</b>	Name: HARPER'S BACKHOE Address: 8141 ELECTRIC AVE City: STANTON State: STANTON 2002 HARPER'S BACKHOE 8141 ELECTRIC AVE Name: HARPER'S BACKHOE Address: 8141 ELECTRIC AVE City: STANTON State: STANTON 2001 HARPER'S BACKHOE 8141 ELECTRIC AVE		
<b>L292</b>  < 1/8 1 ft.	<b>FAT JACK ENTERPRISES</b> <b>8322 STANDUSTRIAL UNIT B</b> <b>STANTON, CA 90680</b>  <b>Site 20 of 25 in cluster L</b>	<b>RCRA-SQG</b> <b>FINDS</b> <b>ECHO</b>	<b>1000120575</b> <b>CAD982047797</b>
<b>Relative:</b> <b>Higher</b>	<b>RCRA-SQG:</b>		
<b>Actual:</b> <b>71 ft.</b>	Date Form Received by Agency: 1987-10-05 00:00:00.0 Handler Name: FAT JACK ENTERPRISES Handler Address: 8322 STANDUSTRIAL UNIT B Handler City,State,Zip: STANTON, CA 90680 EPA ID: CAD982047797 Contact Name: ENVIRONMENTAL MANAGER Contact Address: 8322 STANDUSTRIAL UNIT B Contact City,State,Zip: STANTON, CA 90680 Contact Telephone: 714-826-5225 Contact Fax: Not reported Contact Email: Not reported Contact Title: Not reported EPA Region: 09 Land Type: Not reported Federal Waste Generator Description: Small Quantity Generator Non-Notifier: Not reported Biennial Report Cycle: Not reported Accessibility: Not reported Active Site Indicator: Handler Activities State District Owner: CA State District: 4 Mailing Address: STANDUSTRIAL UNIT B Mailing City,State,Zip: STANTON, CA 90680 Owner Name: JOHN J ROBINSON Owner Type: Private Operator Name: NOT REQUIRED Operator Type: Private Short-Term Generator Activity: No Importer Activity: No Mixed Waste Generator: No Transporter Activity: No Transfer Facility Activity: No Recycler Activity with Storage: No Small Quantity On-Site Burner Exemption: No Smelting Melting and Refining Furnace Exemption: No		

Map ID  
Direction  
Distance  
Elevation

MAP FINDINGS

Site

Database(s)

EDR ID Number  
EPA ID Number

**FAT JACK ENTERPRISES (Continued)**

**1000120575**

Underground Injection Control:	No
Off-Site Waste Receipt:	No
Universal Waste Indicator:	No
Universal Waste Destination Facility:	No
Federal Universal Waste:	No
Active Site Fed-Reg Treatment Storage and Disposal Facility:	Not reported
Active Site Converter Treatment storage and Disposal Facility:	Not reported
Active Site State-Reg Treatment Storage and Disposal Facility:	Not reported
Active Site State-Reg Handler:	---
Federal Facility Indicator:	Not reported
Hazardous Secondary Material Indicator:	NN
Sub-Part K Indicator:	Not reported
Commercial TSD Indicator:	No
Treatment Storage and Disposal Type:	Not reported
2018 GPRA Permit Baseline:	Not on the Baseline
2018 GPRA Renewals Baseline:	Not on the Baseline
Permit Renewals Workload Universe:	Not reported
Permit Workload Universe:	Not reported
Permit Progress Universe:	Not reported
Post-Closure Workload Universe:	Not reported
Closure Workload Universe:	Not reported
202 GPRA Corrective Action Baseline:	No
Corrective Action Workload Universe:	No
Subject to Corrective Action Universe:	No
Non-TSDFs Where RCRA CA has Been Imposed Universe:	No
TSDFs Potentially Subject to CA Under 3004 (u)/(v) Universe:	No
TSDFs Only Subject to CA under Discretionary Auth Universe:	No
Corrective Action Priority Ranking:	No NCAPS ranking
Environmental Control Indicator:	No
Institutional Control Indicator:	No
Human Exposure Controls Indicator:	N/A
Groundwater Controls Indicator:	N/A
Operating TSDF Universe:	Not reported
Full Enforcement Universe:	Not reported
Significant Non-Complier Universe:	No
Unaddressed Significant Non-Complier Universe:	No
Addressed Significant Non-Complier Universe:	No
Significant Non-Complier With a Compliance Schedule Universe:	No
Financial Assurance Required:	Not reported
Handler Date of Last Change:	2000-09-15 17:30:08.0
Recognized Trader-Importer:	No
Recognized Trader-Exporter:	No
Importer of Spent Lead Acid Batteries:	No
Exporter of Spent Lead Acid Batteries:	No
Recycler Activity Without Storage:	Not reported
Manifest Broker:	Not reported
Sub-Part P Indicator:	No

**Handler - Owner Operator:**

Owner/Operator Indicator:	Owner
Owner/Operator Name:	JOHN J ROBINSON
Legal Status:	Private
Date Became Current:	Not reported
Date Ended Current:	Not reported
Owner/Operator Address:	NOT REQUIRED
Owner/Operator City,State,Zip:	NOT REQUIRED, ME 99999

Map ID  
Direction  
Distance  
Elevation

MAP FINDINGS

Site

Database(s)

EDR ID Number  
EPA ID Number

**FAT JACK ENTERPRISES (Continued)**

**1000120575**

Owner/Operator Telephone:	415-555-1212
Owner/Operator Telephone Ext:	Not reported
Owner/Operator Fax:	Not reported
Owner/Operator Email:	Not reported
Owner/Operator Indicator:	Operator
Owner/Operator Name:	NOT REQUIRED
Legal Status:	Private
Date Became Current:	Not reported
Date Ended Current:	Not reported
Owner/Operator Address:	NOT REQUIRED
Owner/Operator City,State,Zip:	NOT REQUIRED, ME 99999
Owner/Operator Telephone:	415-555-1212
Owner/Operator Telephone Ext:	Not reported
Owner/Operator Fax:	Not reported
Owner/Operator Email:	Not reported

Historic Generators:

Receive Date:	1987-10-05 00:00:00.0
Handler Name:	FAT JACK ENTERPRISES
Federal Waste Generator Description:	Small Quantity Generator
State District Owner:	CA
Large Quantity Handler of Universal Waste:	No
Recognized Trader Importer:	No
Recognized Trader Exporter:	No
Spent Lead Acid Battery Importer:	No
Spent Lead Acid Battery Exporter:	No
Current Record:	Yes
Non Storage Recycler Activity:	Not reported
Electronic Manifest Broker:	Not reported

List of NAICS Codes and Descriptions:

NAICS Codes:	No NAICS Codes Found
--------------	----------------------

Facility Has Received Notices of Violations:

Violations:	No Violations Found
-------------	---------------------

Evaluation Action Summary:

Evaluations:	No Evaluations Found
--------------	----------------------

FINDS:

Registry ID:	110002787324
--------------	--------------

[Click Here:](#)

Environmental Interest/Information System:

RCRAInfo is a national information system that supports the Resource Conservation and Recovery Act (RCRA) program through the tracking of events and activities related to facilities that generate, transport, and treat, store, or dispose of hazardous waste. RCRAInfo allows RCRA program staff to track the notification, permit, compliance, and corrective action activities required under RCRA.

Map ID  
Direction  
Distance  
Elevation

MAP FINDINGS

Site

Database(s)

EDR ID Number  
EPA ID Number

**FAT JACK ENTERPRISES (Continued)**

**1000120575**

[Click this hyperlink](#) while viewing on your computer to access additional FINDS: detail in the EDR Site Report.

**ECHO:**

Envid: 1000120575  
Registry ID: 110002787324  
DFR URL: <http://echo.epa.gov/detailed-facility-report?fid=110002787324>  
Name: FAT JACK ENTERPRISES  
Address: 8322 STANDUSTRIAL UNIT B  
City,State,Zip: STANTON, CA 90680

**W293**

**B B C KLEAN  
10841 COURT ST  
STANTON, CA 90680**

**HAZNET  
HWTS**

**S113091272  
N/A**

**< 1/8  
1 ft.**

**Site 13 of 26 in cluster W**

**Relative:  
Lower**

**HAZNET:**

Name: B B C KLEAN  
Address: 10841 COURT ST  
Address 2: Not reported  
City,State,Zip: STANTON, CA 906800000  
Contact: UNDELIVERABLE 1996 FEES FORM  
Telephone: 7148276045  
Mailing Name: Not reported  
Mailing Address: 10841 COURT ST

**Actual:  
67 ft.**

Year: 1995  
Gepaid: CAL000173566  
TSD EPA ID: CAT080022148  
CA Waste Code: -  
Disposal Method: H01 - Transfer Station  
Tons: 0.5

Year: 1995  
Gepaid: CAL000173566  
TSD EPA ID: CAT080022148  
CA Waste Code: 352 - Other organic solids  
Disposal Method: H01 - Transfer Station  
Tons: 0.3

Year: 1995  
Gepaid: CAL000173566  
TSD EPA ID: CAT080022148  
CA Waste Code: 471 - Paper sludge/pulp  
Disposal Method: H01 - Transfer Station  
Tons: 7.923

Year: 1995  
Gepaid: CAL000173566  
TSD EPA ID: CAT080022148  
CA Waste Code: 791 - Liquids with pH <= 2  
Disposal Method: H01 - Transfer Station  
Tons: 1.668

Map ID  
Direction  
Distance  
Elevation

MAP FINDINGS

Site

Database(s)

EDR ID Number  
EPA ID Number

**B B C KLEAN (Continued)**

**S113091272**

Additional Info:

Year:	1995
Gen EPA ID:	CAL000173566
Shipment Date:	19951013
Creation Date:	7/26/1996 0:00:00
Receipt Date:	19951016
Manifest ID:	95181560
Trans EPA ID:	CAD076548635
Trans Name:	Not reported
Trans 2 EPA ID:	Not reported
Trans 2 Name:	Not reported
TSDF EPA ID:	CAT080022148
Trans Name:	Not reported
TSDF Alt EPA ID:	Not reported
TSDF Alt Name:	Not reported
Waste Code Description:	791 - Liquids with pH < 2 792 Liquids with pH < 2 with metals
RCRA Code:	D002
Meth Code:	H01 - Transfer Station
Quantity Tons:	1.668
Waste Quantity:	400
Quantity Unit:	G
Additional Code 1:	Not reported
Additional Code 2:	Not reported
Additional Code 3:	Not reported
Additional Code 4:	Not reported
Additional Code 5:	Not reported
Shipment Date:	19951013
Creation Date:	7/26/1996 0:00:00
Receipt Date:	19951016
Manifest ID:	95181560
Trans EPA ID:	CAD076548635
Trans Name:	Not reported
Trans 2 EPA ID:	Not reported
Trans 2 Name:	Not reported
TSDF EPA ID:	CAT080022148
Trans Name:	Not reported
TSDF Alt EPA ID:	Not reported
TSDF Alt Name:	Not reported
Waste Code Description:	352 - Other organic solids
RCRA Code:	Not reported
Meth Code:	H01 - Transfer Station
Quantity Tons:	0.3
Waste Quantity:	600
Quantity Unit:	P
Additional Code 1:	Not reported
Additional Code 2:	Not reported
Additional Code 3:	Not reported
Additional Code 4:	Not reported
Additional Code 5:	Not reported
Shipment Date:	19951013
Creation Date:	7/26/1996 0:00:00
Receipt Date:	19951016
Manifest ID:	95181566
Trans EPA ID:	CAD076548635



Map ID  
Direction  
Distance  
Elevation

MAP FINDINGS

Site

Database(s)

EDR ID Number  
EPA ID Number

**B B C KLEAN (Continued)**

**S113091272**

Trans Name: Not reported  
Trans 2 EPA ID: Not reported  
Trans 2 Name: Not reported  
TSDf EPA ID: CAT080022148  
Trans Name: Not reported  
TSDf Alt EPA ID: Not reported  
TSDf Alt Name: Not reported  
Waste Code Description: 471 - Paper sludge/pulp  
RCRA Code: D001  
Meth Code: H01 - Transfer Station  
Quantity Tons: 1.8765  
Waste Quantity: 450  
Quantity Unit: G  
Additional Code 1: Not reported  
Additional Code 2: Not reported  
Additional Code 3: Not reported  
Additional Code 4: Not reported  
Additional Code 5: Not reported

Shipment Date: 19951013  
Creation Date: 7/26/1996 0:00:00  
Receipt Date: 19951016  
Manifest ID: 95181566  
Trans EPA ID: CAD076548635  
Trans Name: Not reported  
Trans 2 EPA ID: Not reported  
Trans 2 Name: Not reported  
TSDf EPA ID: CAT080022148  
Trans Name: Not reported  
TSDf Alt EPA ID: Not reported  
TSDf Alt Name: Not reported  
Waste Code Description: 471 - Paper sludge/pulp  
RCRA Code: D001  
Meth Code: H01 - Transfer Station  
Quantity Tons: 6.0465  
Waste Quantity: 1450  
Quantity Unit: G  
Additional Code 1: Not reported  
Additional Code 2: Not reported  
Additional Code 3: Not reported  
Additional Code 4: Not reported  
Additional Code 5: Not reported

Shipment Date: 19951013  
Creation Date: 7/26/1996 0:00:00  
Receipt Date: 19951016  
Manifest ID: 95181560  
Trans EPA ID: CAD076548635  
Trans Name: Not reported  
Trans 2 EPA ID: Not reported  
Trans 2 Name: Not reported  
TSDf EPA ID: CAT080022148  
Trans Name: Not reported  
TSDf Alt EPA ID: Not reported  
TSDf Alt Name: Not reported  
Waste Code Description: - Not reported  
RCRA Code: Not reported

Map ID  
Direction  
Distance  
Elevation

MAP FINDINGS

Site

Database(s)

EDR ID Number  
EPA ID Number

**B B C KLEAN (Continued)**

**S113091272**

Meth Code: H01 - Transfer Station  
Quantity Tons: 0.5  
Waste Quantity: 1000  
Quantity Unit: P  
Additional Code 1: Not reported  
Additional Code 2: Not reported  
Additional Code 3: Not reported  
Additional Code 4: Not reported  
Additional Code 5: Not reported

**HWTS:**

Name: B B C KLEAN  
Address: 10841 COURT ST  
Address 2: Not reported  
City,State,Zip: STANTON, CA 906800000  
EPA ID: CAL000173566  
Inactive Date: 06/30/1996  
Create Date: 05/15/1995  
Last Act Date: 07/10/2001  
Mailing Name: Not reported  
Mailing Address: 10841 COURT ST  
Mailing Address 2: Not reported  
Mailing City,State,Zip: STANTON, CA 906800000  
Owner Name: ROBERT CHRISTIANSEN  
Owner Address: --  
Owner Address 2: Not reported  
Owner City,State,Zip: --, 99 --  
Contact Name: UNDELIVERABLE 1996 FEES FORM  
Contact Address: --  
Contact Address 2: Not reported  
City,State,Zip: --, 99 --

**V294**  
**CON M TRUCKING INC**  
**10681 COURT AVE**  
**STANTON, CA 90680**  
**< 1/8**  
**1 ft.**

**CIWQS** **S121630632**  
**N/A**

**Site 5 of 9 in cluster V**

**Relative:**  
**Higher**  
**Actual:**  
**69 ft.**

**CIWQS:**  
Name: CON M TRUCKING INC  
Address: 10681 COURT AVE  
City,State,Zip: STANTON, CA 90680  
Agency: Con M Trucking Inc  
Agency Address: PO Box 1206, Stanton, CA 90680  
Place/Project Type: Industrial - Terminal and Joint Terminal Maintenance Facilities for Motor Freight Transportation  
SIC/NAICS: 4231  
Region: 8  
Program: INDSTW  
Regulatory Measure Status: Terminated  
Regulatory Measure Type: Storm water industrial  
Order Number: 2014-0057-DWQ  
WDID: 8 30I013890  
NPDES Number: CAS000001  
Adoption Date: Not reported  
Effective Date: 04/10/1998  
Termination Date: 04/04/2001

Map ID  
Direction  
Distance  
Elevation

MAP FINDINGS

Site

Database(s)

EDR ID Number  
EPA ID Number

**CON M TRUCKING INC (Continued)**

**S121630632**

Expiration/Review Date: Not reported  
Design Flow: Not reported  
Major/Minor: Not reported  
Complexity: Not reported  
TTWQ: Not reported  
Enforcement Actions within 5 years: 0  
Violations within 5 years: 0  
Latitude: 33.80731  
Longitude: -117.99107

**W295 WESTERN AV. P. -CAL COMFORT  
8150  
STANTON, CA 90608**

**HIST CORTESE S101300104  
N/A**

< 1/8  
1 ft.

**Site 14 of 26 in cluster W**

**Relative:** HIST CORTESE:  
**Lower** edr\_fname: WESTERN AV. P. -CAL COMFORT  
edr\_fadd1: 8150  
**Actual:** City,State,Zip: STANTON, CA 90608  
**67 ft.** Region: CORTESE  
Facility County Code: 30  
Reg By: LTNKA  
Reg Id: 083001473T

**W296 WESTERN AV. PROP-CALIF SHI  
8151  
STANTON, CA 90680**

**HIST CORTESE S101307867  
N/A**

< 1/8  
1 ft.

**Site 15 of 26 in cluster W**

**Relative:** HIST CORTESE:  
**Lower** edr\_fname: WESTERN AV. PROP-CALIF SHI  
edr\_fadd1: 8151  
**Actual:** City,State,Zip: STANTON, CA 90680  
**67 ft.** Region: CORTESE  
Facility County Code: 30  
Reg By: LTNKA  
Reg Id: 083001617T

**L297 ORANGE COUNTY CHEMICAL SUPPLY/ULTRA CLEAN  
10680 FERN AVE  
STANTON, CA 90680**

**ECHO 1024933756  
N/A**

< 1/8  
1 ft.

**Site 21 of 25 in cluster L**

**Relative:** ECHO:  
**Higher** Envid: 1024933756  
Registry ID: 110070530566  
**Actual:** DFR URL: <http://echo.epa.gov/detailed-facility-report?fid=110070530566>  
**71 ft.** Name: ORANGE COUNTY CHEMICAL SUPPLY/ULTRA CLEAN  
Address: 10680 FERN AVE  
City,State,Zip: STANTON, CA 90680

Map ID  
Direction  
Distance  
Elevation

MAP FINDINGS

EDR ID Number  
EPA ID Number

**R298** **TQ AUTO SERVICE & REPAIR**  
**10661 CHESTNUT AVE**  
**STANTON, CA 90680**

**< 1/8**  
**1 ft.**

**CERS HAZ WASTE**  
**CERS**  
**HWTS**

**S123518294**  
**N/A**

**Site 5 of 19 in cluster R**

**Relative:**  
**Higher**

**Actual:**  
**69 ft.**

CERS HAZ WASTE:

Name: TQ AUTO SERVICE & REPAIR  
Address: 10661 CHESTNUT AVE  
City,State,Zip: STANTON, CA 90680  
Site ID: 416387  
CERS ID: 10560100  
CERS Description: Hazardous Waste Generator

CERS:

Name: TQ AUTO SERVICE & REPAIR  
Address: 10661 CHESTNUT AVE  
City,State,Zip: STANTON, CA 90680  
Site ID: 416387  
CERS ID: 10560100  
CERS Description: Chemical Storage Facilities

Violations:

Site ID: 416387  
Site Name: TQ AUTO SERVICE & REPAIR  
Violation Date: 10-15-2014  
Citation: HSC 6.95 25508(a)(1) - California Health and Safety Code, Chapter 6.95, Section(s) 25508(a)(1)

Violation Description: Failure to complete and electronically submit hazardous material inventory information for all reportable hazardous materials on site at or above reportable quantities.

Violation Notes: Returned to compliance on 06/09/2017.  
Violation Division: Orange County Environmental Health  
Violation Program: HMRRP  
Violation Source: CERS

Site ID: 416387  
Site Name: TQ AUTO SERVICE & REPAIR  
Violation Date: 10-15-2014  
Citation: HSC 6.95 25508(d) - California Health and Safety Code, Chapter 6.95, Section(s) 25508(d)

Violation Description: Failure to complete and/or electronically submit a business plan when storing/handling a hazardous material at or above reportable quantities.

Violation Notes: Returned to compliance on 06/09/2017.  
Violation Division: Orange County Environmental Health  
Violation Program: HMRRP  
Violation Source: CERS

Site ID: 416387  
Site Name: TQ AUTO SERVICE & REPAIR  
Violation Date: 04-09-2014  
Citation: 22 CCR 12 66262.34(f) - California Code of Regulations, Title 22, Chapter 12, Section(s) 66262.34(f)  
Violation Description: Failure to properly label hazardous waste accumulation containers with the following requirements: "Hazardous Waste", name and address of the generator, physical and chemical characteristics of the Hazardous Waste, and starting accumulation date.

Violation Notes: Returned to compliance on 04/09/2014. The accumulation start date was

Map ID  
Direction  
Distance  
Elevation

MAP FINDINGS

Site

Database(s)

EDR ID Number  
EPA ID Number

**TQ AUTO SERVICE & REPAIR (Continued)**

**S123518294**

incorrect on the waste oil tote The correct date was added to the containers during the inspection and the violation was abated

Violation Division: Orange County Environmental Health  
Violation Program: HW  
Violation Source: CERS

Site ID: 416387  
Site Name: TQ AUTO SERVICE & REPAIR  
Violation Date: 04-22-2020  
Citation: HSC 6.95 25508(a)(1) - California Health and Safety Code, Chapter 6.95, Section(s) 25508(a)(1)  
Violation Description: Failure to annually review and electronically certify that the business plan is complete and accurate on or before the annual due date.  
Violation Notes: Returned to compliance on 04/27/2020. The business failed to annually certify the HMBP via CERS for 2018, 2019, and 2020; last submittal occurred on 6/9/2017. CORRECTIVE ACTION: Please review, update (if necessary), and resubmit all HMBP documents via CERS at <http://cers.calepa.ca.gov/> within 30 days. The HMBP consists of the following documents: - Business Activities - Business Owner/Operator Identification - Hazardous Materials Inventory - Site Map - Emergency Response Plan - Employee Training Plan On an ongoing basis, annually certify the HMBP via CERS between January 1st G March 1st.

Violation Division: Orange County Environmental Health  
Violation Program: HMRRP  
Violation Source: CERS

Evaluation:  
Eval General Type: Compliance Evaluation Inspection  
Eval Date: 04-09-2014  
Violations Found: No  
Eval Type: Routine done by local agency  
Eval Notes: at siyte for HMBP inspection Permission to enter , inspect, and take photographs granted by Tai Quatch Facility has waste oil, and waste coolant Tai said that he has just appleid for the password so he can complete the HMBP

Eval Division: Orange County Environmental Health  
Eval Program: HMRRP  
Eval Source: CERS

Eval General Type: Compliance Evaluation Inspection  
Eval Date: 06-09-2017  
Violations Found: No  
Eval Type: Routine done by local agency  
Eval Notes: INSPECTOR COMMENTS: On site for a routine Hazardous Waste inspection. Consent to inspect and take any necessary photos was given by Tai Quach, Owner. Confirmed ownership of the facility is under Tai Quach, and the facility has no employees. Walked throughout the facility and observed the hazardous waste storage area. Containers were closed and properly labeled. Manifests were available for review. The facilityG s EPA ID number is not active. Tai recently called asking how to activate his EPA ID number. Michael Palazzola provided instructions. To activate your EPA ID number please go to the following website, <http://www.dtsc.ca.gov/IDManifest/ReactivateEPAID.cfm>. Download the EPA Form 8700-12 (EPA ID Number Instructions and Form) and follow instructions. The facilityG s dumpster was observed and there were no signs of hazardous/universal waste disposal. No hazardous waste

Map ID  
Direction  
Distance  
Elevation

MAP FINDINGS

Site

Database(s)

EDR ID Number  
EPA ID Number

**TQ AUTO SERVICE & REPAIR (Continued)**

**S123518294**

violations were observed this date. A copy of this inspection report was sent [Truncated]  
Orange County Environmental Health  
HW  
CERS

Eval Division:  
Eval Program:  
Eval Source:

Eval General Type: Other/Unknown  
Eval Date: 06-12-2017  
Violations Found: No  
Eval Type: Other, not routine, done by local agency  
Eval Notes: Reviewed facility's CERS HMBEP Submission. All submittal elements have been accepted. RUR submitted to change facility's status to active, non-billable since the only hazardous materials on site are wastes.

Eval Division: Orange County Environmental Health  
Eval Program: HMRRP  
Eval Source: CERS

Eval General Type: Other/Unknown  
Eval Date: 10-15-2014  
Violations Found: Yes  
Eval Type: Other, not routine, done by local agency  
Eval Notes: Orange County Environmental Health as the Certified Unified Program Agency (OC CUPA) is the administering agency for the Hazardous Materials Disclosure and Business Emergency Plan programs (HMD/BEP) previously administered by the Orange County Fire Authority. During the months of August and December of 2013, the OC CUPA sent out letters to regulated businesses requesting them to electronically submit their HMD/BEP forms. Electronic submission of these forms is a legal requirement. Failure to submit HMD/BEP forms is in violation of the California Health & Safety Code Chapter 6.95. According to our records there is no electronic submission for this facility. Please go to [www.esubmit.ocgov.com](http://www.esubmit.ocgov.com) to request a username and password and submit your HMD/BEP forms within the next 30 days. Businesses may also submit forms via the California Environmental Reporting System. Please verify that all owner information that is prepopulated on the E-Submit Portal is still [Truncated]

Eval Division: Orange County Environmental Health  
Eval Program: HMRRP  
Eval Source: CERS

Eval General Type: Compliance Evaluation Inspection  
Eval Date: 04-09-2014  
Violations Found: Yes  
Eval Type: Routine done by local agency  
Eval Notes: On-site for routine inspection. Permission to enter, inspect, and take photographs granted by Tai Quach this date. Hazardous Waste receipts from Jim knight waste oil for oil, filters, and coolant made available and reviewed. HW containers had hazardous waste labels this date but the accumulation start date was incorrect on the waste oil tote The correct date was added to the containers during the inspection. Emergency numbers posted. The perimeter of the facility was also inspected; no obvious signs of releases were noted. Tai Quach said that he has just applied for his password to get on the HMBP site for disclosure

Eval Division: Orange County Environmental Health  
Eval Program: HW  
Eval Source: CERS

Map ID  
Direction  
Distance  
Elevation

MAP FINDINGS

Site

Database(s)

EDR ID Number  
EPA ID Number

**TQ AUTO SERVICE & REPAIR (Continued)**

**S123518294**

Eval General Type: Other/Unknown  
Eval Date: 04-22-2020  
Violations Found: Yes  
Eval Type: Other, not routine, done by local agency  
Eval Notes: The business has been identified to store hazardous materials on site above reporting thresholds (55 gallons of a liquid, 500 pounds of a solid, 200 cubic feet of a compressed gas) and is required to annually certify the Hazardous Materials Business Plan (HMBP) via the California Environmental Reporting System (CERS) at <http://cers.calepa.ca.gov/>. A copy of this report will be emailed to: Tai Quach, Owner < tq10661@gmail.com >  
Eval Division: Orange County Environmental Health  
Eval Program: HMRRP  
Eval Source: CERS

Eval General Type: Other/Unknown  
Eval Date: 04-27-2020  
Violations Found: No  
Eval Type: Other, not routine, done by local agency  
Eval Notes: The purpose of this offsite reinspection is to follow up on the violation cited on a previous report. The business has resubmitted the following documents in CERS: - Business Activities - Business Owner/Operator Identification - Hazardous Materials Inventory - Site Map - Emergency Response Plan/Training Plan The Hazardous Materials Business Plan (HMBP) was reviewed and conditionally accepted by this agency; pending verification at the next routine inspection. Violation I463 has been corrected. Note: On an ongoing basis, annually certify the HMBP via CERS between January 1st G March 1st. A copy of this report will be emailed to: Tai Quach, Owner < tq10661@gmail.com >  
Eval Division: Orange County Environmental Health  
Eval Program: HMRRP  
Eval Source: CERS

Eval General Type: Other/Unknown  
Eval Date: 05-10-2017  
Violations Found: No  
Eval Type: Other, not routine, done by local agency  
Eval Notes: Reviewed facility's CERS HMBP submission. All submittal elements were declined. Under Business Activities, please check yes for Hazardous Waste generator. Also please be advised, your EPA ID number is inactive. Visit this link and follow instructions to reactivate your EPA ID number; <http://www.dtsc.ca.gov/IDManifest/ReactivateEPAID.cfm> Site map and Emergency Response Plan could not be opened.  
Eval Division: Orange County Environmental Health  
Eval Program: HMRRP  
Eval Source: CERS

Eval General Type: Compliance Evaluation Inspection  
Eval Date: 06-09-2017  
Violations Found: No  
Eval Type: Routine done by local agency  
Eval Notes: INSPECTOR COMMENTS: On site for a routine Hazardous Materials and Business Emergency Plan (HMBEP) inspection. Consent to enter and inspect was given by Tai Quach, Owner. Observed the facility and inspected hazardous materials storage. The following materials were observed in amounts that meet or exceed the minimum volumes required for disclosure: - Used Oil, 250 gallons - Used Antifreeze, 55 gallons

Map ID  
Direction  
Distance  
Elevation

MAP FINDINGS

Site

Database(s)

EDR ID Number  
EPA ID Number

**TQ AUTO SERVICE & REPAIR (Continued)**

**S123518294**

The facility has no employees. The facility has submitted their HMBEP to CERS. The facility still has open HMBEP violations from 2014. Today I helped Tai correct his hazardous material inventory and create an emergency response plan. These violations will be corrected. The facility is responsible for identifying all hazardous materials, to include hazardous wastes, which are above disclosure thresholds (55 gallons liquids, 200 cubic feet compressed gases, 500 pounds solids). If there is a change in the type or amount of chemicals that are maintained on site, [Truncated]

Eval Division: Orange County Environmental Health  
Eval Program: HMRRP  
Eval Source: CERS

Eval General Type: Other/Unknown  
Eval Date: 07-26-2016  
Violations Found: No  
Eval Type: Other, not routine, done by local agency  
Eval Notes: 7/26/16 This submittal is being conditionally approved in order to facilitate transfer of data to California Electronic Reporting System (CERS) database. The facility will need to make the following revisions in CERS following notification of data transfer: Facility Map -- The map needs the following information: 1. Site orientation 2. Storm Drains and sewers 3. emergency shut offs for water and electrical 4. location of emergency response equipment. Thank you

----- The esubmit submittal has been declined due to the following:  
-- The map needs the following information: 1. Site orientation 2. Storm Drains and sewers 3. emergency shut offs for water and electrical 4. location of emergency response equipment.  
jnegro@ochca.com

Eval Division: Orange County Environmental Health  
Eval Program: HMRRP  
Eval Source: CERS

Eval General Type: Other/Unknown  
Eval Date: 08-07-2015  
Violations Found: No  
Eval Type: Other, not routine, done by local agency  
Eval Notes: Not reported  
Eval Division: Orange County Environmental Health  
Eval Program: HMRRP  
Eval Source: CERS

Eval General Type: Other/Unknown  
Eval Date: 08-19-2015  
Violations Found: No  
Eval Type: Other, not routine, done by local agency  
Eval Notes: 8/17: Voicemail from Tai. NOV received. 8/19: Called Tai Quach and helped navigate through the portal. A few sections were missing including the facility map. Tai will complete the disclosure prior to deadline.

Eval Division: Orange County Environmental Health  
Eval Program: HMRRP  
Eval Source: CERS

Eval General Type: Other/Unknown  
Eval Date: 08-21-2013



Map ID  
Direction  
Distance  
Elevation

MAP FINDINGS

Site

Database(s)

EDR ID Number  
EPA ID Number

**TQ AUTO SERVICE & REPAIR (Continued)**

**S123518294**

Violations Found: No  
Eval Type: Other, not routine, done by local agency  
Eval Notes: ATTEMPTED TO INSPECT BUT FACILITY WAS CLOSED  
Eval Division: Orange County Environmental Health  
Eval Program: HW  
Eval Source: CERS

Eval General Type: Other/Unknown  
Eval Date: 08-28-2013  
Violations Found: No  
Eval Type: Other, not routine, done by local agency  
Eval Notes: Received phone call from Tai Quach 714-393-6858 he was questioning his bill he was concerned that it may be too high per review of the file the facility generates waste oil 150 gal per year and coolant 45 gallons per year  
Eval Division: Orange County Environmental Health  
Eval Program: HW  
Eval Source: CERS

Eval General Type: Other/Unknown  
Eval Date: 09-10-2015  
Violations Found: No  
Eval Type: Other, not routine, done by local agency  
Eval Notes: File review for electronic submittal  
Eval Division: Orange County Environmental Health  
Eval Program: HW  
Eval Source: CERS

Eval General Type: Other/Unknown  
Eval Date: 09-10-2015  
Violations Found: No  
Eval Type: Other, not routine, done by local agency  
Eval Notes: The esubmit submittal has been declined due to the following: -- The map needs the following information: 1. Site orientation 2. Storm Drains and sewers 3. emergency shut offs for water and electrical 4. location of emergency response equipment.  
Eval Division: Orange County Environmental Health  
Eval Program: HMRRP  
Eval Source: CERS

Enforcement Action:  
Site ID: 416387  
Site Name: TQ AUTO SERVICE & REPAIR  
Site Address: 10661 CHESTNUT AVE  
Site City: STANTON  
Site Zip: 90680  
Enf Action Date: 08-07-2015  
Enf Action Type: Notice of Violation (Unified Program)  
Enf Action Description: Notice of Violation Issued by the Inspector at the Time of Inspection  
Enf Action Notes: Failure to Electronically Submit HMD/BEP.  
Enf Action Division: Orange County Environmental Health  
Enf Action Program: UNSPEC  
Enf Action Source: CERS

Coordinates:  
Site ID: 416387

Map ID  
Direction  
Distance  
Elevation

MAP FINDINGS

Site

Database(s)

EDR ID Number  
EPA ID Number

**TQ AUTO SERVICE & REPAIR (Continued)**

**S123518294**

Facility Name: TQ AUTO SERVICE & REPAIR  
Env Int Type Code: HMBP  
Program ID: 10560100  
Coord Name: Not reported  
Ref Point Type Desc: Center of a facility or station.  
Latitude: 33.807630  
Longitude: -117.992460

**Affiliation:**

Affiliation Type Desc: CUPA District  
Entity Name: Orange County Env Health  
Entity Title: Not reported  
Affiliation Address: 1241 East Dyer RoadSuite 120  
Affiliation City: Santa Ana  
Affiliation State: CA  
Affiliation Country: Not reported  
Affiliation Zip: 92705-5611  
Affiliation Phone: (714) 433-6406

Affiliation Type Desc: Document Preparer  
Entity Name: TAI QUACH  
Entity Title: Not reported  
Affiliation Address: Not reported  
Affiliation City: Not reported  
Affiliation State: Not reported  
Affiliation Country: Not reported  
Affiliation Zip: Not reported  
Affiliation Phone: Not reported

Affiliation Type Desc: Environmental Contact  
Entity Name: TAI QUACH  
Entity Title: Not reported  
Affiliation Address: 9002 MADISON AVE  
Affiliation City: WESTMINSTER  
Affiliation State: CA  
Affiliation Country: Not reported  
Affiliation Zip: 92683  
Affiliation Phone: Not reported

Affiliation Type Desc: Operator  
Entity Name: TAI QUACH  
Entity Title: Not reported  
Affiliation Address: Not reported  
Affiliation City: Not reported  
Affiliation State: Not reported  
Affiliation Country: Not reported  
Affiliation Zip: Not reported  
Affiliation Phone: (714) 393-6838

Affiliation Type Desc: Parent Corporation  
Entity Name: TQ AUTO SERVICE & REPAIR  
Entity Title: Not reported  
Affiliation Address: Not reported  
Affiliation City: Not reported  
Affiliation State: Not reported  
Affiliation Country: Not reported  
Affiliation Zip: Not reported

Map ID  
Direction  
Distance  
Elevation

MAP FINDINGS

Site

Database(s)

EDR ID Number  
EPA ID Number

**TQ AUTO SERVICE & REPAIR (Continued)**

**S123518294**

Affiliation Phone: Not reported  
  
Affiliation Type Desc: Facility Mailing Address  
Entity Name: Mailing Address  
Entity Title: Not reported  
Affiliation Address: 10661 CHESTNUT AVE  
Affiliation City: STANTON  
Affiliation State: CA  
Affiliation Country: Not reported  
Affiliation Zip: 90680  
Affiliation Phone: Not reported

Affiliation Type Desc: Identification Signer  
Entity Name: BINH  
Entity Title: OWNER  
Affiliation Address: Not reported  
Affiliation City: Not reported  
Affiliation State: Not reported  
Affiliation Country: Not reported  
Affiliation Zip: Not reported  
Affiliation Phone: Not reported

Affiliation Type Desc: Legal Owner  
Entity Name: TAI QUACH  
Entity Title: Not reported  
Affiliation Address: 10661 CHESTNUT AVE  
Affiliation City: STANTON  
Affiliation State: CA  
Affiliation Country: United States  
Affiliation Zip: 90680  
Affiliation Phone: (714) 393-6838

**HWTS:**

Name: TQ AUTO SERVICE & REPAIR  
Address: 10661 CHESTNUT AVE  
Address 2: Not reported  
City,State,Zip: STANTON, CA 90680  
EPA ID: CAL000284473  
Inactive Date: Not reported  
Create Date: 07/14/2004  
Last Act Date: 08/26/2020  
Mailing Name: Not reported  
Mailing Address: 10661 CHESTNUT AVE  
Mailing Address 2: Not reported  
Mailing City,State,Zip: STANTON, CA 906800000  
Owner Name: TAI QUACH  
Owner Address: 9002 MADISON AVE  
Owner Address 2: Not reported  
Owner City,State,Zip: WESTMINSTER, CA 926830000  
Contact Name: TAI QUACH  
Contact Address: 10661 CHESTNUT AVE  
Contact Address 2: Not reported  
City,State,Zip: STANTON, CA 90680

**NAICS:**

EPA ID: CAL000284473

Map ID  
Direction  
Distance  
Elevation

MAP FINDINGS

Site

Database(s)

EDR ID Number  
EPA ID Number

**TQ AUTO SERVICE & REPAIR (Continued)**

**S123518294**

Create Date: 2004-07-14 10:24:50.990  
NAICS Code: 811111  
NAICS Description: General Automotive Repair  
Issued EPA ID Date: 2004-07-14 10:24:50.94300  
Inactive Date: Not reported  
Facility Name: TQ AUTO SERVICE & REPAIR  
Facility Address: 10661 CHESTNUT AVE  
Facility Address 2: Not reported  
Facility City: STANTON  
Facility County: Not reported  
Facility State: CA  
Facility Zip: 90680

**R299**

**LUMINAR CORP  
10692 CHESTNUT AVE  
STANTON, CA 92704**

**HAZNET  
HWTS**

**S113057724  
N/A**

**< 1/8  
1 ft.**

**Site 6 of 19 in cluster R**

**Relative:  
Higher  
Actual:  
69 ft.**

HAZNET:  
Name: LUMINAR CORP  
Address: 10692 CHESTNUT AVE  
Address 2: Not reported  
City,State,Zip: STANTON, CA 927040000  
Contact: DEACT. NON-DELIV. 6/95 FEEFORM  
Telephone: --  
Mailing Name: Not reported  
Mailing Address: 10692 CHESTNUT AVE  
  
Year: 1997  
Gepaid: CAL000094204  
TSD EPA ID: CAD099452708  
CA Waste Code: 222 - Oil/water separation sludge  
Disposal Method: H01 - Transfer Station  
Tons: 1.0383  
  
Year: 1994  
Gepaid: CAL000094204  
TSD EPA ID: CAT000613976  
CA Waste Code: 212 - Oxygenated solvents (acetone, butanol, ethyl acetate, etc.)  
Disposal Method: H01 - Transfer Station  
Tons: 0.108  
  
Year: 1993  
Gepaid: CAL000094204  
TSD EPA ID: CAT000613893  
CA Waste Code: 212 - Oxygenated solvents (acetone, butanol, ethyl acetate, etc.)  
Disposal Method: H01 - Transfer Station  
Tons: 0.1695  
  
Year: 1993  
Gepaid: CAL000094204  
TSD EPA ID: CAT000613976  
CA Waste Code: 212 - Oxygenated solvents (acetone, butanol, ethyl acetate, etc.)  
Disposal Method: H01 - Transfer Station  
Tons: 0.0945

Map ID  
Direction  
Distance  
Elevation

MAP FINDINGS

Site

Database(s)

EDR ID Number  
EPA ID Number

**LUMINAR CORP (Continued)**

**S113057724**

Additional Info:

Year:	1993
Gen EPA ID:	CAL000094204
Shipment Date:	19931216
Creation Date:	9/14/1995 0:00:00
Receipt Date:	19931216
Manifest ID:	93118905
Trans EPA ID:	ILD984908202
Trans Name:	Not reported
Trans 2 EPA ID:	Not reported
Trans 2 Name:	Not reported
TSDF EPA ID:	CAT000613976
Trans Name:	Not reported
TSDF Alt EPA ID:	CAT000613976
TSDF Alt Name:	Not reported
Waste Code Description:	212 - Oxygenated solvents (acetone, butanol, ethyl acetate, etc.
RCRA Code:	F005
Meth Code:	H01 - Transfer Station
Quantity Tons:	0.0405
Waste Quantity:	81
Quantity Unit:	P
Additional Code 1:	Not reported
Additional Code 2:	Not reported
Additional Code 3:	Not reported
Additional Code 4:	Not reported
Additional Code 5:	Not reported
Shipment Date:	19931117
Creation Date:	9/14/1995 0:00:00
Receipt Date:	19931117
Manifest ID:	93134108
Trans EPA ID:	ILD984908202
Trans Name:	Not reported
Trans 2 EPA ID:	Not reported
Trans 2 Name:	Not reported
TSDF EPA ID:	CAT000613976
Trans Name:	Not reported
TSDF Alt EPA ID:	CAT000613976
TSDF Alt Name:	Not reported
Waste Code Description:	212 - Oxygenated solvents (acetone, butanol, ethyl acetate, etc.
RCRA Code:	F005
Meth Code:	H01 - Transfer Station
Quantity Tons:	0.0405
Waste Quantity:	81
Quantity Unit:	P
Additional Code 1:	Not reported
Additional Code 2:	Not reported
Additional Code 3:	Not reported
Additional Code 4:	Not reported
Additional Code 5:	Not reported
Shipment Date:	19930903
Creation Date:	9/12/1995 0:00:00
Receipt Date:	19930903
Manifest ID:	93034531
Trans EPA ID:	ILD984908202

Map ID  
Direction  
Distance  
Elevation

MAP FINDINGS

Site

Database(s)

EDR ID Number  
EPA ID Number

**LUMINAR CORP (Continued)**

**S113057724**

Trans Name: Not reported  
Trans 2 EPA ID: Not reported  
Trans 2 Name: Not reported  
TSDf EPA ID: CAT000613976  
Trans Name: Not reported  
TSDf Alt EPA ID: CAT000613976  
TSDf Alt Name: Not reported  
Waste Code Description: 212 - Oxygenated solvents (acetone, butanol, ethyl acetate, etc.  
RCRA Code: F005  
Meth Code: H01 - Transfer Station  
Quantity Tons: 0.0135  
Waste Quantity: 27  
Quantity Unit: P  
Additional Code 1: Not reported  
Additional Code 2: Not reported  
Additional Code 3: Not reported  
Additional Code 4: Not reported  
Additional Code 5: Not reported

Shipment Date: 19930614  
Creation Date: 9/8/1995 0:00:00  
Receipt Date: 19930616  
Manifest ID: 92534535  
Trans EPA ID: ILD984908202  
Trans Name: Not reported  
Trans 2 EPA ID: ILD984908202  
Trans 2 Name: Not reported  
TSDf EPA ID: CAT000613893  
Trans Name: Not reported  
TSDf Alt EPA ID: CAT000613893  
TSDf Alt Name: Not reported  
Waste Code Description: 212 - Oxygenated solvents (acetone, butanol, ethyl acetate, etc.  
RCRA Code: F005  
Meth Code: H01 - Transfer Station  
Quantity Tons: 0.027  
Waste Quantity: 54  
Quantity Unit: P  
Additional Code 1: Not reported  
Additional Code 2: Not reported  
Additional Code 3: Not reported  
Additional Code 4: Not reported  
Additional Code 5: Not reported

Shipment Date: 19930513  
Creation Date: 9/7/1995 0:00:00  
Receipt Date: 19930517  
Manifest ID: 92583510  
Trans EPA ID: ILD051060408  
Trans Name: Not reported  
Trans 2 EPA ID: ILD051060408  
Trans 2 Name: Not reported  
TSDf EPA ID: CAT000613893  
Trans Name: Not reported  
TSDf Alt EPA ID: CAT000613893  
TSDf Alt Name: Not reported  
Waste Code Description: 212 - Oxygenated solvents (acetone, butanol, ethyl acetate, etc.  
RCRA Code: F005

Map ID  
Direction  
Distance  
Elevation

MAP FINDINGS

Site

Database(s)

EDR ID Number  
EPA ID Number

**LUMINAR CORP (Continued)**

**S113057724**

Meth Code:	H01 - Transfer Station
Quantity Tons:	0.0135
Waste Quantity:	27
Quantity Unit:	P
Additional Code 1:	Not reported
Additional Code 2:	Not reported
Additional Code 3:	Not reported
Additional Code 4:	Not reported
Additional Code 5:	Not reported
Shipment Date:	19930503
Creation Date:	9/14/1995 0:00:00
Receipt Date:	Not reported
Manifest ID:	92581687
Trans EPA ID:	ILD051060408
Trans Name:	Not reported
Trans 2 EPA ID:	Not reported
Trans 2 Name:	Not reported
TSDf EPA ID:	CAT000613893
Trans Name:	Not reported
TSDf Alt EPA ID:	Not reported
TSDf Alt Name:	Not reported
Waste Code Description:	212 - Oxygenated solvents (acetone, butanol, ethyl acetate, etc.
RCRA Code:	F005
Meth Code:	H01 - Transfer Station
Quantity Tons:	0.0135
Waste Quantity:	27
Quantity Unit:	P
Additional Code 1:	Not reported
Additional Code 2:	Not reported
Additional Code 3:	Not reported
Additional Code 4:	Not reported
Additional Code 5:	Not reported
Shipment Date:	19930330
Creation Date:	9/6/1995 0:00:00
Receipt Date:	19930401
Manifest ID:	92584337
Trans EPA ID:	ILD051060408
Trans Name:	Not reported
Trans 2 EPA ID:	ILD051060408
Trans 2 Name:	Not reported
TSDf EPA ID:	CAT000613893
Trans Name:	Not reported
TSDf Alt EPA ID:	Not reported
TSDf Alt Name:	Not reported
Waste Code Description:	212 - Oxygenated solvents (acetone, butanol, ethyl acetate, etc.
RCRA Code:	F005
Meth Code:	H01 - Transfer Station
Quantity Tons:	0.0135
Waste Quantity:	27
Quantity Unit:	P
Additional Code 1:	Not reported
Additional Code 2:	Not reported
Additional Code 3:	Not reported
Additional Code 4:	Not reported
Additional Code 5:	Not reported

Map ID  
Direction  
Distance  
Elevation

MAP FINDINGS

Site

Database(s)

EDR ID Number  
EPA ID Number

**LUMINAR CORP (Continued)**

**S113057724**

Shipment Date: 19930305  
Creation Date: 9/6/1995 0:00:00  
Receipt Date: 19930309  
Manifest ID: 92533998  
Trans EPA ID: ILD051060408  
Trans Name: Not reported  
Trans 2 EPA ID: ILD051060408  
Trans 2 Name: Not reported  
TSDF EPA ID: CAT000613893  
Trans Name: Not reported  
TSDF Alt EPA ID: CAT000613893  
TSDF Alt Name: Not reported  
Waste Code Description: 212 - Oxygenated solvents (acetone, butanol, ethyl acetate, etc.  
RCRA Code: F005  
Meth Code: H01 - Transfer Station  
Quantity Tons: 0.0135  
Waste Quantity: 27  
Quantity Unit: P  
Additional Code 1: Not reported  
Additional Code 2: Not reported  
Additional Code 3: Not reported  
Additional Code 4: Not reported  
Additional Code 5: Not reported

Shipment Date: 19930119  
Creation Date: 9/6/1995 0:00:00  
Receipt Date: 19930121  
Manifest ID: 92191255  
Trans EPA ID: ILD051060408  
Trans Name: Not reported  
Trans 2 EPA ID: Not reported  
Trans 2 Name: Not reported  
TSDF EPA ID: CAT000613893  
Trans Name: Not reported  
TSDF Alt EPA ID: Not reported  
TSDF Alt Name: Not reported  
Waste Code Description: 212 - Oxygenated solvents (acetone, butanol, ethyl acetate, etc.  
RCRA Code: Not reported  
Meth Code: H01 - Transfer Station  
Quantity Tons: 0.0885  
Waste Quantity: 177  
Quantity Unit: P  
Additional Code 1: Not reported  
Additional Code 2: Not reported  
Additional Code 3: Not reported  
Additional Code 4: Not reported  
Additional Code 5: Not reported

**Additional Info:**

Year: 1997  
Gen EPA ID: CAL000094204

Shipment Date: 19970506  
Creation Date: 7/17/1997 0:00:00  
Receipt Date: 19970507  
Manifest ID: 96667788  
Trans EPA ID: ILD984908202



Map ID  
Direction  
Distance  
Elevation

MAP FINDINGS

Site

Database(s)

EDR ID Number  
EPA ID Number

**LUMINAR CORP (Continued)**

**S113057724**

Trans Name: Not reported  
Trans 2 EPA ID: Not reported  
Trans 2 Name: Not reported  
TSDF EPA ID: CAD099452708  
Trans Name: Not reported  
TSDF Alt EPA ID: Not reported  
TSDF Alt Name: Not reported  
Waste Code Description: 222 - Oil/water separation sludge  
RCRA Code: Not reported  
Meth Code: H01 - Transfer Station  
Quantity Tons: 1.0383  
Waste Quantity: 249  
Quantity Unit: G  
Additional Code 1: Not reported  
Additional Code 2: Not reported  
Additional Code 3: Not reported  
Additional Code 4: Not reported  
Additional Code 5: Not reported

Additional Info:

Year: 1994  
Gen EPA ID: CAL000094204

Shipment Date: 19940428  
Creation Date: 3/25/1996 0:00:00  
Receipt Date: 19940428  
Manifest ID: 93508143  
Trans EPA ID: ILD984908202  
Trans Name: Not reported  
Trans 2 EPA ID: Not reported  
Trans 2 Name: Not reported  
TSDF EPA ID: CAT000613976  
Trans Name: Not reported  
TSDF Alt EPA ID: CAT000613976  
TSDF Alt Name: Not reported  
Waste Code Description: 212 - Oxygenated solvents (acetone, butanol, ethyl acetate, etc.  
RCRA Code: F005  
Meth Code: H01 - Transfer Station  
Quantity Tons: 0.054  
Waste Quantity: 108  
Quantity Unit: P  
Additional Code 1: Not reported  
Additional Code 2: Not reported  
Additional Code 3: Not reported  
Additional Code 4: Not reported  
Additional Code 5: Not reported

Shipment Date: 19940302  
Creation Date: 10/5/1995 0:00:00  
Receipt Date: 19940302  
Manifest ID: 93546876  
Trans EPA ID: ILD984908202  
Trans Name: Not reported  
Trans 2 EPA ID: Not reported  
Trans 2 Name: Not reported  
TSDF EPA ID: CAT000613976  
Trans Name: Not reported

Map ID  
Direction  
Distance  
Elevation

MAP FINDINGS

Site

Database(s)

EDR ID Number  
EPA ID Number

**LUMINAR CORP (Continued)**

**S113057724**

TSD EPA ID:	Not reported
TSD Name:	Not reported
Waste Code Description:	212 - Oxygenated solvents (acetone, butanol, ethyl acetate, etc.
RCRA Code:	F005
Meth Code:	H01 - Transfer Station
Quantity Tons:	0.054
Waste Quantity:	108
Quantity Unit:	P
Additional Code 1:	Not reported
Additional Code 2:	Not reported
Additional Code 3:	Not reported
Additional Code 4:	Not reported
Additional Code 5:	Not reported

**HWTS:**

Name:	LUMINAR CORP
Address:	10692 CHESTNUT AVE
Address 2:	Not reported
City,State,Zip:	STANTON, CA 927040000
EPA ID:	CAL000094204
Inactive Date:	06/30/1995
Create Date:	10/16/1992
Last Act Date:	07/10/2001
Mailing Name:	Not reported
Mailing Address:	10692 CHESTNUT AVE
Mailing Address 2:	Not reported
Mailing City,State,Zip:	STANTON, CA 927040000
Owner Name:	LUMINAR CORP
Owner Address:	--
Owner Address 2:	Not reported
Owner City,State,Zip:	--, 99 --
Contact Name:	DEACT. NON-DELIV. 6/95 FEEFORM
Contact Address:	-P.H.
Contact Address 2:	Not reported
City,State,Zip:	--, 99 --

**Y300** **PEMCO ENGINEERS INC**  
**10762 CHESTNUT**  
**STANTON, CA 90680**

**HAZNET** **S123614889**  
**HWTS** **N/A**

**Site 3 of 9 in cluster Y**

**Relative:**  
**Higher**

**Actual:**  
**68 ft.**

HAZNET:	
Name:	PEMCO ENGINEERS INC
Address:	10762 CHESTNUT
Address 2:	Not reported
City,State,Zip:	STANTON, CA 906800000
Contact:	INACTIVE PER FEE FORM 4-94
Telephone:	4155551212
Mailing Name:	Not reported
Mailing Address:	10762 CHESTNUT
Year:	1994
Gepaid:	CAD983593799
TSD EPA ID:	CAD000088252
CA Waste Code:	-
Disposal Method:	-

Map ID  
Direction  
Distance  
Elevation

MAP FINDINGS

Site

Database(s)

EDR ID Number  
EPA ID Number

**PEMCO ENGINEERS INC (Continued)**

**S123614889**

Tons:	0.4587
Year:	1994
Gepaid:	CAD983593799
TSD EPA ID:	CAD000088252
CA Waste Code:	172 - Metal dust (Alkaline solution (pH >= 12.5) with metals) and machining waste
Disposal Method:	-
Tons:	1.6054
Year:	1994
Gepaid:	CAD983593799
TSD EPA ID:	CAD099452708
CA Waste Code:	222 - Oil/water separation sludge
Disposal Method:	-
Tons:	0.9174
Year:	1994
Gepaid:	CAD983593799
TSD EPA ID:	CAD000088252
CA Waste Code:	212 - Oxygenated solvents (acetone, butanol, ethyl acetate, etc.)
Disposal Method:	-
Tons:	0.1815
Year:	1992
Gepaid:	CAD983593799
TSD EPA ID:	CAD000088252
CA Waste Code:	172 - Metal dust (Alkaline solution (pH >= 12.5) with metals) and machining waste
Disposal Method:	H01 - Transfer Station
Tons:	1.6054
Year:	1992
Gepaid:	CAD983593799
TSD EPA ID:	CAD067786749
CA Waste Code:	151 - Asbestos containing waste
Disposal Method:	D80 - Disposal, Land Fill
Tons:	1.1571
Year:	1992
Gepaid:	CAD983593799
TSD EPA ID:	CAD000088252
CA Waste Code:	212 - Oxygenated solvents (acetone, butanol, ethyl acetate, etc.)
Disposal Method:	H01 - Transfer Station
Tons:	0.2293
Year:	1992
Gepaid:	CAD983593799
TSD EPA ID:	CAD000088252
CA Waste Code:	-
Disposal Method:	14 -
Tons:	0.4587

**Additional Info:**

Year:	1994
Gen EPA ID:	CAD983593799

Map ID  
Direction  
Distance  
Elevation

MAP FINDINGS

Site

Database(s)

EDR ID Number  
EPA ID Number

**PEMCO ENGINEERS INC (Continued)**

**S123614889**

Shipment Date: 19940512  
Creation Date: 10/5/1995 0:00:00  
Receipt Date: Not reported  
Manifest ID: 89534501  
Trans EPA ID: CAD046591392  
Trans Name: Not reported  
Trans 2 EPA ID: Not reported  
Trans 2 Name: Not reported  
TSDF EPA ID: CAD000088252  
Trans Name: Not reported  
TSDF Alt EPA ID: Not reported  
TSDF Alt Name: Not reported  
Waste Code Description: 172 - Metal dust (see 121) and machining waste  
RCRA Code: Not reported  
Meth Code: - Not reported  
Quantity Tons: 1.6054  
Waste Quantity: 385  
Quantity Unit: G  
Additional Code 1: Not reported  
Additional Code 2: Not reported  
Additional Code 3: Not reported  
Additional Code 4: Not reported  
Additional Code 5: Not reported

Shipment Date: 19940512  
Creation Date: 10/5/1995 0:00:00  
Receipt Date: Not reported  
Manifest ID: 89865107  
Trans EPA ID: CAD046591392  
Trans Name: Not reported  
Trans 2 EPA ID: Not reported  
Trans 2 Name: Not reported  
TSDF EPA ID: CAD000088252  
Trans Name: Not reported  
TSDF Alt EPA ID: Not reported  
TSDF Alt Name: Not reported  
Waste Code Description: - Not reported  
RCRA Code: Not reported  
Meth Code: - Not reported  
Quantity Tons: 0.4587  
Waste Quantity: 110  
Quantity Unit: G  
Additional Code 1: Not reported  
Additional Code 2: Not reported  
Additional Code 3: Not reported  
Additional Code 4: Not reported  
Additional Code 5: Not reported

Shipment Date: 19940512  
Creation Date: 10/5/1995 0:00:00  
Receipt Date: Not reported  
Manifest ID: 89865106  
Trans EPA ID: CAD046591392  
Trans Name: Not reported  
Trans 2 EPA ID: Not reported  
Trans 2 Name: Not reported  
TSDF EPA ID: CAD000088252

Map ID  
Direction  
Distance  
Elevation

MAP FINDINGS

Site

Database(s)

EDR ID Number  
EPA ID Number

**PEMCO ENGINEERS INC (Continued)**

**S123614889**

Trans Name: Not reported  
TSDF Alt EPA ID: Not reported  
TSDF Alt Name: Not reported  
Waste Code Description: 212 - Oxygenated solvents (acetone, butanol, ethyl acetate, etc.  
RCRA Code: D001  
Meth Code: - Not reported  
Quantity Tons: 0.1815  
Waste Quantity: 55  
Quantity Unit: G  
Additional Code 1: Not reported  
Additional Code 2: Not reported  
Additional Code 3: Not reported  
Additional Code 4: Not reported  
Additional Code 5: Not reported

Shipment Date: 19940512  
Creation Date: 10/5/1995 0:00:00  
Receipt Date: Not reported  
Manifest ID: 89865102  
Trans EPA ID: CAD046591392  
Trans Name: Not reported  
Trans 2 EPA ID: Not reported  
Trans 2 Name: Not reported  
TSDF EPA ID: CAD099452708  
Trans Name: Not reported  
TSDF Alt EPA ID: Not reported  
TSDF Alt Name: Not reported  
Waste Code Description: 222 - Oil/water separation sludge  
RCRA Code: Not reported  
Meth Code: - Not reported  
Quantity Tons: 0.9174  
Waste Quantity: 220  
Quantity Unit: G  
Additional Code 1: Not reported  
Additional Code 2: Not reported  
Additional Code 3: Not reported  
Additional Code 4: Not reported  
Additional Code 5: Not reported

**HWTS:**

Name: PEMCO ENGINEERS INC  
Address: 10762 CHESTNUT  
Address 2: Not reported  
City,State,Zip: STANTON, CA 906800000  
EPA ID: CAD983593799  
Inactive Date: 06/30/1994  
Create Date: 07/22/1991  
Last Act Date: 08/10/2004  
Mailing Name: Not reported  
Mailing Address: 10762 CHESTNUT  
Mailing Address 2: Not reported  
Mailing City,State,Zip: STANTON, CA 906800000  
Owner Name: PRECISION STANDARD INC  
Owner Address: NOT REQUIRED  
Owner Address 2: Not reported  
Owner City,State,Zip: NOT REQUIRED, ME 999990000  
Contact Name: INACTIVE PER FEE FORM 4-94

Map ID  
Direction  
Distance  
Elevation

MAP FINDINGS

Site

Database(s)

EDR ID Number  
EPA ID Number

**PEMCO ENGINEERS INC (Continued)**

**S123614889**

Contact Address: NOT REQUIRED  
Contact Address 2: Not reported  
City,State,Zip: NOT REQUIRED, ME 999990000

**R301**

**TQ AUTO SERVICE & REPAIR  
10661 CHESTNUT AVE  
STANTON, CA 90680**

**RCRA NonGen / NLR**

**1024809412  
CAL000284473**

**< 1/8  
1 ft.**

**Site 7 of 19 in cluster R**

**Relative:  
Higher**

**Actual:  
69 ft.**

RCRA NonGen / NLR:  
Date Form Received by Agency: 2004-07-14 00:00:00.0  
Handler Name: TQ AUTO SERVICE & REPAIR  
Handler Address: 10661 CHESTNUT AVE  
Handler City,State,Zip: STANTON, CA 90680  
EPA ID: CAL000284473  
Contact Name: TAI QUACH  
Contact Address: 10661 CHESTNUT AVE  
Contact City,State,Zip: STANTON, CA 90680-0000  
Contact Telephone: 714-484-4794  
Contact Fax: 000-000-0000  
Contact Email: Not reported  
Contact Title: Not reported  
EPA Region: 09  
Land Type: Not reported  
Federal Waste Generator Description: Not a generator, verified  
Non-Notifier: Not reported  
Biennial Report Cycle: Not reported  
Accessibility: Not reported  
Active Site Indicator: Handler Activities  
State District Owner: Not reported  
State District: Not reported  
Mailing Address: 10661 CHESTNUT AVE  
Mailing City,State,Zip: STANTON, CA 90680-0000  
Owner Name: TAI QUACH  
Owner Type: Other  
Operator Name: TAI QUACH  
Operator Type: Other  
Short-Term Generator Activity: No  
Importer Activity: No  
Mixed Waste Generator: No  
Transporter Activity: No  
Transfer Facility Activity: No  
Recycler Activity with Storage: No  
Small Quantity On-Site Burner Exemption: No  
Smelting Melting and Refining Furnace Exemption: No  
Underground Injection Control: No  
Off-Site Waste Receipt: No  
Universal Waste Indicator: Yes  
Universal Waste Destination Facility: Yes  
Federal Universal Waste: No  
Active Site Fed-Reg Treatment Storage and Disposal Facility: Not reported  
Active Site Converter Treatment storage and Disposal Facility: Not reported  
Active Site State-Reg Treatment Storage and Disposal Facility: Not reported  
Active Site State-Reg Handler: ---  
Federal Facility Indicator: Not reported  
Hazardous Secondary Material Indicator: N  
Sub-Part K Indicator: Not reported

Map ID  
Direction  
Distance  
Elevation

MAP FINDINGS

Site

Database(s)

EDR ID Number  
EPA ID Number

**TQ AUTO SERVICE & REPAIR (Continued)**

**1024809412**

Commercial TSD Indicator:	No
Treatment Storage and Disposal Type:	Not reported
2018 GPRA Permit Baseline:	Not on the Baseline
2018 GPRA Renewals Baseline:	Not on the Baseline
Permit Renewals Workload Universe:	Not reported
Permit Workload Universe:	Not reported
Permit Progress Universe:	Not reported
Post-Closure Workload Universe:	Not reported
Closure Workload Universe:	Not reported
202 GPRA Corrective Action Baseline:	No
Corrective Action Workload Universe:	No
Subject to Corrective Action Universe:	No
Non-TSDFs Where RCRA CA has Been Imposed Universe:	No
TSDFs Potentially Subject to CA Under 3004 (u)/(v) Universe:	No
TSDFs Only Subject to CA under Discretionary Auth Universe:	No
Corrective Action Priority Ranking:	No NCAPS ranking
Environmental Control Indicator:	No
Institutional Control Indicator:	No
Human Exposure Controls Indicator:	N/A
Groundwater Controls Indicator:	N/A
Operating TSD Universe:	Not reported
Full Enforcement Universe:	Not reported
Significant Non-Complier Universe:	No
Unaddressed Significant Non-Complier Universe:	No
Addressed Significant Non-Complier Universe:	No
Significant Non-Complier With a Compliance Schedule Universe:	No
Financial Assurance Required:	Not reported
Handler Date of Last Change:	2018-09-05 20:25:53.0
Recognized Trader-Importer:	No
Recognized Trader-Exporter:	No
Importer of Spent Lead Acid Batteries:	No
Exporter of Spent Lead Acid Batteries:	No
Recycler Activity Without Storage:	No
Manifest Broker:	No
Sub-Part P Indicator:	No

**Handler - Owner Operator:**

Owner/Operator Indicator:	Operator
Owner/Operator Name:	TAI QUACH
Legal Status:	Other
Date Became Current:	Not reported
Date Ended Current:	Not reported
Owner/Operator Address:	10661 CHESTNUT AVE
Owner/Operator City,State,Zip:	STANTON, CA 90680-0000
Owner/Operator Telephone:	714-484-4794
Owner/Operator Telephone Ext:	Not reported
Owner/Operator Fax:	Not reported
Owner/Operator Email:	Not reported
Owner/Operator Indicator:	Owner
Owner/Operator Name:	TAI QUACH
Legal Status:	Other
Date Became Current:	Not reported
Date Ended Current:	Not reported
Owner/Operator Address:	9002 MADISON AVE
Owner/Operator City,State,Zip:	WESTMINSTER, CA 92683-0000

Map ID  
Direction  
Distance  
Elevation

MAP FINDINGS

Site

Database(s)

EDR ID Number  
EPA ID Number

**TQ AUTO SERVICE & REPAIR (Continued)**

**1024809412**

Owner/Operator Telephone: 714-894-8401  
Owner/Operator Telephone Ext: Not reported  
Owner/Operator Fax: Not reported  
Owner/Operator Email: Not reported

Historic Generators:

Receive Date: 2004-07-14 00:00:00.0  
Handler Name: TQ AUTO SERVICE & REPAIR  
Federal Waste Generator Description: Not a generator, verified  
State District Owner: Not reported  
Large Quantity Handler of Universal Waste: No  
Recognized Trader Importer: No  
Recognized Trader Exporter: No  
Spent Lead Acid Battery Importer: No  
Spent Lead Acid Battery Exporter: No  
Current Record: Yes  
Non Storage Recycler Activity: Not reported  
Electronic Manifest Broker: Not reported

List of NAICS Codes and Descriptions:

NAICS Code: 811111  
NAICS Description: GENERAL AUTOMOTIVE REPAIR

Facility Has Received Notices of Violations:

Violations: No Violations Found

Evaluation Action Summary:

Evaluations: No Evaluations Found

**AA302 CITY OF STANTON PUBLIC WORKS YARD**  
**8100 PACIFIC ST**  
**STANTON, CA**  
**< 1/8**  
**1 ft.**

**RGA LF S114726562**  
**N/A**

**Site 5 of 9 in cluster AA**

**Relative:**  
**Higher**  
**Actual:**  
**69 ft.**

RGA LF:  
Name: CITY OF STANTON PUBLIC WORKS YARD  
Address: 8100 PACIFIC ST  
City: STANTON  
State: STANTON  
2012 CITY OF STANTON PUBLIC WORKS YARD 8100 PACIFIC ST  
Name: CITY OF STANTON PUBLIC WORKS YARD  
Address: 8100 PACIFIC ST  
City: STANTON  
State: STANTON  
2011 CITY OF STANTON PUBLIC WORKS YARD 8100 PACIFIC ST



Map ID  
Direction  
Distance  
Elevation

MAP FINDINGS

EDR ID Number  
EPA ID Number

**Q303** **K & G READY MIX INC** **FINDS** **1024415972**  
**< 1/8** **8237 MONROE AVE** **N/A**  
**1 ft.** **STANTON, CA 90680**

**Site 29 of 51 in cluster Q**

**Relative:** FINDS:  
**Higher** Registry ID: 110070333444

**Actual:**  
**68 ft.** Click Here:

Environmental Interest/Information System:

OSHA ESTABLISHMENT

RCRAInfo is a national information system that supports the Resource Conservation and Recovery Act (RCRA) program through the tracking of events and activities related to facilities that generate, transport, and treat, store, or dispose of hazardous waste. RCRAInfo allows RCRA program staff to track the notification, permit, compliance, and corrective action activities required under RCRA.

[Click this hyperlink](#) while viewing on your computer to access additional FINDS: detail in the EDR Site Report.

**U304** **ZIBA INVESTMENT CORPORATION** **HAZNET** **S112936866**  
**< 1/8** **8230 PACIFIC ST** **HWTS** **N/A**  
**1 ft.** **STANTON, CA 90680**

**Site 5 of 8 in cluster U**

**Relative:** HAZNET:  
**Higher** Name: ZIBA INVESTMENT CORPORATION  
**Actual:** Address: 8230 PACIFIC ST  
**71 ft.** Address 2: Not reported  
City,State,Zip: STANTON, CA 906802644  
Contact: DEBBIE GARCIA  
Telephone: 3237896000  
Mailing Name: Not reported  
Mailing Address: 8543 S VERMONT AVE  
  
Year: 2004  
Gepaid: CAC002576427  
TSD EPA ID: CAD028409019  
CA Waste Code: 241 - Tank bottom waste  
Disposal Method: T01 - Treatment, Tank  
Tons: 0.2085

Additional Info:

Year: 2004  
Gen EPA ID: CAC002576427

Shipment Date: 20040408  
Creation Date: 10/14/2004 7:35:58  
Receipt Date: 20040416  
Manifest ID: 23448146  
Trans EPA ID: CAR000009423  
Trans Name: ABLE ENVIRONMENTAL  
Trans 2 EPA ID: Not reported  
Trans 2 Name: Not reported  
TSDF EPA ID: CAD028409019  
Trans Name: CROSBY AND OVERTON

Map ID  
Direction  
Distance  
Elevation

MAP FINDINGS

Site

Database(s)

EDR ID Number  
EPA ID Number

**ZIBA INVESTMENT CORPORATION (Continued)**

**S112936866**

TSDF Alt EPA ID: Not reported  
TSDF Alt Name: Not reported  
Waste Code Description: 241 - Tank bottom waste 251 Still bottoms with halogenated organics  
RCRA Code: Not reported  
Meth Code: T01 - Treatment, Tank  
Quantity Tons: 0.2085  
Waste Quantity: 50  
Quantity Unit: G  
Additional Code 1: Not reported  
Additional Code 2: Not reported  
Additional Code 3: Not reported  
Additional Code 4: Not reported  
Additional Code 5: Not reported

**HWTS:**

Name: ZIBA INVESTMENT CORPORATION  
Address: 8230 PACIFIC ST  
Address 2: Not reported  
City,State,Zip: STANTON, CA 906802644  
EPA ID: CAC002576427  
Inactive Date: 10/27/2004  
Create Date: 04/09/2004  
Last Act Date: 04/26/2004  
Mailing Name: Not reported  
Mailing Address: 8543 S VERMONT AVE  
Mailing Address 2: Not reported  
Mailing City,State,Zip: LOS ANGELES, CA 90044  
Owner Name: ZIBA INVESTMENT CORPORATION  
Owner Address: 740 W ROSECRANS AVE  
Owner Address 2: Not reported  
Owner City,State,Zip: COMPTON, CA 90222  
Contact Name: DEBBIE GARCIA  
Contact Address: 8543 S VERMONT AVE  
Contact Address 2: Not reported  
City,State,Zip: LOS ANGELES, CA 90044

**AA305 STANTON CITY CORPORATE YARD**  
**8152 8200 PACIFIC AVE**  
**STANTON, CA 90680**

**< 1/8**  
**1 ft.**

**CIWQS S121676455**  
**N/A**

**Site 6 of 9 in cluster AA**

**Relative:**  
**Higher**

**Actual:**  
**69 ft.**

CIWQS:  
Name: STANTON CITY CORPORATE YARD  
Address: 8152 8200 PACIFIC AVE  
City,State,Zip: STANTON, CA 90680  
Agency: Stanton City  
Agency Address: 7800 Katella Ave, Stanton, CA 90680  
Place/Project Type: Construction - Utility  
SIC/NAICS: Not reported  
Region: 8  
Program: CONSTW  
Regulatory Measure Status: Terminated  
Regulatory Measure Type: Storm water construction  
Order Number: 99-08DW  
WDID: 8 30C354848  
NPDES Number: CAS000002

Map ID  
Direction  
Distance  
Elevation

MAP FINDINGS

Site

Database(s)

EDR ID Number  
EPA ID Number

**STANTON CITY CORPORATE YARD (Continued)**

**S121676455**

Adoption Date: Not reported  
Effective Date: 03/24/2009  
Termination Date: 06/25/2010  
Expiration/Review Date: Not reported  
Design Flow: Not reported  
Major/Minor: Not reported  
Complexity: Not reported  
TTWQ: Not reported  
Enforcement Actions within 5 years: 0  
Violations within 5 years: 0  
Latitude: Not reported  
Longitude: Not reported

**M306 FORMER QUICKSAND FACILITY  
8358 STANDUSTRIAL ST  
STANTON, CA 90680**

**HAZNET S123604155  
HWTS N/A**

**< 1/8  
1 ft.**

**Site 27 of 40 in cluster M**

**Relative:  
Higher**

**HAZNET:**

**Actual:  
72 ft.**

Name: FORMER QUICKSAND FACILITY  
Address: 8358 STANDUSTRIAL ST  
Address 2: Not reported  
City,State,Zip: STANTON, CA 90680  
Contact: CHARLES CURREY  
Telephone: 7607309100  
Mailing Name: Not reported  
Mailing Address: 2725 JEFFERSON ST STE 1  
  
Year: 2016  
Gepaid: CAC002863297  
TSD EPA ID: NVT330010000  
CA Waste Code: 132 - Aqueous solution with metals (< restricted levels and (Alkaline solution (pH >= 12.5) with metals))  
Disposal Method: H039 - Other Recovery Of Reclamation For Reuse Including Acid Regeneration, Organics Recovery Ect  
Tons: 3.9615  
  
Year: 2016  
Gepaid: CAC002863297  
TSD EPA ID: NVT330010000  
CA Waste Code: 352 - Other organic solids  
Disposal Method: H132 - Landfill Or Surface Impoundment That Will Be Closed As Landfill( To Include On-Site Treatment And/Or Stabilization)  
Tons: 38.776  
  
Year: 2016  
Gepaid: CAC002863297  
TSD EPA ID: NVT330010000  
CA Waste Code: 352 - Other organic solids  
Disposal Method: H039 - Other Recovery Of Reclamation For Reuse Including Acid Regeneration, Organics Recovery Ect  
Tons: 11.7992

**HWTS:**

Name: FORMER QUICKSAND FACILITY

Map ID  
Direction  
Distance  
Elevation

MAP FINDINGS

Site

Database(s)

EDR ID Number  
EPA ID Number

**FORMER QUICKSAND FACILITY (Continued)**

**S123604155**

Address: 8358 STANDUSTRIAL ST  
Address 2: Not reported  
City,State,Zip: STANTON, CA 90680  
EPA ID: CAC002863297  
Inactive Date: 09/02/2016  
Create Date: 06/02/2016  
Last Act Date: 09/02/2016  
Mailing Name: Not reported  
Mailing Address: 2725 JEFFERSON ST STE 1  
Mailing Address 2: Not reported  
Mailing City,State,Zip: CARLSBAD, CA 920081706  
Owner Name: CURREY SURVIVOR TRUST  
Owner Address: 2725 JEFFERSON ST STE 1  
Owner Address 2: Not reported  
Owner City,State,Zip: CARLSBAD, CA 920081706  
Contact Name: CHARLES CURREY  
Contact Address: 2725 JEFFERSON ST STE 1  
Contact Address 2: Not reported  
City,State,Zip: CARLSBAD, CA 920081706

**AA307 CITY OF STANTON CORPORATE YARD**  
**8100 PACIFIC AVE**  
**STANTON, CA 90680**

**HAZNET S118937104**  
**HWTS N/A**

< 1/8  
1 ft.

**Site 7 of 9 in cluster AA**

**Relative:**  
**Higher**  
**Actual:**  
**69 ft.**

HAZNET:  
Name: CITY OF STANTON CORPORATE YARD  
Address: 8100 PACIFIC AVE  
Address 2: Not reported  
City,State,Zip: STANTON, CA 906803123  
Contact: SCOTT JENSEN  
Telephone: 7143571447  
Mailing Name: Not reported  
Mailing Address: 7800 KATELLA AVE  
  
Year: 2019  
Gepaid: CAL000360141  
TSD EPA ID: CAD008252405  
CA Waste Code: 331 - Off-specification, aged or surplus organics  
Disposal Method: H061 - Fuel Blending Prior To Energy Recovery At Another Site  
Tons: 0.29700  
  
Year: 2019  
Gepaid: CAL000360141  
TSD EPA ID: CAT080013352  
CA Waste Code: 221 - Waste oil and mixed oil  
Disposal Method: H039 - Other Recovery Of Reclamation For Reuse Including Acid Regeneration, Organics Recovery Ect  
Tons: 0.00000  
  
Year: 2018  
Gepaid: CAL000360141  
TSD EPA ID: AZR000520304  
CA Waste Code: 331 - Off-specification, aged or surplus organics  
Disposal Method: H141 - Storage, Bulking, And/Or Transfer Off Site--No Treatment/Reovery (H010-H129) Or (H131-H135)  
Tons: 0.24750

Map ID  
Direction  
Distance  
Elevation

MAP FINDINGS

Site

Database(s)

EDR ID Number  
EPA ID Number

**CITY OF STANTON CORPORATE YARD (Continued)**

**S118937104**

Year:	2018
Gepaid:	CAL000360141
TSD EPA ID:	CAD026409019
CA Waste Code:	331 - Off-specification, aged or surplus organics
Disposal Method:	H141 - Storage, Bulking, And/Or Transfer Off Site--No Treatment/Reovery (H010-H129) Or (H131-H135)
Tons:	0.21450
Year:	2017
Gepaid:	CAL000360141
TSD EPA ID:	CAD028409019
CA Waste Code:	331 - Off-specification, aged or surplus organics
Disposal Method:	H141 - Storage, Bulking, And/Or Transfer Off Site--No Treatment/Reovery (H010-H129) Or (H131-H135)
Tons:	0.2805
Year:	2017
Gepaid:	CAL000360141
TSD EPA ID:	CAT080013352
CA Waste Code:	223 - Unspecified oil-containing waste
Disposal Method:	H039 - Other Recovery Of Reclamation For Reuse Including Acid Regeneration, Organics Recovery Ect
Tons:	0.06255
Year:	2015
Gepaid:	CAL000360141
TSD EPA ID:	CAD009007626
CA Waste Code:	151 - Asbestos containing waste
Disposal Method:	H132 - Landfill Or Surface Impoundment That Will Be Closed As Landfill( To Include On-Site Treatment And/Or Stabilization)
Tons:	6.9
Year:	2015
Gepaid:	CAL000360141
TSD EPA ID:	CAD028409019
CA Waste Code:	181 - Other inorganic solid waste
Disposal Method:	H141 - Storage, Bulking, And/Or Transfer Off Site--No Treatment/Reovery (H010-H129) Or (H131-H135)
Tons:	0.3
Year:	2015
Gepaid:	CAL000360141
TSD EPA ID:	CAD028409019
CA Waste Code:	331 - Off-specification, aged or surplus organics
Disposal Method:	H141 - Storage, Bulking, And/Or Transfer Off Site--No Treatment/Reovery (H010-H129) Or (H131-H135)
Tons:	0.198
Year:	2015
Gepaid:	CAL000360141
TSD EPA ID:	CAD982444481
CA Waste Code:	331 - Off-specification, aged or surplus organics
Disposal Method:	H141 - Storage, Bulking, And/Or Transfer Off Site--No Treatment/Reovery (H010-H129) Or (H131-H135)
Tons:	0.33

Map ID  
Direction  
Distance  
Elevation

MAP FINDINGS

Site

Database(s)

EDR ID Number  
EPA ID Number

**CITY OF STANTON CORPORATE YARD (Continued)**

**S118937104**

[Click this hyperlink](#) while viewing on your computer to access additional CA HAZNET: detail in the EDR Site Report.

Additional Info:

Year:	2015
Gen EPA ID:	CAL000360141
Shipment Date:	20150826
Creation Date:	11/5/2015 22:15:17
Receipt Date:	20150828
Manifest ID:	010975785JJK
Trans EPA ID:	CAR000152058
Trans Name:	EARTHWISE SERVICES LLC
Trans 2 EPA ID:	Not reported
Trans 2 Name:	Not reported
TSDf EPA ID:	CAD028409019
Trans Name:	CROSBY & OVERTON
TSDf Alt EPA ID:	Not reported
TSDf Alt Name:	Not reported
Waste Code Description:	181 - Other inorganic solid waste Organics
RCRA Code:	D008
Meth Code:	H141 - Storage, Bulking, And/Or Transfer Off Site--No Treatment/Reovery (H010-H129) Or (H131-H135)
Quantity Tons:	0.3
Waste Quantity:	600
Quantity Unit:	P
Additional Code 1:	Not reported
Additional Code 2:	Not reported
Additional Code 3:	Not reported
Additional Code 4:	Not reported
Additional Code 5:	Not reported
Shipment Date:	20150725
Creation Date:	10/1/2015 22:15:21
Receipt Date:	20150728
Manifest ID:	002168688FLE
Trans EPA ID:	CAL000400337
Trans Name:	EAGLE CONSTRUCTION
Trans 2 EPA ID:	CAR000049064
Trans 2 Name:	ECTI
TSDf EPA ID:	CAD009007626
Trans Name:	AZUSA LAND RECLAMATION
TSDf Alt EPA ID:	Not reported
TSDf Alt Name:	Not reported
Waste Code Description:	151 - Asbestos-containing waste
RCRA Code:	Not reported
Meth Code:	H132 - Landfill Or Surface Impoundment That Will Be Closed As Landfill( To Include On-Site Treatment And/Or Stabilization)
Quantity Tons:	6.9
Waste Quantity:	30
Quantity Unit:	Y
Additional Code 1:	Not reported
Additional Code 2:	Not reported
Additional Code 3:	Not reported
Additional Code 4:	Not reported
Additional Code 5:	Not reported

Map ID  
Direction  
Distance  
Elevation

MAP FINDINGS

Site

Database(s)

EDR ID Number  
EPA ID Number

**CITY OF STANTON CORPORATE YARD (Continued)**

**S118937104**

Shipment Date:	20150601
Creation Date:	8/18/2015 22:15:22
Receipt Date:	20150610
Manifest ID:	014581046JJK
Trans EPA ID:	CAR000172460
Trans Name:	ENVIRONMENTAL LOGISTICS INC
Trans 2 EPA ID:	Not reported
Trans 2 Name:	Not reported
TSDf EPA ID:	CAD028409019
Trans Name:	CROSBY & OVERTON
TSDf Alt EPA ID:	Not reported
TSDf Alt Name:	Not reported
Waste Code Description:	331 - Off-specification, aged, or surplus organics
RCRA Code:	D001
Meth Code:	H141 - Storage, Bulking, And/Or Transfer Off Site--No Treatment/Reovery (H010-H129) Or (H131-H135)
Quantity Tons:	0.198
Waste Quantity:	60
Quantity Unit:	G
Additional Code 1:	Not reported
Additional Code 2:	Not reported
Additional Code 3:	Not reported
Additional Code 4:	Not reported
Additional Code 5:	Not reported
Shipment Date:	20150601
Creation Date:	8/28/2015 22:15:17
Receipt Date:	20150602
Manifest ID:	014581045JJK
Trans EPA ID:	CAR000172460
Trans Name:	ENVIRONMENTAL LOGISTICS INC
Trans 2 EPA ID:	Not reported
Trans 2 Name:	Not reported
TSDf EPA ID:	CAD982444481
Trans Name:	FILTER RECYCLING SERVICES INC
TSDf Alt EPA ID:	Not reported
TSDf Alt Name:	Not reported
Waste Code Description:	331 - Off-specification, aged, or surplus organics
RCRA Code:	Not reported
Meth Code:	H141 - Storage, Bulking, And/Or Transfer Off Site--No Treatment/Reovery (H010-H129) Or (H131-H135)
Quantity Tons:	0.33
Waste Quantity:	100
Quantity Unit:	G
Additional Code 1:	Not reported
Additional Code 2:	Not reported
Additional Code 3:	Not reported
Additional Code 4:	Not reported
Additional Code 5:	Not reported
Additional Info:	
Year:	2017
Gen EPA ID:	CAL000360141
Shipment Date:	20170125
Creation Date:	3/31/2017 18:30:27
Receipt Date:	20170125

Map ID  
Direction  
Distance  
Elevation

MAP FINDINGS

Site

Database(s)

EDR ID Number  
EPA ID Number

**CITY OF STANTON CORPORATE YARD (Continued)**

**S118937104**

Manifest ID:	012544334JJJ
Trans EPA ID:	CAR000262709
Trans Name:	ENVIRO-GUIDE INC
Trans 2 EPA ID:	Not reported
Trans 2 Name:	Not reported
TSDf EPA ID:	CAD028409019
Trans Name:	CROSBY & OVERTON INC
TSDf Alt EPA ID:	Not reported
TSDf Alt Name:	Not reported
Waste Code Description:	331 - Off-specification, aged, or surplus organics
RCRA Code:	D001
Meth Code:	H141 - Storage, Bulking, And/Or Transfer Off Site--No Treatment/Recovery (H010-H129) Or (H131-H135)
Quantity Tons:	0.2805
Waste Quantity:	85
Quantity Unit:	G
Additional Code 1:	Not reported
Additional Code 2:	Not reported
Additional Code 3:	Not reported
Additional Code 4:	Not reported
Additional Code 5:	Not reported
Shipment Date:	20170125
Creation Date:	5/17/2017 18:31:04
Receipt Date:	20170125
Manifest ID:	012544333JJJ
Trans EPA ID:	CAR000262709
Trans Name:	ENVIRO-GUARD, INC.
Trans 2 EPA ID:	Not reported
Trans 2 Name:	Not reported
TSDf EPA ID:	CAT080013352
Trans Name:	DEMENNO/KERDOON
TSDf Alt EPA ID:	Not reported
TSDf Alt Name:	Not reported
Waste Code Description:	223 - Unspecified oil-containing waste
RCRA Code:	Not reported
Meth Code:	H039 - Other Recovery Of Reclamation For Reuse Including Acid Regeneration, Organics Recovery Ect
Quantity Tons:	0.06255
Waste Quantity:	15
Quantity Unit:	G
Additional Code 1:	Not reported
Additional Code 2:	Not reported
Additional Code 3:	Not reported
Additional Code 4:	Not reported
Additional Code 5:	Not reported

**HWTS:**

Name:	CITY OF STANTON CORPORATE YARD
Address:	8100 PACIFIC AVE
Address 2:	Not reported
City,State,Zip:	STANTON, CA 90680
EPA ID:	CAL000360141
Inactive Date:	Not reported
Create Date:	01/07/2011
Last Act Date:	07/20/2020
Mailing Name:	Not reported



Map ID  
Direction  
Distance  
Elevation

MAP FINDINGS

Site

Database(s)

EDR ID Number  
EPA ID Number

**CITY OF STANTON CORPORATE YARD (Continued)**

**S118937104**

Mailing Address: 7800 KATELLA AVE  
Mailing Address 2: Not reported  
Mailing City,State,Zip: STANTON, CA 906803123  
Owner Name: CITY OF STANTON  
Owner Address: 7800 KATELLA AVE  
Owner Address 2: Not reported  
Owner City,State,Zip: STANTON, CA 906803123  
Contact Name: SCOTT JENSEN  
Contact Address: 8100 PACIFIC ST.  
Contact Address 2: Not reported  
City,State,Zip: STANTON, CA 90680  
  
NAICS:  
EPA ID: CAL000360141  
Create Date: 2011-01-07 09:36:17.490  
NAICS Code: 99999  
NAICS Description: Not Otherwise Specified  
Issued EPA ID Date: 2011-01-07 09:36:17.46000  
Inactive Date: Not reported  
Facility Name: CITY OF STANTON CORPORATE YARD  
Facility Address: 8100 PACIFIC AVE  
Facility Address 2: Not reported  
Facility City: STANTON  
Facility County: Not reported  
Facility State: CA  
Facility Zip: 90680

**U308 BOBS TOWING**  
**8230 PACIFIC ST**  
**STANTON, CA 90680**  
  
**< 1/8**  
**1 ft.**

**UST U003783871**  
**N/A**

**Site 6 of 8 in cluster U**

**Relative:** UST:  
**Higher** Name: BOBS TOWING  
Address: 8230 PACIFIC ST  
City,State,Zip: STANTON, CA 90680  
Facility ID: 6675  
Permitting Agency: ORANGE COUNTY  
Latitude: 33.808134  
Longitude: -117.986583

**Q309 K G READY MIX INC**  
**8241 MONROE AVE**  
**STANTON, CA 90680**  
  
**< 1/8**  
**1 ft.**

**NPDES S112832455**  
**CIWQS N/A**  
**CERS**

**Site 30 of 51 in cluster Q**

**Relative:** NPDES:  
**Higher** Name: K G READY MIX INC  
Address: 8241 MONROE AVE  
City,State,Zip: STANTON, CA 90680  
Facility Status: Active  
NPDES Number: CAS000001  
Region: 8  
Agency Number: 0

Map ID  
Direction  
Distance  
Elevation

MAP FINDINGS

Site

Database(s)

EDR ID Number  
EPA ID Number

**K G READY MIX INC (Continued)**

**S112832455**

Regulatory Measure ID: 434342  
Place ID: Not reported  
Order Number: 97-03-DWQ  
WDID: 8 30I024030  
Regulatory Measure Type: Enrollee  
Program Type: Industrial  
Adoption Date Of Regulatory Measure: Not reported  
Effective Date Of Regulatory Measure: 01/23/2013  
Termination Date Of Regulatory Measure: Not reported  
Expiration Date Of Regulatory Measure: Not reported  
Discharge Address: 507 S Euclid St 164  
Discharge Name: K G Ready Mix Inc  
Discharge City: Santa Ana  
Discharge State: California  
Discharge Zip: 92704  
Status: Not reported  
Status Date: Not reported  
Operator Name: Not reported  
Operator Address: Not reported  
Operator City: Not reported  
Operator State: Not reported  
Operator Zip: Not reported

**NPDES as of 03/2018:**

NPDES Number: CAS000001  
Status: Active  
Agency Number: 0  
Region: 8  
Regulatory Measure ID: 434342  
Order Number: 97-03-DWQ  
Regulatory Measure Type: Enrollee  
Place ID: Not reported  
WDID: 8 30I024030  
Program Type: Industrial  
Adoption Date Of Regulatory Measure: Not reported  
Effective Date Of Regulatory Measure: 01/23/2013  
Expiration Date Of Regulatory Measure: Not reported  
Termination Date Of Regulatory Measure: Not reported  
Discharge Name: K G Ready Mix Inc  
Discharge Address: 507 S Euclid St 164  
Discharge City: Santa Ana  
Discharge State: California  
Discharge Zip: 92704  
Received Date: Not reported  
Processed Date: Not reported  
Status: Not reported  
Status Date: Not reported  
Place Size: Not reported  
Place Size Unit: Not reported  
Contact: Not reported  
Contact Title: Not reported  
Contact Phone: Not reported  
Contact Phone Ext: Not reported  
Contact Email: Not reported  
Operator Name: Not reported  
Operator Address: Not reported  
Operator City: Not reported  
Operator State: Not reported

Map ID  
Direction  
Distance  
Elevation

MAP FINDINGS

Site

Database(s)

EDR ID Number  
EPA ID Number

**K G READY MIX INC (Continued)**

**S112832455**

Operator Zip:	Not reported
Operator Contact:	Not reported
Operator Contact Title:	Not reported
Operator Contact Phone:	Not reported
Operator Contact Phone Ext:	Not reported
Operator Contact Email:	Not reported
Operator Type:	Not reported
Developer:	Not reported
Developer Address:	Not reported
Developer City:	Not reported
Developer State:	Not reported
Developer Zip:	Not reported
Developer Contact:	Not reported
Developer Contact Title:	Not reported
Constype Linear Utility Ind:	Not reported
Emergency Phone:	Not reported
Emergency Phone Ext:	Not reported
Constype Above Ground Ind:	Not reported
Constype Below Ground Ind:	Not reported
Constype Cable Line Ind:	Not reported
Constype Comm Line Ind:	Not reported
Constype Commercial Ind:	Not reported
Constype Electrical Line Ind:	Not reported
Constype Gas Line Ind:	Not reported
Constype Industrial Ind:	Not reported
Constype Other Description:	Not reported
Constype Other Ind:	Not reported
Constype Recons Ind:	Not reported
Constype Residential Ind:	Not reported
Constype Transport Ind:	Not reported
Constype Utility Description:	Not reported
Constype Utility Ind:	Not reported
Constype Water Sewer Ind:	Not reported
Dir Discharge Uswater Ind:	Not reported
Receiving Water Name:	Not reported
Certifier:	Not reported
Certifier Title:	Not reported
Certification Date:	Not reported
Primary Sic:	Not reported
Secondary Sic:	Not reported
Tertiary Sic:	Not reported
NPDES Number:	Not reported
Status:	Not reported
Agency Number:	Not reported
Region:	8
Regulatory Measure ID:	434342
Order Number:	Not reported
Regulatory Measure Type:	Industrial
Place ID:	Not reported
WDID:	8 301024030
Program Type:	Not reported
Adoption Date Of Regulatory Measure:	Not reported
Effective Date Of Regulatory Measure:	Not reported
Expiration Date Of Regulatory Measure:	Not reported
Termination Date Of Regulatory Measure:	Not reported
Discharge Name:	Not reported

Map ID  
Direction  
Distance  
Elevation

MAP FINDINGS

Site

Database(s)

EDR ID Number  
EPA ID Number

**K G READY MIX INC (Continued)**

**S112832455**

Discharge Address:	Not reported
Discharge City:	Not reported
Discharge State:	Not reported
Discharge Zip:	Not reported
Received Date:	01/23/2013
Processed Date:	01/23/2013
Status:	Active
Status Date:	01/23/2013
Place Size:	25000
Place Size Unit:	SqFt
Contact:	Kobe Pham
Contact Title:	Not reported
Contact Phone:	714-761-6431
Contact Phone Ext:	Not reported
Contact Email:	Not reported
Operator Name:	K G Ready Mix Inc
Operator Address:	507 S Euclid St 164
Operator City:	Santa Ana
Operator State:	California
Operator Zip:	92704
Operator Contact:	Kobe Pham
Operator Contact Title:	Not reported
Operator Contact Phone:	714-761-6431
Operator Contact Phone Ext:	Not reported
Operator Contact Email:	Not reported
Operator Type:	Private Business
Developer:	Not reported
Developer Address:	Not reported
Developer City:	Not reported
Developer State:	California
Developer Zip:	Not reported
Developer Contact:	Not reported
Developer Contact Title:	Not reported
Constype Linear Utility Ind:	Not reported
Emergency Phone:	Not reported
Emergency Phone Ext:	Not reported
Constype Above Ground Ind:	Not reported
Constype Below Ground Ind:	Not reported
Constype Cable Line Ind:	Not reported
Constype Comm Line Ind:	Not reported
Constype Commercial Ind:	Not reported
Constype Electrical Line Ind:	Not reported
Constype Gas Line Ind:	Not reported
Constype Industrial Ind:	Not reported
Constype Other Description:	Not reported
Constype Other Ind:	Not reported
Constype Recons Ind:	Not reported
Constype Residential Ind:	Not reported
Constype Transport Ind:	Not reported
Constype Utility Description:	Not reported
Constype Utility Ind:	Not reported
Constype Water Sewer Ind:	Not reported
Dir Discharge Uswater Ind:	N
Receiving Water Name:	Anaheim Bay
Certifier:	Kobe Pham
Certifier Title:	President
Certification Date:	23-JUN-15

Map ID  
Direction  
Distance  
Elevation

MAP FINDINGS

Site

Database(s)

EDR ID Number  
EPA ID Number

**K G READY MIX INC (Continued)**

**S112832455**

Primary Sic: 3273-Ready-Mixed Concrete  
Secondary Sic: Not reported  
Tertiary Sic: Not reported

Name: K G READY MIX INC  
Address: 8241 MONROE AVE  
City,State,Zip: STANTON, CA 90680  
Facility Status: Not reported  
NPDES Number: Not reported  
Region: Not reported  
Agency Number: Not reported  
Regulatory Measure ID: Not reported  
Place ID: Not reported  
Order Number: Not reported  
WDID: 8 30I024030  
Regulatory Measure Type: Industrial  
Program Type: Not reported  
Adoption Date Of Regulatory Measure: Not reported  
Effective Date Of Regulatory Measure: Not reported  
Termination Date Of Regulatory Measure: Not reported  
Expiration Date Of Regulatory Measure: Not reported  
Discharge Address: Not reported  
Discharge Name: Not reported  
Discharge City: Not reported  
Discharge State: Not reported  
Discharge Zip: Not reported  
Status: Active  
Status Date: 01/23/2013  
Operator Name: K G Ready Mix Inc  
Operator Address: 507 S Euclid St 164  
Operator City: Santa Ana  
Operator State: California  
Operator Zip: 92704

**NPDES as of 03/2018:**

NPDES Number: CAS000001  
Status: Active  
Agency Number: 0  
Region: 8  
Regulatory Measure ID: 434342  
Order Number: 97-03-DWQ  
Regulatory Measure Type: Enrollee  
Place ID: Not reported  
WDID: 8 30I024030  
Program Type: Industrial  
Adoption Date Of Regulatory Measure: Not reported  
Effective Date Of Regulatory Measure: 01/23/2013  
Expiration Date Of Regulatory Measure: Not reported  
Termination Date Of Regulatory Measure: Not reported  
Discharge Name: K G Ready Mix Inc  
Discharge Address: 507 S Euclid St 164  
Discharge City: Santa Ana  
Discharge State: California  
Discharge Zip: 92704  
Received Date: Not reported  
Processed Date: Not reported  
Status: Not reported

Map ID  
Direction  
Distance  
Elevation

MAP FINDINGS

Site

Database(s)

EDR ID Number  
EPA ID Number

**K G READY MIX INC (Continued)**

**S112832455**

Status Date:	Not reported
Place Size:	Not reported
Place Size Unit:	Not reported
Contact:	Not reported
Contact Title:	Not reported
Contact Phone:	Not reported
Contact Phone Ext:	Not reported
Contact Email:	Not reported
Operator Name:	Not reported
Operator Address:	Not reported
Operator City:	Not reported
Operator State:	Not reported
Operator Zip:	Not reported
Operator Contact:	Not reported
Operator Contact Title:	Not reported
Operator Contact Phone:	Not reported
Operator Contact Phone Ext:	Not reported
Operator Contact Email:	Not reported
Operator Type:	Not reported
Developer:	Not reported
Developer Address:	Not reported
Developer City:	Not reported
Developer State:	Not reported
Developer Zip:	Not reported
Developer Contact:	Not reported
Developer Contact Title:	Not reported
Constype Linear Utility Ind:	Not reported
Emergency Phone:	Not reported
Emergency Phone Ext:	Not reported
Constype Above Ground Ind:	Not reported
Constype Below Ground Ind:	Not reported
Constype Cable Line Ind:	Not reported
Constype Comm Line Ind:	Not reported
Constype Commercial Ind:	Not reported
Constype Electrical Line Ind:	Not reported
Constype Gas Line Ind:	Not reported
Constype Industrial Ind:	Not reported
Constype Other Description:	Not reported
Constype Other Ind:	Not reported
Constype Recons Ind:	Not reported
Constype Residential Ind:	Not reported
Constype Transport Ind:	Not reported
Constype Utility Description:	Not reported
Constype Utility Ind:	Not reported
Constype Water Sewer Ind:	Not reported
Dir Discharge Uswater Ind:	Not reported
Receiving Water Name:	Not reported
Certifier:	Not reported
Certifier Title:	Not reported
Certification Date:	Not reported
Primary Sic:	Not reported
Secondary Sic:	Not reported
Tertiary Sic:	Not reported
NPDES Number:	Not reported
Status:	Not reported
Agency Number:	Not reported

Map ID  
Direction  
Distance  
Elevation

MAP FINDINGS

Site

Database(s)

EDR ID Number  
EPA ID Number

**K G READY MIX INC (Continued)**

**S112832455**

Region: 8  
Regulatory Measure ID: 434342  
Order Number: Not reported  
Regulatory Measure Type: Industrial  
Place ID: Not reported  
WDID: 8 301024030  
Program Type: Not reported  
Adoption Date Of Regulatory Measure: Not reported  
Effective Date Of Regulatory Measure: Not reported  
Expiration Date Of Regulatory Measure: Not reported  
Termination Date Of Regulatory Measure: Not reported  
Discharge Name: Not reported  
Discharge Address: Not reported  
Discharge City: Not reported  
Discharge State: Not reported  
Discharge Zip: Not reported  
Received Date: 01/23/2013  
Processed Date: 01/23/2013  
Status: Active  
Status Date: 01/23/2013  
Place Size: 25000  
Place Size Unit: SqFt  
Contact: Kobe Pham  
Contact Title: Not reported  
Contact Phone: 714-761-6431  
Contact Phone Ext: Not reported  
Contact Email: Not reported  
Operator Name: K G Ready Mix Inc  
Operator Address: 507 S Euclid St 164  
Operator City: Santa Ana  
Operator State: California  
Operator Zip: 92704  
Operator Contact: Kobe Pham  
Operator Contact Title: Not reported  
Operator Contact Phone: 714-761-6431  
Operator Contact Phone Ext: Not reported  
Operator Contact Email: Not reported  
Operator Type: Private Business  
Developer: Not reported  
Developer Address: Not reported  
Developer City: Not reported  
Developer State: California  
Developer Zip: Not reported  
Developer Contact: Not reported  
Developer Contact Title: Not reported  
Constype Linear Utility Ind: Not reported  
Emergency Phone: Not reported  
Emergency Phone Ext: Not reported  
Constype Above Ground Ind: Not reported  
Constype Below Ground Ind: Not reported  
Constype Cable Line Ind: Not reported  
Constype Comm Line Ind: Not reported  
Constype Commercial Ind: Not reported  
Constype Electrical Line Ind: Not reported  
Constype Gas Line Ind: Not reported  
Constype Industrial Ind: Not reported  
Constype Other Description: Not reported

Map ID  
Direction  
Distance  
Elevation

MAP FINDINGS

Site

Database(s)

EDR ID Number  
EPA ID Number

**K G READY MIX INC (Continued)**

**S112832455**

Constype Other Ind:	Not reported
Constype Recons Ind:	Not reported
Constype Residential Ind:	Not reported
Constype Transport Ind:	Not reported
Constype Utility Description:	Not reported
Constype Utility Ind:	Not reported
Constype Water Sewer Ind:	Not reported
Dir Discharge Uswater Ind:	N
Receiving Water Name:	Anaheim Bay
Certifier:	Kobe Pham
Certifier Title:	President
Certification Date:	23-JUN-15
Primary Sic:	3273-Ready-Mixed Concrete
Secondary Sic:	Not reported
Tertiary Sic:	Not reported

**CIWQS:**

Name:	K G READY MIX INC
Address:	8241 MONROE AVE
City,State,Zip:	STANTON, CA 90680
Agency:	K G Ready Mix Inc
Agency Address:	507 S Euclid St 164, Santa Ana, CA 92704
Place/Project Type:	Industrial - Ready-Mixed Concrete
SIC/NAICS:	3273
Region:	8
Program:	INDSTW
Regulatory Measure Status:	Active
Regulatory Measure Type:	Storm water industrial
Order Number:	2014-0057-DWQ
WDID:	8 30I024030
NPDES Number:	CAS000001
Adoption Date:	Not reported
Effective Date:	01/23/2013
Termination Date:	Not reported
Expiration/Review Date:	Not reported
Design Flow:	Not reported
Major/Minor:	Not reported
Complexity:	Not reported
TTWQ:	Not reported
Enforcement Actions within 5 years:	13
Violations within 5 years:	16
Latitude:	33.80591
Longitude:	-117.98886

**CERS:**

Name:	K G READY MIX INC
Address:	8241 MONROE AVE
City,State,Zip:	STANTON, CA 90680
Site ID:	534829
CERS ID:	821119
CERS Description:	Industrial Facility Storm Water

**Violations:**

Site ID:	534829
Site Name:	K G Ready Mix Inc
Violation Date:	10-28-2019



Map ID  
Direction  
Distance  
Elevation

MAP FINDINGS

Site

Database(s)

EDR ID Number  
EPA ID Number

**K G READY MIX INC (Continued)**

**S112832455**

Citation: 2014-0057-DWQ - Industrial General Permit  
Violation Description: SW - Deficient BMP Implementation  
Violation Notes: Concrete material tracking is still occurring off-site onto Monroe Avenue, uncovered boneyard of industrial equipment, various containers of unknown substances, and vehicle batteries were observed without BMP implementation, leaking oil under vehicles and spilled oil around the entrance of the facility was observed without BMP implementation or spill prevention.

Violation Division: Water Boards  
Violation Program: INDSTW  
Violation Source: SMARTS

Site ID: 534829  
Site Name: K G Ready Mix Inc  
Violation Date: 12-20-2017  
Citation: 2014-0057-DWQ - Industrial General Permit  
Violation Description: SW - Deficient BMP Implementation  
Violation Notes: An unlined waste concrete pit was still observed. Uncovered boneyards of industrial equipment, spilled concrete powder dye, and vehicles maintenance equipment are still stored outdoors, without BMP implementation.

Violation Division: Water Boards  
Violation Program: INDSTW  
Violation Source: SMARTS

Site ID: 534829  
Site Name: K G Ready Mix Inc  
Violation Date: 10-28-2019  
Citation: 2014-0057-DWQ - Industrial General Permit  
Violation Description: SW - Denied Access  
Violation Notes: Regional Board staff were denied entry to conduct a compliance inspection.

Violation Division: Water Boards  
Violation Program: INDSTW  
Violation Source: SMARTS

Site ID: 534829  
Site Name: K G Ready Mix Inc  
Violation Date: 01-30-2018  
Citation: 2014-0057-DWQ - Industrial General Permit  
Violation Description: SW - Deficient BMP Implementation  
Violation Notes: Uncovered boneyards of industrial equipment, spilled and leaking oil, and vehicles maintenance equipment are still stored outdoors, without BMP implementation.

Violation Division: Water Boards  
Violation Program: INDSTW  
Violation Source: SMARTS

Site ID: 534829  
Site Name: K G Ready Mix Inc  
Violation Date: 02-09-2015  
Citation: 2014-0057-DWQ - Industrial General Permit  
Violation Description: Unauthorized Discharge  
Violation Notes: Per report by City of Stanton, K&G cleaned a spill of wet concrete using water which was discharged to the storm drain. An interview with Kobe Pham confirmed the event. Mr. Pham stated that most of the material was recovered but the residual was washed off the street.

Map ID  
Direction  
Distance  
Elevation

MAP FINDINGS

Site

Database(s)

EDR ID Number  
EPA ID Number

**K G READY MIX INC (Continued)**

**S112832455**

City photos show significant cementitious powder in the gutter and residue in the storm drain.

Violation Division: Water Boards  
Violation Program: INDSTW  
Violation Source: SMARTS

Site ID: 534829  
Site Name: K G Ready Mix Inc  
Violation Date: 02-17-2015  
Citation: 2014-0057-DWQ - Industrial General Permit  
Violation Description: SW - Deficient BMP Implementation  
Violation Notes: neglected housekeeping: cement powder build-up found under disabled truck parked at e-side; cementitious material found on adjacent dirt lot; drain pipe to pit is plugged with hardened concrete

Violation Division: Water Boards  
Violation Program: INDSTW  
Violation Source: SMARTS

Site ID: 534829  
Site Name: K G Ready Mix Inc  
Violation Date: 09-18-2013  
Citation: 2014-0057-DWQ - Industrial General Permit  
Violation Description: Unauthorized Discharge  
Violation Notes: Wastewater from unknown source (possibly unauthorized) observed discharging through west fence. Water coolant observed trickling from radiator of a stopped front end loader; not observed to leave site.

Violation Division: Water Boards  
Violation Program: INDSTW  
Violation Source: SMARTS

Site ID: 534829  
Site Name: K G Ready Mix Inc  
Violation Date: 05-28-2019  
Citation: 2014-0057-DWQ - Industrial General Permit  
Violation Description: SW - Deficient BMP Implementation  
Violation Notes: Implement appropriate BMPs for the 55-gallon drum of G Slide OffG and the various buckets labeled as G Hydraulic OilG that are stored in the shed, provide schematics for the drain inlets on the facilityG s driveway, and coordinate with the City of Stanton regarding the cleanup of the storm drain inlet located on Monroe Avenue, where concrete residue was observed during the inspection.

Violation Division: Water Boards  
Violation Program: INDSTW  
Violation Source: SMARTS

Site ID: 534829  
Site Name: K G Ready Mix Inc  
Violation Date: 12-20-2017  
Citation: 2014-0057-DWQ - Industrial General Permit  
Violation Description: SWPPP  
Violation Notes: Needs to maintain documentation of all completed training classes for personnel and provide yearly training on sampling and monitoring requirements.

Violation Division: Water Boards  
Violation Program: INDSTW  
Violation Source: SMARTS

Map ID  
Direction  
Distance  
Elevation

MAP FINDINGS

Site

Database(s)

EDR ID Number  
EPA ID Number

**K G READY MIX INC (Continued)**

**S112832455**

Site ID: 534829  
Site Name: K G Ready Mix Inc  
Violation Date: 05-28-2019  
Citation: 2014-0057-DWQ - Industrial General Permit  
Violation Description: SWPPP  
Violation Notes: Update the SWPPP and upload the document to SMARTS in 30 days from the inspection.  
Violation Division: Water Boards  
Violation Program: INDSTW  
Violation Source: SMARTS

Site ID: 534829  
Site Name: K G Ready Mix Inc  
Violation Date: 09-18-2013  
Citation: 2014-0057-DWQ - Industrial General Permit  
Violation Description: SW - Deficient BMP Implementation  
Violation Notes: Robert Gomez has not completed training; did not fully view training video. Ineffective sweeping; dust piles still left in areas where it can be tracked; mechanical sweeper is broken and needs to be replaced. Push walls are ineffective at preventing spillover of sand/aggregate. Ineffective spill response; sand used instead of spill kits specified in SWPPP or drip pans.  
Violation Division: Water Boards  
Violation Program: INDSTW  
Violation Source: SMARTS

Site ID: 534829  
Site Name: K G Ready Mix Inc  
Violation Date: 04-10-2019  
Citation: 2014-0057-DWQ - Industrial General Permit  
Violation Description: SWPPP  
Violation Notes: Needs to maintain documentation of all completed training classes for personnel and provide yearly training on sampling and monitoring requirements.  
Violation Division: Water Boards  
Violation Program: INDSTW  
Violation Source: SMARTS

Site ID: 534829  
Site Name: K G Ready Mix Inc  
Violation Date: 10-28-2019  
Citation: 2014-0057-DWQ - Industrial General Permit  
Violation Description: Unauthorized Discharge  
Violation Notes: Evidence of a potential non-storm water discharge from a boneyard of PVC pipes along Monroe Avenue was observed during the inspection.  
Violation Division: Water Boards  
Violation Program: INDSTW  
Violation Source: SMARTS

Site ID: 534829  
Site Name: K G Ready Mix Inc  
Violation Date: 11-13-2017  
Citation: 2014-0057-DWQ - Industrial General Permit  
Violation Description: SWPPP  
Violation Notes: Needs to maintain documentation of all completed training classes for personnel and provide yearly training on sampling and monitoring requirements. SWPPP available on site differs from the SWPPP unloaded

Map ID  
Direction  
Distance  
Elevation

MAP FINDINGS

Site

Database(s)

EDR ID Number  
EPA ID Number

**K G READY MIX INC (Continued)**

**S112832455**

into SMARTS  
Violation Division: Water Boards  
Violation Program: INDSTW  
Violation Source: SMARTS

Site ID: 534829  
Site Name: K G Ready Mix Inc  
Violation Date: 04-10-2019  
Citation: 2014-0057-DWQ - Industrial General Permit  
Violation Description: SW - Deficient BMP Implementation  
Violation Notes: Uncovered industrial equipment, leaking totes and 55-gal drums, and vehicle maintenance equipment are still stored outdoors, without BMP implementation.

Violation Division: Water Boards  
Violation Program: INDSTW  
Violation Source: SMARTS

Site ID: 534829  
Site Name: K G Ready Mix Inc  
Violation Date: 01-12-2015  
Citation: 2014-0057-DWQ - Industrial General Permit  
Violation Description: SW - Deficient BMP Implementation  
Violation Notes: Worker was observed sweeping sediment laden water onto adjacent dirt lot. Sediment was from sand stockpile and water appeared to be from previous day's rain. Lot is not owned/controlled by the discharger.

Violation Division: Water Boards  
Violation Program: INDSTW  
Violation Source: SMARTS

Site ID: 534829  
Site Name: K G Ready Mix Inc  
Violation Date: 07-02-2013  
Citation: 2014-0057-DWQ - Industrial General Permit  
Violation Description: SW - Late Report  
Violation Notes: Failure to submit 2013-2013 Annual Report by 7/1/13 due date.

Violation Division: Water Boards  
Violation Program: INDSTW  
Violation Source: SMARTS

Site ID: 534829  
Site Name: K G Ready Mix Inc  
Violation Date: 11-13-2017  
Citation: 2014-0057-DWQ - Industrial General Permit  
Violation Description: Unauthorized Discharge  
Violation Notes: Evidence of unauthorized non-storm water discharges from a concrete pump along Monroe Ave was observed during the inspection

Violation Division: Water Boards  
Violation Program: INDSTW  
Violation Source: SMARTS

Site ID: 534829  
Site Name: K G Ready Mix Inc  
Violation Date: 01-29-2014  
Citation: 2014-0057-DWQ - Industrial General Permit  
Violation Description: Unauthorized Discharge  
Violation Notes: Contact reports that trucks sometimes are pulled out of pit too far so that some wash water drains to Monroe Avenue. Water on the driveway

Map ID  
Direction  
Distance  
Elevation

MAP FINDINGS

Site

Database(s)

EDR ID Number  
EPA ID Number

**K G READY MIX INC (Continued)**

**S112832455**

show that this occurred just prior to site inspection.

Violation Division: Water Boards  
Violation Program: INDSTW  
Violation Source: SMARTS

Site ID: 534829  
Site Name: K G Ready Mix Inc  
Violation Date: 07-16-2016  
Citation: 2014-0057-DWQ - Industrial General Permit  
Violation Description: SW - Late Report  
Violation Notes: Failure to submit 2015-2016 Annual Report by due date.

Violation Division: Water Boards  
Violation Program: INDSTW  
Violation Source: SMARTS

Site ID: 534829  
Site Name: K G Ready Mix Inc  
Violation Date: 01-30-2018  
Citation: 2014-0057-DWQ - Industrial General Permit  
Violation Description: SWPPP  
Violation Notes: Needs to maintain documentation of all completed training classes for personnel and provide yearly training on sampling and monitoring requirements.

Violation Division: Water Boards  
Violation Program: INDSTW  
Violation Source: SMARTS

Site ID: 534829  
Site Name: K G Ready Mix Inc  
Violation Date: 09-18-2013  
Citation: 2014-0057-DWQ - Industrial General Permit  
Violation Description: SWPPP  
Violation Notes: SWPPP is not complete or accurate; needs to be reviewed by knowledgeable staff. E.g. SWPPP specifies double walled tanks; staff unaware of any on-site. SWPPP does not show alleged sewer connection in the yard.

Violation Division: Water Boards  
Violation Program: INDSTW  
Violation Source: SMARTS

Site ID: 534829  
Site Name: K G Ready Mix Inc  
Violation Date: 11-13-2017  
Citation: 2014-0057-DWQ - Industrial General Permit  
Violation Description: SW - Deficient BMP Implementation  
Violation Notes: Acid concrete cleaner in drums, batteries, and waste oil drums were observed without secondary containment. An unlined waste concrete pit was observed. Uncovered boneyards of industrial equipment, large amounts of spilled concrete powder dye, large hydrocarbon spill, and vehicle maintenance equipment are stored outdoors, without BMP implementation.

Violation Division: Water Boards  
Violation Program: INDSTW  
Violation Source: SMARTS

Evaluation:  
Eval General Type: Complaint Inspection

Map ID  
Direction  
Distance  
Elevation

MAP FINDINGS

Site

Database(s)

EDR ID Number  
EPA ID Number

**K G READY MIX INC (Continued)**

**S112832455**

Eval Date: 01-12-2015  
Violations Found: Yes  
Eval Type: Industrial Storm Water Complaint Inspection  
Eval Notes: Weather: clearing fog. Rain occurred previous day. Observed worker sweeping sediment-laden water onto adjacent lot. Contact reported that they did not own/control that lot. Contact was directed to not sweep dirt onto adjacent lot. Discussed alleged dust from bag house; Mr. Pham reported that complainant's photo was taken while they were maintaining the filters and knocking collected cement back into their stockpile. Discussed alleged discharge of water from their pit to street; Mr. Pham reported that they have a disincentive to do so: their water bill is about \$3,000/month so he collects rainwater in pit and stores excess in an empty truck when it rains. Pit was found to be less than 2-ft deep with water. See attached photos for more observations.

Eval Division: Water Boards  
Eval Program: INDSTW  
Eval Source: SMARTS

Eval General Type: Complaint Inspection  
Eval Date: 01-29-2014  
Violations Found: Yes  
Eval Type: Industrial Storm Water Complaint Inspection  
Eval Notes: Weather: clear and warm. City staff/rep in attendance. Observed evidence of discharge of wash water into gutter in Monroe Avenue. Contact claims that water in the gutter is from hydrant testing. Water marks in driveway indicates that some wash water is draining to street; Contact acknowledges that some drivers pull too far forward so not all water drains back into pit. Contact instructed to set markers to show proper truck position, install trench drains to intercept as proposed, or take other action to prevent discharge. Sweeper broke down the previous day and is in the shop across the street. Shop owner allowed viewing: sweeper is a bobcat with a sweeper attachment. Contact uses sand or pans to contain spills/leaks from vehicles; prefers sand so it can be disposed of in outgoing concrete loads. Neglected housekeeping observed in back storage area where waste concrete is among stored items; Contact instructed to clean area and push waste concrete into smaller piles to minimize exposure to storm water.

Eval Division: Water Boards  
Eval Program: INDSTW  
Eval Source: SMARTS

Eval General Type: Compliance Evaluation Inspection  
Eval Date: 01-30-2018  
Violations Found: Yes  
Eval Type: Industrial Storm Water Compliance Evaluation  
Eval Notes: See attachment for inspection notes.  
Eval Division: Water Boards  
Eval Program: INDSTW  
Eval Source: SMARTS

Eval General Type: Complaint Inspection  
Eval Date: 02-17-2015  
Violations Found: Yes  
Eval Type: Industrial Storm Water Complaint Inspection  
Eval Notes: Weather: clear, sunny, warm. SWPPP was not reviewed. Contact was

Map ID  
Direction  
Distance  
Elevation

MAP FINDINGS

Site

Database(s)

EDR ID Number  
EPA ID Number

**K G READY MIX INC (Continued)**

**S112832455**

interviewed regarding discharge of cementitious waste into storm drain alleged by City of Stanton. Contact confirmed that approx. 15 gal of wet concrete was spilled onto Monroe Street from an indendent cement truck operator, "Bernie", leaving his site. Cause was not known but Contact suspected that the capacity of the truck was overstated and the truck was overfilled or the driver inadvertently bumped controls to release the wet concrete. Contact reported that his staff cleaned the spill by pushing it out of lanes to the gutter then taking back to the plant in a trash can. Gravel bags were laid in front of storm drain and water from sweeper was used to hose off the remainder. City photos document fine cementitious powder in the gutter and in the storm drain pipes. Inspection of plant shows cementitious powder on adjacent dirt lot. Contact initially claimed that he had control over the lot but later explained that it was by way of a verbal agreement with his landlord who holds a rental agreement with the landowner. No CUP has been granted by the City. Drains at gates appear to be functioning but outlet to the pit is partly plugged with hardened concrete; workers acted to remove the plug immediately. Unattended spill of acid found near central gate. Neglected housekeeping (accumulated cement powder) under disabled truck also found.

Eval Division: Water Boards  
Eval Program: INDSTW  
Eval Source: SMARTS

Eval General Type: Compliance Evaluation Inspection  
Eval Date: 04-10-2019  
Violations Found: Yes  
Eval Type: Industrial Storm Water Compliance Evaluation  
Eval Notes: See attachment for inspection notes.  
Eval Division: Water Boards  
Eval Program: INDSTW  
Eval Source: SMARTS

Eval General Type: Complaint Inspection  
Eval Date: 04-22-2014  
Violations Found: No  
Eval Type: Industrial Storm Water Complaint Inspection  
Eval Notes: Weather: warm and sunny. SWPPP not reviewed. Complainant alleges that facility employees were washing trucks on the street. No evidence of this observed during inspection. Contact did not confirm allegation. Interceptor swales have been constructed across two of the three gateways to prevent wastewater from leaving site. Sweeper is repaired and observed in operation. Met Contact's wife at end of inspection; warned her against washing sand/aggregate into swales as observed earlier as this may plug the drains.

Eval Division: Water Boards  
Eval Program: INDSTW  
Eval Source: SMARTS

Eval General Type: Complaint Inspection  
Eval Date: 05-13-2014  
Violations Found: No  
Eval Type: Industrial Storm Water Complaint Inspection  
Eval Notes: Complainant alleges that this site washed cementitious water into the storm drain in the street. Inspection of gutters and inlets with Barbara Barry showed sand in the gutter and trash, leaf litter, and powder in the inlet on the north side of Monroe in front of K & G. No

Map ID  
Direction  
Distance  
Elevation

MAP FINDINGS

Site

Database(s)

EDR ID Number  
EPA ID Number

**K G READY MIX INC (Continued)**

**S112832455**

clear evidence of allegation found. During inspection of the street, Kobe Pham approached. He confirmed that he had started paying rent on the west adjacent lot but did not have a CUP from the city. He also confirmed that his sweeper was working and that he was aware of the potential for cement to plug his driveway interceptor drains.

Eval Division: Water Boards  
Eval Program: INDSTW  
Eval Source: SMARTS

Eval General Type: Compliance Evaluation Inspection  
Eval Date: 05-28-2019  
Violations Found: Yes  
Eval Type: Industrial Storm Water Compliance Evaluation  
Eval Notes: See attachment for inspection notes.  
Eval Division: Water Boards  
Eval Program: INDSTW  
Eval Source: SMARTS

Eval General Type: Complaint Inspection  
Eval Date: 06-12-2014  
Violations Found: No  
Eval Type: Industrial Storm Water Complaint Inspection  
Eval Notes: Barbara Barry and Michelle Beckwith responded to complaint alleging that cement waste was being washed out onto dirt lot next to K & G Ready Mix. Regional Board staff did not observe evidence that cement waste had been washed out onto the dirt. Some tracking was observable in the driveway. The dirt lot had trash and debris. No follow-up needed.

Eval Division: Water Boards  
Eval Program: INDSTW  
Eval Source: SMARTS

Eval General Type: Compliance Evaluation Inspection  
Eval Date: 09-18-2013  
Violations Found: Yes  
Eval Type: Industrial Storm Water Compliance Evaluation  
Eval Notes: Weather: warm and clear. City staff were present for a joint inspection. SWPPP reviewed: includes BMPs not implemented (e.g. double walled tanks) or not fully implemented (staff training). Initial Contact did not see complete training video viewed by other employees; is not fully trained per SWPPP. Mechanical sweeper is broken and will be replaced in one month per Mr. Pham. Manual sweeping is occurring; dust is being left under trucks along E-side of property where they can roll over it. Heavy layer of sand/aggregate/cement found in bulk handling area; Contact expects major improvement when mechanical sweeper is used. Loader is leaking water coolant to ground; no evidence of off-site discharge; Contact will repair in 1 week. Contacts report plans to add bumps to both entrance gates to divert water into the loading pit where it will be used in concrete loads. Washout pit is under construction; excavated material is stored exposed; Contact agreed to remove in 2 weeks. Silo is leaking water into sump then allegedly into sewer; discharge to sewer needs to be verified and documented in SWPPP. Waste tires found stored uncovered; needs to be disposed of promptly or covered during winter. Sand/aggregate found spilled over push walls. Leaks from wrecked truck being salvaged are being addressed with sand instead of spill kit per SWPPP; better addressed with drip pans.



Map ID  
Direction  
Distance  
Elevation

MAP FINDINGS

Site

Database(s)

EDR ID Number  
EPA ID Number

**K G READY MIX INC (Continued)**

**S112832455**

Eval Division: Water Boards  
Eval Program: INDSTW  
Eval Source: SMARTS

Eval General Type: Compliance Evaluation Inspection  
Eval Date: 10-28-2019  
Violations Found: Yes  
Eval Type: Industrial Storm Water Compliance Evaluation  
Eval Notes: See attachment for inspection notes.  
Eval Division: Water Boards  
Eval Program: INDSTW  
Eval Source: SMARTS

Eval General Type: Compliance Evaluation Inspection  
Eval Date: 11-13-2017  
Violations Found: Yes  
Eval Type: Industrial Storm Water Compliance Evaluation  
Eval Notes: See attachment for inspection notes.  
Eval Division: Water Boards  
Eval Program: INDSTW  
Eval Source: SMARTS

Eval General Type: Other/Unknown  
Eval Date: 12-16-2014  
Violations Found: No  
Eval Type: Construction Storm Water Compliance Evaluation  
Eval Notes: Weather: overcast with rain forecast. Pavement in general area is wet; indicative of recent light rain. No evidence of discharge from site observed. No meaningful track-out observed. No evidence of intentional discharge of cement to adjacent dirt lot observed but site may naturally drain to the dirt lot. Dirt lot is largely vacant; items observed may or may not be part of K&G. Observed that one circular inlet in the interceptor swale across the entry gate is not draining; met Contact who was aware and was already intending to clear the plug.  
Eval Division: Water Boards  
Eval Program: INDSTW  
Eval Source: SMARTS

Eval General Type: Compliance Evaluation Inspection  
Eval Date: 12-20-2017  
Violations Found: Yes  
Eval Type: Industrial Storm Water Compliance Evaluation  
Eval Notes: Regional Board Staff conducted a joint compliance inspection with the City of Stanton for the above facility on December 20, 2017. The SWPPP was re-reviewed on site. The facility site map was present but the training records were still missing. Mr. Pham was asked to email the training records by the end of the day. A site walk was conducted and tracking was still observed from the site onto Monroe Ave from all three driveways. Mr. Pham noted that a push broom is used to sweep up the concrete tracking. Evidence of oil sheen was observed in water on site. The unlined waste concrete pit observed at the northeast portion of the site was still present. The pit has yet to be lined. They are in the process of removing some of the pit. Large amounts of uncovered and spilled concrete powder dye was observed at the northwest corner of the site in the last inspection. The concrete powder dye was still observed spilling out of the storage container and the ground is stained. An uncovered boneyard with used industrial equipment was

Map ID  
Direction  
Distance  
Elevation

MAP FINDINGS

Site

Database(s)

EDR ID Number  
EPA ID Number

**K G READY MIX INC (Continued)**

**S112832455**

still observed at the northwest corner of the site. Vehicle maintenance was still observed outside and uncovered throughout the facility. Uncovered industrial materials were observed at the southwestern portion of the facility. Tires were observed uncovered and stored outside. Uncovered waste oil drums observed during the last inspection were no longer on site. Mr. Pham was asked to email the waste manifest form records by the end of the day.

Eval Division: Water Boards  
Eval Program: INDSTW  
Eval Source: SMARTS

**Enforcement Action:**

Site ID: 534829  
Site Name: K G Ready Mix Inc  
Site Address: 8241 MONROE AVE  
Site City: STANTON  
Site Zip: 90680  
Enf Action Date: 01-09-2018  
Enf Action Type: Staff Enforcement Letter  
Enf Action Description: Staff Enforcement Letter  
Enf Action Notes: A second NOV was sent to the company requesting that they address the violations in an email by 01/19/18.  
Enf Action Division: Water Boards  
Enf Action Program: INDSTW  
Enf Action Source: SMARTS

Site ID: 534829  
Site Name: K G Ready Mix Inc  
Site Address: 8241 MONROE AVE  
Site City: STANTON  
Site Zip: 90680  
Enf Action Date: 01-12-2015  
Enf Action Type: Industrial Storm Water Enforcement  
Enf Action Description: Industrial Storm Water Enforcement  
Enf Action Notes: Contact instructed to not sweep pollutants onto adjacent property and to remove their industrial equipment from that property or secure control and update SWPPP.  
Enf Action Division: Water Boards  
Enf Action Program: INDSTW  
Enf Action Source: SMARTS

Site ID: 534829  
Site Name: K G Ready Mix Inc  
Site Address: 8241 MONROE AVE  
Site City: STANTON  
Site Zip: 90680  
Enf Action Date: 01-29-2014  
Enf Action Type: Industrial Storm Water Enforcement  
Enf Action Description: Industrial Storm Water Enforcement  
Enf Action Notes: Contact was instructed to install trench drain as proposed, marker/stops for trucks, or other method to prevent discharge.  
Enf Action Division: Water Boards  
Enf Action Program: INDSTW  
Enf Action Source: SMARTS

Site ID: 534829  
Site Name: K G Ready Mix Inc

Map ID  
Direction  
Distance  
Elevation

MAP FINDINGS

Site

Database(s)

EDR ID Number  
EPA ID Number

**K G READY MIX INC (Continued)**

**S112832455**

Site Address: 8241 MONROE AVE  
Site City: STANTON  
Site Zip: 90680  
Enf Action Date: 01-31-2018  
Enf Action Type: Industrial Storm Water Enforcement  
Enf Action Description: Industrial Storm Water Enforcement  
Enf Action Notes: An email was sent to Mr. Pham stating to submit a response to the second NOV by Friday, February 2nd. Also attaching the training records and explaining why the January 19th NOV deadline could not be attained.  
Enf Action Division: Water Boards  
Enf Action Program: INDSTW  
Enf Action Source: SMARTS

Site ID: 534829  
Site Name: K G Ready Mix Inc  
Site Address: 8241 MONROE AVE  
Site City: STANTON  
Site Zip: 90680  
Enf Action Date: 02-05-2014  
Enf Action Type: Staff Enforcement Letter  
Enf Action Description: Staff Enforcement Letter  
Enf Action Notes: Request to stop discharges of truck wash water to street and to prevent/minimize exposure of concrete waste piles to storm water.  
Enf Action Division: Water Boards  
Enf Action Program: INDSTW  
Enf Action Source: SMARTS

Site ID: 534829  
Site Name: K G Ready Mix Inc  
Site Address: 8241 MONROE AVE  
Site City: STANTON  
Site Zip: 90680  
Enf Action Date: 02-15-2018  
Enf Action Type: Industrial Storm Water Enforcement  
Enf Action Description: Industrial Storm Water Enforcement  
Enf Action Notes: Failure to respond and address observed violations.  
Enf Action Division: Water Boards  
Enf Action Program: INDSTW  
Enf Action Source: SMARTS

Site ID: 534829  
Site Name: K G Ready Mix Inc  
Site Address: 8241 MONROE AVE  
Site City: STANTON  
Site Zip: 90680  
Enf Action Date: 03-03-2015  
Enf Action Type: Staff Enforcement Letter  
Enf Action Description: Staff Enforcement Letter  
Enf Action Notes: violation notice for non-storm water discharge and ineffective BMPs.  
Enf Action Division: Water Boards  
Enf Action Program: INDSTW  
Enf Action Source: SMARTS

Site ID: 534829  
Site Name: K G Ready Mix Inc  
Site Address: 8241 MONROE AVE

Map ID  
Direction  
Distance  
Elevation

MAP FINDINGS

Site

Database(s)

EDR ID Number  
EPA ID Number

**K G READY MIX INC (Continued)**

**S112832455**

Site City: STANTON  
Site Zip: 90680  
Enf Action Date: 03-13-2019  
Enf Action Type: Staff Enforcement Letter  
Enf Action Description: Staff Enforcement Letter  
Enf Action Notes: Failure to provide payment or proof of payment.  
Enf Action Division: Water Boards  
Enf Action Program: INDSTW  
Enf Action Source: SMARTS

Site ID: 534829  
Site Name: K G Ready Mix Inc  
Site Address: 8241 MONROE AVE  
Site City: STANTON  
Site Zip: 90680  
Enf Action Date: 04-22-2019  
Enf Action Type: Staff Enforcement Letter  
Enf Action Description: Staff Enforcement Letter  
Enf Action Notes: A NOV was sent to the facility requesting that they address the violations and planned actions in an email by 5/1/19.  
Enf Action Division: Water Boards  
Enf Action Program: INDSTW  
Enf Action Source: SMARTS

Site ID: 534829  
Site Name: K G Ready Mix Inc  
Site Address: 8241 MONROE AVE  
Site City: STANTON  
Site Zip: 90680  
Enf Action Date: 06-04-2019  
Enf Action Type: Staff Enforcement Letter  
Enf Action Description: Staff Enforcement Letter  
Enf Action Notes: An enforcement email was sent to the facility requesting that they address the violations and planned actions in an email by 06/27/2019  
Enf Action Division: Water Boards  
Enf Action Program: INDSTW  
Enf Action Source: SMARTS

Site ID: 534829  
Site Name: K G Ready Mix Inc  
Site Address: 8241 MONROE AVE  
Site City: STANTON  
Site Zip: 90680  
Enf Action Date: 07-09-2019  
Enf Action Type: Staff Enforcement Letter  
Enf Action Description: Staff Enforcement Letter  
Enf Action Notes: NOV issued to facility for outstanding items not addressed in 07.01.19 email.  
Enf Action Division: Water Boards  
Enf Action Program: INDSTW  
Enf Action Source: SMARTS

Site ID: 534829  
Site Name: K G Ready Mix Inc  
Site Address: 8241 MONROE AVE  
Site City: STANTON  
Site Zip: 90680

Map ID  
Direction  
Distance  
Elevation

MAP FINDINGS

Site

Database(s)

EDR ID Number  
EPA ID Number

**K G READY MIX INC (Continued)**

**S112832455**

Enf Action Date: 07-31-2013  
Enf Action Type: Industrial Storm Water Enforcement  
Enf Action Description: Industrial Storm Water Enforcement  
Enf Action Notes: Failure to submit 2013-2013 Annual Report by 7/1/13 due date.  
Enf Action Division: Water Boards  
Enf Action Program: INDSTW  
Enf Action Source: SMARTS

Site ID: 534829  
Site Name: K G Ready Mix Inc  
Site Address: 8241 MONROE AVE  
Site City: STANTON  
Site Zip: 90680  
Enf Action Date: 08-01-2016  
Enf Action Type: Industrial Storm Water Enforcement  
Enf Action Description: Industrial Storm Water Enforcement  
Enf Action Notes: Failure to submit 2015-2016 Annual Report by due date.  
Enf Action Division: Water Boards  
Enf Action Program: INDSTW  
Enf Action Source: SMARTS

Site ID: 534829  
Site Name: K G Ready Mix Inc  
Site Address: 8241 MONROE AVE  
Site City: STANTON  
Site Zip: 90680  
Enf Action Date: 09-18-2013  
Enf Action Type: Industrial Storm Water Enforcement  
Enf Action Description: Industrial Storm Water Enforcement  
Enf Action Notes: Contacts instructed to review and update SWPPP; make sure that it is factually correct.  
Enf Action Division: Water Boards  
Enf Action Program: INDSTW  
Enf Action Source: SMARTS

Site ID: 534829  
Site Name: K G Ready Mix Inc  
Site Address: 8241 MONROE AVE  
Site City: STANTON  
Site Zip: 90680  
Enf Action Date: 10-30-2019  
Enf Action Type: Staff Enforcement Letter  
Enf Action Description: Staff Enforcement Letter  
Enf Action Notes: A NOV was sent to the company requesting that they address the violations and planned actions in an email by 11/22/19  
Enf Action Division: Water Boards  
Enf Action Program: INDSTW  
Enf Action Source: SMARTS

Site ID: 534829  
Site Name: K G Ready Mix Inc  
Site Address: 8241 MONROE AVE  
Site City: STANTON  
Site Zip: 90680  
Enf Action Date: 11-09-2018  
Enf Action Type: Industrial Storm Water Enforcement  
Enf Action Description: Industrial Storm Water Enforcement

Map ID  
Direction  
Distance  
Elevation

MAP FINDINGS

Site

Database(s)

EDR ID Number  
EPA ID Number

**K G READY MIX INC (Continued)**

**S112832455**

Enf Action Notes: Discharger failed to implement minimum BMPs in violation of the IGP.  
ACL \$38,565  
Enf Action Division: Water Boards  
Enf Action Program: INDSTW  
Enf Action Source: SMARTS

Site ID: 534829  
Site Name: K G Ready Mix Inc  
Site Address: 8241 MONROE AVE  
Site City: STANTON  
Site Zip: 90680  
Enf Action Date: 11-14-2017  
Enf Action Type: Staff Enforcement Letter  
Enf Action Description: Staff Enforcement Letter  
Enf Action Notes: A NOV was sent to the company requesting that they address the violations and planned actions in an email by 11/28/17.

Enf Action Division: Water Boards  
Enf Action Program: INDSTW  
Enf Action Source: SMARTS

Site ID: 534829  
Site Name: K G Ready Mix Inc  
Site Address: 8241 MONROE AVE  
Site City: STANTON  
Site Zip: 90680  
Enf Action Date: 11-26-2019  
Enf Action Type: Staff Enforcement Letter  
Enf Action Description: Staff Enforcement Letter  
Enf Action Notes: SECOND NOTICE. A NOV was sent to the facility requesting that they address the violations and planned actions in an email by 12/11/19.

Enf Action Division: Water Boards  
Enf Action Program: INDSTW  
Enf Action Source: SMARTS

Affiliation:  
Affiliation Type Desc: Owner/Operator  
Entity Name: K G Ready Mix Inc  
Entity Title: Operator  
Affiliation Address: 507 S Euclid St 164  
Affiliation City: Santa Ana  
Affiliation State: CA  
Affiliation Country: Not reported  
Affiliation Zip: 92704  
Affiliation Phone: Not reported

**Q310**

**PARTS OBSOLETE  
8171 MONROE  
STANTON, CA 90680**

**HAZNET  
HWTS**

**S112918494  
N/A**

**< 1/8  
1 ft.**

**Site 31 of 51 in cluster Q**

**Relative:  
Lower**

**HAZNET:**

**Actual:  
67 ft.**

Name: PARTS OBSOLETE  
Address: 8171 MONROE  
Address 2: Not reported  
City,State,Zip: STANTON, CA 906800000

Map ID  
Direction  
Distance  
Elevation

MAP FINDINGS

Site

Database(s)

EDR ID Number  
EPA ID Number

**PARTS OBSOLETE (Continued)**

**S112918494**

Contact: LINDA EMORY  
Telephone: 5038352300  
Mailing Name: Not reported  
Mailing Address: 13851 SE EOLA VILLAGE RD  
  
Year: 2001  
Gepaid: CAC002424919  
TSD EPA ID: CAT080013352  
CA Waste Code: 222 - Oil/water separation sludge  
Disposal Method: R01 - Recycler  
Tons: 0.6255

**Additional Info:**

Year: 2001  
Gen EPA ID: CAC002424919  
  
Shipment Date: 20011012  
Creation Date: 1/16/2002 0:00:00  
Receipt Date: 20011029  
Manifest ID: 20552018  
Trans EPA ID: CAD028277036  
Trans Name: Not reported  
Trans 2 EPA ID: Not reported  
Trans 2 Name: Not reported  
TSDF EPA ID: CAT080013352  
Trans Name: Not reported  
TSDF Alt EPA ID: Not reported  
TSDF Alt Name: Not reported  
Waste Code Description: 222 - Oil/water separation sludge  
RCRA Code: Not reported  
Meth Code: R01 - Recycler  
Quantity Tons: 0.6255  
Waste Quantity: 150  
Quantity Unit: G  
Additional Code 1: Not reported  
Additional Code 2: Not reported  
Additional Code 3: Not reported  
Additional Code 4: Not reported  
Additional Code 5: Not reported

**HWTS:**

Name: PARTS OBSOLETE  
Address: 8171 MONROE  
Address 2: Not reported  
City,State,Zip: STANTON, CA 906800000  
EPA ID: CAC002424919  
Inactive Date: 09/10/2002  
Create Date: 10/12/2001  
Last Act Date: 10/12/2001  
Mailing Name: Not reported  
Mailing Address: 13851 SE EOLA VILLAGE RD  
Mailing Address 2: Not reported  
Mailing City,State,Zip: MCMINNVILLE, OR 971280000  
Owner Name: PARTS OBSOLETE  
Owner Address: 13851 SE EOLA VILLAGE RD

Map ID  
Direction  
Distance  
Elevation

MAP FINDINGS

Site

Database(s)

EDR ID Number  
EPA ID Number

**PARTS OBSOLETE (Continued)**

**S112918494**

Owner Address 2: Not reported  
Owner City,State,Zip: MCMINNVILLE, OR 971280000  
Contact Name: LINDA EMORY  
Contact Address: 13851 SE EOLA VILLAGE RD  
Contact Address 2: Not reported  
City,State,Zip: MCMINNVILLE, OR 971280000

**Z311**

**SO CAL EDISON CO  
10670 DALE AVE  
STANTON, CA 90680**

**FINDS 1025450569  
N/A**

**< 1/8  
1 ft.**

**Site 4 of 13 in cluster Z**

**Relative:  
Higher**

FINDS:  
Registry ID: 110070521092

**Actual:  
72 ft.**

Click Here:

Environmental Interest/Information System:

AIR EMISSIONS CLASSIFICATION UNKNOWN

Click this hyperlink while viewing on your computer to access  
additional FINDS: detail in the EDR Site Report.

**L312**

**COUCH & PHILIPPI INC  
10680 FERN AVE  
STANTON, CA 90680**

**UST U003939410  
N/A**

**< 1/8  
1 ft.**

**Site 22 of 25 in cluster L**

**Relative:  
Higher**

UST:  
Name: COUCH & PHILIPPI INC  
Address: 10680 FERN AVE  
City,State,Zip: STANTON, CA 90680  
Facility ID: 1556  
Permitting Agency: ORANGE COUNTY  
Latitude: 33.808757  
Longitude: -117.986738

**Actual:  
71 ft.**

**Q313**

**1X WESTERN AVE PROP.  
8151 ELECTRIC AVE  
STANTON, CA 90680**

**HAZNET S123728326  
HWTS N/A**

**< 1/8  
1 ft.**

**Site 32 of 51 in cluster Q**

**Relative:  
Lower**

HAZNET:  
Name: 1X WESTERN AVE PROP.  
Address: 8151 ELECTRIC AVE  
Address 2: Not reported  
City,State,Zip: STANTON, CA 906800000  
Contact: MR. UAINE KOZLOWSKI  
Telephone: 7148288330  
Mailing Name: Not reported  
Mailing Address: P O BOX B

**Actual:  
67 ft.**

Year: 1990



Map ID  
Direction  
Distance  
Elevation

MAP FINDINGS

Site

Database(s)

EDR ID Number  
EPA ID Number

**1X WESTERN AVE PROP. (Continued)**

**S123728326**

Gepaid: CAC000300377  
TSD EPA ID: CAT080013352  
CA Waste Code: 241 - Tank bottom waste  
Disposal Method: R01 - Recycler  
Tons: 7.089

HWTS:

Name: 1X WESTERN AVE PROP.  
Address: 8151 ELECTRIC AVE  
Address 2: Not reported  
City,State,Zip: STANTON, CA 906800000  
EPA ID: CAC000300377  
Inactive Date: 10/25/2000  
Create Date: 07/03/1990  
Last Act Date: 10/25/2000  
Mailing Name: Not reported  
Mailing Address: P O BOX B  
Mailing Address 2: Not reported  
Mailing City,State,Zip: STANTON, CA 906800000  
Owner Name: MR. UIANE KOZLOWSKI/PARTNER  
Owner Address: --  
Owner Address 2: Not reported  
Owner City,State,Zip: --, 99 --  
Contact Name: MR. UAINE KOZLOWSKI  
Contact Address: --  
Contact Address 2: Not reported  
City,State,Zip: --, 99 --

**Q314** **FREEDMAN INDUSTRIAL SALVAGE**  
**8192 MONROE AVE**  
**STANTON, CA 90680**  
**< 1/8**  
**1 ft.**  
**Site 33 of 51 in cluster Q**

**NPDES** **S100862536**  
**WDS** **N/A**  
**CIWQS**  
**CERS**

**Relative:** NPDES:  
**Higher** Name: FREEDMAN INDUSTRIAL SALVAGE INC  
**Actual:** Address: 8192 MONROE AVENUE  
**68 ft.** City,State,Zip: STANTON, CA 90680  
Facility Status: Active  
NPDES Number: Not reported  
Region: 8  
Agency Number: 0  
Regulatory Measure ID: 426843  
Place ID: Not reported  
Order Number: Not reported  
WDID: 8 30MR000014  
Regulatory Measure Type: Enrollee  
Program Type: Region 8 - Scrap Metal Permit  
Adoption Date Of Regulatory Measure: Not reported  
Effective Date Of Regulatory Measure: 05/15/2012  
Termination Date Of Regulatory Measure: Not reported  
Expiration Date Of Regulatory Measure: Not reported  
Discharge Address: 8192 Monroe Avenue  
Discharge Name: Freedman Industrial Salvage Inc  
Discharge City: Stanton  
Discharge State: California

Map ID  
Direction  
Distance  
Elevation

MAP FINDINGS

Site

Database(s)

EDR ID Number  
EPA ID Number

**FREEDMAN INDUSTRIAL SALVAGE (Continued)**

**S100862536**

Discharge Zip: 90680  
Status: Not reported  
Status Date: Not reported  
Operator Name: Not reported  
Operator Address: Not reported  
Operator City: Not reported  
Operator State: Not reported  
Operator Zip: Not reported  
NPDES as of 03/2018:  
NPDES Number: Not reported  
Status: Not reported  
Agency Number: Not reported  
Region: 8  
Regulatory Measure ID: 426843  
Order Number: Not reported  
Regulatory Measure Type: Region 8 - Scrap Metal Permit  
Place ID: Not reported  
WDID: 8 30MR000014  
Program Type: Not reported  
Adoption Date Of Regulatory Measure: Not reported  
Effective Date Of Regulatory Measure: Not reported  
Expiration Date Of Regulatory Measure: Not reported  
Termination Date Of Regulatory Measure: Not reported  
Discharge Name: Not reported  
Discharge Address: Not reported  
Discharge City: Not reported  
Discharge State: Not reported  
Discharge Zip: Not reported  
Received Date: 05/04/2012  
Processed Date: 05/15/2012  
Status: Active  
Status Date: 05/15/2012  
Place Size: 1.33  
Place Size Unit: Acres  
Contact: Steven Freedman  
Contact Title: President  
Contact Phone: 714-952-4101  
Contact Phone Ext: Not reported  
Contact Email: freesteve@aol.com  
Operator Name: Freedman Industrial Salvage Inc  
Operator Address: 8192 Monroe Avenue  
Operator City: Stanton  
Operator State: California  
Operator Zip: 90680  
Operator Contact: Steven Freedman  
Operator Contact Title: President  
Operator Contact Phone: 714-952-4104  
Operator Contact Phone Ext: Not reported  
Operator Contact Email: freesteve@aol.com  
Operator Type: Private Business  
Developer: Not reported  
Developer Address: Not reported  
Developer City: Not reported  
Developer State: California  
Developer Zip: Not reported  
Developer Contact: Not reported  
Developer Contact Title: Not reported

Map ID  
Direction  
Distance  
Elevation

MAP FINDINGS

Site

Database(s)

EDR ID Number  
EPA ID Number

**FREEDMAN INDUSTRIAL SALVAGE (Continued)**

**S100862536**

Constype Linear Utility Ind:	Not reported
Emergency Phone:	Not reported
Emergency Phone Ext:	Not reported
Constype Above Ground Ind:	Not reported
Constype Below Ground Ind:	Not reported
Constype Cable Line Ind:	Not reported
Constype Comm Line Ind:	Not reported
Constype Commercial Ind:	Not reported
Constype Electrical Line Ind:	Not reported
Constype Gas Line Ind:	Not reported
Constype Industrial Ind:	Not reported
Constype Other Description:	Not reported
Constype Other Ind:	Not reported
Constype Recons Ind:	Not reported
Constype Residential Ind:	Not reported
Constype Transport Ind:	Not reported
Constype Utility Description:	Not reported
Constype Utility Ind:	Not reported
Constype Water Sewer Ind:	Not reported
Dir Discharge Uswater Ind:	N
Receiving Water Name:	Not reported
Certifier:	Steven Freedman
Certifier Title:	President
Certification Date:	04-MAY-12
Primary Sic:	5093-Scrap and Waste Materials
Secondary Sic:	Not reported
Tertiary Sic:	Not reported
NPDES Number:	Not reported
Status:	Active
Agency Number:	0
Region:	8
Regulatory Measure ID:	426843
Order Number:	Not reported
Regulatory Measure Type:	Enrollee
Place ID:	Not reported
WDID:	8 30MR000014
Program Type:	Region 8 - Scrap Metal Permit
Adoption Date Of Regulatory Measure:	Not reported
Effective Date Of Regulatory Measure:	05/15/2012
Expiration Date Of Regulatory Measure:	Not reported
Termination Date Of Regulatory Measure:	Not reported
Discharge Name:	Freedman Industrial Salvage Inc
Discharge Address:	8192 Monroe Avenue
Discharge City:	Stanton
Discharge State:	California
Discharge Zip:	90680
Received Date:	Not reported
Processed Date:	Not reported
Status:	Not reported
Status Date:	Not reported
Place Size:	Not reported
Place Size Unit:	Not reported
Contact:	Not reported
Contact Title:	Not reported
Contact Phone:	Not reported
Contact Phone Ext:	Not reported

Map ID  
Direction  
Distance  
Elevation

MAP FINDINGS

Site

Database(s)

EDR ID Number  
EPA ID Number

**FREEDMAN INDUSTRIAL SALVAGE (Continued)**

**S100862536**

Contact Email:	Not reported
Operator Name:	Not reported
Operator Address:	Not reported
Operator City:	Not reported
Operator State:	Not reported
Operator Zip:	Not reported
Operator Contact:	Not reported
Operator Contact Title:	Not reported
Operator Contact Phone:	Not reported
Operator Contact Phone Ext:	Not reported
Operator Contact Email:	Not reported
Operator Type:	Not reported
Developer:	Not reported
Developer Address:	Not reported
Developer City:	Not reported
Developer State:	Not reported
Developer Zip:	Not reported
Developer Contact:	Not reported
Developer Contact Title:	Not reported
Constype Linear Utility Ind:	Not reported
Emergency Phone:	Not reported
Emergency Phone Ext:	Not reported
Constype Above Ground Ind:	Not reported
Constype Below Ground Ind:	Not reported
Constype Cable Line Ind:	Not reported
Constype Comm Line Ind:	Not reported
Constype Commercial Ind:	Not reported
Constype Electrical Line Ind:	Not reported
Constype Gas Line Ind:	Not reported
Constype Industrial Ind:	Not reported
Constype Other Description:	Not reported
Constype Other Ind:	Not reported
Constype Recons Ind:	Not reported
Constype Residential Ind:	Not reported
Constype Transport Ind:	Not reported
Constype Utility Description:	Not reported
Constype Utility Ind:	Not reported
Constype Water Sewer Ind:	Not reported
Dir Discharge Uswater Ind:	Not reported
Receiving Water Name:	Not reported
Certifier:	Not reported
Certifier Title:	Not reported
Certification Date:	Not reported
Primary Sic:	Not reported
Secondary Sic:	Not reported
Tertiary Sic:	Not reported

Name:	FREEDMAN INDUSTRIAL SALVAGE INC
Address:	8192 MONROE AVENUE
City,State,Zip:	STANTON, CA 90680
Facility Status:	Not reported
NPDES Number:	Not reported
Region:	Not reported
Agency Number:	Not reported
Regulatory Measure ID:	Not reported
Place ID:	Not reported

Map ID  
Direction  
Distance  
Elevation

MAP FINDINGS

Site

Database(s)

EDR ID Number  
EPA ID Number

**FREEDMAN INDUSTRIAL SALVAGE (Continued)**

**S100862536**

Order Number:	Not reported
WDID:	8 30MR000014
Regulatory Measure Type:	Region 8 - Scrap Metal Permit
Program Type:	Not reported
Adoption Date Of Regulatory Measure:	Not reported
Effective Date Of Regulatory Measure:	Not reported
Termination Date Of Regulatory Measure:	Not reported
Expiration Date Of Regulatory Measure:	Not reported
Discharge Address:	Not reported
Discharge Name:	Not reported
Discharge City:	Not reported
Discharge State:	Not reported
Discharge Zip:	Not reported
Status:	Active
Status Date:	12/14/2018
Operator Name:	Freedman Industrial Salvage Inc
Operator Address:	8192 Monroe Avenue
Operator City:	Stanton
Operator State:	California
Operator Zip:	90680
NPDES as of 03/2018:	
NPDES Number:	Not reported
Status:	Not reported
Agency Number:	Not reported
Region:	8
Regulatory Measure ID:	426843
Order Number:	Not reported
Regulatory Measure Type:	Region 8 - Scrap Metal Permit
Place ID:	Not reported
WDID:	8 30MR000014
Program Type:	Not reported
Adoption Date Of Regulatory Measure:	Not reported
Effective Date Of Regulatory Measure:	Not reported
Expiration Date Of Regulatory Measure:	Not reported
Termination Date Of Regulatory Measure:	Not reported
Discharge Name:	Not reported
Discharge Address:	Not reported
Discharge City:	Not reported
Discharge State:	Not reported
Discharge Zip:	Not reported
Received Date:	05/04/2012
Processed Date:	05/15/2012
Status:	Active
Status Date:	05/15/2012
Place Size:	1.33
Place Size Unit:	Acres
Contact:	Steven Freedman
Contact Title:	President
Contact Phone:	714-952-4101
Contact Phone Ext:	Not reported
Contact Email:	freesteve@aol.com
Operator Name:	Freedman Industrial Salvage Inc
Operator Address:	8192 Monroe Avenue
Operator City:	Stanton
Operator State:	California
Operator Zip:	90680
Operator Contact:	Steven Freedman

Map ID  
Direction  
Distance  
Elevation

MAP FINDINGS

Site

Database(s)

EDR ID Number  
EPA ID Number

**FREEDMAN INDUSTRIAL SALVAGE (Continued)**

**S100862536**

Operator Contact Title:	President
Operator Contact Phone:	714-952-4104
Operator Contact Phone Ext:	Not reported
Operator Contact Email:	freesteven@aol.com
Operator Type:	Private Business
Developer:	Not reported
Developer Address:	Not reported
Developer City:	Not reported
Developer State:	California
Developer Zip:	Not reported
Developer Contact:	Not reported
Developer Contact Title:	Not reported
Constype Linear Utility Ind:	Not reported
Emergency Phone:	Not reported
Emergency Phone Ext:	Not reported
Constype Above Ground Ind:	Not reported
Constype Below Ground Ind:	Not reported
Constype Cable Line Ind:	Not reported
Constype Comm Line Ind:	Not reported
Constype Commercial Ind:	Not reported
Constype Electrical Line Ind:	Not reported
Constype Gas Line Ind:	Not reported
Constype Industrial Ind:	Not reported
Constype Other Description:	Not reported
Constype Other Ind:	Not reported
Constype Recons Ind:	Not reported
Constype Residential Ind:	Not reported
Constype Transport Ind:	Not reported
Constype Utility Description:	Not reported
Constype Utility Ind:	Not reported
Constype Water Sewer Ind:	Not reported
Dir Discharge Uswater Ind:	N
Receiving Water Name:	Not reported
Certifier:	Steven Freedman
Certifier Title:	President
Certification Date:	04-MAY-12
Primary Sic:	5093-Scrap and Waste Materials
Secondary Sic:	Not reported
Tertiary Sic:	Not reported
NPDES Number:	Not reported
Status:	Active
Agency Number:	0
Region:	8
Regulatory Measure ID:	426843
Order Number:	Not reported
Regulatory Measure Type:	Enrollee
Place ID:	Not reported
WDID:	8 30MR000014
Program Type:	Region 8 - Scrap Metal Permit
Adoption Date Of Regulatory Measure:	Not reported
Effective Date Of Regulatory Measure:	05/15/2012
Expiration Date Of Regulatory Measure:	Not reported
Termination Date Of Regulatory Measure:	Not reported
Discharge Name:	Freedman Industrial Salvage Inc
Discharge Address:	8192 Monroe Avenue
Discharge City:	Stanton

Map ID  
Direction  
Distance  
Elevation

MAP FINDINGS

Site

Database(s)

EDR ID Number  
EPA ID Number

**FREEDMAN INDUSTRIAL SALVAGE (Continued)**

**S100862536**

Discharge State:	California
Discharge Zip:	90680
Received Date:	Not reported
Processed Date:	Not reported
Status:	Not reported
Status Date:	Not reported
Place Size:	Not reported
Place Size Unit:	Not reported
Contact:	Not reported
Contact Title:	Not reported
Contact Phone:	Not reported
Contact Phone Ext:	Not reported
Contact Email:	Not reported
Operator Name:	Not reported
Operator Address:	Not reported
Operator City:	Not reported
Operator State:	Not reported
Operator Zip:	Not reported
Operator Contact:	Not reported
Operator Contact Title:	Not reported
Operator Contact Phone:	Not reported
Operator Contact Phone Ext:	Not reported
Operator Contact Email:	Not reported
Operator Type:	Not reported
Developer:	Not reported
Developer Address:	Not reported
Developer City:	Not reported
Developer State:	Not reported
Developer Zip:	Not reported
Developer Contact:	Not reported
Developer Contact Title:	Not reported
Constype Linear Utility Ind:	Not reported
Emergency Phone:	Not reported
Emergency Phone Ext:	Not reported
Constype Above Ground Ind:	Not reported
Constype Below Ground Ind:	Not reported
Constype Cable Line Ind:	Not reported
Constype Comm Line Ind:	Not reported
Constype Commercial Ind:	Not reported
Constype Electrical Line Ind:	Not reported
Constype Gas Line Ind:	Not reported
Constype Industrial Ind:	Not reported
Constype Other Description:	Not reported
Constype Other Ind:	Not reported
Constype Recons Ind:	Not reported
Constype Residential Ind:	Not reported
Constype Transport Ind:	Not reported
Constype Utility Description:	Not reported
Constype Utility Ind:	Not reported
Constype Water Sewer Ind:	Not reported
Dir Discharge Uswater Ind:	Not reported
Receiving Water Name:	Not reported
Certifier:	Not reported
Certifier Title:	Not reported
Certification Date:	Not reported
Primary Sic:	Not reported
Secondary Sic:	Not reported

Map ID  
Direction  
Distance  
Elevation

MAP FINDINGS

Site

Database(s)

EDR ID Number  
EPA ID Number

**FREEDMAN INDUSTRIAL SALVAGE (Continued)**

**S100862536**

Tertiary Sic: Not reported

**WDS:**

Name: FREEDMAN INDUSTRIAL SALVAGE  
Address: 8192 MONROE AVE  
City: STANTON  
Facility ID: Santa Ana River 30I001663  
Facility Type: Industrial - Facility that treats and/or disposes of liquid or semisolid wastes from any servicing, producing, manufacturing or processing operation of whatever nature, including mining, gravel washing, geothermal operations, air conditioning, ship building and repairing, oil production, storage and disposal operations, water pumping.  
Facility Status: Active - Any facility with a continuous or seasonal discharge that is under Waste Discharge Requirements.  
NPDES Number: CAS000001 The 1st 2 characters designate the state. The remaining 7 are assigned by the Regional Board  
Subregion: 8  
Facility Telephone: 7149524104  
Facility Contact: STEVE FREEDMAN  
Agency Name: FREEDMAN STEVEN B  
Agency Address: 8192 MONROE AVE  
Agency City,St,Zip: STANTON 90680  
Agency Contact: STEVE FREEDMAN  
Agency Telephone: 7149524104  
Agency Type: Private  
SIC Code: 0  
SIC Code 2: Not reported  
Primary Waste Type: Not reported  
Primary Waste: Not reported  
Waste Type2: Not reported  
Waste2: Not reported  
Primary Waste Type: Not reported  
Secondary Waste: Not reported  
Secondary Waste Type: Not reported  
Design Flow: 0  
Baseline Flow: 0  
Reclamation: Not reported  
POTW: Not reported  
Treat To Water: Minor Threat to Water Quality. A violation of a regional board order should cause a relatively minor impairment of beneficial uses compared to a major or minor threat. Not: All nurds without a TTWQ will be considered a minor threat to water quality unless coded at a higher Level. A Zero (0) may be used to code those NURDS that are found to represent no threat to water quality.  
Complexity: Category C - Facilities having no waste treatment systems, such as cooling water dischargers or those who must comply through best management practices, facilities with passive waste treatment and disposal systems, such as septic systems with subsurface disposal, or dischargers having waste storage systems with land disposal such as dairy waste ponds.

**CIWQS:**

Name: FREEDMAN INDUSTRIAL SALVAGE  
Address: 8192 MONROE AVE



Map ID  
Direction  
Distance  
Elevation

MAP FINDINGS

Site

Database(s)

EDR ID Number  
EPA ID Number

**FREEDMAN INDUSTRIAL SALVAGE (Continued)**

**S100862536**

City,State,Zip: STANTON, CA 90680  
Agency: Steven B Freedman  
Agency Address: 8192 Monroe Ave, Stanton, CA 90680  
Place/Project Type: Industrial - Scrap and Waste Materials  
SIC/NAICS: 5093  
Region: 8  
Program: INDSTW  
Regulatory Measure Status: Terminated  
Regulatory Measure Type: Storm water industrial  
Order Number: 2014-0057-DWQ  
WDID: 8 30I001663  
NPDES Number: CAS000001  
Adoption Date: Not reported  
Effective Date: 03/27/1992  
Termination Date: 05/15/2012  
Expiration/Review Date: Not reported  
Design Flow: Not reported  
Major/Minor: Not reported  
Complexity: Not reported  
TTWQ: Not reported  
Enforcement Actions within 5 years: 0  
Violations within 5 years: 0  
Latitude: 33.80559  
Longitude: -117.98953

Name: FREEDMAN INDUSTRIAL SALVAGE INC  
Address: 8192 MONROE AVENUE  
City,State,Zip: STANTON, CA 90680  
Agency: Freedman Industrial Salvage Inc  
Agency Address: 8192 Monroe Avenue, Stanton , CA 90680  
Place/Project Type: Industrial - Scrap and Waste Materials  
SIC/NAICS: 5093  
Region: 8  
Program: INDSTW  
Regulatory Measure Status: Active  
Regulatory Measure Type: Region 8 - Scrap Metal Permit  
Order Number: R8-2012-0012  
WDID: 8 30MR000014  
NPDES Number: CAG618001  
Adoption Date: Not reported  
Effective Date: 05/15/2012  
Termination Date: Not reported  
Expiration/Review Date: Not reported  
Design Flow: Not reported  
Major/Minor: Not reported  
Complexity: Not reported  
TTWQ: Not reported  
Enforcement Actions within 5 years: 0  
Violations within 5 years: 0  
Latitude: 33.482032  
Longitude: -117.592277

**CERS:**

Name: FREEDMAN INDUSTRIAL SALVAGE INC  
Address: 8192 MONROE AVENUE  
City,State,Zip: STANTON, CA 90680  
Site ID: 532345

Map ID  
Direction  
Distance  
Elevation

MAP FINDINGS

Site

Database(s)

EDR ID Number  
EPA ID Number

**FREEDMAN INDUSTRIAL SALVAGE (Continued)**

**S100862536**

CERS ID: 816647  
CERS Description: Industrial Facility Storm Water

Violations:

Site ID: 532345  
Site Name: Freedman Industrial Salvage Inc  
Violation Date: 05-11-2012  
Citation: R8-2012-0012 - Scrap Metal Recyclers Permit  
Violation Description: SW - Failure to Obtain Permit  
Violation Notes: Failure to obtain SMP coverage.  
Violation Division: Water Boards  
Violation Program: INDSTW  
Violation Source: SMARTS

Evaluation:

Eval General Type: Compliance Evaluation Inspection  
Eval Date: 03-09-2016  
Violations Found: No  
Eval Type: Industrial Storm Water Compliance Evaluation  
Eval Notes: The facility has three sites. Main office is on what is referred to as site 1. sampling points are located at each site's driveway Regarding sampling, toxicity kit was present, field sampling kit was present, and Mr. Freedman stated that there was a sample taken two weeks ago. Mr. Freedan conducts the training for his employees. He is both SM-QSD and sampling certified. In regards to their SWPPP. Presented was, a) SWPPP b) Rain event check off list (last implementation date, 3/4/2016) c) Sweeping/ Vacuuming logs for site 1, site 2, and site 3 (record keeping in a spiral notebook). Last entry dates: 1/20/2016, 1/21/2016, 1/22/2016 respectively. a. Pre-storm check lists b. Monthly inspection reports (last date of inspection 02/01/2016) Recent changes to sites are more tarps to cover storage bins.  
Eval Division: Water Boards  
Eval Program: INDSTW  
Eval Source: SMARTS

Eval General Type: Compliance Evaluation Inspection  
Eval Date: 08-26-2019  
Violations Found: No  
Eval Type: Industrial Storm Water Compliance Evaluation  
Eval Notes: Regional Board staff conducted a Scrap Metal Permit storm water compliance inspection of Freedman Industrial Salvage on August 26, 2019. Staff met with Steven Freedman. The facility SWPPP updated by Mr. Freedman. Mr. Freedman also conducts the monthly inspections, storm water trainings, and collects the storm water samples. A site walk was conducted where Mr. Freedman provided consent to conduct the inspection as well as to take photographs. The facility is divided into three sites and three discharge points at the driveways. All three discharge points are adjacent to Monroe Avenue. One site is located south of Monroe Avenue (yard 1) and two of the sites are directly north from Monroe Avenue (yards 2 and 3). Regional Board staff inspected yard 1 first. The facility contained numerous uncovered containers of aluminum wheels and stainless steel. Staff continued the inspection across the street on yards 2 and 3. Yards 2 and 3 contained many uncovered containers and roll-offs full of aluminum wheels and other various metals.

Eval Division: Water Boards  
Eval Program: INDSTW

Map ID  
Direction  
Distance  
Elevation

MAP FINDINGS

Site

Database(s)

EDR ID Number  
EPA ID Number

**FREEDMAN INDUSTRIAL SALVAGE (Continued)**

**S100862536**

Eval Source: SMARTS

Eval General Type: Compliance Evaluation Inspection  
Eval Date: 11-08-2012  
Violations Found: No  
Eval Type: Industrial Storm Water Compliance Evaluation  
Eval Notes: See inspection report and photos.  
Eval Division: Water Boards  
Eval Program: INDSTW  
Eval Source: SMARTS

Enforcement Action:

Site ID: 532345  
Site Name: Freedman Industrial Salvage Inc  
Site Address: 8192 MONROE AVENUE  
Site City: STANTON  
Site Zip: 90680  
Enf Action Date: 05-11-2012  
Enf Action Type: Notice of Non-Compliance for Non-Filers  
Enf Action Description: Notice of Non-Compliance for Non-Filers  
Enf Action Notes: Failure to obtain SMP coverage.  
Enf Action Division: Water Boards  
Enf Action Program: INDSTW  
Enf Action Source: SMARTS

Affiliation:

Affiliation Type Desc: Owner/Operator  
Entity Name: Freedman Industrial Salvage Inc  
Entity Title: Operator  
Affiliation Address: 8192 Monroe Avenue  
Affiliation City: Stanton  
Affiliation State: CA  
Affiliation Country: Not reported  
Affiliation Zip: 90680  
Affiliation Phone: Not reported

**Q315 3563 ORANGE COUNTY ENVIRONMENTAL HEALTH  
8151 ELECTRIC AVE  
STANTON, CA 90680**

**FINDS 1014672670  
N/A**

**< 1/8  
1 ft.**

**Site 34 of 51 in cluster Q**

**Relative:  
Lower  
Actual:  
67 ft.**

FINDS:  
Registry ID: 110043360083

Click Here:

Environmental Interest/Information System:  
LEAKING UNDERGROUND STORAGE TANK - ARRA  
Registry ID: 110070593453

Click Here:

Environmental Interest/Information System:  
RCRAInfo is a national information system that supports the Resource Conservation and Recovery Act (RCRA) program through the tracking of events and activities related to facilities that generate, transport,

Map ID  
Direction  
Distance  
Elevation

MAP FINDINGS

Site

Database(s)

EDR ID Number  
EPA ID Number

**3563 ORANGE COUNTY ENVIRONMENTAL HEALTH (Continued)**

**1014672670**

and treat, store, or dispose of hazardous waste. RCRAInfo allows RCRA program staff to track the notification, permit, compliance, and corrective action activities required under RCRA.

[Click this hyperlink](#) while viewing on your computer to access additional FINDS: detail in the EDR Site Report.

**Q316**

**WESTERN AV.PROP-CALIF SHIPPING  
8151 ELECTRIC AVE  
STANTON, CA**

**RGA LUST**

**S114721170  
N/A**

**< 1/8  
1 ft.**

**Site 35 of 51 in cluster Q**

**Relative:  
Lower**

**RGA LUST:**

Name: WESTERN AV.PROP-CALIF SHIPPING  
Address: 8151 ELECTRIC AVE  
City: STANTON  
State: STANTON  
2002 WESTERN AV.PROP-CALIF SHIPPING 8151 ELECTRIC AVE  
Name: WESTERN AV.PROP-CALIF SHIPPING  
Address: 8151 ELECTRIC AVE  
City: STANTON  
State: STANTON  
2001 WESTERN AV.PROP-CALIF SHIPPING 8151 ELECTRIC AVE

**Q317**

**DI-CHEM/DRESSER  
8100 8130 8150 8151 ELECTRIC A  
STANTON, CA 90680**

**DRYCLEANERS**

**S123430595  
N/A**

**< 1/8  
1 ft.**

**Site 36 of 51 in cluster Q**

**Relative:  
Lower**

**DRYCLEAN SOUTH COAST:**

Name: DI-CHEM/DRESSER  
Address: 8100 8130 8150 8151 ELECTRIC A  
City,State,Zip: STANTON, CA 90680  
Facility ID: 17012  
Application Number: 09926A  
Permit Number: Not reported  
Status: O  
Representative Name: Not reported  
Representative Telephone: Not reported  
Permit Status: Not reported  
BCAT Number: Not reported  
BCAT Description: Not reported  
CCAT Number: 02  
CCAT Description: ADSORBER (DRY CLEANING) REGENERATIVE  
UTM East: 0  
UTM North: 0  
Application Date: 05/13/1981  
PO Issue Date: 12/31/9999  
NAICS Code: Not reported  
SIC Code: 28

Map ID  
Direction  
Distance  
Elevation

MAP FINDINGS

EDR ID Number  
EPA ID Number

Q318

**CALIFORNIA SHIPPING  
8151 ELECTRIC AVENUE  
STANTON, CA 90680**

**UST U004271302  
N/A**

< 1/8  
1 ft.

**Site 37 of 51 in cluster Q**

**Relative:  
Lower**

UST CLOSURE:

**Actual:  
67 ft.**

Name: CALIFORNIA SHIPPING  
Address: 8151 ELECTRIC AVENUE  
City,State,Zip: STANTON, CA 90680  
Claim Number: Claim No 3563  
Type: Closure Denials and Approved Orders  
Deadline Date: 8/26/2014  
Documents: 8151 Electric Avenue, Stanton, CA 90680Notice, 8151 Electric Avenue, Stanton, CA 90680Draft Order, 8151 Electric Avenue, Stanton, CA 90680Review Summary  
Comments: 8151 Electric Avenue, Stanton, CA 90680Notice, 8151 Electric Avenue, Stanton, CA 90680Draft Order, 8151 Electric Avenue, Stanton, CA 90680Review Summary  
Comments URL: [https://www.waterboards.ca.gov/water\\_issues/programs/ustcf/docs/prop\\_closure\\_cases/3563\\_8151\\_Electric\\_Avenue\\_Stanton\\_CA\\_90680Draft\\_Order\\_8151\\_Electric\\_Avenue\\_Stanton\\_CA\\_90680Review\\_Summary.pdf](https://www.waterboards.ca.gov/water_issues/programs/ustcf/docs/prop_closure_cases/3563_8151_Electric_Avenue_Stanton_CA_90680Draft_Order_8151_Electric_Avenue_Stanton_CA_90680Review_Summary.pdf)  
Response: 8151 Electric Avenue, Stanton, CA 90680Notice, 8151 Electric Avenue, Stanton, CA 90680Draft Order, 8151 Electric Avenue, Stanton, CA 90680Review Summary  
Response URL: [https://www.waterboards.ca.gov/water\\_issues/programs/ustcf/docs/prop\\_closure\\_cases/3563\\_8151\\_Electric\\_Avenue\\_Stanton\\_CA\\_90680Draft\\_Order\\_8151\\_Electric\\_Avenue\\_Stanton\\_CA\\_90680Review\\_Summary.pdf](https://www.waterboards.ca.gov/water_issues/programs/ustcf/docs/prop_closure_cases/3563_8151_Electric_Avenue_Stanton_CA_90680Draft_Order_8151_Electric_Avenue_Stanton_CA_90680Review_Summary.pdf)  
Comments2: Not reported  
Comments2 URL: Not reported  
Response2: Not reported  
Response2 URL: Not reported  
Closure: 8151 Electric Avenue, Stanton, CA 90680Notice, 8151 Electric Avenue, Stanton, CA 90680Draft Order, 8151 Electric Avenue, Stanton, CA 90680Review Summary  
Closure URL: [https://geotracker.waterboards.ca.gov/regulators/deliverable\\_documents/4719251871/wqo\\_2014\\_0168\\_ust.pdf](https://geotracker.waterboards.ca.gov/regulators/deliverable_documents/4719251871/wqo_2014_0168_ust.pdf)  
Uniform: 8151 Electric Avenue, Stanton, CA 90680Notice, 8151 Electric Avenue, Stanton, CA 90680Draft Order, 8151 Electric Avenue, Stanton, CA 90680Review Summary  
Uniform URL: [https://geotracker.waterboards.ca.gov/regulators/deliverable\\_documents/5001174032/3563\\_NFA\\_Letter.pdf](https://geotracker.waterboards.ca.gov/regulators/deliverable_documents/5001174032/3563_NFA_Letter.pdf)

Q319

**CALIFORNIA SHIPPING  
8151 ELECTRIC AVE  
STANTON, CA 90680**

**LUST U003783581  
UST N/A**

< 1/8  
1 ft.

**Site 38 of 51 in cluster Q**

**Orange Co. Industrial Site  
Cortese  
HAZNET  
CERS  
HWTS**

**Relative:  
Lower**

LUST:

**Actual:  
67 ft.**

Name: CALIFORNIA SHIPPING  
Address: 8151 ELECTRIC  
City,State,Zip: STANTON, CA 90680  
Lead Agency: ORANGE COUNTY LOP  
Case Type: LUST Cleanup Site  
Geo Track: [http://geotracker.waterboards.ca.gov/profile\\_report.asp?global\\_id=T0605901225](http://geotracker.waterboards.ca.gov/profile_report.asp?global_id=T0605901225)  
Global Id: T0605901225  
Latitude: 33.8050625  
Longitude: -117.9905003  
Status: Completed - Case Closed  
Status Date: 04/24/2015  
Case Worker: SR  
RB Case Number: 083001617T  
Local Agency: ORANGE COUNTY LOP  
File Location: Local Agency  
Local Case Number: 90UT184  
Potential Media Affect: Aquifer used for drinking water supply, Soil  
Potential Contaminants of Concern: \* Solvents, Acetone, Diesel, Gasoline  
Site History: Please refer to recent Site Documents or Monitoring Reports in GeoTracker for site history. Orange County is not responsible for the

Map ID  
Direction  
Distance  
Elevation

MAP FINDINGS

Site

Database(s)

EDR ID Number  
EPA ID Number

**CALIFORNIA SHIPPING (Continued)**

**U003783581**

accuracy of any professional interpretations provided in reports  
submitted by consultants for the responsible party.

**LUST:**

Global Id: T0605901225  
Contact Type: Regional Board Caseworker  
Contact Name: CARL BERNHARDT  
Organization Name: SANTA ANA RWQCB (REGION 8)  
Address: 3737 MAIN STREET, SUITE 500  
City: RIVERSIDE  
Email: carl.bernhardt@waterboards.ca.gov  
Phone Number: 9517824495

Global Id: T0605901225  
Contact Type: Local Agency Caseworker  
Contact Name: SHYAMALA RAJAGOPAL  
Organization Name: ORANGE COUNTY LOP  
Address: 1241 E. DYER ROAD SUITE 120  
City: SANTA ANA  
Email: srajagopal@ochca.com  
Phone Number: 7144336262

**LUST:**

Global Id: T0605901225  
Action Type: Other  
Date: 07/06/1990  
Action: Leak Discovery

Global Id: T0605901225  
Action Type: ENFORCEMENT  
Date: 08/12/2004  
Action: Staff Letter

Global Id: T0605901225  
Action Type: ENFORCEMENT  
Date: 02/15/2008  
Action: Staff Letter

Global Id: T0605901225  
Action Type: ENFORCEMENT  
Date: 12/20/2004  
Action: Warning Letter

Global Id: T0605901225  
Action Type: ENFORCEMENT  
Date: 01/03/2008  
Action: Staff Letter

Global Id: T0605901225  
Action Type: ENFORCEMENT  
Date: 07/03/2006  
Action: Warning Letter

Global Id: T0605901225  
Action Type: ENFORCEMENT  
Date: 10/01/2008  
Action: File review

Map ID  
Direction  
Distance  
Elevation

MAP FINDINGS

Site

Database(s)

EDR ID Number  
EPA ID Number

**CALIFORNIA SHIPPING (Continued)**

**U003783581**

Global Id:	T0605901225
Action Type:	ENFORCEMENT
Date:	11/10/2009
Action:	File review
Global Id:	T0605901225
Action Type:	ENFORCEMENT
Date:	07/08/2009
Action:	Staff Letter
Global Id:	T0605901225
Action Type:	ENFORCEMENT
Date:	04/06/2015
Action:	Email Correspondence
Global Id:	T0605901225
Action Type:	ENFORCEMENT
Date:	05/21/2014
Action:	Clean Up Fund - Case Closure Review Summary Report (RSR)
Global Id:	T0605901225
Action Type:	ENFORCEMENT
Date:	06/17/2014
Action:	Clean Up Fund - Letter to RP
Global Id:	T0605901225
Action Type:	ENFORCEMENT
Date:	04/24/2015
Action:	Closure/No Further Action Letter
Global Id:	T0605901225
Action Type:	ENFORCEMENT
Date:	04/07/2015
Action:	File Review - Closure
Global Id:	T0605901225
Action Type:	ENFORCEMENT
Date:	04/03/2015
Action:	File Review - Closure
Global Id:	T0605901225
Action Type:	ENFORCEMENT
Date:	10/15/2014
Action:	State Water Board Closure Order
Global Id:	T0605901225
Action Type:	ENFORCEMENT
Date:	04/06/2015
Action:	File Review - Closure
Global Id:	T0605901225
Action Type:	ENFORCEMENT
Date:	02/09/2009
Action:	File review
Global Id:	T0605901225
Action Type:	RESPONSE

Map ID  
Direction  
Distance  
Elevation

MAP FINDINGS

Site

Database(s)

EDR ID Number  
EPA ID Number

**CALIFORNIA SHIPPING (Continued)**

**U003783581**

Date:	10/13/2003
Action:	Soil and Water Investigation Report
Global Id:	T0605901225
Action Type:	RESPONSE
Date:	01/15/2004
Action:	Soil and Water Investigation Workplan
Global Id:	T0605901225
Action Type:	RESPONSE
Date:	11/30/2004
Action:	Soil and Water Investigation Report
Global Id:	T0605901225
Action Type:	RESPONSE
Date:	08/12/2005
Action:	CAP/RAP - Feasibility Study Report
Global Id:	T0605901225
Action Type:	RESPONSE
Date:	11/10/2005
Action:	CAP/RAP - Feasibility Study Report
Global Id:	T0605901225
Action Type:	RESPONSE
Date:	03/10/2006
Action:	CAP/RAP - Feasibility Study Report
Global Id:	T0605901225
Action Type:	RESPONSE
Date:	07/14/2006
Action:	CAP/RAP - Feasibility Study Report
Global Id:	T0605901225
Action Type:	RESPONSE
Date:	02/25/2008
Action:	Other Report / Document
Global Id:	T0605901225
Action Type:	RESPONSE
Date:	02/25/2008
Action:	Other Report / Document
Global Id:	T0605901225
Action Type:	RESPONSE
Date:	03/28/2008
Action:	Other Report / Document
Global Id:	T0605901225
Action Type:	RESPONSE
Date:	01/24/2005
Action:	Soil and Water Investigation Report
Global Id:	T0605901225
Action Type:	RESPONSE
Date:	05/11/2007
Action:	CAP/RAP - Feasibility Study Report



Map ID  
Direction  
Distance  
Elevation

MAP FINDINGS

Site

Database(s)

EDR ID Number  
EPA ID Number

**CALIFORNIA SHIPPING (Continued)**

**U003783581**

Global Id:	T0605901225
Action Type:	RESPONSE
Date:	07/30/2004
Action:	Other Workplan
Global Id:	T0605901225
Action Type:	RESPONSE
Date:	03/10/2006
Action:	CAP/RAP - Feasibility Study Report
Global Id:	T0605901225
Action Type:	RESPONSE
Date:	08/15/2008
Action:	Soil and Water Investigation Report
Global Id:	T0605901225
Action Type:	ENFORCEMENT
Date:	10/27/2008
Action:	File review
Global Id:	T0605901225
Action Type:	ENFORCEMENT
Date:	02/13/2009
Action:	File review
Global Id:	T0605901225
Action Type:	ENFORCEMENT
Date:	05/10/2010
Action:	File review
Global Id:	T0605901225
Action Type:	REMEDIATION
Date:	10/26/2005
Action:	Soil Vapor Extraction (SVE)
Global Id:	T0605901225
Action Type:	REMEDIATION
Date:	04/09/1990
Action:	Excavation
Global Id:	T0605901225
Action Type:	REMEDIATION
Date:	10/20/2005
Action:	Pump & Treat (P&T) Groundwater
Global Id:	T0605901225
Action Type:	REMEDIATION
Date:	02/09/2007
Action:	In Situ Physical/Chemical Treatment (other than SVE)
Global Id:	T0605901225
Action Type:	ENFORCEMENT
Date:	01/21/2011
Action:	Clean Up Fund - Case Closure Review Summary Report (RSR)
Global Id:	T0605901225
Action Type:	ENFORCEMENT

Map ID  
Direction  
Distance  
Elevation

MAP FINDINGS

Site

Database(s)

EDR ID Number  
EPA ID Number

**CALIFORNIA SHIPPING (Continued)**

**U003783581**

Date:	07/07/2005
Action:	Staff Letter
Global Id:	T0605901225
Action Type:	ENFORCEMENT
Date:	01/02/2008
Action:	Staff Letter
Global Id:	T0605901225
Action Type:	ENFORCEMENT
Date:	12/09/2003
Action:	Staff Letter
Global Id:	T0605901225
Action Type:	ENFORCEMENT
Date:	08/11/2005
Action:	Staff Letter
Global Id:	T0605901225
Action Type:	ENFORCEMENT
Date:	08/31/2009
Action:	File review
Global Id:	T0605901225
Action Type:	ENFORCEMENT
Date:	05/22/2009
Action:	File review
Global Id:	T0605901225
Action Type:	ENFORCEMENT
Date:	05/12/2008
Action:	Staff Letter
Global Id:	T0605901225
Action Type:	RESPONSE
Date:	04/03/2015
Action:	Request for Closure - Regulator Responded
Global Id:	T0605901225
Action Type:	RESPONSE
Date:	03/02/2015
Action:	Request for Closure - Regulator Responded
Global Id:	T0605901225
Action Type:	RESPONSE
Date:	04/03/2015
Action:	Request for Closure - Regulator Responded
Global Id:	T0605901225
Action Type:	ENFORCEMENT
Date:	03/05/2012
Action:	Clean Up Fund - Case Closure Review Summary Report (RSR)
Global Id:	T0605901225
Action Type:	Other
Date:	07/06/1990
Action:	Leak Reported

Map ID  
Direction  
Distance  
Elevation

MAP FINDINGS

Site

Database(s)

EDR ID Number  
EPA ID Number

**CALIFORNIA SHIPPING (Continued)**

**U003783581**

Global Id: T0605901225  
Action Type: ENFORCEMENT  
Date: 07/09/2004  
Action: Staff Letter

Global Id: T0605901225  
Action Type: ENFORCEMENT  
Date: 09/08/2003  
Action: Staff Letter

Global Id: T0605901225  
Action Type: ENFORCEMENT  
Date: 02/03/2006  
Action: Staff Letter - #1

Global Id: T0605901225  
Action Type: ENFORCEMENT  
Date: 04/06/2007  
Action: Warning Letter

Global Id: T0605901225  
Action Type: ENFORCEMENT  
Date: 02/03/2006  
Action: Staff Letter - #2

Global Id: T0605901225  
Action Type: ENFORCEMENT  
Date: 03/29/2006  
Action: Staff Letter

Global Id: T0605901225  
Action Type: ENFORCEMENT  
Date: 02/18/2010  
Action: File review

**LUST:**

Global Id: T0605901225  
Status: Open - Case Begin Date  
Status Date: 07/06/1990

Global Id: T0605901225  
Status: Open - Site Assessment  
Status Date: 01/13/1994

Global Id: T0605901225  
Status: Open - Remediation  
Status Date: 02/01/2009

Global Id: T0605901225  
Status: Open - Eligible for Closure  
Status Date: 08/05/2013

Global Id: T0605901225  
Status: Completed - Case Closed  
Status Date: 04/24/2015

Map ID  
Direction  
Distance  
Elevation

MAP FINDINGS

Site

Database(s)

EDR ID Number  
EPA ID Number

**CALIFORNIA SHIPPING (Continued)**

**U003783581**

LUST REG 8:

Name:	CALIFORNIA SHIPPING
Address:	8151 ELECTRIC AVE
City:	STANTON
Region:	8
County:	Orange
Regional Board:	Santa Ana Region
Facility Status:	Pollution Characterization
Case Number:	083001617T
Local Case Num:	90UT184
Case Type:	Other ground water affected
Substance:	12034,13,676
Qty Leaked:	0
Abate Method:	Not reported
Cross Street:	Not reported
Enf Type:	SEL
Funding:	Not reported
How Discovered:	Tank Closure
How Stopped:	Close Tank
Leak Cause:	Unknown
Leak Source:	Unknown
Global ID:	T0605901225
How Stopped Date:	9/9/9999
Enter Date:	Not reported
Date Confirmation of Leak Began:	Not reported
Date Preliminary Assessment Began:	Not reported
Discover Date:	7/6/1990
Enforcement Date:	Not reported
Close Date:	Not reported
Date Prelim Assessment Workplan Submitted:	Not reported
Date Pollution Characterization Began:	1/13/1994
Date Remediation Plan Submitted:	Not reported
Date Remedial Action Underway:	Not reported
Date Post Remedial Action Monitoring:	Not reported
Enter Date:	Not reported
GW Qualifies:	Not reported
Soil Qualifies:	Not reported
Operator:	Not reported
Facility Contact:	Not reported
Interim:	Not reported
Oversite Program:	LUST
Latitude:	33.8050625
Longitude:	-117.9905003
MTBE Date:	Not reported
Max MTBE GW:	Not reported
MTBE Concentration:	0
Max MTBE Soil:	Not reported
MTBE Fuel:	0
MTBE Tested:	Not Required to be Tested.
MTBE Class:	*
Staff:	CAB
Staff Initials:	SK
Lead Agency:	Local Agency
Local Agency:	30000L
Hydr Basin #:	Not reported
Beneficial:	MUN
Priority:	Not reported

Map ID  
Direction  
Distance  
Elevation

MAP FINDINGS

Site

Database(s)

EDR ID Number  
EPA ID Number

**CALIFORNIA SHIPPING (Continued)**

**U003783581**

Cleanup Fund Id: Not reported  
Work Suspended: Not reported  
Summary: Not reported

**ORANGE CO. LUST:**

Name: CALIFORNIA SHIPPING  
Address: 8151 ELECTRIC AVE  
City,State,Zip: STANTON, CA 90680  
Region: ORANGE  
Facility Id: 90UT184  
Released Substance: Diesel fuel oil and additives, Nos.1-D, 2-D, 2-4; Solvents;  
Chloroform; Gasoline-Automotive (motor gasoline and additives), leaded  
& unleaded  
Date Closed: 04/24/2015  
Record ID: RO0001274

**UST:**

Name: CALIFORNIA SHIPPING  
Address: 8151 ELECTRIC AVE  
City,State,Zip: STANTON, CA 90680  
Facility ID: 5971  
Permitting Agency: ORANGE COUNTY  
Latitude: 33.8062909  
Longitude: -117.988555

**Orange Co. Industrial Site:**

Name: BJ TITAN  
Address: 8151 ELECTRIC AVE  
City,State,Zip: STANTON, CA 92680  
Case ID: 86IC004  
Record ID: RO0000083  
Current Status: CLOSED 12/20/1987  
Closure Type: Closed pre 1994, file review required to determine closure type  
Released Chemical: ORGANIC COMPOUNDS; ACID WASTE

**CORTESE:**

Name: CALIFORNIA SHIPPING  
Address: 8151 ELECTRIC  
City,State,Zip: STANTON, CA 90680  
Region: CORTESE  
Envirostor Id: Not reported  
Global ID: T0605901225  
Site/Facility Type: LUST CLEANUP SITE  
Cleanup Status: COMPLETED - CASE CLOSED  
Status Date: Not reported  
Site Code: Not reported  
Latitude: Not reported  
Longitude: Not reported  
Owner: Not reported  
Enf Type: Not reported  
Swat R: Not reported  
Flag: active  
Order No: Not reported  
Waste Discharge System No: Not reported  
Effective Date: Not reported

Map ID  
Direction  
Distance  
Elevation

MAP FINDINGS

Site

Database(s)

EDR ID Number  
EPA ID Number

**CALIFORNIA SHIPPING (Continued)**

**U003783581**

Region 2: Not reported  
WID Id: Not reported  
Solid Waste Id No: Not reported  
Waste Management Unit Name: Not reported  
File Name: Active Open

**HAZNET:**

Name: MDP MECHANICAL CO  
Address: 8151 ELECTRIC AVENUE  
Address 2: Not reported  
City,State,Zip: STANTON, CA 906800000  
Contact: DIANE PRESTON/OFFICE MGR  
Telephone: 7143776288  
Mailing Name: Not reported  
Mailing Address: 4651 MINUET DRIVE

Year: 2002  
Gepaid: CAL000218598  
TSD EPA ID: CAT000613976  
CA Waste Code: 741 - Liquids with halogenated organic compounds >= 1,000 Mg./L  
Disposal Method: H01 - Transfer Station  
Tons: 0.1668

Year: 2001  
Gepaid: CAL000218598  
TSD EPA ID: CAT000613976  
CA Waste Code: 741 - Liquids with halogenated organic compounds >= 1,000 Mg./L  
Disposal Method: H01 - Transfer Station  
Tons: 0.4377

Year: 2000  
Gepaid: CAL000218598  
TSD EPA ID: CAT000613976  
CA Waste Code: 741 - Liquids with halogenated organic compounds >= 1,000 Mg./L  
Disposal Method: H01 - Transfer Station  
Tons: 0.1042

**Additional Info:**

Year: 2000  
Gen EPA ID: CAL000218598

Shipment Date: 20001115  
Creation Date: 1/12/2001 0:00:00  
Receipt Date: 20001116  
Manifest ID: 20525680  
Trans EPA ID: SCR000075150  
Trans Name: Not reported  
Trans 2 EPA ID: Not reported  
Trans 2 Name: Not reported  
TSDF EPA ID: CAT000613976  
Trans Name: Not reported  
TSDF Alt EPA ID: Not reported  
TSDF Alt Name: Not reported  
Waste Code Description: 741 - Liquids with halogenated organic compounds > 1000 mg/l  
RCRA Code: D001

Map ID  
Direction  
Distance  
Elevation

MAP FINDINGS

Site

Database(s)

EDR ID Number  
EPA ID Number

**CALIFORNIA SHIPPING (Continued)**

**U003783581**

Meth Code: H01 - Transfer Station  
Quantity Tons: 0.1042  
Waste Quantity: 25  
Quantity Unit: G  
Additional Code 1: Not reported  
Additional Code 2: Not reported  
Additional Code 3: Not reported  
Additional Code 4: Not reported  
Additional Code 5: Not reported

**Additional Info:**

Year: 2002  
Gen EPA ID: CAL000218598

Shipment Date: 20021002  
Creation Date: 2/11/2003 18:31:24  
Receipt Date: 20021003  
Manifest ID: 21904977  
Trans EPA ID: SCR000075150  
Trans Name: Not reported  
Trans 2 EPA ID: Not reported  
Trans 2 Name: Not reported  
TSDF EPA ID: CAT000613976  
Trans Name: Not reported  
TSDF Alt EPA ID: Not reported  
TSDF Alt Name: Not reported  
Waste Code Description: 741 - Liquids with halogenated organic compounds > 1000 mg/l  
RCRA Code: D001  
Meth Code: H01 - Transfer Station  
Quantity Tons: 0.05004  
Waste Quantity: 12  
Quantity Unit: G  
Additional Code 1: Not reported  
Additional Code 2: Not reported  
Additional Code 3: Not reported  
Additional Code 4: Not reported  
Additional Code 5: Not reported

Shipment Date: 20020408  
Creation Date: 7/17/2002 18:34:07  
Receipt Date: 20020409  
Manifest ID: 21582733  
Trans EPA ID: SCR000075150  
Trans Name: Not reported  
Trans 2 EPA ID: Not reported  
Trans 2 Name: Not reported  
TSDF EPA ID: CAT000613976  
Trans Name: Not reported  
TSDF Alt EPA ID: Not reported  
TSDF Alt Name: Not reported  
Waste Code Description: 741 - Liquids with halogenated organic compounds > 1000 mg/l  
RCRA Code: D001  
Meth Code: H01 - Transfer Station  
Quantity Tons: 0.11676  
Waste Quantity: 28  
Quantity Unit: G  
Additional Code 1: Not reported

Map ID  
Direction  
Distance  
Elevation

MAP FINDINGS

Site

Database(s)

EDR ID Number  
EPA ID Number

**CALIFORNIA SHIPPING (Continued)**

**U003783581**

Additional Code 2: Not reported  
Additional Code 3: Not reported  
Additional Code 4: Not reported  
Additional Code 5: Not reported

Additional Info:

Year: 2001  
Gen EPA ID: CAL000218598

Shipment Date: 20010723  
Creation Date: 10/1/2001 0:00:00  
Receipt Date: 20010724  
Manifest ID: 21099503  
Trans EPA ID: SCR000075150  
Trans Name: Not reported  
Trans 2 EPA ID: Not reported  
Trans 2 Name: Not reported  
TSDf EPA ID: CAT000613976  
Trans Name: Not reported  
TSDf Alt EPA ID: Not reported  
TSDf Alt Name: Not reported  
Waste Code Description: 741 - Liquids with halogenated organic compounds > 1000 mg/l  
RCRA Code: D001  
Meth Code: H01 - Transfer Station  
Quantity Tons: 0.1042  
Waste Quantity: 25  
Quantity Unit: G  
Additional Code 1: Not reported  
Additional Code 2: Not reported  
Additional Code 3: Not reported  
Additional Code 4: Not reported  
Additional Code 5: Not reported

Shipment Date: 20010430  
Creation Date: 7/10/2001 0:00:00  
Receipt Date: 20010501  
Manifest ID: 20637018  
Trans EPA ID: SCR000075150  
Trans Name: Not reported  
Trans 2 EPA ID: Not reported  
Trans 2 Name: Not reported  
TSDf EPA ID: CAT000613976  
Trans Name: Not reported  
TSDf Alt EPA ID: Not reported  
TSDf Alt Name: Not reported  
Waste Code Description: 741 - Liquids with halogenated organic compounds > 1000 mg/l  
RCRA Code: D001  
Meth Code: H01 - Transfer Station  
Quantity Tons: 0.1459  
Waste Quantity: 35  
Quantity Unit: G  
Additional Code 1: Not reported  
Additional Code 2: Not reported  
Additional Code 3: Not reported  
Additional Code 4: Not reported  
Additional Code 5: Not reported



Map ID  
Direction  
Distance  
Elevation

MAP FINDINGS

Site

Database(s)

EDR ID Number  
EPA ID Number

**CALIFORNIA SHIPPING (Continued)**

**U003783581**

Shipment Date: 20010223  
Creation Date: 4/30/2001 0:00:00  
Receipt Date: 20010226  
Manifest ID: 20322196  
Trans EPA ID: SCR000075150  
Trans Name: Not reported  
Trans 2 EPA ID: Not reported  
Trans 2 Name: Not reported  
TSDF EPA ID: CAT000613976  
Trans Name: Not reported  
TSDF Alt EPA ID: Not reported  
TSDF Alt Name: Not reported  
Waste Code Description: 741 - Liquids with halogenated organic compounds > 1000 mg/l  
RCRA Code: D001  
Meth Code: H01 - Transfer Station  
Quantity Tons: 0.1042  
Waste Quantity: 25  
Quantity Unit: G  
Additional Code 1: Not reported  
Additional Code 2: Not reported  
Additional Code 3: Not reported  
Additional Code 4: Not reported  
Additional Code 5: Not reported

Shipment Date: 20010207  
Creation Date: 4/19/2001 0:00:00  
Receipt Date: 20010208  
Manifest ID: 20357084  
Trans EPA ID: SCR000075150  
Trans Name: Not reported  
Trans 2 EPA ID: Not reported  
Trans 2 Name: Not reported  
TSDF EPA ID: CAT000613976  
Trans Name: Not reported  
TSDF Alt EPA ID: Not reported  
TSDF Alt Name: Not reported  
Waste Code Description: 741 - Liquids with halogenated organic compounds > 1000 mg/l  
RCRA Code: D001  
Meth Code: H01 - Transfer Station  
Quantity Tons: 0.0834  
Waste Quantity: 20  
Quantity Unit: G  
Additional Code 1: Not reported  
Additional Code 2: Not reported  
Additional Code 3: Not reported  
Additional Code 4: Not reported  
Additional Code 5: Not reported

**CERS:**

Name: CALIFORNIA SHIPPING  
Address: 8151 ELECTRIC  
City,State,Zip: STANTON, CA 90680  
Site ID: 201388  
CERS ID: T0605901225  
CERS Description: Leaking Underground Storage Tank Cleanup Site

Affiliation:

Map ID  
Direction  
Distance  
Elevation

MAP FINDINGS

Site

Database(s)

EDR ID Number  
EPA ID Number

**CALIFORNIA SHIPPING (Continued)**

**U003783581**

Affiliation Type Desc: Local Agency Caseworker  
Entity Name: SHYAMALA RAJAGOPAL - ORANGE COUNTY LOP  
Entity Title: Not reported  
Affiliation Address: 1241 E. DYER ROAD SUITE 120  
Affiliation City: SANTA ANA  
Affiliation State: CA  
Affiliation Country: Not reported  
Affiliation Zip: Not reported  
Affiliation Phone: 7144336262

Affiliation Type Desc: Regional Board Caseworker  
Entity Name: CARL BERNHARDT - SANTA ANA RWQCB (REGION 8)  
Entity Title: Not reported  
Affiliation Address: 3737 MAIN STREET, SUITE 500  
Affiliation City: RIVERSIDE  
Affiliation State: CA  
Affiliation Country: Not reported  
Affiliation Zip: Not reported  
Affiliation Phone: 9517824495

**HWTS:**

Name: MDP MECHANICAL CO  
Address: 8151 ELECTRIC AVENUE  
Address 2: Not reported  
City,State,Zip: STANTON, CA 906800000  
EPA ID: CAL000218598  
Inactive Date: 06/30/2002  
Create Date: 08/24/2000  
Last Act Date: 04/19/2004  
Mailing Name: DIANE BRADSHAW/OFFICE MGR  
Mailing Address: 4651 MINUET DRIVE  
Mailing Address 2: Not reported  
Mailing City,State,Zip: HUNTINGTON BEACH, CA 926490000  
Owner Name: MICHAEL PURZYCHI  
Owner Address: 4651 MINUET DRIVE  
Owner Address 2: Not reported  
Owner City,State,Zip: HUNTINGTON BEACH, CA 926490000  
Contact Name: DIANE PRESTON/OFFICE MGR  
Contact Address: 4651 MINUET DRIVE  
Contact Address 2: Not reported  
City,State,Zip: HUNTINGTON BEACH, CA 926490000

**Q320**

**CALIFORNIA SHIPPING  
8151 ELECTRIC AVE  
STANTON, CA**

**RGA LUST**

**S114590182  
N/A**

**< 1/8  
1 ft.**

**Site 39 of 51 in cluster Q**

**Relative:  
Lower**

**RGA LUST:**

**Actual:  
67 ft.**

Name: CALIFORNIA SHIPPING  
Address: 8151 ELECTRIC AVE  
City: STANTON  
State: STANTON  
2003 CALIFORNIA SHIPPING 8151 ELECTRIC AVE

Map ID  
Direction  
Distance  
Elevation

MAP FINDINGS

Site

Database(s)

EDR ID Number  
EPA ID Number

**Q321**      **CALIFORNIA SHIPPING**  
**8151 ELECTRIC**  
**STANTON, CA 90680**  
**< 1/8**  
**1 ft.**

**FINDS**      **1023373669**  
**N/A**

**Site 40 of 51 in cluster Q**

**Relative:**  
**Lower**

FINDS:  
Registry ID:              110066716325

**Actual:**  
**67 ft.**

Click Here:

Environmental Interest/Information System:  
STATE MASTER

[Click this hyperlink](#) while viewing on your computer to access  
additional FINDS: detail in the EDR Site Report.

**Q322**      **CALIFORNIA SHIPPING**  
**8151 ELECTRIC**  
**STANTON, CA**  
**< 1/8**  
**1 ft.**

**RGA LUST**      **S114590183**  
**N/A**

**Site 41 of 51 in cluster Q**

**Relative:**  
**Lower**

RGA LUST:  
Name:              CALIFORNIA SHIPPING  
Address:           8151 ELECTRIC  
City:               STANTON  
State:               STANTON  
2012   CALIFORNIA SHIPPING   8151 ELECTRIC  
Name:              CALIFORNIA SHIPPING  
Address:           8151 ELECTRIC  
City:               STANTON  
State:               STANTON  
2011   CALIFORNIA SHIPPING   8151 ELECTRIC  
Name:              CALIFORNIA SHIPPING  
Address:           8151 ELECTRIC  
City:               STANTON  
State:               STANTON  
2010   CALIFORNIA SHIPPING   8151 ELECTRIC  
Name:              CALIFORNIA SHIPPING  
Address:           8151 ELECTRIC  
City:               STANTON  
State:               STANTON  
2009   CALIFORNIA SHIPPING   8151 ELECTRIC  
Name:              CALIFORNIA SHIPPING  
Address:           8151 ELECTRIC  
City:               STANTON  
State:               STANTON  
2008   CALIFORNIA SHIPPING   8151 ELECTRIC  
Name:              CALIFORNIA SHIPPING  
Address:           8151 ELECTRIC  
City:               STANTON  
State:               STANTON  
2007   CALIFORNIA SHIPPING   8151 ELECTRIC  
Name:              CALIFORNIA SHIPPING  
Address:           8151 ELECTRIC  
City:               STANTON  
State:               STANTON  
2006   CALIFORNIA SHIPPING   8151 ELECTRIC  
Name:              CALIFORNIA SHIPPING  
Address:           8151 ELECTRIC

Map ID  
Direction  
Distance  
Elevation

MAP FINDINGS

Site

Database(s)

EDR ID Number  
EPA ID Number

**CALIFORNIA SHIPPING (Continued)**

**S114590183**

City: STANTON  
State: STANTON  
2005 CALIFORNIA SHIPPING 8151 ELECTRIC

**Q323**

**3DIESEL INC  
8151 ELECTRIC AVE  
STANTON, CA 90680**

**RCRA NonGen / NLR**

**1025874077  
CAL000447206**

**< 1/8  
1 ft.**

**Site 42 of 51 in cluster Q**

**Relative:  
Lower**

RCRA NonGen / NLR:

**Actual:  
67 ft.**

Date Form Received by Agency: 2019-06-28 00:00:00.0  
Handler Name: 3DIESEL INC  
Handler Address: 8151 ELECTRIC AVE  
Handler City,State,Zip: STANTON, CA 90680  
EPA ID: CAL000447206  
Contact Name: JAISON TAYLOR  
Contact Address: 326 E WILSHIRE AVE  
Contact City,State,Zip: FULLERTON, CA 92832  
Contact Telephone: 714-926-5669  
Contact Fax: Not reported  
Contact Email: JAYSMARTS@YAHOO.COM  
Contact Title: Not reported  
EPA Region: 09  
Land Type: Not reported  
Federal Waste Generator Description: Not a generator, verified  
Non-Notifier: Not reported  
Biennial Report Cycle: Not reported  
Accessibility: Not reported  
Active Site Indicator: Handler Activities  
State District Owner: Not reported  
State District: Not reported  
Mailing Address: 8151 ELECTRIC AVE  
Mailing City,State,Zip: STANTON, CA 90680  
Owner Name: JESSICA MCFALL  
Owner Type: Other  
Operator Name: JAISON TAYLOR  
Operator Type: Other  
Short-Term Generator Activity: No  
Importer Activity: No  
Mixed Waste Generator: No  
Transporter Activity: No  
Transfer Facility Activity: No  
Recycler Activity with Storage: No  
Small Quantity On-Site Burner Exemption: No  
Smelting Melting and Refining Furnace Exemption: No  
Underground Injection Control: No  
Off-Site Waste Receipt: No  
Universal Waste Indicator: Yes  
Universal Waste Destination Facility: Yes  
Federal Universal Waste: No  
Active Site Fed-Reg Treatment Storage and Disposal Facility: Not reported  
Active Site Converter Treatment storage and Disposal Facility: Not reported  
Active Site State-Reg Treatment Storage and Disposal Facility: Not reported  
Active Site State-Reg Handler: ---  
Federal Facility Indicator: Not reported  
Hazardous Secondary Material Indicator: N  
Sub-Part K Indicator: Not reported

Map ID  
Direction  
Distance  
Elevation

MAP FINDINGS

Site

Database(s)

EDR ID Number  
EPA ID Number

**3DIESEL INC (Continued)**

**1025874077**

Commercial TSD Indicator:	No
Treatment Storage and Disposal Type:	Not reported
2018 GPRA Permit Baseline:	Not on the Baseline
2018 GPRA Renewals Baseline:	Not on the Baseline
Permit Renewals Workload Universe:	Not reported
Permit Workload Universe:	Not reported
Permit Progress Universe:	Not reported
Post-Closure Workload Universe:	Not reported
Closure Workload Universe:	Not reported
202 GPRA Corrective Action Baseline:	No
Corrective Action Workload Universe:	No
Subject to Corrective Action Universe:	No
Non-TSDFs Where RCRA CA has Been Imposed Universe:	No
TSDFs Potentially Subject to CA Under 3004 (u)/(v) Universe:	No
TSDFs Only Subject to CA under Discretionary Auth Universe:	No
Corrective Action Priority Ranking:	No NCAPS ranking
Environmental Control Indicator:	No
Institutional Control Indicator:	No
Human Exposure Controls Indicator:	N/A
Groundwater Controls Indicator:	N/A
Operating TSDF Universe:	Not reported
Full Enforcement Universe:	Not reported
Significant Non-Complier Universe:	No
Unaddressed Significant Non-Complier Universe:	No
Addressed Significant Non-Complier Universe:	No
Significant Non-Complier With a Compliance Schedule Universe:	No
Financial Assurance Required:	Not reported
Handler Date of Last Change:	2019-07-29 17:14:04.0
Recognized Trader-Importer:	No
Recognized Trader-Exporter:	No
Importer of Spent Lead Acid Batteries:	No
Exporter of Spent Lead Acid Batteries:	No
Recycler Activity Without Storage:	No
Manifest Broker:	No
Sub-Part P Indicator:	No

**Handler - Owner Operator:**

Owner/Operator Indicator:	Owner
Owner/Operator Name:	JESSICA MCFALL
Legal Status:	Other
Date Became Current:	Not reported
Date Ended Current:	Not reported
Owner/Operator Address:	326 E WILSHIRE AVE
Owner/Operator City,State,Zip:	FULLERTON, CA 92832
Owner/Operator Telephone:	951-965-1878
Owner/Operator Telephone Ext:	Not reported
Owner/Operator Fax:	Not reported
Owner/Operator Email:	Not reported

Owner/Operator Indicator:	Operator
Owner/Operator Name:	JAISON TAYLOR
Legal Status:	Other
Date Became Current:	Not reported
Date Ended Current:	Not reported
Owner/Operator Address:	326 E WILSHIRE AVE
Owner/Operator City,State,Zip:	FULLERTON, CA 92832

Map ID  
Direction  
Distance  
Elevation

MAP FINDINGS

Site

Database(s)

EDR ID Number  
EPA ID Number

**3DIESEL INC (Continued)**

**1025874077**

Owner/Operator Telephone: 714-926-5669  
Owner/Operator Telephone Ext: Not reported  
Owner/Operator Fax: Not reported  
Owner/Operator Email: Not reported

Historic Generators:

Receive Date: 2019-06-28 00:00:00.0  
Handler Name: 3DIESEL INC  
Federal Waste Generator Description: Not a generator, verified  
State District Owner: Not reported  
Large Quantity Handler of Universal Waste: No  
Recognized Trader Importer: No  
Recognized Trader Exporter: No  
Spent Lead Acid Battery Importer: No  
Spent Lead Acid Battery Exporter: No  
Current Record: Yes  
Non Storage Recycler Activity: Not reported  
Electronic Manifest Broker: Not reported

List of NAICS Codes and Descriptions:

NAICS Code: 811111  
NAICS Description: GENERAL AUTOMOTIVE REPAIR

Facility Has Received Notices of Violations:

Violations: No Violations Found

Evaluation Action Summary:

Evaluations: No Evaluations Found

**Q324** **WESTERN AV.PROP-CALIF SHIPPING**  
**8151 ELECTRIC AVENUE**  
**STANTON, CA**  
**< 1/8**  
**1 ft.**

**RGA LUST** **S114721169**  
**N/A**

**Site 43 of 51 in cluster Q**

**Relative:**  
**Lower**  
**Actual:**  
**67 ft.**

RGA LUST:  
Name: WESTERN AV.PROP-CALIF SHIPPING  
Address: 8151 ELECTRIC AVENUE  
City: STANTON  
State: STANTON  
1998 WESTERN AV.PROP-CALIF SHIPPING 8151 ELECTRIC AVENUE  
Name: WESTERN AV.PROP-CALIF SHIPPING  
Address: 8151 ELECTRIC AVENUE  
City: STANTON  
State: STANTON  
1997 WESTERN AV.PROP-CALIF SHIPPING 8151 ELECTRIC AVENUE  
Name: WESTERN AV.PROP-CALIF SHIPPING  
Address: 8151 ELECTRIC AVENUE  
City: STANTON  
State: STANTON  
1996 WESTERN AV.PROP-CALIF SHIPPING 8151 ELECTRIC AVENUE  
Name: WESTERN AV.PROP-CALIF SHIPPING  
Address: 8151 ELECTRIC AVENUE  
City: STANTON  
State: STANTON

Map ID  
Direction  
Distance  
Elevation

MAP FINDINGS

Site

Database(s)

EDR ID Number  
EPA ID Number

**WESTERN AV.PROP-CALIF SHIPPING (Continued)**

**S114721169**

1995 WESTERN AV.PROP-CALIF SHIPPING 8151 ELECTRIC AVENUE  
Name: WESTERN AV.PROP-CALIF SHIPPING  
Address: 8151 ELECTRIC AVENUE  
City: STANTON  
State: STANTON  
1994 WESTERN AV.PROP-CALIF SHIPPING 8151 ELECTRIC AVENUE  
Name: WESTERN AV.PROP-CALIF SHIPPING  
Address: 8151 ELECTRIC AVENUE  
City: STANTON  
State: STANTON  
1993 WESTERN AV.PROP-CALIF SHIPPING 8151 ELECTRIC AVENUE

**Q325 3DIESEL INC**  
**8151 ELECTRIC AVE**  
**STANTON, CA 90680**  
**< 1/8**  
**1 ft.**  
**Site 44 of 51 in cluster Q**

**ECHO 1025912970**  
**N/A**

**Relative:** ECHO:  
**Lower** Envid: 1025912970  
Registry ID: 110070593453  
**Actual:** DFR URL: <http://echo.epa.gov/detailed-facility-report?fid=110070593453>  
**67 ft.** Name: 3DIESEL INC  
Address: 8151 ELECTRIC AVE  
City,State,Zip: STANTON, CA 90680

**W326 TASHIMA AUTO BODY, INC.**  
**8101 MONROE STREET**  
**STANTON, CA 90680**  
**< 1/8**  
**1 ft.**  
**Site 16 of 26 in cluster W**

**HAZNET S113085183**  
**HWTS N/A**

**Relative:** HAZNET:  
**Higher** Name: TASHIMA AUTO BODY, INC.  
**Actual:** Address: 8101 MONROE STREET  
**68 ft.** Address 2: Not reported  
City,State,Zip: STANTON, CA 906800000  
Contact: NOBORU TASHIMA - OWNER  
Telephone: 7148275000  
Mailing Name: Not reported  
Mailing Address: 8101 MONROE AVE  
  
Year: 2015  
Gepaid: CAL000159858  
TSD EPA ID: CAD008252405  
CA Waste Code: 214 - Unspecified solvent mixture  
Disposal Method: H061 - Fuel Blending Prior To Energy Recovery At Another Site  
Tons: 0.108  
  
Year: 2009  
Gepaid: CAL000159858  
TSD EPA ID: CAD008252405  
CA Waste Code: 214 - Unspecified solvent mixture  
Disposal Method: H061 - Fuel Blending Prior To Energy Recovery At Another Site  
Tons: 0.198

Map ID  
Direction  
Distance  
Elevation

MAP FINDINGS

Site

Database(s)

EDR ID Number  
EPA ID Number

**TASHIMA AUTO BODY, INC. (Continued)**

**S113085183**

Year: 2005  
Gepaid: CAL000159858  
TSD EPA ID: CAD008252405  
CA Waste Code: 133 - Aqueous solution with total organic residues 10 percent or more  
Disposal Method: R01 - Recycler  
Tons: 0.18765

Year: 2002  
Gepaid: CAL000159858  
TSD EPA ID: CAD008302903  
CA Waste Code: 214 - Unspecified solvent mixture  
Disposal Method: R01 - Recycler  
Tons: 0.126

Year: 2001  
Gepaid: CAL000159858  
TSD EPA ID: CAD008302903  
CA Waste Code: 214 - Unspecified solvent mixture  
Disposal Method: R01 - Recycler  
Tons: 0.396

Year: 2000  
Gepaid: CAL000159858  
TSD EPA ID: CAD008302903  
CA Waste Code: 214 - Unspecified solvent mixture  
Disposal Method: R01 - Recycler  
Tons: 0.288

Year: 1999  
Gepaid: CAL000159858  
TSD EPA ID: CAD008302903  
CA Waste Code: 214 - Unspecified solvent mixture  
Disposal Method: R01 - Recycler  
Tons: 0.45

Year: 1997  
Gepaid: CAL000159858  
TSD EPA ID: CAD008364432  
CA Waste Code: 181 - Other inorganic solid waste  
Disposal Method: -  
Tons: 0.05

**Additional Info:**

Year: 1999  
Gen EPA ID: CAL000159858

Shipment Date: 19991115  
Creation Date: 1/11/2000 0:00:00  
Receipt Date: 19991116  
Manifest ID: 99559398  
Trans EPA ID: CAD982440364  
Trans Name: Not reported  
Trans 2 EPA ID: Not reported  
Trans 2 Name: Not reported  
TSDF EPA ID: CAD008302903  
Trans Name: Not reported



Map ID  
Direction  
Distance  
Elevation

MAP FINDINGS

Site

Database(s)

EDR ID Number  
EPA ID Number

**TASHIMA AUTO BODY, INC. (Continued)**

**S113085183**

TSDf Alt EPA ID:	Not reported
TSDf Alt Name:	Not reported
Waste Code Description:	214 - Unspecified solvent mixture
RCRA Code:	D001
Meth Code:	R01 - Recycler
Quantity Tons:	0.09
Waste Quantity:	25
Quantity Unit:	G
Additional Code 1:	Not reported
Additional Code 2:	Not reported
Additional Code 3:	Not reported
Additional Code 4:	Not reported
Additional Code 5:	Not reported
Shipment Date:	19990920
Creation Date:	11/19/1999 0:00:00
Receipt Date:	19990921
Manifest ID:	99559210
Trans EPA ID:	CAD982440364
Trans Name:	Not reported
Trans 2 EPA ID:	Not reported
Trans 2 Name:	Not reported
TSDf EPA ID:	CAD008302903
Trans Name:	Not reported
TSDf Alt EPA ID:	CAD008302903
TSDf Alt Name:	Not reported
Waste Code Description:	214 - Unspecified solvent mixture
RCRA Code:	D001
Meth Code:	R01 - Recycler
Quantity Tons:	0.0828
Waste Quantity:	23
Quantity Unit:	G
Additional Code 1:	Not reported
Additional Code 2:	Not reported
Additional Code 3:	Not reported
Additional Code 4:	Not reported
Additional Code 5:	Not reported
Shipment Date:	19990726
Creation Date:	9/21/1999 0:00:00
Receipt Date:	19990728
Manifest ID:	99248157
Trans EPA ID:	CAD982440364
Trans Name:	Not reported
Trans 2 EPA ID:	Not reported
Trans 2 Name:	Not reported
TSDf EPA ID:	CAD008302903
Trans Name:	Not reported
TSDf Alt EPA ID:	Not reported
TSDf Alt Name:	Not reported
Waste Code Description:	214 - Unspecified solvent mixture
RCRA Code:	D001
Meth Code:	R01 - Recycler
Quantity Tons:	0.09
Waste Quantity:	25
Quantity Unit:	G
Additional Code 1:	Not reported

Map ID  
Direction  
Distance  
Elevation

MAP FINDINGS

Site

Database(s)

EDR ID Number  
EPA ID Number

**TASHIMA AUTO BODY, INC. (Continued)**

**S113085183**

Additional Code 2:	Not reported
Additional Code 3:	Not reported
Additional Code 4:	Not reported
Additional Code 5:	Not reported
Shipment Date:	19990602
Creation Date:	7/13/1999 0:00:00
Receipt Date:	19990607
Manifest ID:	99248026
Trans EPA ID:	CAD982440364
Trans Name:	Not reported
Trans 2 EPA ID:	Not reported
Trans 2 Name:	Not reported
TSDF EPA ID:	CAD008302903
Trans Name:	Not reported
TSDF Alt EPA ID:	Not reported
TSDF Alt Name:	Not reported
Waste Code Description:	214 - Unspecified solvent mixture
RCRA Code:	D001
Meth Code:	R01 - Recycler
Quantity Tons:	0.1872
Waste Quantity:	52
Quantity Unit:	G
Additional Code 1:	Not reported
Additional Code 2:	Not reported
Additional Code 3:	Not reported
Additional Code 4:	Not reported
Additional Code 5:	Not reported

**Additional Info:**

Year:	2000
Gen EPA ID:	CAL000159858

Shipment Date:	20000828
Creation Date:	10/23/2000 0:00:00
Receipt Date:	20000829
Manifest ID:	20174618
Trans EPA ID:	CAD982440364
Trans Name:	Not reported
Trans 2 EPA ID:	Not reported
Trans 2 Name:	Not reported
TSDF EPA ID:	CAD008302903
Trans Name:	Not reported
TSDF Alt EPA ID:	CAD008302903
TSDF Alt Name:	Not reported
Waste Code Description:	214 - Unspecified solvent mixture
RCRA Code:	D001
Meth Code:	R01 - Recycler
Quantity Tons:	0.108
Waste Quantity:	30
Quantity Unit:	G
Additional Code 1:	Not reported
Additional Code 2:	Not reported
Additional Code 3:	Not reported
Additional Code 4:	Not reported
Additional Code 5:	Not reported

Map ID  
Direction  
Distance  
Elevation

MAP FINDINGS

Site

Database(s)

EDR ID Number  
EPA ID Number

**TASHIMA AUTO BODY, INC. (Continued)**

**S113085183**

Shipment Date: 20000605  
Creation Date: 7/12/2000 0:00:00  
Receipt Date: 20000606  
Manifest ID: 99722985  
Trans EPA ID: CAD982440364  
Trans Name: Not reported  
Trans 2 EPA ID: Not reported  
Trans 2 Name: Not reported  
TSDF EPA ID: CAD008302903  
Trans Name: Not reported  
TSDF Alt EPA ID: CAD008302903  
TSDF Alt Name: Not reported  
Waste Code Description: 214 - Unspecified solvent mixture  
RCRA Code: D001  
Meth Code: R01 - Recycler  
Quantity Tons: 0.072  
Waste Quantity: 20  
Quantity Unit: G  
Additional Code 1: Not reported  
Additional Code 2: Not reported  
Additional Code 3: Not reported  
Additional Code 4: Not reported  
Additional Code 5: Not reported

Shipment Date: 20000306  
Creation Date: 5/3/2000 0:00:00  
Receipt Date: 20000306  
Manifest ID: 99733327  
Trans EPA ID: CAD982440364  
Trans Name: Not reported  
Trans 2 EPA ID: Not reported  
Trans 2 Name: Not reported  
TSDF EPA ID: CAD008302903  
Trans Name: Not reported  
TSDF Alt EPA ID: Not reported  
TSDF Alt Name: Not reported  
Waste Code Description: 214 - Unspecified solvent mixture  
RCRA Code: D001  
Meth Code: R01 - Recycler  
Quantity Tons: 0.108  
Waste Quantity: 30  
Quantity Unit: G  
Additional Code 1: Not reported  
Additional Code 2: Not reported  
Additional Code 3: Not reported  
Additional Code 4: Not reported  
Additional Code 5: Not reported

Additional Info:  
Year: 2002  
Gen EPA ID: CAL000159858  
  
Shipment Date: 20020204  
Creation Date: 3/7/2002 0:00:00  
Receipt Date: 20020204  
Manifest ID: 21278771  
Trans EPA ID: CAD982440364

Map ID  
Direction  
Distance  
Elevation

MAP FINDINGS

Site

Database(s)

EDR ID Number  
EPA ID Number

**TASHIMA AUTO BODY, INC. (Continued)**

**S113085183**

Trans Name: Not reported  
Trans 2 EPA ID: Not reported  
Trans 2 Name: Not reported  
TSDf EPA ID: CAD008302903  
Trans Name: Not reported  
TSDf Alt EPA ID: Not reported  
TSDf Alt Name: Not reported  
Waste Code Description: 214 - Unspecified solvent mixture  
RCRA Code: D001  
Meth Code: R01 - Recycler  
Quantity Tons: 0.126  
Waste Quantity: 35  
Quantity Unit: G  
Additional Code 1: Not reported  
Additional Code 2: Not reported  
Additional Code 3: Not reported  
Additional Code 4: Not reported  
Additional Code 5: Not reported

Additional Info:

Year: 1997  
Gen EPA ID: CAL000159858

Shipment Date: 19970121  
Creation Date: 3/18/1998 0:00:00  
Receipt Date: Not reported  
Manifest ID: 96363659  
Trans EPA ID: CAD980585293  
Trans Name: Not reported  
Trans 2 EPA ID: Not reported  
Trans 2 Name: Not reported  
TSDf EPA ID: CAD008364432  
Trans Name: Not reported  
TSDf Alt EPA ID: Not reported  
TSDf Alt Name: Not reported  
Waste Code Description: 181 - Other inorganic solid waste Organics  
RCRA Code: Not reported  
Meth Code: - Not reported  
Quantity Tons: 0.05  
Waste Quantity: 100  
Quantity Unit: P  
Additional Code 1: Not reported  
Additional Code 2: Not reported  
Additional Code 3: Not reported  
Additional Code 4: Not reported  
Additional Code 5: Not reported

Additional Info:

Year: 2001  
Gen EPA ID: CAL000159858

Shipment Date: 20011015  
Creation Date: 12/17/2001 0:00:00  
Receipt Date: 20011015  
Manifest ID: 20760468  
Trans EPA ID: CAD982440364

Map ID  
Direction  
Distance  
Elevation

MAP FINDINGS

Site

Database(s)

EDR ID Number  
EPA ID Number

**TASHIMA AUTO BODY, INC. (Continued)**

**S113085183**

Trans Name: Not reported  
Trans 2 EPA ID: Not reported  
Trans 2 Name: Not reported  
TSDf EPA ID: CAD008302903  
Trans Name: Not reported  
TSDf Alt EPA ID: Not reported  
TSDf Alt Name: Not reported  
Waste Code Description: 214 - Unspecified solvent mixture  
RCRA Code: D001  
Meth Code: R01 - Recycler  
Quantity Tons: 0.144  
Waste Quantity: 40  
Quantity Unit: G  
Additional Code 1: Not reported  
Additional Code 2: Not reported  
Additional Code 3: Not reported  
Additional Code 4: Not reported  
Additional Code 5: Not reported

Shipment Date: 20010430  
Creation Date: 6/20/2001 0:00:00  
Receipt Date: 20010501  
Manifest ID: 20760437  
Trans EPA ID: CAD982440364  
Trans Name: Not reported  
Trans 2 EPA ID: Not reported  
Trans 2 Name: Not reported  
TSDf EPA ID: CAD008302903  
Trans Name: Not reported  
TSDf Alt EPA ID: Not reported  
TSDf Alt Name: Not reported  
Waste Code Description: 214 - Unspecified solvent mixture  
RCRA Code: D001  
Meth Code: R01 - Recycler  
Quantity Tons: 0.108  
Waste Quantity: 30  
Quantity Unit: G  
Additional Code 1: Not reported  
Additional Code 2: Not reported  
Additional Code 3: Not reported  
Additional Code 4: Not reported  
Additional Code 5: Not reported

Shipment Date: 20010205  
Creation Date: 4/9/2001 0:00:00  
Receipt Date: 20010206  
Manifest ID: 20489788  
Trans EPA ID: CAD982440364  
Trans Name: Not reported  
Trans 2 EPA ID: Not reported  
Trans 2 Name: Not reported  
TSDf EPA ID: CAD008302903  
Trans Name: Not reported  
TSDf Alt EPA ID: CAD008302903  
TSDf Alt Name: Not reported  
Waste Code Description: 214 - Unspecified solvent mixture  
RCRA Code: D001

Map ID  
Direction  
Distance  
Elevation

MAP FINDINGS

Site

Database(s)

EDR ID Number  
EPA ID Number

**TASHIMA AUTO BODY, INC. (Continued)**

**S113085183**

Meth Code: R01 - Recycler  
Quantity Tons: 0.144  
Waste Quantity: 40  
Quantity Unit: G  
Additional Code 1: Not reported  
Additional Code 2: Not reported  
Additional Code 3: Not reported  
Additional Code 4: Not reported  
Additional Code 5: Not reported

Additional Info:

Year: 2009  
Gen EPA ID: CAL000159858

Shipment Date: 20090119  
Creation Date: 6/17/2009 18:30:35  
Receipt Date: 20090119  
Manifest ID: 004996049JJK  
Trans EPA ID: CAR000194837  
Trans Name: PACIFIC COAST LACQUER  
Trans 2 EPA ID: Not reported  
Trans 2 Name: Not reported  
TSDF EPA ID: CAD008252405  
Trans Name: PACIFIC RESOURCE RECOVERY  
TSDF Alt EPA ID: Not reported  
TSDF Alt Name: Not reported  
Waste Code Description: 214 - Unspecified solvent mixture  
RCRA Code: F005  
Meth Code: H061 - Fuel Blending Prior To Energy Recovery At Another Site  
Quantity Tons: 0.198  
Waste Quantity: 55  
Quantity Unit: G  
Additional Code 1: F003  
Additional Code 2: D001  
Additional Code 3: Not reported  
Additional Code 4: Not reported  
Additional Code 5: Not reported

Additional Info:

Year: 2005  
Gen EPA ID: CAL000159858

Shipment Date: 20050916  
Creation Date: 1/17/2006 18:31:26  
Receipt Date: 20050916  
Manifest ID: 24469997  
Trans EPA ID: CAD008252405  
Trans Name: PACIFIC COAST LACQUER  
Trans 2 EPA ID: Not reported  
Trans 2 Name: Not reported  
TSDF EPA ID: CAD008252405  
Trans Name: PACIFIC RESOURCE RECOVERY  
TSDF Alt EPA ID: CAD008252405  
TSDF Alt Name: Not reported  
Waste Code Description: 133 - Aqueous solution with 10% or more total organic residues  
RCRA Code: Not reported

Map ID  
Direction  
Distance  
Elevation

MAP FINDINGS

Site

Database(s)

EDR ID Number  
EPA ID Number

**TASHIMA AUTO BODY, INC. (Continued)**

**S113085183**

Meth Code: R01 - Recycler  
Quantity Tons: 0.18765  
Waste Quantity: 45  
Quantity Unit: G  
Additional Code 1: Not reported  
Additional Code 2: Not reported  
Additional Code 3: Not reported  
Additional Code 4: Not reported  
Additional Code 5: Not reported

**Additional Info:**

Year: 2015  
Gen EPA ID: CAL000159858

Shipment Date: 20151020  
Creation Date: 5/4/2016 22:15:55  
Receipt Date: 20151020  
Manifest ID: 014544206JJK  
Trans EPA ID: CAD008252405  
Trans Name: PACIFIC RESOURCE RECOVERY SERVICES  
Trans 2 EPA ID: Not reported  
Trans 2 Name: Not reported  
TSDF EPA ID: CAD008252405  
Trans Name: PACIFIC RESOURCE RECOVERY SERVICES  
TSDF Alt EPA ID: Not reported  
TSDF Alt Name: Not reported  
Waste Code Description: 214 - Unspecified solvent mixture  
RCRA Code: F005  
Meth Code: H061 - Fuel Blending Prior To Energy Recovery At Another Site  
Quantity Tons: 0.108  
Waste Quantity: 30  
Quantity Unit: G  
Additional Code 1: F003  
Additional Code 2: D001  
Additional Code 3: Not reported  
Additional Code 4: Not reported  
Additional Code 5: Not reported

**HWTS:**

Name: TASHIMA AUTO BODY, INC.  
Address: 8101 MONROE STREET  
Address 2: Not reported  
City,State,Zip: STANTON, CA 906800000  
EPA ID: CAL000159858  
Inactive Date: 06/30/2013  
Create Date: 11/29/1995  
Last Act Date: 10/15/2013  
Mailing Name: Not reported  
Mailing Address: 8101 MONROE AVE  
Mailing Address 2: Not reported  
Mailing City,State,Zip: STANTON, CA 906800000  
Owner Name: NOBORU TASHIMA  
Owner Address: 8101 MONROE STREET  
Owner Address 2: Not reported  
Owner City,State,Zip: STANTON, CA 906800000  
Contact Name: NOBORU TASHIMA - OWNER

Map ID  
Direction  
Distance  
Elevation

MAP FINDINGS

Site

Database(s)

EDR ID Number  
EPA ID Number

**TASHIMA AUTO BODY, INC. (Continued)**

**S113085183**

Contact Address: 8101 MONROE STREET  
Contact Address 2: Not reported  
City,State,Zip: STANTON, CA 906800000

**R327**

**ERNS 2018216887  
N/A**

**< 1/8  
1 ft.**

**10731 CHESTNUT AVE  
STANTON, CA**

**Site 8 of 19 in cluster R**

**Relative:  
Higher**

**Actual:  
68 ft.**

Incident Commons:  
NRC Report #: 1216887  
Description of Incident: CALLER STATES AN UNKNOWN OIL DISCHARGED FROM AN UNKNOWN SOURCE AT THE RESPONSIBLE PARTY'S PROPERTY AND A LARGE AMOUNT IMPACTED THE STREET.  
Type of Incident: FIXED  
Incident Cause: UNKNOWN  
Incident Date Time: 2018-06-30 07:00:00  
Incident DTG: DISCOVERED  
Incident Location: Not reported  
Location Address: 10731 CHESTNUT AVE  
Location Street 1: Not reported  
Location Street 2: Not reported  
Location Nearest City: STANTON  
Location State: CA  
Location County: ORANGE  
Location Zip: Not reported  
Distance From City: Not reported  
Distance Units: Not reported  
Direction From City: Not reported  
Lat Deg: Not reported  
Lat Min: Not reported  
Lat Sec: Not reported  
Lat Quad: Not reported  
Long Deg: Not reported  
Long Min: Not reported  
Long Sec: Not reported  
Long Quad: Not reported  
Location Section: Not reported  
Location Township: Not reported  
Location range: Not reported  
Potential Range: N  
  
Incidents:  
NRC Report #: 1216887  
Aircraft Type: Not reported  
Aircraft Model: Not reported  
Aircraft ID: Not reported  
Aircraft Fuel Capacity: Not reported  
Aircraft Fuel Capacity Units: Not reported  
Aircraft Fuel on Board: Not reported  
Aircraft Fuel on Board Units: Not reported  
Aircraft Spot Number: Not reported  
Aircraft Hanger: Not reported  
Aircraft Runway Number: Not reported  
Road Mile Marker: Not reported  
Building ID: Not reported  
Type of Fixed Object: OTHER  
Power Generating Facility: U



Map ID  
Direction  
Distance  
Elevation

MAP FINDINGS

Site

Database(s)

EDR ID Number  
EPA ID Number

(Continued)

2018216887

Generating Capacity:	Not reported
Type of Fuel:	Not reported
NPDES:	Not reported
NPDES Compliance:	U
Pipeline Type:	Not reported
DOT Regulated:	U
Pipeline Above Ground:	ABOVE
Exposed Underwater:	N
Pipeline Covered:	U
Railroad Hotline:	Not reported
Grade Crossing:	U
Location Subdivision:	Not reported
Railroad Milepost:	Not reported
Type Vehicle Involved:	Not reported
Crossing Device Type:	Not reported
Device Operational:	U
DOT Crossing Number:	Not reported
Brake Failure:	U
Description of Tank:	Not reported
Tank Above Ground:	ABOVE
Transportable Container:	U
Tank Regulated:	U
Tank Regulated By:	Not reported
Tank ID:	Not reported
Capacity of Tank:	Not reported
Capacity of Tank Units:	Not reported
Actual Amount:	Not reported
Actual Amount Units:	Not reported
Platform Rig Name:	Not reported
Platform Letter:	Not reported
Location Area ID:	Not reported
Location Block ID:	Not reported
OCSG Number:	Not reported
OCSP Number:	Not reported
State Lease Number:	Not reported
Pier Dock Number:	Not reported
Berth Slip Number:	Not reported
Continuous Release Type:	Not reported
Initial Continuous Release No:	Not reported
Continuous Release Permit:	Not reported
Allision:	U
Type of Structure:	Not reported
Structure Name:	Not reported
Structure Operational:	U
Airbag Deployed:	U
Date Tiem Normal Service:	Not reported
Service Disruption Time:	Not reported
Service Disruption Units:	Not reported
Transit Bus Flag:	Not reported
CR Begin Date:	Not reported
CR End Date:	Not reported
CR Change Date:	Not reported
FBI Contact:	Not reported
FBI Contact Date Time:	Not reported
Sub Part C Testing Req:	XXX
Conductor Testing:	Not reported
Engineer Testing:	Not reported

Map ID  
Direction  
Distance  
Elevation

MAP FINDINGS

Site

Database(s)

EDR ID Number  
EPA ID Number

(Continued)

2018216887

Trainman Testing:	Not reported
Yard Foreman Testing:	Not reported
RCL Operator Testing:	Not reported
Brakeman Testing:	Not reported
Train Dispatcher Testing:	Not reported
Signalman Testing:	Not reported
Other Employee Testing:	Not reported
Unknown Testing:	Not reported
Passenger Handling:	Not reported
Passenger Route:	XXX
Passenger Delay:	XXX

Incident Details:

NRC Report #:	1216887
Fire Involved:	N
Fire Extinguished:	U
Any Evacuations:	N
Number Evacuated:	Not reported
Who Evacuated:	Not reported
Radius of Evacuation:	Not reported
Any Injuries:	N
Number Injured:	Not reported
Number Hospitalized:	Not reported
Any Fatalities:	N
Number Fatalities:	Not reported
Any Damages:	N
Damage Amount:	Not reported
Air Corridor Closed:	N
Air Corridor Desc:	Not reported
Air Closure Time:	Not reported
Waterway Closed:	N
Waterway Desc:	Not reported
Waterway Closure Time:	Not reported
Road Closed:	N
Road Desc:	Not reported
Road Closure Time:	Not reported
Closure Direction:	Not reported
Major Artery:	N
Track Closed:	N
Track Desc:	Not reported
Track Closure Time:	Not reported
Media Interest:	UNKNOWN
Medium Desc:	LAND
Additional Medium Info:	ON THE STREET
Body of Water:	Not reported
Tributary of:	Not reported
Release Secured:	U
Estimated Duration of Release:	Not reported
Release rate:	Not reported
Desc Remedial Action:	Not reported
State Agency on Scene:	Not reported
State Agency Report Number:	Not reported
Other Agency Notified:	Not reported
Weather Conditions:	OVERCAST
Air Temperature:	Not reported
Wind Speed:	Not reported
Wind Direction:	Not reported

Map ID  
Direction  
Distance  
Elevation

MAP FINDINGS

Site

Database(s)

EDR ID Number  
EPA ID Number

(Continued)

2018216887

Water Supply Contaminated: U  
Sheen Size: Not reported  
Sheen Color: Not reported  
Direction of Sheen Travel: Not reported  
Sheen Odor Description: Not reported  
Wave Condition: Not reported  
Current Speed: Not reported  
Current Direction: Not reported  
Water Temperature: Not reported  
Track Close Dir: Not reported  
Empl Fatality: Not reported  
Pass Fatality: Not reported  
Community Impact: Not reported  
Wind Speed Unit: Not reported  
Employee Injuries: Not reported  
Passenger Injuries: Not reported  
Occupant Fatality: Not reported  
Current Speed Unit: Not reported  
Road Closure Units: Not reported  
Track Closure Units: Not reported  
Sheen Size Units: Not reported  
Additional Info: CALLER STATES WHEN IT RAINS THE OIL COULD IMPACT NEARBY STORM DRAINS.  
State Agency Notified: Not reported  
Federal Agency Notified: Not reported  
nearest River Mile Marker: Not reported  
Sheen Size Length: Not reported  
Sheen Size Length Units: Not reported  
Sheen Size Width: Not reported  
Sheen Size Width Units: Not reported  
Offshore: N  
Duration Unit: Not reported  
Release Rate Unit: Not reported  
Release Rate Rate: Not reported  
Passengers Transferred: NO

Calls:

NRC Report #: 1216887  
Site ID: 20181216887  
Date Time Received: 2018-06-30 10:16:16  
Date Time Complete: 2018-06-30 10:22:56  
Call Type: INC  
Responsible Company: TTS ENGINEERING  
Responsible Org Type: PRIVATE ENTERPRISE  
Responsible City: STANTON  
Responsible State: CA  
Responsible Zip: Not reported  
On Behalf: Not reported  
Source: TELEPHONE

Material Involved:

NRC Report #: 1216887  
Chris Code: OUN  
Case Number: 000000-00-0  
UN Number: Not reported  
Amount of Material: 0  
Unit of Measure: UNKNOWN AMOUNT

Map ID  
Direction  
Distance  
Elevation

MAP FINDINGS

Site

Database(s)

EDR ID Number  
EPA ID Number

(Continued)

2018216887

Name of Material: UNKNOWN OIL  
If Reached Water: NO  
Amount in Water: Not reported  
Unit of Measure Reach Water: Not reported

Z328 SOUTHERN CALIFORNIA EDISON - BARRE PEAKER FACILITY  
10670 DALE AVE  
< 1/8 STANTON, CA 90680  
1 ft.

RCRA-LQG 1024816464  
CAL000317813

Site 5 of 13 in cluster Z

Relative:  
Higher

Actual:  
72 ft.

RCRA-LQG:  
Date Form Received by Agency: 2018-02-27 00:00:00.0  
Handler Name: SOUTHERN CALIFORNIA EDISON - BARRE PEAKER FACILITY  
Handler Address: 10670 DALE AVE  
Handler City,State,Zip: STANTON, CA 90680-1863  
EPA ID: CAL000317813  
Contact Name: MICHAEL B WEINBERGER  
Contact Address: P.O. BOX 800  
Contact City,State,Zip: ROSEMEAD, CA 91770  
Contact Telephone: 626-302-4535  
Contact Fax: Not reported  
Contact Email: MICHAEL.B.WEINBERGER@SCE.COM  
Contact Title: TECHNICAL SPECIALIST  
EPA Region: 09  
Land Type: Private  
Federal Waste Generator Description: Large Quantity Generator  
Non-Notifier: Not reported  
Biennial Report Cycle: 2017  
Accessibility: Not reported  
Active Site Indicator: Handler Activities  
State District Owner: Not reported  
State District: Not reported  
Mailing Address: P.O. BOX 800  
Mailing City,State,Zip: ROSEMEAD, CA 91770  
Owner Name: SOUTHERN CALIFORNIA EDISON  
Owner Type: Private  
Operator Name: SOUTHERN CALIFORNIA EDISON  
Operator Type: Private  
Short-Term Generator Activity: Yes  
Importer Activity: No  
Mixed Waste Generator: No  
Transporter Activity: No  
Transfer Facility Activity: No  
Recycler Activity with Storage: No  
Small Quantity On-Site Burner Exemption: No  
Smelting Melting and Refining Furnace Exemption: No  
Underground Injection Control: No  
Off-Site Waste Receipt: No  
Universal Waste Indicator: No  
Universal Waste Destination Facility: No  
Federal Universal Waste: No  
Active Site Fed-Reg Treatment Storage and Disposal Facility: Not reported  
Active Site Converter Treatment storage and Disposal Facility: Not reported  
Active Site State-Reg Treatment Storage and Disposal Facility: Not reported  
Active Site State-Reg Handler: ---  
Federal Facility Indicator: Not reported

Map ID  
Direction  
Distance  
Elevation

MAP FINDINGS

Site

Database(s)

EDR ID Number  
EPA ID Number

**SOUTHERN CALIFORNIA EDISON - BARRE PEAKER FACILITY (Continued)**

**1024816464**

Hazardous Secondary Material Indicator:	N
Sub-Part K Indicator:	Not reported
Commercial TSD Indicator:	No
Treatment Storage and Disposal Type:	Not reported
2018 GPRA Permit Baseline:	Not on the Baseline
2018 GPRA Renewals Baseline:	Not on the Baseline
Permit Renewals Workload Universe:	Not reported
Permit Workload Universe:	Not reported
Permit Progress Universe:	Not reported
Post-Closure Workload Universe:	Not reported
Closure Workload Universe:	Not reported
202 GPRA Corrective Action Baseline:	No
Corrective Action Workload Universe:	No
Subject to Corrective Action Universe:	No
Non-TSDs Where RCRA CA has Been Imposed Universe:	No
TSDs Potentially Subject to CA Under 3004 (u)/(v) Universe:	No
TSDs Only Subject to CA under Discretionary Auth Universe:	No
Corrective Action Priority Ranking:	No NCAPS ranking
Environmental Control Indicator:	No
Institutional Control Indicator:	No
Human Exposure Controls Indicator:	N/A
Groundwater Controls Indicator:	N/A
Operating TSD Universe:	Not reported
Full Enforcement Universe:	Not reported
Significant Non-Complier Universe:	No
Unaddressed Significant Non-Complier Universe:	No
Addressed Significant Non-Complier Universe:	No
Significant Non-Complier With a Compliance Schedule Universe:	No
Financial Assurance Required:	Not reported
Handler Date of Last Change:	2018-11-26 18:57:03.0
Recognized Trader-Importer:	No
Recognized Trader-Exporter:	No
Importer of Spent Lead Acid Batteries:	No
Exporter of Spent Lead Acid Batteries:	No
Recycler Activity Without Storage:	No
Manifest Broker:	No
Sub-Part P Indicator:	No

Biennial: List of Years

Year: 2017

[Click Here for Biennial Reporting System Data:](#)

Hazardous Waste Summary:

Waste Code:	D002
Waste Description:	CORROSIVE WASTE

Waste Code:	D008
Waste Description:	LEAD

Handler - Owner Operator:

Owner/Operator Indicator:	Operator
Owner/Operator Name:	SOUTHERN CALIFORNIA EDISON
Legal Status:	Private
Date Became Current:	2007-01-01 00:00:00.
Date Ended Current:	Not reported

Map ID  
Direction  
Distance  
Elevation

MAP FINDINGS

Site

Database(s)

EDR ID Number  
EPA ID Number

**SOUTHERN CALIFORNIA EDISON - BARRE PEAKER FACILITY (Continued)**

**1024816464**

Owner/Operator Address: P.O. BOX 800  
Owner/Operator City,State,Zip: ROSEMEAD, CA 91770  
Owner/Operator Telephone: 626-302-1212  
Owner/Operator Telephone Ext: Not reported  
Owner/Operator Fax: Not reported  
Owner/Operator Email: MICHAEL.B.WEINBERGER@SCE.COM

Owner/Operator Indicator: Owner  
Owner/Operator Name: SOUTHERN CALIFORNIA EDISON  
Legal Status: Private  
Date Became Current: 2007-01-01 00:00:00.  
Date Ended Current: Not reported  
Owner/Operator Address: P.O. BOX 800  
Owner/Operator City,State,Zip: ROSEMEAD, CA 91770  
Owner/Operator Telephone: 626-302-1212  
Owner/Operator Telephone Ext: Not reported  
Owner/Operator Fax: Not reported  
Owner/Operator Email: MICHAEL.B.WEINBERGER@SCE.COM

Historic Generators:  
Receive Date: 2018-02-27 00:00:00.0  
Handler Name: SOUTHERN CALIFORNIA EDISON - BARRE PEAKER FACILITY  
Federal Waste Generator Description: Large Quantity Generator  
State District Owner: Not reported  
Large Quantity Handler of Universal Waste: No  
Recognized Trader Importer: No  
Recognized Trader Exporter: No  
Spent Lead Acid Battery Importer: No  
Spent Lead Acid Battery Exporter: No  
Current Record: Yes  
Non Storage Recycler Activity: No  
Electronic Manifest Broker: No

List of NAICS Codes and Descriptions:  
NAICS Code: 221112  
NAICS Description: FOSSIL FUEL ELECTRIC POWER GENERATION

Facility Has Received Notices of Violations:  
Violations: No Violations Found

Evaluation Action Summary:  
Evaluations: No Evaluations Found

**U329**  
**VALVO SERVICES INC**  
**8230 PACIFIC ST**  
**STANTON, CA 90680**  
**< 1/8**  
**1 ft.**

**HAZNET** **S112929073**  
**HWTS** **N/A**

**Site 7 of 8 in cluster U**

**Relative:** HAZNET:  
**Higher** Name: VALVO SERVICES INC  
**Actual:** Address: 8230 PACIFIC ST  
**71 ft.** Address 2: Not reported  
City,State,Zip: STANTON, CA 90680  
Contact: PETER VALOV

Map ID  
Direction  
Distance  
Elevation

MAP FINDINGS

Site

Database(s)

EDR ID Number  
EPA ID Number

**VALVO SERVICES INC (Continued)**

**S112929073**

Telephone: 5627086005  
Mailing Name: Not reported  
Mailing Address: 8230 PACIFIC ST  
  
Year: 2003  
Gepaid: CAC002563891  
TSD EPA ID: CAD028409019  
CA Waste Code: 241 - Tank bottom waste  
Disposal Method: T01 - Treatment, Tank  
Tons: 1.1676

**Additional Info:**

Year: 2003  
Gen EPA ID: CAC002563891

Shipment Date: 20030411  
Creation Date: 5/9/2007 18:30:21  
Receipt Date: 20030421  
Manifest ID: 21867190  
Trans EPA ID: CAR000009423  
Trans Name: Not reported  
Trans 2 EPA ID: Not reported  
Trans 2 Name: Not reported  
TSD EPA ID: CAD028409019  
Trans Name: Not reported  
TSD EPA ID: Not reported  
TSD EPA Name: Not reported  
Waste Code Description: 241 - Tank bottom waste 251 Still bottoms with halogenated organics  
RCRA Code: Not reported  
Meth Code: T01 - Treatment, Tank  
Quantity Tons: 1.1676  
Waste Quantity: 280  
Quantity Unit: G  
Additional Code 1: Not reported  
Additional Code 2: Not reported  
Additional Code 3: Not reported  
Additional Code 4: Not reported  
Additional Code 5: Not reported

**HWTS:**

Name: VALVO SERVICES INC  
Address: 8230 PACIFIC ST  
Address 2: Not reported  
City,State,Zip: STANTON, CA 90680  
EPA ID: CAC002563891  
Inactive Date: 10/05/2003  
Create Date: 04/07/2003  
Last Act Date: 04/07/2003  
Mailing Name: Not reported  
Mailing Address: 8230 PACIFIC ST  
Mailing Address 2: Not reported  
Mailing City,State,Zip: STANTON, CA 90680  
Owner Name: VALVO SVCS INC  
Owner Address: 8230 PACIFIC ST  
Owner Address 2: Not reported

Map ID  
Direction  
Distance  
Elevation

MAP FINDINGS

Site

Database(s)

EDR ID Number  
EPA ID Number

**VALVO SERVICES INC (Continued)**

**S112929073**

Owner City,State,Zip: STANTON, CA 90680  
Contact Name: PETER VALOV  
Contact Address: 8230 PACIFIC ST  
Contact Address 2: Not reported  
City,State,Zip: STANTON, CA 90680

**W330 DICHEM DRESSER / CALLA CHEMICAL**  
**8100 ELECTRIC AVENUE**  
**STANTON, CA 90680**

**ENVIROSTOR**  
**CHMIRS**  
**HIST CORTESE**

**S100184050**  
**N/A**

**< 1/8**  
**1 ft.**

**Site 17 of 26 in cluster W**

**Relative:**  
**Lower**

**Actual:**  
**67 ft.**

ENVIROSTOR:

Name: DICHEM DRESSER / CALLA CHEMICAL  
Address: 8100 ELECTRIC AVENUE  
City,State,Zip: STANTON, CA 90680  
Facility ID: 30280009  
Status: Refer: Other Agency  
Status Date: 10/25/1994  
Site Code: Not reported  
Site Type: Historical  
Site Type Detailed: \* Historical  
Acres: Not reported  
NPL: NO  
Regulatory Agencies: NONE SPECIFIED  
Lead Agency: NONE SPECIFIED  
Program Manager: Not reported  
Supervisor: \* Mmonroy  
Division Branch: Cleanup Cypress  
Assembly: 65  
Senate: 29  
Special Program: Not reported  
Restricted Use: NO  
Site Mgmt Req: NONE SPECIFIED  
Funding: Not reported  
Latitude: 33.80466  
Longitude: -117.9907  
APN: NONE SPECIFIED  
Past Use: NONE SPECIFIED  
Potential COC: \* HYDROCARBON SOLVENTS \* AQUEOUS SOLUTION WITH METALS \* CONTAMINATED SOIL \* DETERGENT & SOAP \* ACID SOLUTION WITHOUT METALS \* UNSPECIFIED ACID SOLUTION \* UNSPECIFIED AQUEOUS SOLUTION \* UNSPECIFIED OIL CONTAINING WASTE \* UNSPECIFIED SLUDGE WASTE \* UNSPECIFIED SOLVENT MIXTURES Chromium VI  
Confirmed COC: NONE SPECIFIED  
Potential Description: NONE SPECIFIED  
Alias Name: CALLA CHEMICAL  
Alias Type: Alternate Name  
Alias Name: DIVERSIFIED CHEMICAL CORPORATION  
Alias Type: Alternate Name  
Alias Name: DRESSER DICHEM-STANTON-MAGCOBAR DIV  
Alias Type: Alternate Name  
Alias Name: MAGCOBAR NORTH AMERICA (DRESSER DIV)  
Alias Type: Alternate Name  
Alias Name: CAD000632984  
Alias Type: EPA Identification Number  
Alias Name: 110002628648  
Alias Type: EPA (FRS #)



Map ID  
Direction  
Distance  
Elevation

MAP FINDINGS

Site

Database(s)

EDR ID Number  
EPA ID Number

**DICHEM DRESSER / CALLA CHEMICAL (Continued)**

**S100184050**

Alias Name: CAD000632984  
Alias Type: HWTS Identification Code  
Alias Name: 30280009  
Alias Type: Envirostor ID Number

**Completed Info:**

Completed Area Name: PROJECT WIDE  
Completed Sub Area Name: Not reported  
Completed Document Type: \* Discovery  
Completed Date: 04/20/1981  
Comments: FACILITY IDENTIFIED TIP WASTES ARE BURIED UNDER PAVED LOT

Completed Area Name: PROJECT WIDE  
Completed Sub Area Name: Not reported  
Completed Document Type: Site Screening  
Completed Date: 10/25/1994  
Comments: Because the County was overseeing the UG tank removal, Staff recommends NFA for DTSC.

Completed Area Name: PROJECT WIDE  
Completed Sub Area Name: Not reported  
Completed Document Type: Site Screening  
Completed Date: 01/09/1992  
Comments: The SSI Report was reviewed by Region 4 staff. The former Diversified Chemical Corp. (Di-Chem) property occupied both sides of Electric Ave. N. of Court St. in the City of Stanton, Orange County. Presently, the property is occupied by: Paint Illustrations by Linda, California Comfort Vans, Boyd's Hotrods, and Charbonneau Tractor Maintenance. All the properties have controled access. The buildings are still in place but the underground tanks are either removed or in process of being removed under the oversight of Orange County Health Care Agency. EPA recommended NFA because: a clay layer overlies the drinking water aquifers; there is a lack of drinking water or food chain targets via surface water; and low potential for air release because the major- ity of the site is paved. No sampling was done by EPA, but results of OCHCA's sampling (1989) done during underground tank removal was used. Staff recommends PEARM to determine if there is a risk that DTSC should address in the future.

Completed Area Name: PROJECT WIDE  
Completed Sub Area Name: Not reported  
Completed Document Type: Site Screening  
Completed Date: 05/19/1989  
Comments: ON CORTESE LIST SOIL CONTAMINATION WITH TOLUENE, BENZENE AND XYLENE DOCUMENTED SITE SCREENING DONE FIT PA REASSESSMENT COMPLETED 8/22/89 RECOMMENDED HIGH PRIORITY SSI UNDER CERCLA; DHS CONCURS WITH RECOMMENDATION

Completed Area Name: PROJECT WIDE  
Completed Sub Area Name: Not reported  
Completed Document Type: Site Screening  
Completed Date: 11/07/1986  
Comments: SITE SCREENING DONE SITE WAS REFERRED TO ORANGE CO HEALTH DEPT FOR INVESTIGATION IN APRIL, 1985; STAFF CONCURS WITH 3012 RCRA ACTION STAT Not reported

Completed Area Name: PROJECT WIDE  
Completed Sub Area Name: Not reported

Map ID  
Direction  
Distance  
Elevation

MAP FINDINGS

Site

Database(s)

EDR ID Number  
EPA ID Number

**DICHEM DRESSER / CALLA CHEMICAL (Continued)**

**S100184050**

Completed Document Type: Preliminary Assessment Report  
Completed Date: 09/01/1984  
Comments: A DIV OF MAGCOBAR NORTH AMERICA DIV OF HOUSTON, TX. KNOWN AS DRESSER INDUSTRIES OR DICHEM. CALLA CHEM IS A SUBSIDIARY OF PARENT CORP & SOAP MFG PROCESSING WASTE TYPE: CLARIFIER SLUDGE, TOLUENES XYLENES, BENZENES, CARBON DISULFIDE, HYDROFLUORIC ACID. 5/80 DHS RECEIVED A COMPLAINT FROM THE SIERRA CLUB: IMPROPER DISPOSAL OF HYDROFLUORIC ACID TO CORROD- ED SUMP & LEAKING OF CHEM STORAGE TANKS FINAL STRATEGY RECOM INSP FOR CONTAINMENT & STORAGE FAC DHS IWS - SOURCE ACT: MFG INDUST CLEANG COMPOUNDS. OILFIELD CHEMS. YR OF OPER: 1960 - PRESENT. SUBMIT TO EPA VIOLATION CORRECTED\*MAJOR CHANGE STARTED IN LATE 1980. IN- STALLATION OF 8 UG TANKS & RESURFACING OF THE YARD PRELIM ASSESS DONE RCRA 3012

Future Area Name: Not reported  
Future Sub Area Name: Not reported  
Future Document Type: Not reported  
Future Due Date: Not reported  
Schedule Area Name: Not reported  
Schedule Sub Area Name: Not reported  
Schedule Document Type: Not reported  
Schedule Due Date: Not reported  
Schedule Revised Date: Not reported

**CHMIRS:**

Name: Not reported  
Address: 8100 ELECTRIC AVE  
City,State,Zip: STANTON, CA 90680  
OES Incident Number: 10-4612  
OES notification: 08/02/2010  
OES Date: Not reported  
OES Time: Not reported  
**Date Completed: Not reported**  
Property Use: Not reported  
Agency Id Number: Not reported  
Agency Incident Number: Not reported  
Time Notified: Not reported  
Time Completed: Not reported  
Surrounding Area: Not reported  
Estimated Temperature: Not reported  
Property Management: Not reported  
More Than Two Substances Involved?: Not reported  
Resp Agncy Personel # Of Decontaminated: Not reported  
Responding Agency Personel # Of Injuries: Not reported  
Responding Agency Personel # Of Fatalities: Not reported  
Others Number Of Decontaminated: Not reported  
Others Number Of Injuries: Not reported  
Others Number Of Fatalities: Not reported  
Vehicle Make/year: Not reported  
Vehicle License Number: Not reported  
Vehicle State: Not reported  
Vehicle Id Number: Not reported  
CA DOT PUC/ICC Number: Not reported  
Company Name: Not reported  
Reporting Officer Name/ID: Not reported  
Report Date: Not reported  
Facility Telephone: Not reported

Map ID  
Direction  
Distance  
Elevation

MAP FINDINGS

Site

Database(s)

EDR ID Number  
EPA ID Number

**DICHEM DRESSER / CALLA CHEMICAL (Continued)**

**S100184050**

Waterway Involved:	Yes
Waterway:	Storm drain
Spill Site:	Merchant/Business
Cleanup By:	Unknown
Containment:	Not reported
What Happened:	Not reported
Type:	Not reported
Measure:	Unknown
Other:	Not reported
Date/Time:	1730
Year:	2010
Agency:	NRC
Incident Date:	7/19/2010
Admin Agency:	Orange County Emergency Management Division
Amount:	Not reported
Contained:	Unknown
Site Type:	Storm drain
E Date:	Not reported
Substance:	Unknown Material
Unknown:	Not reported
Substance #2:	Not reported
Substance #3:	Not reported
Evacuations:	Not reported
Number of Injuries:	Not reported
Number of Fatalities:	Not reported
#1 Pipeline:	Not reported
#2 Pipeline:	Not reported
#3 Pipeline:	Not reported
#1 Vessel >= 300 Tons:	Not reported
#2 Vessel >= 300 Tons:	Not reported
#3 Vessel >= 300 Tons:	Not reported
Evacs:	Not reported
Injuries:	Not reported
Fatals:	Not reported
Comments:	Not reported
Description:	Per NRC report #949692 "Caller is reporting that chemicals are being manufactured for detailing automobiles in a ware house. Caller stated at the end of the day the floor is washed down and the material is flowing out into the street and gutter."

**HIST CORTESE:**

edr_fname:	DICHEM DRESSER / CALLA CH
edr_fadd1:	8100 ELECTRIC
City,State,Zip:	STANTON, CA 90680
Region:	CORTESE
Facility County Code:	30
Reg By:	CALSI
Reg Id:	30280009

Map ID	MAP FINDINGS			EDR ID Number
Direction				EPA ID Number
Distance				
Elevation	Site	Database(s)		

<b>M331</b>	<b>VINYARD SYSTEMS MFG</b>	<b>FINDS</b>	<b>1023690134</b>
<b>&lt; 1/8</b>	<b>8422 STANDUSTRIAL ST</b>	<b>ECHO</b>	<b>N/A</b>
<b>1 ft.</b>	<b>STANTON, CA 90680</b>		
	<b>Site 28 of 40 in cluster M</b>		
<b>Relative:</b>	<b>FINDS:</b>		
<b>Higher</b>	Registry ID: 110070087116		
<b>Actual:</b>	Click Here:		
<b>72 ft.</b>	Environmental Interest/Information System:		
	US National Pollutant Discharge Elimination System (NPDES) module of the Compliance Information System (ICIS) tracks surface water permits issued under the Clean Water Act. Under NPDES, all facilities that discharge pollutants from any point source into waters of the United States are required to obtain a permit. The permit will likely contain limits on what can be discharged, impose monitoring and reporting requirements, and include other provisions to ensure that the discharge does not adversely affect water quality.		
	<u>Click this hyperlink</u> while viewing on your computer to access additional FINDS: detail in the EDR Site Report.		
	<b>ECHO:</b>		
	Envid: 1023690134		
	Registry ID: 110070087116		
	DFR URL: <a href="http://echo.epa.gov/detailed-facility-report?fid=110070087116">http://echo.epa.gov/detailed-facility-report?fid=110070087116</a>		
	Name: VINYARD SYSTEMS MFG		
	Address: 8422 STANDUSTRIAL ST		
	City,State,Zip: STANTON, CA 90680		
<hr/>			
<b>W332</b>	<b>DRESSER DICHEM-STANTON-MAGCOBAR DIV</b>	<b>SEMS-ARCHIVE</b>	<b>1000240440</b>
<b>&lt; 1/8</b>	<b>8100 ELECTRIC AVE</b>	<b>RCRA NonGen / NLR</b>	<b>CAD000632984</b>
<b>1 ft.</b>	<b>STANTON, CA 90680</b>		
	<b>Site 18 of 26 in cluster W</b>		
<b>Relative:</b>	<b>SEMS Archive:</b>		
<b>Lower</b>	Site ID: 0900946		
<b>Actual:</b>	EPA ID: CAD000632984		
<b>67 ft.</b>	Name: DICHEM/DRESSER & CALLA CHEMICAL		
	Address: 8100 ELECTRIC AVE		
	Address 2: Not reported		
	City,State,Zip: STANTON, CA 90680		
	Cong District: 38		
	FIPS Code: 06059		
	FF: N		
	NPL: Not on the NPL		
	Non NPL Status: NFRAP-Site does not qualify for the NPL based on existing information		
	<b>SEMS Archive Detail:</b>		
	Region: 09		
	Site ID: 0900946		
	EPA ID: CAD000632984		
	Site Name: DICHEM/DRESSER & CALLA CHEMICAL		
	NPL: N		
	FF: N		
	OU: 00		
	Action Code: VS		
	Action Name: ARCH SITE		

Map ID  
Direction  
Distance  
Elevation

MAP FINDINGS

Site

Database(s)

EDR ID Number  
EPA ID Number

**DRESSER DICHEM-STANTON-MAGCOBAR DIV (Continued)**

**1000240440**

SEQ:	1
Start Date:	Not reported
Finish Date:	1990-03-22 05:00:00
Qual:	Not reported
Current Action Lead:	EPA Perf In-Hse
Region:	09
Site ID:	0900946
EPA ID:	CAD000632984
Site Name:	DICHEM/DRESSER & CALLA CHEMICAL
NPL:	N
FF:	N
OU:	00
Action Code:	PA
Action Name:	PA
SEQ:	1
Start Date:	Not reported
Finish Date:	1988-09-01 04:00:00
Qual:	H
Current Action Lead:	EPA Perf
Region:	09
Site ID:	0900946
EPA ID:	CAD000632984
Site Name:	DICHEM/DRESSER & CALLA CHEMICAL
NPL:	N
FF:	N
OU:	00
Action Code:	SI
Action Name:	SI
SEQ:	1
Start Date:	Not reported
Finish Date:	1990-03-22 05:00:00
Qual:	N
Current Action Lead:	EPA Perf
Region:	09
Site ID:	0900946
EPA ID:	CAD000632984
Site Name:	DICHEM/DRESSER & CALLA CHEMICAL
NPL:	N
FF:	N
OU:	00
Action Code:	DS
Action Name:	DISCVRY
SEQ:	1
Start Date:	1985-01-01 06:00:00
Finish Date:	1985-01-01 06:00:00
Qual:	Not reported
Current Action Lead:	St Perf
Region:	09
Site ID:	0900946
EPA ID:	CAD000632984
Site Name:	DICHEM/DRESSER & CALLA CHEMICAL
NPL:	N
FF:	N

Map ID  
Direction  
Distance  
Elevation

MAP FINDINGS

Site

Database(s)

EDR ID Number  
EPA ID Number

**DRESSER DICHEM-STANTON-MAGCOBAR DIV (Continued)**

**1000240440**

OU: 00  
Action Code: PA  
Action Name: PA  
SEQ: 2  
Start Date: 1985-01-01 06:00:00  
Finish Date: 1987-06-01 04:00:00  
Qual: L  
Current Action Lead: St Perf

**RCRA NonGen / NLR:**

Date Form Received by Agency: 1980-08-18 00:00:00.0  
Handler Name: DRESSER DICHEM-STANTON-MAGCOBAR DIV  
Handler Address: 8100 ELECTRIC AVE  
Handler City,State,Zip: STANTON, CA 90680  
EPA ID: CAD000632984  
Contact Name: ENVIRONMENTAL MANAGER  
Contact Address: 8100 ELECTRIC AVE  
Contact City,State,Zip: STANTON, CA 90680  
Contact Telephone: 713-972-3873  
Contact Fax: Not reported  
Contact Email: Not reported  
Contact Title: Not reported  
EPA Region: 09  
Land Type: Not reported  
Federal Waste Generator Description: Not a generator, verified  
Non-Notifier: Not reported  
Biennial Report Cycle: Not reported  
Accessibility: Not reported  
Active Site Indicator: Not reported  
State District Owner: CA  
State District: 4  
Mailing Address: ELECTRIC AVE  
Mailing City,State,Zip: STANTON, CA 90680  
Owner Name: WESTERN AVENUE PROPERTIES  
Owner Type: Private  
Operator Name: NOT REQUIRED  
Operator Type: Private  
Short-Term Generator Activity: No  
Importer Activity: No  
Mixed Waste Generator: No  
Transporter Activity: No  
Transfer Facility Activity: No  
Recycler Activity with Storage: No  
Small Quantity On-Site Burner Exemption: No  
Smelting Melting and Refining Furnace Exemption: No  
Underground Injection Control: No  
Off-Site Waste Receipt: No  
Universal Waste Indicator: No  
Universal Waste Destination Facility: No  
Federal Universal Waste: No  
Active Site Fed-Reg Treatment Storage and Disposal Facility: Not reported  
Active Site Converter Treatment storage and Disposal Facility: Not reported  
Active Site State-Reg Treatment Storage and Disposal Facility: Not reported  
Active Site State-Reg Handler: ---  
Federal Facility Indicator: Not reported  
Hazardous Secondary Material Indicator: NN

Map ID  
Direction  
Distance  
Elevation

MAP FINDINGS

Site

Database(s)

EDR ID Number  
EPA ID Number

**DRESSER DICHEM-STANTON-MAGCOBAR DIV (Continued)**

**1000240440**

Sub-Part K Indicator:	Not reported
Commercial TSD Indicator:	No
Treatment Storage and Disposal Type:	Not reported
2018 GPRA Permit Baseline:	Not on the Baseline
2018 GPRA Renewals Baseline:	Not on the Baseline
Permit Renewals Workload Universe:	Not reported
Permit Workload Universe:	Not reported
Permit Progress Universe:	Not reported
Post-Closure Workload Universe:	Not reported
Closure Workload Universe:	Not reported
202 GPRA Corrective Action Baseline:	No
Corrective Action Workload Universe:	No
Subject to Corrective Action Universe:	No
Non-TSDFs Where RCRA CA has Been Imposed Universe:	No
TSDFs Potentially Subject to CA Under 3004 (u)/(v) Universe:	No
TSDFs Only Subject to CA under Discretionary Auth Universe:	No
Corrective Action Priority Ranking:	No NCAPS ranking
Environmental Control Indicator:	No
Institutional Control Indicator:	No
Human Exposure Controls Indicator:	N/A
Groundwater Controls Indicator:	N/A
Operating TSDF Universe:	Not reported
Full Enforcement Universe:	Not reported
Significant Non-Complier Universe:	No
Unaddressed Significant Non-Complier Universe:	No
Addressed Significant Non-Complier Universe:	No
Significant Non-Complier With a Compliance Schedule Universe:	No
Financial Assurance Required:	Not reported
Handler Date of Last Change:	2000-09-15 17:29:09.0
Recognized Trader-Importer:	No
Recognized Trader-Exporter:	No
Importer of Spent Lead Acid Batteries:	No
Exporter of Spent Lead Acid Batteries:	No
Recycler Activity Without Storage:	Not reported
Manifest Broker:	Not reported
Sub-Part P Indicator:	No

**Handler - Owner Operator:**

Owner/Operator Indicator:	Operator
Owner/Operator Name:	NOT REQUIRED
Legal Status:	Private
Date Became Current:	Not reported
Date Ended Current:	Not reported
Owner/Operator Address:	NOT REQUIRED
Owner/Operator City,State,Zip:	NOT REQUIRED, ME 99999
Owner/Operator Telephone:	415-555-1212
Owner/Operator Telephone Ext:	Not reported
Owner/Operator Fax:	Not reported
Owner/Operator Email:	Not reported

Owner/Operator Indicator:	Owner
Owner/Operator Name:	WESTERN AVENUE PROPERTIES
Legal Status:	Private
Date Became Current:	Not reported
Date Ended Current:	Not reported
Owner/Operator Address:	NOT REQUIRED

Map ID  
Direction  
Distance  
Elevation

MAP FINDINGS

Site

Database(s)

EDR ID Number  
EPA ID Number

**DRESSER DICHEM-STANTON-MAGCOBAR DIV (Continued)**

**1000240440**

Owner/Operator City,State,Zip: NOT REQUIRED, ME 99999  
Owner/Operator Telephone: 415-555-1212  
Owner/Operator Telephone Ext: Not reported  
Owner/Operator Fax: Not reported  
Owner/Operator Email: Not reported

Historic Generators:

Receive Date: 1980-08-18 00:00:00.0  
Handler Name: DRESSER DICHEM-STANTON-MAGCOBAR DIV  
Federal Waste Generator Description: Not a generator, verified  
State District Owner: CA  
Large Quantity Handler of Universal Waste: No  
Recognized Trader Importer: No  
Recognized Trader Exporter: No  
Spent Lead Acid Battery Importer: No  
Spent Lead Acid Battery Exporter: No  
Current Record: Yes  
Non Storage Recycler Activity: Not reported  
Electronic Manifest Broker: Not reported

List of NAICS Codes and Descriptions:

NAICS Codes: No NAICS Codes Found

Facility Has Received Notices of Violations:

Violations: No Violations Found

Evaluation Action Summary:

Evaluations: No Evaluations Found

**Z333 BARRE GENERATING STATION**  
**10670 DALE AVE.**  
**< 1/8 STANTON, CA 90680**  
**1 ft.**

**FINDS 1012222014**  
**N/A**

**Site 6 of 13 in cluster Z**

**Relative:**  
**Higher**  
**Actual:**  
**72 ft.**

FINDS:  
Registry ID: 110040571011

Click Here:

Environmental Interest/Information System:

CAMDBS (Clean Air Markets Division Business System) is a national information system that supports the implementation of market-based air pollution control programs administered by the Clean Air Markets Division, within the Office of Air and Radiation. These programs include the Acid Rain Program, established by Title IV of the Clean Air Act Amendments of 1990, and regional programs designed reduce the transport of ozone. These emissions trading programs allows regulated facilities (primarily electric utilities) to adopt the most cost-effective strategies to reduce emissions at their units. Units that reduce their emissions below the number of allowances they hold -- each allowance is equivalent to one ton of sulfur dioxide or nitrogen oxides -- may trade allowances with other units in their system, sell them to other utilities on the open market or through EPA auctions, or bank them to cover emissions in future years. CAMDBS



Map ID  
Direction  
Distance  
Elevation

MAP FINDINGS

Site

Database(s)

EDR ID Number  
EPA ID Number

**BARRE GENERATING STATION (Continued)**

**1012222014**

functions include registering responsible officials, establishing allowance accounts, reporting hourly emissions data, and transferring allowances between accounts.  
US Emissions & Generation Resource Database (EGRID) contains data on emissions and resource mix for virtually every power plant and company that generates electricity in the United States.  
ELECTRIC GENERATOR  
GREENHOUSE GAS REPORTER

[Click this hyperlink](#) while viewing on your computer to access additional FINDS: detail in the EDR Site Report.

**W334**

**G & G AUTO  
8100 ELECTRIC AVE  
STANTON, CA 90680**

**RCRA-SQG  
FINDS  
ECHO**

**1000114750  
CAD981443872**

**< 1/8  
1 ft.**

**Site 19 of 26 in cluster W**

**Relative:  
Lower**

**Actual:  
67 ft.**

RCRA-SQG:  
Date Form Received by Agency: 1986-09-10 00:00:00.0  
Handler Name: G & G AUTO  
Handler Address: 8100 ELECTRIC AVE  
Handler City,State,Zip: STANTON, CA 90680  
EPA ID: CAD981443872  
Contact Name: ENVIRONMENTAL MANAGER  
Contact Address: 8100 ELECTRIC AVE  
Contact City,State,Zip: STANTON, CA 90680  
Contact Telephone: 714-952-4385  
Contact Fax: Not reported  
Contact Email: Not reported  
Contact Title: Not reported  
EPA Region: 09  
Land Type: Not reported  
Federal Waste Generator Description: Small Quantity Generator  
Non-Notifier: Not reported  
Biennial Report Cycle: Not reported  
Accessibility: Not reported  
Active Site Indicator: Handler Activities  
State District Owner: CA  
State District: 4  
Mailing Address: ELECTRIC AVE  
Mailing City,State,Zip: STANTON, CA 90680  
Owner Name: GLEN GROSS  
Owner Type: Private  
Operator Name: NOT REQUIRED  
Operator Type: Private  
Short-Term Generator Activity: No  
Importer Activity: No  
Mixed Waste Generator: No  
Transporter Activity: No  
Transfer Facility Activity: No  
Recycler Activity with Storage: No  
Small Quantity On-Site Burner Exemption: No  
Smelting Melting and Refining Furnace Exemption: No  
Underground Injection Control: No  
Off-Site Waste Receipt: No  
Universal Waste Indicator: No  
Universal Waste Destination Facility: No  
Federal Universal Waste: No

Map ID  
Direction  
Distance  
Elevation

MAP FINDINGS

Site

Database(s)

EDR ID Number  
EPA ID Number

**G & G AUTO (Continued)**

**1000114750**

Active Site Fed-Reg Treatment Storage and Disposal Facility:	Not reported
Active Site Converter Treatment storage and Disposal Facility:	Not reported
Active Site State-Reg Treatment Storage and Disposal Facility:	Not reported
Active Site State-Reg Handler:	---
Federal Facility Indicator:	Not reported
Hazardous Secondary Material Indicator:	NN
Sub-Part K Indicator:	Not reported
Commercial TSD Indicator:	No
Treatment Storage and Disposal Type:	Not reported
2018 GPRA Permit Baseline:	Not on the Baseline
2018 GPRA Renewals Baseline:	Not on the Baseline
Permit Renewals Workload Universe:	Not reported
Permit Workload Universe:	Not reported
Permit Progress Universe:	Not reported
Post-Closure Workload Universe:	Not reported
Closure Workload Universe:	Not reported
202 GPRA Corrective Action Baseline:	No
Corrective Action Workload Universe:	No
Subject to Corrective Action Universe:	No
Non-TSDFs Where RCRA CA has Been Imposed Universe:	No
TSDFs Potentially Subject to CA Under 3004 (u)/(v) Universe:	No
TSDFs Only Subject to CA under Discretionary Auth Universe:	No
Corrective Action Priority Ranking:	No NCAPS ranking
Environmental Control Indicator:	No
Institutional Control Indicator:	No
Human Exposure Controls Indicator:	N/A
Groundwater Controls Indicator:	N/A
Operating TSDF Universe:	Not reported
Full Enforcement Universe:	Not reported
Significant Non-Complier Universe:	No
Unaddressed Significant Non-Complier Universe:	No
Addressed Significant Non-Complier Universe:	No
Significant Non-Complier With a Compliance Schedule Universe:	No
Financial Assurance Required:	Not reported
Handler Date of Last Change:	2000-09-15 17:29:34.0
Recognized Trader-Importer:	No
Recognized Trader-Exporter:	No
Importer of Spent Lead Acid Batteries:	No
Exporter of Spent Lead Acid Batteries:	No
Recycler Activity Without Storage:	Not reported
Manifest Broker:	Not reported
Sub-Part P Indicator:	No

**Handler - Owner Operator:**

Owner/Operator Indicator:	Owner
Owner/Operator Name:	GLEN GROSS
Legal Status:	Private
Date Became Current:	Not reported
Date Ended Current:	Not reported
Owner/Operator Address:	NOT REQUIRED
Owner/Operator City,State,Zip:	NOT REQUIRED, ME 99999
Owner/Operator Telephone:	415-555-1212
Owner/Operator Telephone Ext:	Not reported
Owner/Operator Fax:	Not reported
Owner/Operator Email:	Not reported

Map ID  
Direction  
Distance  
Elevation

MAP FINDINGS

Site

Database(s)

EDR ID Number  
EPA ID Number

**G & G AUTO (Continued)**

**1000114750**

Owner/Operator Indicator:	Operator
Owner/Operator Name:	NOT REQUIRED
Legal Status:	Private
Date Became Current:	Not reported
Date Ended Current:	Not reported
Owner/Operator Address:	NOT REQUIRED
Owner/Operator City,State,Zip:	NOT REQUIRED, ME 99999
Owner/Operator Telephone:	415-555-1212
Owner/Operator Telephone Ext:	Not reported
Owner/Operator Fax:	Not reported
Owner/Operator Email:	Not reported

Historic Generators:

Receive Date:	1986-09-10 00:00:00.0
Handler Name:	G & G AUTO
Federal Waste Generator Description:	Small Quantity Generator
State District Owner:	CA
Large Quantity Handler of Universal Waste:	No
Recognized Trader Importer:	No
Recognized Trader Exporter:	No
Spent Lead Acid Battery Importer:	No
Spent Lead Acid Battery Exporter:	No
Current Record:	Yes
Non Storage Recycler Activity:	Not reported
Electronic Manifest Broker:	Not reported

List of NAICS Codes and Descriptions:

NAICS Codes:	No NAICS Codes Found
--------------	----------------------

Facility Has Received Notices of Violations:

Violations:	No Violations Found
-------------	---------------------

Evaluation Action Summary:

Evaluations:	No Evaluations Found
--------------	----------------------

FINDS:

Registry ID:	110009536760
--------------	--------------

[Click Here:](#)

Environmental Interest/Information System:

RCRAInfo is a national information system that supports the Resource Conservation and Recovery Act (RCRA) program through the tracking of events and activities related to facilities that generate, transport, and treat, store, or dispose of hazardous waste. RCRAInfo allows RCRA program staff to track the notification, permit, compliance, and corrective action activities required under RCRA.

Registry ID:	110002628648
--------------	--------------

[Click Here:](#)

Environmental Interest/Information System:

RCRAInfo is a national information system that supports the Resource Conservation and Recovery Act (RCRA) program through the tracking of events and activities related to facilities that generate, transport,

Map ID  
Direction  
Distance  
Elevation

MAP FINDINGS

Site

Database(s)

EDR ID Number  
EPA ID Number

**G & G AUTO (Continued)**

**1000114750**

and treat, store, or dispose of hazardous waste. RCRAInfo allows RCRA program staff to track the notification, permit, compliance, and corrective action activities required under RCRA.

[Click this hyperlink](#) while viewing on your computer to access additional FINDS: detail in the EDR Site Report.

**ECHO:**

Envid: 1000114750  
Registry ID: 110009536760  
DFR URL: <http://echo.epa.gov/detailed-facility-report?fid=110009536760>  
Name: G & G AUTO  
Address: 8100 ELECTRIC AVE  
City,State,Zip: STANTON, CA 90680

Envid: 1000114750  
Registry ID: 110002628648  
DFR URL: <http://echo.epa.gov/detailed-facility-report?fid=110002628648>  
Name: DRESSER DICHEM-STANTON-MAGCOBAR DIV  
Address: 8100 ELECTRIC AVE  
City,State,Zip: STANTON, CA 90680

**W335 DRESSER DICHEM-STANTON-MAGCOBAR DIV**  
**8100 ELECTRIC AVE**  
**STANTON, CA 90680**

**HAZNET S123751709**  
**HWTS N/A**

**< 1/8**  
**1 ft.**

**Site 20 of 26 in cluster W**

**Relative:**  
**Lower**

**Actual:**  
**67 ft.**

**HAZNET:**  
Name: DRESSER DICHEM-STANTON-MAGCOBAR DIV  
Address: 8100 ELECTRIC AVE  
Address 2: Not reported  
City,State,Zip: STANTON, CA 906800000  
Contact: INACTIVE PER UNDELIVR. SURVEY  
Telephone: --  
Mailing Name: Not reported  
Mailing Address: 8100 ELECTRIC AVE  
  
Year: 1984  
Gepaid: CAD000632984  
TSD EPA ID: CAT080010283  
CA Waste Code: 132 - Aqueous solution with metals (< restricted levels and (Alkaline solution (pH >= 12.5) with metals))  
Disposal Method: D81 - Disposal, Land Application  
Tons: 20.85  
  
Year: 1984  
Gepaid: CAD000632984  
TSD EPA ID: CAT000646117  
CA Waste Code: 141 - Off-specification, aged or surplus inorganics  
Disposal Method: D99 - Disposal, Other  
Tons: 0.2085  
  
Year: 1984  
Gepaid: CAD000632984  
TSD EPA ID: CAT000646117  
CA Waste Code: 511 - Empty pesticide containers 30 gallons or more  
Disposal Method: 94 -

Map ID  
Direction  
Distance  
Elevation

MAP FINDINGS

Site

Database(s)

EDR ID Number  
EPA ID Number

**DRESSER DICHEM-STANTON-MAGCOBAR DIV (Continued)**

**S123751709**

Tons:	1.2
Year:	1984
Gepaid:	CAD000632984
TSD EPA ID:	CAT000646117
CA Waste Code:	511 - Empty pesticide containers 30 gallons or more
Disposal Method:	D80 - Disposal, Land Fill
Tons:	0.85
Year:	1984
Gepaid:	CAD000632984
TSD EPA ID:	CAT080010283
CA Waste Code:	111 -
Disposal Method:	D81 - Disposal, Land Application
Tons:	20.85
Year:	1984
Gepaid:	CAD000632984
TSD EPA ID:	CAT080010283
CA Waste Code:	132 - Aqueous solution with metals (< restricted levels and (Alkaline solution (pH >= 12.5) with metals))
Disposal Method:	D80 - Disposal, Land Fill
Tons:	20.016
Year:	1984
Gepaid:	CAD000632984
TSD EPA ID:	CAT080010283
CA Waste Code:	122 - Alkaline solution without metals pH >= 12.5
Disposal Method:	D81 - Disposal, Land Application
Tons:	41.7
Year:	1984
Gepaid:	CAD000632984
TSD EPA ID:	CAT000646117
CA Waste Code:	511 - Empty pesticide containers 30 gallons or more
Disposal Method:	D99 - Disposal, Other
Tons:	2.05
Year:	1983
Gepaid:	CAD000632984
TSD EPA ID:	CAD067786749
CA Waste Code:	214 - Unspecified solvent mixture
Disposal Method:	D80 - Disposal, Land Fill
Tons:	20.85
Year:	1983
Gepaid:	CAD000632984
TSD EPA ID:	CAD067786749
CA Waste Code:	181 - Other inorganic solid waste
Disposal Method:	D80 - Disposal, Land Fill
Tons:	20.85

[Click this hyperlink](#) while viewing on your computer to access  
2 additional CA HAZNET: record(s) in the EDR Site Report.

Map ID  
Direction  
Distance  
Elevation

MAP FINDINGS

Site

Database(s)

EDR ID Number  
EPA ID Number

DRESSER DICHEM-STANTON-MAGCOBAR DIV (Continued)

S123751709

HWTS:

Name: DRESSER DICHEM-STANTON-MAGCOBAR DIV  
Address: 8100 ELECTRIC AVE  
Address 2: Not reported  
City,State,Zip: STANTON, CA 906800000  
EPA ID: CAD000632984  
Inactive Date: 01/01/1995  
Create Date: 07/23/1982  
Last Act Date: 08/10/2004  
Mailing Name: Not reported  
Mailing Address: 8100 ELECTRIC AVE  
Mailing Address 2: Not reported  
Mailing City,State,Zip: STANTON, CA 906800000  
Owner Name: WESTERN AVENUE PROPERTIES  
Owner Address: --  
Owner Address 2: Not reported  
Owner City,State,Zip: --, 99 --  
Contact Name: INACTIVE PER UNDELIVR. SURVEY  
Contact Address: 11-28-94  
Contact Address 2: Not reported  
City,State,Zip: --, 99 --

W336 WESTERN AVENUE PROPERTIES  
8100 ELECTRIC AVE  
< 1/8 STANTON, CA 90680  
1 ft.

HAZNET S112860712  
HWTS N/A

Site 21 of 26 in cluster W

Relative:  
Lower  
Actual:  
67 ft.

HAZNET:

Name: WESTERN AVENUE PROPERTIES  
Address: 8100 ELECTRIC AVE  
Address 2: Not reported  
City,State,Zip: STANTON, CA 906800000  
Contact: GREG KOZLOWSKI  
Telephone: 7149397560  
Mailing Name: Not reported  
Mailing Address: 33 CITY BLVD WEST STE 1640  
  
Year: 1994  
Gepaid: CAC001021736  
TSD EPA ID: CAT080011059  
CA Waste Code: 221 - Waste oil and mixed oil  
Disposal Method: R01 - Recycler  
Tons: 1.045

Additional Info:

Year: 1994  
Gen EPA ID: CAC001021736  
  
Shipment Date: 19940408  
Creation Date: 10/5/1995 0:00:00  
Receipt Date: 19940408  
Manifest ID: 92126462  
Trans EPA ID: CAD983640467  
Trans Name: Not reported  
Trans 2 EPA ID: Not reported

Map ID  
Direction  
Distance  
Elevation

MAP FINDINGS

Site

Database(s)

EDR ID Number  
EPA ID Number

**WESTERN AVENUE PROPERTIES (Continued)**

**S112860712**

Trans 2 Name: Not reported  
TSDF EPA ID: CAT080011059  
Trans Name: Not reported  
TSDF Alt EPA ID: Not reported  
TSDF Alt Name: Not reported  
Waste Code Description: 221 - Waste oil and mixed oil  
RCRA Code: Not reported  
Meth Code: R01 - Recycler  
Quantity Tons: 1.045  
Waste Quantity: 275  
Quantity Unit: G  
Additional Code 1: Not reported  
Additional Code 2: Not reported  
Additional Code 3: Not reported  
Additional Code 4: Not reported  
Additional Code 5: Not reported

**HWTS:**

Name: WESTERN AVENUE PROPERTIES  
Address: 8100 ELECTRIC AVE  
Address 2: Not reported  
City,State,Zip: STANTON, CA 906800000  
EPA ID: CAC001021736  
Inactive Date: 10/25/2000  
Create Date: 04/07/1994  
Last Act Date: 10/25/2000  
Mailing Name: Not reported  
Mailing Address: 33 CITY BLVD WEST STE 1640  
Mailing Address 2: Not reported  
Mailing City,State,Zip: ORANGE, CA 926680000  
Owner Name: WESTERN AVENUE PROPERTIES  
Owner Address: 33 CITY BLVD WEST STE 1640  
Owner Address 2: Not reported  
Owner City,State,Zip: ORANGE, CA 926680000  
Contact Name: GREG KOZLOWSKI  
Contact Address: 33 CITY BLVD STE.1640  
Contact Address 2: Not reported  
City,State,Zip: ORANGE, CA 926680000

**W337**      **1X CITY OF STOCKTON**  
**8100 ELECTRIC AVENUE**  
**< 1/8**      **STOCKTON, CA 90680**  
**1 ft.**

**Site 22 of 26 in cluster W**

**HAZNET**      **S123725723**  
**HWTS**      **N/A**

**Relative:**  
**Lower**  
**Actual:**  
**67 ft.**

HAZNET:  
Name: 1X CITY OF STOCKTON  
Address: 8100 ELECTRIC AVENUE  
Address 2: Not reported  
City,State,Zip: STOCKTON, CA 906800000  
Contact: WICKMAN, FRED/ENG ASSOC  
Telephone: 7142202220  
Mailing Name: Not reported  
Mailing Address: --  
  
Year: 1990  
Gepaid: CAC000269113

Map ID  
Direction  
Distance  
Elevation

MAP FINDINGS

Site

Database(s)

EDR ID Number  
EPA ID Number

1X CITY OF STOCKTON (Continued)

S123725723

TSD EPA ID: CAD980884183  
CA Waste Code: 352 - Other organic solids  
Disposal Method: H01 - Transfer Station  
Tons: 0.125  
  
Year: 1990  
Gepaid: CAC000269113  
TSD EPA ID: CAD980883177  
CA Waste Code: 223 - Unspecified oil-containing waste  
Disposal Method: R01 - Recycler  
Tons: 11.676

HWTS:

Name: 1X CITY OF STOCKTON  
Address: 8100 ELECTRIC AVENUE  
Address 2: Not reported  
City,State,Zip: STOCKTON, CA 906800000  
EPA ID: CAC000269113  
Inactive Date: 10/25/2000  
Create Date: 04/18/1990  
Last Act Date: 10/25/2000  
Mailing Name: Not reported  
Mailing Address: --  
Mailing Address 2: Not reported  
Mailing City,State,Zip: STOCKTON, CA 906800000  
Owner Name: CITY OF STOCKTON  
Owner Address: --  
Owner Address 2: Not reported  
Owner City,State,Zip: --, 99 --  
Contact Name: WICKMAN, FRED/ENG ASSOC  
Contact Address: --  
Contact Address 2: Not reported  
City,State,Zip: --, 99 --

Q338

BD LOOPS INC  
8161 MONROE AVE  
STANTON, CA 90680

< 1/8  
1 ft.

Site 45 of 51 in cluster Q

FINDS 1023700210  
ECHO N/A

Relative:  
Lower

FINDS:  
Registry ID: 110070097319

Actual:  
67 ft.

Click Here:

Environmental Interest/Information System:

US National Pollutant Discharge Elimination System (NPDES) module of the Compliance Information System (ICIS) tracks surface water permits issued under the Clean Water Act. Under NPDES, all facilities that discharge pollutants from any point source into waters of the United States are required to obtain a permit. The permit will likely contain limits on what can be discharged, impose monitoring and reporting requirements, and include other provisions to ensure that the discharge does not adversely affect water quality.

[Click this hyperlink](#) while viewing on your computer to access additional FINDS: detail in the EDR Site Report.



Map ID  
Direction  
Distance  
Elevation

MAP FINDINGS

Site

Database(s)

EDR ID Number  
EPA ID Number

**BD LOOPS INC (Continued)**

**1023700210**

ECHO:

Envid: 1023700210  
Registry ID: 110070097319  
DFR URL: <http://echo.epa.gov/detailed-facility-report?fid=110070097319>  
Name: BD LOOPS INC  
Address: 8161 MONROE AVE  
City,State,Zip: STANTON, CA 90680

**W339**

**8100 ELECTRIC AVE.  
STANTON, CA 90680**

**ERNS 2010949692  
N/A**

**< 1/8  
1 ft.**

**Site 23 of 26 in cluster W**

**Relative:  
Lower**

Incident Commons:

**Actual:  
67 ft.**

NRC Report #: 949692  
Description of Incident: CALLER IS REPORTING THAT CHEMICALS ARE BEING MANUFACTURED FOR  
DETAILING AUTOMOBILES IN A WARE HOUSE. CALLER STATED AT THE END OF THE  
DAY THE FLOOR IS WASHED DOWN AND THE MATERIAL IS FLOWING OUT INTO THE  
STREET AND GUTTER.

Type of Incident: FIXED  
Incident Cause: OTHER  
Incident Date Time: 2010-07-19 17:30:00  
Incident DTG: DISCOVERED  
Incident Location: Not reported  
Loaction Address: 8100 ELECTRIC AVE.  
Location Street 1: Not reported  
Location Street 2: Not reported  
Location Nearest City: STANTON  
Location State: CA  
Location County: ORANGE  
Location Zip: 90680  
Distance From City: Not reported  
Distance Units: Not reported  
Direction From City: Not reported  
Lat Deg: Not reported  
Lat Min: Not reported  
Lat Sec: Not reported  
Lat Quad: Not reported  
Long Deg: Not reported  
Long Min: Not reported  
Long Sec: Not reported  
Long Quad: Not reported  
Location Section: Not reported  
Location Township: Not reported  
Location range: Not reported  
Potential Range: N

Incidents:

NRC Report #: 949692  
Aircraft Type: Not reported  
Aircraft Model: Not reported  
Aircraft ID: Not reported  
Aircraft Fuel Capacity: Not reported  
Aircraft Fuel Capacity Units: Not reported  
Aircraft Fuel on Board: Not reported  
Aircraft Fuel on Board Units: Not reported  
Aircraft Spot Number: Not reported

Map ID  
Direction  
Distance  
Elevation

MAP FINDINGS

Site

Database(s)

EDR ID Number  
EPA ID Number

(Continued)

2010949692

Aircraft Hanger:	Not reported
Aircraft Runway Number:	Not reported
Road Mile Marker:	Not reported
Building ID:	Not reported
Type of Fixed Object:	WAREHOUSE
Power Generating Facility:	N
Generating Capacity:	Not reported
Type of Fuel:	Not reported
NPDES:	Not reported
NPDES Compliance:	U
Pipeline Type:	Not reported
DOT Regulated:	U
Pipeline Above Ground:	ABOVE
Exposed Underwater:	N
Pipeline Covered:	U
Railroad Hotline:	Not reported
Grade Crossing:	U
Location Subdivision:	Not reported
Railroad Milepost:	Not reported
Type Vehicle Involved:	Not reported
Crossing Device Type:	Not reported
Device Operational:	U
DOT Crossing Number:	Not reported
Brake Failure:	U
Description of Tank:	Not reported
Tank Above Ground:	ABOVE
Transportable Container:	U
Tank Regulated:	U
Tank Regulated By:	Not reported
Tank ID:	Not reported
Capacity of Tank:	Not reported
Capacity of Tank Units:	Not reported
Actual Amount:	Not reported
Actual Amount Units:	Not reported
Platform Rig Name:	Not reported
Platform Letter:	Not reported
Location Area ID:	Not reported
Location Block ID:	Not reported
OCSG Number:	Not reported
OCSP Number:	Not reported
State Lease Number:	Not reported
Pier Dock Number:	Not reported
Berth Slip Number:	Not reported
Continuous Release Type:	Not reported
Initial Continuous Release No:	Not reported
Continuous Release Permit:	Not reported
Allision:	U
Type of Structure:	Not reported
Structure Name:	Not reported
Structure Operational:	U
Airbag Deployed:	U
Date Tiern Normal Service:	Not reported
Service Disruption Time:	Not reported
Service Disruption Units:	Not reported
Transit Bus Flag:	Not reported
CR Begin Date:	Not reported
CR End Date:	Not reported

Map ID  
Direction  
Distance  
Elevation

MAP FINDINGS

Site

Database(s)

EDR ID Number  
EPA ID Number

(Continued)

2010949692

CR Change Date:	Not reported
FBI Contact:	Not reported
FBI Contact Date Time:	Not reported
Sub Part C Testing Req:	XXX
Conductor Testing:	Not reported
Engineer Testing:	Not reported
Trainman Testing:	Not reported
Yard Foreman Testing:	Not reported
RCL Operator Testing:	Not reported
Brakeman Testing:	Not reported
Train Dispatcher Testing:	Not reported
Signalman Testing:	Not reported
Other Employee Testing:	Not reported
Unknown Testing:	Not reported
Passenger Handling:	Not reported
Passenger Route:	XXX
Passenger Delay:	XXX

Incident Details:

NRC Report #:	949692
Fire Involved:	N
Fire Extinguished:	U
Any Evacuations:	N
Number Evacuated:	Not reported
Who Evacuated:	Not reported
Radius of Evacuation:	Not reported
Any Injuries:	N
Number Injured:	Not reported
Number Hospitalized:	Not reported
Any Fatalities:	N
Number Fatalities:	Not reported
Any Damages:	N
Damage Amount:	Not reported
Air Corridor Closed:	N
Air Corridor Desc:	Not reported
Air Closure Time:	Not reported
Waterway Closed:	N
Waterway Desc:	Not reported
Waterway Closure Time:	Not reported
Road Closed:	N
Road Desc:	Not reported
Road Closure Time:	Not reported
Closure Direction:	Not reported
Major Artery:	N
Track Closed:	N
Track Desc:	Not reported
Track Closure Time:	Not reported
Media Interest:	NONE
Medium Desc:	WATER
Additional Medium Info:	/ STORM DRAIN / PAVEMENT
Body of Water:	STORM DRAIN
Tributary of:	UNKNOWN
Release Secured:	U
Estimated Duration of Release:	Not reported
Release rate:	Not reported
Desc Remedial Action:	NONE
State Agency on Scene:	NONE

Map ID  
Direction  
Distance  
Elevation

MAP FINDINGS

Site

Database(s)

EDR ID Number  
EPA ID Number

(Continued)

2010949692

State Agency Report Number: NONE  
Other Agency Notified: Not reported  
Weather Conditions: Not reported  
Air Temperature: Not reported  
Wind Speed: Not reported  
Wind Direction: Not reported  
Water Supply Contaminated: U  
Sheen Size: Not reported  
Sheen Color: Not reported  
Direction of Sheen Travel: Not reported  
Sheen Odor Description: Not reported  
Wave Condition: Not reported  
Current Speed: Not reported  
Current Direction: Not reported  
Water Temperature: Not reported  
Track Close Dir: Not reported  
Empl Fatality: Not reported  
Pass Fatality: Not reported  
Community Impact: Not reported  
Wind Speed Unit: Not reported  
Employee Injuries: Not reported  
Passenger Injuries: Not reported  
Occupant Fatality: Not reported  
Current Speed Unit: Not reported  
Road Closure Units: Not reported  
Track Closure Units: Not reported  
Sheen Size Units: Not reported  
Additional Info: CALLER HAD NO ADDITIONAL INFORMATION.  
State Agency Notified: NONE  
Federal Agency Notified: NONE  
nearest River Mile Marker: Not reported  
Sheen Size Length: Not reported  
Sheen Size Length Units: Not reported  
Sheen Size Width: Not reported  
Sheen Size Width Units: Not reported  
Offshore: N  
Duration Unit: Not reported  
Release Rate Unit: Not reported  
Release Rate Rate: Not reported  
Passengers Transferred: NO

Calls:

NRC Report #: 949692  
Site ID: 2010949692  
Date Time Received: 2010-08-02 17:02:06  
Date Time Complete: 2010-08-02 17:09:10  
Call Type: INC  
Responsible Company: HOT WAX  
Responsible Org Type: PRIVATE ENTERPRISE  
Responsible City: STANTON  
Responsible State: CA  
Responsible Zip: 90680  
On Behalf: Not reported  
Source: TELEPHONE

Material Involved:

Map ID  
Direction  
Distance  
Elevation

MAP FINDINGS

Site

Database(s)

EDR ID Number  
EPA ID Number

(Continued)

2010949692

NRC Report #: 949692  
Chris Code: UNK  
Case Number: 000000-00-0  
UN Number: Not reported  
Amount of Material: 0  
Unit of Measure: UNKNOWN AMOUNT  
Name of Material: UNKNOWN MATERIAL  
If Reached Water: YES  
Amount in Water: 0  
Unit of Measure Reach Water: UNKNOWN AMOUNT

**W340** **G & G AUTO**  
**8100 ELECTRIC AV**  
**STANTON, CA 90680**  
  
**< 1/8**  
**1 ft.**  
  
**Site 24 of 26 in cluster W**

**HIST UST** **U001565192**  
**EMI** **N/A**

**Relative:**  
**Lower**

**Actual:**  
**67 ft.**

HIST UST:  
Name: DRESSER DICHEM - STANTON  
Address: 8100 ELECTRIC AVENUE  
City,State,Zip: STANTON, CA 90680  
File Number: 0002E872  
URL: <http://geotracker.waterboards.ca.gov/ustpdfs/pdf/0002E872.pdf>  
Region: STATE  
Facility ID: 00000003275  
Facility Type: Other  
Other Type: OIL FIELD CHEMICALS  
Contact Name: Not reported  
Telephone: 7148285151  
Owner Name: DRESSER INDUSTRIES, INC. - DIC  
Owner Address: P.O. BOX 6504 - (DT 2104)  
Owner City,St,Zip: HOUSTON, TX 77265  
Total Tanks: 0015  
  
Tank Num: 001  
Container Num: S-016  
Year Installed: 1981  
Tank Capacity: 00004000  
Tank Used for: WASTE  
Type of Fuel: Not reported  
Container Construction Thickness: 1/2  
Leak Detection: Visual  
  
Tank Num: 002  
Container Num: S-015  
Year Installed: 1981  
Tank Capacity: 00010000  
Tank Used for: PRODUCT  
Type of Fuel: Not reported  
Container Construction Thickness: 1/4"  
Leak Detection: Stock Inventor  
  
Tank Num: 003  
Container Num: S-014  
Year Installed: 1981  
Tank Capacity: 00010000  
Tank Used for: PRODUCT

Map ID  
Direction  
Distance  
Elevation

MAP FINDINGS

Site

Database(s)

EDR ID Number  
EPA ID Number

**G & G AUTO (Continued)**

**U001565192**

Type of Fuel: Not reported  
Container Construction Thickness: 1/4"  
Leak Detection: Stock Inventor

Tank Num: 004  
Container Num: S-013  
Year Installed: 1981  
Tank Capacity: 00010000  
Tank Used for: PRODUCT  
Type of Fuel: UNLEADED  
Container Construction Thickness: 1/4"  
Leak Detection: Stock Inventor

Tank Num: 005  
Container Num: S-012  
Year Installed: 1981  
Tank Capacity: 00010000  
Tank Used for: PRODUCT  
Type of Fuel: DIESEL  
Container Construction Thickness: 1/4"  
Leak Detection: Stock Inventor

Tank Num: 006  
Container Num: S-010  
Year Installed: 1981  
Tank Capacity: 00004000  
Tank Used for: WASTE  
Type of Fuel: Not reported  
Container Construction Thickness: 1"  
Leak Detection: Visual

Tank Num: 007  
Container Num: S-009  
Year Installed: Not reported  
Tank Capacity: 00004500  
Tank Used for: WASTE  
Type of Fuel: Not reported  
Container Construction Thickness: 3 1/2"  
Leak Detection: Visual

Tank Num: 008  
Container Num: S-008  
Year Installed: 1981  
Tank Capacity: 00010000  
Tank Used for: PRODUCT  
Type of Fuel: Not reported  
Container Construction Thickness: 1/4"  
Leak Detection: Stock Inventor

Tank Num: 009  
Container Num: S-007  
Year Installed: 1981  
Tank Capacity: 00010000  
Tank Used for: PRODUCT  
Type of Fuel: Not reported  
Container Construction Thickness: 1/4"  
Leak Detection: Stock Inventor

Map ID  
Direction  
Distance  
Elevation

MAP FINDINGS

Site

Database(s)

EDR ID Number  
EPA ID Number

**G & G AUTO (Continued)**

**U001565192**

Tank Num: 010  
Container Num: S-006  
Year Installed: 1981  
Tank Capacity: 00010000  
Tank Used for: PRODUCT  
Type of Fuel: Not reported  
Container Construction Thickness: 1/4"  
Leak Detection: Stock Inventor

Tank Num: 011  
Container Num: S-005  
Year Installed: 1981  
Tank Capacity: 00010000  
Tank Used for: PRODUCT  
Type of Fuel: Not reported  
Container Construction Thickness: 1/4"  
Leak Detection: Stock Inventor

Tank Num: 012  
Container Num: S-004  
Year Installed: 1981  
Tank Capacity: 00005000  
Tank Used for: PRODUCT  
Type of Fuel: Not reported  
Container Construction Thickness: 1/4"  
Leak Detection: Stock Inventor

Tank Num: 013  
Container Num: S-003  
Year Installed: 1981  
Tank Capacity: 00005000  
Tank Used for: PRODUCT  
Type of Fuel: Not reported  
Container Construction Thickness: 1/4"  
Leak Detection: Stock Inventor

Tank Num: 014  
Container Num: S-002  
Year Installed: 1981  
Tank Capacity: 00005000  
Tank Used for: PRODUCT  
Type of Fuel: Not reported  
Container Construction Thickness: 1/4"  
Leak Detection: Stock Inventor

Tank Num: 015  
Container Num: S-001  
Year Installed: 1981  
Tank Capacity: 00005000  
Tank Used for: PRODUCT  
Type of Fuel: Not reported  
Container Construction Thickness: Not reported  
Leak Detection: Stock Inventor

[Click here for Geo Tracker PDF:](#)

Map ID  
Direction  
Distance  
Elevation

MAP FINDINGS

Site

Database(s)

EDR ID Number  
EPA ID Number

**G & G AUTO (Continued)**

**U001565192**

EMI:

Name: G & G AUTO  
Address: 8100 ELECTRIC AV  
City,State,Zip: STANTON, CA 90680  
Year: 1987  
County Code: 30  
Air Basin: SC  
Facility ID: 50664  
Air District Name: SC  
SIC Code: 7538  
Air District Name: SOUTH COAST AQMD  
Community Health Air Pollution Info System: Not reported  
Consolidated Emission Reporting Rule: Not reported  
Total Organic Hydrocarbon Gases Tons/Yr: 0  
Reactive Organic Gases Tons/Yr: 0  
Carbon Monoxide Emissions Tons/Yr: 0  
NOX - Oxides of Nitrogen Tons/Yr: 0  
SOX - Oxides of Sulphur Tons/Yr: 0  
Particulate Matter Tons/Yr: 0  
Part. Matter 10 Micrometers and Smllr Tons/Yr:0

**Q341**

**BD LOOPS INC  
8161 MONROE AVE  
STANTON, CA 90680**

**CIWQS S120026108  
N/A**

**< 1/8  
1 ft.**

**Site 46 of 51 in cluster Q**

**Relative:  
Lower**

CIWQS:

**Actual:  
67 ft.**

Name: BD LOOPS INC  
Address: 8161 MONROE AVE  
City,State,Zip: STANTON, CA 90680  
Agency: BD LOOPS INC  
Agency Address: 8161 Monroe Ave, Stanton, CA 90680  
Place/Project Type: Industrial - Manufacturing Industries, NEC  
SIC/NAICS: 3999  
Region: 8  
Program: INDSTW  
Regulatory Measure Status: Active  
Regulatory Measure Type: Storm water industrial  
Order Number: 2014-0057-DWQ  
WDID: 8 30NEC002959  
NPDES Number: CAS000001  
Adoption Date: Not reported  
Effective Date: 01/31/2017  
Termination Date: Not reported  
Expiration/Review Date: Not reported  
Design Flow: Not reported  
Major/Minor: Not reported  
Complexity: Not reported  
TTWQ: Not reported  
Enforcement Actions within 5 years: 1  
Violations within 5 years: 1  
Latitude: 33.806219  
Longitude: -117.990321



Map ID  
Direction  
Distance  
Elevation

MAP FINDINGS

EDR ID Number  
EPA ID Number

AC342 CALIFORNIA COMFORT VANS  
8130 ELECTRIC AVENUE  
STANTON, CA 90680

UST U004271473  
N/A

< 1/8  
1 ft.

Site 1 of 26 in cluster AC

Relative:  
Lower

UST CLOSURE:

Actual:  
67 ft.

Name: CALIFORNIA COMFORT VANS  
Address: 8130 ELECTRIC AVENUE  
City,State,Zip: STANTON, CA 90680  
Claim Number: Claim No. 3562  
Type: Closure Denials and Approved Orders  
Deadline Date: 9/2/2014  
Documents: 8130 Electric Avenue, Stanton, CA 90680Notice, 8130 Electric Avenue,  
Stanton, CA 90680Draft Order, 8130 Electric Avenue, Stanton, CA  
90680Review Summary  
8130 Electric Avenue, Stanton, CA 90680Notice, 8130 Electric Avenue, Stanton, CA 90680Draft  
Comments: https://www.waterboards.ca.gov/water\_issues/programs/ustcf/docs/prop\_closure\_cases/3562  
Comments URL: https://www.waterboards.ca.gov/water\_issues/programs/ustcf/docs/prop\_closure\_cases/3562  
Response: 8130 Electric Avenue, Stanton, CA 90680Notice, 8130 Electric Avenue, Stanton, CA 90680Draft  
Response URL: https://www.waterboards.ca.gov/water\_issues/programs/ustcf/docs/prop\_closure\_cases/3562  
Comments2: Not reported  
Comments2 URL: Not reported  
Response2: Not reported  
Response2 URL: Not reported  
Closure: 8130 Electric Avenue, Stanton, CA 90680Notice, 8130 Electric Avenue, Stanton, CA 90680Draft  
Closure URL: https://geotracker.waterboards.ca.gov/regulators/deliverable\_documents  
/7289228141/wqo\_2014\_0167\_ust.pdf  
Uniform: 8130 Electric Avenue, Stanton, CA 90680Notice, 8130 Electric Avenue, Stanton, CA 90680Draft  
Uniform URL: https://geotracker.waterboards.ca.gov/regulators/deliverable\_documents  
/4118107676/3562 NFA Letter.pdf

AC343 3562 ORANGE COUNTY ENVIRONMENTAL HEALTH  
8130 ELECTRIC AVE  
STANTON, CA 90680

FINDS 1014672669  
N/A

< 1/8  
1 ft.

Site 2 of 26 in cluster AC

Relative:  
Lower

FINDS:

Registry ID: 110043360074

Actual:  
67 ft.

Click Here:

Environmental Interest/Information System:

LEAKING UNDERGROUND STORAGE TANK - ARRA

Click this hyperlink while viewing on your computer to access  
additional FINDS: detail in the EDR Site Report.

AC344 W. AVE. PROP. CAL COMFORT VANS  
8130 ELECTRIC AVENUE  
STANTON, CA

RGA LUST S114719547  
N/A

< 1/8  
1 ft.

Site 3 of 26 in cluster AC

Relative:  
Lower

RGA LUST:

Actual:  
67 ft.

Name: W. AVE. PROP. CAL COMFORT VANS  
Address: 8130 ELECTRIC AVENUE  
City: STANTON  
State: STANTON  
1992 W. AVE. PROP. CAL COMFORT VANS 8130 ELECTRIC AVENUE

Map ID  
Direction  
Distance  
Elevation

MAP FINDINGS

Site

Database(s)

EDR ID Number  
EPA ID Number

**R345**  
**< 1/8**  
**1 ft.**

**PARTS UNLIMITED**  
**10731 CHESTNUT AVE**  
**STANTON, CA 90680**

**HAZNET**  
**HWTS**

**S123635928**  
**N/A**

**Site 9 of 19 in cluster R**

**Relative:**  
**Higher**

**Actual:**  
**68 ft.**

HAZNET:

Name:

PARTS UNLIMITED

Address:

10731 CHESTNUT AVE

Address 2:

Not reported

City,State,Zip:

STANTON, CA 906802444

Contact:

GUSTAVO ZAPATA

Telephone:

7148286260

Mailing Name:

Not reported

Mailing Address:

10731 CHESTNUT AVE

Year:

2006

Gepaid:

CAL912123556

TSD EPA ID:

CAT080013352

CA Waste Code:

221 - Waste oil and mixed oil

Disposal Method:

H039 - Other Recovery Of Reclamation For Reuse Including Acid  
Regeneration, Organics Recovery Ect

Tons:

0.532

Additional Info:

Year:

2006

Gen EPA ID:

CAL912123556

Shipment Date:

20061109

Creation Date:

3/30/2007 13:33:18

Receipt Date:

20061113

Manifest ID:

000246393JJK

Trans EPA ID:

CAL000264806

Trans Name:

EXPRESS OIL CO

Trans 2 EPA ID:

Not reported

Trans 2 Name:

Not reported

TSD EPA ID:

CAT080013352

Trans Name:

DEMENNO KERDOON

TSD EPA ID:

Not reported

TSD EPA Name:

Not reported

Waste Code Description:

221 - Waste oil and mixed oil

RCRA Code:

Not reported

Meth Code:

H039 - Other Recovery Of Reclamation For Reuse Including Acid  
Regeneration, Organics Recovery Ect

Quantity Tons:

0.532

Waste Quantity:

140

Quantity Unit:

G

Additional Code 1:

Not reported

Additional Code 2:

Not reported

Additional Code 3:

Not reported

Additional Code 4:

Not reported

Additional Code 5:

Not reported

HWTS:

Name:

PARTS UNLIMITED

Address:

10731 CHESTNUT AVE

Address 2:

Not reported

Map ID  
Direction  
Distance  
Elevation

MAP FINDINGS

Site

Database(s)

EDR ID Number  
EPA ID Number

**PARTS UNLIMITED (Continued)**

**S123635928**

City,State,Zip: STANTON, CA 906802444  
EPA ID: CAL912123556  
Inactive Date: 06/30/2007  
Create Date: 07/31/1991  
Last Act Date: 01/24/2008  
Mailing Name: Not reported  
Mailing Address: 10731 CHESTNUT AVE  
Mailing Address 2: Not reported  
Mailing City,State,Zip: STANTON, CA 906802444  
Owner Name: GUSTAVO ZAPATA  
Owner Address: 10731 CHESTNUT AVE  
Owner Address 2: Not reported  
Owner City,State,Zip: STANTON, CA 906802444  
Contact Name: GUSTAVO ZAPATA  
Contact Address: 10731 CHESTNUT AVE  
Contact Address 2: Not reported  
City,State,Zip: STANTON, CA 906802444

**AC346**

**CALIFORNIA COMFORT VANS  
8130 ELECTRIC AVE  
STANTON, CA 90680**

**< 1/8  
1 ft.**

**Site 4 of 26 in cluster AC**

**LUST  
Cortese  
HAZNET  
CERS  
HWTS**

**S102426120  
N/A**

**Relative:  
Lower**

**LUST:**

**Actual:  
67 ft.**

Name: CALIFORNIA COMFORT VANS  
Address: 8130 ELECTRIC  
City,State,Zip: STANTON, CA 90680  
Lead Agency: ORANGE COUNTY LOP  
Case Type: LUST Cleanup Site  
Geo Track: [http://geotracker.waterboards.ca.gov/profile\\_report.asp?global\\_id=T0605901119](http://geotracker.waterboards.ca.gov/profile_report.asp?global_id=T0605901119)  
Global Id: T0605901119  
Latitude: 33.8048505  
Longitude: -117.9905703  
Status: Completed - Case Closed  
Status Date: 04/24/2015  
Case Worker: SR  
RB Case Number: 083001473T  
Local Agency: ORANGE COUNTY LOP  
File Location: Local Agency  
Local Case Number: 90UT081  
Potential Media Affect: Aquifer used for drinking water supply, Soil  
Potential Contaminants of Concern: Waste Oil / Motor / Hydraulic / Lubricating, \* Solvents, Alcohols, Acetone  
Site History: Please refer to recent Site Documents or Monitoring Reports in GeoTracker for site history. Orange County is not responsible for the accuracy of any professional interpretations provided in reports submitted by consultants for the responsible party.

**LUST:**

Global Id: T0605901119  
Contact Type: Regional Board Caseworker  
Contact Name: CARL BERNHARDT  
Organization Name: SANTA ANA RWQCB (REGION 8)  
Address: 3737 MAIN STREET, SUITE 500  
City: RIVERSIDE  
Email: carl.bernhardt@waterboards.ca.gov  
Phone Number: 9517824495

Map ID  
Direction  
Distance  
Elevation

MAP FINDINGS

Site

Database(s)

EDR ID Number  
EPA ID Number

**CALIFORNIA COMFORT VANS (Continued)**

**S102426120**

Global Id: T0605901119  
Contact Type: Local Agency Caseworker  
Contact Name: SHYAMALA RAJAGOPAL  
Organization Name: ORANGE COUNTY LOP  
Address: 1241 E. DYER ROAD SUITE 120  
City: SANTA ANA  
Email: sr jagopal@ochca.com  
Phone Number: 7144336262

**LUST:**

Global Id: T0605901119  
Action Type: ENFORCEMENT  
Date: 07/08/2009  
Action: Staff Letter

Global Id: T0605901119  
Action Type: ENFORCEMENT  
Date: 04/07/2015  
Action: File Review - Closure

Global Id: T0605901119  
Action Type: ENFORCEMENT  
Date: 04/03/2015  
Action: File Review - Closure

Global Id: T0605901119  
Action Type: ENFORCEMENT  
Date: 04/06/2015  
Action: File Review - Closure

Global Id: T0605901119  
Action Type: ENFORCEMENT  
Date: 07/01/2014  
Action: Notification - Public Notice of Case Closure

Global Id: T0605901119  
Action Type: ENFORCEMENT  
Date: 04/06/2015  
Action: Email Correspondence

Global Id: T0605901119  
Action Type: ENFORCEMENT  
Date: 04/24/2015  
Action: Closure/No Further Action Letter

Global Id: T0605901119  
Action Type: ENFORCEMENT  
Date: 06/26/2014  
Action: Clean Up Fund - Case Closure Review Summary Report (RSR)

Global Id: T0605901119  
Action Type: ENFORCEMENT  
Date: 10/15/2014  
Action: State Water Board Closure Order

Global Id: T0605901119  
Action Type: Other

Map ID  
Direction  
Distance  
Elevation

MAP FINDINGS

Site

Database(s)

EDR ID Number  
EPA ID Number

**CALIFORNIA COMFORT VANS (Continued)**

**S102426120**

Date:	03/26/1990
Action:	Leak Discovery
Global Id:	T0605901119
Action Type:	ENFORCEMENT
Date:	02/09/2009
Action:	File review
Global Id:	T0605901119
Action Type:	RESPONSE
Date:	10/15/2003
Action:	Soil and Water Investigation Workplan
Global Id:	T0605901119
Action Type:	RESPONSE
Date:	01/15/2004
Action:	Soil and Water Investigation Workplan
Global Id:	T0605901119
Action Type:	RESPONSE
Date:	07/30/2004
Action:	Other Workplan
Global Id:	T0605901119
Action Type:	RESPONSE
Date:	11/30/2004
Action:	Soil and Water Investigation Report
Global Id:	T0605901119
Action Type:	RESPONSE
Date:	08/12/2005
Action:	CAP/RAP - Feasibility Study Report
Global Id:	T0605901119
Action Type:	RESPONSE
Date:	11/10/2005
Action:	CAP/RAP - Feasibility Study Report
Global Id:	T0605901119
Action Type:	RESPONSE
Date:	03/03/2006
Action:	CAP/RAP - Feasibility Study Report
Global Id:	T0605901119
Action Type:	RESPONSE
Date:	03/10/2006
Action:	CAP/RAP - Feasibility Study Report
Global Id:	T0605901119
Action Type:	RESPONSE
Date:	07/14/2006
Action:	CAP/RAP - Feasibility Study Report
Global Id:	T0605901119
Action Type:	RESPONSE
Date:	02/20/2008
Action:	Other Report / Document

Map ID  
Direction  
Distance  
Elevation

MAP FINDINGS

Site

Database(s)

EDR ID Number  
EPA ID Number

**CALIFORNIA COMFORT VANS (Continued)**

**S102426120**

Global Id:	T0605901119
Action Type:	RESPONSE
Date:	03/28/2008
Action:	Other Report / Document
Global Id:	T0605901119
Action Type:	RESPONSE
Date:	08/15/2008
Action:	Soil and Water Investigation Report
Global Id:	T0605901119
Action Type:	RESPONSE
Date:	01/24/2005
Action:	Soil and Water Investigation Report
Global Id:	T0605901119
Action Type:	RESPONSE
Date:	05/11/2007
Action:	CAP/RAP - Feasibility Study Report
Global Id:	T0605901119
Action Type:	ENFORCEMENT
Date:	10/27/2008
Action:	File review
Global Id:	T0605901119
Action Type:	ENFORCEMENT
Date:	10/01/2008
Action:	File review
Global Id:	T0605901119
Action Type:	ENFORCEMENT
Date:	11/10/2009
Action:	File review
Global Id:	T0605901119
Action Type:	ENFORCEMENT
Date:	05/22/2009
Action:	File review
Global Id:	T0605901119
Action Type:	REMEDIATION
Date:	10/20/2005
Action:	Pump & Treat (P&T) Groundwater
Global Id:	T0605901119
Action Type:	REMEDIATION
Date:	02/09/2007
Action:	In Situ Physical/Chemical Treatment (other than SVE)
Global Id:	T0605901119
Action Type:	REMEDIATION
Date:	10/26/2005
Action:	Soil Vapor Extraction (SVE)
Global Id:	T0605901119
Action Type:	ENFORCEMENT

Map ID  
Direction  
Distance  
Elevation

MAP FINDINGS

Site

Database(s)

EDR ID Number  
EPA ID Number

**CALIFORNIA COMFORT VANS (Continued)**

**S102426120**

Date: 01/21/2011  
Action: Clean Up Fund - Case Closure Review Summary Report (RSR)

Global Id: T0605901119  
Action Type: ENFORCEMENT  
Date: 02/13/2009  
Action: File review

Global Id: T0605901119  
Action Type: ENFORCEMENT  
Date: 08/31/2009  
Action: File review

Global Id: T0605901119  
Action Type: ENFORCEMENT  
Date: 05/10/2010  
Action: File review

Global Id: T0605901119  
Action Type: REMEDIATION  
Date: 04/09/1990  
Action: Excavation

Global Id: T0605901119  
Action Type: RESPONSE  
Date: 03/02/2015  
Action: Request for Closure - Regulator Responded

Global Id: T0605901119  
Action Type: RESPONSE  
Date: 04/03/2015  
Action: Request for Closure - Regulator Responded

Global Id: T0605901119  
Action Type: RESPONSE  
Date: 04/03/2015  
Action: Request for Closure - Regulator Responded

Global Id: T0605901119  
Action Type: ENFORCEMENT  
Date: 03/06/2012  
Action: Clean Up Fund - Case Closure Review Summary Report (RSR)

Global Id: T0605901119  
Action Type: Other  
Date: 03/27/1990  
Action: Leak Reported

Global Id: T0605901119  
Action Type: ENFORCEMENT  
Date: 03/17/1993  
Action: \* Historical Enforcement

Global Id: T0605901119  
Action Type: ENFORCEMENT  
Date: 08/12/2004  
Action: Staff Letter

Map ID  
Direction  
Distance  
Elevation

MAP FINDINGS

Site

Database(s)

EDR ID Number  
EPA ID Number

**CALIFORNIA COMFORT VANS (Continued)**

**S102426120**

Global Id: T0605901119  
Action Type: ENFORCEMENT  
Date: 07/07/2005  
Action: Staff Letter

Global Id: T0605901119  
Action Type: ENFORCEMENT  
Date: 02/15/2008  
Action: Staff Letter

Global Id: T0605901119  
Action Type: ENFORCEMENT  
Date: 12/20/2004  
Action: Warning Letter

Global Id: T0605901119  
Action Type: ENFORCEMENT  
Date: 07/03/2006  
Action: Warning Letter

Global Id: T0605901119  
Action Type: ENFORCEMENT  
Date: 01/03/2008  
Action: Staff Letter

Global Id: T0605901119  
Action Type: ENFORCEMENT  
Date: 01/02/2008  
Action: Staff Letter

Global Id: T0605901119  
Action Type: ENFORCEMENT  
Date: 07/09/2004  
Action: Staff Letter

Global Id: T0605901119  
Action Type: ENFORCEMENT  
Date: 09/08/2003  
Action: Staff Letter

Global Id: T0605901119  
Action Type: ENFORCEMENT  
Date: 12/10/2003  
Action: Staff Letter

Global Id: T0605901119  
Action Type: ENFORCEMENT  
Date: 02/03/2006  
Action: Staff Letter - #1

Global Id: T0605901119  
Action Type: ENFORCEMENT  
Date: 04/06/2007  
Action: Warning Letter

Global Id: T0605901119  
Action Type: ENFORCEMENT



Map ID  
Direction  
Distance  
Elevation

MAP FINDINGS

Site

Database(s)

EDR ID Number  
EPA ID Number

**CALIFORNIA COMFORT VANS (Continued)**

**S102426120**

Date: 03/29/2006  
Action: Staff Letter

Global Id: T0605901119  
Action Type: ENFORCEMENT  
Date: 02/03/2006  
Action: Staff Letter - #2

Global Id: T0605901119  
Action Type: ENFORCEMENT  
Date: 08/11/2005  
Action: Staff Letter

Global Id: T0605901119  
Action Type: ENFORCEMENT  
Date: 05/12/2008  
Action: Staff Letter

Global Id: T0605901119  
Action Type: ENFORCEMENT  
Date: 02/18/2010  
Action: File review

**LUST:**

Global Id: T0605901119  
Status: Open - Case Begin Date  
Status Date: 03/26/1990

Global Id: T0605901119  
Status: Open - Site Assessment  
Status Date: 02/08/1994

Global Id: T0605901119  
Status: Open - Remediation  
Status Date: 02/01/2009

Global Id: T0605901119  
Status: Open - Eligible for Closure  
Status Date: 06/28/2013

Global Id: T0605901119  
Status: Completed - Case Closed  
Status Date: 04/24/2015

**LUST REG 8:**

Name: CALIFORNIA COMFORT VANS  
Address: 8130 ELECTRIC AVE  
City: STANTON  
Region: 8  
County: Orange  
Regional Board: Santa Ana Region  
Facility Status: Pollution Characterization  
Case Number: 083001473T  
Local Case Num: 90UT081  
Case Type: Other ground water affected

Map ID  
Direction  
Distance  
Elevation

MAP FINDINGS

Site

Database(s)

EDR ID Number  
EPA ID Number

**CALIFORNIA COMFORT VANS (Continued)**

**S102426120**

Substance:	13,67630,676
Qty Leaked:	0
Abate Method:	Not reported
Cross Street:	Not reported
Enf Type:	SEL
Funding:	Not reported
How Discovered:	Tank Closure
How Stopped:	Close Tank
Leak Cause:	Unknown
Leak Source:	Unknown
Global ID:	T0605901119
How Stopped Date:	9/9/9999
Enter Date:	Not reported
Date Confirmation of Leak Began:	Not reported
Date Preliminary Assessment Began:	Not reported
Discover Date:	3/26/1990
Enforcement Date:	Not reported
Close Date:	Not reported
Date Prelim Assessment Workplan Submitted:	Not reported
Date Pollution Characterization Began:	2/8/1994
Date Remediation Plan Submitted:	Not reported
Date Remedial Action Underway:	Not reported
Date Post Remedial Action Monitoring:	Not reported
Enter Date:	Not reported
GW Qualifies:	Not reported
Soil Qualifies:	Not reported
Operator:	Not reported
Facility Contact:	Not reported
Interim:	Not reported
Oversite Program:	LUST
Latitude:	33.8048505
Longitude:	-117.9905703
MTBE Date:	Not reported
Max MTBE GW:	Not reported
MTBE Concentration:	0
Max MTBE Soil:	Not reported
MTBE Fuel:	0
MTBE Tested:	Not Required to be Tested.
MTBE Class:	*
Staff:	CAB
Staff Initials:	SK
Lead Agency:	Local Agency
Local Agency:	30000L
Hydr Basin #:	Not reported
Beneficial:	MUN
Priority:	Not reported
Cleanup Fund Id:	Not reported
Work Suspended:	Not reported
Summary:	Not reported

**ORANGE CO. LUST:**

Name:	CALIFORNIA COMFORT VANS
Address:	8130 ELECTRIC AVE
City,State,Zip:	STANTON, CA 90680
Region:	ORANGE
Facility Id:	90UT081
Released Substance:	Waste oil/Used oil; Solvents; Isopropyl alcohol; Acetone, etc.

Map ID  
Direction  
Distance  
Elevation

MAP FINDINGS

Site

Database(s)

EDR ID Number  
EPA ID Number

**CALIFORNIA COMFORT VANS (Continued)**

**S102426120**

Date Closed: 04/24/2015  
Record ID: RO0002824

**CORTESE:**

Name: CALIFORNIA COMFORT VANS  
Address: 8130 ELECTRIC  
City,State,Zip: STANTON, CA 90680  
Region: CORTESE  
Envirostor Id: Not reported  
Global ID: T0605901119  
Site/Facility Type: LUST CLEANUP SITE  
Cleanup Status: COMPLETED - CASE CLOSED  
Status Date: Not reported  
Site Code: Not reported  
Latitude: Not reported  
Longitude: Not reported  
Owner: Not reported  
Enf Type: Not reported  
Swat R: Not reported  
Flag: active  
Order No: Not reported  
Waste Discharge System No: Not reported  
Effective Date: Not reported  
Region 2: Not reported  
WID Id: Not reported  
Solid Waste Id No: Not reported  
Waste Management Uit Name: Not reported  
File Name: Active Open

**HAZNET:**

Name: WESTERN AVENUE PROPERTIES LLC  
Address: 8130 ELECTRIC AVE  
Address 2: Not reported  
City,State,Zip: STANTON, CA 906802607  
Contact: ALEXANDRA  
Telephone: 9494629010  
Mailing Name: Not reported  
Mailing Address: 25391 COMMERCENTRE DR STE 120  
  
Year: 2015  
Gepaid: CAC002817720  
TSD EPA ID: CAD982444481  
CA Waste Code: 223 - Unspecified oil-containing waste  
Disposal Method: H141 - Storage, Bulking, And/Or Transfer Off Site--No Treatment/Reovery (H010-H129) Or (H131-H135)  
  
Tons: 6.672

**Additional Info:**

Year: 2015  
Gen EPA ID: CAC002817720  
  
Shipment Date: 20150611  
Creation Date: 9/8/2015 22:15:26  
Receipt Date: 20150612  
Manifest ID: 014581302JJK

Map ID  
Direction  
Distance  
Elevation

MAP FINDINGS

Site

Database(s)

EDR ID Number  
EPA ID Number

**CALIFORNIA COMFORT VANS (Continued)**

**S102426120**

Trans EPA ID: CAR000172460  
Trans Name: ENVIRONMENTAL LOGISTICS INC  
Trans 2 EPA ID: Not reported  
Trans 2 Name: Not reported  
TSDF EPA ID: CAD982444481  
Trans Name: FILTER RECYCLING SERVICES INC  
TSDF Alt EPA ID: Not reported  
TSDF Alt Name: Not reported  
Waste Code Description: 223 - Unspecified oil-containing waste  
RCRA Code: Not reported  
Meth Code: H141 - Storage, Bulking, And/Or Transfer Off Site--No  
Treatment/Reovery (H010-H129) Or (H131-H135)  
  
Quantity Tons: 6.672  
Waste Quantity: 1600  
Quantity Unit: G  
Additional Code 1: Not reported  
Additional Code 2: Not reported  
Additional Code 3: Not reported  
Additional Code 4: Not reported  
Additional Code 5: Not reported

**CERS:**

Name: CALIFORNIA COMFORT VANS  
Address: 8130 ELECTRIC  
City,State,Zip: STANTON, CA 90680  
Site ID: 250313  
CERS ID: T0605901119  
CERS Description: Leaking Underground Storage Tank Cleanup Site

**Affiliation:**

Affiliation Type Desc: Regional Board Caseworker  
Entity Name: CARL BERNHARDT - SANTA ANA RWQCB (REGION 8)  
Entity Title: Not reported  
Affiliation Address: 3737 MAIN STREET, SUITE 500  
Affiliation City: RIVERSIDE  
Affiliation State: CA  
Affiliation Country: Not reported  
Affiliation Zip: Not reported  
Affiliation Phone: 9517824495

Affiliation Type Desc: Local Agency Caseworker  
Entity Name: SHYAMALA RAJAGOPAL - ORANGE COUNTY LOP  
Entity Title: Not reported  
Affiliation Address: 1241 E. DYER ROAD SUITE 120  
Affiliation City: SANTA ANA  
Affiliation State: CA  
Affiliation Country: Not reported  
Affiliation Zip: Not reported  
Affiliation Phone: 7144336262

**HWTS:**

Name: WESTERN AVENUE PROPERTIES LLC  
Address: 8130 ELECTRIC AVE  
Address 2: Not reported  
City,State,Zip: STANTON, CA 906802607  
EPA ID: CAC002817720

Map ID  
Direction  
Distance  
Elevation

MAP FINDINGS

Site

Database(s)

EDR ID Number  
EPA ID Number

**CALIFORNIA COMFORT VANS (Continued)**

**S102426120**

Inactive Date: 09/09/2015  
Create Date: 06/10/2015  
Last Act Date: 09/10/2015  
Mailing Name: Not reported  
Mailing Address: 25391 COMMERCENTRE DR STE 120  
Mailing Address 2: Not reported  
Mailing City,State,Zip: LAKE FOREST, CA 926308894  
Owner Name: ALEXANDRA NORIEGA  
Owner Address: 25391 COMMERCENTRE DR STE 120  
Owner Address 2: Not reported  
Owner City,State,Zip: LAKE FOREST, CA 926308894  
Contact Name: ALEXANDRA  
Contact Address: 25391 COMMERCENTRE DR STE 120  
Contact Address 2: Not reported  
City,State,Zip: LAKE FOREST, CA 926308894

**AB347**

**RON'S PLUMBING  
10671 FLOWER AVE  
STANTON, CA 90680**

**UST U003785109  
N/A**

**< 1/8  
1 ft.**

**Site 2 of 2 in cluster AB**

**Relative:  
Lower**

UST:  
Name: RONS PLUMBING  
Address: 10671 FLOWER AVE  
City,State,Zip: STANTON, CA 90680  
Facility ID: 8855  
Permitting Agency: ORANGE COUNTY  
Latitude: 33.80882  
Longitude: -117.993297

**Actual:  
67 ft.**

**AC348**

**CALIFORNIA COMFORT VANS  
8130 ELECTRIC  
STANTON, CA 90680**

**FINDS 1023234792  
N/A**

**< 1/8  
1 ft.**

**Site 5 of 26 in cluster AC**

**Relative:  
Lower**

FINDS:  
Registry ID: 110065222182

**Actual:  
67 ft.**

Click Here:

Environmental Interest/Information System:  
STATE MASTER

Click this hyperlink while viewing on your computer to access  
additional FINDS: detail in the EDR Site Report.

Map ID  
Direction  
Distance  
Elevation

MAP FINDINGS

EDR ID Number  
EPA ID Number

	Site	Database(s)	EDR ID Number EPA ID Number
AC349	<b>RENEW ENTERPRISES</b> <b>8130 ELECTRIC AVENUE</b> <b>STANTON, CA 90680</b>	<b>RCRA NonGen / NLR</b>	<b>1026469787</b> <b>CAC003075281</b>
< 1/8 1 ft.	<b>Site 6 of 26 in cluster AC</b>		
<b>Relative: Lower</b>	RCRA NonGen / NLR:	2020-07-17 00:00:00.0	
<b>Actual: 67 ft.</b>	Date Form Received by Agency:	RENEW ENTERPRISES	
	Handler Name:	8130 ELECTRIC AVENUE	
	Handler Address:	STANTON, CA 90680	
	Handler City,State,Zip:	CAC003075281	
	EPA ID:	JENNY OTERO	
	Contact Name:	8130 ELECTRIC AVENUE	
	Contact Address:	STANTON, CA 90680	
	Contact City,State,Zip:	714-820-6176	
	Contact Telephone:	Not reported	
	Contact Fax:	INFO@INVERTCORP.COM	
	Contact Email:	Not reported	
	Contact Title:	09	
	EPA Region:	Not reported	
	Land Type:	Not a generator, verified	
	Federal Waste Generator Description:	Not reported	
	Non-Notifier:	Not reported	
	Biennial Report Cycle:	Not reported	
	Accessibility:	Not reported	
	Active Site Indicator:	Not reported	
	State District Owner:	Not reported	
	State District:	8130 ELECTRIC AVENUE	
	Mailing Address:	STANTON, CA 90680	
	Mailing City,State,Zip:	RENEW ENTERPRISES	
	Owner Name:	Other	
	Owner Type:	JENNY OTERO	
	Operator Name:	Other	
	Operator Type:	No	
	Short-Term Generator Activity:	No	
	Importer Activity:	No	
	Mixed Waste Generator:	No	
	Transporter Activity:	No	
	Transfer Facility Activity:	No	
	Recycler Activity with Storage:	No	
	Small Quantity On-Site Burner Exemption:	No	
	Smelting Melting and Refining Furnace Exemption:	No	
	Underground Injection Control:	No	
	Off-Site Waste Receipt:	No	
	Universal Waste Indicator:	No	
	Universal Waste Destination Facility:	No	
	Federal Universal Waste:	Not reported	
	Active Site Fed-Reg Treatment Storage and Disposal Facility:	Not reported	
	Active Site Converter Treatment storage and Disposal Facility:	Not reported	
	Active Site State-Reg Treatment Storage and Disposal Facility:	---	
	Active Site State-Reg Handler:	Not reported	
	Federal Facility Indicator:	N	
	Hazardous Secondary Material Indicator:	Not reported	
	Sub-Part K Indicator:	No	
	Commercial TSD Indicator:	Not reported	
	Treatment Storage and Disposal Type:	Not on the Baseline	
	2018 GPRA Permit Baseline:	Not on the Baseline	
	2018 GPRA Renewals Baseline:	Not reported	
	Permit Renewals Workload Universe:		

Map ID  
Direction  
Distance  
Elevation

MAP FINDINGS

Site

Database(s)

EDR ID Number  
EPA ID Number

**RENEW ENTERPRISES (Continued)**

**1026469787**

Permit Workload Universe:	Not reported
Permit Progress Universe:	Not reported
Post-Closure Workload Universe:	Not reported
Closure Workload Universe:	Not reported
202 GPRA Corrective Action Baseline:	No
Corrective Action Workload Universe:	No
Subject to Corrective Action Universe:	No
Non-TSDFs Where RCRA CA has Been Imposed Universe:	No
TSDFs Potentially Subject to CA Under 3004 (u)/(v) Universe:	No
TSDFs Only Subject to CA under Discretionary Auth Universe:	No
Corrective Action Priority Ranking:	No NCAPS ranking
Environmental Control Indicator:	No
Institutional Control Indicator:	No
Human Exposure Controls Indicator:	N/A
Groundwater Controls Indicator:	N/A
Operating TSDF Universe:	Not reported
Full Enforcement Universe:	Not reported
Significant Non-Complier Universe:	No
Unaddressed Significant Non-Complier Universe:	No
Addressed Significant Non-Complier Universe:	No
Significant Non-Complier With a Compliance Schedule Universe:	No
Financial Assurance Required:	Not reported
Handler Date of Last Change:	2020-08-14 15:09:14.0
Recognized Trader-Importer:	No
Recognized Trader-Exporter:	No
Importer of Spent Lead Acid Batteries:	No
Exporter of Spent Lead Acid Batteries:	No
Recycler Activity Without Storage:	No
Manifest Broker:	No
Sub-Part P Indicator:	No

**Handler - Owner Operator:**

Owner/Operator Indicator:	Operator
Owner/Operator Name:	JENNY OTERO
Legal Status:	Other
Date Became Current:	Not reported
Date Ended Current:	Not reported
Owner/Operator Address:	8130 ELECTRIC AVENUE
Owner/Operator City,State,Zip:	STANTON, CA 90680
Owner/Operator Telephone:	714-820-6176
Owner/Operator Telephone Ext:	Not reported
Owner/Operator Fax:	Not reported
Owner/Operator Email:	Not reported

Owner/Operator Indicator:	Owner
Owner/Operator Name:	RENEW ENTERPRISES
Legal Status:	Other
Date Became Current:	Not reported
Date Ended Current:	Not reported
Owner/Operator Address:	8130 ELECTRIC AVENUE
Owner/Operator City,State,Zip:	STANTON, CA 90680
Owner/Operator Telephone:	714-820-6176
Owner/Operator Telephone Ext:	Not reported
Owner/Operator Fax:	Not reported
Owner/Operator Email:	Not reported

Map ID  
Direction  
Distance  
Elevation

MAP FINDINGS

Site

Database(s)

EDR ID Number  
EPA ID Number

**RENEW ENTERPRISES (Continued)**

**1026469787**

Historic Generators:

Receive Date:	2020-07-17 00:00:00.0
Handler Name:	RENEW ENTERPRISES
Federal Waste Generator Description:	Not a generator, verified
State District Owner:	Not reported
Large Quantity Handler of Universal Waste:	No
Recognized Trader Importer:	No
Recognized Trader Exporter:	No
Spent Lead Acid Battery Importer:	No
Spent Lead Acid Battery Exporter:	No
Current Record:	Yes
Non Storage Recycler Activity:	Not reported
Electronic Manifest Broker:	Not reported

List of NAICS Codes and Descriptions:

NAICS Code:	325910
NAICS Description:	PRINTING INK MANUFACTURING

Facility Has Received Notices of Violations:

Violations:	No Violations Found
-------------	---------------------

Evaluation Action Summary:

Evaluations:	No Evaluations Found
--------------	----------------------

**AC350**

**CALIFORNIA COMFORT VANS  
8130 ELECTRIC  
STANTON, CA**

**RGA LUST**

**S114589895  
N/A**

**< 1/8  
1 ft.**

**Site 7 of 26 in cluster AC**

**Relative:  
Lower**

**RGA LUST:**

**Actual:  
67 ft.**

Name:	CALIFORNIA COMFORT VANS
Address:	8130 ELECTRIC
City:	STANTON
State:	STANTON
2012	CALIFORNIA COMFORT VANS 8130 ELECTRIC
Name:	CALIFORNIA COMFORT VANS
Address:	8130 ELECTRIC
City:	STANTON
State:	STANTON
2011	CALIFORNIA COMFORT VANS 8130 ELECTRIC
Name:	CALIFORNIA COMFORT VANS
Address:	8130 ELECTRIC
City:	STANTON
State:	STANTON
2010	CALIFORNIA COMFORT VANS 8130 ELECTRIC
Name:	CALIFORNIA COMFORT VANS
Address:	8130 ELECTRIC
City:	STANTON
State:	STANTON
2009	CALIFORNIA COMFORT VANS 8130 ELECTRIC
Name:	CALIFORNIA COMFORT VANS
Address:	8130 ELECTRIC
City:	STANTON
State:	STANTON



Map ID  
Direction  
Distance  
Elevation

MAP FINDINGS

Site

Database(s)

EDR ID Number  
EPA ID Number

**CALIFORNIA COMFORT VANS (Continued)**

**S114589895**

2008 CALIFORNIA COMFORT VANS 8130 ELECTRIC  
Name: CALIFORNIA COMFORT VANS  
Address: 8130 ELECTRIC  
City: STANTON  
State: STANTON  
2007 CALIFORNIA COMFORT VANS 8130 ELECTRIC  
Name: CALIFORNIA COMFORT VANS  
Address: 8130 ELECTRIC  
City: STANTON  
State: STANTON  
2006 CALIFORNIA COMFORT VANS 8130 ELECTRIC  
Name: CALIFORNIA COMFORT VANS  
Address: 8130 ELECTRIC  
City: STANTON  
State: STANTON  
2005 CALIFORNIA COMFORT VANS 8130 ELECTRIC

**S351**

**DV TRAILERS**  
**8072 MONROE AVENUE**  
**STANTON, CA 90680**

**CERS HAZ WASTE**

**S120713005**

**< 1/8**  
**1 ft.**

**EMI**  
**NPDES**  
**CIWQS**  
**CERS**

**N/A**

**Site 4 of 10 in cluster S**

**Relative:**  
**Higher**

**CERS HAZ WASTE:**

**Actual:**  
**68 ft.**

Name: DV TRAILERS  
Address: 8072 MONROE AVE  
City,State,Zip: STANTON, CA 90680  
Site ID: 429542  
CERS ID: 10750492  
CERS Description: Hazardous Waste Generator

**EMI:**

Name: DV MANUFACTURING, INC  
Address: 8072 MONROE AVE  
City,State,Zip: STANTON, CA 90680  
Year: 2015  
County Code: 30  
Air Basin: SC  
Facility ID: 178373  
Air District Name: SC  
SIC Code: 5599  
Air District Name: SOUTH COAST AQMD  
Community Health Air Pollution Info System: Not reported  
Consolidated Emission Reporting Rule: Not reported  
Total Organic Hydrocarbon Gases Tons/Yr: 0.69843728717  
Reactive Organic Gases Tons/Yr: 0.69378248  
Carbon Monoxide Emissions Tons/Yr: 0  
NOX - Oxides of Nitrogen Tons/Yr: 0  
SOX - Oxides of Sulphur Tons/Yr: 0  
Particulate Matter Tons/Yr: 0.022079375  
Part. Matter 10 Micrometers and Smllr Tons/Yr:0.0211962

Name: DV MANUFACTURING, INC  
Address: 8072 MONROE AVE  
City,State,Zip: STANTON, CA 90680  
Year: 2016  
County Code: 30

Map ID  
Direction  
Distance  
Elevation

MAP FINDINGS

Site

Database(s)

EDR ID Number  
EPA ID Number

**DV TRAILERS (Continued)**

**S120713005**

Air Basin: SC  
Facility ID: 178373  
Air District Name: SC  
SIC Code: 5082  
Air District Name: SOUTH COAST AQMD  
Community Health Air Pollution Info System: Not reported  
Consolidated Emission Reporting Rule: Not reported  
Total Organic Hydrocarbon Gases Tons/Yr: 1.3726156494  
Reactive Organic Gases Tons/Yr: 1.36  
Carbon Monoxide Emissions Tons/Yr: Not reported  
NOX - Oxides of Nitrogen Tons/Yr: Not reported  
SOX - Oxides of Sulphur Tons/Yr: Not reported  
Particulate Matter Tons/Yr: 0.04572  
Part. Matter 10 Micrometers and Smllr Tons/Yr: 0.0438912

**NPDES:**

Name: DV TRAILERS  
Address: 8072 MONROE AVENUE  
City,State,Zip: STANTON, CA 90680  
Facility Status: Not reported  
NPDES Number: Not reported  
Region: Not reported  
Agency Number: Not reported  
Regulatory Measure ID: Not reported  
Place ID: Not reported  
Order Number: Not reported  
WDID: 8 30NEC005074  
Regulatory Measure Type: Industrial  
Program Type: Not reported  
Adoption Date Of Regulatory Measure: Not reported  
Effective Date Of Regulatory Measure: Not reported  
Termination Date Of Regulatory Measure: Not reported  
Expiration Date Of Regulatory Measure: Not reported  
Discharge Address: Not reported  
Discharge Name: Not reported  
Discharge City: Not reported  
Discharge State: Not reported  
Discharge Zip: Not reported  
Status: Active  
Status Date: 04/16/2019  
Operator Name: DV MANUFACTURING INC  
Operator Address: 8072 Monroe Avenue  
Operator City: Stanton  
Operator State: California  
Operator Zip: 90680

Name: DV TRAILERS  
Address: 8072 MONROE AVENUE  
City,State,Zip: STANTON, CA 90680  
Facility Status: Active  
NPDES Number: CAS000001  
Region: 8  
Agency Number: 0  
Regulatory Measure ID: 507891  
Place ID: Not reported  
Order Number: 97-03-DWQ  
WDID: 8 30NEC005074

Map ID  
Direction  
Distance  
Elevation

MAP FINDINGS

Site

Database(s)

EDR ID Number  
EPA ID Number

**DV TRAILERS (Continued)**

**S120713005**

Regulatory Measure Type: Enrollee  
Program Type: Industrial  
Adoption Date Of Regulatory Measure: Not reported  
Effective Date Of Regulatory Measure: 04/16/2019  
Termination Date Of Regulatory Measure: Not reported  
Expiration Date Of Regulatory Measure: Not reported  
Discharge Address: 8072 Monroe Avenue  
Discharge Name: DV MANUFACTURING INC  
Discharge City: Stanton  
Discharge State: California  
Discharge Zip: 90680  
Status: Not reported  
Status Date: Not reported  
Operator Name: Not reported  
Operator Address: Not reported  
Operator City: Not reported  
Operator State: Not reported  
Operator Zip: Not reported

**CIWQS:**

Name: DV TRAILERS  
Address: 8072 MONROE AVENUE  
City,State,Zip: STANTON, CA 90680  
Agency: DV MANUFACTURING INC  
Agency Address: 8072 Monroe Avenue, Stanton, CA 90680  
Place/Project Type: Industrial - Transportation Equipment, NEC  
SIC/NAICS: 3799  
Region: 8  
Program: INDSTW  
Regulatory Measure Status: Active  
Regulatory Measure Type: Storm water industrial  
Order Number: 2014-0057-DWQ  
WDID: 8 30NEC005074  
NPDES Number: CAS000001  
Adoption Date: Not reported  
Effective Date: 04/16/2019  
Termination Date: Not reported  
Expiration/Review Date: Not reported  
Design Flow: Not reported  
Major/Minor: Not reported  
Complexity: Not reported  
TTWQ: Not reported  
Enforcement Actions within 5 years: 0  
Violations within 5 years: 0  
Latitude: 33.80542  
Longitude: -117.99203

**CERS:**

Name: DV TRAILERS  
Address: 8072 MONROE AVE  
City,State,Zip: STANTON, CA 90680  
Site ID: 429542  
CERS ID: 10750492  
CERS Description: Chemical Storage Facilities

**Evaluation:**

Eval General Type: Compliance Evaluation Inspection

Map ID  
Direction  
Distance  
Elevation

MAP FINDINGS

Site

Database(s)

EDR ID Number  
EPA ID Number

**DV TRAILERS (Continued)**

**S120713005**

Eval Date: 10-12-2016  
Violations Found: No  
Eval Type: Routine done by local agency  
Eval Notes: Big Tex West Trailer Sales DV Trailer Home of DV Trailers and DV Manufacturing, Inc, 8072 Monroe Ave. Stanton, CA 90680 Founder Dennis Vonlossberg Email : dennis@bigtexwest.com (714-828-9900) On site to conduct a new facility inspection with regards to the Hazardous Materials Business Emergency Program. Consent to inspect and take photos of the facility was provided by Dennis Vonlossberg. This facility is responsible for identifying all hazardous materials and hazardous wastes, which are above the disclosure thresholds. Reporting thresholds for hazardous substances stored at the facility are 500 pounds of solids or 55 gallons of liquid or 200 cubic feet of gas. Hazardous wastes should have a separate disclosure. The facility was observed with the following Hazardous Materials and Hazardous Wastes being stored at the site. HM -Propane 10 x 7 gallon cylinders -Oxygen Cylinders -ATF Hydraulic fluid -Argon / CO2 The HMBEP documents can be [Truncated]  
Eval Division: Orange County Environmental Health  
Eval Program: HMRRP  
Eval Source: CERS  
  
Eval General Type: Compliance Evaluation Inspection  
Eval Date: 11-29-2017  
Violations Found: No  
Eval Type: Routine done by local agency  
Eval Notes: INSPECTOR COMMENTS: The facility has one 55 gallon steel drum of waste paint booth filters near a paint booth in the rear end of the yard. The drum was observed labeled as hazardous waste, and empty.  
Eval Division: Orange County Environmental Health  
Eval Program: HW  
Eval Source: CERS  
  
Eval General Type: Compliance Evaluation Inspection  
Eval Date: 11-29-2017  
Violations Found: No  
Eval Type: Routine done by local agency  
Eval Notes: INSPECTOR COMMENTS: The following Hazardous Materials were observed on site in quantities that meet or exceed Hazardous Materials Disclosure Thresholds: Oxygen, 1000 cubic feet Argon/Carbon Dioxide mixture, 1200 cubic feet Acetylene, 400 cubic feet Propane, 63 gallons The facility had not yet submitted their Hazardous Materials Disclosure & Business Emergency Plan (HMD/BEP) to California Environmental Reporting System (CERS). This date I worked with Angela Garcia, General Manager, on creating a CERS account. Together we completed the facility's HMD/BEP and submitted to CERS, the submission has been accepted.  
Eval Division: Orange County Environmental Health  
Eval Program: HMRRP  
Eval Source: CERS  
  
Eval General Type: Other/Unknown  
Eval Date: 06-12-2018  
Violations Found: No  
Eval Type: Other, not routine, done by local agency  
Eval Notes: CERS ID 10750492 HMBP submitted on 6/11/18 was reviewed and accepted. All submittal elements were approved.  
Eval Division: Orange County Environmental Health

Map ID  
Direction  
Distance  
Elevation

MAP FINDINGS

Site

Database(s)

EDR ID Number  
EPA ID Number

**DV TRAILERS (Continued)**

**S120713005**

Eval Program: HMRRP  
Eval Source: CERS

Coordinates:  
Site ID: 429542  
Facility Name: DV Trailers  
Env Int Type Code: HMBP  
Program ID: 10750492  
Coord Name: Not reported  
Ref Point Type Desc: Center of a facility or station.  
Latitude: 33.805380  
Longitude: -117.991930

Affiliation:  
Affiliation Type Desc: Identification Signer  
Entity Name: Angela Garcia  
Entity Title: General Manager  
Affiliation Address: Not reported  
Affiliation City: Not reported  
Affiliation State: Not reported  
Affiliation Country: Not reported  
Affiliation Zip: Not reported  
Affiliation Phone: Not reported

Affiliation Type Desc: Legal Owner  
Entity Name: DV Manufacturing, Inc.  
Entity Title: Not reported  
Affiliation Address: 8072 Monroe Ave  
Affiliation City: Stanton  
Affiliation State: CA  
Affiliation Country: United States  
Affiliation Zip: 90680  
Affiliation Phone: (714) 828-9900

Affiliation Type Desc: Document Preparer  
Entity Name: ANGELA GARCIA  
Entity Title: Not reported  
Affiliation Address: Not reported  
Affiliation City: Not reported  
Affiliation State: Not reported  
Affiliation Country: Not reported  
Affiliation Zip: Not reported  
Affiliation Phone: Not reported

Affiliation Type Desc: Environmental Contact  
Entity Name: Angela Garcia  
Entity Title: Not reported  
Affiliation Address: 8072 Monroe Ave  
Affiliation City: Stanton  
Affiliation State: CA  
Affiliation Country: Not reported  
Affiliation Zip: 90680  
Affiliation Phone: Not reported

Affiliation Type Desc: Facility Mailing Address  
Entity Name: Mailing Address

Map ID  
Direction  
Distance  
Elevation

MAP FINDINGS

Site

Database(s)

EDR ID Number  
EPA ID Number

**DV TRAILERS (Continued)**

**S120713005**

Entity Title: Not reported  
Affiliation Address: 8072 Monroe Ave  
Affiliation City: Stanton  
Affiliation State: CA  
Affiliation Country: Not reported  
Affiliation Zip: 90680  
Affiliation Phone: Not reported

Affiliation Type Desc: CUPA District  
Entity Name: Orange County Env Health  
Entity Title: Not reported  
Affiliation Address: 1241 East Dyer RoadSuite 120  
Affiliation City: Santa Ana  
Affiliation State: CA  
Affiliation Country: Not reported  
Affiliation Zip: 92705-5611  
Affiliation Phone: (714) 433-6406

Affiliation Type Desc: Operator  
Entity Name: Angela Garcia  
Entity Title: Not reported  
Affiliation Address: Not reported  
Affiliation City: Not reported  
Affiliation State: Not reported  
Affiliation Country: Not reported  
Affiliation Zip: Not reported  
Affiliation Phone: (714) 828-9900

Affiliation Type Desc: Parent Corporation  
Entity Name: DV Trailers  
Entity Title: Not reported  
Affiliation Address: Not reported  
Affiliation City: Not reported  
Affiliation State: Not reported  
Affiliation Country: Not reported  
Affiliation Zip: Not reported  
Affiliation Phone: Not reported

**AC352 CALIFORNIA COMFORT VANS**  
**8130 ELECTRIC AVE**  
**STANTON, CA**

**RGA LUST S114589894**  
**N/A**

**< 1/8**  
**1 ft.**

**Site 8 of 26 in cluster AC**

**Relative:**  
**Lower**

**RGA LUST:**

**Actual:**  
**67 ft.**

Name: CALIFORNIA COMFORT VANS  
Address: 8130 ELECTRIC AVE  
City: STANTON  
State: STANTON  
2003 CALIFORNIA COMFORT VANS 8130 ELECTRIC AVE

Map ID Direction Distance Elevation	MAP FINDINGS		Database(s)	EDR ID Number EPA ID Number
<b>AC353</b>	<b>RENEW ENTERPRISES</b>		<b>FINDS</b>	<b>1026553861</b>
<b>&lt; 1/8</b>	<b>8130 ELECTRIC AVENUE</b>		<b>ECHO</b>	<b>N/A</b>
<b>1 ft.</b>	<b>STANTON, CA 90680</b>			
	<b>Site 9 of 26 in cluster AC</b>			
<b>Relative:</b>	<b>FINDS:</b>			
<b>Lower</b>	Registry ID:	110070854498		
<b>Actual:</b>	Click Here:			
<b>67 ft.</b>	Environmental Interest/Information System:			
	RCRAInfo is a national information system that supports the Resource Conservation and Recovery Act (RCRA) program through the tracking of events and activities related to facilities that generate, transport, and treat, store, or dispose of hazardous waste. RCRAInfo allows RCRA program staff to track the notification, permit, compliance, and corrective action activities required under RCRA.			
	Click this hyperlink while viewing on your computer to access additional FINDS: detail in the EDR Site Report.			
	<b>ECHO:</b>			
	Envid:	1026553861		
	Registry ID:	110070854498		
	DFR URL:	http://echo.epa.gov/detailed-facility-report?fid=110070854498		
	Name:	RENEW ENTERPRISES		
	Address:	8130 ELECTRIC AVENUE		
	City,State,Zip:	STANTON, CA 90680		
<b>AC354</b>	<b>WESTERN AVENUES PROPERTY</b>		<b>UST</b>	<b>U003783313</b>
<b>&lt; 1/8</b>	<b>8130 ELECTRIC AVE</b>			<b>N/A</b>
<b>1 ft.</b>	<b>STANTON, CA 90680</b>			
	<b>Site 10 of 26 in cluster AC</b>			
<b>Relative:</b>	<b>UST:</b>			
<b>Lower</b>	Name:	WESTERN AVENUES PROPERTY		
<b>Actual:</b>	Address:	8130 ELECTRIC AVE		
<b>67 ft.</b>	City,State,Zip:	STANTON, CA 90680		
	Facility ID:	5017		
	Permitting Agency:	ORANGE COUNTY		
	Latitude:	33.805915		
	Longitude:	-117.989132		
<b>AC355</b>	<b>1X WESTERN AVENUE PROPERTIES</b>		<b>HAZNET</b>	<b>S123733968</b>
<b>&lt; 1/8</b>	<b>8130 ELECTRIC AVENUE</b>		<b>HWTS</b>	<b>N/A</b>
<b>1 ft.</b>	<b>STANTON, CA 90680</b>			
	<b>Site 11 of 26 in cluster AC</b>			
<b>Relative:</b>	<b>HAZNET:</b>			
<b>Lower</b>	Name:	1X WESTERN AVENUE PROPERTIES		
<b>Actual:</b>	Address:	8130 ELECTRIC AVENUE		
<b>67 ft.</b>	Address 2:	Not reported		
	City,State,Zip:	STANTON, CA 906800000		
	Contact:	VINH PHAM / ACCTNT.		
	Telephone:	7149397560		
	Mailing Name:	Not reported		

Map ID  
Direction  
Distance  
Elevation

MAP FINDINGS

Site

Database(s)

EDR ID Number  
EPA ID Number

**1X WESTERN AVENUE PROPERTIES (Continued)**

**S123733968**

Mailing Address: 333 CITY BLVD. WEST, STE 1640  
  
Year: 1991  
Gepaid: CAC000561376  
TSD EPA ID: CAT080013352  
CA Waste Code: 241 - Tank bottom waste  
Disposal Method: R01 - Recycler  
Tons: 0.9174

**HWTS:**

Name: 1X WESTERN AVENUE PROPERTIES  
Address: 8130 ELECTRIC AVENUE  
Address 2: Not reported  
City,State,Zip: STANTON, CA 906800000  
EPA ID: CAC000561376  
Inactive Date: 10/25/2000  
Create Date: 01/31/1991  
Last Act Date: 10/25/2000  
Mailing Name: Not reported  
Mailing Address: 333 CITY BLVD. WEST, STE 1640  
Mailing Address 2: Not reported  
Mailing City,State,Zip: ORANGE, CA 926680000  
Owner Name: PARTNERSHIP  
Owner Address: --  
Owner Address 2: Not reported  
Owner City,State,Zip: --, 99 --  
Contact Name: VINH PHAM / ACCTNT.  
Contact Address: --  
Contact Address 2: Not reported  
City,State,Zip: --, 99 --

**AC356**

**1X BJ TITAN SVCS  
8171 ELECTRIC ST  
STANTON, CA 90680**

**< 1/8  
1 ft.**

**HAZNET  
HWTS**

**S123750776  
N/A**

**Site 12 of 26 in cluster AC**

**Relative:  
Lower**

**HAZNET:**

Name: 1X BJ TITAN SVCS  
Address: 8171 ELECTRIC ST  
Address 2: Not reported  
City,State,Zip: STANTON, CA 906800000  
Contact: G GONSOULIN  
Telephone: 2059390700  
Mailing Name: Not reported  
Mailing Address: --

**Actual:  
66 ft.**

Year: 1987  
Gepaid: CAD000317685  
TSD EPA ID: CAD020748125  
CA Waste Code: 611 - Contaminated soil from site clean-up  
Disposal Method: D80 - Disposal, Land Fill  
Tons: 26.1268



Map ID  
Direction  
Distance  
Elevation

MAP FINDINGS

Site

Database(s)

EDR ID Number  
EPA ID Number

1X BJ TITAN SVCS (Continued)

S123750776

HWTS:

Name: 1X BJ TITAN SVCS  
Address: 8171 ELECTRIC ST  
Address 2: Not reported  
City,State,Zip: STANTON, CA 906800000  
EPA ID: CAD000317685  
Inactive Date: 01/01/1991  
Create Date: 12/05/1986  
Last Act Date: 11/27/2001  
Mailing Name: Not reported  
Mailing Address: --  
Mailing Address 2: Not reported  
Mailing City,State,Zip: STANTON, CA 906800000  
Owner Name: --  
Owner Address: --  
Owner Address 2: Not reported  
Owner City,State,Zip: --, 99 --  
Contact Name: G GONSOULIN  
Contact Address: --  
Contact Address 2: Not reported  
City,State,Zip: --, 99 --

Q357

G M INDUSTRIES, D R SCHOETTLER  
8141 MONROE AVE  
STANTON, CA 90680

EMI S106831430  
N/A

< 1/8  
1 ft.

Site 47 of 51 in cluster Q

Relative:  
Lower

EMI:

Actual:  
67 ft.

Name: G M INDUSTRIES, D R SCHOETTLER  
Address: 8141 MONROE AVE  
City,State,Zip: STANTON, CA 90680  
Year: 1987  
County Code: 30  
Air Basin: SC  
Facility ID: 55703  
Air District Name: SC  
SIC Code: 9999  
Air District Name: SOUTH COAST AQMD  
Community Health Air Pollution Info System: Not reported  
Consolidated Emission Reporting Rule: Not reported  
Total Organic Hydrocarbon Gases Tons/Yr: 2  
Reactive Organic Gases Tons/Yr: 1  
Carbon Monoxide Emissions Tons/Yr: 0  
NOX - Oxides of Nitrogen Tons/Yr: 0  
SOX - Oxides of Sulphur Tons/Yr: 0  
Particulate Matter Tons/Yr: 0  
Part. Matter 10 Micrometers and Smllr Tons/Yr: 0

Name: G M INDUSTRIES, D R SCHOETTLER  
Address: 8141 MONROE AVE  
City,State,Zip: STANTON, CA 90680  
Year: 1990  
County Code: 30  
Air Basin: SC  
Facility ID: 55703  
Air District Name: SC

Map ID  
Direction  
Distance  
Elevation

MAP FINDINGS

Site

Database(s)

EDR ID Number  
EPA ID Number

**G M INDUSTRIES, D R SCHOETTLER (Continued)**

**S106831430**

SIC Code: 3444  
Air District Name: SOUTH COAST AQMD  
Community Health Air Pollution Info System: Not reported  
Consolidated Emission Reporting Rule: Not reported  
Total Organic Hydrocarbon Gases Tons/Yr: 1  
Reactive Organic Gases Tons/Yr: 1  
Carbon Monoxide Emissions Tons/Yr: 0  
NOX - Oxides of Nitrogen Tons/Yr: 0  
SOX - Oxides of Sulphur Tons/Yr: 0  
Particulate Matter Tons/Yr: 0  
Part. Matter 10 Micrometers and Smllr Tons/Yr:0

**M358 M & G CUSTOM POLISHING  
8356 STANDUSTRIAL  
STANTON, CA 90680**

**FINDS 1024599134  
ECHO N/A**

**< 1/8  
1 ft.**

**Site 29 of 40 in cluster M**

**Relative:  
Higher**

FINDS:  
Registry ID: 110070386536

**Actual:  
72 ft.**

Click Here:

Environmental Interest/Information System:

US National Pollutant Discharge Elimination System (NPDES) module of the Compliance Information System (ICIS) tracks surface water permits issued under the Clean Water Act. Under NPDES, all facilities that discharge pollutants from any point source into waters of the United States are required to obtain a permit. The permit will likely contain limits on what can be discharged, impose monitoring and reporting requirements, and include other provisions to ensure that the discharge does not adversely affect water quality.

RCRAInfo is a national information system that supports the Resource Conservation and Recovery Act (RCRA) program through the tracking of events and activities related to facilities that generate, transport, and treat, store, or dispose of hazardous waste. RCRAInfo allows RCRA program staff to track the notification, permit, compliance, and corrective action activities required under RCRA.

Click this hyperlink while viewing on your computer to access additional FINDS: detail in the EDR Site Report.

ECHO:

Envid: 1024599134  
Registry ID: 110070386536  
DFR URL: <http://echo.epa.gov/detailed-facility-report?fid=110070386536>  
Name: M & G CUSTOM POLISHING  
Address: 8356 STANDUSTRIAL  
City,State,Zip: STANTON, CA 90680

Map ID  
Direction  
Distance  
Elevation

MAP FINDINGS

EDR ID Number  
EPA ID Number

**M359** **VINEYARD SYSTEMS MANUFACTURING INC**  
**8422 STANDUSTRIAL**  
**STANTON, CA 90680**

**NPDES** **S121024137**  
**CIWQS** **N/A**  
**CERS**

< 1/8  
1 ft.

**Site 30 of 40 in cluster M**

**Relative:**  
**Higher**

**Actual:**  
**72 ft.**

NPDES:  
Name: VINEYARD SYSTEMS MANUFACTURING INC  
Address: 8422 STANDUSTRIAL  
City,State,Zip: STANTON, CA 90680  
Facility Status: Active  
NPDES Number: CAS000001  
Region: 8  
Agency Number: 0  
Regulatory Measure ID: 484188  
Place ID: Not reported  
Order Number: 97-03-DWQ  
WDID: 8 30I027261  
Regulatory Measure Type: Enrollee  
Program Type: Industrial  
Adoption Date Of Regulatory Measure: Not reported  
Effective Date Of Regulatory Measure: 07/18/2017  
Termination Date Of Regulatory Measure: Not reported  
Expiration Date Of Regulatory Measure: Not reported  
Discharge Address: 8422 Standustrial st  
Discharge Name: Vineyard Systems Mfg Inc  
Discharge City: stanton  
Discharge State: California  
Discharge Zip: 90680  
Status: Not reported  
Status Date: Not reported  
Operator Name: Not reported  
Operator Address: Not reported  
Operator City: Not reported  
Operator State: Not reported  
Operator Zip: Not reported

NPDES as of 03/2018:  
NPDES Number: Not reported  
Status: Not reported  
Agency Number: Not reported  
Region: 8  
Regulatory Measure ID: 484188  
Order Number: Not reported  
Regulatory Measure Type: Industrial  
Place ID: Not reported  
WDID: 8 30I027261  
Program Type: Not reported  
Adoption Date Of Regulatory Measure: Not reported  
Effective Date Of Regulatory Measure: Not reported  
Expiration Date Of Regulatory Measure: Not reported  
Termination Date Of Regulatory Measure: Not reported  
Discharge Name: Not reported  
Discharge Address: Not reported  
Discharge City: Not reported  
Discharge State: Not reported  
Discharge Zip: Not reported  
Received Date: 07/15/2017  
Processed Date: 07/18/2017  
Status: Active

Map ID  
Direction  
Distance  
Elevation

MAP FINDINGS

Site

Database(s)

EDR ID Number  
EPA ID Number

**VINEYARD SYSTEMS MANUFACTURING INC (Continued)**

**S121024137**

Status Date: 07/18/2017  
Place Size: .5  
Place Size Unit: Acres  
Contact: Rick Wright  
Contact Title: President  
Contact Phone: 714-606-8585  
Contact Phone Ext: Not reported  
Contact Email: vineyardsysmfg@sbcglobal.net  
Operator Name: Vineyard Systems Mfg Inc  
Operator Address: 8422 Standustrial st  
Operator City: stanton  
Operator State: California  
Operator Zip: 90680  
Operator Contact: Rick Wright  
Operator Contact Title: President  
Operator Contact Phone: 714-606-8585  
Operator Contact Phone Ext: Not reported  
Operator Contact Email: vineyardsysmfg@sbcglobal.net  
Operator Type: Private Business  
Developer: Not reported  
Developer Address: Not reported  
Developer City: Not reported  
Developer State: California  
Developer Zip: Not reported  
Developer Contact: Not reported  
Developer Contact Title: Not reported  
Constype Linear Utility Ind: Not reported  
Emergency Phone: Not reported  
Emergency Phone Ext: Not reported  
Constype Above Ground Ind: Not reported  
Constype Below Ground Ind: Not reported  
Constype Cable Line Ind: Not reported  
Constype Comm Line Ind: Not reported  
Constype Commercial Ind: Not reported  
Constype Electrical Line Ind: Not reported  
Constype Gas Line Ind: Not reported  
Constype Industrial Ind: Not reported  
Constype Other Description: Not reported  
Constype Other Ind: Not reported  
Constype Recons Ind: Not reported  
Constype Residential Ind: Not reported  
Constype Transport Ind: Not reported  
Constype Utility Description: Not reported  
Constype Utility Ind: Not reported  
Constype Water Sewer Ind: Not reported  
Dir Discharge Uswater Ind: N  
Receiving Water Name: Stanton Storm Channel  
Certifier: Rick Wright  
Certifier Title: Owner  
Certification Date: 15-JUL-17  
Primary Sic: 3469-Metal Stamping, NEC  
Secondary Sic: Not reported  
Tertiary Sic: Not reported  
  
NPDES Number: CAS000001  
Status: Active  
Agency Number: 0

Map ID  
Direction  
Distance  
Elevation

MAP FINDINGS

Site

Database(s)

EDR ID Number  
EPA ID Number

**VINEYARD SYSTEMS MANUFACTURING INC (Continued)**

**S121024137**

Region: 8  
Regulatory Measure ID: 484188  
Order Number: 97-03-DWQ  
Regulatory Measure Type: Enrollee  
Place ID: Not reported  
WDID: 8 301027261  
Program Type: Industrial  
Adoption Date Of Regulatory Measure: Not reported  
Effective Date Of Regulatory Measure: 07/18/2017  
Expiration Date Of Regulatory Measure: Not reported  
Termination Date Of Regulatory Measure: Not reported  
Discharge Name: Vineyard Systems Mfg Inc  
Discharge Address: 8422 Standustrial st  
Discharge City: stanton  
Discharge State: California  
Discharge Zip: 90680  
Received Date: Not reported  
Processed Date: Not reported  
Status: Not reported  
Status Date: Not reported  
Place Size: Not reported  
Place Size Unit: Not reported  
Contact: Not reported  
Contact Title: Not reported  
Contact Phone: Not reported  
Contact Phone Ext: Not reported  
Contact Email: Not reported  
Operator Name: Not reported  
Operator Address: Not reported  
Operator City: Not reported  
Operator State: Not reported  
Operator Zip: Not reported  
Operator Contact: Not reported  
Operator Contact Title: Not reported  
Operator Contact Phone: Not reported  
Operator Contact Phone Ext: Not reported  
Operator Contact Email: Not reported  
Operator Type: Not reported  
Developer: Not reported  
Developer Address: Not reported  
Developer City: Not reported  
Developer State: Not reported  
Developer Zip: Not reported  
Developer Contact: Not reported  
Developer Contact Title: Not reported  
Constype Linear Utility Ind: Not reported  
Emergency Phone: Not reported  
Emergency Phone Ext: Not reported  
Constype Above Ground Ind: Not reported  
Constype Below Ground Ind: Not reported  
Constype Cable Line Ind: Not reported  
Constype Comm Line Ind: Not reported  
Constype Commercial Ind: Not reported  
Constype Electrical Line Ind: Not reported  
Constype Gas Line Ind: Not reported  
Constype Industrial Ind: Not reported  
Constype Other Description: Not reported

Map ID  
Direction  
Distance  
Elevation

MAP FINDINGS

Site

Database(s)

EDR ID Number  
EPA ID Number

**VINEYARD SYSTEMS MANUFACTURING INC (Continued)**

**S121024137**

Constype Other Ind:	Not reported
Constype Recons Ind:	Not reported
Constype Residential Ind:	Not reported
Constype Transport Ind:	Not reported
Constype Utility Description:	Not reported
Constype Utility Ind:	Not reported
Constype Water Sewer Ind:	Not reported
Dir Discharge Uswater Ind:	Not reported
Receiving Water Name:	Not reported
Certifier:	Not reported
Certifier Title:	Not reported
Certification Date:	Not reported
Primary Sic:	Not reported
Secondary Sic:	Not reported
Tertiary Sic:	Not reported

Name:	VINEYARD SYSTEMS MANUFACTURING INC
Address:	8422 STANDUSTRIAL
City,State,Zip:	STANTON, CA 90680
Facility Status:	Not reported
NPDES Number:	Not reported
Region:	Not reported
Agency Number:	Not reported
Regulatory Measure ID:	Not reported
Place ID:	Not reported
Order Number:	Not reported
WDID:	8 30I027261
Regulatory Measure Type:	Industrial
Program Type:	Not reported
Adoption Date Of Regulatory Measure:	Not reported
Effective Date Of Regulatory Measure:	Not reported
Termination Date Of Regulatory Measure:	Not reported
Expiration Date Of Regulatory Measure:	Not reported
Discharge Address:	Not reported
Discharge Name:	Not reported
Discharge City:	Not reported
Discharge State:	Not reported
Discharge Zip:	Not reported
Status:	Active
Status Date:	07/18/2017
Operator Name:	Vineyard Systems Mfg Inc
Operator Address:	8422 Standustrial st
Operator City:	stanton
Operator State:	California
Operator Zip:	90680

**NPDES as of 03/2018:**

NPDES Number:	Not reported
Status:	Not reported
Agency Number:	Not reported
Region:	8
Regulatory Measure ID:	484188
Order Number:	Not reported
Regulatory Measure Type:	Industrial
Place ID:	Not reported
WDID:	8 30I027261
Program Type:	Not reported

Map ID  
Direction  
Distance  
Elevation

MAP FINDINGS

Site

Database(s)

EDR ID Number  
EPA ID Number

**VINEYARD SYSTEMS MANUFACTURING INC (Continued)**

**S121024137**

Adoption Date Of Regulatory Measure:	Not reported
Effective Date Of Regulatory Measure:	Not reported
Expiration Date Of Regulatory Measure:	Not reported
Termination Date Of Regulatory Measure:	Not reported
Discharge Name:	Not reported
Discharge Address:	Not reported
Discharge City:	Not reported
Discharge State:	Not reported
Discharge Zip:	Not reported
Received Date:	07/15/2017
Processed Date:	07/18/2017
Status:	Active
Status Date:	07/18/2017
Place Size:	.5
Place Size Unit:	Acres
Contact:	Rick Wright
Contact Title:	President
Contact Phone:	714-606-8585
Contact Phone Ext:	Not reported
Contact Email:	vineyardsysmfg@sbcglobal.net
Operator Name:	Vineyard Systems Mfg Inc
Operator Address:	8422 Standustrial st
Operator City:	stanton
Operator State:	California
Operator Zip:	90680
Operator Contact:	Rick Wright
Operator Contact Title:	President
Operator Contact Phone:	714-606-8585
Operator Contact Phone Ext:	Not reported
Operator Contact Email:	vineyardsysmfg@sbcglobal.net
Operator Type:	Private Business
Developer:	Not reported
Developer Address:	Not reported
Developer City:	Not reported
Developer State:	California
Developer Zip:	Not reported
Developer Contact:	Not reported
Developer Contact Title:	Not reported
Constype Linear Utility Ind:	Not reported
Emergency Phone:	Not reported
Emergency Phone Ext:	Not reported
Constype Above Ground Ind:	Not reported
Constype Below Ground Ind:	Not reported
Constype Cable Line Ind:	Not reported
Constype Comm Line Ind:	Not reported
Constype Commercial Ind:	Not reported
Constype Electrical Line Ind:	Not reported
Constype Gas Line Ind:	Not reported
Constype Industrial Ind:	Not reported
Constype Other Description:	Not reported
Constype Other Ind:	Not reported
Constype Recons Ind:	Not reported
Constype Residential Ind:	Not reported
Constype Transport Ind:	Not reported
Constype Utility Description:	Not reported
Constype Utility Ind:	Not reported
Constype Water Sewer Ind:	Not reported

Map ID  
Direction  
Distance  
Elevation

MAP FINDINGS

Site

Database(s)

EDR ID Number  
EPA ID Number

**VINEYARD SYSTEMS MANUFACTURING INC (Continued)**

**S121024137**

Dir Discharge Uswater Ind: N  
Receiving Water Name: Stanton Storm Channel  
Certifier: Rick Wright  
Certifier Title: Owner  
Certification Date: 15-JUL-17  
Primary Sic: 3469-Metal Stamping, NEC  
Secondary Sic: Not reported  
Tertiary Sic: Not reported  
  
NPDES Number: CAS000001  
Status: Active  
Agency Number: 0  
Region: 8  
Regulatory Measure ID: 484188  
Order Number: 97-03-DWQ  
Regulatory Measure Type: Enrollee  
Place ID: Not reported  
WDID: 8 30I027261  
Program Type: Industrial  
Adoption Date Of Regulatory Measure: Not reported  
Effective Date Of Regulatory Measure: 07/18/2017  
Expiration Date Of Regulatory Measure: Not reported  
Termination Date Of Regulatory Measure: Not reported  
Discharge Name: Vineyard Systems Mfg Inc  
Discharge Address: 8422 Standustrial st  
Discharge City: stanton  
Discharge State: California  
Discharge Zip: 90680  
Received Date: Not reported  
Processed Date: Not reported  
Status: Not reported  
Status Date: Not reported  
Place Size: Not reported  
Place Size Unit: Not reported  
Contact: Not reported  
Contact Title: Not reported  
Contact Phone: Not reported  
Contact Phone Ext: Not reported  
Contact Email: Not reported  
Operator Name: Not reported  
Operator Address: Not reported  
Operator City: Not reported  
Operator State: Not reported  
Operator Zip: Not reported  
Operator Contact: Not reported  
Operator Contact Title: Not reported  
Operator Contact Phone: Not reported  
Operator Contact Phone Ext: Not reported  
Operator Contact Email: Not reported  
Operator Type: Not reported  
Developer: Not reported  
Developer Address: Not reported  
Developer City: Not reported  
Developer State: Not reported  
Developer Zip: Not reported  
Developer Contact: Not reported  
Developer Contact Title: Not reported



Map ID  
Direction  
Distance  
Elevation

MAP FINDINGS

Site

Database(s)

EDR ID Number  
EPA ID Number

**VINEYARD SYSTEMS MANUFACTURING INC (Continued)**

**S121024137**

Constype Linear Utility Ind:	Not reported
Emergency Phone:	Not reported
Emergency Phone Ext:	Not reported
Constype Above Ground Ind:	Not reported
Constype Below Ground Ind:	Not reported
Constype Cable Line Ind:	Not reported
Constype Comm Line Ind:	Not reported
Constype Commercial Ind:	Not reported
Constype Electrical Line Ind:	Not reported
Constype Gas Line Ind:	Not reported
Constype Industrial Ind:	Not reported
Constype Other Description:	Not reported
Constype Other Ind:	Not reported
Constype Recons Ind:	Not reported
Constype Residential Ind:	Not reported
Constype Transport Ind:	Not reported
Constype Utility Description:	Not reported
Constype Utility Ind:	Not reported
Constype Water Sewer Ind:	Not reported
Dir Discharge Uswater Ind:	Not reported
Receiving Water Name:	Not reported
Certifier:	Not reported
Certifier Title:	Not reported
Certification Date:	Not reported
Primary Sic:	Not reported
Secondary Sic:	Not reported
Tertiary Sic:	Not reported

**CIWQS:**

Name:	VINEYARD SYSTEMS MANUFACTURING INC
Address:	8422 STANDUSTRIAL
City,State,Zip:	STANTON, CA 90680
Agency:	Vineyard Systems Mfg Inc
Agency Address:	8422 Standustrial st, Stanton, CA 90680
Place/Project Type:	Industrial - Metal Stamping, NEC
SIC/NAICS:	3469
Region:	8
Program:	INDSTW
Regulatory Measure Status:	Active
Regulatory Measure Type:	Storm water industrial
Order Number:	2014-0057-DWQ
WDID:	8 30I027261
NPDES Number:	CAS000001
Adoption Date:	Not reported
Effective Date:	07/18/2017
Termination Date:	Not reported
Expiration/Review Date:	Not reported
Design Flow:	Not reported
Major/Minor:	Not reported
Complexity:	Not reported
TTWQ:	Not reported
Enforcement Actions within 5 years:	1
Violations within 5 years:	1
Latitude:	33.80753
Longitude:	-117.90216

Map ID  
Direction  
Distance  
Elevation

MAP FINDINGS

Site

Database(s)

EDR ID Number  
EPA ID Number

**VINEYARD SYSTEMS MANUFACTURING INC (Continued)**

**S121024137**

**CERS:**

Name: VINEYARD SYSTEMS MANUFACTURING INC.  
Address: 8422 STANDUSTRIAL  
City,State,Zip: STANTON, CA CA  
Site ID: 546159  
CERS ID: 853678  
CERS Description: Industrial Facility Storm Water

**Affiliation:**

Affiliation Type Desc: Owner/Operator  
Entity Name: Vineyard Systems Mfg Inc  
Entity Title: Operator  
Affiliation Address: 8422 Standustrial st  
Affiliation City: stanton  
Affiliation State: CA  
Affiliation Country: Not reported  
Affiliation Zip: 90680  
Affiliation Phone: Not reported

**W360 SSO MEDICAL WASTE MANAGEMENT**  
**8101 MONROE AVE**  
**STANTON, CA 90680**

**< 1/8**  
**1 ft.**

**HAZNET S119102715**  
**HWT N/A**  
**MWMP**  
**HWTS**

**Site 25 of 26 in cluster W**

**Relative:**  
**Higher**  
**Actual:**  
**68 ft.**

**HAZNET:**

Name: SSO MEDICAL WASTE MANAGEMENT  
Address: 8101 MONROE AVE  
Address 2: Not reported  
City,State,Zip: STANTON, CA 90680  
Contact: JEFF E KATCHERIAN  
Telephone: 9497569090  
Mailing Name: Not reported  
Mailing Address: 4263 BIRCH STREET  
  
Year: 2017  
Gepaid: CAR000268276  
TSD EPA ID: CAD008364432  
CA Waste Code: 541 - Photochemicals/photoprocessing waste  
Disposal Method: H141 - Storage, Bulking, And/Or Transfer Off Site--No  
Treatment/Reovery (H010-H129) Or (H131-H135)  
Tons: 0.0225

**Additional Info:**

Year: 2017  
Gen EPA ID: CAR000268276  
  
Shipment Date: 20171129  
Creation Date: 6/27/2018 18:30:40  
Receipt Date: 20171214  
Manifest ID: 014319493JJK  
Trans EPA ID: CAL000358089  
Trans Name: WM CURBSIDE LLC  
Trans 2 EPA ID: MNS000110924  
Trans 2 Name: STERICYCLE SPECIALTY WASTE SOLUTIONS INC

Map ID  
Direction  
Distance  
Elevation

MAP FINDINGS

Site

Database(s)

EDR ID Number  
EPA ID Number

**SSO MEDICAL WASTE MANAGEMENT (Continued)**

**S119102715**

TSDF EPA ID: CAD008364432  
Trans Name: RHO CHEM LLC  
TSDF Alt EPA ID: Not reported  
TSDF Alt Name: Not reported  
Waste Code Description: 541 - Photochemicals / photo processing waste  
RCRA Code: Not reported  
Meth Code: H141 - Storage, Bulking, And/Or Transfer Off Site--No Treatment/Reovery (H010-H129) Or (H131-H135)  
  
Quantity Tons: 0.0225  
Waste Quantity: 45  
Quantity Unit: P  
Additional Code 1: Not reported  
Additional Code 2: Not reported  
Additional Code 3: Not reported  
Additional Code 4: Not reported  
Additional Code 5: Not reported  
  
Shipment Date: 20170525  
Creation Date: 10/10/2018 18:30:31  
Receipt Date: 20170612  
Manifest ID: 017034106JJK  
Trans EPA ID: CAR000188201  
Trans Name: ENVIROSERV  
Trans 2 EPA ID: MAD039322250  
Trans 2 Name: CLEAN HARBORS ENV SERVICES  
TSDF EPA ID: UTD981552177  
Trans Name: CLEAN HARBORS ARAGONITE  
TSDF Alt EPA ID: Not reported  
TSDF Alt Name: Not reported  
Waste Code Description: 551 - Laboratory waste chemicals 561 Detergent and soap  
RCRA Code: Not reported  
Meth Code: H040 - Incineration--Thermal Destruction Other Than Use As A Fuel  
Quantity Tons: 0.015  
Waste Quantity: 30  
Quantity Unit: P  
Additional Code 1: Not reported  
Additional Code 2: Not reported  
Additional Code 3: Not reported  
Additional Code 4: Not reported  
Additional Code 5: Not reported

**HWT:**

Name: SSO MEDICAL WASTE MANAGEMENT  
Address: 8101 MONROE AVE  
City,State,Zip: STANTON, CA 90680  
Reg Num: 6050  
Expiration Date: 12/31/2021

**MWMP:**

Name: SSO MEDICAL WASTE MANAGEMENT  
Address: 8101 MONROE AVE  
City,State,Zip: STANTON, CA 90680  
Facility Type: Medical Waste Management Program  
Contact Name: Not reported  
Contact Phone: 949-887-5340  
Registration Number: 6050

Map ID  
Direction  
Distance  
Elevation

MAP FINDINGS

Site

Database(s)

EDR ID Number  
EPA ID Number

**SSO MEDICAL WASTE MANAGEMENT (Continued)**

**S119102715**

Name: SSO MEDICAL WASTE MANAGEMENT  
Address: 8101 MONROE AVE  
City,State,Zip: STANTON, CA 90680  
Facility Type: Autoclave  
Contact Name: George Katcherian  
Contact Phone: 949-756-9090  
Registration Number: TSOST-10

**HWTS:**

Name: SSO MEDICAL WASTE MANAGEMENT  
Address: 8101 MONROE AVE  
Address 2: Not reported  
City,State,Zip: STANTON, CA 90680  
EPA ID: CAR000268276  
Inactive Date: Not reported  
Create Date: 11/10/2016  
Last Act Date: 08/24/2020  
Mailing Name: Not reported  
Mailing Address: 4263 BIRCH STREET  
Mailing Address 2: Not reported  
Mailing City,State,Zip: NEWPORT BEACH, CA 92660  
Owner Name: DR K'S MEDICAL EQUIPMENT & SUPPLY  
Owner Address: 4263 BIRCH ST  
Owner Address 2: Not reported  
Owner City,State,Zip: NEWPORT BEACH, CA 926600000  
Contact Name: JEFF E KATCHERIAN  
Contact Address: 8101 MONROE AVENUE  
Contact Address 2: Not reported  
City,State,Zip: STANTON, CA 90680

**NAICS:**

EPA ID: CAR000268276  
Create Date: 2016-11-10 10:53:43.023  
NAICS Code: 99999  
NAICS Description: Not Otherwise Specified  
Issued EPA ID Date: 2016-11-10 10:53:42.98700  
Inactive Date: Not reported  
Facility Name: SSO MEDICAL WASTE MANAGEMENT  
Facility Address: 8101 MONROE AVE  
Facility Address 2: Not reported  
Facility City: STANTON  
Facility County: Not reported  
Facility State: CA  
Facility Zip: 90680

**R361** **1X SMALL BUSINESS ASSOCIATION**  
**10732 CHESTNUT STREET**  
**STANTON, CA 90680**

< 1/8  
1 ft.

**Site 10 of 19 in cluster R**

**Relative:**  
**Higher**

**Actual:**  
**68 ft.**

HAZNET:  
Name: 1X SMALL BUSINESS ASSOCIATION  
Address: 10732 CHESTNUT STREET  
Address 2: Not reported  
City,State,Zip: STANTON, CA 906800000  
Contact: DON HOLLENBECK, ADMINISTRATOR

**HAZNET** **S123722816**  
**HWTS** **N/A**

Map ID  
Direction  
Distance  
Elevation

MAP FINDINGS

Site

Database(s)

EDR ID Number  
EPA ID Number

**1X SMALL BUSINESS ASSOCIATION (Continued)**

**S123722816**

Telephone: 7142569606  
Mailing Name: Not reported  
Mailing Address: --  
  
Year: 1989  
Gepaid: CAC000234745  
TSD EPA ID: CAT080013352  
CA Waste Code: 241 - Tank bottom waste  
Disposal Method: R01 - Recycler  
Tons: 0.3336

**HWTS:**

Name: 1X SMALL BUSINESS ASSOCIATION  
Address: 10732 CHESTNUT STREET  
Address 2: Not reported  
City,State,Zip: STANTON, CA 906800000  
EPA ID: CAC000234745  
Inactive Date: 10/25/2000  
Create Date: 12/26/1989  
Last Act Date: 10/25/2000  
Mailing Name: Not reported  
Mailing Address: --  
Mailing Address 2: Not reported  
Mailing City,State,Zip: STANTON, CA 906800000  
Owner Name: SMALL BUSINESS ASSOCIATION  
Owner Address: --  
Owner Address 2: Not reported  
Owner City,State,Zip: --, 99 --  
Contact Name: DON HOLLENBECK, ADMINISTRATOR  
Contact Address: --  
Contact Address 2: Not reported  
City,State,Zip: --, 99 --

**S362 DV TRAILERS**  
**8072 MONROE AVENUE**  
**STANTON, CA 90680**  
  
**< 1/8**  
**1 ft.**

**CERS S124439436**  
**N/A**

**Site 5 of 10 in cluster S**

**Relative:**  
**Higher**  
  
**Actual:**  
**68 ft.**

CERS:  
Name: DV TRAILERS  
Address: 8072 MONROE AVENUE  
City,State,Zip: STANTON, CA 90680  
Site ID: 530905  
CERS ID: 871940  
CERS Description: Industrial Facility Storm Water  
  
Affiliation:  
Affiliation Type Desc: Owner/Operator  
Entity Name: DV MANUFACTURING INC  
Entity Title: Operator  
Affiliation Address: 8072 Monroe Avenue  
Affiliation City: Stanton  
Affiliation State: CA  
Affiliation Country: Not reported  
Affiliation Zip: 90680  
Affiliation Phone: Not reported

Map ID  
Direction  
Distance  
Elevation

MAP FINDINGS

EDR ID Number  
EPA ID Number

**R363** **JUNK IS MONEY INC DBA PARTS UNLIMITED**  
**10731 CHESTNUT AVE**  
**STANTON, CA 90680**

**HAZNET** **S123624857**  
**HWTS** **N/A**

**< 1/8**  
**1 ft.**

**Site 11 of 19 in cluster R**

**Relative:**  
**Higher**

**Actual:**  
**68 ft.**

HAZNET:

Name:

JUNK IS MONEY INC DBA PARTS UNLIMITED

Address:

10731 CHESTNUT AVE

Address 2:

Not reported

City,State,Zip:

STANTON, CA 906802444

Contact:

GUSTAVO ZAPATA/PRES

Telephone:

7148286260

Mailing Name:

Not reported

Mailing Address:

10731 CHESTNUT AVE

Year:

2013

Gepaid:

CAL000305732

TSD EPA ID:

CAT080013352

CA Waste Code:

221 - Waste oil and mixed oil

Disposal Method:

H039 - Other Recovery Of Reclamation For Reuse Including Acid  
Regeneration, Organics Recovery Ect

Tons:

0.532

Year:

2010

Gepaid:

CAL000305732

TSD EPA ID:

CAD028409019

CA Waste Code:

241 - Tank bottom waste

Disposal Method:

H135 - Discharge To Sewer/Potw Or Npdes(With Prior Storage--With Or  
Without Treatment)

Tons:

0.22935

Year:

2010

Gepaid:

CAL000305732

TSD EPA ID:

CAD099452708

CA Waste Code:

221 - Waste oil and mixed oil

Disposal Method:

H039 - Other Recovery Of Reclamation For Reuse Including Acid  
Regeneration, Organics Recovery Ect

Tons:

0.722

Year:

2009

Gepaid:

CAL000305732

TSD EPA ID:

CAT080013352

CA Waste Code:

221 - Waste oil and mixed oil

Disposal Method:

H039 - Other Recovery Of Reclamation For Reuse Including Acid  
Regeneration, Organics Recovery Ect

Tons:

0.532

Year:

2009

Gepaid:

CAL000305732

TSD EPA ID:

CAD028409019

CA Waste Code:

241 - Tank bottom waste

Disposal Method:

H135 - Discharge To Sewer/Potw Or Npdes(With Prior Storage--With Or  
Without Treatment)

Tons:

0.22935

Year:

2008

Gepaid:

CAL000305732

TSD EPA ID:

CAD028409019

Map ID  
Direction  
Distance  
Elevation

MAP FINDINGS

Site

Database(s)

EDR ID Number  
EPA ID Number

**JUNK IS MONEY INC DBA PARTS UNLIMITED (Continued)**

**S123624857**

CA Waste Code: 141 - Off-specification, aged or surplus inorganics  
Disposal Method: H141 - Storage, Bulking, And/Or Transfer Off Site--No  
Treatment/Reovery (H010-H129) Or (H131-H135)  
Tons: 0.375  
  
Year: 2008  
Gepaid: CAL000305732  
TSD EPA ID: CAT080013352  
CA Waste Code: 221 - Waste oil and mixed oil  
Disposal Method: H039 - Other Recovery Of Reclamation For Reuse Including Acid  
Regeneration, Organics Recovery Ect  
Tons: 0.57  
  
Year: 2007  
Gepaid: CAL000305732  
TSD EPA ID: CAT080013352  
CA Waste Code: 221 - Waste oil and mixed oil  
Disposal Method: H039 - Other Recovery Of Reclamation For Reuse Including Acid  
Regeneration, Organics Recovery Ect  
Tons: 0.76

**Additional Info:**

Year: 2010  
Gen EPA ID: CAL000305732  
  
Shipment Date: 20100914  
Creation Date: 12/3/2010 18:30:57  
Receipt Date: 20100914  
Manifest ID: 007366306JJK  
Trans EPA ID: CAR000199349  
Trans Name: ABLE ENVIRONMENTAL SERVICES  
Trans 2 EPA ID: Not reported  
Trans 2 Name: Not reported  
TSDF EPA ID: CAD099452708  
Trans Name: INDUSTRIAL SERVICE OIL CO INC  
TSDF Alt EPA ID: Not reported  
TSDF Alt Name: Not reported  
Waste Code Description: 221 - Waste oil and mixed oil  
RCRA Code: Not reported  
Meth Code: H039 - Other Recovery Of Reclamation For Reuse Including Acid  
Regeneration, Organics Recovery Ect  
  
Quantity Tons: 0.722  
Waste Quantity: 190  
Quantity Unit: G  
Additional Code 1: Not reported  
Additional Code 2: Not reported  
Additional Code 3: Not reported  
Additional Code 4: Not reported  
Additional Code 5: Not reported

Shipment Date: 20100119  
Creation Date: 4/12/2010 18:30:24  
Receipt Date: 20100121  
Manifest ID: 004015660JJK  
Trans EPA ID: CAR000199349  
Trans Name: ABLE ENVIRONMENTAL SERVICES

Map ID  
Direction  
Distance  
Elevation

MAP FINDINGS

Site

Database(s)

EDR ID Number  
EPA ID Number

**JUNK IS MONEY INC DBA PARTS UNLIMITED (Continued)**

**S123624857**

Trans 2 EPA ID: Not reported  
Trans 2 Name: Not reported  
TSDF EPA ID: CAD028409019  
Trans Name: CROSBY & OVERTON  
TSDF Alt EPA ID: Not reported  
TSDF Alt Name: Not reported  
Waste Code Description: 241 - Tank bottom waste 251 Still bottoms with halogenated organics  
RCRA Code: Not reported  
Meth Code: H135 - Discharge To Sewer/Potw Or Npdes(With Prior Storage--With Or Without Treatment)  
  
Quantity Tons: 0.22935  
Waste Quantity: 55  
Quantity Unit: G  
Additional Code 1: Not reported  
Additional Code 2: Not reported  
Additional Code 3: Not reported  
Additional Code 4: Not reported  
Additional Code 5: Not reported

Additional Info:

Year: 2007  
Gen EPA ID: CAL000305732

Shipment Date: 20070920  
Creation Date: 12/28/2007 18:31:22  
Receipt Date: 20070921  
Manifest ID: 002362738JJK  
Trans EPA ID: CAL000264806  
Trans Name: EXPRESS OIL CO  
Trans 2 EPA ID: Not reported  
Trans 2 Name: Not reported  
TSDF EPA ID: CAT080013352  
Trans Name: DEMENNO KERDOON  
TSDF Alt EPA ID: Not reported  
TSDF Alt Name: Not reported  
Waste Code Description: 221 - Waste oil and mixed oil  
RCRA Code: Not reported  
Meth Code: H039 - Other Recovery Of Reclamation For Reuse Including Acid Regeneration, Organics Recovery Ect  
  
Quantity Tons: 0.342  
Waste Quantity: 90  
Quantity Unit: G  
Additional Code 1: Not reported  
Additional Code 2: Not reported  
Additional Code 3: Not reported  
Additional Code 4: Not reported  
Additional Code 5: Not reported

Shipment Date: 20070503  
Creation Date: 10/8/2007 18:30:08  
Receipt Date: 20070503  
Manifest ID: 002362018JJK  
Trans EPA ID: CAL000264806  
Trans Name: EXPRESS OIL CO  
Trans 2 EPA ID: Not reported  
Trans 2 Name: Not reported  
TSDF EPA ID: CAT080013352



Map ID  
Direction  
Distance  
Elevation

MAP FINDINGS

Site

Database(s)

EDR ID Number  
EPA ID Number

**JUNK IS MONEY INC DBA PARTS UNLIMITED (Continued)**

**S123624857**

Trans Name: DEMENNO KERDOON  
TSDF Alt EPA ID: Not reported  
TSDF Alt Name: Not reported  
Waste Code Description: 221 - Waste oil and mixed oil  
RCRA Code: Not reported  
Meth Code: H039 - Other Recovery Of Reclamation For Reuse Including Acid  
Regeneration, Organics Recovery Ect

Quantity Tons: 0.418  
Waste Quantity: 110  
Quantity Unit: G  
Additional Code 1: Not reported  
Additional Code 2: Not reported  
Additional Code 3: Not reported  
Additional Code 4: Not reported  
Additional Code 5: Not reported

**Additional Info:**

Year: 2009  
Gen EPA ID: CAL000305732

Shipment Date: 20090410  
Creation Date: 5/11/2009 18:30:09  
Receipt Date: 20090414  
Manifest ID: 004016759JJK  
Trans EPA ID: CAR000172874  
Trans Name: ABLE ENVIRONMENTAL SERVICES  
Trans 2 EPA ID: Not reported  
Trans 2 Name: Not reported  
TSDF EPA ID: CAD028409019  
Trans Name: CROSBY & OVERTON INC  
TSDF Alt EPA ID: Not reported  
TSDF Alt Name: Not reported  
Waste Code Description: 241 - Tank bottom waste 251 Still bottoms with halogenated organics  
RCRA Code: Not reported  
Meth Code: H135 - Discharge To Sewer/Potw Or Npdes(With Prior Storage--With Or  
Without Treatment)

Quantity Tons: 0.22935  
Waste Quantity: 55  
Quantity Unit: G  
Additional Code 1: Not reported  
Additional Code 2: Not reported  
Additional Code 3: Not reported  
Additional Code 4: Not reported  
Additional Code 5: Not reported

Shipment Date: 20090410  
Creation Date: 5/29/2009 18:30:32  
Receipt Date: 20090410  
Manifest ID: 004203336JJK  
Trans EPA ID: CAL000264806  
Trans Name: EXPRESS OIL CO  
Trans 2 EPA ID: Not reported  
Trans 2 Name: Not reported  
TSDF EPA ID: CAT080013352  
Trans Name: DEMENNO KERDOON  
TSDF Alt EPA ID: Not reported  
TSDF Alt Name: Not reported

Map ID  
Direction  
Distance  
Elevation

MAP FINDINGS

Site

Database(s)

EDR ID Number  
EPA ID Number

**JUNK IS MONEY INC DBA PARTS UNLIMITED (Continued)**

**S123624857**

Waste Code Description: 221 - Waste oil and mixed oil  
RCRA Code: Not reported  
Meth Code: H039 - Other Recovery Of Reclamation For Reuse Including Acid  
Regeneration, Organics Recovery Ect  
Quantity Tons: 0.114  
Waste Quantity: 30  
Quantity Unit: G  
Additional Code 1: Not reported  
Additional Code 2: Not reported  
Additional Code 3: Not reported  
Additional Code 4: Not reported  
Additional Code 5: Not reported

Shipment Date: 20090113  
Creation Date: 3/24/2009 18:30:09  
Receipt Date: 20090114  
Manifest ID: 004203626JJJ  
Trans EPA ID: CAL000264806  
Trans Name: EXPRESS OIL CO  
Trans 2 EPA ID: Not reported  
Trans 2 Name: Not reported  
TSDf EPA ID: CAT080013352  
Trans Name: DEMENNO KERDOON  
TSDf Alt EPA ID: Not reported  
TSDf Alt Name: Not reported  
Waste Code Description: 221 - Waste oil and mixed oil  
RCRA Code: Not reported  
Meth Code: H039 - Other Recovery Of Reclamation For Reuse Including Acid  
Regeneration, Organics Recovery Ect  
Quantity Tons: 0.418  
Waste Quantity: 110  
Quantity Unit: G  
Additional Code 1: Not reported  
Additional Code 2: Not reported  
Additional Code 3: Not reported  
Additional Code 4: Not reported  
Additional Code 5: Not reported

Additional Info:  
Year: 2008  
Gen EPA ID: CAL000305732

Shipment Date: 20080701  
Creation Date: 8/25/2008 18:30:17  
Receipt Date: 20080701  
Manifest ID: 003858903JJJ  
Trans EPA ID: CAL000264806  
Trans Name: EXPRESS OIL CO  
Trans 2 EPA ID: Not reported  
Trans 2 Name: Not reported  
TSDf EPA ID: CAT080013352  
Trans Name: DEMENNO KERDOON  
TSDf Alt EPA ID: Not reported  
TSDf Alt Name: Not reported  
Waste Code Description: 221 - Waste oil and mixed oil  
RCRA Code: Not reported  
Meth Code: H039 - Other Recovery Of Reclamation For Reuse Including Acid

Map ID  
Direction  
Distance  
Elevation

MAP FINDINGS

Site

Database(s)

EDR ID Number  
EPA ID Number

**JUNK IS MONEY INC DBA PARTS UNLIMITED (Continued)**

**S123624857**

Quantity Tons:	Regeneration, Organics Recovery Ect
Waste Quantity:	0.342
Quantity Unit:	90
Additional Code 1:	G
Additional Code 2:	Not reported
Additional Code 3:	Not reported
Additional Code 4:	Not reported
Additional Code 5:	Not reported
Shipment Date:	20080215
Creation Date:	4/3/2008 18:30:24
Receipt Date:	20080215
Manifest ID:	003864114JJK
Trans EPA ID:	CAL000264806
Trans Name:	EXPRESS OIL CO
Trans 2 EPA ID:	Not reported
Trans 2 Name:	Not reported
TSDf EPA ID:	CAD028409019
Trans Name:	CROSBY & OVERTON INC
TSDf Alt EPA ID:	Not reported
TSDf Alt Name:	Not reported
Waste Code Description:	141 - Off-specification, aged, or surplus inorganics
RCRA Code:	Not reported
Meth Code:	H141 - Storage, Bulking, And/Or Transfer Off Site--No Treatment/Reovery (H010-H129) Or (H131-H135)
Quantity Tons:	0.375
Waste Quantity:	750
Quantity Unit:	P
Additional Code 1:	Not reported
Additional Code 2:	Not reported
Additional Code 3:	Not reported
Additional Code 4:	Not reported
Additional Code 5:	Not reported
Shipment Date:	20080201
Creation Date:	3/28/2008 18:30:20
Receipt Date:	20080201
Manifest ID:	003864047JJK
Trans EPA ID:	CAL000264806
Trans Name:	EXPRESS OIL CO
Trans 2 EPA ID:	Not reported
Trans 2 Name:	Not reported
TSDf EPA ID:	CAT080013352
Trans Name:	DEMENNO KERDOON
TSDf Alt EPA ID:	Not reported
TSDf Alt Name:	Not reported
Waste Code Description:	221 - Waste oil and mixed oil
RCRA Code:	Not reported
Meth Code:	H039 - Other Recovery Of Reclamation For Reuse Including Acid Regeneration, Organics Recovery Ect
Quantity Tons:	0.228
Waste Quantity:	60
Quantity Unit:	G
Additional Code 1:	Not reported
Additional Code 2:	Not reported
Additional Code 3:	Not reported

Map ID  
Direction  
Distance  
Elevation

MAP FINDINGS

Site

Database(s)

EDR ID Number  
EPA ID Number

**JUNK IS MONEY INC DBA PARTS UNLIMITED (Continued)**

**S123624857**

Additional Code 4: Not reported  
Additional Code 5: Not reported

Additional Info:  
Year: 2013  
Gen EPA ID: CAL000305732

Shipment Date: 20130122  
Creation Date: 4/9/2013 22:15:07  
Receipt Date: 20130128  
Manifest ID: 009540743JJK  
Trans EPA ID: CAL000264806  
Trans Name: EXPRESS OIL CO  
Trans 2 EPA ID: Not reported  
Trans 2 Name: Not reported  
TSDF EPA ID: CAT080013352  
Trans Name: DEMENNO KERDOON  
TSDF Alt EPA ID: Not reported  
TSDF Alt Name: Not reported  
Waste Code Description: 221 - Waste oil and mixed oil  
RCRA Code: Not reported  
Meth Code: H039 - Other Recovery Of Reclamation For Reuse Including Acid  
Regeneration, Organics Recovery Ect

Quantity Tons: 0.532  
Waste Quantity: 140  
Quantity Unit: G  
Additional Code 1: Not reported  
Additional Code 2: Not reported  
Additional Code 3: Not reported  
Additional Code 4: Not reported  
Additional Code 5: Not reported

**HWTS:**

Name: JUNK IS MONEY INC DBA PARTS UNLIMITED  
Address: 10731 CHESTNUT AVE  
Address 2: Not reported  
City,State,Zip: STANTON, CA 906802444  
EPA ID: CAL000305732  
Inactive Date: 06/30/2016  
Create Date: 04/19/2006  
Last Act Date: 12/21/2016  
Mailing Name: Not reported  
Mailing Address: 14853 PIUMA  
Mailing Address 2: Not reported  
Mailing City,State,Zip: NORWALK, CA 906502444  
Owner Name: JUNK IS MONEY INC  
Owner Address: 14853PIUMA AVE  
Owner Address 2: Not reported  
Owner City,State,Zip: NORWALK, CA 906500000  
Contact Name: GUSTAVO ZAPATA/PRES  
Contact Address: 14853 PIUMA AVE  
Contact Address 2: 14853 PIUMA AVE,  
City,State,Zip: NORWALK, CA 906500680

**NAICS:**

EPA ID: CAL000305732  
Create Date: 2010-09-22 14:45:23.627

Map ID  
Direction  
Distance  
Elevation

MAP FINDINGS

Site

Database(s)

EDR ID Number  
EPA ID Number

**JUNK IS MONEY INC DBA PARTS UNLIMITED (Continued)**

**S123624857**

NAICS Code: 99999  
NAICS Description: Not Otherwise Specified  
Issued EPA ID Date: 2006-04-19 11:52:44.42000  
Inactive Date: 2016-06-30 00:00:00  
Facility Name: JUNK IS MONEY INC DBA PARTS UNLIMITED  
Facility Address: 10731 CHESTNUT AVE  
Facility Address 2: Not reported  
Facility City: STANTON  
Facility County: Not reported  
Facility State: CA  
Facility Zip: 906802444

**S364 1X GET SMART SCAFFOLD CO.  
8072 MONROE AVE.  
STANTON, CA 90680**

**< 1/8  
1 ft.**

**HAZNET S123708322  
HWTS N/A**

**Site 6 of 10 in cluster S**

**Relative:  
Higher**

**HAZNET:**

Name: 1X GET SMART SCAFFOLD CO.  
Address: 8072 MONROE AVE.  
Address 2: Not reported  
City,State,Zip: STANTON, CA 906800000  
Contact: CON MCCARTHY  
Telephone: 7148288639  
Mailing Name: Not reported  
Mailing Address: 8072 MONROE AVE.

**Actual:  
68 ft.**

Year: 1988  
Gepaid: CAC000089389  
TSD EPA ID: CAT080011059  
CA Waste Code: 221 - Waste oil and mixed oil  
Disposal Method: R01 - Recycler  
Tons: 1.251

**HWTS:**

Name: 1X GET SMART SCAFFOLD CO.  
Address: 8072 MONROE AVE.  
Address 2: Not reported  
City,State,Zip: STANTON, CA 906800000  
EPA ID: CAC000089389  
Inactive Date: 10/25/2000  
Create Date: 06/02/1988  
Last Act Date: 10/25/2000  
Mailing Name: Not reported  
Mailing Address: 8072 MONROE AVE.  
Mailing Address 2: Not reported  
Mailing City,State,Zip: STANTON, CA 906800000  
Owner Name: PAINT  
Owner Address: --  
Owner Address 2: Not reported  
Owner City,State,Zip: --, 99 --  
Contact Name: CON MCCARTHY  
Contact Address: --  
Contact Address 2: Not reported

Map ID  
Direction  
Distance  
Elevation

MAP FINDINGS

Site

Database(s)

EDR ID Number  
EPA ID Number

**1X GET SMART SCAFFOLD CO. (Continued)**

**S123708322**

City,State,Zip: --, 99 --

**S365**

**T/A PUMP SALES AND SERVICE INC  
10770 BEACH BLVD  
STANTON, CA 90680**

**CERS HAZ WASTE  
HAZNET  
CERS  
HWTS**

**S113125245  
N/A**

**< 1/8  
1 ft.**

**Site 7 of 10 in cluster S**

**Relative:  
Higher  
Actual:  
68 ft.**

**CERS HAZ WASTE:**

Name: T/A PUMP SALES AND SERVICE INC  
Address: 10770 BEACH BLVD  
City,State,Zip: STANTON, CA 90680  
Site ID: 436922  
CERS ID: 10549231  
CERS Description: Hazardous Waste Generator

**HAZNET:**

Name: T.A. PUMP SALES AND SVC  
Address: 10770 BEACH BLVD  
Address 2: Not reported  
City,State,Zip: STANTON, CA 906800000  
Contact: KATHY AVILA  
Telephone: 7148272000  
Mailing Name: Not reported  
Mailing Address: 10770 BEACH BLVD

Year: 2019  
Gepaid: CAL000267250  
TSD EPA ID: COD991300484  
CA Waste Code: 223 - Unspecified oil-containing waste  
Disposal Method: H132 - Landfill Or Surface Impoundment That Will Be Closed As Landfill( To Include On-Site Treatment And/Or Stabilization)  
Tons: 0.40000

Year: 2018  
Gepaid: CAL000267250  
TSD EPA ID: COD991300484  
CA Waste Code: 223 - Unspecified oil-containing waste  
Disposal Method: H132 - Landfill Or Surface Impoundment That Will Be Closed As Landfill( To Include On-Site Treatment And/Or Stabilization)  
Tons: 0.15000

Year: 2018  
Gepaid: CAL000267250  
TSD EPA ID: NED981723513  
CA Waste Code: 223 - Unspecified oil-containing waste  
Disposal Method: H040 - Incineration--Thermal Destruction Other Than Use As A Fuel  
Tons: 0.25000

Year: 2017  
Gepaid: CAL000267250  
TSD EPA ID: NED981723513  
CA Waste Code: 223 - Unspecified oil-containing waste  
Disposal Method: -  
Tons: 0.2

Year: 2014

Map ID  
Direction  
Distance  
Elevation

MAP FINDINGS

Site

Database(s)

EDR ID Number  
EPA ID Number

**T/A PUMP SALES AND SERVICE INC (Continued)**

**S113125245**

Gepaid:	CAL000267250
TSD EPA ID:	CAD044429835
CA Waste Code:	223 - Unspecified oil-containing waste
Disposal Method:	H141 - Storage, Bulking, And/Or Transfer Off Site--No Treatment/Reovery (H010-H129) Or (H131-H135)
Tons:	0.65
Year:	2013
Gepaid:	CAL000267250
TSD EPA ID:	CAD097030993
CA Waste Code:	491 - Unspecified sludge waste
Disposal Method:	H141 - Storage, Bulking, And/Or Transfer Off Site--No Treatment/Reovery (H010-H129) Or (H131-H135)
Tons:	0.22935
Year:	2013
Gepaid:	CAL000267250
TSD EPA ID:	CAD982444481
CA Waste Code:	491 - Unspecified sludge waste
Disposal Method:	H141 - Storage, Bulking, And/Or Transfer Off Site--No Treatment/Reovery (H010-H129) Or (H131-H135)
Tons:	0.68805
Year:	2012
Gepaid:	CAL000267250
TSD EPA ID:	CAD097030993
CA Waste Code:	491 - Unspecified sludge waste
Disposal Method:	H141 - Storage, Bulking, And/Or Transfer Off Site--No Treatment/Reovery (H010-H129) Or (H131-H135)
Tons:	0.64635
Year:	2011
Gepaid:	CAL000267250
TSD EPA ID:	CAD097030993
CA Waste Code:	491 - Unspecified sludge waste
Disposal Method:	H141 - Storage, Bulking, And/Or Transfer Off Site--No Treatment/Reovery (H010-H129) Or (H131-H135)
Tons:	0.6587
Year:	2010
Gepaid:	CAL000267250
TSD EPA ID:	TXD077603371
CA Waste Code:	221 - Waste oil and mixed oil
Disposal Method:	H061 - Fuel Blending Prior To Energy Recovery At Another Site
Tons:	1.9654

[Click this hyperlink](#) while viewing on your computer to access  
5 additional CA HAZNET: record(s) in the EDR Site Report.

**Additional Info:**

Year:	2008
Gen EPA ID:	CAL000267250

Shipment Date:	20081022
Creation Date:	3/10/2009 18:30:09
Receipt Date:	20081030

Map ID  
Direction  
Distance  
Elevation

MAP FINDINGS

Site

Database(s)

EDR ID Number  
EPA ID Number

**T/A PUMP SALES AND SERVICE INC (Continued)**

**S113125245**

Manifest ID: 001508495SKS  
Trans EPA ID: TXR000050930  
Trans Name: SAFETY-KLEEN SYSTEMS INC  
Trans 2 EPA ID: OKD981588791  
Trans 2 Name: TRIAD  
TSDF EPA ID: TXD077603371  
Trans Name: SAFETY-KLEEN SYSTEMS INC  
TSDF Alt EPA ID: Not reported  
TSDF Alt Name: Not reported  
Waste Code Description: 221 - Waste oil and mixed oil  
RCRA Code: Not reported  
Meth Code: H061 - Fuel Blending Prior To Energy Recovery At Another Site  
Quantity Tons: 0.45  
Waste Quantity: 900  
Quantity Unit: P  
Additional Code 1: Not reported  
Additional Code 2: Not reported  
Additional Code 3: Not reported  
Additional Code 4: Not reported  
Additional Code 5: Not reported

Shipment Date: 20080910  
Creation Date: 1/28/2009 18:30:18  
Receipt Date: 20080919  
Manifest ID: 001493410SKS  
Trans EPA ID: TXR000050930  
Trans Name: SAFETY-KLEEN SYSTEMS INC  
Trans 2 EPA ID: OKD981588791  
Trans 2 Name: TRIAD TRANSPORT INC  
TSDF EPA ID: TXD077603371  
Trans Name: SAFETY-KLEEN SYSTEMS INC  
TSDF Alt EPA ID: Not reported  
TSDF Alt Name: Not reported  
Waste Code Description: 221 - Waste oil and mixed oil  
RCRA Code: Not reported  
Meth Code: H061 - Fuel Blending Prior To Energy Recovery At Another Site  
Quantity Tons: 0.225  
Waste Quantity: 450  
Quantity Unit: P  
Additional Code 1: Not reported  
Additional Code 2: Not reported  
Additional Code 3: Not reported  
Additional Code 4: Not reported  
Additional Code 5: Not reported

Shipment Date: 20080721  
Creation Date: 12/8/2008 18:30:08  
Receipt Date: 20080801  
Manifest ID: 001247648SKS  
Trans EPA ID: TXR000050930  
Trans Name: SAFETY-KLEEN SYSTEMS INC  
Trans 2 EPA ID: OKD981588791  
Trans 2 Name: TRIAD TRANSPORT  
TSDF EPA ID: TXD077603371  
Trans Name: SAFETY-KLEEN SYSTEMS INC  
TSDF Alt EPA ID: Not reported  
TSDF Alt Name: Not reported



Map ID  
Direction  
Distance  
Elevation

MAP FINDINGS

Site

Database(s)

EDR ID Number  
EPA ID Number

**T/A PUMP SALES AND SERVICE INC (Continued)**

**S113125245**

Waste Code Description: 221 - Waste oil and mixed oil  
RCRA Code: Not reported  
Meth Code: H061 - Fuel Blending Prior To Energy Recovery At Another Site  
Quantity Tons: 0.2  
Waste Quantity: 400  
Quantity Unit: P  
Additional Code 1: Not reported  
Additional Code 2: Not reported  
Additional Code 3: Not reported  
Additional Code 4: Not reported  
Additional Code 5: Not reported

Shipment Date: 20080513  
Creation Date: 10/1/2008 18:30:07  
Receipt Date: 20080523  
Manifest ID: 001218016SKS  
Trans EPA ID: TXR000050930  
Trans Name: SAFETY-KLEEN SYSTEMS INC  
Trans 2 EPA ID: OKD981588791  
Trans 2 Name: TRIAD TRANSPORT INC  
TSDF EPA ID: TXD077603371  
Trans Name: SAFETY-KLEEN SYSTEMS INC  
TSDF Alt EPA ID: Not reported  
TSDF Alt Name: Not reported  
Waste Code Description: 221 - Waste oil and mixed oil  
RCRA Code: Not reported  
Meth Code: H061 - Fuel Blending Prior To Energy Recovery At Another Site  
Quantity Tons: 0.2  
Waste Quantity: 400  
Quantity Unit: P  
Additional Code 1: Not reported  
Additional Code 2: Not reported  
Additional Code 3: Not reported  
Additional Code 4: Not reported  
Additional Code 5: Not reported

Shipment Date: 20080213  
Creation Date: 8/4/2008 18:30:16  
Receipt Date: 20080221  
Manifest ID: 000659212SKS  
Trans EPA ID: TXR000050930  
Trans Name: SAFETY-KLEEN SYSTEMS INC  
Trans 2 EPA ID: OKD981588791  
Trans 2 Name: TRIAD TRANSPORT INC  
TSDF EPA ID: TXD077603371  
Trans Name: SAFETY-KLEEN SYSTEMS INC  
TSDF Alt EPA ID: Not reported  
TSDF Alt Name: Not reported  
Waste Code Description: 221 - Waste oil and mixed oil  
RCRA Code: Not reported  
Meth Code: H061 - Fuel Blending Prior To Energy Recovery At Another Site  
Quantity Tons: 0.2  
Waste Quantity: 400  
Quantity Unit: P  
Additional Code 1: Not reported  
Additional Code 2: Not reported  
Additional Code 3: Not reported

Map ID  
Direction  
Distance  
Elevation

MAP FINDINGS

Site

Database(s)

EDR ID Number  
EPA ID Number

**T/A PUMP SALES AND SERVICE INC (Continued)**

**S113125245**

Additional Code 4: Not reported  
Additional Code 5: Not reported

**Additional Info:**

Year: 2006  
Gen EPA ID: CAL000267250

Shipment Date: 20061121  
Creation Date: 7/13/2007 18:30:28  
Receipt Date: 20061208  
Manifest ID: 000146368CEX  
Trans EPA ID: TXR000050930  
Trans Name: SAFETY-KLEEN SYSTEMS INC  
Trans 2 EPA ID: OKD981588791  
Trans 2 Name: TRIAD TRANSPORT INC  
TSDF EPA ID: TXD077603371  
Trans Name: SAFETY-KLEEN SYSTEMS INC  
TSDF Alt EPA ID: Not reported  
TSDF Alt Name: Not reported  
Waste Code Description: 221 - Waste oil and mixed oil  
RCRA Code: Not reported  
Meth Code: H061 - Fuel Blending Prior To Energy Recovery At Another Site  
Quantity Tons: 0.2  
Waste Quantity: 400  
Quantity Unit: P  
Additional Code 1: Not reported  
Additional Code 2: Not reported  
Additional Code 3: Not reported  
Additional Code 4: Not reported  
Additional Code 5: Not reported

**Additional Info:**

Year: 2011  
Gen EPA ID: CAL000267250

Shipment Date: 20110930  
Creation Date: 12/9/2011 18:30:58  
Receipt Date: 20111005  
Manifest ID: 008381398JJK  
Trans EPA ID: CAD982413262  
Trans Name: EVERGREEN ENVIRONMENTAL SERVICES  
Trans 2 EPA ID: Not reported  
Trans 2 Name: Not reported  
TSDF EPA ID: CAD097030993  
Trans Name: SIEMENS INDUSTRY  
TSDF Alt EPA ID: Not reported  
TSDF Alt Name: Not reported  
Waste Code Description: 491 - Unspecified sludge waste  
RCRA Code: Not reported  
Meth Code: H141 - Storage, Bulking, And/Or Transfer Off Site--No Treatment/Reovery (H010-H129) Or (H131-H135)  
Quantity Tons: 0.2  
Waste Quantity: 400  
Quantity Unit: P  
Additional Code 1: Not reported  
Additional Code 2: Not reported

Map ID  
Direction  
Distance  
Elevation

MAP FINDINGS

Site

Database(s)

EDR ID Number  
EPA ID Number

**T/A PUMP SALES AND SERVICE INC (Continued)**

**S113125245**

Additional Code 3:	Not reported
Additional Code 4:	Not reported
Additional Code 5:	Not reported
Shipment Date:	20110711
Creation Date:	1/12/2012 18:30:42
Receipt Date:	20110713
Manifest ID:	008381223JJJ
Trans EPA ID:	CAD982413262
Trans Name:	EVERGREEN ENVIRONMENTAL SERVICES
Trans 2 EPA ID:	Not reported
Trans 2 Name:	Not reported
TSD EPA ID:	CAD097030993
Trans Name:	SIEMENS WATER TECHNOLOGIES
TSD EPA ID:	Not reported
TSD EPA Name:	Not reported
Waste Code Description:	491 - Unspecified sludge waste
RCRA Code:	Not reported
Meth Code:	H141 - Storage, Bulking, And/Or Transfer Off Site--No Treatment/Recovery (H010-H129) Or (H131-H135)
Quantity Tons:	0.22935
Waste Quantity:	55
Quantity Unit:	G
Additional Code 1:	Not reported
Additional Code 2:	Not reported
Additional Code 3:	Not reported
Additional Code 4:	Not reported
Additional Code 5:	Not reported
Shipment Date:	20110121
Creation Date:	3/30/2011 18:30:08
Receipt Date:	20110126
Manifest ID:	007825125JJJ
Trans EPA ID:	CAD982413262
Trans Name:	EVERGREEN ENVIRONMENTAL SERVICES
Trans 2 EPA ID:	Not reported
Trans 2 Name:	Not reported
TSD EPA ID:	CAD097030993
Trans Name:	SIEMENS WATER TECHNOLOGIES
TSD EPA ID:	Not reported
TSD EPA Name:	Not reported
Waste Code Description:	491 - Unspecified sludge waste
RCRA Code:	Not reported
Meth Code:	H141 - Storage, Bulking, And/Or Transfer Off Site--No Treatment/Recovery (H010-H129) Or (H131-H135)
Quantity Tons:	0.22935
Waste Quantity:	55
Quantity Unit:	G
Additional Code 1:	Not reported
Additional Code 2:	Not reported
Additional Code 3:	Not reported
Additional Code 4:	Not reported
Additional Code 5:	Not reported
Additional Info:	
Year:	2013
Gen EPA ID:	CAL000267250

Map ID  
Direction  
Distance  
Elevation

MAP FINDINGS

Site

Database(s)

EDR ID Number  
EPA ID Number

**T/A PUMP SALES AND SERVICE INC (Continued)**

**S113125245**

Shipment Date:	20131015
Creation Date:	11/21/2013 22:15:08
Receipt Date:	20131018
Manifest ID:	011728288JJK
Trans EPA ID:	TXR000081205
Trans Name:	SAFETY-KLEEN SYSTEMS INC
Trans 2 EPA ID:	Not reported
Trans 2 Name:	Not reported
TSDf EPA ID:	CAD982444481
Trans Name:	FILTER RECYCLING SERVICE
TSDf Alt EPA ID:	Not reported
TSDf Alt Name:	Not reported
Waste Code Description:	491 - Unspecified sludge waste
RCRA Code:	Not reported
Meth Code:	H141 - Storage, Bulking, And/Or Transfer Off Site--No Treatment/Reovery (H010-H129) Or (H131-H135)
Quantity Tons:	0.22935
Waste Quantity:	55
Quantity Unit:	G
Additional Code 1:	Not reported
Additional Code 2:	Not reported
Additional Code 3:	Not reported
Additional Code 4:	Not reported
Additional Code 5:	Not reported
Shipment Date:	20130813
Creation Date:	9/30/2013 22:15:16
Receipt Date:	20130816
Manifest ID:	011728016JJK
Trans EPA ID:	CAD982413262
Trans Name:	EVERGREEN ENVIRONMENTAL SERVICES
Trans 2 EPA ID:	Not reported
Trans 2 Name:	Not reported
TSDf EPA ID:	CAD982444481
Trans Name:	FILTER RECYCLING SERVICE
TSDf Alt EPA ID:	Not reported
TSDf Alt Name:	Not reported
Waste Code Description:	491 - Unspecified sludge waste
RCRA Code:	Not reported
Meth Code:	H141 - Storage, Bulking, And/Or Transfer Off Site--No Treatment/Reovery (H010-H129) Or (H131-H135)
Quantity Tons:	0.22935
Waste Quantity:	55
Quantity Unit:	G
Additional Code 1:	Not reported
Additional Code 2:	Not reported
Additional Code 3:	Not reported
Additional Code 4:	Not reported
Additional Code 5:	Not reported
Shipment Date:	20130618
Creation Date:	8/29/2013 22:15:07
Receipt Date:	20130621
Manifest ID:	011730631JJK
Trans EPA ID:	CAD982413262
Trans Name:	EVERGREEN ENVIRONMENTAL SERVICES
Trans 2 EPA ID:	Not reported

Map ID  
Direction  
Distance  
Elevation

MAP FINDINGS

Site

Database(s)

EDR ID Number  
EPA ID Number

**T/A PUMP SALES AND SERVICE INC (Continued)**

**S113125245**

Trans 2 Name:	Not reported
TSDf EPA ID:	CAD982444481
Trans Name:	FILTER RECYCLING SERVICE
TSDf Alt EPA ID:	Not reported
TSDf Alt Name:	Not reported
Waste Code Description:	491 - Unspecified sludge waste
RCRA Code:	Not reported
Meth Code:	H141 - Storage, Bulking, And/Or Transfer Off Site--No Treatment/Reovery (H010-H129) Or (H131-H135)
Quantity Tons:	0.22935
Waste Quantity:	55
Quantity Unit:	G
Additional Code 1:	Not reported
Additional Code 2:	Not reported
Additional Code 3:	Not reported
Additional Code 4:	Not reported
Additional Code 5:	Not reported
Shipment Date:	20130311
Creation Date:	5/1/2013 22:15:05
Receipt Date:	20130313
Manifest ID:	010599235JJK
Trans EPA ID:	CAD982413262
Trans Name:	EVERGREEN ENVIRONMENTAL SERVICES
Trans 2 EPA ID:	Not reported
Trans 2 Name:	Not reported
TSDf EPA ID:	CAD097030993
Trans Name:	SIEMENS INDUSTRY
TSDf Alt EPA ID:	Not reported
TSDf Alt Name:	Not reported
Waste Code Description:	491 - Unspecified sludge waste
RCRA Code:	Not reported
Meth Code:	H141 - Storage, Bulking, And/Or Transfer Off Site--No Treatment/Reovery (H010-H129) Or (H131-H135)
Quantity Tons:	0.22935
Waste Quantity:	55
Quantity Unit:	G
Additional Code 1:	Not reported
Additional Code 2:	Not reported
Additional Code 3:	Not reported
Additional Code 4:	Not reported
Additional Code 5:	Not reported
Shipment Date:	20130108
Creation Date:	3/7/2013 22:15:23
Receipt Date:	20130116
Manifest ID:	010599243JJK
Trans EPA ID:	CAD982413262
Trans Name:	EVERGREEN ENVIRONMENTAL SERVICES
Trans 2 EPA ID:	Not reported
Trans 2 Name:	Not reported
TSDf EPA ID:	CAD097030993
Trans Name:	SIEMENS INDUSTRY
TSDf Alt EPA ID:	Not reported
TSDf Alt Name:	Not reported
Waste Code Description:	491 - Unspecified sludge waste
RCRA Code:	Not reported

Map ID  
Direction  
Distance  
Elevation

MAP FINDINGS

Site

Database(s)

EDR ID Number  
EPA ID Number

**T/A PUMP SALES AND SERVICE INC (Continued)**

**S113125245**

Meth Code: H141 - Storage, Bulking, And/Or Transfer Off Site--No  
Treatment/Reovery (H010-H129) Or (H131-H135)  
Quantity Tons: Not reported  
Waste Quantity: 55  
Quantity Unit: Not reported  
Additional Code 1: Not reported  
Additional Code 2: Not reported  
Additional Code 3: Not reported  
Additional Code 4: Not reported  
Additional Code 5: Not reported

**Additional Info:**

Year: 2017  
Gen EPA ID: CAL000267250

Shipment Date: 20171213  
Creation Date: 10/10/2018 18:30:23  
Receipt Date: 20171221  
Manifest ID: 006283485SKS  
Trans EPA ID: TXR000081205  
Trans Name: SAFETY-KLEEN SYSTEMS INC  
Trans 2 EPA ID: MAD039322250  
Trans 2 Name: CLEAN HARBORS ENVIRONMENTAL SVC INC  
TSDf EPA ID: NED981723513  
Trans Name: CLEAN HARBORS ENVIRONMENTAL SERVICES IN  
TSDf Alt EPA ID: Not reported  
TSDf Alt Name: Not reported  
Waste Code Description: 223 - Unspecified oil-containing waste  
RCRA Code: Not reported  
Meth Code: H040 - Incineration--Thermal Destruction Other Than Use As A Fuel  
Quantity Tons: 0.25  
Waste Quantity: 500  
Quantity Unit: P  
Additional Code 1: Not reported  
Additional Code 2: Not reported  
Additional Code 3: Not reported  
Additional Code 4: Not reported  
Additional Code 5: Not reported

Shipment Date: 20171013  
Creation Date: 7/20/2018 18:30:10  
Receipt Date: 20171026  
Manifest ID: 005327151SKS  
Trans EPA ID: TXR000081205  
Trans Name: SAFETY-KLEEN SYSTEMS INC  
Trans 2 EPA ID: MAD039322250  
Trans 2 Name: CLEAN HARBORS ENVIRONMENTAL SVC INC  
TSDf EPA ID: NED981723513  
Trans Name: CLEAN HARBORS ENVIRONMENTAL SERVICES IN  
TSDf Alt EPA ID: Not reported  
TSDf Alt Name: Not reported  
Waste Code Description: 223 - Unspecified oil-containing waste  
RCRA Code: Not reported  
Meth Code: - Not reported  
Quantity Tons: 0.2  
Waste Quantity: 400  
Quantity Unit: P

Map ID  
Direction  
Distance  
Elevation

MAP FINDINGS

Site

Database(s)

EDR ID Number  
EPA ID Number

**T/A PUMP SALES AND SERVICE INC (Continued)**

**S113125245**

Additional Code 1:	Not reported
Additional Code 2:	Not reported
Additional Code 3:	Not reported
Additional Code 4:	Not reported
Additional Code 5:	Not reported
Shipment Date:	20170809
Creation Date:	10/4/2018 18:30:16
Receipt Date:	20170824
Manifest ID:	005986541SKS
Trans EPA ID:	TXR000081205
Trans Name:	SAFETY-KLEEN SYSTEMS INC
Trans 2 EPA ID:	MAD039322250
Trans 2 Name:	CLEAN HARBORS ENVIRONMENTAL SERVICES INC
TSDF EPA ID:	NED981723513
Trans Name:	CLEAN HARBORS ENVIRONMENTAL SERVICES IN
TSDF Alt EPA ID:	Not reported
TSDF Alt Name:	Not reported
Waste Code Description:	223 - Unspecified oil-containing waste
RCRA Code:	Not reported
Meth Code:	H040 - Incineration--Thermal Destruction Other Than Use As A Fuel
Quantity Tons:	0.225
Waste Quantity:	450
Quantity Unit:	P
Additional Code 1:	Not reported
Additional Code 2:	Not reported
Additional Code 3:	Not reported
Additional Code 4:	Not reported
Additional Code 5:	Not reported

**Additional Info:**

Year:	2012
Gen EPA ID:	CAL000267250

Shipment Date:	20121120
Creation Date:	2/14/2013 22:15:16
Receipt Date:	20121128
Manifest ID:	008378260JJK
Trans EPA ID:	CAD982413262
Trans Name:	EVERGREEN ENVIRONMENTAL SERVICES
Trans 2 EPA ID:	Not reported
Trans 2 Name:	Not reported
TSDF EPA ID:	CAD097030993
Trans Name:	SIEMENS WATER TECHNOLOGIES
TSDF Alt EPA ID:	Not reported
TSDF Alt Name:	Not reported
Waste Code Description:	491 - Unspecified sludge waste
RCRA Code:	Not reported
Meth Code:	H141 - Storage, Bulking, And/Or Transfer Off Site--No Treatment/Reovery (H010-H129) Or (H131-H135)
Quantity Tons:	0.2085
Waste Quantity:	50
Quantity Unit:	G
Additional Code 1:	Not reported
Additional Code 2:	Not reported
Additional Code 3:	Not reported
Additional Code 4:	Not reported

Map ID  
Direction  
Distance  
Elevation

MAP FINDINGS

Site

Database(s)

EDR ID Number  
EPA ID Number

**T/A PUMP SALES AND SERVICE INC (Continued)**

**S113125245**

Additional Code 5:	Not reported
Shipment Date:	20120427
Creation Date:	6/27/2012 20:30:19
Receipt Date:	20120502
Manifest ID:	009484336JJK
Trans EPA ID:	CAD982413262
Trans Name:	EVERGREEN ENVIRONMENTAL SERVICES
Trans 2 EPA ID:	Not reported
Trans 2 Name:	Not reported
TSDF EPA ID:	CAD097030993
Trans Name:	SIEMENS INDUSTRY
TSDF Alt EPA ID:	Not reported
TSDF Alt Name:	Not reported
Waste Code Description:	491 - Unspecified sludge waste
RCRA Code:	Not reported
Meth Code:	H141 - Storage, Bulking, And/Or Transfer Off Site--No Treatment/Reovery (H010-H129) Or (H131-H135)
Quantity Tons:	0.2085
Waste Quantity:	50
Quantity Unit:	G
Additional Code 1:	Not reported
Additional Code 2:	Not reported
Additional Code 3:	Not reported
Additional Code 4:	Not reported
Additional Code 5:	Not reported
Shipment Date:	20120124
Creation Date:	3/27/2012 20:30:35
Receipt Date:	20120125
Manifest ID:	008385264JJK
Trans EPA ID:	CAD982413262
Trans Name:	EVERGREEN ENVIRONMENTAL SERVICES
Trans 2 EPA ID:	Not reported
Trans 2 Name:	Not reported
TSDF EPA ID:	CAD097030993
Trans Name:	SIEMENS INDUSTRY
TSDF Alt EPA ID:	Not reported
TSDF Alt Name:	Not reported
Waste Code Description:	491 - Unspecified sludge waste
RCRA Code:	Not reported
Meth Code:	H141 - Storage, Bulking, And/Or Transfer Off Site--No Treatment/Reovery (H010-H129) Or (H131-H135)
Quantity Tons:	0.22935
Waste Quantity:	55
Quantity Unit:	G
Additional Code 1:	Not reported
Additional Code 2:	Not reported
Additional Code 3:	Not reported
Additional Code 4:	Not reported
Additional Code 5:	Not reported
Additional Info:	
Year:	2005
Gen EPA ID:	CAL000267250
Shipment Date:	20051209



Map ID  
Direction  
Distance  
Elevation

MAP FINDINGS

Site

Database(s)

EDR ID Number  
EPA ID Number

**T/A PUMP SALES AND SERVICE INC (Continued)**

**S113125245**

Creation Date: 3/22/2006 18:32:18  
Receipt Date: 20051213  
Manifest ID: 24552691  
Trans EPA ID: CAL000293418  
Trans Name: AVALON ENVIRONMENTAL SERVICES  
Trans 2 EPA ID: Not reported  
Trans 2 Name: Not reported  
TSDF EPA ID: CAD028409019  
Trans Name: CROSBY & OVERTON INC  
TSDF Alt EPA ID: CAD028409019  
TSDF Alt Name: Not reported  
Waste Code Description: 222 - Oil/water separation sludge  
RCRA Code: Not reported  
Meth Code: H01 - Transfer Station  
Quantity Tons: 0.25  
Waste Quantity: 500  
Quantity Unit: P  
Additional Code 1: Not reported  
Additional Code 2: Not reported  
Additional Code 3: Not reported  
Additional Code 4: Not reported  
Additional Code 5: Not reported

**Additional Info:**

Year: 2010  
Gen EPA ID: CAL000267250

Shipment Date: 20100603  
Creation Date: 1/14/2011 18:30:31  
Receipt Date: 20100615  
Manifest ID: 003294095FLE  
Trans EPA ID: TXR000050930  
Trans Name: SAFETY-KLEEN SYSTEMS INC  
Trans 2 EPA ID: OKD981588791  
Trans 2 Name: TRIAD TRANSPORT INC  
TSDF EPA ID: TXD077603371  
Trans Name: SAFETY-KLEEN SYSTEMS INC  
TSDF Alt EPA ID: Not reported  
TSDF Alt Name: Not reported  
Waste Code Description: 221 - Waste oil and mixed oil  
RCRA Code: Not reported  
Meth Code: H061 - Fuel Blending Prior To Energy Recovery At Another Site  
Quantity Tons: 0.225  
Waste Quantity: 450  
Quantity Unit: P  
Additional Code 1: Not reported  
Additional Code 2: Not reported  
Additional Code 3: Not reported  
Additional Code 4: Not reported  
Additional Code 5: Not reported

Shipment Date: 20100205  
Creation Date: 11/3/2010 18:30:37  
Receipt Date: 20100216  
Manifest ID: 002460358SKS  
Trans EPA ID: TXR000050930  
Trans Name: SAFETY KLEEN SYS INC

Map ID  
Direction  
Distance  
Elevation

MAP FINDINGS

Site

Database(s)

EDR ID Number  
EPA ID Number

**T/A PUMP SALES AND SERVICE INC (Continued)**

**S113125245**

Trans 2 EPA ID: OKD981588791  
Trans 2 Name: TRIAD TRANSPORT  
TSDF EPA ID: TXD077603371  
Trans Name: SAFETY-KLEEN SYSTEMS INC  
TSDF Alt EPA ID: Not reported  
TSDF Alt Name: Not reported  
Waste Code Description: 221 - Waste oil and mixed oil  
RCRA Code: Not reported  
Meth Code: H061 - Fuel Blending Prior To Energy Recovery At Another Site  
Quantity Tons: 1.7404  
Waste Quantity: 458  
Quantity Unit: G  
Additional Code 1: Not reported  
Additional Code 2: Not reported  
Additional Code 3: Not reported  
Additional Code 4: Not reported  
Additional Code 5: Not reported

**Additional Info:**

Year: 2014  
Gen EPA ID: CAL000267250

Shipment Date: 20140815  
Creation Date: 12/29/2014 22:15:00  
Receipt Date: 20140902  
Manifest ID: 004425686SKS  
Trans EPA ID: TXR000081205  
Trans Name: SAFETY-KLEEN SYSTEMS INC  
Trans 2 EPA ID: Not reported  
Trans 2 Name: Not reported  
TSDF EPA ID: CAD044429835  
Trans Name: CLEAN HARBORS WILMINGTON LLC  
TSDF Alt EPA ID: Not reported  
TSDF Alt Name: Not reported  
Waste Code Description: 223 - Unspecified oil-containing waste  
RCRA Code: Not reported  
Meth Code: H141 - Storage, Bulking, And/Or Transfer Off Site--No Treatment/Reovery (H010-H129) Or (H131-H135)  
Quantity Tons: 0.2  
Waste Quantity: 400  
Quantity Unit: P  
Additional Code 1: Not reported  
Additional Code 2: Not reported  
Additional Code 3: Not reported  
Additional Code 4: Not reported  
Additional Code 5: Not reported

Shipment Date: 20140527  
Creation Date: 8/17/2014 22:15:06  
Receipt Date: 20140615  
Manifest ID: 004274873SKS  
Trans EPA ID: TXR000081205  
Trans Name: SAFETY-KLEEN SYSTEMS INC  
Trans 2 EPA ID: Not reported  
Trans 2 Name: Not reported  
TSDF EPA ID: CAD044429835  
Trans Name: CLEAN HARBORS WILMINGTON LLC

Map ID  
Direction  
Distance  
Elevation

MAP FINDINGS

Site

Database(s)

EDR ID Number  
EPA ID Number

**T/A PUMP SALES AND SERVICE INC (Continued)**

**S113125245**

TSDf Alt EPA ID: Not reported  
TSDf Alt Name: Not reported  
Waste Code Description: 223 - Unspecified oil-containing waste  
RCRA Code: Not reported  
Meth Code: H141 - Storage, Bulking, And/Or Transfer Off Site--No Treatment/Reovery (H010-H129) Or (H131-H135)  
Quantity Tons: 0.225  
Waste Quantity: 450  
Quantity Unit: P  
Additional Code 1: Not reported  
Additional Code 2: Not reported  
Additional Code 3: Not reported  
Additional Code 4: Not reported  
Additional Code 5: Not reported

Shipment Date: 20140220  
Creation Date: 4/1/2014 22:15:03  
Receipt Date: 20140227  
Manifest ID: 004164119SKS  
Trans EPA ID: TXR000081205  
Trans Name: SAFETY-KLEEN SYSTEMS INC  
Trans 2 EPA ID: Not reported  
Trans 2 Name: Not reported  
TSDf EPA ID: CAD044429835  
Trans Name: CLEAN HARBORS WILMINGTON LLC  
TSDf Alt EPA ID: Not reported  
TSDf Alt Name: Not reported  
Waste Code Description: 223 - Unspecified oil-containing waste  
RCRA Code: Not reported  
Meth Code: H141 - Storage, Bulking, And/Or Transfer Off Site--No Treatment/Reovery (H010-H129) Or (H131-H135)  
Quantity Tons: 0.225  
Waste Quantity: 450  
Quantity Unit: P  
Additional Code 1: Not reported  
Additional Code 2: Not reported  
Additional Code 3: Not reported  
Additional Code 4: Not reported  
Additional Code 5: Not reported

**Additional Info:**

Year: 2007  
Gen EPA ID: CAL000267250

Shipment Date: 20071217  
Creation Date: 5/6/2008 18:30:17  
Receipt Date: 20071221  
Manifest ID: 000653682SKS  
Trans EPA ID: TXR000050930  
Trans Name: SAFETY-KLEEN SYSTEMS INC  
Trans 2 EPA ID: OKD981588791  
Trans 2 Name: TRIAD TRANSPORT INC  
TSDf EPA ID: TXD077603371  
Trans Name: SAFETY-KLEEN SYSTEMS INC  
TSDf Alt EPA ID: Not reported  
TSDf Alt Name: Not reported  
Waste Code Description: 221 - Waste oil and mixed oil

Map ID  
Direction  
Distance  
Elevation

MAP FINDINGS

Site

Database(s)

EDR ID Number  
EPA ID Number

**T/A PUMP SALES AND SERVICE INC (Continued)**

**S113125245**

RCRA Code: Not reported  
Meth Code: H061 - Fuel Blending Prior To Energy Recovery At Another Site  
Quantity Tons: 0.2  
Waste Quantity: 400  
Quantity Unit: P  
Additional Code 1: Not reported  
Additional Code 2: Not reported  
Additional Code 3: Not reported  
Additional Code 4: Not reported  
Additional Code 5: Not reported

Shipment Date: 20071003  
Creation Date: 3/18/2008 18:30:12  
Receipt Date: 20071016  
Manifest ID: 000652484SKS  
Trans EPA ID: TXR000050930  
Trans Name: SAFETY-KLEEN SYSTEMS INC  
Trans 2 EPA ID: OKD981588791  
Trans 2 Name: TRIAD TRANSPORT INC  
TSDF EPA ID: TXD077603371  
Trans Name: SAFETY-KLEEN SYSTEMS INC  
TSDF Alt EPA ID: Not reported  
TSDF Alt Name: Not reported  
Waste Code Description: 221 - Waste oil and mixed oil  
RCRA Code: Not reported  
Meth Code: H061 - Fuel Blending Prior To Energy Recovery At Another Site  
Quantity Tons: 0.2  
Waste Quantity: 400  
Quantity Unit: P  
Additional Code 1: Not reported  
Additional Code 2: Not reported  
Additional Code 3: Not reported  
Additional Code 4: Not reported  
Additional Code 5: Not reported

Shipment Date: 20070807  
Creation Date: 3/4/2008 18:30:28  
Receipt Date: 20070817  
Manifest ID: 000054269SKS  
Trans EPA ID: TXR000050930  
Trans Name: SAFETY-KLEEN SYSTEMS INC  
Trans 2 EPA ID: OKD981588791  
Trans 2 Name: TRIAD TRANSPORT  
TSDF EPA ID: TXD077603371  
Trans Name: SAFETY-KLEEN SYSTEMS INC  
TSDF Alt EPA ID: Not reported  
TSDF Alt Name: Not reported  
Waste Code Description: 221 - Waste oil and mixed oil  
RCRA Code: Not reported  
Meth Code: H061 - Fuel Blending Prior To Energy Recovery At Another Site  
Quantity Tons: 0.2  
Waste Quantity: 400  
Quantity Unit: P  
Additional Code 1: Not reported  
Additional Code 2: Not reported  
Additional Code 3: Not reported  
Additional Code 4: Not reported

Map ID  
Direction  
Distance  
Elevation

MAP FINDINGS

Site

Database(s)

EDR ID Number  
EPA ID Number

**T/A PUMP SALES AND SERVICE INC (Continued)**

**S113125245**

Additional Code 5: Not reported

Shipment Date: 20070517  
Creation Date: 12/28/2007 18:30:19  
Receipt Date: 20070529  
Manifest ID: 000517699SKS  
Trans EPA ID: TXR000050930  
Trans Name: SAFETY-KLEEN SYSTEMS INC  
Trans 2 EPA ID: OKD981588791  
Trans 2 Name: TRIAD  
TSDf EPA ID: TXD077603371  
Trans Name: SAFETY-KLEEN SYSTEMS INC  
TSDf Alt EPA ID: Not reported  
TSDf Alt Name: Not reported  
Waste Code Description: 221 - Waste oil and mixed oil  
RCRA Code: Not reported  
Meth Code: H061 - Fuel Blending Prior To Energy Recovery At Another Site  
Quantity Tons: 0.45  
Waste Quantity: 900  
Quantity Unit: P  
Additional Code 1: Not reported  
Additional Code 2: Not reported  
Additional Code 3: Not reported  
Additional Code 4: Not reported  
Additional Code 5: Not reported

Shipment Date: 20070203  
Creation Date: 10/8/2007 18:30:25  
Receipt Date: 20070213  
Manifest ID: 000220361SKS  
Trans EPA ID: TXR000050930  
Trans Name: SAFETY-KLEEN SYSTEMS INC  
Trans 2 EPA ID: OKD981588791  
Trans 2 Name: TRIAD TRANSPORT INC  
TSDf EPA ID: TXD077603371  
Trans Name: SAFETY-KLEEN SYSTEMS INC  
TSDf Alt EPA ID: Not reported  
TSDf Alt Name: Not reported  
Waste Code Description: 221 - Waste oil and mixed oil  
RCRA Code: Not reported  
Meth Code: H061 - Fuel Blending Prior To Energy Recovery At Another Site  
Quantity Tons: 0.2  
Waste Quantity: 400  
Quantity Unit: P  
Additional Code 1: Not reported  
Additional Code 2: Not reported  
Additional Code 3: Not reported  
Additional Code 4: Not reported  
Additional Code 5: Not reported

Additional Info:  
Year: 2009  
Gen EPA ID: CAL000267250

Shipment Date: 20091103  
Creation Date: 5/20/2010 18:30:18  
Receipt Date: 20091117

Map ID  
Direction  
Distance  
Elevation

MAP FINDINGS

Site

Database(s)

EDR ID Number  
EPA ID Number

**T/A PUMP SALES AND SERVICE INC (Continued)**

**S113125245**

Manifest ID: 002319122SKS  
Trans EPA ID: TXR000050930  
Trans Name: SAFETY-KLEEN SYSTEMS INC  
Trans 2 EPA ID: OKD981588791  
Trans 2 Name: TRIAD TRANSPORT INC  
TSDF EPA ID: TXD077603371  
Trans Name: SAFETY-KLEEN SYSTEMS INC  
TSDF Alt EPA ID: Not reported  
TSDF Alt Name: Not reported  
Waste Code Description: 221 - Waste oil and mixed oil  
RCRA Code: Not reported  
Meth Code: H061 - Fuel Blending Prior To Energy Recovery At Another Site  
Quantity Tons: 0.229  
Waste Quantity: 458  
Quantity Unit: P  
Additional Code 1: Not reported  
Additional Code 2: Not reported  
Additional Code 3: Not reported  
Additional Code 4: Not reported  
Additional Code 5: Not reported

Shipment Date: 20090804  
Creation Date: 1/8/2010 18:30:28  
Receipt Date: 20090811  
Manifest ID: 001685411SKS  
Trans EPA ID: TXR000050930  
Trans Name: SAFETY-KLEEN SYSTEMS INC  
Trans 2 EPA ID: OKD981588791  
Trans 2 Name: TRIAD TRANSPORT INC  
TSDF EPA ID: TXD077603371  
Trans Name: SAFETY-KLEEN SYSTEMS INC  
TSDF Alt EPA ID: Not reported  
TSDF Alt Name: Not reported  
Waste Code Description: 221 - Waste oil and mixed oil  
RCRA Code: Not reported  
Meth Code: H061 - Fuel Blending Prior To Energy Recovery At Another Site  
Quantity Tons: 0.15  
Waste Quantity: 300  
Quantity Unit: P  
Additional Code 1: Not reported  
Additional Code 2: Not reported  
Additional Code 3: Not reported  
Additional Code 4: Not reported  
Additional Code 5: Not reported

Shipment Date: 20090609  
Creation Date: 10/13/2009 18:30:21  
Receipt Date: 20090622  
Manifest ID: 001684532SKS  
Trans EPA ID: TXR000050930  
Trans Name: SAFETY-KLEEN SYSTEMS INC  
Trans 2 EPA ID: OKD981588791  
Trans 2 Name: TRIAD  
TSDF EPA ID: TXD077603371  
Trans Name: SAFETY-KLEEN SYSTEMS INC  
TSDF Alt EPA ID: Not reported  
TSDF Alt Name: Not reported

Map ID  
Direction  
Distance  
Elevation

MAP FINDINGS

Site

Database(s)

EDR ID Number  
EPA ID Number

**T/A PUMP SALES AND SERVICE INC (Continued)**

**S113125245**

Waste Code Description: 221 - Waste oil and mixed oil  
RCRA Code: Not reported  
Meth Code: H061 - Fuel Blending Prior To Energy Recovery At Another Site  
Quantity Tons: 0.2  
Waste Quantity: 400  
Quantity Unit: P  
Additional Code 1: Not reported  
Additional Code 2: Not reported  
Additional Code 3: Not reported  
Additional Code 4: Not reported  
Additional Code 5: Not reported

Shipment Date: 20090105  
Creation Date: 5/12/2009 18:30:08  
Receipt Date: 20090120  
Manifest ID: 001507992SKS  
Trans EPA ID: TXR000050930  
Trans Name: SAFETY-KLEEN SYSTEMS INC  
Trans 2 EPA ID: OKD981588791  
Trans 2 Name: TRIAD  
TSDF EPA ID: TXD077603371  
Trans Name: SAFETY-KLEEN SYSTEMS INC  
TSDF Alt EPA ID: Not reported  
TSDF Alt Name: Not reported  
Waste Code Description: 221 - Waste oil and mixed oil  
RCRA Code: Not reported  
Meth Code: H061 - Fuel Blending Prior To Energy Recovery At Another Site  
Quantity Tons: 0.2  
Waste Quantity: 400  
Quantity Unit: P  
Additional Code 1: Not reported  
Additional Code 2: Not reported  
Additional Code 3: Not reported  
Additional Code 4: Not reported  
Additional Code 5: Not reported

**CERS:**

Name: T/A PUMP SALES AND SERVICE INC  
Address: 10770 BEACH BLVD  
City,State,Zip: STANTON, CA 90680  
Site ID: 436922  
CERS ID: 10549231  
CERS Description: Chemical Storage Facilities

**Violations:**

Site ID: 436922  
Site Name: T/A PUMP SALES AND SERVICE INC  
Violation Date: 12-19-2018  
Citation: 22 CCR 12 66262.34(f) - California Code of Regulations, Title 22, Chapter 12, Section(s) 66262.34(f)  
Violation Description: Failure to properly label hazardous waste accumulation containers and portable tanks with the following requirements: "Hazardous Waste", name and address of the generator, physical and chemical characteristics of the Hazardous Waste, and starting accumulation date.  
Violation Notes: Returned to compliance on 12/19/2018. OBSERVATION: Two 55 gallon metal drums of used oil and one 55 gallon drum of used oil filters had

Map ID  
Direction  
Distance  
Elevation

MAP FINDINGS

Site

Database(s)

EDR ID Number  
EPA ID Number

**T/A PUMP SALES AND SERVICE INC (Continued)**

**S113125245**

labels that were not filled out with all of the required information.  
CORRECTIVE ACTION: The labels for all three drums were filled out by Mr. Avila and the violation was corrected on site. No further action required.

Violation Division: Orange County Environmental Health  
Violation Program: HW  
Violation Source: CERS

Site ID: 436922  
Site Name: T/A PUMP SALES AND SERVICE INC  
Violation Date: 12-19-2018  
Citation: HSC 6.95 25507 - California Health and Safety Code, Chapter 6.95, Section(s) 25507

Violation Description: Failure to adequately establish and implement a business plan when storing/handling a hazardous material at or above reportable quantities.

Violation Notes: Returned to compliance on 02/06/2019. OBSERVATION: Facility is storing hazardous materials over reportable quantities on site and has not electronically submit a Hazardous Materials Business Emergency Plan (HMBEP). CORRECTIVE ACTION: Business must immediately submit the HMBEP to this Agency via the California Electronic Reporting System <http://cers.calepa.ca.gov/>. A follow-up inspection will be conducted in 30 days.

Violation Division: Orange County Environmental Health  
Violation Program: HMRRP  
Violation Source: CERS

Site ID: 436922  
Site Name: T/A PUMP SALES AND SERVICE INC  
Violation Date: 01-21-2016  
Citation: HSC 6.95 25508(a)(1) - California Health and Safety Code, Chapter 6.95, Section(s) 25508(a)(1)

Violation Description: Failure to complete and electronically submit a site map with all required content.

Violation Notes: Returned to compliance on 06/12/2017. Following are missing on the site map -- water, power, sewer and storm drains, evacuation area. Correct this violation within 30 days.

Violation Division: Orange County Environmental Health  
Violation Program: HMRRP  
Violation Source: CERS

Site ID: 436922  
Site Name: T/A PUMP SALES AND SERVICE INC  
Violation Date: 09-25-2014  
Citation: 22 CCR 12 66262.34(f) - California Code of Regulations, Title 22, Chapter 12, Section(s) 66262.34(f)

Violation Description: Failure to properly label hazardous waste accumulation containers with the following requirements: "Hazardous Waste", name and address of the generator, physical and chemical characteristics of the Hazardous Waste, and starting accumulation date.

Violation Notes: Returned to compliance on 09/25/2014. Facility had two 55 gallon drums with faded hazardous waste labels and incorrect beginning dates of accumulation. the drums were relabeled and dated 8-28-14 at my request and the violation was abated.

Violation Division: Orange County Environmental Health  
Violation Program: HW  
Violation Source: CERS



Map ID  
Direction  
Distance  
Elevation

MAP FINDINGS

Site

Database(s)

EDR ID Number  
EPA ID Number

**T/A PUMP SALES AND SERVICE INC (Continued)**

**S113125245**

Site ID: 436922  
Site Name: T/A PUMP SALES AND SERVICE INC  
Violation Date: 12-19-2018  
Citation: HSC 6.95 25505(a)(4) - California Health and Safety Code, Chapter 6.95, Section(s) 25505(a)(4)  
Violation Description: Failure to provide initial and annual training to all employees in safety procedures in the event of a release or threatened release of a hazardous material or failure to document and maintain training records for a minimum of three years.  
Violation Notes: Returned to compliance on 02/01/2019. OBSERVATION: Employee training records were not available for review. All employees are required to be trained annually; new employees are required to be trained within 6 months. CORRECTIVE ACTION: Please provide training records for the Hazardous Materials Business Plan with the following information documented: topic of training, date, employee name, employee signature. Violation must be corrected immediately and documents must be submitted to this Agency within 30 days.  
Violation Division: Orange County Environmental Health  
Violation Program: HMRRP  
Violation Source: CERS

Site ID: 436922  
Site Name: T/A PUMP SALES AND SERVICE INC  
Violation Date: 01-21-2016  
Citation: HSC 6.95 25508(a)(1) - California Health and Safety Code, Chapter 6.95, Section(s) 25508(a)(1)  
Violation Description: Failure to complete and electronically submit hazardous material inventory information for all reportable hazardous materials on site at or above reportable quantities.  
Violation Notes: Returned to compliance on 06/12/2017. During an on site verification the following will need to be updated: --Acetylene needs to be added to inventory -- Waste oil needs to be added to inventory -- Waste hydraulic oil needs to be added to inventory -- Propane needs to be added to inventory -- Hydraulic Oil needs Chemical name: Hydraulic oil, needs a CAS number -- Oxygen chemical name is Compressed Oxygen, cas number is 7782-44-7, fire cod hazard class is Oxidizer gas, Fed hazard cat: Fire, acute and chronic, mark days on site 365, storage pressure is above ambient. -- Compressed mixed gas chemical name is Argon/CO2 Common name is Argon Carbon Dioxide gas mix (blueshield), Fire code hazard class is compress gas. Hazardous component Carbon Dioxide 25 % cas 124-38-9 Argon 75% CAs 7440-37-1. Fire hazard cat: fire acute and chronic. Days on site 365. storage pressure : above ambient. Approximately 1,1885 cf on site. Correct violation within 30 days.  
Violation Division: Orange County Environmental Health  
Violation Program: HMRRP  
Violation Source: CERS

Evaluation:  
Eval General Type: Compliance Evaluation Inspection  
Eval Date: 01-21-2016  
Violations Found: No  
Eval Type: Routine done by local agency  
Eval Notes: On site to conduct a Hazardous Waste Inspection. Met with Brent Avila who explained the process, escorted me through the site and gave consent to enter/inspect. Facility contains: waste oil, waste oily sludge, mineral spirits waste and used oil filters Hazardous waste

Map ID  
Direction  
Distance  
Elevation

MAP FINDINGS

Site

Database(s)

EDR ID Number  
EPA ID Number

**T/A PUMP SALES AND SERVICE INC (Continued)**

**S113125245**

containers are properly labeled and covered. All containers storing hazardous waste must be labeled with the following information: 1. The words G HAZARDOUS WasteG 2. Waste (name) 3. Hazardous property of the waste (e.g. G toxic, flammable, corrosive, etc.) 4. Physical state of the waste (liquid or solid) 5. Name and address of the business. 6. Accumulation date (date the first drop of waste has been placed in container) Documents Available for review: 1. Hazardous waste Manifest/Receipts (keep a copy on site for three years). - Note: A copy of the federal manifest must be sent to DTSC. (Department of Toxic Substances Control, P.O. Box 400, Sacramento, CA 95812-0400). 2. Hazardous Waste [Truncated]

Eval Division: Orange County Environmental Health  
Eval Program: HW  
Eval Source: CERS

Eval General Type: Compliance Evaluation Inspection  
Eval Date: 01-21-2016

Violations Found: Yes

Eval Type: Routine done by local agency

Eval Notes: On site to conduct hazardous materials chemical inventory and business emergency plan inspection this date, consent to enter, inspect and take photographs was given by brent Avila The HMBEP has been submitted through ---- Esubmit Employee Business Emergency Plan Training was reviewed this date. The facility has the following hazardous materials that exceed the required disclosure quantities: Note: Please review the maximum amount of each chemical that is onsite. Also review the average daily amount and revise it so that it reflects the amount of each chemical that is typically onsite. Reporting thresholds are 500 pounds of solid or 55 gallons of liquid or 200 cubic feet of gas.

Eval Division: Orange County Environmental Health  
Eval Program: HMRRP  
Eval Source: CERS

Eval General Type: Other/Unknown  
Eval Date: 02-01-2019

Violations Found: No

Eval Type: Other, not routine, done by local agency

Eval Notes: On site for a follow up inspection to assist business with CERS and clear outstanding violations. Business will complete the Emergency Response Plan section of HMBEP and submit to CERS. Annual safety training has been conducted and records were made available on this date. Violation I239 has been corrected. Please continue to conduct annual safety training with employees and ensure records are available for a minimum of 3 years per HSC 6.95 25505(a)(4). The following violation remains outstanding and must be corrected immediately: - I208: Facility has not established and adequately implemented a business plan. HMBP documents can be submitted through the California Electronic Reporting System (CERS) located at <http://cers.calepa.ca.gov/>

Eval Division: Orange County Environmental Health  
Eval Program: HMRRP  
Eval Source: CERS

Eval General Type: Other/Unknown  
Eval Date: 02-07-2019

Violations Found: No

Eval Type: Other, not routine, done by local agency

Map ID  
Direction  
Distance  
Elevation

MAP FINDINGS

Site

Database(s)

EDR ID Number  
EPA ID Number

**T/A PUMP SALES AND SERVICE INC (Continued)**

**S113125245**

Eval Notes: The following documentation submitted to CERS on 2/6/2019 has been reviewed and ACCEPTED: - Business Activities - Business Owner/Operator Identification - Hazardous Materials Inventory - Site Map - Emergency Contingency Plan/Training Records Violation I208 has been corrected. There are no remaining outstanding violations for this facility. REMINDER: Please submit your HMBEP to CERS annually between January 1st - March 1st of every year at <http://cers.calepa.ca.gov/>.

Eval Division: Orange County Environmental Health  
Eval Program: HMRRP  
Eval Source: CERS

Eval General Type: Compliance Evaluation Inspection  
Eval Date: 09-25-2014  
Violations Found: Yes  
Eval Type: Routine done by local agency  
Eval Notes: Mark Sutphin on-site for routine inspection. Permission to enter, inspect, and take photographs granted by Brent Avila this date. Hazardous Waste receipts made available and reviewed. Waste oil and water is hauled away about every 2 to 3 months by CK Environmental HW containers were relabeled this date since labels were faded and the beginning date of accumulation was incorrect Emergency numbers posted. Inspected trash/dumpster and it does not appear to contain any hazardous waste. The perimeter of the facility was also inspected; no obvious signs of releases were noted.

Eval Division: Orange County Environmental Health  
Eval Program: HW  
Eval Source: CERS

Eval General Type: Other/Unknown  
Eval Date: 10-02-2014  
Violations Found: No  
Eval Type: Other, not routine, done by local agency  
Eval Notes: Reviewed by M sutphin 10-2-14 and not accepted include chemical names same as common name. include cas# 64742650 for hydraulic oil, 7782447 for oxygen gas and check the hazard box for oxidizer gas. cas # 7440371 for argon and cas3 124389 for carbon dioxide gas and change the hazardous box for mixed gas from flammable to compressed gas. Include symbols on the map for water , power, drains etc. see blue Map click icon for examples on the map helps on document

Eval Division: Orange County Environmental Health  
Eval Program: HMRRP  
Eval Source: CERS

Eval General Type: Compliance Evaluation Inspection  
Eval Date: 12-19-2018  
Violations Found: Yes  
Eval Type: Routine done by local agency  
Eval Notes: On site for a routine hazardous waste inspection. Consent to enter and inspect given by Brent Avila, Manager. Walked throughout the facility. Observed hazardous waste storage areas. Discussed Hazardous Waste labeling and storage requirements with Mr. Avila. Manifests were available and reviewed. Emergency plan is posted on the wall in the back of the shop. No hazardous waste or universal waste observed in the dumpster/enclosure area.

Eval Division: Orange County Environmental Health  
Eval Program: HW  
Eval Source: CERS

Map ID  
Direction  
Distance  
Elevation

MAP FINDINGS

Site

Database(s)

EDR ID Number  
EPA ID Number

**T/A PUMP SALES AND SERVICE INC (Continued)**

**S113125245**

Eval General Type: Compliance Evaluation Inspection  
Eval Date: 12-19-2018  
Violations Found: Yes  
Eval Type: Routine done by local agency  
Eval Notes: On site for routine hazardous materials and business emergency plan inspection. The inspection was conducted with Brent Avila, Manager. Observed the facility and inspected hazardous materials storage. The following materials were observed in amounts that meet or exceed the minimum volumes required for disclosure: - 1,800 cubic feet of Nitrogen - 1,240 cubic feet of Argon 75%/Carbon Dioxide 25% - 21 gallons of Propane - 220 gallons of Hydraulic Oil - 110 gallons of Mineral Spirits - 275 gallons of Motor Oil - 165 gallons Oily Water  
REQUIREMENT FOR ELECTRONIC SUBMITTAL OF HMBEP DOCUMENTS: This report serves as notice that the facility must submit the following documents electronically within 30 days of this report: - Business Activities - Owner/Operator Information - Hazardous Materials Inventory - Site Map - Emergency Response Plan - Employee Training Plan The facility is responsible for identifying all hazardous materials, to include [Truncated]  
Eval Division: Orange County Environmental Health  
Eval Program: HMRRP  
Eval Source: CERS

**Coordinates:**

Site ID: 436922  
Facility Name: T/A PUMP SALES AND SERVICE INC  
Env Int Type Code: HMBP  
Program ID: 10549231  
Coord Name: Not reported  
Ref Point Type Desc: Center of a facility or station.  
Latitude: 33.806150  
Longitude: -117.993000

**Affiliation:**

Affiliation Type Desc: Document Preparer  
Entity Name: Brent Avila  
Entity Title: Not reported  
Affiliation Address: Not reported  
Affiliation City: Not reported  
Affiliation State: Not reported  
Affiliation Country: Not reported  
Affiliation Zip: Not reported  
Affiliation Phone: Not reported

Affiliation Type Desc: Identification Signer  
Entity Name: Brent Avila  
Entity Title: Manager  
Affiliation Address: Not reported  
Affiliation City: Not reported  
Affiliation State: Not reported  
Affiliation Country: Not reported  
Affiliation Zip: Not reported  
Affiliation Phone: Not reported

Affiliation Type Desc: Parent Corporation  
Entity Name: T/A PUMP SALES AND SERVICE INC

Map ID  
Direction  
Distance  
Elevation

MAP FINDINGS

Site

Database(s)

EDR ID Number  
EPA ID Number

**T/A PUMP SALES AND SERVICE INC (Continued)**

**S113125245**

Entity Title: Not reported  
Affiliation Address: Not reported  
Affiliation City: Not reported  
Affiliation State: Not reported  
Affiliation Country: Not reported  
Affiliation Zip: Not reported  
Affiliation Phone: Not reported

Affiliation Type Desc: Legal Owner  
Entity Name: T/A PUMP SALES AND SERVICE INC  
Entity Title: Not reported  
Affiliation Address: 10770 Beach Blvd  
Affiliation City: Stanton  
Affiliation State: CA  
Affiliation Country: United States  
Affiliation Zip: 90680  
Affiliation Phone: (714) 827-2000

Affiliation Type Desc: CUPA District  
Entity Name: Orange County Env Health  
Entity Title: Not reported  
Affiliation Address: 1241 East Dyer RoadSuite 120  
Affiliation City: Santa Ana  
Affiliation State: CA  
Affiliation Country: Not reported  
Affiliation Zip: 92705-5611  
Affiliation Phone: (714) 433-6406

Affiliation Type Desc: Operator  
Entity Name: Brent Avila  
Entity Title: Not reported  
Affiliation Address: Not reported  
Affiliation City: Not reported  
Affiliation State: Not reported  
Affiliation Country: Not reported  
Affiliation Zip: Not reported  
Affiliation Phone: (714) 827-2000

Affiliation Type Desc: Property Owner  
Entity Name: Tim Avila  
Entity Title: Not reported  
Affiliation Address: 10770 beach blvd  
Affiliation City: Stanton  
Affiliation State: CA  
Affiliation Country: United States  
Affiliation Zip: 90680  
Affiliation Phone: (714) 827-2000

Affiliation Type Desc: Environmental Contact  
Entity Name: Brent Avila  
Entity Title: Not reported  
Affiliation Address: 10770 BEACH BLVD  
Affiliation City: STANTON  
Affiliation State: CA  
Affiliation Country: Not reported  
Affiliation Zip: 90680  
Affiliation Phone: Not reported

Map ID  
Direction  
Distance  
Elevation

MAP FINDINGS

Site

Database(s)

EDR ID Number  
EPA ID Number

**T/A PUMP SALES AND SERVICE INC (Continued)**

**S113125245**

Affiliation Type Desc:	Facility Mailing Address
Entity Name:	Mailing Address
Entity Title:	Not reported
Affiliation Address:	10770 Beach Blvd
Affiliation City:	Stanton
Affiliation State:	CA
Affiliation Country:	Not reported
Affiliation Zip:	90680
Affiliation Phone:	Not reported

**HWTS:**

Name:	T.A. PUMP SALES AND SVC
Address:	10770 BEACH BLVD
Address 2:	Not reported
City,State,Zip:	STANTON, CA 90680
EPA ID:	CAL000267250
Inactive Date:	Not reported
Create Date:	03/05/2003
Last Act Date:	10/23/2020
Mailing Name:	Not reported
Mailing Address:	10770 BEACH BLVD
Mailing Address 2:	Not reported
Mailing City,State,Zip:	STANTON, CA 906800000
Owner Name:	T.A PUMP SALES & SERVICE INC
Owner Address:	10770 BEACH BLVD
Owner Address 2:	Not reported
Owner City,State,Zip:	STANTON, CA 906800000
Contact Name:	KATHY AVILA
Contact Address:	10770 BEACH BLVD
Contact Address 2:	Not reported
City,State,Zip:	STANTON, CA 90680

**NAICS:**

EPA ID:	CAL000267250
Create Date:	2003-03-05 10:31:25.200
NAICS Code:	44132
NAICS Description:	Tire Dealers
Issued EPA ID Date:	2003-03-05 10:31:25.17000
Inactive Date:	Not reported
Facility Name:	T.A. PUMP SALES AND SVC
Facility Address:	10770 BEACH BLVD
Facility Address 2:	Not reported
Facility City:	STANTON
Facility County:	Not reported
Facility State:	CA
Facility Zip:	90680

Map ID  
Direction  
Distance  
Elevation

MAP FINDINGS

EDR ID Number  
EPA ID Number

**T366**  
**< 1/8**  
**1 ft.**

**PURRFECT AUTO SERVICE #32**  
**10711 BEACH BLVD**  
**STANTON, CA 92680**

Database(s)

**HAZNET**  
**HWTS**

**S113167812**  
**N/A**

**Site 4 of 8 in cluster T**

**Relative:**  
**Higher**  
**Actual:**  
**68 ft.**

HAZNET:

Name: PURRFECT AUTO SERVICE #32  
Address: 10711 BEACH BLVD  
Address 2: Not reported  
City,State,Zip: STANTON, CA 926800000  
Contact: TERESA BROWN  
Telephone: 7147618863  
Mailing Name: Not reported  
Mailing Address: 10711 BEACH BLVD

Year: 1996  
Gepaid: CAL922755793  
TSD EPA ID: CAD099452708  
CA Waste Code: 221 - Waste oil and mixed oil  
Disposal Method: R01 - Recycler  
Tons: 5.244

Year: 1996  
Gepaid: CAL922755793  
TSD EPA ID: CAD099452708  
CA Waste Code: 135 - Unspecified aqueous solution  
Disposal Method: R01 - Recycler  
Tons: 2.478

Year: 1995  
Gepaid: CAL922755793  
TSD EPA ID: CAT080013352  
CA Waste Code: 135 - Unspecified aqueous solution  
Disposal Method: R01 - Recycler  
Tons: 0.21

Year: 1994  
Gepaid: CAL922755793  
TSD EPA ID: CAT080013352  
CA Waste Code: 135 - Unspecified aqueous solution  
Disposal Method: R01 - Recycler  
Tons: 0.42

Additional Info:

Year: 1994  
Gen EPA ID: CAL922755793

Shipment Date: 19941107  
Creation Date: 10/19/1995 0:00:00  
Receipt Date: 19941107  
Manifest ID: 93699958  
Trans EPA ID: CAD028277036  
Trans Name: Not reported  
Trans 2 EPA ID: Not reported  
Trans 2 Name: Not reported  
TSDF EPA ID: CAT080013352  
Trans Name: Not reported

Map ID  
Direction  
Distance  
Elevation

MAP FINDINGS

Site

Database(s)

EDR ID Number  
EPA ID Number

**PURRFECT AUTO SERVICE #32 (Continued)**

**S113167812**

TSDf Alt EPA ID: Not reported  
TSDf Alt Name: Not reported  
Waste Code Description: 135 - Unspecified aqueous solution  
RCRA Code: Not reported  
Meth Code: R01 - Recycler  
Quantity Tons: 0.252  
Waste Quantity: 60  
Quantity Unit: G  
Additional Code 1: Not reported  
Additional Code 2: Not reported  
Additional Code 3: Not reported  
Additional Code 4: Not reported  
Additional Code 5: Not reported

Shipment Date: 19940825  
Creation Date: 3/29/1996 0:00:00  
Receipt Date: 19940825  
Manifest ID: 93723024  
Trans EPA ID: CAD028277036  
Trans Name: Not reported  
Trans 2 EPA ID: Not reported  
Trans 2 Name: Not reported  
TSDf EPA ID: CAT080013352  
Trans Name: Not reported  
TSDf Alt EPA ID: Not reported  
TSDf Alt Name: Not reported  
Waste Code Description: 135 - Unspecified aqueous solution  
RCRA Code: Not reported  
Meth Code: R01 - Recycler  
Quantity Tons: 0.168  
Waste Quantity: 40  
Quantity Unit: G  
Additional Code 1: Not reported  
Additional Code 2: Not reported  
Additional Code 3: Not reported  
Additional Code 4: Not reported  
Additional Code 5: Not reported

Additional Info:  
Year: 1995  
Gen EPA ID: CAL922755793

Shipment Date: 19950427  
Creation Date: 10/24/1995 0:00:00  
Receipt Date: 19950428  
Manifest ID: 95127958  
Trans EPA ID: CAD028277036  
Trans Name: Not reported  
Trans 2 EPA ID: Not reported  
Trans 2 Name: Not reported  
TSDf EPA ID: CAT080013352  
Trans Name: Not reported  
TSDf Alt EPA ID: Not reported  
TSDf Alt Name: Not reported  
Waste Code Description: 135 - Unspecified aqueous solution  
RCRA Code: Not reported  
Meth Code: R01 - Recycler



Map ID  
Direction  
Distance  
Elevation

MAP FINDINGS

Site

Database(s)

EDR ID Number  
EPA ID Number

**PURRFECT AUTO SERVICE #32 (Continued)**

**S113167812**

Quantity Tons: 0.21  
Waste Quantity: 50  
Quantity Unit: G  
Additional Code 1: Not reported  
Additional Code 2: Not reported  
Additional Code 3: Not reported  
Additional Code 4: Not reported  
Additional Code 5: Not reported

**Additional Info:**

Year: 1996  
Gen EPA ID: CAL922755793

Shipment Date: 19961014  
Creation Date: 5/21/1997 0:00:00  
Receipt Date: 19961014  
Manifest ID: 96525229  
Trans EPA ID: CAL000027490  
Trans Name: Not reported  
Trans 2 EPA ID: Not reported  
Trans 2 Name: Not reported  
TSDf EPA ID: CAD099452708  
Trans Name: Not reported  
TSDf Alt EPA ID: Not reported  
TSDf Alt Name: Not reported  
Waste Code Description: 135 - Unspecified aqueous solution  
RCRA Code: Not reported  
Meth Code: R01 - Recycler  
Quantity Tons: 1.323  
Waste Quantity: 315  
Quantity Unit: G  
Additional Code 1: Not reported  
Additional Code 2: Not reported  
Additional Code 3: Not reported  
Additional Code 4: Not reported  
Additional Code 5: Not reported

Shipment Date: 19960725  
Creation Date: 5/20/1997 0:00:00  
Receipt Date: 19960725  
Manifest ID: 95584747  
Trans EPA ID: CAL000027490  
Trans Name: Not reported  
Trans 2 EPA ID: Not reported  
Trans 2 Name: Not reported  
TSDf EPA ID: CAD099452708  
Trans Name: Not reported  
TSDf Alt EPA ID: Not reported  
TSDf Alt Name: Not reported  
Waste Code Description: 135 - Unspecified aqueous solution  
RCRA Code: Not reported  
Meth Code: R01 - Recycler  
Quantity Tons: 1.155  
Waste Quantity: 275  
Quantity Unit: G  
Additional Code 1: Not reported  
Additional Code 2: Not reported

Map ID  
Direction  
Distance  
Elevation

MAP FINDINGS

Site

Database(s)

EDR ID Number  
EPA ID Number

**PURRFECT AUTO SERVICE #32 (Continued)**

**S113167812**

Additional Code 3:	Not reported
Additional Code 4:	Not reported
Additional Code 5:	Not reported
Shipment Date:	19960524
Creation Date:	5/30/1997 0:00:00
Receipt Date:	19960528
Manifest ID:	95584699
Trans EPA ID:	CAL000027490
Trans Name:	Not reported
Trans 2 EPA ID:	Not reported
Trans 2 Name:	Not reported
TSDf EPA ID:	CAD099452708
Trans Name:	Not reported
TSDf Alt EPA ID:	Not reported
TSDf Alt Name:	Not reported
Waste Code Description:	221 - Waste oil and mixed oil
RCRA Code:	Not reported
Meth Code:	R01 - Recycler
Quantity Tons:	1.672
Waste Quantity:	440
Quantity Unit:	G
Additional Code 1:	Not reported
Additional Code 2:	Not reported
Additional Code 3:	Not reported
Additional Code 4:	Not reported
Additional Code 5:	Not reported
Shipment Date:	19960503
Creation Date:	10/29/1996 0:00:00
Receipt Date:	19960503
Manifest ID:	95584669
Trans EPA ID:	CAL000027490
Trans Name:	Not reported
Trans 2 EPA ID:	Not reported
Trans 2 Name:	Not reported
TSDf EPA ID:	CAD099452708
Trans Name:	Not reported
TSDf Alt EPA ID:	Not reported
TSDf Alt Name:	Not reported
Waste Code Description:	221 - Waste oil and mixed oil
RCRA Code:	Not reported
Meth Code:	R01 - Recycler
Quantity Tons:	1.9
Waste Quantity:	500
Quantity Unit:	G
Additional Code 1:	Not reported
Additional Code 2:	Not reported
Additional Code 3:	Not reported
Additional Code 4:	Not reported
Additional Code 5:	Not reported
Shipment Date:	19960408
Creation Date:	10/16/1996 0:00:00
Receipt Date:	19960410
Manifest ID:	95892033
Trans EPA ID:	CAL000027490

Map ID  
Direction  
Distance  
Elevation

MAP FINDINGS

Site

Database(s)

EDR ID Number  
EPA ID Number

**PURRFECT AUTO SERVICE #32 (Continued)**

**S113167812**

Trans Name: Not reported  
Trans 2 EPA ID: Not reported  
Trans 2 Name: Not reported  
TSDF EPA ID: CAD099452708  
Trans Name: Not reported  
TSDF Alt EPA ID: Not reported  
TSDF Alt Name: Not reported  
Waste Code Description: 221 - Waste oil and mixed oil  
RCRA Code: Not reported  
Meth Code: R01 - Recycler  
Quantity Tons: 1.672  
Waste Quantity: 440  
Quantity Unit: G  
Additional Code 1: Not reported  
Additional Code 2: Not reported  
Additional Code 3: Not reported  
Additional Code 4: Not reported  
Additional Code 5: Not reported

**HWTS:**

Name: PURRFECT AUTO SERVICE #32  
Address: 10711 BEACH BLVD  
Address 2: Not reported  
City,State,Zip: STANTON, CA 926800000  
EPA ID: CAL922755793  
Inactive Date: 06/30/1998  
Create Date: 10/01/1992  
Last Act Date: 10/14/1998  
Mailing Name: Not reported  
Mailing Address: 10711 BEACH BLVD  
Mailing Address 2: Not reported  
Mailing City,State,Zip: STANTON, CA 906802338  
Owner Name: MEHRUNNISA MOHAMMEDI  
Owner Address: 10711 BEACH BLVD  
Owner Address 2: Not reported  
Owner City,State,Zip: STANTON, CA 906802338  
Contact Name: TERESA BROWN  
Contact Address: INACTIVE PER VQ98 - BMI  
Contact Address 2: Not reported  
City,State,Zip: STANTON, CA 906802338

**T367**      **ALL TUNE AND LUBE**  
**10711 BEACH**  
**STANTON, CA 90680**  
**< 1/8**  
**1 ft.**

**Site 5 of 8 in cluster T**

**HAZNET**    **S113098816**  
**HWTS**      **N/A**

**Relative:**  
**Higher**  
**Actual:**  
**68 ft.**

**HAZNET:**  
Name: ALL TUNE AND LUBE  
Address: 10711 BEACH  
Address 2: Not reported  
City,State,Zip: STANTON, CA 906800000  
Contact: SAM SHOUMAN\\ OWNER  
Telephone: 7148276161  
Mailing Name: Not reported  
Mailing Address: 10711 BEACH

Map ID  
Direction  
Distance  
Elevation

MAP FINDINGS

Site

Database(s)

EDR ID Number  
EPA ID Number

**ALL TUNE AND LUBE (Continued)**

**S113098816**

Year: 2000  
Gepaid: CAL000188704  
TSD EPA ID: CAT080013352  
CA Waste Code: 222 - Oil/water separation sludge  
Disposal Method: R01 - Recycler  
Tons: 5.6086

Year: 2000  
Gepaid: CAL000188704  
TSD EPA ID: CAT000613893  
CA Waste Code: 134 - Aqueous solution with total organic residues less than 10 percent  
Disposal Method: H01 - Transfer Station  
Tons: 0.147

Year: 1999  
Gepaid: CAL000188704  
TSD EPA ID: CAT000613893  
CA Waste Code: 134 - Aqueous solution with total organic residues less than 10 percent  
Disposal Method: H01 - Transfer Station  
Tons: 0.168

**Additional Info:**

Year: 2000  
Gen EPA ID: CAL000188704

Shipment Date: 20001219  
Creation Date: 3/22/2001 0:00:00  
Receipt Date: 20001221  
Manifest ID: 20558316  
Trans EPA ID: SCR000075150  
Trans Name: Not reported  
Trans 2 EPA ID: Not reported  
Trans 2 Name: Not reported  
TSDF EPA ID: CAT080013352  
Trans Name: Not reported  
TSDF Alt EPA ID: Not reported  
TSDF Alt Name: Not reported  
Waste Code Description: 222 - Oil/water separation sludge  
RCRA Code: Not reported  
Meth Code: R01 - Recycler  
Quantity Tons: 5.6086  
Waste Quantity: 1345  
Quantity Unit: G  
Additional Code 1: Not reported  
Additional Code 2: Not reported  
Additional Code 3: Not reported  
Additional Code 4: Not reported  
Additional Code 5: Not reported

Shipment Date: 20000104  
Creation Date: 3/7/2000 0:00:00  
Receipt Date: 20000106  
Manifest ID: 99535597  
Trans EPA ID: ILD984908202

Map ID  
Direction  
Distance  
Elevation

MAP FINDINGS

Site

Database(s)

EDR ID Number  
EPA ID Number

**ALL TUNE AND LUBE (Continued)**

**S113098816**

Trans Name: Not reported  
Trans 2 EPA ID: SCR000074591  
Trans 2 Name: Not reported  
TSDF EPA ID: CAT000613893  
Trans Name: Not reported  
TSDF Alt EPA ID: Not reported  
TSDF Alt Name: Not reported  
Waste Code Description: 134 - Aqueous solution with <10% total organic residues  
RCRA Code: D039  
Meth Code: H01 - Transfer Station  
Quantity Tons: 0.147  
Waste Quantity: 35  
Quantity Unit: G  
Additional Code 1: Not reported  
Additional Code 2: Not reported  
Additional Code 3: Not reported  
Additional Code 4: Not reported  
Additional Code 5: Not reported

Additional Info:

Year: 1999  
Gen EPA ID: CAL000188704

Shipment Date: 19991012  
Creation Date: 11/22/1999 0:00:00  
Receipt Date: 19991015  
Manifest ID: 99512202  
Trans EPA ID: ILD984908202  
Trans Name: Not reported  
Trans 2 EPA ID: SCD987574647  
Trans 2 Name: Not reported  
TSDF EPA ID: CAT000613893  
Trans Name: Not reported  
TSDF Alt EPA ID: Not reported  
TSDF Alt Name: Not reported  
Waste Code Description: 134 - Aqueous solution with <10% total organic residues  
RCRA Code: D039  
Meth Code: H01 - Transfer Station  
Quantity Tons: 0.168  
Waste Quantity: 40  
Quantity Unit: G  
Additional Code 1: Not reported  
Additional Code 2: Not reported  
Additional Code 3: Not reported  
Additional Code 4: Not reported  
Additional Code 5: Not reported

HWTS:

Name: ALL TUNE AND LUBE  
Address: 10711 BEACH  
Address 2: Not reported  
City,State,Zip: STANTON, CA 906800000  
EPA ID: CAL000188704  
Inactive Date: 06/30/1999  
Create Date: 08/13/1998  
Last Act Date: 04/19/2002

Map ID  
Direction  
Distance  
Elevation

MAP FINDINGS

Site

Database(s)

EDR ID Number  
EPA ID Number

**ALL TUNE AND LUBE (Continued)**

**S113098816**

Mailing Name: Not reported  
Mailing Address: 10711 BEACH  
Mailing Address 2: Not reported  
Mailing City,State,Zip: STANTON, CA 906800000  
Owner Name: SAM SHOUMAN  
Owner Address: 10711 BEACH  
Owner Address 2: Not reported  
Owner City,State,Zip: STANTON, CA 906800000  
Contact Name: SAM SHOUMAN\ OWNER  
Contact Address: INACT 99VQ FINAL NOTICE - BATCH  
Contact Address 2: 4/11/00  
City,State,Zip: STANTON, CA 906800000

**O368** **COTTERS TREE SERVICE**  
**10662 COURT AVE**  
**STANTON, CA 90680**

**SWEEPS UST** **S106924943**  
**N/A**

**< 1/8**  
**1 ft.**

**Site 3 of 3 in cluster O**

**Relative:**  
**Higher**

**SWEEPS UST:**

**Actual:**  
**69 ft.**

Name: COTTERS TREE SERVICE  
Address: 10662 COURT AVE  
City: STANTON  
Status: Active  
Comp Number: 6680  
Number: 9  
Board Of Equalization: Not reported  
Referral Date: 09-30-92  
Action Date: 09-15-92  
Created Date: 02-29-88  
Owner Tank Id: Not reported  
SWRCB Tank Id: 30-000-006680-000003  
Tank Status: A  
Capacity: 8000  
Active Date: Not reported  
Tank Use: M.V. FUEL  
STG: P  
Content: LEADED  
Number Of Tanks: 1

**Q369** **PHIL SMITH PAINTING CONTRACTOR**  
**8161 MONROE ST**  
**STANTON, CA 90680**

**HAZNET** **S113134855**  
**HWTS** **N/A**

**< 1/8**  
**1 ft.**

**Site 48 of 51 in cluster Q**

**Relative:**  
**Lower**

**HAZNET:**

**Actual:**  
**67 ft.**

Name: PHIL SMITH PAINTING CONTRACTOR  
Address: 8161 MONROE ST  
Address 2: Not reported  
City,State,Zip: STANTON, CA 90680  
Contact: PHIL SMITH  
Telephone: 7149958259  
Mailing Name: Not reported  
Mailing Address: 8161 MONROE ST

Map ID  
Direction  
Distance  
Elevation

MAP FINDINGS

Site

Database(s)

EDR ID Number  
EPA ID Number

**PHIL SMITH PAINTING CONTRACTOR (Continued)**

**S113134855**

Year: 2006  
Gepaid: CAL000288549  
TSD EPA ID: CAD028409019  
CA Waste Code: 291 - Latex waste  
Disposal Method: H01 - Transfer Station  
Tons: 2.085

Year: 2006  
Gepaid: CAL000288549  
TSD EPA ID: CAD028409019  
CA Waste Code: 214 - Unspecified solvent mixture  
Disposal Method: H01 - Transfer Station  
Tons: 0.54

Year: 2005  
Gepaid: CAL000288549  
TSD EPA ID: CAD028409019  
CA Waste Code: 214 - Unspecified solvent mixture  
Disposal Method: H01 - Transfer Station  
Tons: 0.36

Year: 2005  
Gepaid: CAL000288549  
TSD EPA ID: CAD028409019  
CA Waste Code: 291 - Latex waste  
Disposal Method: H01 - Transfer Station  
Tons: 0.417

**Additional Info:**

Year: 2005  
Gen EPA ID: CAL000288549

Shipment Date: 20051116  
Creation Date: 1/2/2007 18:30:20  
Receipt Date: 20051121  
Manifest ID: 24338301  
Trans EPA ID: CAD981696420  
Trans Name: EVERGREEN ENVIRONMENTAL SVCS  
Trans 2 EPA ID: Not reported  
Trans 2 Name: Not reported  
TSDF EPA ID: CAD028409019  
Trans Name: CROSBY & OVERTON  
TSDF Alt EPA ID: CAD028409019  
TSDF Alt Name: Not reported  
Waste Code Description: 214 - Unspecified solvent mixture  
RCRA Code: D001  
Meth Code: H01 - Transfer Station  
Quantity Tons: 0.18  
Waste Quantity: 50  
Quantity Unit: G  
Additional Code 1: Not reported  
Additional Code 2: Not reported  
Additional Code 3: Not reported  
Additional Code 4: Not reported  
Additional Code 5: Not reported

Map ID  
Direction  
Distance  
Elevation

MAP FINDINGS

Site

Database(s)

EDR ID Number  
EPA ID Number

**PHIL SMITH PAINTING CONTRACTOR (Continued)**

**S113134855**

Shipment Date:	20051116
Creation Date:	1/2/2007 18:30:20
Receipt Date:	20051121
Manifest ID:	24338301
Trans EPA ID:	CAD981696420
Trans Name:	EVERGREEN ENVIRONMENTAL SVCS
Trans 2 EPA ID:	Not reported
Trans 2 Name:	Not reported
TSDF EPA ID:	CAD028409019
Trans Name:	CROSBY & OVERTON
TSDF Alt EPA ID:	CAD028409019
TSDF Alt Name:	Not reported
Waste Code Description:	291 - Latex waste
RCRA Code:	Not reported
Meth Code:	H01 - Transfer Station
Quantity Tons:	0.2085
Waste Quantity:	50
Quantity Unit:	G
Additional Code 1:	Not reported
Additional Code 2:	Not reported
Additional Code 3:	Not reported
Additional Code 4:	Not reported
Additional Code 5:	Not reported
Shipment Date:	20051104
Creation Date:	3/14/2007 18:30:14
Receipt Date:	20051109
Manifest ID:	24336985
Trans EPA ID:	CAD982413262
Trans Name:	EVERGREEN ENVIRONMENTAL SERVICES
Trans 2 EPA ID:	Not reported
Trans 2 Name:	Not reported
TSDF EPA ID:	CAD028409019
Trans Name:	CROSBY & OVERTON
TSDF Alt EPA ID:	CAD028409019
TSDF Alt Name:	Not reported
Waste Code Description:	291 - Latex waste
RCRA Code:	Not reported
Meth Code:	H01 - Transfer Station
Quantity Tons:	0.2085
Waste Quantity:	50
Quantity Unit:	G
Additional Code 1:	Not reported
Additional Code 2:	Not reported
Additional Code 3:	Not reported
Additional Code 4:	Not reported
Additional Code 5:	Not reported
Shipment Date:	20051104
Creation Date:	3/14/2007 18:30:14
Receipt Date:	20051109
Manifest ID:	24336985
Trans EPA ID:	CAD982413262
Trans Name:	EVERGREEN ENVIRONMENTAL SERVICES
Trans 2 EPA ID:	Not reported
Trans 2 Name:	Not reported
TSDF EPA ID:	CAD028409019



Map ID  
Direction  
Distance  
Elevation

MAP FINDINGS

Site

Database(s)

EDR ID Number  
EPA ID Number

**PHIL SMITH PAINTING CONTRACTOR (Continued)**

**S113134855**

Trans Name: CROSBY & OVERTON  
TSDF Alt EPA ID: CAD028409019  
TSDF Alt Name: Not reported  
Waste Code Description: 214 - Unspecified solvent mixture  
RCRA Code: D001  
Meth Code: H01 - Transfer Station  
Quantity Tons: 0.18  
Waste Quantity: 50  
Quantity Unit: G  
Additional Code 1: Not reported  
Additional Code 2: Not reported  
Additional Code 3: Not reported  
Additional Code 4: Not reported  
Additional Code 5: Not reported

**Additional Info:**

Year: 2006  
Gen EPA ID: CAL000288549

Shipment Date: 20060419  
Creation Date: 8/1/2006 18:30:24  
Receipt Date: 20060424  
Manifest ID: 25003922  
Trans EPA ID: CAD982413262  
Trans Name: EVERGREEN ENVIRONMENTAL SOUTH  
Trans 2 EPA ID: Not reported  
Trans 2 Name: Not reported  
TSDF EPA ID: CAD028409019  
Trans Name: CROSBY OVERTON  
TSDF Alt EPA ID: CAD028409019  
TSDF Alt Name: Not reported  
Waste Code Description: 214 - Unspecified solvent mixture  
RCRA Code: D001  
Meth Code: H01 - Transfer Station  
Quantity Tons: 0.18  
Waste Quantity: 50  
Quantity Unit: G  
Additional Code 1: Not reported  
Additional Code 2: Not reported  
Additional Code 3: Not reported  
Additional Code 4: Not reported  
Additional Code 5: Not reported

Shipment Date: 20060419  
Creation Date: 8/1/2006 18:30:24  
Receipt Date: 20060424  
Manifest ID: 25003922  
Trans EPA ID: CAD982413262  
Trans Name: EVERGREEN ENVIRONMENTAL SOUTH  
Trans 2 EPA ID: Not reported  
Trans 2 Name: Not reported  
TSDF EPA ID: CAD028409019  
Trans Name: CROSBY OVERTON  
TSDF Alt EPA ID: CAD028409019  
TSDF Alt Name: Not reported  
Waste Code Description: 291 - Latex waste  
RCRA Code: Not reported

Map ID  
Direction  
Distance  
Elevation

MAP FINDINGS

Site

Database(s)

EDR ID Number  
EPA ID Number

**PHIL SMITH PAINTING CONTRACTOR (Continued)**

**S113134855**

Meth Code:	H01 - Transfer Station
Quantity Tons:	0.2085
Waste Quantity:	50
Quantity Unit:	G
Additional Code 1:	Not reported
Additional Code 2:	Not reported
Additional Code 3:	Not reported
Additional Code 4:	Not reported
Additional Code 5:	Not reported
Shipment Date:	20060405
Creation Date:	7/27/2006 18:35:05
Receipt Date:	20060410
Manifest ID:	25003871
Trans EPA ID:	CAD982413262
Trans Name:	EVERGREEN ENVIRONMENTAL SOUTH
Trans 2 EPA ID:	Not reported
Trans 2 Name:	Not reported
TSDf EPA ID:	CAD028409019
Trans Name:	CROSBY OVERTON
TSDf Alt EPA ID:	CAD028409019
TSDf Alt Name:	Not reported
Waste Code Description:	291 - Latex waste
RCRA Code:	Not reported
Meth Code:	H01 - Transfer Station
Quantity Tons:	0.2085
Waste Quantity:	50
Quantity Unit:	G
Additional Code 1:	Not reported
Additional Code 2:	Not reported
Additional Code 3:	Not reported
Additional Code 4:	Not reported
Additional Code 5:	Not reported
Shipment Date:	20060328
Creation Date:	12/21/2006 18:30:30
Receipt Date:	20060403
Manifest ID:	25003797
Trans EPA ID:	CAD982413262
Trans Name:	EVERGREEN ENVIRONMENTAL SVCS
Trans 2 EPA ID:	Not reported
Trans 2 Name:	Not reported
TSDf EPA ID:	CAD028409019
Trans Name:	CROSBY OVERTON
TSDf Alt EPA ID:	CAD028409019
TSDf Alt Name:	Not reported
Waste Code Description:	291 - Latex waste
RCRA Code:	Not reported
Meth Code:	H01 - Transfer Station
Quantity Tons:	0.2085
Waste Quantity:	50
Quantity Unit:	G
Additional Code 1:	Not reported
Additional Code 2:	Not reported
Additional Code 3:	Not reported
Additional Code 4:	Not reported
Additional Code 5:	Not reported

Map ID  
Direction  
Distance  
Elevation

MAP FINDINGS

Site

Database(s)

EDR ID Number  
EPA ID Number

**PHIL SMITH PAINTING CONTRACTOR (Continued)**

**S113134855**

Shipment Date: 20060310  
Creation Date: 7/14/2006 18:30:33  
Receipt Date: 20060320  
Manifest ID: 25003686  
Trans EPA ID: CAD981696420  
Trans Name: EVERGREEN ENVIRONMENTAL SVCS  
Trans 2 EPA ID: Not reported  
Trans 2 Name: Not reported  
TSDF EPA ID: CAD028409019  
Trans Name: CROSBY & OVERTON  
TSDF Alt EPA ID: CAD028409019  
TSDF Alt Name: Not reported  
Waste Code Description: 291 - Latex waste  
RCRA Code: Not reported  
Meth Code: H01 - Transfer Station  
Quantity Tons: 0.2085  
Waste Quantity: 50  
Quantity Unit: G  
Additional Code 1: Not reported  
Additional Code 2: Not reported  
Additional Code 3: Not reported  
Additional Code 4: Not reported  
Additional Code 5: Not reported

Shipment Date: 20060206  
Creation Date: 6/14/2006 18:34:03  
Receipt Date: 20060213  
Manifest ID: 23800683  
Trans EPA ID: CAD981696420  
Trans Name: EVERGREEN ENVIRONMENTAL SVCS  
Trans 2 EPA ID: Not reported  
Trans 2 Name: Not reported  
TSDF EPA ID: CAD028409019  
Trans Name: CROSBY & OVERTON  
TSDF Alt EPA ID: CAD028409019  
TSDF Alt Name: Not reported  
Waste Code Description: 291 - Latex waste  
RCRA Code: Not reported  
Meth Code: H01 - Transfer Station  
Quantity Tons: 0.2085  
Waste Quantity: 50  
Quantity Unit: G  
Additional Code 1: Not reported  
Additional Code 2: Not reported  
Additional Code 3: Not reported  
Additional Code 4: Not reported  
Additional Code 5: Not reported

Shipment Date: 20060127  
Creation Date: 5/6/2006 18:31:14  
Receipt Date: 20060206  
Manifest ID: 24336883  
Trans EPA ID: CAD982413262  
Trans Name: EVERGREEN ENVIRONMENTAL SERVICES  
Trans 2 EPA ID: Not reported  
Trans 2 Name: Not reported  
TSDF EPA ID: CAD028409019

Map ID  
Direction  
Distance  
Elevation

MAP FINDINGS

Site

Database(s)

EDR ID Number  
EPA ID Number

**PHIL SMITH PAINTING CONTRACTOR (Continued)**

**S113134855**

Trans Name:	CROSBY & OVERTON
TSDF Alt EPA ID:	CAD028409019
TSDF Alt Name:	Not reported
Waste Code Description:	291 - Latex waste
RCRA Code:	Not reported
Meth Code:	H01 - Transfer Station
Quantity Tons:	0.2085
Waste Quantity:	50
Quantity Unit:	G
Additional Code 1:	Not reported
Additional Code 2:	Not reported
Additional Code 3:	Not reported
Additional Code 4:	Not reported
Additional Code 5:	Not reported
Shipment Date:	20060119
Creation Date:	7/11/2006 18:33:41
Receipt Date:	20060123
Manifest ID:	24336897
Trans EPA ID:	CAD982413262
Trans Name:	EVERGREEN ENVIRONMENTAL SERVICES
Trans 2 EPA ID:	Not reported
Trans 2 Name:	Not reported
TSDF EPA ID:	CAD028409019
Trans Name:	CROSBY & OVERTON
TSDF Alt EPA ID:	CAD028409019
TSDF Alt Name:	Not reported
Waste Code Description:	214 - Unspecified solvent mixture
RCRA Code:	D001
Meth Code:	H01 - Transfer Station
Quantity Tons:	0.18
Waste Quantity:	50
Quantity Unit:	G
Additional Code 1:	Not reported
Additional Code 2:	Not reported
Additional Code 3:	Not reported
Additional Code 4:	Not reported
Additional Code 5:	Not reported
Shipment Date:	20060119
Creation Date:	7/11/2006 18:33:41
Receipt Date:	20060123
Manifest ID:	24336897
Trans EPA ID:	CAD982413262
Trans Name:	EVERGREEN ENVIRONMENTAL SERVICES
Trans 2 EPA ID:	Not reported
Trans 2 Name:	Not reported
TSDF EPA ID:	CAD028409019
Trans Name:	CROSBY & OVERTON
TSDF Alt EPA ID:	CAD028409019
TSDF Alt Name:	Not reported
Waste Code Description:	291 - Latex waste
RCRA Code:	Not reported
Meth Code:	H01 - Transfer Station
Quantity Tons:	0.6255
Waste Quantity:	150
Quantity Unit:	G

Map ID  
Direction  
Distance  
Elevation

MAP FINDINGS

Site

Database(s)

EDR ID Number  
EPA ID Number

**PHIL SMITH PAINTING CONTRACTOR (Continued)**

**S113134855**

Additional Code 1:	Not reported
Additional Code 2:	Not reported
Additional Code 3:	Not reported
Additional Code 4:	Not reported
Additional Code 5:	Not reported
Shipment Date:	20060103
Creation Date:	6/22/2006 18:32:46
Receipt Date:	20060109
Manifest ID:	23800441
Trans EPA ID:	CAD981696420
Trans Name:	EVERGREEN ENVIRONMENTAL SVCS
Trans 2 EPA ID:	Not reported
Trans 2 Name:	Not reported
TSDF EPA ID:	CAD028409019
Trans Name:	CROSBY & OVERTON
TSDF Alt EPA ID:	CAD028409019
TSDF Alt Name:	Not reported
Waste Code Description:	214 - Unspecified solvent mixture
RCRA Code:	D001
Meth Code:	H01 - Transfer Station
Quantity Tons:	0.18
Waste Quantity:	50
Quantity Unit:	G
Additional Code 1:	Not reported
Additional Code 2:	Not reported
Additional Code 3:	Not reported
Additional Code 4:	Not reported
Additional Code 5:	Not reported

**HWTS:**

Name:	PHIL SMITH PAINTING CONTRACTOR
Address:	8161 MONROE ST
Address 2:	Not reported
City,State,Zip:	STANTON, CA 90680
EPA ID:	CAL000288549
Inactive Date:	06/30/2006
Create Date:	11/29/2004
Last Act Date:	03/20/2008
Mailing Name:	Not reported
Mailing Address:	8161 MONROE ST
Mailing Address 2:	Not reported
Mailing City,State,Zip:	STANTON, CA 90680
Owner Name:	PHILLIP A SMITH
Owner Address:	8161 MONROE ST
Owner Address 2:	Not reported
Owner City,State,Zip:	STANTON, CA 90680
Contact Name:	PHIL SMITH
Contact Address:	8161 MONROE ST
Contact Address 2:	Not reported
City,State,Zip:	STANTON, CA 90680

**NAICS:**

EPA ID:	CAL000288549
Create Date:	2004-11-29 15:00:21.077
NAICS Code:	23521
NAICS Description:	Painting and Wall Covering Contractors

Map ID  
Direction  
Distance  
Elevation

MAP FINDINGS

Site

Database(s)

EDR ID Number  
EPA ID Number

**PHIL SMITH PAINTING CONTRACTOR (Continued)**

**S113134855**

Issued EPA ID Date: 2004-11-29 15:00:20.78000  
Inactive Date: 2006-06-30 10:14:52  
Facility Name: PHIL SMITH PAINTING CONTRACTOR  
Facility Address: 8161 MONROE ST  
Facility Address 2: Not reported  
Facility City: STANTON  
Facility County: Not reported  
Facility State: CA  
Facility Zip: 90680

**AC370**

**WESTERN AVE. PROP.-VACANT FAC  
8181 ELECTRIC AVENUE  
STANTON, CA**

**RGA LUST**

**S114721172  
N/A**

**< 1/8  
1 ft.**

**Site 13 of 26 in cluster AC**

**Relative:  
Lower**

**RGA LUST:**

**Actual:  
66 ft.**

Name:	WESTERN AVE. PROP.-VACANT FAC	
Address:	8181 ELECTRIC AVENUE	
City:	STANTON	
State:	STANTON	
	1998 WESTERN AVE. PROP.-VACANT FAC	8181 ELECTRIC AVENUE
Name:	WESTERN AVE. PROP.-VACANT FAC	
Address:	8181 ELECTRIC AVENUE	
City:	STANTON	
State:	STANTON	
	1997 WESTERN AVE. PROP.-VACANT FAC	8181 ELECTRIC AVENUE
Name:	WESTERN AVE. PROP.-VACANT FAC	
Address:	8181 ELECTRIC AVENUE	
City:	STANTON	
State:	STANTON	
	1996 WESTERN AVE. PROP.-VACANT FAC	8181 ELECTRIC AVENUE
Name:	WESTERN AVE. PROP.-VACANT FAC	
Address:	8181 ELECTRIC AVENUE	
City:	STANTON	
State:	STANTON	
	1995 WESTERN AVE. PROP.-VACANT FAC	8181 ELECTRIC AVENUE
Name:	WESTERN AVE. PROP.-VACANT FAC	
Address:	8181 ELECTRIC AVENUE	
City:	STANTON	
State:	STANTON	
	1994 WESTERN AVE. PROP.-VACANT FAC	8181 ELECTRIC AVENUE
Name:	WESTERN AVE. PROP.-VACANT FAC	
Address:	8181 ELECTRIC AVENUE	
City:	STANTON	
State:	STANTON	
	1993 WESTERN AVE. PROP.-VACANT FAC	8181 ELECTRIC AVENUE

Map ID  
Direction  
Distance  
Elevation

MAP FINDINGS

Site

Database(s)

EDR ID Number  
EPA ID Number

**N371**  
**< 1/8**  
**1 ft.**

**TOM MATSUI**  
**10681 FERN AVE**  
**STANTON, CA 90680**

**HAZNET**  
**HWTS**

**S117288458**  
**N/A**

**Site 2 of 3 in cluster N**

**Relative:**  
**Higher**

**Actual:**  
**70 ft.**

HAZNET:

Name: TOM MATSUI  
Address: 10681 FERN AVE  
Address 2: Not reported  
City,State,Zip: STANTON, CA 906802637  
Contact: TOM MATSUI  
Telephone: 7144967334  
Mailing Name: Not reported  
Mailing Address: 10681 FERN AVE

Year: 2013  
Gepaid: CAC002725067  
TSD EPA ID: AZC950823111  
CA Waste Code: 151 - Asbestos containing waste  
Disposal Method: H132 - Landfill Or Surface Impoundment That Will Be Closed As  
Landfill( To Include On-Site Treatment And/Or Stabilization)  
Tons: 0.4

Additional Info:

Year: 2013  
Gen EPA ID: CAC002725067

Shipment Date: 20130401  
Creation Date: 8/12/2013 22:15:07  
Receipt Date: 20130409  
Manifest ID: 010555833JJK  
Trans EPA ID: CAL000160111  
Trans Name: ALLIANCE ENVIRONMENTAL GROUP  
Trans 2 EPA ID: CAR000049064  
Trans 2 Name: ECTI  
TSD EPA ID: AZC950823111  
Trans Name: LA PAZ COUNTY LANDFILL  
TSD EPA ID: Not reported  
TSD EPA Name: Not reported  
Waste Code Description: 151 - Asbestos-containing waste  
RCRA Code: Not reported  
Meth Code: H132 - Landfill Or Surface Impoundment That Will Be Closed As  
Landfill( To Include On-Site Treatment And/Or Stabilization)  
Quantity Tons: 0.4  
Waste Quantity: 1  
Quantity Unit: Y  
Additional Code 1: Not reported  
Additional Code 2: Not reported  
Additional Code 3: Not reported  
Additional Code 4: Not reported  
Additional Code 5: Not reported

HWTS:

Name: TOM MATSUI  
Address: 10681 FERN AVE  
Address 2: Not reported

Map ID  
Direction  
Distance  
Elevation

MAP FINDINGS

Site

Database(s)

EDR ID Number  
EPA ID Number

**TOM MATSUI (Continued)**

**S117288458**

City,State,Zip: STANTON, CA 906802637  
EPA ID: CAC002725067  
Inactive Date: 06/28/2013  
Create Date: 03/29/2013  
Last Act Date: 06/29/2013  
Mailing Name: Not reported  
Mailing Address: 10681 FERN AVE  
Mailing Address 2: Not reported  
Mailing City,State,Zip: STANTON, CA 906802637  
Owner Name: TOM MATSUI  
Owner Address: 10681 FERN AVE  
Owner Address 2: Not reported  
Owner City,State,Zip: STANTON, CA 906802637  
Contact Name: TOM MATSUI  
Contact Address: 10681 FERN AVE  
Contact Address 2: Not reported  
City,State,Zip: STANTON, CA 906802637

**AC372**

**WESTERN AVENUE PROPERTIES  
8181 ELECTRIC  
STANTON, CA**

**RGA LUST**

**S114721178  
N/A**

**< 1/8  
1 ft.**

**Site 14 of 26 in cluster AC**

**Relative:  
Lower**

**RGA LUST:**

**Actual:  
66 ft.**

Name: WESTERN AVENUE PROPERTIES  
Address: 8181 ELECTRIC  
City: STANTON  
State: STANTON  
2012 WESTERN AVENUE PROPERTIES 8181 ELECTRIC  
Name: WESTERN AVENUE PROPERTIES  
Address: 8181 ELECTRIC  
City: STANTON  
State: STANTON  
2011 WESTERN AVENUE PROPERTIES 8181 ELECTRIC  
Name: WESTERN AVENUE PROPERTIES  
Address: 8181 ELECTRIC  
City: STANTON  
State: STANTON  
2010 WESTERN AVENUE PROPERTIES 8181 ELECTRIC  
Name: WESTERN AVENUE PROPERTIES  
Address: 8181 ELECTRIC  
City: STANTON  
State: STANTON  
2009 WESTERN AVENUE PROPERTIES 8181 ELECTRIC  
Name: WESTERN AVENUE PROPERTIES  
Address: 8181 ELECTRIC  
City: STANTON  
State: STANTON  
2008 WESTERN AVENUE PROPERTIES 8181 ELECTRIC  
Name: WESTERN AVENUE PROPERTIES  
Address: 8181 ELECTRIC  
City: STANTON  
State: STANTON  
2007 WESTERN AVENUE PROPERTIES 8181 ELECTRIC  
Name: WESTERN AVENUE PROPERTIES  
Address: 8181 ELECTRIC  
City: STANTON



Map ID  
Direction  
Distance  
Elevation

MAP FINDINGS

Site

Database(s)

EDR ID Number  
EPA ID Number

**WESTERN AVENUE PROPERTIES (Continued)**

**S114721178**

State: STANTON  
2006 WESTERN AVENUE PROPERTIES 8181 ELECTRIC  
Name: WESTERN AVENUE PROPERTIES  
Address: 8181 ELECTRIC  
City: STANTON  
State: STANTON  
2005 WESTERN AVENUE PROPERTIES 8181 ELECTRIC

**AC373 WESTERN AVENUE PROPERTIES  
8181 ELECTRIC AVE  
STANTON, CA**

**RGA LUST S114721177  
N/A**

**< 1/8  
1 ft.**

**Site 15 of 26 in cluster AC**

**Relative:** RGA LUST:  
**Lower** Name: WESTERN AVENUE PROPERTIES  
**Actual:** Address: 8181 ELECTRIC AVE  
**66 ft.** City: STANTON  
State: STANTON  
2003 WESTERN AVENUE PROPERTIES 8181 ELECTRIC AVE

**AC374 WESTERN AVENUE PROPERTIES  
8181 ELECTRIC AVENUE  
STANTON, CA**

**RGA LUST S114721175  
N/A**

**< 1/8  
1 ft.**

**Site 16 of 26 in cluster AC**

**Relative:** RGA LUST:  
**Lower** Name: WESTERN AVENUE PROPERTIES  
**Actual:** Address: 8181 ELECTRIC AVENUE  
**66 ft.** City: STANTON  
State: STANTON  
1992 WESTERN AVENUE PROPERTIES 8181 ELECTRIC AVENUE

**AC375 WESTERN AVE. PROP.-VACANT FAC  
8181 ELECTRIC AVE  
STANTON, CA**

**RGA LUST S114721173  
N/A**

**< 1/8  
1 ft.**

**Site 17 of 26 in cluster AC**

**Relative:** RGA LUST:  
**Lower** Name: WESTERN AVE. PROP.-VACANT FAC  
**Actual:** Address: 8181 ELECTRIC AVE  
**66 ft.** City: STANTON  
State: STANTON  
2002 WESTERN AVE. PROP.-VACANT FAC 8181 ELECTRIC AVE  
Name: WESTERN AVE. PROP.-VACANT FAC  
Address: 8181 ELECTRIC AVE  
City: STANTON  
State: STANTON  
2001 WESTERN AVE. PROP.-VACANT FAC 8181 ELECTRIC AVE

Map ID  
Direction  
Distance  
Elevation

MAP FINDINGS

Site

Database(s)

EDR ID Number  
EPA ID Number

**AC376**      **WESTERN AVENUE PROPERTIES**  
**8181 ELECTRIC**  
**< 1/8**      **STANTON, CA 90680**  
**1 ft.**

**LUST**      **S102441179**  
**Cortese**      **N/A**  
**WDS**  
**CERS**

**Site 18 of 26 in cluster AC**

**Relative:**  
**Lower**

**LUST:**

**Actual:**  
**66 ft.**

Name: WESTERN AVENUE PROPERTIES  
Address: 8181 ELECTRIC  
City,State,Zip: STANTON, CA 90680  
Lead Agency: ORANGE COUNTY LOP  
Case Type: LUST Cleanup Site  
Geo Track: [http://geotracker.waterboards.ca.gov/profile\\_report.asp?global\\_id=T0605900705](http://geotracker.waterboards.ca.gov/profile_report.asp?global_id=T0605900705)  
Global Id: T0605900705  
Latitude: 33.804746  
Longitude: -117.989504  
Status: Completed - Case Closed  
Status Date: 10/02/2002  
Case Worker: SR  
RB Case Number: 083000891T  
Local Agency: ORANGE COUNTY LOP  
File Location: Local Agency  
Local Case Number: 89UT140  
Potential Media Affect: Other Groundwater (uses other than drinking water)  
Potential Contaminants of Concern: Diesel, \* Solvents, Gasoline  
Site History: Not reported

**LUST:**

Global Id: T0605900705  
Contact Type: Regional Board Caseworker  
Contact Name: CARL BERNHARDT  
Organization Name: SANTA ANA RWQCB (REGION 8)  
Address: 3737 MAIN STREET, SUITE 500  
City: RIVERSIDE  
Email: carl.bernhardt@waterboards.ca.gov  
Phone Number: 9517824495

Global Id: T0605900705  
Contact Type: Local Agency Caseworker  
Contact Name: SHYAMALA RAJAGOPAL  
Organization Name: ORANGE COUNTY LOP  
Address: 1241 E. DYER ROAD SUITE 120  
City: SANTA ANA  
Email: srajagopal@ochca.com  
Phone Number: 7144336262

**LUST:**

Global Id: T0605900705  
Action Type: ENFORCEMENT  
Date: 10/02/2002  
Action: Closure/No Further Action Letter

Global Id: T0605900705  
Action Type: Other  
Date: 08/08/1989  
Action: Leak Discovery

Global Id: T0605900705  
Action Type: Other

Map ID  
Direction  
Distance  
Elevation

MAP FINDINGS

Site

Database(s)

EDR ID Number  
EPA ID Number

**WESTERN AVENUE PROPERTIES (Continued)**

**S102441179**

Date: 08/08/1989  
Action: Leak Reported

**LUST:**

Global Id: T0605900705  
Status: Open - Case Begin Date  
Status Date: 08/08/1989

Global Id: T0605900705  
Status: Completed - Case Closed  
Status Date: 10/02/2002

**LUST REG 8:**

Name: WESTERN AVENUE PROPERTIES  
Address: 8181 ELECTRIC AVE  
City: STANTON  
Region: 8  
County: Orange  
Regional Board: Santa Ana Region  
Facility Status: Case Closed  
Case Number: 083000891T  
Local Case Num: 89UT140  
Case Type: Other ground water affected  
Substance: 12034,13,800  
Qty Leaked: 0  
Abate Method: Not reported  
Cross Street: Not reported  
Enf Type: Not reported  
Funding: Not reported  
How Discovered: Tank Closure  
How Stopped: Close Tank  
Leak Cause: Unknown  
Leak Source: Unknown  
Global ID: T0605900705  
How Stopped Date: 9/9/9999  
Enter Date: Not reported  
Date Confirmation of Leak Began: Not reported  
Date Preliminary Assessment Began: Not reported  
Discover Date: 8/8/1989  
Enforcement Date: Not reported  
Close Date: 10/2/2002  
Date Prelim Assessment Workplan Submitted: Not reported  
Date Pollution Characterization Began: Not reported  
Date Remediation Plan Submitted: Not reported  
Date Remedial Action Underway: Not reported  
Date Post Remedial Action Monitoring: Not reported  
Enter Date: Not reported  
GW Qualifies: Not reported  
Soil Qualifies: Not reported  
Operator: Not reported  
Facility Contact: Not reported  
Interim: Not reported  
Oversite Program: LUST  
Latitude: 33.8048975  
Longitude: -117.9901693

Map ID  
Direction  
Distance  
Elevation

MAP FINDINGS

Site

Database(s)

EDR ID Number  
EPA ID Number

**WESTERN AVENUE PROPERTIES (Continued)**

**S102441179**

MTBE Date:	Not reported
Max MTBE GW:	Not reported
MTBE Concentration:	0
Max MTBE Soil:	Not reported
MTBE Fuel:	0
MTBE Tested:	Not Required to be Tested.
MTBE Class:	*
Staff:	CAB
Staff Initials:	SK
Lead Agency:	Local Agency
Local Agency:	30000L
Hydr Basin #:	Not reported
Beneficial:	MUN
Priority:	Not reported
Cleanup Fund Id:	Not reported
Work Suspended:	Not reported
Summary:	Not reported

**ORANGE CO. LUST:**

Name:	WESTERN AVENUE PROPERTIES
Address:	8181 ELECTRIC AVE
City,State,Zip:	STANTON, CA 90680
Region:	ORANGE
Facility Id:	89UT140
Released Substance:	Diesel fuel oil and additives, Nos.1-D, 2-D, 2-4; Solvents; Gasoline-Automotive (motor gasoline and additives), leaded & unleaded
Date Closed:	10/02/2002
Record ID:	RO0002492

**CORTESE:**

Name:	WESTERN AVENUE PROPERTIES
Address:	8181 ELECTRIC
City,State,Zip:	STANTON, CA 90680
Region:	CORTESE
Envirostor Id:	Not reported
Global ID:	T0605900705
Site/Facility Type:	LUST CLEANUP SITE
Cleanup Status:	COMPLETED - CASE CLOSED
Status Date:	Not reported
Site Code:	Not reported
Latitude:	Not reported
Longitude:	Not reported
Owner:	Not reported
Enf Type:	Not reported
Swat R:	Not reported
Flag:	active
Order No:	Not reported
Waste Discharge System No:	Not reported
Effective Date:	Not reported
Region 2:	Not reported
WID Id:	Not reported
Solid Waste Id No:	Not reported
Waste Management Uit Name:	Not reported
File Name:	Active Open

Map ID  
Direction  
Distance  
Elevation

MAP FINDINGS

Site

Database(s)

EDR ID Number  
EPA ID Number

**WESTERN AVENUE PROPERTIES (Continued)**

**S102441179**

**WDS:**

Name: LEISURE WORLD UNION TOWING  
Address: 8181 ELECTRIC AVE  
City: STANTON  
Facility ID: Santa Ana River 30I017669  
Facility Type: Industrial - Facility that treats and/or disposes of liquid or semisolid wastes from any servicing, producing, manufacturing or processing operation of whatever nature, including mining, gravel washing, geothermal operations, air conditioning, ship building and repairing, oil production, storage and disposal operations, water pumping.  
Facility Status: Active - Any facility with a continuous or seasonal discharge that is under Waste Discharge Requirements.  
NPDES Number: CAS000001 The 1st 2 characters designate the state. The remaining 7 are assigned by the Regional Board  
Subregion: 8  
Facility Telephone: 5624307939  
Facility Contact: JIM KRUGER  
Agency Name: LEISURE WORLD UNION TOWING  
Agency Address: 13980 SEAL BEACH BLVD  
Agency City,St,Zip: SEAL BEACH 90740  
Agency Contact: JIM KRUGER  
Agency Telephone: 5624307939  
Agency Type: Private  
SIC Code: 0  
SIC Code 2: Not reported  
Primary Waste Type: Not reported  
Primary Waste: Not reported  
Waste Type2: Not reported  
Waste2: Not reported  
Primary Waste Type: Not reported  
Secondary Waste: Not reported  
Secondary Waste Type: Not reported  
Design Flow: 0  
Baseline Flow: 0  
Reclamation: Not reported  
POTW: Not reported  
Treat To Water: Minor Threat to Water Quality. A violation of a regional board order should cause a relatively minor impairment of beneficial uses compared to a major or minor threat. Not: All nurds without a TTWQ will be considered a minor threat to water quality unless coded at a higher Level. A Zero (0) may be used to code those NURDS that are found to represent no threat to water quality.  
Complexity: Category C - Facilities having no waste treatment systems, such as cooling water dischargers or those who must comply through best management practices, facilities with passive waste treatment and disposal systems, such as septic systems with subsurface disposal, or dischargers having waste storage systems with land disposal such as dairy waste ponds.

**CERS:**

Name: WESTERN AVENUE PROPERTIES  
Address: 8181 ELECTRIC  
City,State,Zip: STANTON, CA 90680  
Site ID: 257752  
CERS ID: T0605900705

Map ID  
Direction  
Distance  
Elevation

MAP FINDINGS

Site

Database(s)

EDR ID Number  
EPA ID Number

**WESTERN AVENUE PROPERTIES (Continued)**

**S102441179**

CERS Description: Leaking Underground Storage Tank Cleanup Site

Affiliation:

Affiliation Type Desc: Regional Board Caseworker

Entity Name: CARL BERNHARDT - SANTA ANA RWQCB (REGION 8)

Entity Title: Not reported

Affiliation Address: 3737 MAIN STREET, SUITE 500

Affiliation City: RIVERSIDE

Affiliation State: CA

Affiliation Country: Not reported

Affiliation Zip: Not reported

Affiliation Phone: 9517824495

Affiliation Type Desc: Local Agency Caseworker

Entity Name: SHYAMALA RAJAGOPAL - ORANGE COUNTY LOP

Entity Title: Not reported

Affiliation Address: 1241 E. DYER ROAD SUITE 120

Affiliation City: SANTA ANA

Affiliation State: CA

Affiliation Country: Not reported

Affiliation Zip: Not reported

Affiliation Phone: 7144336262

**AC377** **CHARBONNEAUS TRACTOR MAINTENANCE**  
**8181 ELECTRIC AVE**  
**STANTON, CA 90680**

**< 1/8**  
**1 ft.**

**Site 19 of 26 in cluster AC**

**UST** **U003784418**  
**N/A**

**Relative:** UST:  
**Lower** Name: CHARBONNEAUS TRACTOR MAINTENANCE

**Actual:** Address: 8181 ELECTRIC AVE  
**66 ft.** City,State,Zip: STANTON, CA 90680

Facility ID: 7726

Permitting Agency: ORANGE COUNTY

Latitude: 33.8060538

Longitude: -117.9881899

**AC378** **LEISURE WORLD UNION TOWING**  
**8181 ELECTRIC AVE**  
**STANTON, CA 90680**

**< 1/8**  
**1 ft.**

**Site 20 of 26 in cluster AC**

**HAZNET** **S113124037**  
**CIWQS** **N/A**  
**HWTS**

**Relative:** HAZNET:  
**Lower** Name: LEISURE WORLD UNION TOWING

**Actual:** Address: 8181 ELECTRIC AVE  
**66 ft.** Address 2: Not reported

City,State,Zip: STANTON, CA 90680

Contact: MARK WAGNER/MGR

Telephone: 7142241360

Mailing Name: Not reported

Mailing Address: 8341 MONROE AVE

Year: 2006

Gepaid: CAL000264195

Map ID  
Direction  
Distance  
Elevation

MAP FINDINGS

Site

Database(s)

EDR ID Number  
EPA ID Number

**LEISURE WORLD UNION TOWING (Continued)**

**S113124037**

TSD EPA ID: CAD097030993  
CA Waste Code: 352 - Other organic solids  
Disposal Method: H01 - Transfer Station  
Tons: 0.025

Year: 2006  
Gepaid: CAL000264195  
TSD EPA ID: CAT080033681  
CA Waste Code: 352 - Other organic solids  
Disposal Method: R01 - Recycler  
Tons: 0.15

Year: 2005  
Gepaid: CAL000264195  
TSD EPA ID: CAT080033681  
CA Waste Code: 352 - Other organic solids  
Disposal Method: D80 - Disposal, Land Fill  
Tons: 0.1

Year: 2004  
Gepaid: CAL000264195  
TSD EPA ID: CAT080033681  
CA Waste Code: 352 - Other organic solids  
Disposal Method: D80 - Disposal, Land Fill  
Tons: 0.5

Year: 2003  
Gepaid: CAL000264195  
TSD EPA ID: CAT080033681  
CA Waste Code: 352 - Other organic solids  
Disposal Method: D80 - Disposal, Land Fill  
Tons: 0.6

**Additional Info:**

Year: 2003  
Gen EPA ID: CAL000264195

Shipment Date: 20031030  
Creation Date: 8/9/2004 8:46:56  
Receipt Date: 20031104  
Manifest ID: 22825479  
Trans EPA ID: CAD028277036  
Trans Name: ASBURY ENVIRONMENTAL SERVICES  
Trans 2 EPA ID: Not reported  
Trans 2 Name: Not reported  
TSDF EPA ID: CAT080033681  
Trans Name: D / K - ENVIRONMENTAL  
TSDF Alt EPA ID: CAT080033681  
TSDF Alt Name: Not reported  
Waste Code Description: 352 - Other organic solids  
RCRA Code: Not reported  
Meth Code: D80 - Disposal, Land Fill  
Quantity Tons: 0.2  
Waste Quantity: 400  
Quantity Unit: P  
Additional Code 1: Not reported

Map ID  
Direction  
Distance  
Elevation

MAP FINDINGS

Site

Database(s)

EDR ID Number  
EPA ID Number

**LEISURE WORLD UNION TOWING (Continued)**

**S113124037**

Additional Code 2:	Not reported
Additional Code 3:	Not reported
Additional Code 4:	Not reported
Additional Code 5:	Not reported
Shipment Date:	20030813
Creation Date:	7/29/2004 7:46:19
Receipt Date:	20030818
Manifest ID:	22822915
Trans EPA ID:	CAD028277036
Trans Name:	Not reported
Trans 2 EPA ID:	Not reported
Trans 2 Name:	Not reported
TSDF EPA ID:	CAT080033681
Trans Name:	Not reported
TSDF Alt EPA ID:	CAT080033681
TSDF Alt Name:	Not reported
Waste Code Description:	352 - Other organic solids
RCRA Code:	Not reported
Meth Code:	D80 - Disposal, Land Fill
Quantity Tons:	0.2
Waste Quantity:	400
Quantity Unit:	P
Additional Code 1:	Not reported
Additional Code 2:	Not reported
Additional Code 3:	Not reported
Additional Code 4:	Not reported
Additional Code 5:	Not reported
Shipment Date:	20030404
Creation Date:	8/5/2003 18:30:51
Receipt Date:	20030409
Manifest ID:	22452068
Trans EPA ID:	CAD028277036
Trans Name:	Not reported
Trans 2 EPA ID:	Not reported
Trans 2 Name:	Not reported
TSDF EPA ID:	CAT080033681
Trans Name:	Not reported
TSDF Alt EPA ID:	CAT080033681
TSDF Alt Name:	Not reported
Waste Code Description:	352 - Other organic solids
RCRA Code:	Not reported
Meth Code:	D80 - Disposal, Land Fill
Quantity Tons:	0.2
Waste Quantity:	400
Quantity Unit:	P
Additional Code 1:	Not reported
Additional Code 2:	Not reported
Additional Code 3:	Not reported
Additional Code 4:	Not reported
Additional Code 5:	Not reported
Additional Info:	
Year:	2006
Gen EPA ID:	CAL000264195



Map ID  
Direction  
Distance  
Elevation

MAP FINDINGS

Site

Database(s)

EDR ID Number  
EPA ID Number

**LEISURE WORLD UNION TOWING (Continued)**

**S113124037**

Shipment Date: 20060523  
Creation Date: 12/20/2006 18:31:14  
Receipt Date: 20060525  
Manifest ID: 24907609  
Trans EPA ID: CAD028277036  
Trans Name: ASBURY ENVIRONMENTAL SERVICES  
Trans 2 EPA ID: Not reported  
Trans 2 Name: Not reported  
TSDF EPA ID: CAD097030993  
Trans Name: US FILTER RECOVERY SERVICES CALIFORNIA  
TSDF Alt EPA ID: Not reported  
TSDF Alt Name: Not reported  
Waste Code Description: 352 - Other organic solids  
RCRA Code: Not reported  
Meth Code: H01 - Transfer Station  
Quantity Tons: 0.025  
Waste Quantity: 50  
Quantity Unit: P  
Additional Code 1: Not reported  
Additional Code 2: Not reported  
Additional Code 3: Not reported  
Additional Code 4: Not reported  
Additional Code 5: Not reported

Shipment Date: 20060104  
Creation Date: 6/22/2006 18:32:46  
Receipt Date: 20060106  
Manifest ID: 24837128  
Trans EPA ID: CAD028277036  
Trans Name: ASBURY ENVIRONMENTAL SERVICES  
Trans 2 EPA ID: Not reported  
Trans 2 Name: Not reported  
TSDF EPA ID: CAT080033681  
Trans Name: D/K ENVIRONMENTAL  
TSDF Alt EPA ID: CAT080033681  
TSDF Alt Name: Not reported  
Waste Code Description: 352 - Other organic solids  
RCRA Code: Not reported  
Meth Code: R01 - Recycler  
Quantity Tons: 0.15  
Waste Quantity: 300  
Quantity Unit: P  
Additional Code 1: Not reported  
Additional Code 2: Not reported  
Additional Code 3: Not reported  
Additional Code 4: Not reported  
Additional Code 5: Not reported

Additional Info:  
Year: 2005  
Gen EPA ID: CAL000264195

Shipment Date: 20050314  
Creation Date: 6/2/2005 18:31:52  
Receipt Date: 20050317  
Manifest ID: 24600028  
Trans EPA ID: CAD028277036

Map ID  
Direction  
Distance  
Elevation

MAP FINDINGS

Site

Database(s)

EDR ID Number  
EPA ID Number

**LEISURE WORLD UNION TOWING (Continued)**

**S113124037**

Trans Name: ASBURY ENVIRONMENTAL SERVICES  
Trans 2 EPA ID: Not reported  
Trans 2 Name: Not reported  
TSDF EPA ID: CAT080033681  
Trans Name: D / K - ENVIRONMENTAL  
TSDF Alt EPA ID: CAT080033681  
TSDF Alt Name: Not reported  
Waste Code Description: 352 - Other organic solids  
RCRA Code: NONE  
Meth Code: D80 - Disposal, Land Fill  
Quantity Tons: 0.1  
Waste Quantity: 200  
Quantity Unit: P  
Additional Code 1: Not reported  
Additional Code 2: Not reported  
Additional Code 3: Not reported  
Additional Code 4: Not reported  
Additional Code 5: Not reported

Additional Info:

Year: 2004  
Gen EPA ID: CAL000264195

Shipment Date: 20041223  
Creation Date: 3/17/2005 18:34:39  
Receipt Date: 20041229  
Manifest ID: 24016403  
Trans EPA ID: CAD028277036  
Trans Name: ASBURY ENVIRONMENTAL SERVICES  
Trans 2 EPA ID: Not reported  
Trans 2 Name: Not reported  
TSDF EPA ID: CAT080033681  
Trans Name: D / K - ENVIRONMENTAL  
TSDF Alt EPA ID: CAT080033681  
TSDF Alt Name: Not reported  
Waste Code Description: 352 - Other organic solids  
RCRA Code: NONE  
Meth Code: D80 - Disposal, Land Fill  
Quantity Tons: 0.15  
Waste Quantity: 300  
Quantity Unit: P  
Additional Code 1: Not reported  
Additional Code 2: Not reported  
Additional Code 3: Not reported  
Additional Code 4: Not reported  
Additional Code 5: Not reported

Shipment Date: 20040608  
Creation Date: 11/1/2004 9:00:46  
Receipt Date: 20040614  
Manifest ID: 23593035  
Trans EPA ID: CAD028277036  
Trans Name: ASBURY ENVIRONMENTAL SERVICES  
Trans 2 EPA ID: Not reported  
Trans 2 Name: Not reported  
TSDF EPA ID: CAT080033681  
Trans Name: D / K - ENVIRONMENTAL

Map ID  
Direction  
Distance  
Elevation

MAP FINDINGS

Site

Database(s)

EDR ID Number  
EPA ID Number

**LEISURE WORLD UNION TOWING (Continued)**

**S113124037**

TSDF Alt EPA ID: CAT080033681  
TSDF Alt Name: Not reported  
Waste Code Description: 352 - Other organic solids  
RCRA Code: NONE  
Meth Code: D80 - Disposal, Land Fill  
Quantity Tons: 0.15  
Waste Quantity: 300  
Quantity Unit: P  
Additional Code 1: Not reported  
Additional Code 2: Not reported  
Additional Code 3: Not reported  
Additional Code 4: Not reported  
Additional Code 5: Not reported

Shipment Date: 20040114  
Creation Date: 11/18/2004 8:25:56  
Receipt Date: 20040119  
Manifest ID: 23334908  
Trans EPA ID: CAD028277036  
Trans Name: ASBURY ENVIRONMENTAL SERVICES  
Trans 2 EPA ID: Not reported  
Trans 2 Name: Not reported  
TSDF EPA ID: CAT080033681  
Trans Name: D / K - ENVIRONMENTAL  
TSDF Alt EPA ID: CAT080033681  
TSDF Alt Name: Not reported  
Waste Code Description: 352 - Other organic solids  
RCRA Code: Not reported  
Meth Code: D80 - Disposal, Land Fill  
Quantity Tons: 0.2  
Waste Quantity: 400  
Quantity Unit: P  
Additional Code 1: Not reported  
Additional Code 2: Not reported  
Additional Code 3: Not reported  
Additional Code 4: Not reported  
Additional Code 5: Not reported

**CIWQS:**

Name: LEISURE WORLD UNION TOWING  
Address: 8181 ELECTRIC AVE  
City,State,Zip: STANTON, CA 90680  
Agency: Leisure World Union Towing  
Agency Address: 8341 Monroe Ave, Stanton, CA 90680  
Place/Project Type: Industrial - Automotive Services, Except Repair and Carwashes  
SIC/NAICS: 7549  
Region: 8  
Program: INDSTW  
Regulatory Measure Status: Terminated  
Regulatory Measure Type: Storm water industrial  
Order Number: 2014-0057-DWQ  
WDID: 8 30I017669  
NPDES Number: CAS000001  
Adoption Date: Not reported  
Effective Date: 12/06/2002  
Termination Date: 09/14/2006  
Expiration/Review Date: Not reported

Map ID  
Direction  
Distance  
Elevation

MAP FINDINGS

Site

Database(s)

EDR ID Number  
EPA ID Number

**LEISURE WORLD UNION TOWING (Continued)**

**S113124037**

Design Flow: Not reported  
Major/Minor: Not reported  
Complexity: Not reported  
TTWQ: Not reported  
Enforcement Actions within 5 years: 0  
Violations within 5 years: 0  
Latitude: 33.8047  
Longitude: -117.99013

**HWTS:**

Name: LEISURE WORLD UNION TOWING  
Address: 8181 ELECTRIC AVE  
Address 2: Not reported  
City,State,Zip: STANTON, CA 90680  
EPA ID: CAL000264195  
Inactive Date: 06/30/2006  
Create Date: 12/30/2002  
Last Act Date: 04/04/2007  
Mailing Name: Not reported  
Mailing Address: 8341 MONROE AVE  
Mailing Address 2: Not reported  
Mailing City,State,Zip: STANTON, CA 90680  
Owner Name: LEISURE WORLD UNION TOWING  
Owner Address: 8181 ELECTRIC AVE  
Owner Address 2: Not reported  
Owner City,State,Zip: STANTON, CA 90680  
Contact Name: MARK WAGNER/MGR  
Contact Address: 8181 ELECTRIC AVE  
Contact Address 2: Not reported  
City,State,Zip: STANTON, CA 90680

**NAICS:**

EPA ID: CAL000264195  
Create Date: 2004-10-20 10:23:57.043  
NAICS Code: 811198  
NAICS Description: All Other Automotive Repair and Maintenance  
Issued EPA ID Date: 2002-12-30 12:14:57.07700  
Inactive Date: 2006-06-30 14:21:36.99700  
Facility Name: LEISURE WORLD UNION TOWING  
Facility Address: 8181 ELECTRIC AVE  
Facility Address 2: Not reported  
Facility City: STANTON  
Facility County: Not reported  
Facility State: CA  
Facility Zip: 90680

**AC379 WESTERN AVENUE PROPERTIES  
8181 ELECTRIC  
STANTON, CA 90680**

**< 1/8  
1 ft.**

**Site 21 of 26 in cluster AC**

**Relative:  
Lower**

**FINDS:**  
Registry ID: 110066200952

**Actual:  
66 ft.**

Click Here:

**FINDS 1023325913  
N/A**

Map ID  
Direction  
Distance  
Elevation

MAP FINDINGS

Site

Database(s)

EDR ID Number  
EPA ID Number

**WESTERN AVENUE PROPERTIES (Continued)**

**1023325913**

Environmental Interest/Information System:  
STATE MASTER

[Click this hyperlink](#) while viewing on your computer to access  
additional FINDS: detail in the EDR Site Report.

**AC380**

**BOYD'S WHEELS  
8181 ELECTRIC AVE  
STANTON, CA 90680**

**HAZNET  
HWTS**

**S113084548  
N/A**

**< 1/8  
1 ft.**

**Site 22 of 26 in cluster AC**

**Relative:  
Lower**

HAZNET:

**Actual:  
66 ft.**

Name: BOYD'S WHEELS  
Address: 8181 ELECTRIC AVE  
Address 2: Not reported  
City,State,Zip: STANTON, CA 906800000  
Contact: INACT/NOT GEN HAZWASTE/SOLID  
Telephone: 7149524038  
Mailing Name: Not reported  
Mailing Address: 8380 CERRITOS AVE.  
  
Year: 1995  
Gepaid: CAL000158886  
TSD EPA ID: CAD000088252  
CA Waste Code: 352 - Other organic solids  
Disposal Method: H01 - Transfer Station  
Tons: 10.9564

Additional Info:

Year: 1995  
Gen EPA ID: CAL000158886  
  
Shipment Date: 19950331  
Creation Date: 3/29/1996 0:00:00  
Receipt Date: 19950331  
Manifest ID: 95196213  
Trans EPA ID: CAD980694848  
Trans Name: Not reported  
Trans 2 EPA ID: Not reported  
Trans 2 Name: Not reported  
TSDF EPA ID: CAD000088252  
Trans Name: Not reported  
TSDF Alt EPA ID: CAD000088252  
TSDF Alt Name: Not reported  
Waste Code Description: 352 - Other organic solids  
RCRA Code: D007  
Meth Code: H01 - Transfer Station  
Quantity Tons: 5.8996  
Waste Quantity: 7  
Quantity Unit: Y  
Additional Code 1: Not reported  
Additional Code 2: Not reported  
Additional Code 3: Not reported  
Additional Code 4: Not reported  
Additional Code 5: Not reported

Map ID  
Direction  
Distance  
Elevation

MAP FINDINGS

Site

Database(s)

EDR ID Number  
EPA ID Number

**BOYD'S WHEELS (Continued)**

**S113084548**

Shipment Date: 19950315  
Creation Date: 3/29/1996 0:00:00  
Receipt Date: 19950315  
Manifest ID: 95196008  
Trans EPA ID: CAD980694848  
Trans Name: Not reported  
Trans 2 EPA ID: Not reported  
Trans 2 Name: Not reported  
TSDF EPA ID: CAD000088252  
Trans Name: Not reported  
TSDF Alt EPA ID: CAD000088252  
TSDF Alt Name: Not reported  
Waste Code Description: 352 - Other organic solids  
RCRA Code: D007  
Meth Code: H01 - Transfer Station  
Quantity Tons: 2.5284  
Waste Quantity: 3  
Quantity Unit: Y  
Additional Code 1: Not reported  
Additional Code 2: Not reported  
Additional Code 3: Not reported  
Additional Code 4: Not reported  
Additional Code 5: Not reported

Shipment Date: 19950302  
Creation Date: 3/29/1996 0:00:00  
Receipt Date: 19950302  
Manifest ID: 95274675  
Trans EPA ID: CAD980694848  
Trans Name: Not reported  
Trans 2 EPA ID: Not reported  
Trans 2 Name: Not reported  
TSDF EPA ID: CAD000088252  
Trans Name: Not reported  
TSDF Alt EPA ID: CAD000088252  
TSDF Alt Name: Not reported  
Waste Code Description: 352 - Other organic solids  
RCRA Code: D007  
Meth Code: H01 - Transfer Station  
Quantity Tons: 2.5284  
Waste Quantity: 3  
Quantity Unit: Y  
Additional Code 1: Not reported  
Additional Code 2: Not reported  
Additional Code 3: Not reported  
Additional Code 4: Not reported  
Additional Code 5: Not reported

**HWTS:**

Name: BOYD'S WHEELS  
Address: 8181 ELECTRIC AVE  
Address 2: Not reported  
City,State,Zip: STANTON, CA 906800000  
EPA ID: CAL000158886  
Inactive Date: 01/01/1900  
Create Date: 02/21/1995  
Last Act Date: 11/20/1995

Map ID  
Direction  
Distance  
Elevation

MAP FINDINGS

Site

Database(s)

EDR ID Number  
EPA ID Number

**BOYD'S WHEELS (Continued)**

**S113084548**

Mailing Name: Not reported  
Mailing Address: 8380 CERRITOS AVE.  
Mailing Address 2: Not reported  
Mailing City,State,Zip: STANTON, CA 906800000  
Owner Name: BOYD CODDINGTON  
Owner Address: 8181 ELECTRIC AVE  
Owner Address 2: Not reported  
Owner City,State,Zip: STANTON, CA 906800000  
Contact Name: INACT/NOT GEN HAZWASTE/SOLID  
Contact Address: WASTE CLASSIFIED AS NONHAZ PER  
Contact Address 2: Not reported  
City,State,Zip: STANTON, CA 906800000

**NAICS:**

EPA ID: CAL000158886  
Create Date: 2002-03-14 16:36:28.000  
NAICS Code: 3362  
NAICS Description: Motor Vehicle Body and Trailer Manufacturing  
Issued EPA ID Date: 1995-02-21 00:00:00  
Inactive Date: 1900-01-01 13:43:44  
Facility Name: BOYD'S WHEELS  
Facility Address: 8181 ELECTRIC AVE  
Facility Address 2: Not reported  
Facility City: STANTON  
Facility County: Not reported  
Facility State: CA  
Facility Zip: 906800000

**M381**

**QUICKSAND  
8358 STANDUSTRIAL STREET  
STANTON, CA 90680**

**ENVIROSTOR  
VCP**

**S118353741  
N/A**

**< 1/8  
1 ft.**

**Site 31 of 40 in cluster M**

**Relative:  
Higher**

**ENVIROSTOR:**

**Actual:  
72 ft.**

Name: QUICKSAND  
Address: 8358 STANDUSTRIAL STREET  
City,State,Zip: STANTON, CA 90680  
Facility ID: 70000085  
Status: Active  
Status Date: 10/07/2005  
Site Code: 401289  
Site Type: Voluntary Cleanup  
Site Type Detailed: Voluntary Cleanup  
Acres: 0.18  
NPL: NO  
Regulatory Agencies: SMBRP  
Lead Agency: SMBRP  
Program Manager: Willard Garrett  
Supervisor: Patrick Hsieh  
Division Branch: Cleanup Cypress  
Assembly: 65  
Senate: 29  
Special Program: Voluntary Cleanup Program  
Restricted Use: NO  
Site Mgmt Req: NONE SPECIFIED  
Funding: Responsible Party

Map ID  
Direction  
Distance  
Elevation

MAP FINDINGS

Site

Database(s)

EDR ID Number  
EPA ID Number

**QUICKSAND (Continued)**

**S118353741**

Latitude: 33.80755  
Longitude: -117.9863  
APN: NONE SPECIFIED  
Past Use: METAL FINISHING, SAND BLASTING  
Potential COC: Zinc  
Confirmed COC: Zinc  
Potential Description: SOIL, SURFW  
Alias Name: 110033612696  
Alias Type: EPA (FRS #)  
Alias Name: 401289  
Alias Type: Project Code (Site Code)  
Alias Name: 70000085  
Alias Type: Envirostor ID Number

**Completed Info:**

Completed Area Name: PROJECT WIDE  
Completed Sub Area Name: Not reported  
Completed Document Type: Standard Voluntary Agreement  
Completed Date: 08/17/2007  
Comments: 2nd VCA with property owner, because operator abandoned the site.

Completed Area Name: PROJECT WIDE  
Completed Sub Area Name: Not reported  
Completed Document Type: Unilateral Order (I/SE, RAO, CAO, EPA AO)  
Completed Date: 08/14/2019  
Comments: Not reported

Completed Area Name: PROJECT WIDE  
Completed Sub Area Name: Not reported  
Completed Document Type: Annual Oversight Cost Estimate  
Completed Date: 10/12/2020  
Comments: Not reported

Completed Area Name: PROJECT WIDE  
Completed Sub Area Name: Not reported  
Completed Document Type: Letter - Demand  
Completed Date: 02/08/2012  
Comments: Collection reminder letter sent for unpaid invoice balances on invoice #'s 10SM3062, 11SM0142, 11SM1328.

Completed Area Name: PROJECT WIDE  
Completed Sub Area Name: Not reported  
Completed Document Type: Letter - Demand  
Completed Date: 04/13/2012  
Comments: 2nd Collection letter resent by certified mail to new address.

Completed Area Name: PROJECT WIDE  
Completed Sub Area Name: Not reported  
Completed Document Type: Letter - Demand  
Completed Date: 03/09/2012  
Comments: 2nd reminder about unpaid past due invoices.

Completed Area Name: PROJECT WIDE  
Completed Sub Area Name: Not reported  
Completed Document Type: CEQA - Notice of Exemption  
Completed Date: 12/17/2015  
Comments: NOE Finalized 12-17-2015



Map ID  
Direction  
Distance  
Elevation

MAP FINDINGS

Site

Database(s)

EDR ID Number  
EPA ID Number

**QUICKSAND (Continued)**

**S118353741**

Completed Area Name: PROJECT WIDE  
Completed Sub Area Name: Not reported  
Completed Document Type: Letter - Demand  
Completed Date: 05/14/2012  
Comments: Final Demand Letter sent certified mail.

Completed Area Name: PROJECT WIDE  
Completed Sub Area Name: Not reported  
Completed Document Type: Letter - Demand  
Completed Date: 11/22/2011  
Comments: Second collection letter sent.

Completed Area Name: PROJECT WIDE  
Completed Sub Area Name: Not reported  
Completed Document Type: Annual Oversight Cost Estimate  
Completed Date: 10/28/2011  
Comments: Not reported

Completed Area Name: PROJECT WIDE  
Completed Sub Area Name: Not reported  
Completed Document Type: Letter - Demand  
Completed Date: 10/21/2011  
Comments: Reminder letter sent for unpaid past due balance on invoice 10SM3062.

Completed Area Name: PROJECT WIDE  
Completed Sub Area Name: Not reported  
Completed Document Type: Letter - Demand  
Completed Date: 06/16/2011  
Comments: Collection reminder sent for unpaid past due invoice.

Completed Area Name: PROJECT WIDE  
Completed Sub Area Name: Not reported  
Completed Document Type: Annual Oversight Cost Estimate  
Completed Date: 12/21/2010  
Comments: Not reported

Completed Area Name: PROJECT WIDE  
Completed Sub Area Name: Not reported  
Completed Document Type: Correspondence  
Completed Date: 03/14/2008  
Comments: DTSC sent 2008 Annual Cost Estimate to RP.

Completed Area Name: PROJECT WIDE  
Completed Sub Area Name: Not reported  
Completed Document Type: Preliminary Endangerment Assessment Report  
Completed Date: 11/03/2009  
Comments: Not reported

Completed Area Name: PROJECT WIDE  
Completed Sub Area Name: Not reported  
Completed Document Type: Preliminary Endangerment Assessment Workplan  
Completed Date: 04/25/2008  
Comments: Not reported

Completed Area Name: PROJECT WIDE  
Completed Sub Area Name: Not reported  
Completed Document Type: Fieldwork

Map ID  
Direction  
Distance  
Elevation

MAP FINDINGS

Site

Database(s)

EDR ID Number  
EPA ID Number

**QUICKSAND (Continued)**

**S118353741**

Completed Date: 05/04/2007  
Comments: Workplan approved.

Completed Area Name: PROJECT WIDE  
Completed Sub Area Name: Not reported  
Completed Document Type: Other Report  
Completed Date: 10/28/2008  
Comments: Not reported

Completed Area Name: PROJECT WIDE  
Completed Sub Area Name: Not reported  
Completed Document Type: Community Profile  
Completed Date: 11/02/2015  
Comments: Final Community Profile Completed 11-2-2015

Completed Area Name: PROJECT WIDE  
Completed Sub Area Name: Not reported  
Completed Document Type: Removal Action Workplan  
Completed Date: 09/13/2013  
Comments: letter sent to RP.

Completed Area Name: PROJECT WIDE  
Completed Sub Area Name: Not reported  
Completed Document Type: Technical Workplan  
Completed Date: 10/24/2013  
Comments: Not reported

Completed Area Name: PROJECT WIDE  
Completed Sub Area Name: Not reported  
Completed Document Type: Fieldwork  
Completed Date: 02/07/2014  
Comments: Completed.

Completed Area Name: PROJECT WIDE  
Completed Sub Area Name: Not reported  
Completed Document Type: Preliminary Endangerment Assessment Report  
Completed Date: 05/06/2015  
Comments: Not reported

Completed Area Name: PROJECT WIDE  
Completed Sub Area Name: Not reported  
Completed Document Type: Removal Action Workplan  
Completed Date: 12/17/2015  
Comments: RAW approved on 12-10-2015 (RP will make minor corrections and submit final RAW (as a condition of approval).

Completed Area Name: PROJECT WIDE  
Completed Sub Area Name: Not reported  
Completed Document Type: Fact Sheets  
Completed Date: 10/28/2015  
Comments: Fact Sheet Completed 10-28-2015

Completed Area Name: PROJECT WIDE  
Completed Sub Area Name: Not reported  
Completed Document Type: Public Notice  
Completed Date: 10/28/2015  
Comments: Public Notice Completed 10-28-2015

Map ID  
Direction  
Distance  
Elevation

MAP FINDINGS

Site

Database(s)

EDR ID Number  
EPA ID Number

**QUICKSAND (Continued)**

**S118353741**

Completed Area Name: PROJECT WIDE  
Completed Sub Area Name: Not reported  
Completed Document Type: Removal Action Completion Report  
Completed Date: 10/05/2017  
Comments: Not reported

Completed Area Name: PROJECT WIDE  
Completed Sub Area Name: Not reported  
Completed Document Type: Fieldwork  
Completed Date: 11/16/2016  
Comments: DTSC Approval of RAW Implementation Field Activities - 20161116

Completed Area Name: PROJECT WIDE  
Completed Sub Area Name: Not reported  
Completed Document Type: Voluntary Cleanup Agreement Termination Notification  
Completed Date: 09/06/2017  
Comments: VCA Termination Notification Ltr. sent 9/6/2017 (Effective Date 20171005)

Completed Area Name: PROJECT WIDE  
Completed Sub Area Name: Not reported  
Completed Document Type: Remedial Investigation / Feasibility Study  
Completed Date: 03/29/2021  
Comments: Not reported

Completed Area Name: PROJECT WIDE  
Completed Sub Area Name: Not reported  
Completed Document Type: Annual Oversight Cost Estimate  
Completed Date: 11/03/2014  
Comments: Not reported

Completed Area Name: PROJECT WIDE  
Completed Sub Area Name: Not reported  
Completed Document Type: Annual Oversight Cost Estimate  
Completed Date: 11/26/2013  
Comments: Not reported

Completed Area Name: PROJECT WIDE  
Completed Sub Area Name: Not reported  
Completed Document Type: Standard Voluntary Agreement  
Completed Date: 10/07/2005  
Comments: Not reported

Completed Area Name: PROJECT WIDE  
Completed Sub Area Name: Not reported  
Completed Document Type: Annual Oversight Cost Estimate  
Completed Date: 11/09/2012  
Comments: Not reported

Completed Area Name: PROJECT WIDE  
Completed Sub Area Name: Not reported  
Completed Document Type: Unilateral Order (I/SE, RAO, CAO, EPA AO)  
Completed Date: 08/14/2019  
Comments: Not reported

Completed Area Name: PROJECT WIDE  
Completed Sub Area Name: Not reported

Map ID  
Direction  
Distance  
Elevation

MAP FINDINGS

Site

Database(s)

EDR ID Number  
EPA ID Number

**QUICKSAND (Continued)**

**S118353741**

Completed Document Type: Annual Oversight Cost Estimate  
Completed Date: 10/26/2016  
Comments: Not reported

Completed Area Name: PROJECT WIDE  
Completed Sub Area Name: Not reported  
Completed Document Type: Annual Oversight Cost Estimate  
Completed Date: 12/02/2015  
Comments: 2016 - Annual Cost Estimate

Future Area Name: PROJECT WIDE  
Future Sub Area Name: Not reported  
Future Document Type: Site Characterization Report  
Future Due Date: 2021  
Schedule Area Name: Not reported  
Schedule Sub Area Name: Not reported  
Schedule Document Type: Not reported  
Schedule Due Date: Not reported  
Schedule Revised Date: Not reported

**VCP:**

Name: QUICKSAND  
Address: 8358 STANDUSTRIAL STREET  
City,State,Zip: STANTON, CA 90680  
Facility ID: 70000085  
Site Type: Voluntary Cleanup  
Site Type Detail: Voluntary Cleanup  
Site Mgmt. Req.: NONE SPECIFIED  
Acres: 0.18  
National Priorities List: NO  
Cleanup Oversight Agencies: SMBRP  
Lead Agency: SMBRP  
Lead Agency Description: DTSC - Site Cleanup Program  
Project Manager: Willard Garrett  
Supervisor: Patrick Hsieh  
Division Branch: Cleanup Cypress  
Site Code: 401289  
Assembly: 65  
Senate: 29  
Special Programs Code: Voluntary Cleanup Program  
Status: Active  
Status Date: 10/07/2005  
Restricted Use: NO  
Funding: Responsible Party  
Lat/Long: 33.80755 / -117.9863  
APN: NONE SPECIFIED  
Past Use: METAL FINISHING, SAND BLASTING  
Potential COC: 30594  
Confirmed COC: 30594  
Potential Description: SOIL, SURFW  
Alias Name: 110033612696  
Alias Type: EPA (FRS #)  
Alias Name: 401289  
Alias Type: Project Code (Site Code)  
Alias Name: 70000085  
Alias Type: Envirostor ID Number

Map ID  
Direction  
Distance  
Elevation

MAP FINDINGS

Site

Database(s)

EDR ID Number  
EPA ID Number

**QUICKSAND (Continued)**

**S118353741**

Completed Info:

Completed Area Name: PROJECT WIDE  
Completed Sub Area Name: Not reported  
Completed Document Type: Standard Voluntary Agreement  
Completed Date: 08/17/2007  
Comments: 2nd VCA with property owner, because operator abandoned the site.

Completed Area Name: PROJECT WIDE  
Completed Sub Area Name: Not reported  
Completed Document Type: Unilateral Order (I/SE, RAO, CAO, EPA AO)  
Completed Date: 08/14/2019  
Comments: Not reported

Completed Area Name: PROJECT WIDE  
Completed Sub Area Name: Not reported  
Completed Document Type: Annual Oversight Cost Estimate  
Completed Date: 10/12/2020  
Comments: Not reported

Completed Area Name: PROJECT WIDE  
Completed Sub Area Name: Not reported  
Completed Document Type: Letter - Demand  
Completed Date: 02/08/2012  
Comments: Collection reminder letter sent for unpaid invoice balances on invoice #'s 10SM3062, 11SM0142, 11SM1328.

Completed Area Name: PROJECT WIDE  
Completed Sub Area Name: Not reported  
Completed Document Type: Letter - Demand  
Completed Date: 04/13/2012  
Comments: 2nd Collection letter resent by certified mail to new address.

Completed Area Name: PROJECT WIDE  
Completed Sub Area Name: Not reported  
Completed Document Type: Letter - Demand  
Completed Date: 03/09/2012  
Comments: 2nd reminder about unpaid past due invoices.

Completed Area Name: PROJECT WIDE  
Completed Sub Area Name: Not reported  
Completed Document Type: CEQA - Notice of Exemption  
Completed Date: 12/17/2015  
Comments: NOE Finalized 12-17-2015

Completed Area Name: PROJECT WIDE  
Completed Sub Area Name: Not reported  
Completed Document Type: Letter - Demand  
Completed Date: 05/14/2012  
Comments: Final Demand Letter sent certified mail.

Completed Area Name: PROJECT WIDE  
Completed Sub Area Name: Not reported  
Completed Document Type: Letter - Demand  
Completed Date: 11/22/2011  
Comments: Second collection letter sent.

Completed Area Name: PROJECT WIDE

Map ID  
Direction  
Distance  
Elevation

MAP FINDINGS

Site

Database(s)

EDR ID Number  
EPA ID Number

**QUICKSAND (Continued)**

**S118353741**

Completed Sub Area Name: Not reported  
Completed Document Type: Annual Oversight Cost Estimate  
Completed Date: 10/28/2011  
Comments: Not reported

Completed Area Name: PROJECT WIDE  
Completed Sub Area Name: Not reported  
Completed Document Type: Letter - Demand  
Completed Date: 10/21/2011  
Comments: Reminder letter sent for unpaid past due balance on invoice 10SM3062.

Completed Area Name: PROJECT WIDE  
Completed Sub Area Name: Not reported  
Completed Document Type: Letter - Demand  
Completed Date: 06/16/2011  
Comments: Collection reminder sent for unpaid past due invoice.

Completed Area Name: PROJECT WIDE  
Completed Sub Area Name: Not reported  
Completed Document Type: Annual Oversight Cost Estimate  
Completed Date: 12/21/2010  
Comments: Not reported

Completed Area Name: PROJECT WIDE  
Completed Sub Area Name: Not reported  
Completed Document Type: Correspondence  
Completed Date: 03/14/2008  
Comments: DTSC sent 2008 Annual Cost Estimate to RP.

Completed Area Name: PROJECT WIDE  
Completed Sub Area Name: Not reported  
Completed Document Type: Preliminary Endangerment Assessment Report  
Completed Date: 11/03/2009  
Comments: Not reported

Completed Area Name: PROJECT WIDE  
Completed Sub Area Name: Not reported  
Completed Document Type: Preliminary Endangerment Assessment Workplan  
Completed Date: 04/25/2008  
Comments: Not reported

Completed Area Name: PROJECT WIDE  
Completed Sub Area Name: Not reported  
Completed Document Type: Fieldwork  
Completed Date: 05/04/2007  
Comments: Workplan approved.

Completed Area Name: PROJECT WIDE  
Completed Sub Area Name: Not reported  
Completed Document Type: Other Report  
Completed Date: 10/28/2008  
Comments: Not reported

Completed Area Name: PROJECT WIDE  
Completed Sub Area Name: Not reported  
Completed Document Type: Community Profile  
Completed Date: 11/02/2015

Map ID  
Direction  
Distance  
Elevation

MAP FINDINGS

Site

Database(s)

EDR ID Number  
EPA ID Number

**QUICKSAND (Continued)**

**S118353741**

Comments: Final Community Profile Completed 11-2-2015

Completed Area Name: PROJECT WIDE  
Completed Sub Area Name: Not reported  
Completed Document Type: Removal Action Workplan  
Completed Date: 09/13/2013  
Comments: letter sent to RP.

Completed Area Name: PROJECT WIDE  
Completed Sub Area Name: Not reported  
Completed Document Type: Technical Workplan  
Completed Date: 10/24/2013  
Comments: Not reported

Completed Area Name: PROJECT WIDE  
Completed Sub Area Name: Not reported  
Completed Document Type: Fieldwork  
Completed Date: 02/07/2014  
Comments: Completed.

Completed Area Name: PROJECT WIDE  
Completed Sub Area Name: Not reported  
Completed Document Type: Preliminary Endangerment Assessment Report  
Completed Date: 05/06/2015  
Comments: Not reported

Completed Area Name: PROJECT WIDE  
Completed Sub Area Name: Not reported  
Completed Document Type: Removal Action Workplan  
Completed Date: 12/17/2015  
Comments: RAW approved on 12-10-2015 (RP will make minor corrections and submit final RAW (as a condition of approval).

Completed Area Name: PROJECT WIDE  
Completed Sub Area Name: Not reported  
Completed Document Type: Fact Sheets  
Completed Date: 10/28/2015  
Comments: Fact Sheet Completed 10-28-2015

Completed Area Name: PROJECT WIDE  
Completed Sub Area Name: Not reported  
Completed Document Type: Public Notice  
Completed Date: 10/28/2015  
Comments: Public Notice Completed 10-28-2015

Completed Area Name: PROJECT WIDE  
Completed Sub Area Name: Not reported  
Completed Document Type: Removal Action Completion Report  
Completed Date: 10/05/2017  
Comments: Not reported

Completed Area Name: PROJECT WIDE  
Completed Sub Area Name: Not reported  
Completed Document Type: Fieldwork  
Completed Date: 11/16/2016  
Comments: DTSC Approval of RAW Implementation Field Activities - 20161116

Map ID  
Direction  
Distance  
Elevation

MAP FINDINGS

Site

Database(s)

EDR ID Number  
EPA ID Number

**QUICKSAND (Continued)**

**S118353741**

Completed Area Name: PROJECT WIDE  
Completed Sub Area Name: Not reported  
Completed Document Type: Voluntary Cleanup Agreement Termination Notification  
Completed Date: 09/06/2017  
Comments: VCA Termination Notification Ltr. sent 9/6/2017 (Effective Date 20171005)

Completed Area Name: PROJECT WIDE  
Completed Sub Area Name: Not reported  
Completed Document Type: Remedial Investigation / Feasibility Study  
Completed Date: 03/29/2021  
Comments: Not reported

Completed Area Name: PROJECT WIDE  
Completed Sub Area Name: Not reported  
Completed Document Type: Annual Oversight Cost Estimate  
Completed Date: 11/03/2014  
Comments: Not reported

Completed Area Name: PROJECT WIDE  
Completed Sub Area Name: Not reported  
Completed Document Type: Annual Oversight Cost Estimate  
Completed Date: 11/26/2013  
Comments: Not reported

Completed Area Name: PROJECT WIDE  
Completed Sub Area Name: Not reported  
Completed Document Type: Standard Voluntary Agreement  
Completed Date: 10/07/2005  
Comments: Not reported

Completed Area Name: PROJECT WIDE  
Completed Sub Area Name: Not reported  
Completed Document Type: Annual Oversight Cost Estimate  
Completed Date: 11/09/2012  
Comments: Not reported

Completed Area Name: PROJECT WIDE  
Completed Sub Area Name: Not reported  
Completed Document Type: Unilateral Order (I/SE, RAO, CAO, EPA AO)  
Completed Date: 08/14/2019  
Comments: Not reported

Completed Area Name: PROJECT WIDE  
Completed Sub Area Name: Not reported  
Completed Document Type: Annual Oversight Cost Estimate  
Completed Date: 10/26/2016  
Comments: Not reported

Completed Area Name: PROJECT WIDE  
Completed Sub Area Name: Not reported  
Completed Document Type: Annual Oversight Cost Estimate  
Completed Date: 12/02/2015  
Comments: 2016 - Annual Cost Estimate

Future Area Name: PROJECT WIDE  
Future Sub Area Name: Not reported



Map ID  
Direction  
Distance  
Elevation

MAP FINDINGS

Site

Database(s)

EDR ID Number  
EPA ID Number

**QUICKSAND (Continued)**

**S118353741**

Future Document Type: Site Characterization Report  
Future Due Date: 2021  
Schedule Area Name: Not reported  
Schedule Sub Area Name: Not reported  
Schedule Document Type: Not reported  
Schedule Due Date: Not reported  
Schedule Revised Date: Not reported

**AC382 WESTERN AV.P.-CAL COMFORT VANS  
8150 ELECTRIC AVENUE  
STANTON, CA**

**RGA LUST S114721166  
N/A**

**< 1/8  
1 ft.**

**Site 23 of 26 in cluster AC**

**Relative:  
Lower  
Actual:  
67 ft.**

RGA LUST:  
Name: WESTERN AV.P.-CAL COMFORT VANS  
Address: 8150 ELECTRIC AVENUE  
City: STANTON  
State: STANTON  
1998 WESTERN AV.P.-CAL COMFORT VANS 8150 ELECTRIC AVENUE  
Name: WESTERN AV.P.-CAL COMFORT VANS  
Address: 8150 ELECTRIC AVENUE  
City: STANTON  
State: STANTON  
1997 WESTERN AV.P.-CAL COMFORT VANS 8150 ELECTRIC AVENUE  
Name: WESTERN AV.P.-CAL COMFORT VANS  
Address: 8150 ELECTRIC AVENUE  
City: STANTON  
State: STANTON  
1996 WESTERN AV.P.-CAL COMFORT VANS 8150 ELECTRIC AVENUE  
Name: WESTERN AV.P.-CAL COMFORT VANS  
Address: 8150 ELECTRIC AVENUE  
City: STANTON  
State: STANTON  
1995 WESTERN AV.P.-CAL COMFORT VANS 8150 ELECTRIC AVENUE  
Name: WESTERN AV.P.-CAL COMFORT VANS  
Address: 8150 ELECTRIC AVENUE  
City: STANTON  
State: STANTON  
1994 WESTERN AV.P.-CAL COMFORT VANS 8150 ELECTRIC AVENUE  
Name: WESTERN AV.P.-CAL COMFORT VANS  
Address: 8150 ELECTRIC AVENUE  
City: STANTON  
State: STANTON  
1993 WESTERN AV.P.-CAL COMFORT VANS 8150 ELECTRIC AVENUE

**AC383 CALIFORNIA COMFORT VANS  
8150 ELECTRIC AVENUE  
STANTON, CA**

**RGA LUST S114589896  
N/A**

**< 1/8  
1 ft.**

**Site 24 of 26 in cluster AC**

**Relative:  
Lower  
Actual:  
67 ft.**

RGA LUST:  
Name: CALIFORNIA COMFORT VANS  
Address: 8150 ELECTRIC AVENUE  
City: STANTON

Map ID  
Direction  
Distance  
Elevation

MAP FINDINGS

Site

Database(s)

EDR ID Number  
EPA ID Number

**CALIFORNIA COMFORT VANS (Continued)**

**S114589896**

State: STANTON  
1992 CALIFORNIA COMFORT VANS 8150 ELECTRIC AVENUE

**AC384 WESTERN AV.P.-CAL COMFORT VANS**  
**8150 ELECTRIC AVE**  
**STANTON, CA**

**RGA LUST S114721167**  
**N/A**

< 1/8  
1 ft.

**Site 25 of 26 in cluster AC**

**Relative:**  
**Lower**

**RGA LUST:**

Name: WESTERN AV.P.-CAL COMFORT VANS  
Address: 8150 ELECTRIC AVE  
City: STANTON  
State: STANTON  
2002 WESTERN AV.P.-CAL COMFORT VANS 8150 ELECTRIC AVE  
Name: WESTERN AV.P.-CAL COMFORT VANS  
Address: 8150 ELECTRIC AVE  
City: STANTON  
State: STANTON  
2001 WESTERN AV.P.-CAL COMFORT VANS 8150 ELECTRIC AVE

**Actual:**  
**67 ft.**

**AD385 HARPERS BACKHOE SERVICE**  
**8231 ELECTRIC AVE**  
**STANTON, CA 90680**

**LUST U003783962**  
**UST N/A**  
**SWEEPS UST**  
**CERS**

< 1/8  
1 ft.

**Site 1 of 20 in cluster AD**

**Relative:**  
**Lower**

**LUST:**

Name: HARPERS BACKHOE SERVICE  
Address: 8231 ELECTRIC  
City,State,Zip: STANTON, CA 90680  
Lead Agency: ORANGE COUNTY LOP  
Case Type: LUST Cleanup Site  
Geo Track: [http://geotracker.waterboards.ca.gov/profile\\_report.asp?global\\_id=T0605901696](http://geotracker.waterboards.ca.gov/profile_report.asp?global_id=T0605901696)  
Global Id: T0605901696  
Latitude: 33.8046225  
Longitude: -117.9896992  
Status: Completed - Case Closed  
Status Date: 07/27/1993  
Case Worker: SR  
RB Case Number: 083002332T  
Local Agency: ORANGE COUNTY LOP  
File Location: Local Agency  
Local Case Number: 93UT023  
Potential Media Affect: Soil  
Potential Contaminants of Concern: Diesel, Gasoline  
Site History: Not reported

**Actual:**  
**64 ft.**

**LUST:**

Global Id: T0605901696  
Contact Type: Regional Board Caseworker  
Contact Name: CARL BERNHARDT  
Organization Name: SANTA ANA RWQCB (REGION 8)  
Address: 3737 MAIN STREET, SUITE 500  
City: RIVERSIDE  
Email: [carl.bernhardt@waterboards.ca.gov](mailto:carl.bernhardt@waterboards.ca.gov)  
Phone Number: 9517824495

Map ID  
Direction  
Distance  
Elevation

MAP FINDINGS

Site

Database(s)

EDR ID Number  
EPA ID Number

**HARPERS BACKHOE SERVICE (Continued)**

**U003783962**

Global Id: T0605901696  
Contact Type: Local Agency Caseworker  
Contact Name: SHYAMALA RAJAGOPAL  
Organization Name: ORANGE COUNTY LOP  
Address: 1241 E. DYER ROAD SUITE 120  
City: SANTA ANA  
Email: srjagopal@ochca.com  
Phone Number: 7144336262

**LUST:**

Global Id: T0605901696  
Action Type: Other  
Date: 04/13/1993  
Action: Leak Discovery

Global Id: T0605901696  
Action Type: Other  
Date: 04/13/1993  
Action: Leak Reported

Global Id: T0605901696  
Action Type: ENFORCEMENT  
Date: 07/28/1993  
Action: Closure/No Further Action Letter

**LUST:**

Global Id: T0605901696  
Status: Open - Case Begin Date  
Status Date: 04/13/1993

Global Id: T0605901696  
Status: Completed - Case Closed  
Status Date: 07/27/1993

**ORANGE CO. LUST:**

Name: HARPERS BACKHOE SERVICE  
Address: 8231 ELECTRIC AVE  
City,State,Zip: STANTON, CA 90680  
Region: ORANGE  
Facility Id: 93UT023  
Released Substance: Diesel fuel oil and additives, Nos.1-D, 2-D, 2-4; Gasoline-Automotive (motor gasoline and additives), leaded & unleaded  
Date Closed: 07/27/1993  
Record ID: RO0001473

**UST:**

Name: HARPERS BACKHOE SERVICE  
Address: 8231 ELECTRIC AVE  
City,State,Zip: STANTON, CA 90680  
Facility ID: 7068  
Permitting Agency: ORANGE COUNTY  
Latitude: 33.805808  
Longitude: -117.987293

Map ID  
Direction  
Distance  
Elevation

MAP FINDINGS

Site

Database(s)

EDR ID Number  
EPA ID Number

**HARPERS BACKHOE SERVICE (Continued)**

**U003783962**

**SWEEPS UST:**

Name: HARPERS BACKHOE SERVICE  
Address: 8231 ELECTRIC AVE  
City: STANTON  
Status: Active  
Comp Number: 7068  
Number: 9  
Board Of Equalization: Not reported  
Referral Date: 09-30-92  
Action Date: 09-15-92  
Created Date: 02-29-88  
Owner Tank Id: Not reported  
SWRCB Tank Id: 30-000-007068-000003  
Tank Status: A  
Capacity: 4000  
Active Date: Not reported  
Tank Use: M.V. FUEL  
STG: P  
Content: DIESEL  
Number Of Tanks: 2

Name: HARPERS BACKHOE SERVICE  
Address: 8231 ELECTRIC AVE  
City: STANTON  
Status: Active  
Comp Number: 7068  
Number: 9  
Board Of Equalization: Not reported  
Referral Date: 09-30-92  
Action Date: 09-15-92  
Created Date: 02-29-88  
Owner Tank Id: Not reported  
SWRCB Tank Id: 30-000-007068-000004  
Tank Status: A  
Capacity: 4000  
Active Date: Not reported  
Tank Use: M.V. FUEL  
STG: P  
Content: REG UNLEADED  
Number Of Tanks: Not reported

**CERS:**

Name: HARPERS BACKHOE SERVICE  
Address: 8231 ELECTRIC  
City,State,Zip: STANTON, CA 90680  
Site ID: 216897  
CERS ID: T0605901696  
CERS Description: Leaking Underground Storage Tank Cleanup Site

**Affiliation:**

Affiliation Type Desc: Regional Board Caseworker  
Entity Name: CARL BERNHARDT - SANTA ANA RWQCB (REGION 8)  
Entity Title: Not reported  
Affiliation Address: 3737 MAIN STREET, SUITE 500  
Affiliation City: RIVERSIDE  
Affiliation State: CA  
Affiliation Country: Not reported

Map ID  
Direction  
Distance  
Elevation

MAP FINDINGS

Site

Database(s)

EDR ID Number  
EPA ID Number

**HARPERS BACKHOE SERVICE (Continued)**

**U003783962**

Affiliation Zip: Not reported  
Affiliation Phone: 9517824495  
  
Affiliation Type Desc: Local Agency Caseworker  
Entity Name: SHYAMALA RAJAGOPAL - ORANGE COUNTY LOP  
Entity Title: Not reported  
Affiliation Address: 1241 E. DYER ROAD SUITE 120  
Affiliation City: SANTA ANA  
Affiliation State: CA  
Affiliation Country: Not reported  
Affiliation Zip: Not reported  
Affiliation Phone: 7144336262

**AD386** **HARPERS BACKHOE SERVICE**  
**8231 ELECTRIC**  
**STANTON, CA 90680**  
  
**< 1/8**  
**1 ft.**

**FINDS** **1023334969**  
**N/A**

**Site 2 of 20 in cluster AD**

**Relative:** FINDS:  
**Lower** Registry ID: 110066299455  
  
**Actual:** Click Here:  
**64 ft.**

Environmental Interest/Information System:  
STATE MASTER

[Click this hyperlink](#) while viewing on your computer to access  
additional FINDS: detail in the EDR Site Report.

**AD387** **HARPER'S BACKHOE SERVICE**  
**8231 ELECTRIC AVE**  
**STANTON, CA**  
  
**< 1/8**  
**1 ft.**

**RGA LUST** **S114630882**  
**N/A**

**Site 3 of 20 in cluster AD**

**Relative:** RGA LUST:  
**Lower** Name: HARPER'S BACKHOE SERVICE  
**Actual:** Address: 8231 ELECTRIC AVE  
**64 ft.** City: STANTON  
State: STANTON  
2002 HARPER'S BACKHOE SERVICE 8231 ELECTRIC AVE  
Name: HARPER'S BACKHOE SERVICE  
Address: 8231 ELECTRIC AVE  
City: STANTON  
State: STANTON  
2001 HARPER'S BACKHOE SERVICE 8231 ELECTRIC AVE

Map ID  
Direction  
Distance  
Elevation

MAP FINDINGS

Site

Database(s)

EDR ID Number  
EPA ID Number

**M388**      **M&G CUSTOM POLISHING**  
**8356 STANDUSTRIAL AVE**  
**STANTON, CA 90680**

< 1/8  
1 ft.

**NPDES**  
**CIWQS**  
**CERS**

**S123532178**  
**N/A**

**Site 32 of 40 in cluster M**

**Relative:**  
**Higher**

**Actual:**  
**72 ft.**

NPDES:

Name: M&G CUSTOM POLISHING  
Address: 8356 STANDUSTRIAL AVE  
City,State,Zip: STANTON, CA 90680  
Facility Status: Not reported  
NPDES Number: Not reported  
Region: Not reported  
Agency Number: Not reported  
Regulatory Measure ID: Not reported  
Place ID: Not reported  
Order Number: Not reported  
WDID: 8 30NEC004995  
Regulatory Measure Type: Industrial  
Program Type: Not reported  
Adoption Date Of Regulatory Measure: Not reported  
Effective Date Of Regulatory Measure: Not reported  
Termination Date Of Regulatory Measure: Not reported  
Expiration Date Of Regulatory Measure: Not reported  
Discharge Address: Not reported  
Discharge Name: Not reported  
Discharge City: Not reported  
Discharge State: Not reported  
Discharge Zip: Not reported  
Status: Active  
Status Date: 03/11/2019  
Operator Name: M&G Custom Polishing  
Operator Address: 8356 Standustrial Ave  
Operator City: Stanton  
Operator State: California  
Operator Zip: 90680

Name: M&G CUSTOM POLISHING  
Address: 8356 STANDUSTRIAL AVE  
City,State,Zip: STANTON, CA 90680  
Facility Status: Active  
NPDES Number: CAS000001  
Region: 8  
Agency Number: 0  
Regulatory Measure ID: 506396  
Place ID: Not reported  
Order Number: 97-03-DWQ  
WDID: 8 30NEC004995  
Regulatory Measure Type: Enrollee  
Program Type: Industrial  
Adoption Date Of Regulatory Measure: Not reported  
Effective Date Of Regulatory Measure: 03/11/2019  
Termination Date Of Regulatory Measure: Not reported  
Expiration Date Of Regulatory Measure: Not reported  
Discharge Address: 8356 Standustrial Ave  
Discharge Name: M&G Custom Polishing  
Discharge City: Stanton  
Discharge State: California  
Discharge Zip: 90680

Map ID  
Direction  
Distance  
Elevation

MAP FINDINGS

Site

Database(s)

EDR ID Number  
EPA ID Number

**M&G CUSTOM POLISHING (Continued)**

**S123532178**

Status: Not reported  
Status Date: Not reported  
Operator Name: Not reported  
Operator Address: Not reported  
Operator City: Not reported  
Operator State: Not reported  
Operator Zip: Not reported

**CIWQS:**

Name: M&G CUSTOM POLISHING  
Address: 8356 STANDUSTRIAL AVE  
City,State,Zip: STANTON, CA 90680  
Agency: M&G Custom Polishing  
Agency Address: 8356 Standustrial Ave, Stanton, CA 90680  
Place/Project Type: Industrial - Electroplating, Plating, Polishing, Anodizing, and Coloring  
SIC/NAICS: 3471  
Region: 8  
Program: INDSTW  
Regulatory Measure Status: Active  
Regulatory Measure Type: Storm water industrial  
Order Number: 2014-0057-DWQ  
WDID: 8 30NEC004995  
NPDES Number: CAS000001  
Adoption Date: Not reported  
Effective Date: 03/11/2019  
Termination Date: Not reported  
Expiration/Review Date: Not reported  
Design Flow: Not reported  
Major/Minor: Not reported  
Complexity: Not reported  
TTWQ: Not reported  
Enforcement Actions within 5 years: 0  
Violations within 5 years: 0  
Latitude: 33.80766  
Longitude: -117.98668

**CERS:**

Name: M&G CUSTOM POLISHING  
Address: 8356 STANDUSTRIAL AVE  
City,State,Zip: STANTON, CA 90680  
Site ID: 536119  
CERS ID: 870733  
CERS Description: Industrial Facility Storm Water

**Affiliation:**

Affiliation Type Desc: Owner/Operator  
Entity Name: M&G Custom Polishing  
Entity Title: Operator  
Affiliation Address: 8356 Standustrial Ave  
Affiliation City: Stanton  
Affiliation State: CA  
Affiliation Country: Not reported  
Affiliation Zip: 90680  
Affiliation Phone: Not reported

Map ID  
Direction  
Distance  
Elevation

MAP FINDINGS

EDR ID Number  
EPA ID Number

**AD389**      **HARPERS BACKHOE SERVICE**      **RGA LUST**      **S114630887**  
**8231 ELECTRIC AVE**  
**STANTON, CA**  
**< 1/8**  
**1 ft.**

**Site 4 of 20 in cluster AD**

**Relative:**      RGA LUST:  
**Lower**      Name:      HARPERS BACKHOE SERVICE  
      Address:      8231 ELECTRIC AVE  
**Actual:**      City:      STANTON  
**64 ft.**      State:      STANTON  
      2003      HARPERS BACKHOE SERVICE      8231 ELECTRIC AVE

**AD390**      **HARPER EQUIPMENT RENTAL**      **FINDS**      **1024657431**  
**8231 ELECTRIC AVE**  
**STANTON, CA 90680**  
**< 1/8**  
**1 ft.**

**Site 5 of 20 in cluster AD**

**Relative:**      FINDS:  
**Lower**      Registry ID:      110070445819  
**Actual:**  
**64 ft.**      Click Here:

Environmental Interest/Information System:

RCRAInfo is a national information system that supports the Resource Conservation and Recovery Act (RCRA) program through the tracking of events and activities related to facilities that generate, transport, and treat, store, or dispose of hazardous waste. RCRAInfo allows RCRA program staff to track the notification, permit, compliance, and corrective action activities required under RCRA.

[Click this hyperlink](#) while viewing on your computer to access additional FINDS: detail in the EDR Site Report.

ECHO:  
Envid:      1024657431  
Registry ID:      110070445819  
DFR URL:      <http://echo.epa.gov/detailed-facility-report?fid=110070445819>  
Name:      HARPER EQUIPMENT RENTAL  
Address:      8231 ELECTRIC AVE  
City,State,Zip:      STANTON, CA 90680

**AD391**      **HARPER EQUIPMENT RENTAL**      **CERS HAZ WASTE**      **S113052715**  
**8231 ELECTRIC AVE**  
**STANTON, CA 90680**  
**< 1/8**  
**1 ft.**

**Site 6 of 20 in cluster AD**

**Relative:**      CERS HAZ WASTE:  
**Lower**      Name:      HARPER EQUIPMENT RENTAL  
      Address:      8231 ELECTRIC AVE  
**Actual:**      City,State,Zip:      STANTON, CA 90680  
**64 ft.**      Site ID:      411443  
      CERS ID:      10535560  
      CERS Description:      Hazardous Waste Generator

CERS TANKS:  
Name:      HARPER EQUIPMENT RENTAL



Map ID  
Direction  
Distance  
Elevation

MAP FINDINGS

Site

Database(s)

EDR ID Number  
EPA ID Number

**HARPER EQUIPMENT RENTAL (Continued)**

**S113052715**

Address: 8231 ELECTRIC AVE  
City,State,Zip: STANTON, CA 90680  
Site ID: 411443  
CERS ID: 10535560  
CERS Description: Aboveground Petroleum Storage

**HAZNET:**

Name: HARPER EQUIPMENT RENTAL  
Address: 8231 ELECTRIC AVE  
Address 2: Not reported  
City,State,Zip: STANTON, CA 906800000  
Contact: DALE HUSS V.P.  
Telephone: 7148269740  
Mailing Name: Not reported  
Mailing Address: 8141 ELECTRIC AVE

Year: 2015  
Gepaid: CAL000080466  
TSD EPA ID: CAD044429835  
CA Waste Code: 352 - Other organic solids  
Disposal Method: H141 - Storage, Bulking, And/Or Transfer Off Site--No  
Treatment/Reovery (H010-H129) Or (H131-H135)  
Tons: 0.45

Year: 2005  
Gepaid: CAL000080466  
TSD EPA ID: CAT080013352  
CA Waste Code: 222 - Oil/water separation sludge  
Disposal Method: R01 - Recycler  
Tons: 3.24009

Year: 2004  
Gepaid: CAL000080466  
TSD EPA ID: CAD982444481  
CA Waste Code: 135 - Unspecified aqueous solution  
Disposal Method: H01 - Transfer Station  
Tons: 21.07

Year: 2004  
Gepaid: CAL000080466  
TSD EPA ID: CAD982444481  
CA Waste Code: 134 - Aqueous solution with total organic residues less than 10  
percent  
Disposal Method: H01 - Transfer Station  
Tons: 4.214

Year: 2003  
Gepaid: CAL000080466  
TSD EPA ID: CAT080013352  
CA Waste Code: 223 - Unspecified oil-containing waste  
Disposal Method: R01 - Recycler  
Tons: 4.17

**Additional Info:**

Year: 2004

Map ID  
Direction  
Distance  
Elevation

MAP FINDINGS

Site

Database(s)

EDR ID Number  
EPA ID Number

**HARPER EQUIPMENT RENTAL (Continued)**

**S113052715**

Gen EPA ID:	CAL000080466
Shipment Date:	20040302
Creation Date:	10/1/2004 18:31:09
Receipt Date:	20040319
Manifest ID:	22922678
Trans EPA ID:	CAR000130864
Trans Name:	ALEXIS ENVIRONMENTAL
Trans 2 EPA ID:	Not reported
Trans 2 Name:	Not reported
TSDf EPA ID:	CAD982444481
Trans Name:	FILTER RECYCLING
TSDf Alt EPA ID:	CAD982444481
TSDf Alt Name:	Not reported
Waste Code Description:	134 - Aqueous solution with <10% total organic residues
RCRA Code:	Not reported
Meth Code:	H01 - Transfer Station
Quantity Tons:	4.214
Waste Quantity:	5
Quantity Unit:	Y
Additional Code 1:	Not reported
Additional Code 2:	Not reported
Additional Code 3:	Not reported
Additional Code 4:	Not reported
Additional Code 5:	Not reported
Shipment Date:	20040302
Creation Date:	10/1/2004 18:31:09
Receipt Date:	20040319
Manifest ID:	22922678
Trans EPA ID:	CAR000130864
Trans Name:	ALEXIS ENVIRONMENTAL
Trans 2 EPA ID:	Not reported
Trans 2 Name:	Not reported
TSDf EPA ID:	CAD982444481
Trans Name:	FILTER RECYCLING
TSDf Alt EPA ID:	CAD982444481
TSDf Alt Name:	Not reported
Waste Code Description:	135 - Unspecified aqueous solution
RCRA Code:	Not reported
Meth Code:	H01 - Transfer Station
Quantity Tons:	21.07
Waste Quantity:	25
Quantity Unit:	Y
Additional Code 1:	Not reported
Additional Code 2:	Not reported
Additional Code 3:	Not reported
Additional Code 4:	Not reported
Additional Code 5:	Not reported
Additional Info:	
Year:	2015
Gen EPA ID:	CAL000080466
Shipment Date:	20150327
Creation Date:	6/26/2015 22:15:55
Receipt Date:	20150413

Map ID  
Direction  
Distance  
Elevation

MAP FINDINGS

Site

Database(s)

EDR ID Number  
EPA ID Number

**HARPER EQUIPMENT RENTAL (Continued)**

**S113052715**

Manifest ID: 004749935SKS  
Trans EPA ID: TXR000081205  
Trans Name: SAFETY-KLEEN SYSTEMS INC  
Trans 2 EPA ID: Not reported  
Trans 2 Name: Not reported  
TSDF EPA ID: CAD044429835  
Trans Name: CLEAN HARBORS WILMINGTON LLC  
TSDF Alt EPA ID: Not reported  
TSDF Alt Name: Not reported  
Waste Code Description: 352 - Other organic solids  
RCRA Code: Not reported  
Meth Code: H141 - Storage, Bulking, And/Or Transfer Off Site--No Treatment/Reovery (H010-H129) Or (H131-H135)  
  
Quantity Tons: 0.45  
Waste Quantity: 900  
Quantity Unit: P  
Additional Code 1: Not reported  
Additional Code 2: Not reported  
Additional Code 3: Not reported  
Additional Code 4: Not reported  
Additional Code 5: Not reported

**Additional Info:**

Year: 2005  
Gen EPA ID: CAL000080466

Shipment Date: 20050901  
Creation Date: 8/23/2006 18:32:59  
Receipt Date: 20050906  
Manifest ID: 24368293  
Trans EPA ID: TXR000050930  
Trans Name: SAFETY-KLEEN SYSTEMS INC  
Trans 2 EPA ID: Not reported  
Trans 2 Name: Not reported  
TSDF EPA ID: CAT080013352  
Trans Name: DEMENNO / KERDOON  
TSDF Alt EPA ID: CAT080013352  
TSDF Alt Name: Not reported  
Waste Code Description: 222 - Oil/water separation sludge  
RCRA Code: Not reported  
Meth Code: R01 - Recycler  
Quantity Tons: 3.24009  
Waste Quantity: 777  
Quantity Unit: G  
Additional Code 1: Not reported  
Additional Code 2: Not reported  
Additional Code 3: Not reported  
Additional Code 4: Not reported  
Additional Code 5: Not reported

**Additional Info:**

Year: 2003  
Gen EPA ID: CAL000080466

Shipment Date: 20030904  
Creation Date: 8/3/2004 7:33:04

Map ID  
Direction  
Distance  
Elevation

MAP FINDINGS

Site

Database(s)

EDR ID Number  
EPA ID Number

**HARPER EQUIPMENT RENTAL (Continued)**

**S113052715**

Receipt Date: 20030904  
Manifest ID: 22467146  
Trans EPA ID: CAD028277036  
Trans Name: ASBURY ENVIRONMENTAL SERVICES  
Trans 2 EPA ID: Not reported  
Trans 2 Name: Not reported  
TSDF EPA ID: CAT080013352  
Trans Name: DEMENNO / KERDOON  
TSDF Alt EPA ID: CAT080013352  
TSDF Alt Name: Not reported  
Waste Code Description: 223 - Unspecified oil-containing waste  
RCRA Code: Not reported  
Meth Code: R01 - Recycler  
Quantity Tons: 4.17  
Waste Quantity: 1000  
Quantity Unit: G  
Additional Code 1: Not reported  
Additional Code 2: Not reported  
Additional Code 3: Not reported  
Additional Code 4: Not reported  
Additional Code 5: Not reported

**CERS:**

Name: HARPER EQUIPMENT RENTAL  
Address: 8231 ELECTRIC AVE  
City,State,Zip: STANTON, CA 90680  
Site ID: 411443  
CERS ID: 10535560  
CERS Description: Chemical Storage Facilities

**Violations:**

Site ID: 411443  
Site Name: HARPER EQUIPMENT RENTAL  
Violation Date: 05-12-2017  
Citation: HSC 6.67 25270.4.5 (a) - California Health and Safety Code, Chapter 6.67, Section(s) 25270.4.5 (a)  
Violation Description: Failure to complete a review and evaluation of the SPCC Plan at least once every five years, document the completion of the review, and sign a statement as to whether the SPCC Plan will be amended.  
Violation Notes: Returned to compliance on 09/13/2017. Please perform your SPCC Plan 5 year review. Please note changes need to be made to the SPCC Plan in regards to the petroleum observed on site.  
Violation Division: Orange County Environmental Health  
Violation Program: APSA  
Violation Source: CERS

Site ID: 411443  
Site Name: HARPER EQUIPMENT RENTAL  
Violation Date: 05-12-2017  
Citation: HSC 6.95 25508(a)(1) - California Health and Safety Code, Chapter 6.95, Section(s) 25508(a)(1)  
Violation Description: Failure to complete and electronically submit hazardous material inventory information for all reportable hazardous materials on site at or above reportable quantities.  
Violation Notes: Returned to compliance on 09/14/2017. On your CERS hazardous materials inventory, change the following information: hydraulic oil - 100 gallons, motor oil - 100 gallons, remove the acetylene, argon and

Map ID  
Direction  
Distance  
Elevation

MAP FINDINGS

Site

Database(s)

EDR ID Number  
EPA ID Number

**HARPER EQUIPMENT RENTAL (Continued)**

**S113052715**

nitrogen entries. Add used motor oil (240 gallons).  
Violation Division: Orange County Environmental Health  
Violation Program: HMRRP  
Violation Source: CERS

Site ID: 411443  
Site Name: HARPER EQUIPMENT RENTAL  
Violation Date: 05-12-2017  
Citation: HSC 6.67 25270.4.5(a) - California Health and Safety Code, Chapter 6.67, Section(s) 25270.4.5(a)  
Violation Description: Failure to comply with one or more of the following requirements: 1. Have record of inspections and integrity tests signed by the appropriate supervisor or inspector. 2. Keep written procedures and records of inspections and integrity tests for at least three years. 3. Keep comparison records.  
Violation Notes: Returned to compliance on 09/13/2017. Inspection logs for 2015, 2016, and January through April of 2017 were not available. Conduct and maintain inspections for aboveground petroleum storage (the diesel tank, hydraulic and motor oil containers, and used motor oil tank). Do these inspections according to the frequency of what your SPCC states, which would be monthly. Have these inspection records available for review.

Violation Division: Orange County Environmental Health  
Violation Program: APSA  
Violation Source: CERS

Site ID: 411443  
Site Name: HARPER EQUIPMENT RENTAL  
Violation Date: 05-12-2017  
Citation: HSC 6.67 25270.4.5(a) - California Health and Safety Code, Chapter 6.67, Section(s) 25270.4.5(a)  
Violation Description: Failure to provide the following training to all oil-handling personnel: 1. Operation and maintenance of equipment to prevent discharges. 2. Discharge procedure protocols. 3. Applicable pollution control laws, rules, and regulations. 4. General facility operations. 5. Contents of the SPCC Plan.  
Violation Notes: Returned to compliance on 09/13/2017. Only initial training for employees was available for review. Please train employees within 6 months of hire, and annually thereafter. This documentation must be available for review and consist of employee name, date, signature, and topic of training.

Violation Division: Orange County Environmental Health  
Violation Program: APSA  
Violation Source: CERS

Evaluation:  
Eval General Type: Compliance Evaluation Inspection  
Eval Date: 04-07-2014  
Violations Found: No  
Eval Type: Routine done by local agency  
Eval Notes: At site for HAZMAT Disclosure inspection  
Eval Division: Orange County Environmental Health  
Eval Program: HMRRP  
Eval Source: CERS

Eval General Type: Compliance Evaluation Inspection  
Eval Date: 04-07-2014

Map ID  
Direction  
Distance  
Elevation

MAP FINDINGS

Site

Database(s)

EDR ID Number  
EPA ID Number

**HARPER EQUIPMENT RENTAL (Continued)**

**S113052715**

Violations Found: No  
Eval Type: Routine done by local agency  
Eval Notes: On-site for an APST Audit. Permission to enter, inspect, and take photographs granted by Hugo Rubio and Tony Linares Orange County Health Care Agency (OCHCA) has verified that this facility is regulated under the APSA (Aboveground Petroleum Storage Act). There is between 1,320 and 9,999 gallons of regulated petroleum products in 55-gallon drums or tanks on-site. Facility has developed and implemented a Spill Control and Countermeasure (SPCC) Plan and annual training is performed Facility has a 2000 gallon gasoline double walled concrete AST and a spill containment low point in the facility yard for the facility Facility has a SPCC plan stamped by an engineer OCHCA has a website with information regarding the APST program as well as the SPCC Plan requirements. <http://www.occupainfo.com/ast.htm> <http://www.occupainfo.com/downloads/Tier1-Qualified-Facility-SPCC-Plan.doc>

Eval Division: Orange County Environmental Health  
Eval Program: APSA  
Eval Source: CERS

Eval General Type: Compliance Evaluation Inspection  
Eval Date: 04-07-2014  
Violations Found: No  
Eval Type: Routine done by local agency  
Eval Notes: On-site for routine inspection. Permission to enter, inspect, and take photographs granted by Hugo Rubio and Tony Linares this date. Waste oil, coolant, and filters generated at site Hazardous Waste receipts from Evergreen made available and reviewed and were reviewed in the office with Dale Huss HW containers properly labeled and dated Emergency numbers posted. Inspected trash/dumpster and it does not appear to contain any hazardous waste. SPCC plan at site certified by engineer . Annual training performed at site

Eval Division: Orange County Environmental Health  
Eval Program: HW  
Eval Source: CERS

Eval General Type: Other/Unknown  
Eval Date: 04-18-2017  
Violations Found: No  
Eval Type: Other, not routine, done by local agency  
Eval Notes: Reviewed facility's CERS HMBP submission. Business activities not accepted. Under Business Activities please check yes for Hazardous Waste Generator, also check yes for Aboveground Petroleum Storage Act (APSA). The Hazardous materials inventory and emergency response plan will need to be updated at the time of inspection.

Eval Division: Orange County Environmental Health  
Eval Program: HMRRP  
Eval Source: CERS

Eval General Type: Compliance Evaluation Inspection  
Eval Date: 05-12-2017  
Violations Found: No  
Eval Type: Routine done by local agency  
Eval Notes: INSPECTOR COMMENTS: On site for a routine Hazardous Waste inspection. Consent to inspect and take any necessary photos was given by Dale Huss, President and Tony Linares, Mechanic. Facility ownership and number of employees were verified. Ownership is under Harpers Backhoe

Map ID  
Direction  
Distance  
Elevation

MAP FINDINGS

Site

Database(s)

EDR ID Number  
EPA ID Number

**HARPER EQUIPMENT RENTAL (Continued)**

**S113052715**

Service, Inc. and the facility has 5 employees. Walked throughout the facility and observed the hazardous waste storage area. Containers were closed and properly labeled. Manifests were available for review. The facility's EPA ID number is active. Employees are trained. Emergency plan is posted in the office down the street. The facility's dumpster was observed and there are no signs of hazardous/universal waste at this time. No hazardous waste violations were observed this date. A copy of this inspection report was emailed to Dale Huss at dale@harpereq.com.

Eval Division: Orange County Environmental Health  
Eval Program: HW  
Eval Source: CERS

Eval General Type: Compliance Evaluation Inspection  
Eval Date: 05-12-2017  
Violations Found: Yes  
Eval Type: Routine done by local agency  
Eval Notes: INSPECTOR COMMENTS: On site for routine Aboveground Petroleum Storage Tank (APST) inspection. Consent to enter and inspect was given by Dale Huss, President and Tony Linares, Mechanic. The facility has the following petroleum storage capacity: - Diesel, 2,000 gallons - Hydraulic Oil, 100 gallons - Motor Oil, 100 gallons - Used Motor Oil, 240 gallons An SPCC Plan is maintained on site. The last SPCC renewal date was March of 2010. SPCC Plans are required to be reviewed and recertified every five years. Employee training records for employees that conduct oil-handling activities were not available for review. The facility is not maintaining signed records or logs of inspections and tests as required by their SPCC Plan for up to 3 years. Today Tony and I conducted a walkthrough of the facility and he did an inspection log for the month of May. I instructed Tony to do these inspections according to the frequency stated in the facility's SPCC Plan. The [Truncated]

Eval Division: Orange County Environmental Health  
Eval Program: APSA  
Eval Source: CERS

Eval General Type: Other/Unknown  
Eval Date: 05-19-2014  
Violations Found: No  
Eval Type: Other, not routine, done by local agency  
Eval Notes: include lat/longitude 33deg 48min 17.70sec/ 117deg 59min 25.15sec Do not include tire sealant and grease in the haz mat disclosure since the total volumes are less than 55 gallons or 500 pounds

Eval Division: Orange County Environmental Health  
Eval Program: HMRRP  
Eval Source: CERS

Eval General Type: Other/Unknown  
Eval Date: 07-26-2016  
Violations Found: No  
Eval Type: Other, not routine, done by local agency  
Eval Notes: hmbep conditionally accepted This submittal is being conditionally approved in order to facilitate transfer of data to California Electronic Reporting System (CERS) database. The facility will need to make the following revisions in CERS following notification of data transfer: Acetylene and Argon and Nitrogen: The threshold reporting quantity for a compressed gas is 200 cubic feet. If you only have 103

Map ID  
Direction  
Distance  
Elevation

MAP FINDINGS

Site

Database(s)

EDR ID Number  
EPA ID Number

**HARPER EQUIPMENT RENTAL (Continued)**

**S113052715**

cubic feet of this chemical it does need to be disclosed. Please double check the amounts you have on site of these chemicals. If any of them are under 200 cubic feet you can take them out of the submission. Emergency Plan: Please fill out the emergency plan and employee training program. This is a crucial component to your submission for emergency first responders and the fire department. For further assistance please contact Justin Bechara at jbechara@ochca.com Thank you.

Eval Division: Orange County Environmental Health  
Eval Program: HMRRP  
Eval Source: CERS

Eval General Type: Other/Unknown  
Eval Date: 09-13-2017  
Violations Found: No  
Eval Type: Other, not routine, done by local agency  
Eval Notes: Received email from Dale Huss, President. This date the following was received: Training records for the months of June, July, August, and September for employees involved in operating/maintaining equipment to prevent discharge of petroleum, inspection records for the above months, and the newly reviewed SPCC Plan dated 8/1/17. Violations I009, I258, and I757 have been corrected this date.

Eval Division: Orange County Environmental Health  
Eval Program: APSA  
Eval Source: CERS

Eval General Type: Other/Unknown  
Eval Date: 09-13-2017  
Violations Found: No  
Eval Type: Other, not routine, done by local agency  
Eval Notes: Reviewed the facility's CERS HMBEP Submission. Hazardous Materials Inventory Declined - Add fire hazard classes to all materials reported in the inventory submitted. Also, the 240 gallons of used oil observed during the inspection is missing from the inventory - please make sure to distinguish the hazardous material type as a waste and add the state waste code 221. Also, the 244 cubic feet of oxygen disclosed on the inventory does not meet hazardous material disclosure thresholds. Please confirm the volume of oxygen on site, if it the volume on site is below 1,000 cubic feet, remove it from the submission.

Eval Division: Orange County Environmental Health  
Eval Program: HMRRP  
Eval Source: CERS

Eval General Type: Other/Unknown  
Eval Date: 09-14-2017  
Violations Found: No  
Eval Type: Other, not routine, done by local agency  
Eval Notes: Reviewed the facility's CERS HMBEP Submission. The facility has made all required changes to their HMBEP submittal. Violation I169 corrected, facility now in compliance.

Eval Division: Orange County Environmental Health  
Eval Program: HMRRP  
Eval Source: CERS

Eval General Type: Other/Unknown  
Eval Date: 10-02-2014  
Violations Found: No



Map ID  
Direction  
Distance  
Elevation

MAP FINDINGS

Site

Database(s)

EDR ID Number  
EPA ID Number

**HARPER EQUIPMENT RENTAL (Continued)**

**S113052715**

Eval Type: Other, not routine, done by local agency  
Eval Notes: Did not accept Hazmat Disclosure submittal since the plot plan included a google earth picture of address and must include a plot plan with haz mat storage noted and all required symbols  
  
Eval Division: Orange County Environmental Health  
Eval Program: HMRRP  
Eval Source: CERS  
  
Eval General Type: Compliance Evaluation Inspection  
Eval Date: 05-12-2017  
Violations Found: Yes  
Eval Type: Routine done by local agency  
Eval Notes: INSPECTOR COMMENTS: On site for a routine Hazardous Materials and Business Emergency Plan (HMBEP) inspection. Consent to enter and inspect was given by Dale Huss, President and Tony Linares, Mechanic. Observed the facility and inspected hazardous materials storage. The following materials were observed in amounts that meet or exceed the minimum volumes required for disclosure: - Diesel, 2,000 gallons - Hydraulic Oil, 100 gallons - Motor Oil, 100 gallons - Used Motor Oil, 240 gallons Employee training is conducted throughout the year, but is not documented. The facility has submitted their HMBEP to CERS (California Environmental Reporting System). The HMBEP is maintained on site. Please adjust the hazardous materials inventory submitted on CERS. The volumes of acetylene, argon, and nitrogen observed on site are below reportable thresholds. The facility is responsible for identifying all hazardous materials, to include hazardous wastes, which are above [Truncated]  
  
Eval Division: Orange County Environmental Health  
Eval Program: HMRRP  
Eval Source: CERS

Coordinates:  
Site ID: 411443  
Facility Name: HARPER EQUIPMENT RENTAL  
Env Int Type Code: APSA  
Program ID: 10535560  
Coord Name: Not reported  
Ref Point Type Desc: Center of a facility or station.  
Latitude: 33.804480  
Longitude: -117.988650

Affiliation:  
Affiliation Type Desc: Document Preparer  
Entity Name: Dale Huss  
Entity Title: Not reported  
Affiliation Address: Not reported  
Affiliation City: Not reported  
Affiliation State: Not reported  
Affiliation Country: Not reported  
Affiliation Zip: Not reported  
Affiliation Phone: Not reported  
  
Affiliation Type Desc: Environmental Contact  
Entity Name: Dale Huss  
Entity Title: Not reported  
Affiliation Address: 8141 Electric Ave

Map ID  
Direction  
Distance  
Elevation

MAP FINDINGS

Site

Database(s)

EDR ID Number  
EPA ID Number

**HARPER EQUIPMENT RENTAL (Continued)**

**S113052715**

Affiliation City:	Stanton
Affiliation State:	CA
Affiliation Country:	Not reported
Affiliation Zip:	90680
Affiliation Phone:	Not reported
Affiliation Type Desc:	CUPA District
Entity Name:	Orange County Env Health
Entity Title:	Not reported
Affiliation Address:	1241 East Dyer RoadSuite 120
Affiliation City:	Santa Ana
Affiliation State:	CA
Affiliation Country:	Not reported
Affiliation Zip:	92705-5611
Affiliation Phone:	(714) 433-6406
Affiliation Type Desc:	Legal Owner
Entity Name:	HARPERS BACKHOE SERVICE
Entity Title:	Not reported
Affiliation Address:	8141 ELECTRIC AVE
Affiliation City:	STANTON
Affiliation State:	CA
Affiliation Country:	United States
Affiliation Zip:	90680
Affiliation Phone:	(714) 826-9740
Affiliation Type Desc:	Facility Mailing Address
Entity Name:	Mailing Address
Entity Title:	Not reported
Affiliation Address:	8141 ELECTRIC AVE
Affiliation City:	STANTON
Affiliation State:	CA
Affiliation Country:	Not reported
Affiliation Zip:	90680
Affiliation Phone:	Not reported
Affiliation Type Desc:	Identification Signer
Entity Name:	Dale Huss
Entity Title:	President
Affiliation Address:	Not reported
Affiliation City:	Not reported
Affiliation State:	Not reported
Affiliation Country:	Not reported
Affiliation Zip:	Not reported
Affiliation Phone:	Not reported
Affiliation Type Desc:	Operator
Entity Name:	Harper Equipment Rental
Entity Title:	Not reported
Affiliation Address:	Not reported
Affiliation City:	Not reported
Affiliation State:	Not reported
Affiliation Country:	Not reported
Affiliation Zip:	Not reported
Affiliation Phone:	(714) 826-9740
Affiliation Type Desc:	Parent Corporation

Map ID  
Direction  
Distance  
Elevation

MAP FINDINGS

Site

Database(s)

EDR ID Number  
EPA ID Number

**HARPER EQUIPMENT RENTAL (Continued)**

**S113052715**

Entity Name: Harper Equipment Rental  
Entity Title: Not reported  
Affiliation Address: Not reported  
Affiliation City: Not reported  
Affiliation State: Not reported  
Affiliation Country: Not reported  
Affiliation Zip: Not reported  
Affiliation Phone: Not reported

Affiliation Type Desc: Property Owner  
Entity Name: Debra Bonal  
Entity Title: Not reported  
Affiliation Address: 7412 Round Hill Rd  
Affiliation City: McKinney  
Affiliation State: TX  
Affiliation Country: United States  
Affiliation Zip: 75070  
Affiliation Phone: (714) 620-4511

**HWTS:**

Name: HARPER EQUIPMENT RENTAL  
Address: 8231 ELECTRIC AVE  
Address 2: Not reported  
City,State,Zip: STANTON, CA 906800000  
EPA ID: CAL000080466  
Inactive Date: 11/09/2018  
Create Date: 05/07/1992  
Last Act Date: 08/28/2019  
Mailing Name: Not reported  
Mailing Address: 8141 ELECTRIC AVE  
Mailing Address 2: Not reported  
Mailing City,State,Zip: STANTON, CA 906802606  
Owner Name: DEBRA BONAL  
Owner Address: 8141 ELECTRIC AVE  
Owner Address 2: Not reported  
Owner City,State,Zip: STANTON, CA 906802606  
Contact Name: DALE HUSS  
Contact Address: 8141 ELECTRIC AVE.  
Contact Address 2: 90680  
City,State,Zip: STANTON, CA 90680

**NAICS:**

EPA ID: CAL000080466  
Create Date: 2011-10-26 15:19:37.000  
NAICS Code: 532412  
NAICS Description: Construction, Mining, and Forestry Machinery and Equipment Rental and Leasing  
Issued EPA ID Date: 1992-05-07 00:00:00  
Inactive Date: 2018-11-09 00:00:00  
Facility Name: HARPER EQUIPMENT RENTAL  
Facility Address: 8231 ELECTRIC AVE  
Facility Address 2: Not reported  
Facility City: STANTON  
Facility County: Not reported  
Facility State: CA  
Facility Zip: 906800000

Map ID  
Direction  
Distance  
Elevation

MAP FINDINGS

Site

Database(s)

EDR ID Number  
EPA ID Number

AD392 HARPERS BACKHOE SERVICE  
8231 ELECTRIC  
< 1/8 STANTON, CA 90680  
1 ft.

LUST S101307868  
AST N/A  
Cortese  
HIST CORTESE

Site 7 of 20 in cluster AD

Relative:  
Lower

Actual:  
64 ft.

LUST REG 8:

Name: HARPERS BACKHOE SERVICE  
Address: 8231 ELECTRIC  
City: STANTON  
Region: 8  
County: Orange  
Regional Board: Santa Ana Region  
Facility Status: Case Closed  
Case Number: 083002332T  
Local Case Num: 93UT023  
Case Type: Soil only  
Substance: 12034,800661  
Qty Leaked: 0  
Abate Method: Not reported  
Cross Street: Not reported  
Enf Type: Not reported  
Funding: Not reported  
How Discovered: Tank Closure  
How Stopped: Close Tank  
Leak Cause: Unknown  
Leak Source: Unknown  
Global ID: T0605901696  
How Stopped Date: 9/9/9999  
Enter Date: Not reported  
Date Confirmation of Leak Began: Not reported  
Date Preliminary Assessment Began: Not reported  
Discover Date: 4/13/1993  
Enforcement Date: Not reported  
Close Date: 7/27/1993  
Date Prelim Assessment Workplan Submitted: Not reported  
Date Pollution Characterization Began: Not reported  
Date Remediation Plan Submitted: Not reported  
Date Remedial Action Underway: Not reported  
Date Post Remedial Action Monitoring: Not reported  
Enter Date: Not reported  
GW Qualifies: Not reported  
Soil Qualifies: Not reported  
Operator: Not reported  
Facility Contact: Not reported  
Interim: Not reported  
Oversite Program: LUST  
Latitude: 33.8046225  
Longitude: -117.9896992  
MTBE Date: Not reported  
Max MTBE GW: Not reported  
MTBE Concentration: 0  
Max MTBE Soil: Not reported  
MTBE Fuel: 0  
MTBE Tested: Not Required to be Tested.  
MTBE Class: \*  
Staff: CAB  
Staff Initials: SK  
Lead Agency: Local Agency

Map ID  
Direction  
Distance  
Elevation

MAP FINDINGS

Site

Database(s)

EDR ID Number  
EPA ID Number

**HARPERS BACKHOE SERVICE (Continued)**

**S101307868**

Local Agency: 30000L  
Hydr Basin #: Not reported  
Beneficial: MUN  
Priority: Not reported  
Cleanup Fund Id: Not reported  
Work Suspended: Not reported  
Summary: Not reported

**AST:**

Name: Not reported  
Address: 8231 ELECTRIC AVE  
City/Zip: STANTON,  
Certified Unified Program Agencies: Orange  
Owner: HARPERS BACKHOE SERVICE  
Total Gallons: 1,320  
CERSID: Not reported  
Facility ID: Not reported  
Business Name: Not reported  
Phone: Not reported  
Fax: Not reported  
Mailing Address: Not reported  
Mailing Address City: Not reported  
Mailing Address State: Not reported  
Mailing Address Zip Code: Not reported  
Operator Name: Not reported  
Operator Phone: Not reported  
Owner Phone: Not reported  
Owner Mail Address: Not reported  
Owner State: Not reported  
Owner Zip Code: Not reported  
Owner Country: Not reported  
Property Owner Name: Not reported  
Property Owner Phone: Not reported  
Property Owner Mailing Address: Not reported  
Property Owner City: Not reported  
Property Owner Stat : Not reported  
Property Owner Zip Code: Not reported  
Property Owner Country: Not reported  
EPAID: Not reported

**CORTESE:**

Name: HARPERS BACKHOE SERVICE  
Address: 8231 ELECTRIC  
City,State,Zip: STANTON, CA 90680  
Region: CORTESE  
Envirostor Id: Not reported  
Global ID: T0605901696  
Site/Facility Type: LUST CLEANUP SITE  
Cleanup Status: COMPLETED - CASE CLOSED  
Status Date: Not reported  
Site Code: Not reported  
Latitude: Not reported  
Longitude: Not reported  
Owner: Not reported  
Enf Type: Not reported  
Swat R: Not reported

Map ID  
Direction  
Distance  
Elevation

MAP FINDINGS

Site

Database(s)

EDR ID Number  
EPA ID Number

**HARPERS BACKHOE SERVICE (Continued)**

**S101307868**

Flag: active  
Order No: Not reported  
Waste Discharge System No: Not reported  
Effective Date: Not reported  
Region 2: Not reported  
WID Id: Not reported  
Solid Waste Id No: Not reported  
Waste Management Uit Name: Not reported  
File Name: Active Open

HIST CORTESE:  
edr\_fname: HARPER'S BACKHOE  
edr\_fadd1: 8141 ELECTRIC  
City,State,Zip: STANTON, CA 90680  
Region: CORTESE  
Facility County Code: 30  
Reg By: LTNKA  
Reg Id: 083002266T

**AD393 1X HARPER'S BACKHOE SERVICE**  
**8231 ELECTRIC AVE.**  
**STANTON, CA 90680**

**HAZNET S112848330**  
**HWTS N/A**

< 1/8  
1 ft.

**Site 8 of 20 in cluster AD**

**Relative:**  
**Lower**  
**Actual:**  
**64 ft.**

HAZNET:  
Name: 1X HARPER'S BACKHOE SERVICE  
Address: 8231 ELECTRIC AVE.  
Address 2: Not reported  
City,State,Zip: STANTON, CA 906800000  
Contact: ALAN DIETZ  
Telephone: 7146673658  
Mailing Name: Not reported  
Mailing Address: 8141 ELECTRIC AVE.  
  
Year: 2002  
Gepaid: CAC000863240  
TSD EPA ID: CAT080013352  
CA Waste Code: 222 - Oil/water separation sludge  
Disposal Method: R01 - Recycler  
Tons: 3.95316  
  
Year: 1999  
Gepaid: CAC000863240  
TSD EPA ID: CAD099452708  
CA Waste Code: 222 - Oil/water separation sludge  
Disposal Method: H01 - Transfer Station  
Tons: 2.919  
  
Year: 1997  
Gepaid: CAC000863240  
TSD EPA ID: CAD099452708  
CA Waste Code: 222 - Oil/water separation sludge  
Disposal Method: H01 - Transfer Station  
Tons: 4.8705  
  
Year: 1993

Map ID  
Direction  
Distance  
Elevation

MAP FINDINGS

Site

Database(s)

EDR ID Number  
EPA ID Number

**1X HARPER'S BACKHOE SERVICE (Continued)**

**S112848330**

Gepaid: CAC000863240  
TSD EPA ID: CAT080013352  
CA Waste Code: 221 - Waste oil and mixed oil  
Disposal Method: R01 - Recycler  
Tons: 0.95

**Additional Info:**

Year: 1997  
Gen EPA ID: CAC000863240

Shipment Date: 19971009  
Creation Date: 7/23/1998 0:00:00  
Receipt Date: 19971013  
Manifest ID: 96609462  
Trans EPA ID: ILD984908202  
Trans Name: Not reported  
Trans 2 EPA ID: Not reported  
Trans 2 Name: Not reported  
TSDF EPA ID: CAD099452708  
Trans Name: Not reported  
TSDF Alt EPA ID: CAD099452708  
TSDF Alt Name: Not reported  
Waste Code Description: 222 - Oil/water separation sludge  
RCRA Code: Not reported  
Meth Code: H01 - Transfer Station  
Quantity Tons: 4.8705  
Waste Quantity: 1168  
Quantity Unit: G  
Additional Code 1: Not reported  
Additional Code 2: Not reported  
Additional Code 3: Not reported  
Additional Code 4: Not reported  
Additional Code 5: Not reported

**Additional Info:**

Year: 1993  
Gen EPA ID: CAC000863240

Shipment Date: 19930325  
Creation Date: 9/6/1995 0:00:00  
Receipt Date: 19930401  
Manifest ID: 92525429  
Trans EPA ID: CAT080016116  
Trans Name: Not reported  
Trans 2 EPA ID: Not reported  
Trans 2 Name: Not reported  
TSDF EPA ID: CAT080013352  
Trans Name: Not reported  
TSDF Alt EPA ID: CAT080013352  
TSDF Alt Name: Not reported  
Waste Code Description: 221 - Waste oil and mixed oil  
RCRA Code: Not reported  
Meth Code: R01 - Recycler  
Quantity Tons: 0.95  
Waste Quantity: 250

Map ID  
Direction  
Distance  
Elevation

MAP FINDINGS

Site

Database(s)

EDR ID Number  
EPA ID Number

**1X HARPER'S BACKHOE SERVICE (Continued)**

**S112848330**

Quantity Unit: G  
Additional Code 1: Not reported  
Additional Code 2: Not reported  
Additional Code 3: Not reported  
Additional Code 4: Not reported  
Additional Code 5: Not reported

Additional Info:

Year: 2002  
Gen EPA ID: CAC000863240

Shipment Date: 20020819  
Creation Date: 1/27/2003 18:32:25  
Receipt Date: 20020819  
Manifest ID: 21936791  
Trans EPA ID: SCR000075150  
Trans Name: Not reported  
Trans 2 EPA ID: Not reported  
Trans 2 Name: Not reported  
TSDF EPA ID: CAT080013352  
Trans Name: Not reported  
TSDF Alt EPA ID: Not reported  
TSDF Alt Name: Not reported  
Waste Code Description: 222 - Oil/water separation sludge  
RCRA Code: Not reported  
Meth Code: R01 - Recycler  
Quantity Tons: 3.95316  
Waste Quantity: 948  
Quantity Unit: G  
Additional Code 1: Not reported  
Additional Code 2: Not reported  
Additional Code 3: Not reported  
Additional Code 4: Not reported  
Additional Code 5: Not reported

Additional Info:

Year: 1999  
Gen EPA ID: CAC000863240

Shipment Date: 19990930  
Creation Date: 11/22/1999 0:00:00  
Receipt Date: 19990930  
Manifest ID: 99262414  
Trans EPA ID: ILD984908202  
Trans Name: Not reported  
Trans 2 EPA ID: Not reported  
Trans 2 Name: Not reported  
TSDF EPA ID: CAD099452708  
Trans Name: Not reported  
TSDF Alt EPA ID: CAD099452708  
TSDF Alt Name: Not reported  
Waste Code Description: 222 - Oil/water separation sludge  
RCRA Code: Not reported  
Meth Code: H01 - Transfer Station  
Quantity Tons: 2.919  
Waste Quantity: 700



Map ID  
Direction  
Distance  
Elevation

MAP FINDINGS

Site

Database(s)

EDR ID Number  
EPA ID Number

**1X HARPER'S BACKHOE SERVICE (Continued)**

**S112848330**

Quantity Unit: G  
Additional Code 1: Not reported  
Additional Code 2: Not reported  
Additional Code 3: Not reported  
Additional Code 4: Not reported  
Additional Code 5: Not reported

**HWTS:**

Name: 1X HARPER'S BACKHOE SERVICE  
Address: 8231 ELECTRIC AVE.  
Address 2: Not reported  
City,State,Zip: STANTON, CA 906800000  
EPA ID: CAC000863240  
Inactive Date: 10/25/2000  
Create Date: 03/25/1993  
Last Act Date: 10/25/2000  
Mailing Name: Not reported  
Mailing Address: 8141 ELECTRIC AVE.  
Mailing Address 2: Not reported  
Mailing City,State,Zip: STANTON, CA 906800000  
Owner Name: DALE HUSS  
Owner Address: --  
Owner Address 2: Not reported  
Owner City,State,Zip: --, 99 --  
Contact Name: ALAN DIETZ  
Contact Address: --  
Contact Address 2: Not reported  
City,State,Zip: --, 99 --

**AD394**

**HARPER'S BACKHOE SERVICE  
8231 ELECTRIC AVENUE  
STANTON, CA**

**RGA LUST**

**S114630881  
N/A**

**< 1/8  
1 ft.**

**Site 9 of 20 in cluster AD**

**Relative:  
Lower**

**RGA LUST:**

**Actual:  
64 ft.**

Name: HARPER'S BACKHOE SERVICE  
Address: 8231 ELECTRIC AVENUE  
City: STANTON  
State: STANTON  
1998 HARPER'S BACKHOE SERVICE 8231 ELECTRIC AVENUE  
Name: HARPER'S BACKHOE SERVICE  
Address: 8231 ELECTRIC AVENUE  
City: STANTON  
State: STANTON  
1997 HARPER'S BACKHOE SERVICE 8231 ELECTRIC AVENUE  
Name: HARPER'S BACKHOE SERVICE  
Address: 8231 ELECTRIC AVENUE  
City: STANTON  
State: STANTON  
1996 HARPER'S BACKHOE SERVICE 8231 ELECTRIC AVENUE  
Name: HARPER'S BACKHOE SERVICE  
Address: 8231 ELECTRIC AVENUE  
City: STANTON  
State: STANTON  
1995 HARPER'S BACKHOE SERVICE 8231 ELECTRIC AVENUE  
Name: HARPER'S BACKHOE SERVICE

Map ID  
Direction  
Distance  
Elevation

MAP FINDINGS

Site

Database(s)

EDR ID Number  
EPA ID Number

**HARPER'S BACKHOE SERVICE (Continued)**

**S114630881**

Address: 8231 ELECTRIC AVENUE  
City: STANTON  
State: STANTON  
1994 HARPER'S BACKHOE SERVICE 8231 ELECTRIC AVENUE  
Name: HARPER'S BACKHOE SERVICE  
Address: 8231 ELECTRIC AVENUE  
City: STANTON  
State: STANTON  
1993 HARPER'S BACKHOE SERVICE 8231 ELECTRIC AVENUE

**AD395**

**HARPERS BACKHOE SERVICE  
8231 ELECTRIC  
STANTON, CA**

**RGA LUST**

**S114630889  
N/A**

**< 1/8  
1 ft.**

**Site 10 of 20 in cluster AD**

**Relative:  
Lower  
Actual:  
64 ft.**

RGA LUST:  
Name: HARPERS BACKHOE SERVICE  
Address: 8231 ELECTRIC  
City: STANTON  
State: STANTON  
2012 HARPER'S BACKHOE SERVICE 8231 ELECTRIC  
Name: HARPERS BACKHOE SERVICE  
Address: 8231 ELECTRIC  
City: STANTON  
State: STANTON  
2011 HARPER'S BACKHOE SERVICE 8231 ELECTRIC  
Name: HARPERS BACKHOE SERVICE  
Address: 8231 ELECTRIC  
City: STANTON  
State: STANTON  
2010 HARPER'S BACKHOE SERVICE 8231 ELECTRIC  
Name: HARPERS BACKHOE SERVICE  
Address: 8231 ELECTRIC  
City: STANTON  
State: STANTON  
2009 HARPER'S BACKHOE SERVICE 8231 ELECTRIC  
Name: HARPERS BACKHOE SERVICE  
Address: 8231 ELECTRIC  
City: STANTON  
State: STANTON  
2008 HARPER'S BACKHOE SERVICE 8231 ELECTRIC  
Name: HARPERS BACKHOE SERVICE  
Address: 8231 ELECTRIC  
City: STANTON  
State: STANTON  
2007 HARPER'S BACKHOE SERVICE 8231 ELECTRIC  
Name: HARPERS BACKHOE SERVICE  
Address: 8231 ELECTRIC  
City: STANTON  
State: STANTON  
2006 HARPER'S BACKHOE SERVICE 8231 ELECTRIC  
Name: HARPERS BACKHOE SERVICE  
Address: 8231 ELECTRIC  
City: STANTON  
State: STANTON  
2005 HARPER'S BACKHOE SERVICE 8231 ELECTRIC

Map ID  
Direction  
Distance  
Elevation

MAP FINDINGS

EDR ID Number  
EPA ID Number

	Site	Database(s)	EDR ID Number EPA ID Number
AD396	<b>HARPER EQUIPMENT RENTAL</b> <b>8231 ELECTRIC AVE</b> <b>STANTON, CA 90680</b>	<b>RCRA NonGen / NLR</b>	<b>1024790246</b> <b>CAL000080466</b>
< 1/8 1 ft.	<b>Site 11 of 20 in cluster AD</b>		
<b>Relative:</b> <b>Lower</b>	RCRA NonGen / NLR:		
	Date Form Received by Agency:	1992-05-07 00:00:00.0	
<b>Actual:</b> <b>64 ft.</b>	Handler Name:	HARPER EQUIPMENT RENTAL	
	Handler Address:	8231 ELECTRIC AVE	
	Handler City,State,Zip:	STANTON, CA 90680-0000	
	EPA ID:	CAL000080466	
	Contact Name:	DALE HUSS	
	Contact Address:	8141 ELECTRIC AVE.	
	Contact City,State,Zip:	STANTON, CA 90680	
	Contact Telephone:	714-826-9740	
	Contact Fax:	714-826-5371	
	Contact Email:	DALE@HARPEREQ.COM	
	Contact Title:	Not reported	
	EPA Region:	09	
	Land Type:	Not reported	
	Federal Waste Generator Description:	Not a generator, verified	
	Non-Notifier:	Not reported	
	Biennial Report Cycle:	Not reported	
	Accessibility:	Not reported	
	Active Site Indicator:	Handler Activities	
	State District Owner:	Not reported	
	State District:	Not reported	
	Mailing Address:	8141 ELECTRIC AVE	
	Mailing City,State,Zip:	STANTON, CA 90680-2606	
	Owner Name:	DEBRA BONAL	
	Owner Type:	Other	
	Operator Name:	DALE HUSS	
	Operator Type:	Other	
	Short-Term Generator Activity:	No	
	Importer Activity:	No	
	Mixed Waste Generator:	No	
	Transporter Activity:	No	
	Transfer Facility Activity:	No	
	Recycler Activity with Storage:	No	
	Small Quantity On-Site Burner Exemption:	No	
	Smelting Melting and Refining Furnace Exemption:	No	
	Underground Injection Control:	No	
	Off-Site Waste Receipt:	No	
	Universal Waste Indicator:	Yes	
	Universal Waste Destination Facility:	Yes	
	Federal Universal Waste:	No	
	Active Site Fed-Reg Treatment Storage and Disposal Facility:	Not reported	
	Active Site Converter Treatment storage and Disposal Facility:	Not reported	
	Active Site State-Reg Treatment Storage and Disposal Facility:	Not reported	
	Active Site State-Reg Handler:	---	
	Federal Facility Indicator:	Not reported	
	Hazardous Secondary Material Indicator:	N	
	Sub-Part K Indicator:	Not reported	
	Commercial TSD Indicator:	No	
	Treatment Storage and Disposal Type:	Not reported	
	2018 GPRA Permit Baseline:	Not on the Baseline	
	2018 GPRA Renewals Baseline:	Not on the Baseline	
	Permit Renewals Workload Universe:	Not reported	

Map ID  
Direction  
Distance  
Elevation

MAP FINDINGS

Site

Database(s)

EDR ID Number  
EPA ID Number

**HARPER EQUIPMENT RENTAL (Continued)**

**1024790246**

Permit Workload Universe:	Not reported
Permit Progress Universe:	Not reported
Post-Closure Workload Universe:	Not reported
Closure Workload Universe:	Not reported
202 GPRA Corrective Action Baseline:	No
Corrective Action Workload Universe:	No
Subject to Corrective Action Universe:	No
Non-TSDFs Where RCRA CA has Been Imposed Universe:	No
TSDFs Potentially Subject to CA Under 3004 (u)/(v) Universe:	No
TSDFs Only Subject to CA under Discretionary Auth Universe:	No
Corrective Action Priority Ranking:	No NCAPS ranking
Environmental Control Indicator:	No
Institutional Control Indicator:	No
Human Exposure Controls Indicator:	N/A
Groundwater Controls Indicator:	N/A
Operating TSDF Universe:	Not reported
Full Enforcement Universe:	Not reported
Significant Non-Complier Universe:	No
Unaddressed Significant Non-Complier Universe:	No
Addressed Significant Non-Complier Universe:	No
Significant Non-Complier With a Compliance Schedule Universe:	No
Financial Assurance Required:	Not reported
Handler Date of Last Change:	2018-09-05 15:42:08.0
Recognized Trader-Importer:	No
Recognized Trader-Exporter:	No
Importer of Spent Lead Acid Batteries:	No
Exporter of Spent Lead Acid Batteries:	No
Recycler Activity Without Storage:	No
Manifest Broker:	No
Sub-Part P Indicator:	No

**Handler - Owner Operator:**

Owner/Operator Indicator:	Owner
Owner/Operator Name:	DEBRA BONAL
Legal Status:	Other
Date Became Current:	Not reported
Date Ended Current:	Not reported
Owner/Operator Address:	8141 ELECTRIC AVE
Owner/Operator City,State,Zip:	STANTON, CA 90680-2606
Owner/Operator Telephone:	714-826-9740
Owner/Operator Telephone Ext:	Not reported
Owner/Operator Fax:	Not reported
Owner/Operator Email:	Not reported

Owner/Operator Indicator:	Operator
Owner/Operator Name:	DALE HUSS
Legal Status:	Other
Date Became Current:	Not reported
Date Ended Current:	Not reported
Owner/Operator Address:	8141 ELECTRIC AVE.
Owner/Operator City,State,Zip:	STANTON, CA 90680
Owner/Operator Telephone:	714-826-9740
Owner/Operator Telephone Ext:	Not reported
Owner/Operator Fax:	Not reported
Owner/Operator Email:	Not reported

Map ID  
Direction  
Distance  
Elevation

MAP FINDINGS

Site

Database(s)

EDR ID Number  
EPA ID Number

**HARPER EQUIPMENT RENTAL (Continued)**

**1024790246**

Historic Generators:

Receive Date: 1992-05-07 00:00:00.0  
Handler Name: HARPER EQUIPMENT RENTAL  
Federal Waste Generator Description: Not a generator, verified  
State District Owner: Not reported  
Large Quantity Handler of Universal Waste: No  
Recognized Trader Importer: No  
Recognized Trader Exporter: No  
Spent Lead Acid Battery Importer: No  
Spent Lead Acid Battery Exporter: No  
Current Record: Yes  
Non Storage Recycler Activity: Not reported  
Electronic Manifest Broker: Not reported

List of NAICS Codes and Descriptions:

NAICS Code: 532412  
NAICS Description: CONSTRUCTION, MINING, AND FORESTRY MACHINERY AND EQUIPMENT RENTAL AND LEASING

Facility Has Received Notices of Violations:

Violations: No Violations Found

Evaluation Action Summary:

Evaluations: No Evaluations Found

**Z397 SOUTHERN CALIFORNIA EDISON: BARRE PEAKER**  
**10670 DALE AVENUE**  
**STANTON, CA 90680**

**FINDS 1023208106**  
**N/A**

< 1/8  
1 ft.

**Site 7 of 13 in cluster Z**

**Relative:**  
**Higher**

FINDS:  
Registry ID: 110064933568

**Actual:**  
**72 ft.**

Click Here:

Environmental Interest/Information System:

AIR PROGRAM  
STATE MASTER

Click this hyperlink while viewing on your computer to access  
additional FINDS: detail in the EDR Site Report.

**Y398 PEMCO ENGINEERING**  
**10762 CHESTNUT ST**  
**STANTON, CA 90680**

**HAZNET S123779741**  
**HWTS N/A**

< 1/8  
1 ft.

**Site 4 of 9 in cluster Y**

**Relative:**  
**Higher**

HAZNET:  
Name: PEMCO ENGINEERING  
Address: 10762 CHESTNUT ST  
Address 2: Not reported  
City,State,Zip: STANTON, CA 906800000  
Contact: UNDELIVERABLE SURVEY 1-21-95LC

**Actual:**  
**68 ft.**

Map ID  
Direction  
Distance  
Elevation

MAP FINDINGS

Site

Database(s)

EDR ID Number  
EPA ID Number

**PEMCO ENGINEERING (Continued)**

**S123779741**

Telephone: 7148264910  
Mailing Name: Not reported  
Mailing Address: --  
  
Year: 1987  
Gepaid: CAX000203612  
TSD EPA ID: UTD093119196  
CA Waste Code: 221 - Waste oil and mixed oil  
Disposal Method: R01 - Recycler  
Tons: 1.9807

**HWTS:**

Name: PEMCO ENGINEERING  
Address: 10762 CHESTNUT ST  
Address 2: Not reported  
City,State,Zip: STANTON, CA 906800000  
EPA ID: CAX000203612  
Inactive Date: 04/30/1986  
Create Date: 03/07/1985  
Last Act Date: 07/10/2001  
Mailing Name: Not reported  
Mailing Address: --  
Mailing Address 2: Not reported  
Mailing City,State,Zip: STANTON, CA 906800000  
Owner Name: --  
Owner Address: --  
Owner Address 2: Not reported  
Owner City,State,Zip: --, 99 --  
Contact Name: UNDELIVERABLE SURVEY 1-21-95LC  
Contact Address: --  
Contact Address 2: Not reported  
City,State,Zip: --, 99 --

**L399**

**OCCS INC.  
10680 FERN AVE.  
STANTON, CA 90680**

**SSTS 1026227627  
N/A**

**< 1/8  
1 ft.**

**Site 23 of 25 in cluster L**

**Relative:  
Higher**

**SSTS:**

**Actual:  
71 ft.**

Name: OCCS INC.  
Address: 10680 FERN AVE.  
City,State,Zip: STANTON, CA 90680  
Report Year: Not reported  
Registration Number: 74439-CA-1

Map ID  
Direction  
Distance  
Elevation

MAP FINDINGS

Site

Database(s)

EDR ID Number  
EPA ID Number

Y400

< 1/8  
1 ft.

10761 COURT AVE  
STANTON, CA

Site 5 of 9 in cluster Y

AST A100336666  
N/A

Relative:  
Higher

Actual:  
68 ft.

AST:

Name: Not reported  
Address: 10761 COURT AVE  
City/Zip: STANTON,  
Certified Unified Program Agencies: Orange  
Owner: GREAT SCOTT TREE SERVICE INC  
Total Gallons: 1,320  
CERSID: Not reported  
Facility ID: Not reported  
Business Name: Not reported  
Phone: Not reported  
Fax: Not reported  
Mailing Address: Not reported  
Mailing Address City: Not reported  
Mailing Address State: Not reported  
Mailing Address Zip Code: Not reported  
Operator Name: Not reported  
Operator Phone: Not reported  
Owner Phone: Not reported  
Owner Mail Address: Not reported  
Owner State: Not reported  
Owner Zip Code: Not reported  
Owner Country: Not reported  
Property Owner Name: Not reported  
Property Owner Phone: Not reported  
Property Owner Mailing Address: Not reported  
Property Owner City: Not reported  
Property Owner Stat : Not reported  
Property Owner Zip Code: Not reported  
Property Owner Country: Not reported  
EPAID: Not reported

V401

< 1/8  
1 ft.

ZIONS FIRST NATIONAL BANK  
8097 PACIFIC STREET  
STANTON, CA 90680

Site 6 of 9 in cluster V

FINDS 1026441319  
N/A

Relative:  
Higher

Actual:  
69 ft.

FINDS:

Registry ID: 110070798288

Click Here:

Environmental Interest/Information System:

RCRAInfo is a national information system that supports the Resource Conservation and Recovery Act (RCRA) program through the tracking of events and activities related to facilities that generate, transport, and treat, store, or dispose of hazardous waste. RCRAInfo allows RCRA program staff to track the notification, permit, compliance, and corrective action activities required under RCRA.

[Click this hyperlink](#) while viewing on your computer to access additional FINDS: detail in the EDR Site Report.

Map ID  
Direction  
Distance  
Elevation

MAP FINDINGS

EDR ID Number  
EPA ID Number

**Q402** **BUDDY WILSON -PROPERTY OWNER**  
**8231 MONROE AVE**  
**STANTON, CA 90680**

**UST** **U003778940**  
**N/A**

< 1/8  
1 ft.

**Site 49 of 51 in cluster Q**

**Relative:**  
**Higher**

UST:

**Actual:**  
**68 ft.**

Name: BUDDY WILSON -PROPERTY OWNER  
Address: 8231 MONROE AVE  
City,State,Zip: STANTON, CA 90680  
Facility ID: 11866  
Permitting Agency: ORANGE COUNTY  
Latitude: 33.807271  
Longitude: -117.987712

**Q403** **FREEDMAN INDUSTRIAL SALVAGE INC**  
**8211 MONROE AVE**  
**STANTON, CA 90680**

**CERS** **S123518254**  
**N/A**

< 1/8  
1 ft.

**Site 50 of 51 in cluster Q**

**Relative:**  
**Lower**

CERS:

**Actual:**  
**67 ft.**

Name: FREEDMAN INDUSTRIAL SALVAGE INC  
Address: 8211 MONROE AVE  
City,State,Zip: STANTON, CA 90680  
Site ID: 416106  
CERS ID: 10722799  
CERS Description: Chemical Storage Facilities

Evaluation:

Eval General Type: Compliance Evaluation Inspection  
Eval Date: 07-21-2017  
Violations Found: No  
Eval Type: Routine done by local agency  
Eval Notes: INSPECTOR COMMENTS: On site to conduct a routine Hazardous Materials Disclosure and Business Emergency Plan Inspection. Consent to enter and inspect was given by Steve Freedman, President. The facility does not have Hazardous Materials on site, the facility owns another yard of land across the street, 8211 Monroe and 8201 Monroe Ave, which do have hazmat on site. The CERS submission this facility has submitted has been edited to reflect the correct address. This facility will be inactivated in the HMBEP program. A copy of this inspection report was sent to freesteve@aol.com.  
Eval Division: Orange County Environmental Health  
Eval Program: HMRRP  
Eval Source: CERS

Eval General Type: Other/Unknown  
Eval Date: 07-26-2016  
Violations Found: No  
Eval Type: Other, not routine, done by local agency  
Eval Notes: hmbep conditionally accepted This submittal is being conditionally approved in order to facilitate transfer of data to California Electronic Reporting System (CERS) database. The facility will need to make the following revisions in CERS following notification of data transfer: Emergency Plan: Please fill out the emergency plan and employee training program. This is a crucial component to your submission for emergency first responders and the fire department. Employees should be trained annually and documentation should be kept for 3 years. For further assistance please contact Justin Bechara at



Map ID  
Direction  
Distance  
Elevation

MAP FINDINGS

Site

Database(s)

EDR ID Number  
EPA ID Number

**FREEDMAN INDUSTRIAL SALVAGE INC (Continued)**

**S123518254**

jbechara@ochca.com Thank you.  
Eval Division: Orange County Environmental Health  
Eval Program: HMRRP  
Eval Source: CERS  
  
Eval General Type: Compliance Evaluation Inspection  
Eval Date: 10-22-2014  
Violations Found: No  
Eval Type: Routine done by local agency  
Eval Notes: Mark Sutphin at site to perform HazMat disclosure inspection and to assist Steve Freedman in completing the HazMat Disclosure forms The facility has three Fork lifts with propane gas cylinders that are used at site as well as the sites across the street. No other hazardous material is stored at site. The propane cylinders are 8 and 10 gallon sized cylinders are used on the fork lifts. the fork lifts are stored at this site over night.

Eval Division: Orange County Environmental Health  
Eval Program: HMRRP  
Eval Source: CERS

**Affiliation:**

Affiliation Type Desc: CUPA District  
Entity Name: Orange County Env Health  
Entity Title: Not reported  
Affiliation Address: 1241 East Dyer RoadSuite 120  
Affiliation City: Santa Ana  
Affiliation State: CA  
Affiliation Country: Not reported  
Affiliation Zip: 92705-5611  
Affiliation Phone: (714) 433-6406

Affiliation Type Desc: Parent Corporation  
Entity Name: FREEDMAN INDUSTRIAL SALVAGE INC  
Entity Title: Not reported  
Affiliation Address: Not reported  
Affiliation City: Not reported  
Affiliation State: Not reported  
Affiliation Country: Not reported  
Affiliation Zip: Not reported  
Affiliation Phone: Not reported

Affiliation Type Desc: Document Preparer  
Entity Name: Steve Freedman  
Entity Title: Not reported  
Affiliation Address: Not reported  
Affiliation City: Not reported  
Affiliation State: Not reported  
Affiliation Country: Not reported  
Affiliation Zip: Not reported  
Affiliation Phone: Not reported

Affiliation Type Desc: Identification Signer  
Entity Name: Steve Freedman  
Entity Title: President  
Affiliation Address: Not reported  
Affiliation City: Not reported  
Affiliation State: Not reported

Map ID  
Direction  
Distance  
Elevation

MAP FINDINGS

Site

Database(s)

EDR ID Number  
EPA ID Number

**FREEDMAN INDUSTRIAL SALVAGE INC (Continued)**

**S123518254**

Affiliation Country: Not reported  
Affiliation Zip: Not reported  
Affiliation Phone: Not reported

Affiliation Type Desc: Legal Owner  
Entity Name: FREEDMAN INDUSTRIAL SALVAGE INC  
Entity Title: Not reported  
Affiliation Address: 8192 MONROE AVE  
Affiliation City: STANTON  
Affiliation State: CA  
Affiliation Country: United States  
Affiliation Zip: 90680  
Affiliation Phone: (714) 952-4104

Affiliation Type Desc: Environmental Contact  
Entity Name: Steve Freedman  
Entity Title: Not reported  
Affiliation Address: 8192 Monroe Avenue  
Affiliation City: Stanton  
Affiliation State: CA  
Affiliation Country: Not reported  
Affiliation Zip: 90680  
Affiliation Phone: Not reported

Affiliation Type Desc: Facility Mailing Address  
Entity Name: Mailing Address  
Entity Title: Not reported  
Affiliation Address: 8192 MONROE AVE  
Affiliation City: STANTON  
Affiliation State: CA  
Affiliation Country: Not reported  
Affiliation Zip: 90680  
Affiliation Phone: Not reported

Affiliation Type Desc: Operator  
Entity Name: Steve Freedman  
Entity Title: Not reported  
Affiliation Address: Not reported  
Affiliation City: Not reported  
Affiliation State: Not reported  
Affiliation Country: Not reported  
Affiliation Zip: Not reported  
Affiliation Phone: (714) 952-4104

**M404**      **CHARLES CURREY**  
**8358 STANDUSTRIAL ST**  
**STANTON, CA 90680**

**< 1/8**  
**1 ft.**

**Site 33 of 40 in cluster M**

**HAZNET**    **S112961919**  
**HWTS**      **N/A**

**Relative:**    **HAZNET:**  
**Higher**      **Name:**                      **CHARLES CURREY**  
**Actual:**      **Address:**                    **8358 STANDUSTRIAL ST**  
**72 ft.**          **Address 2:**                **Not reported**  
                  **City,State,Zip:**        **STANTON, CA 906802618**  
                  **Contact:**                **CHARLES CURREY**  
                  **Telephone:**            **7145413908**

Map ID  
Direction  
Distance  
Elevation

MAP FINDINGS

Site

Database(s)

EDR ID Number  
EPA ID Number

**CHARLES CURREY (Continued)**

**S112961919**

Mailing Name: Not reported  
Mailing Address: 13671 RUSHMORE LN  
  
Year: 2007  
Gepaid: CAC002617429  
TSD EPA ID: CAT080013352  
CA Waste Code: 221 - Waste oil and mixed oil  
Disposal Method: H039 - Other Recovery Of Reclamation For Reuse Including Acid  
Regeneration, Organics Recovery Ect  
  
Tons: 0.209

**Additional Info:**

Year: 2007  
Gen EPA ID: CAC002617429  
  
Shipment Date: 20070608  
Creation Date: 10/23/2007 18:30:06  
Receipt Date: 20070614  
Manifest ID: 002328237JJK  
Trans EPA ID: CA0000970392  
Trans Name: ENVIRONMENTAL RECOVERY SERVICES INC  
Trans 2 EPA ID: Not reported  
Trans 2 Name: Not reported  
TSDF EPA ID: CAT080013352  
Trans Name: DEMENNO KERDOON  
TSDF Alt EPA ID: Not reported  
TSDF Alt Name: Not reported  
Waste Code Description: 221 - Waste oil and mixed oil  
RCRA Code: Not reported  
Meth Code: H039 - Other Recovery Of Reclamation For Reuse Including Acid  
Regeneration, Organics Recovery Ect  
  
Quantity Tons: 0.209  
Waste Quantity: 55  
Quantity Unit: G  
Additional Code 1: Not reported  
Additional Code 2: Not reported  
Additional Code 3: Not reported  
Additional Code 4: Not reported  
Additional Code 5: Not reported

**HWTS:**

Name: CHARLES CURREY  
Address: 8358 STANDUSTRIAL ST  
Address 2: Not reported  
City,State,Zip: STANTON, CA 906802618  
EPA ID: CAC002617429  
Inactive Date: 12/04/2007  
Create Date: 06/06/2007  
Last Act Date: 12/19/2007  
Mailing Name: Not reported  
Mailing Address: 13671 RUSHMORE LN  
Mailing Address 2: Not reported  
Mailing City,State,Zip: SANTA ANA, CA 92705  
Owner Name: CHARLES CURREY  
Owner Address: 13671 RUSHMORE LN

Map ID  
Direction  
Distance  
Elevation

MAP FINDINGS

Site

Database(s)

EDR ID Number  
EPA ID Number

**CHARLES CURREY (Continued)**

**S112961919**

Owner Address 2: Not reported  
Owner City,State,Zip: SANTA ANA, CA 92705  
Contact Name: CHARLES CURREY  
Contact Address: 13671 RUSHMORE LN  
Contact Address 2: Not reported  
City,State,Zip: SANTA ANA, CA 92705

**U405**

**ABLE DEGASSING INC  
8230 PACIFIC ST  
STANTON, CA 90680**

**FINDS 1010012401  
ECHO N/A**

**< 1/8  
1 ft.**

**Site 8 of 8 in cluster U**

**Relative:  
Higher**

FINDS:  
Registry ID: 110024827669

**Actual:  
71 ft.**

Click Here:

Environmental Interest/Information System:

RCRAInfo is a national information system that supports the Resource Conservation and Recovery Act (RCRA) program through the tracking of events and activities related to facilities that generate, transport, and treat, store, or dispose of hazardous waste. RCRAInfo allows RCRA program staff to track the notification, permit, compliance, and corrective action activities required under RCRA.

[Click this hyperlink](#) while viewing on your computer to access additional FINDS: detail in the EDR Site Report.

ECHO:

Envid: 1010012401  
Registry ID: 110024827669  
DFR URL: <http://echo.epa.gov/detailed-facility-report?fid=110024827669>  
Name: ABLE DEGASSING INC  
Address: 8230 PACIFIC ST  
City,State,Zip: STANTON, CA 90680

**W406**

**SSO MEDICAL WASTE MANAGEMENT  
8101 MONROE AVE  
STANTON, CA 90680**

**RCRA-SQG 1019899696  
FINDS CAR000268276  
ECHO**

**< 1/8  
1 ft.**

**Site 26 of 26 in cluster W**

**Relative:  
Higher**

RCRA-SQG:  
Date Form Received by Agency: 2016-10-25 00:00:00.0

**Actual:  
68 ft.**

Handler Name: SSO MEDICAL WASTE MANAGEMENT  
Handler Address: 8101 MONROE AVE  
Handler City,State,Zip: STANTON, CA 90680  
EPA ID: CAR000268276  
Contact Name: JEFF E KATCHERIAN  
Contact Address: BIRCH ST  
Contact City,State,Zip: NEWPORT BEACH, CA 92660  
Contact Telephone: 949-756-9090  
Contact Fax: 929-756-9091  
Contact Email: JEFFKATCHERIAN@GMAIL.COM  
Contact Title: OPERATIONS MANAGER  
EPA Region: 09

Map ID  
Direction  
Distance  
Elevation

MAP FINDINGS

Site

Database(s)

EDR ID Number  
EPA ID Number

**SSO MEDICAL WASTE MANAGEMENT (Continued)**

**1019899696**

Land Type:	Private
Federal Waste Generator Description:	Small Quantity Generator
Non-Notifier:	Not reported
Biennial Report Cycle:	Not reported
Accessibility:	Not reported
Active Site Indicator:	Handler Activities
State District Owner:	Not reported
State District:	Not reported
Mailing Address:	BIRCH ST
Mailing City,State,Zip:	NEWPORT BEACH, CA 92660
Owner Name:	GEORGE KATHCERIAN, DVM
Owner Type:	Private
Operator Name:	SSO MEDICAL WASTE MANAGEMENT
Operator Type:	Private
Short-Term Generator Activity:	No
Importer Activity:	No
Mixed Waste Generator:	No
Transporter Activity:	Yes
Transfer Facility Activity:	Yes
Recycler Activity with Storage:	No
Small Quantity On-Site Burner Exemption:	No
Smelting Melting and Refining Furnace Exemption:	No
Underground Injection Control:	No
Off-Site Waste Receipt:	Yes
Universal Waste Indicator:	No
Universal Waste Destination Facility:	No
Federal Universal Waste:	No
Active Site Fed-Reg Treatment Storage and Disposal Facility:	Not reported
Active Site Converter Treatment storage and Disposal Facility:	Not reported
Active Site State-Reg Treatment Storage and Disposal Facility:	Not reported
Active Site State-Reg Handler:	---
Federal Facility Indicator:	Not reported
Hazardous Secondary Material Indicator:	NN
Sub-Part K Indicator:	Not reported
Commercial TSD Indicator:	No
Treatment Storage and Disposal Type:	Not reported
2018 GPRA Permit Baseline:	Not on the Baseline
2018 GPRA Renewals Baseline:	Not on the Baseline
Permit Renewals Workload Universe:	Not reported
Permit Workload Universe:	Not reported
Permit Progress Universe:	Not reported
Post-Closure Workload Universe:	Not reported
Closure Workload Universe:	Not reported
202 GPRA Corrective Action Baseline:	No
Corrective Action Workload Universe:	No
Subject to Corrective Action Universe:	No
Non-TSDFs Where RCRA CA has Been Imposed Universe:	No
TSDFs Potentially Subject to CA Under 3004 (u)/(v) Universe:	No
TSDFs Only Subject to CA under Discretionary Auth Universe:	No
Corrective Action Priority Ranking:	No NCAPS ranking
Environmental Control Indicator:	No
Institutional Control Indicator:	No
Human Exposure Controls Indicator:	N/A
Groundwater Controls Indicator:	N/A
Operating TSDF Universe:	Not reported
Full Enforcement Universe:	Not reported
Significant Non-Complier Universe:	No

Map ID  
Direction  
Distance  
Elevation

MAP FINDINGS

Site

Database(s)

EDR ID Number  
EPA ID Number

**SSO MEDICAL WASTE MANAGEMENT (Continued)**

**1019899696**

Unaddressed Significant Non-Complier Universe:	No
Addressed Significant Non-Complier Universe:	No
Significant Non-Complier With a Compliance Schedule Universe:	No
Financial Assurance Required:	Not reported
Handler Date of Last Change:	2016-12-02 12:52:40.0
Recognized Trader-Importer:	No
Recognized Trader-Exporter:	No
Importer of Spent Lead Acid Batteries:	No
Exporter of Spent Lead Acid Batteries:	No
Recycler Activity Without Storage:	Not reported
Manifest Broker:	Not reported
Sub-Part P Indicator:	No

**Hazardous Waste Summary:**

Waste Code:	D001
Waste Description:	IGNITABLE WASTE
Waste Code:	D002
Waste Description:	CORROSIVE WASTE
Waste Code:	D003
Waste Description:	REACTIVE WASTE
Waste Code:	D004
Waste Description:	ARSENIC
Waste Code:	U122
Waste Description:	FORMALDEHYDE

**Handler - Owner Operator:**

Owner/Operator Indicator:	Owner
Owner/Operator Name:	GEORGE KATHCERIAN, DVM
Legal Status:	Private
Date Became Current:	2010-12-01 00:00:00.
Date Ended Current:	Not reported
Owner/Operator Address:	4263 BIRCH STREET
Owner/Operator City,State,Zip:	NEWPORT BEACH, CA 92660
Owner/Operator Telephone:	949-500-0516
Owner/Operator Telephone Ext:	Not reported
Owner/Operator Fax:	Not reported
Owner/Operator Email:	Not reported

Owner/Operator Indicator:	Operator
Owner/Operator Name:	SSO MEDICAL WASTE MANAGEMENT
Legal Status:	Private
Date Became Current:	2010-12-01 00:00:00.
Date Ended Current:	Not reported
Owner/Operator Address:	Not reported
Owner/Operator City,State,Zip:	Not reported
Owner/Operator Telephone:	Not reported
Owner/Operator Telephone Ext:	Not reported
Owner/Operator Fax:	Not reported
Owner/Operator Email:	Not reported

Map ID  
Direction  
Distance  
Elevation

MAP FINDINGS

Site

Database(s)

EDR ID Number  
EPA ID Number

**SSO MEDICAL WASTE MANAGEMENT (Continued)**

**1019899696**

Historic Generators:

Receive Date: 2016-10-25 00:00:00.0  
Handler Name: SSO MEDICAL WASTE MANAGEMENT  
Federal Waste Generator Description: Small Quantity Generator  
State District Owner: Not reported  
Large Quantity Handler of Universal Waste: No  
Recognized Trader Importer: No  
Recognized Trader Exporter: No  
Spent Lead Acid Battery Importer: No  
Spent Lead Acid Battery Exporter: No  
Current Record: Yes  
Non Storage Recycler Activity: Not reported  
Electronic Manifest Broker: Not reported

List of NAICS Codes and Descriptions:

NAICS Code: 484230  
NAICS Description: SPECIALIZED FREIGHT (EXCEPT USED GOODS) TRUCKING, LONG-DISTANCE  
  
NAICS Code: 562111  
NAICS Description: SOLID WASTE COLLECTION  
  
NAICS Code: 562112  
NAICS Description: HAZARDOUS WASTE COLLECTION  
  
NAICS Code: 562211  
NAICS Description: HAZARDOUS WASTE TREATMENT AND DISPOSAL

Facility Has Received Notices of Violations:

Violations: No Violations Found

Evaluation Action Summary:

Evaluations: No Evaluations Found

FINDS:

Registry ID: 110070119235

Click Here:

Environmental Interest/Information System:

RCRAInfo is a national information system that supports the Resource Conservation and Recovery Act (RCRA) program through the tracking of events and activities related to facilities that generate, transport, and treat, store, or dispose of hazardous waste. RCRAInfo allows RCRA program staff to track the notification, permit, compliance, and corrective action activities required under RCRA.

[Click this hyperlink](#) while viewing on your computer to access additional FINDS: detail in the EDR Site Report.

ECHO:

Envid: 1019899696  
Registry ID: 110070119235  
DFR URL: <http://echo.epa.gov/detailed-facility-report?fid=110070119235>  
Name: SSO MEDICAL WASTE MANAGEMENT  
Address: 8101 MONROE AVE

Map ID  
Direction  
Distance  
Elevation

MAP FINDINGS

Site

Database(s)

EDR ID Number  
EPA ID Number

**SSO MEDICAL WASTE MANAGEMENT (Continued)**

**1019899696**

City,State,Zip: STANTON, CA 90680

**AD407**  
  
**< 1/8**  
**1 ft.**

**BILL MILLER**  
**8191 ELECTRIC AVENUE**  
**STANTON, CA 90680**

**HAZNET** **S112863171**  
**HWTS** **N/A**

**Site 12 of 20 in cluster AD**

**Relative:**  
**Lower**  
  
**Actual:**  
**66 ft.**

**HAZNET:**

Name: BILL MILLER  
Address: 8191 ELECTRIC AVENUE  
Address 2: Not reported  
City,State,Zip: STANTON, CA 906800000  
Contact: BILL MILLER  
Telephone: 3105986730  
Mailing Name: Not reported  
Mailing Address: 1381 MAYFIELD #141G  
  
Year: 1995  
Gepaid: CAC001049336  
TSD EPA ID: CAT080013352  
CA Waste Code: 223 - Unspecified oil-containing waste  
Disposal Method: R01 - Recycler  
Tons: 0.7089

Year: 1995  
Gepaid: CAC001049336  
TSD EPA ID: CAT080013352  
CA Waste Code: 221 - Waste oil and mixed oil  
Disposal Method: R01 - Recycler  
Tons: 0.456

Year: 1995  
Gepaid: CAC001049336  
TSD EPA ID: CAD000088252  
CA Waste Code: 181 - Other inorganic solid waste  
Disposal Method: H01 - Transfer Station  
Tons: 0.0375

Year: 1995  
Gepaid: CAC001049336  
TSD EPA ID: CAD000088252  
CA Waste Code: 513 - Empty containers less than 30 gallons  
Disposal Method: H01 - Transfer Station  
Tons: 0.15

Year: 1995  
Gepaid: CAC001049336  
TSD EPA ID: CAD000088252  
CA Waste Code: 214 - Unspecified solvent mixture  
Disposal Method: H01 - Transfer Station  
Tons: 0.28

Year: 1995  
Gepaid: CAC001049336  
TSD EPA ID: CAD000088252  
CA Waste Code: 352 - Other organic solids  
Disposal Method: H01 - Transfer Station



Map ID  
Direction  
Distance  
Elevation

MAP FINDINGS

Site

Database(s)

EDR ID Number  
EPA ID Number

**BILL MILLER (Continued)**

**S112863171**

Tons: 0.6

Year: 1995  
Gepaid: CAC001049336  
TSD EPA ID: CAD000088252  
CA Waste Code: 791 - Liquids with pH <= 2  
Disposal Method: H01 - Transfer Station  
Tons: 0.0025

Year: 1995  
Gepaid: CAC001049336  
TSD EPA ID: CAD000088252  
CA Waste Code: -  
Disposal Method: H01 - Transfer Station  
Tons: 0.417

**Additional Info:**

Year: 1995  
Gen EPA ID: CAC001049336

Shipment Date: 19950307  
Creation Date: 3/29/1996 0:00:00  
Receipt Date: 19950310  
Manifest ID: 95218908  
Trans EPA ID: CA0000035576  
Trans Name: Not reported  
Trans 2 EPA ID: Not reported  
Trans 2 Name: Not reported  
TSDF EPA ID: CAD000088252  
Trans Name: Not reported  
TSDF Alt EPA ID: Not reported  
TSDF Alt Name: Not reported  
Waste Code Description: - Not reported  
RCRA Code: D001  
Meth Code: H01 - Transfer Station  
Quantity Tons: 0.2085  
Waste Quantity: 50  
Quantity Unit: G  
Additional Code 1: Not reported  
Additional Code 2: Not reported  
Additional Code 3: Not reported  
Additional Code 4: Not reported  
Additional Code 5: Not reported

Shipment Date: 19950307  
Creation Date: 3/29/1996 0:00:00  
Receipt Date: 19950310  
Manifest ID: 95218916  
Trans EPA ID: CA0000035576  
Trans Name: Not reported  
Trans 2 EPA ID: Not reported  
Trans 2 Name: Not reported  
TSDF EPA ID: CAD000088252  
Trans Name: Not reported  
TSDF Alt EPA ID: Not reported  
TSDF Alt Name: Not reported

Map ID  
Direction  
Distance  
Elevation

MAP FINDINGS

Site

Database(s)

EDR ID Number  
EPA ID Number

**BILL MILLER (Continued)**

**S112863171**

Waste Code Description:	- Not reported
RCRA Code:	Not reported
Meth Code:	H01 - Transfer Station
Quantity Tons:	0.2085
Waste Quantity:	50
Quantity Unit:	G
Additional Code 1:	Not reported
Additional Code 2:	Not reported
Additional Code 3:	Not reported
Additional Code 4:	Not reported
Additional Code 5:	Not reported
Shipment Date:	19950307
Creation Date:	3/29/1996 0:00:00
Receipt Date:	19950310
Manifest ID:	95218908
Trans EPA ID:	CA0000035576
Trans Name:	Not reported
Trans 2 EPA ID:	Not reported
Trans 2 Name:	Not reported
TSDF EPA ID:	CAD000088252
Trans Name:	Not reported
TSDF Alt EPA ID:	Not reported
TSDF Alt Name:	Not reported
Waste Code Description:	352 - Other organic solids
RCRA Code:	Not reported
Meth Code:	H01 - Transfer Station
Quantity Tons:	0.6
Waste Quantity:	1200
Quantity Unit:	P
Additional Code 1:	Not reported
Additional Code 2:	Not reported
Additional Code 3:	Not reported
Additional Code 4:	Not reported
Additional Code 5:	Not reported
Shipment Date:	19950307
Creation Date:	3/29/1996 0:00:00
Receipt Date:	19950310
Manifest ID:	95218908
Trans EPA ID:	CA0000035576
Trans Name:	Not reported
Trans 2 EPA ID:	Not reported
Trans 2 Name:	Not reported
TSDF EPA ID:	CAD000088252
Trans Name:	Not reported
TSDF Alt EPA ID:	Not reported
TSDF Alt Name:	Not reported
Waste Code Description:	513 - Empty containers less than 30 gallons
RCRA Code:	Not reported
Meth Code:	H01 - Transfer Station
Quantity Tons:	0.15
Waste Quantity:	300
Quantity Unit:	P
Additional Code 1:	Not reported
Additional Code 2:	Not reported
Additional Code 3:	Not reported

Map ID  
Direction  
Distance  
Elevation

MAP FINDINGS

Site

Database(s)

EDR ID Number  
EPA ID Number

**BILL MILLER (Continued)**

**S112863171**

Additional Code 4:	Not reported
Additional Code 5:	Not reported
Shipment Date:	19950307
Creation Date:	3/29/1996 0:00:00
Receipt Date:	19950310
Manifest ID:	95218916
Trans EPA ID:	CA0000035576
Trans Name:	Not reported
Trans 2 EPA ID:	Not reported
Trans 2 Name:	Not reported
TSDF EPA ID:	CAD000088252
Trans Name:	Not reported
TSDF Alt EPA ID:	Not reported
TSDF Alt Name:	Not reported
Waste Code Description:	214 - Unspecified solvent mixture
RCRA Code:	D001
Meth Code:	H01 - Transfer Station
Quantity Tons:	0.18
Waste Quantity:	50
Quantity Unit:	G
Additional Code 1:	Not reported
Additional Code 2:	Not reported
Additional Code 3:	Not reported
Additional Code 4:	Not reported
Additional Code 5:	Not reported
Shipment Date:	19950307
Creation Date:	3/29/1996 0:00:00
Receipt Date:	19950310
Manifest ID:	95218908
Trans EPA ID:	CA0000035576
Trans Name:	Not reported
Trans 2 EPA ID:	Not reported
Trans 2 Name:	Not reported
TSDF EPA ID:	CAD000088252
Trans Name:	Not reported
TSDF Alt EPA ID:	Not reported
TSDF Alt Name:	Not reported
Waste Code Description:	791 - Liquids with pH < 2 792 Liquids with pH < 2 with metals
RCRA Code:	D002
Meth Code:	H01 - Transfer Station
Quantity Tons:	0.0025
Waste Quantity:	5
Quantity Unit:	P
Additional Code 1:	Not reported
Additional Code 2:	Not reported
Additional Code 3:	Not reported
Additional Code 4:	Not reported
Additional Code 5:	Not reported
Shipment Date:	19950307
Creation Date:	3/29/1996 0:00:00
Receipt Date:	19950310
Manifest ID:	95218916
Trans EPA ID:	CA0000035576
Trans Name:	Not reported

Map ID  
Direction  
Distance  
Elevation

MAP FINDINGS

Site

Database(s)

EDR ID Number  
EPA ID Number

**BILL MILLER (Continued)**

**S112863171**

Trans 2 EPA ID:	Not reported
Trans 2 Name:	Not reported
TSDF EPA ID:	CAD000088252
Trans Name:	Not reported
TSDF Alt EPA ID:	Not reported
TSDF Alt Name:	Not reported
Waste Code Description:	214 - Unspecified solvent mixture
RCRA Code:	D001
Meth Code:	H01 - Transfer Station
Quantity Tons:	0.1
Waste Quantity:	200
Quantity Unit:	P
Additional Code 1:	Not reported
Additional Code 2:	Not reported
Additional Code 3:	Not reported
Additional Code 4:	Not reported
Additional Code 5:	Not reported
Shipment Date:	19950307
Creation Date:	3/29/1996 0:00:00
Receipt Date:	19950310
Manifest ID:	95218916
Trans EPA ID:	CA0000035576
Trans Name:	Not reported
Trans 2 EPA ID:	Not reported
Trans 2 Name:	Not reported
TSDF EPA ID:	CAD000088252
Trans Name:	Not reported
TSDF Alt EPA ID:	Not reported
TSDF Alt Name:	Not reported
Waste Code Description:	181 - Other inorganic solid waste Organics
RCRA Code:	Not reported
Meth Code:	H01 - Transfer Station
Quantity Tons:	0.0375
Waste Quantity:	75
Quantity Unit:	P
Additional Code 1:	Not reported
Additional Code 2:	Not reported
Additional Code 3:	Not reported
Additional Code 4:	Not reported
Additional Code 5:	Not reported
Shipment Date:	19950203
Creation Date:	3/29/1996 0:00:00
Receipt Date:	19950206
Manifest ID:	95218810
Trans EPA ID:	CA0000035576
Trans Name:	Not reported
Trans 2 EPA ID:	Not reported
Trans 2 Name:	Not reported
TSDF EPA ID:	CAT080013352
Trans Name:	Not reported
TSDF Alt EPA ID:	CAT080013352
TSDF Alt Name:	Not reported
Waste Code Description:	223 - Unspecified oil-containing waste
RCRA Code:	Not reported
Meth Code:	R01 - Recycler

Map ID  
Direction  
Distance  
Elevation

MAP FINDINGS

Site

Database(s)

EDR ID Number  
EPA ID Number

**BILL MILLER (Continued)**

**S112863171**

Quantity Tons: 0.7089  
Waste Quantity: 170  
Quantity Unit: G  
Additional Code 1: Not reported  
Additional Code 2: Not reported  
Additional Code 3: Not reported  
Additional Code 4: Not reported  
Additional Code 5: Not reported  
  
Shipment Date: 19950131  
Creation Date: 3/29/1996 0:00:00  
Receipt Date: 19950131  
Manifest ID: 93493196  
Trans EPA ID: CA0000035576  
Trans Name: Not reported  
Trans 2 EPA ID: Not reported  
Trans 2 Name: Not reported  
TSDF EPA ID: CAT080013352  
Trans Name: Not reported  
TSDF Alt EPA ID: CAT080013352  
TSDF Alt Name: Not reported  
Waste Code Description: 221 - Waste oil and mixed oil  
RCRA Code: Not reported  
Meth Code: R01 - Recycler  
Quantity Tons: 0.456  
Waste Quantity: 120  
Quantity Unit: G  
Additional Code 1: Not reported  
Additional Code 2: Not reported  
Additional Code 3: Not reported  
Additional Code 4: Not reported  
Additional Code 5: Not reported

**HWTS:**

Name: BILL MILLER  
Address: 8191 ELECTRIC AVENUE  
Address 2: Not reported  
City,State,Zip: STANTON, CA 906800000  
EPA ID: CAC001049336  
Inactive Date: 10/25/2000  
Create Date: 01/25/1995  
Last Act Date: 10/25/2000  
Mailing Name: Not reported  
Mailing Address: 1381 MAYFIELD #141G  
Mailing Address 2: Not reported  
Mailing City,State,Zip: SEAL BEACH, CA 907400000  
Owner Name: BILL MILLER  
Owner Address: 1381 MAYFIELD #141G  
Owner Address 2: Not reported  
Owner City,State,Zip: SEAL BEACH, CA 907400000  
Contact Name: BILL MILLER  
Contact Address: 1381 MAYFIELD #141G  
Contact Address 2: Not reported  
City,State,Zip: SEAL BEACH, CA 907400000

Map ID  
Direction  
Distance  
Elevation

MAP FINDINGS

EDR ID Number  
EPA ID Number

**Z408** **SOUTHERN CALIFORNIA EDISON - BARRE PEAKER FACILITY** **FINDS** **1023711358**  
**< 1/8** **10670 DALE AVE** **ECHO** **N/A**  
**1 ft.** **STANTON, CA 90680**

**Site 8 of 13 in cluster Z**

**Relative:**  
**Higher**

**FINDS:**  
Registry ID: 110070124288

**Actual:**  
**72 ft.**

Click Here:

Environmental Interest/Information System:

RCRAInfo is a national information system that supports the Resource Conservation and Recovery Act (RCRA) program through the tracking of events and activities related to facilities that generate, transport, and treat, store, or dispose of hazardous waste. RCRAInfo allows RCRA program staff to track the notification, permit, compliance, and corrective action activities required under RCRA.

HAZARDOUS WASTE BIENNIAL REPORTER

[Click this hyperlink](#) while viewing on your computer to access additional FINDS: detail in the EDR Site Report.

**ECHO:**

Envid: 1023711358  
Registry ID: 110070124288  
DFR URL: <http://echo.epa.gov/detailed-facility-report?fid=110070124288>  
Name: SOUTHERN CALIFORNIA EDISON - BARRE PEAKER FACILITY  
Address: 10670 DALE AVE  
City,State,Zip: STANTON, CA 90680

**R409** **PARTS UNLIMITED** **NPDES** **S112832649**  
**< 1/8** **10731 CHESTNUT AVE** **CIWQS** **N/A**  
**1 ft.** **STANTON, CA 90680**

**Site 12 of 19 in cluster R**

**Relative:**  
**Higher**

**NPDES:**  
Name: PARTS UNLIMITED  
Address: 10731 CHESTNUT AVE  
City,State,Zip: STANTON, CA 90860  
Facility Status: Not reported  
NPDES Number: Not reported  
Region: Not reported  
Agency Number: Not reported  
Regulatory Measure ID: Not reported  
Place ID: Not reported  
Order Number: Not reported  
WDID: 8 30IN602274  
Regulatory Measure Type: Industrial  
Program Type: Not reported  
Adoption Date Of Regulatory Measure: Not reported  
Effective Date Of Regulatory Measure: Not reported  
Termination Date Of Regulatory Measure: Not reported  
Expiration Date Of Regulatory Measure: Not reported  
Discharge Address: Not reported  
Discharge Name: Not reported  
Discharge City: Not reported  
Discharge State: Not reported  
Discharge Zip: Not reported  
Status: No Action Required

**Actual:**  
**68 ft.**

Map ID  
Direction  
Distance  
Elevation

MAP FINDINGS

Site

Database(s)

EDR ID Number  
EPA ID Number

**PARTS UNLIMITED (Continued)**

**S112832649**

Status Date: 11/21/2012  
Operator Name: Parts Unlimited  
Operator Address: 10731 Chestnut Ave  
Operator City: Stanton  
Operator State: California  
Operator Zip: 90860

CIWQS:

Name: PARTS UNLIMITED  
Address: 10731 CHESTNUT AVE  
City,State,Zip: STANTON, CA 90680  
Agency: Junk is Money Inc  
Agency Address: 10731 Chestnut Ave, Stanton, CA 90680  
Place/Project Type: Industrial - Motor Vehicle Parts, Used  
SIC/NAICS: 5015  
Region: 8  
Program: INDSTW  
Regulatory Measure Status: Terminated  
Regulatory Measure Type: Storm water industrial  
Order Number: 2014-0057-DWQ  
WDID: 8 30I024024  
NPDES Number: CAS000001  
Adoption Date: Not reported  
Effective Date: 01/23/2013  
Termination Date: 11/15/2015  
Expiration/Review Date: Not reported  
Design Flow: Not reported  
Major/Minor: Not reported  
Complexity: Not reported  
TTWQ: Not reported  
Enforcement Actions within 5 years: 1  
Violations within 5 years: 1  
Latitude: 33.80597  
Longitude: -117.99213

R410

**10731 CHESTNUT AVENUE  
STANTON, CA**

**CHMIRS S123297520  
N/A**

< 1/8  
1 ft.

**Site 13 of 19 in cluster R**

**Relative:  
Higher**

CHMIRS:

**Actual:  
68 ft.**

Name: Not reported  
Address: 10731 CHESTNUT AVENUE  
City,State,Zip: STANTON, CA  
OES Incident Number: 18-4332  
OES notification: 06/30/2018  
OES Date: Not reported  
OES Time: Not reported  
**Date Completed: Not reported**  
Property Use: Not reported  
Agency Id Number: Not reported  
Agency Incident Number: Not reported  
Time Notified: Not reported  
Time Completed: Not reported  
Surrounding Area: Not reported  
Estimated Temperature: Not reported

Map ID  
Direction  
Distance  
Elevation

MAP FINDINGS

Site

Database(s)

EDR ID Number  
EPA ID Number

(Continued)

S123297520

Property Management:	Not reported
More Than Two Substances Involved?:	Not reported
Resp Agency Personel # Of Decontaminated:	Not reported
Responding Agency Personel # Of Injuries:	Not reported
Responding Agency Personel # Of Fatalities:	Not reported
Others Number Of Decontaminated:	Not reported
Others Number Of Injuries:	Not reported
Others Number Of Fatalities:	Not reported
Vehicle Make/year:	Not reported
Vehicle License Number:	Not reported
Vehicle State:	Not reported
Vehicle Id Number:	Not reported
CA DOT PUC/ICC Number:	Not reported
Company Name:	Not reported
Reporting Officer Name/ID:	Not reported
Report Date:	Not reported
Facility Telephone:	Not reported
Waterway Involved:	No
Waterway:	None
Spill Site:	Merchant/Business
Cleanup By:	Unknown
Containment:	Not reported
What Happened:	Not reported
Type:	Not reported
Measure:	Not reported
Other:	Not reported
Type:	PETROLEUM
Measure:	N/A
Other:	Not reported
Date/Time:	700
Year:	2018
Agency:	NRC
Incident Date:	06/30/2018
Admin Agency:	Orange County Emergency Management Division
Amount:	Not reported
Contained:	Stopped,Contained
Site Type:	None
E Date:	Not reported
Substance:	Oil, unknown
Quantity Released:	Unknown
Unknown:	Not reported
Substance #2:	Not reported
Substance #3:	Not reported
Evacuations:	Not reported
Number of Injuries:	Not reported
Number of Fatalities:	Not reported
#1 Pipeline:	No
#2 Pipeline:	No
#3 Pipeline:	No
#1 Vessel >= 300 Tons:	No
#2 Vessel >= 300 Tons:	No
#3 Vessel >= 300 Tons:	No
Evacs:	No
Injuries:	No
Fatals:	No
Comments:	Not reported
Description:	Per NRC #1216887, "Caller states an unknown oil



Map ID  
Direction  
Distance  
Elevation

MAP FINDINGS

Site

Database(s)

EDR ID Number  
EPA ID Number

(Continued)

S123297520

discharged from an unknown source at the responsible party's property and a large amount impacted the street." ADDITIONAL INFORMATION: Caller states when it rains the oil could impact nearby storm drains AFFECTED MEDIUM: Land, Street

M411 QUICK SAND SANDBLASTING & META  
8358 STANDUSTRIAL  
< 1/8 STANTON, CA 90680  
1 ft.

EMI S106837864  
N/A

Site 34 of 40 in cluster M

Relative:  
Higher

EMI:

Actual:  
72 ft.

Name: QUICK SAND SANDBLASTING & META  
Address: 8358 STANDUSTRIAL  
City,State,Zip: STANTON, CA 90680  
Year: 1990  
County Code: 30  
Air Basin: SC  
Facility ID: 19516  
Air District Name: SC  
SIC Code: 3471  
Air District Name: SOUTH COAST AQMD  
Community Health Air Pollution Info System: Not reported  
Consolidated Emission Reporting Rule: Not reported  
Total Organic Hydrocarbon Gases Tons/Yr: 0  
Reactive Organic Gases Tons/Yr: 0  
Carbon Monoxide Emissions Tons/Yr: 0  
NOX - Oxides of Nitrogen Tons/Yr: 0  
SOX - Oxides of Sulphur Tons/Yr: 0  
Particulate Matter Tons/Yr: 0  
Part. Matter 10 Micrometers and Smllr Tons/Yr:0

Z412 SOUTHERN CALIFORNIA EDISON BARRE PEAKER FACILITY  
10670 DALE AVE  
< 1/8 STANTON, CA 90680  
1 ft.

RCRA-LQG 1023674953  
CAP000273664

Site 9 of 13 in cluster Z

Relative:  
Higher

RCRA-LQG:

Actual:  
72 ft.

Date Form Received by Agency: 2017-06-27 00:00:00.0  
Handler Name: SOUTHERN CALIFORNIA EDISON BARRE PEAKER FACILITY  
Handler Address: 10670 DALE AVE  
Handler City,State,Zip: STANTON, CA 90680  
EPA ID: CAP000273664  
Contact Name: MICHAEL B WEINBERGER  
Contact Address: PO BOX 800  
Contact City,State,Zip: ROSEMEAD, CA 91770  
Contact Telephone: 626-302-4535  
Contact Fax: Not reported  
Contact Email: MICHAEL.B.WEINBERGER@SCE.COM  
Contact Title: TECHNICAL SPECIALIST  
EPA Region: 09  
Land Type: Private  
Federal Waste Generator Description: Large Quantity Generator  
Non-Notifier: Not reported

Map ID  
Direction  
Distance  
Elevation

MAP FINDINGS

Site

Database(s)

EDR ID Number  
EPA ID Number

**SOUTHERN CALIFORNIA EDISON BARRE PEAKER FACILITY (Continued)**

**1023674953**

Biennial Report Cycle:	Not reported
Accessibility:	Not reported
Active Site Indicator:	Handler Activities
State District Owner:	Not reported
State District:	Not reported
Mailing Address:	PO BOX 800
Mailing City,State,Zip:	ROSEMEAD, CA 91770
Owner Name:	SOUTHERN CALIFORNIA EDISON
Owner Type:	Private
Operator Name:	SOUTHERN CALIFORNIA EDISON
Operator Type:	Private
Short-Term Generator Activity:	Yes
Importer Activity:	No
Mixed Waste Generator:	No
Transporter Activity:	No
Transfer Facility Activity:	No
Recycler Activity with Storage:	No
Small Quantity On-Site Burner Exemption:	No
Smelting Melting and Refining Furnace Exemption:	No
Underground Injection Control:	No
Off-Site Waste Receipt:	No
Universal Waste Indicator:	No
Universal Waste Destination Facility:	No
Federal Universal Waste:	No
Active Site Fed-Reg Treatment Storage and Disposal Facility:	Not reported
Active Site Converter Treatment storage and Disposal Facility:	Not reported
Active Site State-Reg Treatment Storage and Disposal Facility:	Not reported
Active Site State-Reg Handler:	---
Federal Facility Indicator:	Not reported
Hazardous Secondary Material Indicator:	NN
Sub-Part K Indicator:	Not reported
Commercial TSD Indicator:	No
Treatment Storage and Disposal Type:	Not reported
2018 GPRA Permit Baseline:	Not on the Baseline
2018 GPRA Renewals Baseline:	Not on the Baseline
Permit Renewals Workload Universe:	Not reported
Permit Workload Universe:	Not reported
Permit Progress Universe:	Not reported
Post-Closure Workload Universe:	Not reported
Closure Workload Universe:	Not reported
202 GPRA Corrective Action Baseline:	No
Corrective Action Workload Universe:	No
Subject to Corrective Action Universe:	No
Non-TSDFs Where RCRA CA has Been Imposed Universe:	No
TSDFs Potentially Subject to CA Under 3004 (u)/(v) Universe:	No
TSDFs Only Subject to CA under Discretionary Auth Universe:	No
Corrective Action Priority Ranking:	No NCAPS ranking
Environmental Control Indicator:	No
Institutional Control Indicator:	No
Human Exposure Controls Indicator:	N/A
Groundwater Controls Indicator:	N/A
Operating TSDF Universe:	Not reported
Full Enforcement Universe:	Not reported
Significant Non-Complier Universe:	No
Unaddressed Significant Non-Complier Universe:	No
Addressed Significant Non-Complier Universe:	No
Significant Non-Complier With a Compliance Schedule Universe:	No

Map ID  
Direction  
Distance  
Elevation

MAP FINDINGS

Site

Database(s)

EDR ID Number  
EPA ID Number

**SOUTHERN CALIFORNIA EDISON BARRE PEAKER FACILITY (Continued)**

**1023674953**

Financial Assurance Required:	Not reported
Handler Date of Last Change:	2017-07-11 12:35:35.0
Recognized Trader-Importer:	No
Recognized Trader-Exporter:	No
Importer of Spent Lead Acid Batteries:	No
Exporter of Spent Lead Acid Batteries:	No
Recycler Activity Without Storage:	Not reported
Manifest Broker:	Not reported
Sub-Part P Indicator:	No

**Hazardous Waste Summary:**

Waste Code:	D002
Waste Description:	CORROSIVE WASTE

**Handler - Owner Operator:**

Owner/Operator Indicator:	Owner
Owner/Operator Name:	SOUTHERN CALIFORNIA EDISON
Legal Status:	Private
Date Became Current:	2007-01-01 00:00:00.
Date Ended Current:	Not reported
Owner/Operator Address:	PO BOX 800
Owner/Operator City,State,Zip:	ROSEMEAD, CA 91770
Owner/Operator Telephone:	626-302-1212
Owner/Operator Telephone Ext:	Not reported
Owner/Operator Fax:	Not reported
Owner/Operator Email:	Not reported

Owner/Operator Indicator:	Operator
Owner/Operator Name:	SOUTHERN CALIFORNIA EDISON
Legal Status:	Private
Date Became Current:	2007-01-01 00:00:00.
Date Ended Current:	Not reported
Owner/Operator Address:	Not reported
Owner/Operator City,State,Zip:	Not reported
Owner/Operator Telephone:	Not reported
Owner/Operator Telephone Ext:	Not reported
Owner/Operator Fax:	Not reported
Owner/Operator Email:	Not reported

**Historic Generators:**

Receive Date:	2017-06-27 00:00:00.0
Handler Name:	SOUTHERN CALIFORNIA EDISON BARRE PEAKER FACILITY
Federal Waste Generator Description:	Large Quantity Generator
State District Owner:	Not reported
Large Quantity Handler of Universal Waste:	No
Recognized Trader Importer:	No
Recognized Trader Exporter:	No
Spent Lead Acid Battery Importer:	No
Spent Lead Acid Battery Exporter:	No
Current Record:	Yes
Non Storage Recycler Activity:	Not reported
Electronic Manifest Broker:	Not reported

**List of NAICS Codes and Descriptions:**

Map ID  
Direction  
Distance  
Elevation

MAP FINDINGS

Site

Database(s)

EDR ID Number  
EPA ID Number

**SOUTHERN CALIFORNIA EDISON BARRE PEAKER FACILITY (Continued)**

**1023674953**

NAICS Code: 221112  
NAICS Description: FOSSIL FUEL ELECTRIC POWER GENERATION

Facility Has Received Notices of Violations:  
Violations: No Violations Found

Evaluation Action Summary:  
Evaluations: No Evaluations Found

**AA413 CITY OF STANTON DEPT OF PUBLIC WORKS**  
**8100 PACIFIC**  
**< 1/8 STANTON, CA 90680**  
**1 ft.**

**HAZNET S113464503**  
**HWTS N/A**

**Site 8 of 9 in cluster AA**

**Relative:**  
**Higher**  
**Actual:**  
**69 ft.**

HAZNET:  
Name: CITY OF STANTON DEPT OF PUBLIC WORKS  
Address: 8100 PACIFIC  
Address 2: Not reported  
City,State,Zip: STANTON, CA 90680  
Contact: QUANG LE  
Telephone: 7148904234  
Mailing Name: Not reported  
Mailing Address: 8100 PACIFIC  
  
Year: 2010  
Gepaid: CAC002660689  
TSD EPA ID: CAT080013352  
CA Waste Code: 221 - Waste oil and mixed oil  
Disposal Method: H039 - Other Recovery Of Reclamation For Reuse Including Acid  
Regeneration, Organics Recovery Ect  
Tons: 0.133  
  
Year: 2010  
Gepaid: CAC002660689  
TSD EPA ID: CAT080013352  
CA Waste Code: 213 - Hydrocarbon solvents (benzene, hexane, Stoddard, Etc.)  
Disposal Method: H061 - Fuel Blending Prior To Energy Recovery At Another Site  
Tons: 0.06255  
  
Year: 2010  
Gepaid: CAC002660689  
TSD EPA ID: CAT080013352  
CA Waste Code: 223 - Unspecified oil-containing waste  
Disposal Method: H101 - Sludge Treatment And/Or Dewatering  
Tons: 0.02085

Additional Info:  
Year: 2010  
Gen EPA ID: CAC002660689  
  
Shipment Date: 20101210  
Creation Date: 2/23/2011 18:30:08  
Receipt Date: 20101220

Map ID  
Direction  
Distance  
Elevation

MAP FINDINGS

Site

Database(s)

EDR ID Number  
EPA ID Number

**CITY OF STANTON DEPT OF PUBLIC WORKS (Continued)**

**S113464503**

Manifest ID: 006288328JJJ  
Trans EPA ID: CAL000342284  
Trans Name: ENVIRONMENTAL TRANSPORTATION SERVICES INC  
Trans 2 EPA ID: Not reported  
Trans 2 Name: Not reported  
TSDF EPA ID: CAT080013352  
Trans Name: DEMENNO KERDOON  
TSDF Alt EPA ID: Not reported  
TSDF Alt Name: Not reported  
Waste Code Description: 213 - Hydrocarbon solvents (benzene, hexane, Stoddard, etc.  
RCRA Code: D001  
Meth Code: H061 - Fuel Blending Prior To Energy Recovery At Another Site  
Quantity Tons: 0.02085  
Waste Quantity: 5  
Quantity Unit: G  
Additional Code 1: Not reported  
Additional Code 2: Not reported  
Additional Code 3: Not reported  
Additional Code 4: Not reported  
Additional Code 5: Not reported

Shipment Date: 20101209  
Creation Date: 2/23/2011 18:30:08  
Receipt Date: 20101215  
Manifest ID: 006288339JJJ  
Trans EPA ID: CAL000342284  
Trans Name: ENVIRONMENTAL TRANSPORTATION SERVICES  
Trans 2 EPA ID: Not reported  
Trans 2 Name: Not reported  
TSDF EPA ID: CAT080013352  
Trans Name: DEMENNO KERDOON  
TSDF Alt EPA ID: Not reported  
TSDF Alt Name: Not reported  
Waste Code Description: 223 - Unspecified oil-containing waste  
RCRA Code: Not reported  
Meth Code: H101 - Sludge Treatment And/Or Dewatering  
Quantity Tons: 0.02085  
Waste Quantity: 5  
Quantity Unit: G  
Additional Code 1: Not reported  
Additional Code 2: Not reported  
Additional Code 3: Not reported  
Additional Code 4: Not reported  
Additional Code 5: Not reported

Shipment Date: 20101209  
Creation Date: 2/23/2011 18:30:08  
Receipt Date: 20101215  
Manifest ID: 006288339JJJ  
Trans EPA ID: CAL000342284  
Trans Name: ENVIRONMENTAL TRANSPORTATION SERVICES  
Trans 2 EPA ID: Not reported  
Trans 2 Name: Not reported  
TSDF EPA ID: CAT080013352  
Trans Name: DEMENNO KERDOON  
TSDF Alt EPA ID: Not reported  
TSDF Alt Name: Not reported

Map ID  
Direction  
Distance  
Elevation

MAP FINDINGS

Site

Database(s)

EDR ID Number  
EPA ID Number

**CITY OF STANTON DEPT OF PUBLIC WORKS (Continued)**

**S113464503**

Waste Code Description:	221 - Waste oil and mixed oil
RCRA Code:	Not reported
Meth Code:	H039 - Other Recovery Of Reclamation For Reuse Including Acid Regeneration, Organics Recovery Ect
Quantity Tons:	0.019
Waste Quantity:	5
Quantity Unit:	G
Additional Code 1:	Not reported
Additional Code 2:	Not reported
Additional Code 3:	Not reported
Additional Code 4:	Not reported
Additional Code 5:	Not reported
Shipment Date:	20101209
Creation Date:	2/23/2011 18:30:08
Receipt Date:	20101215
Manifest ID:	006288339JJK
Trans EPA ID:	CAL000342284
Trans Name:	ENVIRONMENTAL TRANSPORTATION SERVICES
Trans 2 EPA ID:	Not reported
Trans 2 Name:	Not reported
TSDf EPA ID:	CAT080013352
Trans Name:	DEMENNO KERDOON
TSDf Alt EPA ID:	Not reported
TSDf Alt Name:	Not reported
Waste Code Description:	213 - Hydrocarbon solvents (benzene, hexane, Stoddard, etc.
RCRA Code:	D001
Meth Code:	H061 - Fuel Blending Prior To Energy Recovery At Another Site
Quantity Tons:	0.0417
Waste Quantity:	10
Quantity Unit:	G
Additional Code 1:	Not reported
Additional Code 2:	Not reported
Additional Code 3:	Not reported
Additional Code 4:	Not reported
Additional Code 5:	Not reported
Shipment Date:	20101209
Creation Date:	2/23/2011 18:30:08
Receipt Date:	20101215
Manifest ID:	006288339JJK
Trans EPA ID:	CAL000342284
Trans Name:	ENVIRONMENTAL TRANSPORTATION SERVICES
Trans 2 EPA ID:	Not reported
Trans 2 Name:	Not reported
TSDf EPA ID:	CAT080013352
Trans Name:	DEMENNO KERDOON
TSDf Alt EPA ID:	Not reported
TSDf Alt Name:	Not reported
Waste Code Description:	221 - Waste oil and mixed oil
RCRA Code:	Not reported
Meth Code:	H039 - Other Recovery Of Reclamation For Reuse Including Acid Regeneration, Organics Recovery Ect
Quantity Tons:	0.114
Waste Quantity:	30
Quantity Unit:	G
Additional Code 1:	Not reported

Map ID  
Direction  
Distance  
Elevation

MAP FINDINGS

Site

Database(s)

EDR ID Number  
EPA ID Number

**CITY OF STANTON DEPT OF PUBLIC WORKS (Continued)**

**S113464503**

Additional Code 2: Not reported  
Additional Code 3: Not reported  
Additional Code 4: Not reported  
Additional Code 5: Not reported

**HWTS:**

Name: CITY OF STANTON DEPT OF PUBLIC WORKS  
Address: 8100 PACIFIC  
Address 2: Not reported  
City,State,Zip: STANTON, CA 90680  
EPA ID: CAC002660689  
Inactive Date: 06/07/2011  
Create Date: 12/08/2010  
Last Act Date: 12/08/2010  
Mailing Name: Not reported  
Mailing Address: 8100 PACIFIC  
Mailing Address 2: Not reported  
Mailing City,State,Zip: STANTON, CA 90680  
Owner Name: CITY OF STANTON DEPT OF PUBLIC WORK  
Owner Address: 8100 PACIFIC  
Owner Address 2: Not reported  
Owner City,State,Zip: STANTON, CA 90680  
Contact Name: QUANG LE  
Contact Address: 8100 PACIFIC  
Contact Address 2: Not reported  
City,State,Zip: STANTON, CA 90680

**L414**

**COUCH & PHILLIPPI  
10680 FERN AVE  
STANTON, CA**

**RGA LUST**

**S114607144  
N/A**

**< 1/8  
1 ft.**

**Site 24 of 25 in cluster L**

**Relative:  
Higher**

**RGA LUST:**

**Actual:  
71 ft.**

Name: COUCH & PHILLIPPI  
Address: 10680 FERN AVE  
City: STANTON  
State: STANTON  
2002 COUCH & PHILLIPPI 10680 FERN AVE  
Name: COUCH & PHILLIPPI  
Address: 10680 FERN AVE  
City: STANTON  
State: STANTON  
2001 COUCH & PHILLIPPI 10680 FERN AVE

**X415**

**8251 MONROE STE #1, NEAR WELDING TABLE  
STANTON, CA 90680**

**CHMIRS**

**S105641855  
N/A**

**< 1/8  
1 ft.**

**Site 15 of 15 in cluster X**

**Relative:  
Higher**

**CHMIRS:**

**Actual:  
69 ft.**

Name: Not reported  
Address: 8251 MONROE STE #1, NEAR WELDING TABLE  
City,State,Zip: STANTON, CA 90680  
OES Incident Number: 06835

Map ID  
Direction  
Distance  
Elevation

MAP FINDINGS

Site

Database(s)

EDR ID Number  
EPA ID Number

(Continued)

S105641855

OES notification:	Not reported
OES Date:	2/16/1995
OES Time:	02:12:59 PM
<b>Date Completed:</b>	<b>Not reported</b>
Property Use:	Not reported
Agency Id Number:	Not reported
Agency Incident Number:	Not reported
Time Notified:	Not reported
Time Completed:	Not reported
Surrounding Area:	Not reported
Estimated Temperature:	Not reported
Property Management:	Not reported
More Than Two Substances Involved?:	Not reported
Resp Agency Personel # Of Decontaminated:	Not reported
Responding Agency Personel # Of Injuries:	Not reported
Responding Agency Personel # Of Fatalities:	Not reported
Others Number Of Decontaminated:	Not reported
Others Number Of Injuries:	Not reported
Others Number Of Fatalities:	Not reported
Vehicle Make/year:	Not reported
Vehicle License Number:	Not reported
Vehicle State:	Not reported
Vehicle Id Number:	Not reported
CA DOT PUC/ICC Number:	Not reported
Company Name:	Not reported
Reporting Officer Name/ID:	Not reported
Report Date:	Not reported
Facility Telephone:	Not reported
Waterway Involved:	YES
Waterway:	Not reported
Spill Site:	Not reported
Cleanup By:	flores fab-weld
Containment:	Not reported
What Happened:	Not reported
Type:	CHEMICAL
Measure:	Not reported
Other:	Not reported
Date/Time:	Not reported
Year:	1995
Agency:	flores fab-weld
Incident Date:	1930/15feb95
Admin Agency:	Not reported
Amount:	12 oz
Contained:	NO
Site Type:	OTHER
E Date:	Not reported
Substance:	laquer thinner
Unknown:	Not reported
Substance #2:	Not reported
Substance #3:	Not reported
Evacuations:	NO
Number of Injuries:	NO
Number of Fatalities:	NO
#1 Pipeline:	Not reported
#2 Pipeline:	Not reported
#3 Pipeline:	Not reported
#1 Vessel >= 300 Tons:	Not reported



Map ID  
Direction  
Distance  
Elevation

MAP FINDINGS

Site

Database(s)

EDR ID Number  
EPA ID Number

(Continued)

S105641855

#2 Vessel >= 300 Tons:	Not reported
#3 Vessel >= 300 Tons:	Not reported
Evacs:	Not reported
Injuries:	Not reported
Fatals:	Not reported
Comments:	Not reported
Description:	short in electrical cord caused laquer thinner to catch on fire

V416  
< 1/8  
1 ft.

**FORMER LIBERTY CABINETS**  
**8091 PACIFIC ST**  
**STANTON, CA 92680**

**Site 7 of 9 in cluster V**

**Orange Co. Industrial Site**    **S112206176**  
**N/A**

**Relative:**    Orange Co. Industrial Site:  
**Higher**       Name:            FORMER LIBERTY CABINETS  
**Actual:**       Address:           8091 PACIFIC ST  
**69 ft.**           City,State,Zip:   STANTON, CA 92680  
                 Case ID:           12IC011  
                 Record ID:       RO0003587  
                 Current Status:   CLOSED 1/17/2014  
                 Closure Type:    Closure certification issued  
                 Released Chemical: DATA NOT ENTERED, SEE FILE

AC417  
< 1/8  
1 ft.

**MOBILE FLEET LUB**  
**8170 ELECTRIC**  
**STANTON, CA 90680**

**Site 26 of 26 in cluster AC**

**RCRA-SQG**    **1000254233**  
**FINDS**       **CAD981658925**  
**ECHO**  
**HAZNET**  
**HWTS**

**Relative:**    RCRA-SQG:  
**Lower**       Date Form Received by Agency:    1986-11-10 00:00:00.0  
**Actual:**       Handler Name:            MOBILE FLEET LUB  
**67 ft.**           Handler Address:       8170 ELECTRIC  
                 Handler City,State,Zip:   STANTON, CA 90680  
                 EPA ID:            CAD981658925  
                 Contact Name:       ENVIRONMENTAL MANAGER  
                 Contact Address:    8170 ELECTRIC  
                 Contact City,State,Zip:   STANTON, CA 90680  
                 Contact Telephone:   714-826-2090  
                 Contact Fax:       Not reported  
                 Contact Email:      Not reported  
                 Contact Title:       Not reported  
                 EPA Region:       09  
                 Land Type:        Other  
                 Federal Waste Generator Description: Small Quantity Generator  
                 Non-Notifier:     Not reported  
                 Biennial Report Cycle: Not reported  
                 Accessibility:      Not reported  
                 Active Site Indicator: Handler Activities  
                 State District Owner: CA  
                 State District:    4  
                 Mailing Address:    PO BOX 8657  
                 Mailing City,State,Zip: ANAHEIM, CA 92802  
                 Owner Name:        BURO SIDNEY OWNER

Map ID  
Direction  
Distance  
Elevation

MAP FINDINGS

Site

Database(s)

EDR ID Number  
EPA ID Number

**MOBILE FLEET LUB (Continued)**

**1000254233**

Owner Type:	Private
Operator Name:	NOT REQUIRED
Operator Type:	Private
Short-Term Generator Activity:	No
Importer Activity:	No
Mixed Waste Generator:	No
Transporter Activity:	No
Transfer Facility Activity:	No
Recycler Activity with Storage:	No
Small Quantity On-Site Burner Exemption:	No
Smelting Melting and Refining Furnace Exemption:	No
Underground Injection Control:	No
Off-Site Waste Receipt:	No
Universal Waste Indicator:	No
Universal Waste Destination Facility:	No
Federal Universal Waste:	No
Active Site Fed-Reg Treatment Storage and Disposal Facility:	Not reported
Active Site Converter Treatment storage and Disposal Facility:	Not reported
Active Site State-Reg Treatment Storage and Disposal Facility:	Not reported
Active Site State-Reg Handler:	---
Federal Facility Indicator:	Not reported
Hazardous Secondary Material Indicator:	NN
Sub-Part K Indicator:	Not reported
Commercial TSD Indicator:	No
Treatment Storage and Disposal Type:	Not reported
2018 GPRA Permit Baseline:	Not on the Baseline
2018 GPRA Renewals Baseline:	Not on the Baseline
Permit Renewals Workload Universe:	Not reported
Permit Workload Universe:	Not reported
Permit Progress Universe:	Not reported
Post-Closure Workload Universe:	Not reported
Closure Workload Universe:	Not reported
202 GPRA Corrective Action Baseline:	No
Corrective Action Workload Universe:	No
Subject to Corrective Action Universe:	No
Non-TSDFs Where RCRA CA has Been Imposed Universe:	No
TSDFs Potentially Subject to CA Under 3004 (u)/(v) Universe:	No
TSDFs Only Subject to CA under Discretionary Auth Universe:	No
Corrective Action Priority Ranking:	No NCAPS ranking
Environmental Control Indicator:	No
Institutional Control Indicator:	No
Human Exposure Controls Indicator:	N/A
Groundwater Controls Indicator:	N/A
Operating TSDF Universe:	Not reported
Full Enforcement Universe:	Not reported
Significant Non-Complier Universe:	No
Unaddressed Significant Non-Complier Universe:	No
Addressed Significant Non-Complier Universe:	No
Significant Non-Complier With a Compliance Schedule Universe:	No
Financial Assurance Required:	Not reported
Handler Date of Last Change:	2002-06-27 03:28:11.0
Recognized Trader-Importer:	No
Recognized Trader-Exporter:	No
Importer of Spent Lead Acid Batteries:	No
Exporter of Spent Lead Acid Batteries:	No
Recycler Activity Without Storage:	Not reported
Manifest Broker:	Not reported

Map ID  
Direction  
Distance  
Elevation

MAP FINDINGS

Site

Database(s)

EDR ID Number  
EPA ID Number

**MOBILE FLEET LUB (Continued)**

**1000254233**

Sub-Part P Indicator: No

Handler - Owner Operator:

Owner/Operator Indicator:	Operator
Owner/Operator Name:	NOT REQUIRED
Legal Status:	Private
Date Became Current:	Not reported
Date Ended Current:	Not reported
Owner/Operator Address:	NOT REQUIRED
Owner/Operator City,State,Zip:	NOT REQUIRED, ME 99999
Owner/Operator Telephone:	415-555-1212
Owner/Operator Telephone Ext:	Not reported
Owner/Operator Fax:	Not reported
Owner/Operator Email:	Not reported

Owner/Operator Indicator:	Owner
Owner/Operator Name:	BURO SIDNEY OWNER
Legal Status:	Private
Date Became Current:	Not reported
Date Ended Current:	Not reported
Owner/Operator Address:	NOT REQUIRED
Owner/Operator City,State,Zip:	NOT REQUIRED, ME 99999
Owner/Operator Telephone:	415-555-1212
Owner/Operator Telephone Ext:	Not reported
Owner/Operator Fax:	Not reported
Owner/Operator Email:	Not reported

Historic Generators:

Receive Date:	1986-11-10 00:00:00.0
Handler Name:	MOBILE FLEET LUB
Federal Waste Generator Description:	Small Quantity Generator
State District Owner:	CA
Large Quantity Handler of Universal Waste:	No
Recognized Trader Importer:	No
Recognized Trader Exporter:	No
Spent Lead Acid Battery Importer:	No
Spent Lead Acid Battery Exporter:	No
Current Record:	Yes
Non Storage Recycler Activity:	Not reported
Electronic Manifest Broker:	Not reported

List of NAICS Codes and Descriptions:

NAICS Codes: No NAICS Codes Found

Facility Has Received Notices of Violations:

Violations: No Violations Found

Evaluation Action Summary:

Evaluations: No Evaluations Found

FINDS:

Registry ID: 110002740703

Map ID  
Direction  
Distance  
Elevation

MAP FINDINGS

Site

Database(s)

EDR ID Number  
EPA ID Number

**MOBILE FLEET LUB (Continued)**

**1000254233**

Click Here:

Environmental Interest/Information System:

RCRAInfo is a national information system that supports the Resource Conservation and Recovery Act (RCRA) program through the tracking of events and activities related to facilities that generate, transport, and treat, store, or dispose of hazardous waste. RCRAInfo allows RCRA program staff to track the notification, permit, compliance, and corrective action activities required under RCRA.

[Click this hyperlink](#) while viewing on your computer to access additional FINDS: detail in the EDR Site Report.

ECHO:

Envid: 1000254233  
Registry ID: 110002740703  
DFR URL: <http://echo.epa.gov/detailed-facility-report?fid=110002740703>  
Name: MOBILE FLEET LUB  
Address: 8170 ELECTRIC  
City,State,Zip: STANTON, CA 90680

HAZNET:

Name: MOBILE FLEET LUB  
Address: 8170 ELECTRIC  
Address 2: Not reported  
City,State,Zip: STANTON, CA 906800000  
Contact: --  
Telephone: --  
Mailing Name: Not reported  
Mailing Address: PO BOX 8657

Year: 1993  
Gepaid: CAD981658925  
TSD EPA ID: CAD000088252  
CA Waste Code: 223 - Unspecified oil-containing waste  
Disposal Method: H01 - Transfer Station  
Tons: 0.3

Year: 1993  
Gepaid: CAD981658925  
TSD EPA ID: CAT080011059  
CA Waste Code: 223 - Unspecified oil-containing waste  
Disposal Method: R01 - Recycler  
Tons: 0.125

Additional Info:

Year: 1993  
Gen EPA ID: CAD981658925  
  
Shipment Date: 19930205  
Creation Date: 9/15/1995 0:00:00  
Receipt Date: 19930205  
Manifest ID: 90715532  
Trans EPA ID: CAD983615287  
Trans Name: Not reported

Map ID  
Direction  
Distance  
Elevation

MAP FINDINGS

Site

Database(s)

EDR ID Number  
EPA ID Number

**MOBILE FLEET LUB (Continued)**

**1000254233**

Trans 2 EPA ID: Not reported  
Trans 2 Name: Not reported  
TSDF EPA ID: CAD000088252  
Trans Name: Not reported  
TSDF Alt EPA ID: CAD000088252  
TSDF Alt Name: Not reported  
Waste Code Description: 223 - Unspecified oil-containing waste  
RCRA Code: Not reported  
Meth Code: H01 - Transfer Station  
Quantity Tons: 0.3  
Waste Quantity: 600  
Quantity Unit: P  
Additional Code 1: Not reported  
Additional Code 2: Not reported  
Additional Code 3: Not reported  
Additional Code 4: Not reported  
Additional Code 5: Not reported

Shipment Date: 19930126  
Creation Date: 9/15/1995 0:00:00  
Receipt Date: 19930129  
Manifest ID: 92764410  
Trans EPA ID: CAT080011059  
Trans Name: Not reported  
Trans 2 EPA ID: CAT080011059  
Trans 2 Name: Not reported  
TSDF EPA ID: CAT080011059  
Trans Name: Not reported  
TSDF Alt EPA ID: Not reported  
TSDF Alt Name: Not reported  
Waste Code Description: 223 - Unspecified oil-containing waste  
RCRA Code: Not reported  
Meth Code: R01 - Recycler  
Quantity Tons: 0.125  
Waste Quantity: 250  
Quantity Unit: P  
Additional Code 1: Not reported  
Additional Code 2: Not reported  
Additional Code 3: Not reported  
Additional Code 4: Not reported  
Additional Code 5: Not reported

**HWTS:**

Name: MOBILE FLEET LUB  
Address: 8170 ELECTRIC  
Address 2: Not reported  
City,State,Zip: STANTON, CA 906800000  
EPA ID: CAD981658925  
Inactive Date: 01/01/1900  
Create Date: 04/10/1987  
Last Act Date: 08/10/2004  
Mailing Name: Not reported  
Mailing Address: PO BOX 8657  
Mailing Address 2: Not reported  
Mailing City,State,Zip: ANAHEIM, CA 928020000  
Owner Name: --  
Owner Address: --

Map ID  
Direction  
Distance  
Elevation

MAP FINDINGS

Site

Database(s)

EDR ID Number  
EPA ID Number

**MOBILE FLEET LUB (Continued)**

**1000254233**

Owner Address 2: Not reported  
Owner City,State,Zip: --, 99 --  
Contact Name: --  
Contact Address: --  
Contact Address 2: Not reported  
City,State,Zip: --, 99 --

**AA418** **CITY OF STANTON CORPORATE YARD**  
**8100 PACIFIC AVE**  
**< 1/8 STANTON, CA 90680**  
**1 ft.**

**FINDS 1024687947**  
**ECHO N/A**

**Site 9 of 9 in cluster AA**

**Relative:** FINDS:  
**Higher** Registry ID: 110070476341  
**Actual:**  
**69 ft.** Click Here:

Environmental Interest/Information System:

RCRAInfo is a national information system that supports the Resource Conservation and Recovery Act (RCRA) program through the tracking of events and activities related to facilities that generate, transport, and treat, store, or dispose of hazardous waste. RCRAInfo allows RCRA program staff to track the notification, permit, compliance, and corrective action activities required under RCRA.

[Click this hyperlink](#) while viewing on your computer to access additional FINDS: detail in the EDR Site Report.

**ECHO:**  
Envid: 1024687947  
Registry ID: 110070476341  
DFR URL: <http://echo.epa.gov/detailed-facility-report?fid=110070476341>  
Name: CITY OF STANTON CORPORATE YARD  
Address: 8100 PACIFIC AVE  
City,State,Zip: STANTON, CA 90680

**M419** **QUICKSAND**  
**8358 STANDUSTRIAL AVENUE**  
**< 1/8 STANTON, CA 90680**  
**1 ft.**

**FINDS 1010728395**  
**N/A**

**Site 35 of 40 in cluster M**

**Relative:** FINDS:  
**Higher** Registry ID: 110033612696  
**Actual:**  
**72 ft.** Click Here:

Environmental Interest/Information System:

California Department of Toxic Substances Control EnviroStor System (DTSC-EnviroStor) is an online search and Geographic Information System (GIS) tool for identifying sites that have known contamination or sites for which there may be reasons to investigate further. The EnviroStor database includes the following site types: Federal Superfund sites (National Priorities List (NPL)); State Response, including Military Facilities and State Superfund; Voluntary Cleanup; and School sites.  
OSHA ESTABLISHMENT

Map ID  
Direction  
Distance  
Elevation

MAP FINDINGS

Site

Database(s)

EDR ID Number  
EPA ID Number

**QUICKSAND (Continued)**

**1010728395**

[Click this hyperlink](#) while viewing on your computer to access additional FINDS: detail in the EDR Site Report.

**P420**      **ROBERT MILLS LANDSCAPING**  
**10652 FLOWER AVE**  
**STANTON, CA 90680**

**UST**      **U003879888**  
**N/A**

< 1/8

1 ft.

**Site 6 of 7 in cluster P**

**Relative:**  
**Lower**

UST:

**Actual:**  
**67 ft.**

Name:                      ROBERT MILLS LANDSCAPING  
Address:                   10652 FLOWER AVE  
City,State,Zip:           STANTON, CA 90680  
Facility ID:                12012  
Permitting Agency:      ORANGE COUNTY  
Latitude:                   33.809102  
Longitude:                -117.99269

**V421**      **LIBERTY CABINETS INC**  
**8097 PACIFIC ST**  
**STANTAON, CA 90680**

**FINDS**      **1024369658**  
**N/A**

< 1/8

1 ft.

**Site 8 of 9 in cluster V**

**Relative:**  
**Higher**

FINDS:

**Actual:**  
**69 ft.**

Registry ID:              110070271829

Click Here:

Environmental Interest/Information System:  
OSHA ESTABLISHMENT

[Click this hyperlink](#) while viewing on your computer to access additional FINDS: detail in the EDR Site Report.

**K422**      **CITY FIRE STATION**  
**7871 PACIFIC ST**  
**STANTON, CA 90680**

**HIST UST**      **U001565190**  
**N/A**

< 1/8

1 ft.

**Site 6 of 8 in cluster K**

**Relative:**  
**Lower**

HIST UST:

**Actual:**  
**67 ft.**

Name:                      CITY FIRE STATION  
Address:                   7871 PACIFIC ST  
City,State,Zip:           STANTON, CA 90680  
File Number:              Not reported  
URL:                        Not reported  
Region:                    STATE  
Facility ID:                00000018660  
Facility Type:            Other  
Other Type:               FIRE STATION  
Contact Name:            JEROLD L. HUNTER  
Telephone:                7148912521  
Owner Name:              CITY OF STANTON  
Owner Address:           7800 KATELLA AVE  
Owner City,St,Zip:      STANTON, CA 90680

Map ID  
Direction  
Distance  
Elevation

MAP FINDINGS

Site

Database(s)

EDR ID Number  
EPA ID Number

**CITY FIRE STATION (Continued)**

**U001565190**

Total Tanks: 0001  
  
Tank Num: 001  
Container Num: E 415418  
Year Installed: 1962  
Tank Capacity: 00001000  
Tank Used for: PRODUCT  
Type of Fuel: REGULAR  
Container Construction Thickness: Not reported  
Leak Detection: Stock Inventor

**S423**  
**< 1/8**  
**1 ft.**  
**T.A. PUMP SALES AND SVC**  
**10770 BEACH BLVD**  
**STANTON, CA 90680**

**FINDS** **1024667249**  
**ECHO** **N/A**

**Site 8 of 10 in cluster S**

**Relative:**  
**Higher**  
**Actual:**  
**68 ft.**

**FINDS:**  
Registry ID: 110070455643

Click Here:

**Environmental Interest/Information System:**

RCRAInfo is a national information system that supports the Resource Conservation and Recovery Act (RCRA) program through the tracking of events and activities related to facilities that generate, transport, and treat, store, or dispose of hazardous waste. RCRAInfo allows RCRA program staff to track the notification, permit, compliance, and corrective action activities required under RCRA.

[Click this hyperlink](#) while viewing on your computer to access additional FINDS: detail in the EDR Site Report.

**ECHO:**  
Envid: 1024667249  
Registry ID: 110070455643  
DFR URL: <http://echo.epa.gov/detailed-facility-report?fid=110070455643>  
Name: T.A. PUMP SALES AND SVC  
Address: 10770 BEACH BLVD  
City,State,Zip: STANTON, CA 90680

**L424**  
**< 1/8**  
**1 ft.**  
**ORANGE COUNTY CHEMICAL SUPPLY/ULTRA CLEAN**  
**10680 FERN AVE**  
**STANTON, CA 90680**

**FINDS** **1025457429**  
**N/A**

**Site 25 of 25 in cluster L**

**Relative:**  
**Higher**  
**Actual:**  
**71 ft.**

**FINDS:**  
Registry ID: 110070530566

Click Here:

**Environmental Interest/Information System:**

US National Pollutant Discharge Elimination System (NPDES) module of the Compliance Information System (ICIS) tracks surface water permits issued under the Clean Water Act. Under NPDES, all facilities that discharge pollutants from any point source into waters of the United States are required to obtain a permit. The permit will likely contain



Map ID  
Direction  
Distance  
Elevation

MAP FINDINGS

Site

Database(s)

EDR ID Number  
EPA ID Number

**ORANGE COUNTY CHEMICAL SUPPLY/ULTRA CLEAN (Continued)**

**1025457429**

limits on what can be discharged, impose monitoring and reporting requirements, and include other provisions to ensure that the discharge does not adversely affect water quality.

[Click this hyperlink](#) while viewing on your computer to access additional FINDS: detail in the EDR Site Report.

V425

**ZIONS FIRST NATIONAL BANK  
8097 PACIFIC STREET  
STANTON, CA 90680**

**RCRA NonGen / NLR**

**1025881310  
CAP000225375**

< 1/8  
1 ft.

**Site 9 of 9 in cluster V**

**Relative:  
Higher**

RCRA NonGen / NLR:

**Actual:  
69 ft.**

Date Form Received by Agency:	2012-08-27 00:00:00.0
Handler Name:	ZIONS FIRST NATIONAL BANK
Handler Address:	8097 PACIFIC STREET
Handler City,State,Zip:	STANTON, CA 90680
EPA ID:	CAP000225375
Contact Name:	JULIUS HANNEGAN
Contact Address:	2213 MEYERS AVE
Contact City,State,Zip:	ESCONDIDO, CA 92029
Contact Telephone:	760-489-5600 x610
Contact Fax:	760-489-5625
Contact Email:	JHANNEGAN@ADVANCEDCHEMICAL.NET
Contact Title:	PROJ MGR
EPA Region:	09
Land Type:	Private
Federal Waste Generator Description:	Not a generator, verified
Non-Notifier:	Not reported
Biennial Report Cycle:	Not reported
Accessibility:	Not reported
Active Site Indicator:	Not reported
State District Owner:	Not reported
State District:	Not reported
Mailing Address:	3135 N FAIRFIELD RD
Mailing City,State,Zip:	LAYTON, UT 84041
Owner Name:	ZIONS FIRST NATIONAL BANK
Owner Type:	Private
Operator Name:	ZACKERY NELSON
Operator Type:	Private
Short-Term Generator Activity:	No
Importer Activity:	No
Mixed Waste Generator:	No
Transporter Activity:	No
Transfer Facility Activity:	No
Recycler Activity with Storage:	No
Small Quantity On-Site Burner Exemption:	No
Smelting Melting and Refining Furnace Exemption:	No
Underground Injection Control:	No
Off-Site Waste Receipt:	No
Universal Waste Indicator:	No
Universal Waste Destination Facility:	No
Federal Universal Waste:	No
Active Site Fed-Reg Treatment Storage and Disposal Facility:	Not reported
Active Site Converter Treatment storage and Disposal Facility:	Not reported
Active Site State-Reg Treatment Storage and Disposal Facility:	Not reported
Active Site State-Reg Handler:	---
Federal Facility Indicator:	Not reported

Map ID  
Direction  
Distance  
Elevation

MAP FINDINGS

Site

Database(s)

EDR ID Number  
EPA ID Number

**ZIONS FIRST NATIONAL BANK (Continued)**

**1025881310**

Hazardous Secondary Material Indicator:	N
Sub-Part K Indicator:	Not reported
Commercial TSD Indicator:	No
Treatment Storage and Disposal Type:	Not reported
2018 GPRA Permit Baseline:	Not on the Baseline
2018 GPRA Renewals Baseline:	Not on the Baseline
Permit Renewals Workload Universe:	Not reported
Permit Workload Universe:	Not reported
Permit Progress Universe:	Not reported
Post-Closure Workload Universe:	Not reported
Closure Workload Universe:	Not reported
202 GPRA Corrective Action Baseline:	No
Corrective Action Workload Universe:	No
Subject to Corrective Action Universe:	No
Non-TSDs Where RCRA CA has Been Imposed Universe:	No
TSDs Potentially Subject to CA Under 3004 (u)/(v) Universe:	No
TSDs Only Subject to CA under Discretionary Auth Universe:	No
Corrective Action Priority Ranking:	No NCAPS ranking
Environmental Control Indicator:	No
Institutional Control Indicator:	No
Human Exposure Controls Indicator:	N/A
Groundwater Controls Indicator:	N/A
Operating TSD Universe:	Not reported
Full Enforcement Universe:	Not reported
Significant Non-Complier Universe:	No
Unaddressed Significant Non-Complier Universe:	No
Addressed Significant Non-Complier Universe:	No
Significant Non-Complier With a Compliance Schedule Universe:	No
Financial Assurance Required:	Not reported
Handler Date of Last Change:	2012-08-27 14:07:09.0
Recognized Trader-Importer:	No
Recognized Trader-Exporter:	No
Importer of Spent Lead Acid Batteries:	No
Exporter of Spent Lead Acid Batteries:	No
Recycler Activity Without Storage:	No
Manifest Broker:	No
Sub-Part P Indicator:	No

**Hazardous Waste Summary:**

Waste Code:	D001
Waste Description:	IGNITABLE WASTE
Waste Code:	D002
Waste Description:	CORROSIVE WASTE

**Handler - Owner Operator:**

Owner/Operator Indicator:	Owner
Owner/Operator Name:	ZIONS FIRST NATIONAL BANK
Legal Status:	Private
Date Became Current:	2011-11-08 00:00:00.
Date Ended Current:	Not reported
Owner/Operator Address:	1 S MAIN ST
Owner/Operator City,State,Zip:	SALT LAKE CITY, UT 84111
Owner/Operator Telephone:	801-844-7392
Owner/Operator Telephone Ext:	Not reported

Map ID  
Direction  
Distance  
Elevation

MAP FINDINGS

Site

Database(s)

EDR ID Number  
EPA ID Number

**ZIONS FIRST NATIONAL BANK (Continued)**

**1025881310**

Owner/Operator Fax: Not reported  
Owner/Operator Email: Not reported

Owner/Operator Indicator: Operator  
Owner/Operator Name: ZACKERY NELSON  
Legal Status: Private  
Date Became Current: 2011-11-08 00:00:00.  
Date Ended Current: Not reported  
Owner/Operator Address: Not reported  
Owner/Operator City,State,Zip: Not reported  
Owner/Operator Telephone: Not reported  
Owner/Operator Telephone Ext: Not reported  
Owner/Operator Fax: Not reported  
Owner/Operator Email: Not reported

Owner/Operator Indicator: Operator  
Owner/Operator Name: ZACKERY NELSON  
Legal Status: Private  
Date Became Current: 2011-11-08 00:00:00.  
Date Ended Current: Not reported  
Owner/Operator Address: Not reported  
Owner/Operator City,State,Zip: Not reported  
Owner/Operator Telephone: Not reported  
Owner/Operator Telephone Ext: Not reported  
Owner/Operator Fax: Not reported  
Owner/Operator Email: Not reported

Owner/Operator Indicator: Owner  
Owner/Operator Name: ZIONS FIRST NATIONAL BANK  
Legal Status: Private  
Date Became Current: 2011-11-08 00:00:00.  
Date Ended Current: Not reported  
Owner/Operator Address: 1 S MAIN ST  
Owner/Operator City,State,Zip: SALT LAKE CITY, UT 84111  
Owner/Operator Telephone: 801-844-7392  
Owner/Operator Telephone Ext: Not reported  
Owner/Operator Fax: Not reported  
Owner/Operator Email: Not reported

**Historic Generators:**

Receive Date: 2012-08-27 00:00:00.0  
Handler Name: ZIONS FIRST NATIONAL BANK  
Federal Waste Generator Description: Not a generator, verified  
State District Owner: Not reported  
Large Quantity Handler of Universal Waste: No  
Recognized Trader Importer: No  
Recognized Trader Exporter: No  
Spent Lead Acid Battery Importer: No  
Spent Lead Acid Battery Exporter: No  
Current Record: Yes  
Non Storage Recycler Activity: Not reported  
Electronic Manifest Broker: Not reported

Receive Date: 2012-05-23 00:00:00.0  
Handler Name: ZIONS FIRST NATIONAL BANK  
Federal Waste Generator Description: Small Quantity Generator  
State District Owner: Not reported

Map ID  
Direction  
Distance  
Elevation

MAP FINDINGS

Site

Database(s)

EDR ID Number  
EPA ID Number

**ZIONS FIRST NATIONAL BANK (Continued)**

**1025881310**

Large Quantity Handler of Universal Waste: No  
Recognized Trader Importer: No  
Recognized Trader Exporter: No  
Spent Lead Acid Battery Importer: No  
Spent Lead Acid Battery Exporter: No  
Current Record: No  
Non Storage Recycler Activity: Not reported  
Electronic Manifest Broker: Not reported

List of NAICS Codes and Descriptions:

NAICS Code: 531312  
NAICS Description: NONRESIDENTIAL PROPERTY MANAGERS

Facility Has Received Notices of Violations:

Violations: No Violations Found

Evaluation Action Summary:

Evaluations: No Evaluations Found

**M426**

**FORMER QUICKSAND FACILITY  
8358 STANDUSTRIAL ST  
STANTON, CA 90680**

**HAZNET  
HWTS**

**S123605988  
N/A**

**< 1/8  
1 ft.**

**Site 36 of 40 in cluster M**

**Relative:  
Higher**

**HAZNET:**

**Actual:  
72 ft.**

Name: FORMER QUICKSAND FACILITY  
Address: 8358 STANDUSTRIAL ST  
Address 2: Not reported  
City,State,Zip: STANTON, CA 90680  
Contact: CHARLES CURREY  
Telephone: 7607309100  
Mailing Name: Not reported  
Mailing Address: 2725 JEFFERSON ST, STE 1

Year: 2016  
Gepaid: CAC002876870  
TSD EPA ID: NVT330010000  
CA Waste Code: 352 - Other organic solids  
Disposal Method: H132 - Landfill Or Surface Impoundment That Will Be Closed As  
Landfill( To Include On-Site Treatment And/Or Stabilization)  
Tons: 16.856

Year: 2016  
Gepaid: CAC002876870  
TSD EPA ID: NVT330010000  
CA Waste Code: 352 - Other organic solids  
Disposal Method: H039 - Other Recovery Of Reclamation For Reuse Including Acid  
Regeneration, Organics Recovery Ect  
Tons: 42.14

**HWTS:**

Name: FORMER QUICKSAND FACILITY  
Address: 8358 STANDUSTRIAL ST

Map ID  
Direction  
Distance  
Elevation

MAP FINDINGS

Site

Database(s)

EDR ID Number  
EPA ID Number

**FORMER QUICKSAND FACILITY (Continued)**

**S123605988**

Address 2: Not reported  
City,State,Zip: STANTON, CA 90680  
EPA ID: CAC002876870  
Inactive Date: 12/08/2016  
Create Date: 09/07/2016  
Last Act Date: 12/08/2016  
Mailing Name: Not reported  
Mailing Address: 2725 JEFFERSON ST, STE 1  
Mailing Address 2: Not reported  
Mailing City,State,Zip: CARLSBAD, CA 92008  
Owner Name: CURREY SURVIVOR TRUST  
Owner Address: 2725 JEFFERSON ST, STE 1  
Owner Address 2: Not reported  
Owner City,State,Zip: CARLSBAD, CA 92008  
Contact Name: CHARLES CURREY  
Contact Address: 2725 JEFFERSON ST, STE 1  
Contact Address 2: Not reported  
City,State,Zip: CARLSBAD, CA 92008

**T427** **PURRFECT AUTO SERVICE #32**  
**10711 BEACH BLVD**  
**STANTON, CA 92680**

**< 1/8**  
**1 ft.**

**CERS HAZ WASTE**  
**HAZNET**  
**CERS**  
**HWTS**

**S113085950**  
**N/A**

**Site 6 of 8 in cluster T**

**Relative:**  
**Higher**  
**Actual:**  
**68 ft.**

CERS HAZ WASTE:  
Name: CALIFORNIA SMOG & REPAIR  
Address: 10711 BEACH BLVD  
City,State,Zip: STANTON, CA 90680  
Site ID: 432897  
CERS ID: 10547728  
CERS Description: Hazardous Waste Generator

**HAZNET:**

Name: PURRFECT AUTO SERVICE #32  
Address: 10711 BEACH BLVD  
Address 2: Not reported  
City,State,Zip: STANTON, CA 926800000  
Contact: TERESA BROWN  
Telephone: 7147618863  
Mailing Name: Not reported  
Mailing Address: 10711 BEACH BLVD  
  
Year: 1997  
Gepaid: CAL000160998  
TSD EPA ID: CAT080013352  
CA Waste Code: 133 - Aqueous solution with total organic residues 10 percent or more  
Disposal Method: R01 - Recycler  
Tons: 0.3336

**Additional Info:**

Year: 1997  
Gen EPA ID: CAL000160998  
  
Shipment Date: 19971008  
Creation Date: 7/23/1998 0:00:00

Map ID  
Direction  
Distance  
Elevation

MAP FINDINGS

Site

Database(s)

EDR ID Number  
EPA ID Number

**PURRFECT AUTO SERVICE #32 (Continued)**

**S113085950**

Receipt Date: 19971008  
Manifest ID: 96833772  
Trans EPA ID: CAD028277036  
Trans Name: Not reported  
Trans 2 EPA ID: Not reported  
Trans 2 Name: Not reported  
TSDF EPA ID: CAT080013352  
Trans Name: Not reported  
TSDF Alt EPA ID: Not reported  
TSDF Alt Name: Not reported  
Waste Code Description: 133 - Aqueous solution with 10% or more total organic residues  
RCRA Code: Not reported  
Meth Code: R01 - Recycler  
Quantity Tons: 0.3336  
Waste Quantity: 80  
Quantity Unit: G  
Additional Code 1: Not reported  
Additional Code 2: Not reported  
Additional Code 3: Not reported  
Additional Code 4: Not reported  
Additional Code 5: Not reported

**CERS:**

Name: CALIFORNIA SMOG & REPAIR  
Address: 10711 BEACH BLVD  
City,State,Zip: STANTON, CA 90680  
Site ID: 432897  
CERS ID: 10547728  
CERS Description: Chemical Storage Facilities

**Violations:**

Site ID: 432897  
Site Name: CALIFORNIA SMOG & REPAIR  
Violation Date: 10-15-2014  
Citation: HSC 6.95 25508(a)(1) - California Health and Safety Code, Chapter 6.95, Section(s) 25508(a)(1)  
Violation Description: Failure to complete and electronically submit hazardous material inventory information for all reportable hazardous materials on site at or above reportable quantities.  
Violation Notes: Returned to compliance on 06/12/2017.  
Violation Division: Orange County Environmental Health  
Violation Program: HMRRP  
Violation Source: CERS

Site ID: 432897  
Site Name: CALIFORNIA SMOG & REPAIR  
Violation Date: 02-08-2016  
Citation: 22 CCR 12 66262.34(f) - California Code of Regulations, Title 22, Chapter 12, Section(s) 66262.34(f)  
Violation Description: Failure to properly label hazardous waste accumulation containers with the following requirements: "Hazardous Waste", name and address of the generator, physical and chemical characteristics of the Hazardous Waste, and starting accumulation date.  
Violation Notes: Returned to compliance on 07/03/2017. Used oil filter drum was not labeled. A label was given on this date. Violation was corrected while on site. No further action needed.  
Violation Division: Orange County Environmental Health

Map ID  
Direction  
Distance  
Elevation

MAP FINDINGS

Site

Database(s)

EDR ID Number  
EPA ID Number

**PURRFECT AUTO SERVICE #32 (Continued)**

**S113085950**

Violation Program: HW  
Violation Source: CERS  
  
Site ID: 432897  
Site Name: CALIFORNIA SMOG & REPAIR  
Violation Date: 10-15-2014  
Citation: HSC 6.95 25508(d) - California Health and Safety Code, Chapter 6.95, Section(s) 25508(d)  
Violation Description: Failure to complete and/or electronically submit a business plan when storing/handling a hazardous material at or above reportable quantities.  
  
Violation Notes: Returned to compliance on 06/12/2017.  
Violation Division: Orange County Environmental Health  
Violation Program: HMRRP  
Violation Source: CERS

**Evaluation:**

Eval General Type: Compliance Evaluation Inspection  
Eval Date: 02-08-2016  
Violations Found: No  
Eval Type: Routine done by local agency  
Eval Notes: On site to conduct hazardous materials chemical inventory and business emergency plan inspection this date, consent to enter, inspect and take photographs was given by George August The HMBEP has been submitted through ----Esubmit while on site updated chemical inventory. This facility will still need to submit a facility map. The facility has the following hazardous materials that exceed the required disclosure quantities: New oil ATF Waste oil Note: Please review the maximum amount of each chemical that is onsite. Also review the average daily amount and revise it so that it reflects the amount of each chemical that is typically onsite. Reporting thresholds are 500 pounds of solid or 55 gallons of liquid or 200 cubic feet of gas.  
  
Eval Division: Orange County Environmental Health  
Eval Program: HMRRP  
Eval Source: CERS

Eval General Type: Compliance Evaluation Inspection  
Eval Date: 02-08-2016  
Violations Found: Yes  
Eval Type: Routine done by local agency  
Eval Notes: On site to conduct a Hazardous Waste Inspection. Met with George August who explained the process, escorted me through the site and gave consent to enter/inspect. Facility contains: Waste oil, waste oil filters, waste antifreeze and a parts washer. Hazardous waste containers are properly covered. Documents Available for review: 1. Hazardous waste Manifest/Receipts (keep a copy on site for three years). 2. Hazardous Waste Emergency Response information.

Eval Division: Orange County Environmental Health  
Eval Program: HW  
Eval Source: CERS

Eval General Type: Other/Unknown  
Eval Date: 04-05-2016  
Violations Found: No  
Eval Type: Other, not routine, done by local agency  
Eval Notes: FA0037789 (A15) California Smog & Repair 10711 Beach Blvd. Stanton, CA 90680 Change from VMBT to SPCC.

Map ID  
Direction  
Distance  
Elevation

MAP FINDINGS

Site

Database(s)

EDR ID Number  
EPA ID Number

**PURRFECT AUTO SERVICE #32 (Continued)**

**S113085950**

Eval Division:	Orange County Environmental Health
Eval Program:	APSA
Eval Source:	CERS
Eval General Type:	Compliance Evaluation Inspection
Eval Date:	01-24-2018
Violations Found:	No
Eval Type:	Routine done by local agency
Eval Notes:	INSPECTOR COMMENTS: The facility's EPA ID number is inactive. I worked this date with George on filling out DTSC's Form 1358 to reactivate the EPA ID number. George will be submitting his application to reactivate his EPA ID number. No violations observed this date.
Eval Division:	Orange County Environmental Health
Eval Program:	HW
Eval Source:	CERS
Eval General Type:	Compliance Evaluation Inspection
Eval Date:	01-24-2018
Violations Found:	No
Eval Type:	Routine done by local agency
Eval Notes:	INSPECTOR COMMENTS: The following hazardous materials were observed on site in quantities that meet or exceed disclosure thresholds: Motor Oil, 600 gallons Used Oil, 440 gallons Used Antifreeze, 55 gallons The facility had not yet submitted their Hazardous Materials Disclosure & Business Emergency Plan (HMBP). Today I worked with George on creating an account on California Environmental Reporting System (CERS). We completed and submitted the HMBP. The HMBP will be accepted.
Eval Division:	Orange County Environmental Health
Eval Program:	HMRRP
Eval Source:	CERS
Eval General Type:	Compliance Evaluation Inspection
Eval Date:	07-24-2013
Violations Found:	No
Eval Type:	Routine done by local agency
Eval Notes:	On-site for routine inspection. Permission to enter, inspect, and take photographs granted by George August this date. Hazardous Waste receipts made available and reviewed. Hazardous waste is hauled by Abbot Oil and Safety Kleen HW containers properly labeled Emergency numbers posted. Inspected trash/dumpster and it does not appear to contain any hazardous waste. The perimeter of the facility was also inspected; no obvious signs of releases were noted. Facility has one 480 gallon visually monitored basement tank
Eval Division:	Orange County Environmental Health
Eval Program:	HW
Eval Source:	CERS
Eval General Type:	Other/Unknown
Eval Date:	08-07-2015
Violations Found:	No
Eval Type:	Other, not routine, done by local agency
Eval Notes:	Not reported
Eval Division:	Orange County Environmental Health
Eval Program:	HMRRP
Eval Source:	CERS
Eval General Type:	Other/Unknown



Map ID  
Direction  
Distance  
Elevation

MAP FINDINGS

Site

Database(s)

EDR ID Number  
EPA ID Number

**PURRFECT AUTO SERVICE #32 (Continued)**

**S113085950**

Eval Date: 10-15-2014  
Violations Found: Yes  
Eval Type: Other, not routine, done by local agency  
Eval Notes: Orange County Environmental Health as the Certified Unified Program Agency (OC CUPA) is the administrating agency for the Hazardous Materials Disclosure and Business Emergency Plan programs (HMD/BEP) previously administered by the Orange County Fire Authority. During the months of August and December of 2013, the OC CUPA sent out letters to regulated businesses requesting them to electronically submit their HMD/BEP forms. Electronic submission of these forms is a legal requirement. Failure to submit HMD/BEP forms is in violation of the California Health & Safety Code Chapter 6.95. According to our records there is no electronic submission for this facility. Please go to [www.esubmit.ocgov.com](http://www.esubmit.ocgov.com) to request a username and password and submit your HMD/BEP forms within the next 30 days. Businesses may also submit forms via the California Environmental Reporting System. Please verify that all owner information that is prepopulated on the E-Submit Portal is still [Truncated]

Eval Division: Orange County Environmental Health  
Eval Program: HMRRP  
Eval Source: CERS

Eval General Type: Compliance Evaluation Inspection  
Eval Date: 10-20-2016  
Violations Found: No  
Eval Type: Routine done by local agency  
Eval Notes: On site to conduct a routine inspection of the facility in regards to the volume of aboveground Petroleum storage. I spoke with the Owner Mr. George August. The facility has 1215 gallons of petroleum stored in containers and a tank. This facility is not regulated in the APST program.

Eval Division: Orange County Environmental Health  
Eval Program: APSA  
Eval Source: CERS

Eval General Type: Other/Unknown  
Eval Date: 10-22-2015  
Violations Found: No  
Eval Type: Other, not routine, done by local agency  
Eval Notes: Reviewed Esubmit on this date, submittal has been declined due to the following. Under Mixtures Hazardous Components: CAS is 70514-12-4, Percent wt 99% Fire Code Hazard Class: uncheck Other health and check Combustible Liquid Class III-B Federal Hazardous Categories: Check Fire, Acute and Chronic Health Map: No map was uploaded: Please make sure the following is on map: Site Layout Site Orientation (North, South, etc.) Loading Areas Internal Roads Adjacent Streets Storm Drains and Sewers Access and Exit Points Emergency Shutoffs Evacuation Staging Areas Hazardous Material Storage Areas Hazardous Material Handling Areas Emergency Response Equipment The labels and writing should be readable from left to right Facility Location of each hazardous material storage area Location of each hazardous material handling area Location of emergency response equipment. For example, equipment for fire suppression, approach and [Truncated]

Eval Division: Orange County Environmental Health  
Eval Program: HMRRP  
Eval Source: CERS

Map ID  
Direction  
Distance  
Elevation

MAP FINDINGS

Site

Database(s)

EDR ID Number  
EPA ID Number

**PURRFECT AUTO SERVICE #32 (Continued)**

**S113085950**

Eval General Type: Other/Unknown  
Eval Date: 10-22-2015  
Violations Found: No  
Eval Type: Other, not routine, done by local agency  
Eval Notes: Reviewed site for waste chemicals  
Eval Division: Orange County Environmental Health  
Eval Program: HW  
Eval Source: CERS

**Enforcement Action:**

Site ID: 432897  
Site Name: CALIFORNIA SMOG & REPAIR  
Site Address: 10711 BEACH BLVD  
Site City: STANTON  
Site Zip: 90680  
Enf Action Date: 08-07-2015  
Enf Action Type: Notice of Violation (Unified Program)  
Enf Action Description: Notice of Violation Issued by the Inspector at the Time of Inspection  
Enf Action Notes: Failure to Electronically Submit HMD/BEP.  
Enf Action Division: Orange County Environmental Health  
Enf Action Program: HMRRP  
Enf Action Source: CERS

**Coordinates:**

Site ID: 432897  
Facility Name: CALIFORNIA SMOG & REPAIR  
Env Int Type Code: HMBP  
Program ID: 10547728  
Coord Name: Not reported  
Ref Point Type Desc: Center of a facility or station.  
Latitude: 33.806910  
Longitude: -117.993580

**Affiliation:**

Affiliation Type Desc: Identification Signer  
Entity Name: George August  
Entity Title: President  
Affiliation Address: Not reported  
Affiliation City: Not reported  
Affiliation State: Not reported  
Affiliation Country: Not reported  
Affiliation Zip: Not reported  
Affiliation Phone: Not reported

Affiliation Type Desc: Property Owner  
Entity Name: George August  
Entity Title: Not reported  
Affiliation Address: 10711 BEACH BLVD  
Affiliation City: STANTON  
Affiliation State: CA  
Affiliation Country: United States  
Affiliation Zip: 90680  
Affiliation Phone: (714) 477-3478

Affiliation Type Desc: Legal Owner  
Entity Name: California Emission Specialists, Inc.

Map ID  
Direction  
Distance  
Elevation

MAP FINDINGS

Site

Database(s)

EDR ID Number  
EPA ID Number

**PURRFECT AUTO SERVICE #32 (Continued)**

**S113085950**

Entity Title: Not reported  
Affiliation Address: 10711 BEACH BLVD  
Affiliation City: STANTON  
Affiliation State: CA  
Affiliation Country: United States  
Affiliation Zip: 90680  
Affiliation Phone: (714) 995-7591

Affiliation Type Desc: Operator  
Entity Name: George August  
Entity Title: Not reported  
Affiliation Address: Not reported  
Affiliation City: Not reported  
Affiliation State: Not reported  
Affiliation Country: Not reported  
Affiliation Zip: Not reported  
Affiliation Phone: (714) 477-3478

Affiliation Type Desc: Document Preparer  
Entity Name: George August  
Entity Title: Not reported  
Affiliation Address: Not reported  
Affiliation City: Not reported  
Affiliation State: Not reported  
Affiliation Country: Not reported  
Affiliation Zip: Not reported  
Affiliation Phone: Not reported

Affiliation Type Desc: Environmental Contact  
Entity Name: George August  
Entity Title: Not reported  
Affiliation Address: 10711 BEACH BLVD  
Affiliation City: STANTON  
Affiliation State: CA  
Affiliation Country: Not reported  
Affiliation Zip: 90680  
Affiliation Phone: Not reported

Affiliation Type Desc: Facility Mailing Address  
Entity Name: Mailing Address  
Entity Title: Not reported  
Affiliation Address: 10711 BEACH BLVD  
Affiliation City: STANTON  
Affiliation State: CA  
Affiliation Country: Not reported  
Affiliation Zip: 90680  
Affiliation Phone: Not reported

Affiliation Type Desc: CUPA District  
Entity Name: Orange County Env Health  
Entity Title: Not reported  
Affiliation Address: 1241 East Dyer Road Suite 120  
Affiliation City: Santa Ana  
Affiliation State: CA  
Affiliation Country: Not reported  
Affiliation Zip: 92705-5611  
Affiliation Phone: (714) 433-6406

Map ID  
Direction  
Distance  
Elevation

MAP FINDINGS

Site

Database(s)

EDR ID Number  
EPA ID Number

**PURRFECT AUTO SERVICE #32 (Continued)**

**S113085950**

Affiliation Type Desc:	Parent Corporation
Entity Name:	California Smog & Repair
Entity Title:	Not reported
Affiliation Address:	Not reported
Affiliation City:	Not reported
Affiliation State:	Not reported
Affiliation Country:	Not reported
Affiliation Zip:	Not reported
Affiliation Phone:	Not reported

**HWTS:**

Name:	CALIFORNIA SMOG & REPAIR
Address:	10711 BEACH BLVD
Address 2:	Not reported
City,State,Zip:	STANTON, CA 906802338
EPA ID:	CAL000251085
Inactive Date:	06/30/2016
Create Date:	04/29/2002
Last Act Date:	01/12/2017
Mailing Name:	Not reported
Mailing Address:	10711 BEACH BLVD
Mailing Address 2:	Not reported
Mailing City,State,Zip:	STANTON, CA 906802338
Owner Name:	CALIFORNIA EMISSIONS SPECIALIST
Owner Address:	10711 BEACH BLVD
Owner Address 2:	Not reported
Owner City,State,Zip:	STANTON, CA 906802338
Contact Name:	GEORGE AUGUST/PRES
Contact Address:	10711 BEACH BLVD
Contact Address 2:	Not reported
City,State,Zip:	STANTON, CA 90680

**NAICS:**

EPA ID:	CAL000251085
Create Date:	2002-04-29 14:36:04.700
NAICS Code:	811111
NAICS Description:	General Automotive Repair
Issued EPA ID Date:	2002-04-29 14:36:04.68700
Inactive Date:	2016-06-30 00:00:00
Facility Name:	CALIFORNIA SMOG & REPAIR
Facility Address:	10711 BEACH BLVD
Facility Address 2:	Not reported
Facility City:	STANTON
Facility County:	Not reported
Facility State:	CA
Facility Zip:	906802338

Name:	PURRFECT AUTO SERVICE #32
Address:	10711 BEACH BLVD
Address 2:	Not reported
City,State,Zip:	STANTON, CA 926800000
EPA ID:	CAL000160998
Inactive Date:	06/30/1998
Create Date:	01/24/1997
Last Act Date:	10/14/1998

Map ID  
Direction  
Distance  
Elevation

MAP FINDINGS

Site

Database(s)

EDR ID Number  
EPA ID Number

**PURRFECT AUTO SERVICE #32 (Continued)**

**S113085950**

Mailing Name: Not reported  
Mailing Address: 10711 BEACH BLVD  
Mailing Address 2: Not reported  
Mailing City,State,Zip: STANTON, CA 906802338  
Owner Name: ZANCAL INVESTMENTS INC  
Owner Address: 10711 BEACH BLVD  
Owner Address 2: Not reported  
Owner City,State,Zip: STANTON, CA 906802338  
Contact Name: TERESA BROWN  
Contact Address: INACTIVE PER VQ98 - BMI  
Contact Address 2: Not reported  
City,State,Zip: STANTON, CA 906802338

**S428 A 1 ACCURATE AUTOMOTIVE**  
**10782 BEACH BLVD**  
**< 1/8 STANTON, CA 90680**  
**1 ft.**

**RCRA-SQG 1000101277**  
**FINDS CAD981440910**  
**ECHO**

**Site 9 of 10 in cluster S**

**Relative:**  
**Higher**

**Actual:**  
**68 ft.**

RCRA-SQG:  
Date Form Received by Agency: 1986-09-04 00:00:00.0  
Handler Name: A 1 ACCURATE AUTOMOTIVE  
Handler Address: 10782 BEACH BLVD  
Handler City,State,Zip: STANTON, CA 90680  
EPA ID: CAD981440910  
Contact Name: ENVIRONMENTAL MANAGER  
Contact Address: 10782 BEACH BLVD  
Contact City,State,Zip: STANTON, CA 90680  
Contact Telephone: 714-527-0510  
Contact Fax: Not reported  
Contact Email: Not reported  
Contact Title: Not reported  
EPA Region: 09  
Land Type: Not reported  
Federal Waste Generator Description: Small Quantity Generator  
Non-Notifier: Not reported  
Biennial Report Cycle: Not reported  
Accessibility: Not reported  
Active Site Indicator: Handler Activities  
State District Owner: CA  
State District: 4  
Mailing Address: BEACH BLVD  
Mailing City,State,Zip: STANTON, CA 90680  
Owner Name: JAMES P REISING  
Owner Type: Private  
Operator Name: NOT REQUIRED  
Operator Type: Private  
Short-Term Generator Activity: No  
Importer Activity: No  
Mixed Waste Generator: No  
Transporter Activity: No  
Transfer Facility Activity: No  
Recycler Activity with Storage: No  
Small Quantity On-Site Burner Exemption: No  
Smelting Melting and Refining Furnace Exemption: No  
Underground Injection Control: No  
Off-Site Waste Receipt: No  
Universal Waste Indicator: No

Map ID  
Direction  
Distance  
Elevation

MAP FINDINGS

Site

Database(s)

EDR ID Number  
EPA ID Number

**A 1 ACCURATE AUTOMOTIVE (Continued)**

**1000101277**

Universal Waste Destination Facility:	No
Federal Universal Waste:	No
Active Site Fed-Reg Treatment Storage and Disposal Facility:	Not reported
Active Site Converter Treatment storage and Disposal Facility:	Not reported
Active Site State-Reg Treatment Storage and Disposal Facility:	Not reported
Active Site State-Reg Handler:	---
Federal Facility Indicator:	Not reported
Hazardous Secondary Material Indicator:	NN
Sub-Part K Indicator:	Not reported
Commercial TSD Indicator:	No
Treatment Storage and Disposal Type:	Not reported
2018 GPRA Permit Baseline:	Not on the Baseline
2018 GPRA Renewals Baseline:	Not on the Baseline
Permit Renewals Workload Universe:	Not reported
Permit Workload Universe:	Not reported
Permit Progress Universe:	Not reported
Post-Closure Workload Universe:	Not reported
Closure Workload Universe:	Not reported
202 GPRA Corrective Action Baseline:	No
Corrective Action Workload Universe:	No
Subject to Corrective Action Universe:	No
Non-TSDFs Where RCRA CA has Been Imposed Universe:	No
TSDFs Potentially Subject to CA Under 3004 (u)/(v) Universe:	No
TSDFs Only Subject to CA under Discretionary Auth Universe:	No
Corrective Action Priority Ranking:	No NCAPS ranking
Environmental Control Indicator:	No
Institutional Control Indicator:	No
Human Exposure Controls Indicator:	N/A
Groundwater Controls Indicator:	N/A
Operating TSDF Universe:	Not reported
Full Enforcement Universe:	Not reported
Significant Non-Complier Universe:	No
Unaddressed Significant Non-Complier Universe:	No
Addressed Significant Non-Complier Universe:	No
Significant Non-Complier With a Compliance Schedule Universe:	No
Financial Assurance Required:	Not reported
Handler Date of Last Change:	2000-09-15 17:29:34.0
Recognized Trader-Importer:	No
Recognized Trader-Exporter:	No
Importer of Spent Lead Acid Batteries:	No
Exporter of Spent Lead Acid Batteries:	No
Recycler Activity Without Storage:	Not reported
Manifest Broker:	Not reported
Sub-Part P Indicator:	No

**Handler - Owner Operator:**

Owner/Operator Indicator:	Owner
Owner/Operator Name:	JAMES P REISING
Legal Status:	Private
Date Became Current:	Not reported
Date Ended Current:	Not reported
Owner/Operator Address:	NOT REQUIRED
Owner/Operator City,State,Zip:	NOT REQUIRED, ME 99999
Owner/Operator Telephone:	415-555-1212
Owner/Operator Telephone Ext:	Not reported
Owner/Operator Fax:	Not reported

Map ID  
Direction  
Distance  
Elevation

MAP FINDINGS

Site

Database(s)

EDR ID Number  
EPA ID Number

**A 1 ACCURATE AUTOMOTIVE (Continued)**

**1000101277**

Owner/Operator Email:	Not reported
Owner/Operator Indicator:	Operator
Owner/Operator Name:	NOT REQUIRED
Legal Status:	Private
Date Became Current:	Not reported
Date Ended Current:	Not reported
Owner/Operator Address:	NOT REQUIRED
Owner/Operator City, State, Zip:	NOT REQUIRED, ME 99999
Owner/Operator Telephone:	415-555-1212
Owner/Operator Telephone Ext:	Not reported
Owner/Operator Fax:	Not reported
Owner/Operator Email:	Not reported

Historic Generators:

Receive Date:	1986-09-04 00:00:00.0
Handler Name:	A 1 ACCURATE AUTOMOTIVE
Federal Waste Generator Description:	Small Quantity Generator
State District Owner:	CA
Large Quantity Handler of Universal Waste:	No
Recognized Trader Importer:	No
Recognized Trader Exporter:	No
Spent Lead Acid Battery Importer:	No
Spent Lead Acid Battery Exporter:	No
Current Record:	Yes
Non Storage Recycler Activity:	Not reported
Electronic Manifest Broker:	Not reported

List of NAICS Codes and Descriptions:

NAICS Codes:	No NAICS Codes Found
--------------	----------------------

Facility Has Received Notices of Violations:

Violations:	No Violations Found
-------------	---------------------

Evaluation Action Summary:

Evaluations:	No Evaluations Found
--------------	----------------------

FINDS:

Registry ID:	110002706171
--------------	--------------

Click Here:

Environmental Interest/Information System:

RCRAInfo is a national information system that supports the Resource Conservation and Recovery Act (RCRA) program through the tracking of events and activities related to facilities that generate, transport, and treat, store, or dispose of hazardous waste. RCRAInfo allows RCRA program staff to track the notification, permit, compliance, and corrective action activities required under RCRA.

[Click this hyperlink](#) while viewing on your computer to access additional FINDS: detail in the EDR Site Report.

ECHO:

Envid:	1000101277
--------	------------

Map ID  
Direction  
Distance  
Elevation

MAP FINDINGS

Site

Database(s)

EDR ID Number  
EPA ID Number

**A 1 ACCURATE AUTOMOTIVE (Continued)**

**1000101277**

Registry ID: 110002706171  
DFR URL: <http://echo.epa.gov/detailed-facility-report?fid=110002706171>  
Name: A 1 ACCURATE AUTOMOTIVE  
Address: 10782 BEACH BLVD  
City,State,Zip: STANTON, CA 90680

**K429** **SOUTHERN PACIFIC RAILROAD**  
**7800 PACIFIC ST**  
**< 1/8** **STANTON, CA 90680**  
**1 ft.**

**UST** **U003778892**  
**N/A**

**Site 7 of 8 in cluster K**

**Relative:** UST:  
**Lower** Name: SOUTHERN PACIFIC RAILROAD  
Address: 7800 PACIFIC ST  
**Actual:** City,State,Zip: STANTON, CA 90680  
**67 ft.** Facility ID: 11503  
Permitting Agency: ORANGE COUNTY  
Latitude: 33.80731  
Longitude: -117.99535

**T430** **STANTON METAL PRODUCTS**  
**7931 PACIFIC ST**  
**< 1/8** **STANTON, CA 90680**  
**1 ft.**

**UST** **U003778769**  
**N/A**

**Site 7 of 8 in cluster T**

**Relative:** UST:  
**Higher** Name: STANTON METAL PRODUCTS  
Address: 7931 PACIFIC ST  
**Actual:** City,State,Zip: STANTON, CA 90680  
**68 ft.** Facility ID: 10620  
Permitting Agency: ORANGE COUNTY  
Latitude: 33.80669  
Longitude: -117.99402

**S431** **DV TRAILERS**  
**8072 MONROE AVENUE**  
**< 1/8** **STANTON, CA 90680**  
**1 ft.**

**FINDS** **1025468716**  
**ECHO** **N/A**

**Site 10 of 10 in cluster S**

**Relative:** FINDS:  
**Higher** Registry ID: 110070544332  
**Actual:** Click Here:  
**68 ft.**

Environmental Interest/Information System:

US National Pollutant Discharge Elimination System (NPDES) module of the Compliance Information System (ICIS) tracks surface water permits issued under the Clean Water Act. Under NPDES, all facilities that discharge pollutants from any point source into waters of the United States are required to obtain a permit. The permit will likely contain limits on what can be discharged, impose monitoring and reporting requirements, and include other provisions to ensure that the



Map ID  
Direction  
Distance  
Elevation

MAP FINDINGS

Site

Database(s)

EDR ID Number  
EPA ID Number

**DV TRAILERS (Continued)**

**1025468716**

discharge does not adversely affect water quality.

[Click this hyperlink](#) while viewing on your computer to access additional FINDS: detail in the EDR Site Report.

**ECHO:**

Envid: 1025468716  
Registry ID: 110070544332  
DFR URL: <http://echo.epa.gov/detailed-facility-report?fid=110070544332>  
Name: DV TRAILERS  
Address: 8072 MONROE AVENUE  
City,State,Zip: STANTON, CA 90680

**M432 MAHOOD'S AUTO BODY  
8354 STANDUSTRIAL  
STANTON, CA 90680**

**HAZNET S113003162  
HWTS N/A**

**< 1/8  
1 ft.**

**Site 37 of 40 in cluster M**

**Relative:  
Higher  
Actual:  
72 ft.**

**HAZNET:**  
Name: MAHOOD'S AUTO BODY  
Address: 8354 STANDUSTRIAL  
Address 2: Not reported  
City,State,Zip: STANTON, CA 906800000  
Contact: MARK MAHOOD  
Telephone: --  
Mailing Name: Not reported  
Mailing Address: 10540 FERN AVE  
  
Year: 1998  
Gepaid: CAD980891428  
TSD EPA ID: CAD008252405  
CA Waste Code: 214 - Unspecified solvent mixture  
Disposal Method: R01 - Recycler  
Tons: 0.09  
  
Year: 1997  
Gepaid: CAD980891428  
TSD EPA ID: CAD008302903  
CA Waste Code: 352 - Other organic solids  
Disposal Method: H01 - Transfer Station  
Tons: 0.1  
  
Year: 1997  
Gepaid: CAD980891428  
TSD EPA ID: CAD008252405  
CA Waste Code: 214 - Unspecified solvent mixture  
Disposal Method: R01 - Recycler  
Tons: 0.3348  
  
Year: 1996  
Gepaid: CAD980891428  
TSD EPA ID: CAD008252405  
CA Waste Code: 214 - Unspecified solvent mixture  
Disposal Method: R01 - Recycler  
Tons: 0.108  
  
Year: 1995

Map ID  
Direction  
Distance  
Elevation

MAP FINDINGS

Site

Database(s)

EDR ID Number  
EPA ID Number

**MAHOOD'S AUTO BODY (Continued)**

**S113003162**

Gepaid:	CAD980891428
TSD EPA ID:	CAD008252405
CA Waste Code:	214 - Unspecified solvent mixture
Disposal Method:	R01 - Recycler
Tons:	0.4968
Year:	1995
Gepaid:	CAD980891428
TSD EPA ID:	CAT000646117
CA Waste Code:	352 - Other organic solids
Disposal Method:	D80 - Disposal, Land Fill
Tons:	0.05
Year:	1994
Gepaid:	CAD980891428
TSD EPA ID:	CAT000646117
CA Waste Code:	352 - Other organic solids
Disposal Method:	D80 - Disposal, Land Fill
Tons:	0.0375
Year:	1994
Gepaid:	CAD980891428
TSD EPA ID:	CAD008252405
CA Waste Code:	214 - Unspecified solvent mixture
Disposal Method:	R01 - Recycler
Tons:	0.2268
Year:	1993
Gepaid:	CAD980891428
TSD EPA ID:	CAT000646117
CA Waste Code:	352 - Other organic solids
Disposal Method:	-
Tons:	0.05
Year:	1993
Gepaid:	CAD980891428
TSD EPA ID:	CAD008252405
CA Waste Code:	214 - Unspecified solvent mixture
Disposal Method:	R01 - Recycler
Tons:	0.2628

[Click this hyperlink](#) while viewing on your computer to access  
8 additional CA HAZNET: record(s) in the EDR Site Report.

**Additional Info:**

Year:	1996
Gen EPA ID:	CAD980891428
Shipment Date:	19960618
Creation Date:	5/30/1997 0:00:00
Receipt Date:	19960618
Manifest ID:	96296878
Trans EPA ID:	CAD008252405
Trans Name:	Not reported
Trans 2 EPA ID:	Not reported
Trans 2 Name:	Not reported

Map ID  
Direction  
Distance  
Elevation

MAP FINDINGS

Site

Database(s)

EDR ID Number  
EPA ID Number

**MAHOOD'S AUTO BODY (Continued)**

**S113003162**

TSDf EPA ID: CAD008252405  
Trans Name: Not reported  
TSDf Alt EPA ID: Not reported  
TSDf Alt Name: Not reported  
Waste Code Description: 214 - Unspecified solvent mixture  
RCRA Code: D001  
Meth Code: R01 - Recycler  
Quantity Tons: 0.108  
Waste Quantity: 30  
Quantity Unit: G  
Additional Code 1: Not reported  
Additional Code 2: Not reported  
Additional Code 3: Not reported  
Additional Code 4: Not reported  
Additional Code 5: Not reported

Additional Info:

Year: 1997  
Gen EPA ID: CAD980891428

Shipment Date: 19971229  
Creation Date: 3/31/1998 0:00:00  
Receipt Date: 19971229  
Manifest ID: 96782371  
Trans EPA ID: CAD008252405  
Trans Name: Not reported  
Trans 2 EPA ID: Not reported  
Trans 2 Name: Not reported  
TSDf EPA ID: CAD008252405  
Trans Name: Not reported  
TSDf Alt EPA ID: CAD008252405  
TSDf Alt Name: Not reported  
Waste Code Description: 214 - Unspecified solvent mixture  
RCRA Code: D001  
Meth Code: R01 - Recycler  
Quantity Tons: 0.2268  
Waste Quantity: 63  
Quantity Unit: G  
Additional Code 1: Not reported  
Additional Code 2: Not reported  
Additional Code 3: Not reported  
Additional Code 4: Not reported  
Additional Code 5: Not reported

Shipment Date: 19970303  
Creation Date: 6/26/1997 0:00:00  
Receipt Date: 19970304  
Manifest ID: 96559405  
Trans EPA ID: CAD008252405  
Trans Name: Not reported  
Trans 2 EPA ID: Not reported  
Trans 2 Name: Not reported  
TSDf EPA ID: CAD008252405  
Trans Name: Not reported  
TSDf Alt EPA ID: CAD008252405  
TSDf Alt Name: Not reported  
Waste Code Description: 214 - Unspecified solvent mixture

Map ID  
Direction  
Distance  
Elevation

MAP FINDINGS

Site

Database(s)

EDR ID Number  
EPA ID Number

**MAHOOD'S AUTO BODY (Continued)**

**S113003162**

RCRA Code: D001  
Meth Code: R01 - Recycler  
Quantity Tons: 0.108  
Waste Quantity: 30  
Quantity Unit: G  
Additional Code 1: Not reported  
Additional Code 2: Not reported  
Additional Code 3: Not reported  
Additional Code 4: Not reported  
Additional Code 5: Not reported

Shipment Date: 19970214  
Creation Date: 5/30/1997 0:00:00  
Receipt Date: 19970214  
Manifest ID: 96192376  
Trans EPA ID: NJD080631369  
Trans Name: Not reported  
Trans 2 EPA ID: Not reported  
Trans 2 Name: Not reported  
TSDF EPA ID: CAD008302903  
Trans Name: Not reported  
TSDF Alt EPA ID: Not reported  
TSDF Alt Name: Not reported  
Waste Code Description: 352 - Other organic solids  
RCRA Code: Not reported  
Meth Code: H01 - Transfer Station  
Quantity Tons: 0.1  
Waste Quantity: 200  
Quantity Unit: P  
Additional Code 1: Not reported  
Additional Code 2: Not reported  
Additional Code 3: Not reported  
Additional Code 4: Not reported  
Additional Code 5: Not reported

Additional Info:  
Year: 1998  
Gen EPA ID: CAD980891428

Shipment Date: 19980202  
Creation Date: 4/16/1998 0:00:00  
Receipt Date: 19980202  
Manifest ID: 96783198  
Trans EPA ID: CAD008252405  
Trans Name: Not reported  
Trans 2 EPA ID: Not reported  
Trans 2 Name: Not reported  
TSDF EPA ID: CAD008252405  
Trans Name: Not reported  
TSDF Alt EPA ID: Not reported  
TSDF Alt Name: Not reported  
Waste Code Description: 214 - Unspecified solvent mixture  
RCRA Code: D001  
Meth Code: R01 - Recycler  
Quantity Tons: 0.09  
Waste Quantity: 25  
Quantity Unit: G

Map ID  
Direction  
Distance  
Elevation

MAP FINDINGS

Site

Database(s)

EDR ID Number  
EPA ID Number

**MAHOOD'S AUTO BODY (Continued)**

**S113003162**

Additional Code 1: Not reported  
Additional Code 2: Not reported  
Additional Code 3: Not reported  
Additional Code 4: Not reported  
Additional Code 5: Not reported

**Additional Info:**

Year: 1994  
Gen EPA ID: CAD980891428

Shipment Date: 19941212  
Creation Date: 10/19/1995 0:00:00  
Receipt Date: 19941212  
Manifest ID: 93354330  
Trans EPA ID: CAD008252405  
Trans Name: Not reported  
Trans 2 EPA ID: Not reported  
Trans 2 Name: Not reported  
TSDF EPA ID: CAD008252405  
Trans Name: Not reported  
TSDF Alt EPA ID: CAD008252405  
TSDF Alt Name: Not reported  
Waste Code Description: 214 - Unspecified solvent mixture  
RCRA Code: D001  
Meth Code: R01 - Recycler  
Quantity Tons: 0.1368  
Waste Quantity: 38  
Quantity Unit: G  
Additional Code 1: Not reported  
Additional Code 2: Not reported  
Additional Code 3: Not reported  
Additional Code 4: Not reported  
Additional Code 5: Not reported

Shipment Date: 19940819  
Creation Date: 3/26/1996 0:00:00  
Receipt Date: 19940824  
Manifest ID: 93591825  
Trans EPA ID: ILD099202681  
Trans Name: Not reported  
Trans 2 EPA ID: Not reported  
Trans 2 Name: Not reported  
TSDF EPA ID: CAT000646117  
Trans Name: Not reported  
TSDF Alt EPA ID: CAT000646117  
TSDF Alt Name: Not reported  
Waste Code Description: 352 - Other organic solids  
RCRA Code: Not reported  
Meth Code: D80 - Disposal, Land Fill  
Quantity Tons: 0.0375  
Waste Quantity: 75  
Quantity Unit: P  
Additional Code 1: Not reported  
Additional Code 2: Not reported  
Additional Code 3: Not reported  
Additional Code 4: Not reported  
Additional Code 5: Not reported

Map ID  
Direction  
Distance  
Elevation

MAP FINDINGS

Site

Database(s)

EDR ID Number  
EPA ID Number

**MAHOOD'S AUTO BODY (Continued)**

**S113003162**

Shipment Date: 19940517  
Creation Date: 3/26/1996 0:00:00  
Receipt Date: 19940517  
Manifest ID: 92703865  
Trans EPA ID: CAD008252405  
Trans Name: Not reported  
Trans 2 EPA ID: Not reported  
Trans 2 Name: Not reported  
TSDF EPA ID: CAD008252405  
Trans Name: Not reported  
TSDF Alt EPA ID: CAD008252405  
TSDF Alt Name: Not reported  
Waste Code Description: 214 - Unspecified solvent mixture  
RCRA Code: Not reported  
Meth Code: R01 - Recycler  
Quantity Tons: 0.09  
Waste Quantity: 25  
Quantity Unit: G  
Additional Code 1: Not reported  
Additional Code 2: Not reported  
Additional Code 3: Not reported  
Additional Code 4: Not reported  
Additional Code 5: Not reported

**Additional Info:**

Year: 1995  
Gen EPA ID: CAD980891428

Shipment Date: 19951218  
Creation Date: 9/18/1996 0:00:00  
Receipt Date: 19951218  
Manifest ID: 95479120  
Trans EPA ID: CAD008252405  
Trans Name: Not reported  
Trans 2 EPA ID: Not reported  
Trans 2 Name: Not reported  
TSDF EPA ID: CAD008252405  
Trans Name: Not reported  
TSDF Alt EPA ID: CAD008252405  
TSDF Alt Name: Not reported  
Waste Code Description: 214 - Unspecified solvent mixture  
RCRA Code: D001  
Meth Code: R01 - Recycler  
Quantity Tons: 0.0612  
Waste Quantity: 17  
Quantity Unit: G  
Additional Code 1: Not reported  
Additional Code 2: Not reported  
Additional Code 3: Not reported  
Additional Code 4: Not reported  
Additional Code 5: Not reported

Shipment Date: 19951218  
Creation Date: 9/18/1996 0:00:00  
Receipt Date: 19951218  
Manifest ID: 95479120  
Trans EPA ID: CAD008252405

Map ID  
Direction  
Distance  
Elevation

MAP FINDINGS

Site

Database(s)

EDR ID Number  
EPA ID Number

**MAHOOD'S AUTO BODY (Continued)**

**S113003162**

Trans Name: Not reported  
Trans 2 EPA ID: Not reported  
Trans 2 Name: Not reported  
TSDf EPA ID: CAD008252405  
Trans Name: Not reported  
TSDf Alt EPA ID: CAD008252405  
TSDf Alt Name: Not reported  
Waste Code Description: 214 - Unspecified solvent mixture  
RCRA Code: D001  
Meth Code: R01 - Recycler  
Quantity Tons: 0.0684  
Waste Quantity: 19  
Quantity Unit: G  
Additional Code 1: Not reported  
Additional Code 2: Not reported  
Additional Code 3: Not reported  
Additional Code 4: Not reported  
Additional Code 5: Not reported

Shipment Date: 19951215  
Creation Date: 9/18/1996 0:00:00  
Receipt Date: 19951221  
Manifest ID: 95327328  
Trans EPA ID: MOD095038998  
Trans Name: Not reported  
Trans 2 EPA ID: Not reported  
Trans 2 Name: Not reported  
TSDf EPA ID: CAT000646117  
Trans Name: Not reported  
TSDf Alt EPA ID: CAT000646117  
TSDf Alt Name: Not reported  
Waste Code Description: 352 - Other organic solids  
RCRA Code: Not reported  
Meth Code: D80 - Disposal, Land Fill  
Quantity Tons: 0.05  
Waste Quantity: 100  
Quantity Unit: P  
Additional Code 1: Not reported  
Additional Code 2: Not reported  
Additional Code 3: Not reported  
Additional Code 4: Not reported  
Additional Code 5: Not reported

Shipment Date: 19951003  
Creation Date: 7/26/1996 0:00:00  
Receipt Date: 19951003  
Manifest ID: 95471967  
Trans EPA ID: CAD008252405  
Trans Name: Not reported  
Trans 2 EPA ID: Not reported  
Trans 2 Name: Not reported  
TSDf EPA ID: CAD008252405  
Trans Name: Not reported  
TSDf Alt EPA ID: Not reported  
TSDf Alt Name: Not reported  
Waste Code Description: 214 - Unspecified solvent mixture  
RCRA Code: D001

Map ID  
Direction  
Distance  
Elevation

MAP FINDINGS

Site

Database(s)

EDR ID Number  
EPA ID Number

**MAHOOD'S AUTO BODY (Continued)**

**S113003162**

Meth Code:	R01 - Recycler
Quantity Tons:	0.108
Waste Quantity:	30
Quantity Unit:	G
Additional Code 1:	Not reported
Additional Code 2:	Not reported
Additional Code 3:	Not reported
Additional Code 4:	Not reported
Additional Code 5:	Not reported
Shipment Date:	19950509
Creation Date:	4/2/1996 0:00:00
Receipt Date:	19950509
Manifest ID:	95352557
Trans EPA ID:	CAD008252405
Trans Name:	Not reported
Trans 2 EPA ID:	Not reported
Trans 2 Name:	Not reported
TSDf EPA ID:	CAD008252405
Trans Name:	Not reported
TSDf Alt EPA ID:	CAD008252405
TSDf Alt Name:	Not reported
Waste Code Description:	214 - Unspecified solvent mixture
RCRA Code:	D001
Meth Code:	R01 - Recycler
Quantity Tons:	0.09
Waste Quantity:	25
Quantity Unit:	G
Additional Code 1:	Not reported
Additional Code 2:	Not reported
Additional Code 3:	Not reported
Additional Code 4:	Not reported
Additional Code 5:	Not reported
Shipment Date:	19950207
Creation Date:	3/28/1996 0:00:00
Receipt Date:	19950208
Manifest ID:	95241494
Trans EPA ID:	CAD008252405
Trans Name:	Not reported
Trans 2 EPA ID:	Not reported
Trans 2 Name:	Not reported
TSDf EPA ID:	CAD008252405
Trans Name:	Not reported
TSDf Alt EPA ID:	Not reported
TSDf Alt Name:	Not reported
Waste Code Description:	214 - Unspecified solvent mixture
RCRA Code:	D001
Meth Code:	R01 - Recycler
Quantity Tons:	0.1692
Waste Quantity:	47
Quantity Unit:	G
Additional Code 1:	Not reported
Additional Code 2:	Not reported
Additional Code 3:	Not reported
Additional Code 4:	Not reported
Additional Code 5:	Not reported



Map ID  
Direction  
Distance  
Elevation

MAP FINDINGS

Site

Database(s)

EDR ID Number  
EPA ID Number

**MAHOOD'S AUTO BODY (Continued)**

**S113003162**

Additional Info:

Year:	1993
Gen EPA ID:	CAD980891428
Shipment Date:	19930908
Creation Date:	9/13/1995 0:00:00
Receipt Date:	19930908
Manifest ID:	92601802
Trans EPA ID:	CAD008252405
Trans Name:	Not reported
Trans 2 EPA ID:	Not reported
Trans 2 Name:	Not reported
TSDF EPA ID:	CAD008252405
Trans Name:	Not reported
TSDF Alt EPA ID:	CAD008252405
TSDF Alt Name:	Not reported
Waste Code Description:	214 - Unspecified solvent mixture
RCRA Code:	Not reported
Meth Code:	R01 - Recycler
Quantity Tons:	0.1188
Waste Quantity:	33
Quantity Unit:	G
Additional Code 1:	Not reported
Additional Code 2:	Not reported
Additional Code 3:	Not reported
Additional Code 4:	Not reported
Additional Code 5:	Not reported
Shipment Date:	19930726
Creation Date:	9/11/1995 0:00:00
Receipt Date:	Not reported
Manifest ID:	93157104
Trans EPA ID:	ILD099202681
Trans Name:	Not reported
Trans 2 EPA ID:	Not reported
Trans 2 Name:	Not reported
TSDF EPA ID:	CAT000646117
Trans Name:	Not reported
TSDF Alt EPA ID:	Not reported
TSDF Alt Name:	Not reported
Waste Code Description:	352 - Other organic solids
RCRA Code:	Not reported
Meth Code:	- Not reported
Quantity Tons:	0.05
Waste Quantity:	100
Quantity Unit:	P
Additional Code 1:	Not reported
Additional Code 2:	Not reported
Additional Code 3:	Not reported
Additional Code 4:	Not reported
Additional Code 5:	Not reported
Shipment Date:	19930118
Creation Date:	9/15/1995 0:00:00
Receipt Date:	19930118
Manifest ID:	92033100
Trans EPA ID:	CAD008252405

Map ID  
Direction  
Distance  
Elevation

MAP FINDINGS

Site

Database(s)

EDR ID Number  
EPA ID Number

**MAHOOD'S AUTO BODY (Continued)**

**S113003162**

Trans Name:	Not reported
Trans 2 EPA ID:	Not reported
Trans 2 Name:	Not reported
TSDf EPA ID:	CAD008252405
Trans Name:	Not reported
TSDf Alt EPA ID:	CAD008252405
TSDf Alt Name:	Not reported
Waste Code Description:	214 - Unspecified solvent mixture
RCRA Code:	Not reported
Meth Code:	R01 - Recycler
Quantity Tons:	0.144
Waste Quantity:	40
Quantity Unit:	G
Additional Code 1:	Not reported
Additional Code 2:	Not reported
Additional Code 3:	Not reported
Additional Code 4:	Not reported
Additional Code 5:	Not reported

**HWTS:**

Name:	MAHOOD'S AUTO BODY
Address:	8354 STANDUSTRIAL
Address 2:	Not reported
City,State,Zip:	STANTON, CA 906800000
EPA ID:	CAD980891428
Inactive Date:	06/30/1998
Create Date:	04/10/1987
Last Act Date:	10/14/1998
Mailing Name:	Not reported
Mailing Address:	10540 FERN AVE
Mailing Address 2:	Not reported
Mailing City,State,Zip:	STANTON, CA 906800000
Owner Name:	MARK MAHOOD
Owner Address:	1423 KENMORE
Owner Address 2:	Not reported
Owner City,State,Zip:	ANAHEIM, CA --
Contact Name:	MARK MAHOOD
Contact Address:	INACTIVE PER VQ98 - BMI
Contact Address 2:	Not reported
City,State,Zip:	STANTON, CA --

**R433**      **TQ AUTO SERVICE & REPAIR**  
**10661 CHESTNUT AVE**  
**STANTON, CA 90680**

**< 1/8**  
**1 ft.**

**FINDS**    **1024666113**  
**ECHO**     **N/A**

**Site 14 of 19 in cluster R**

**Relative:**  
**Higher**

**FINDS:**  
Registry ID:            110070454507

**Actual:**  
**69 ft.**

Click Here:

Environmental Interest/Information System:

RCRAInfo is a national information system that supports the Resource Conservation and Recovery Act (RCRA) program through the tracking of events and activities related to facilities that generate, transport, and treat, store, or dispose of hazardous waste. RCRAInfo allows RCRA program staff to track the notification, permit, compliance, and

Map ID  
Direction  
Distance  
Elevation

MAP FINDINGS

Site

Database(s)

EDR ID Number  
EPA ID Number

**TQ AUTO SERVICE & REPAIR (Continued)**

**1024666113**

corrective action activities required under RCRA.

[Click this hyperlink](#) while viewing on your computer to access additional FINDS: detail in the EDR Site Report.

**ECHO:**

Envid: 1024666113  
Registry ID: 110070454507  
DFR URL: <http://echo.epa.gov/detailed-facility-report?fid=110070454507>  
Name: TQ AUTO SERVICE & REPAIR  
Address: 10661 CHESTNUT AVE  
City,State,Zip: STANTON, CA 90680

**P434 GRUMPY'S HOG SHOP**  
**10687 BEACH BLVD**  
**STANTON, CA 90680**

**HAZNET S113154723**  
**HWTS N/A**

**< 1/8**  
**1 ft.**

**Site 7 of 7 in cluster P**

**Relative:**  
**Higher**  
**Actual:**  
**68 ft.**

**HAZNET:**

Name: GRUMPY'S HOG SHOP  
Address: 10687 BEACH BLVD  
Address 2: Not reported  
City,State,Zip: STANTON, CA 906802346  
Contact: TONY MURRAY  
Telephone: 7148160627  
Mailing Name: Not reported  
Mailing Address: 10687 BEACH BLVD  
  
Year: 2016  
Gepaid: CAL000338448  
TSD EPA ID: CAD099452708  
CA Waste Code: 133 - Aqueous solution with total organic residues 10 percent or more  
Disposal Method: H039 - Other Recovery Of Reclamation For Reuse Including Acid Regeneration, Organics Recovery Ect  
Tons: 0.2502  
  
Year: 2015  
Gepaid: CAL000338448  
TSD EPA ID: CAD099452708  
CA Waste Code: 133 - Aqueous solution with total organic residues 10 percent or more  
Disposal Method: H039 - Other Recovery Of Reclamation For Reuse Including Acid Regeneration, Organics Recovery Ect  
Tons: 0.3336  
  
Year: 2014  
Gepaid: CAL000338448  
TSD EPA ID: CAD099452708  
CA Waste Code: 133 - Aqueous solution with total organic residues 10 percent or more  
Disposal Method: H039 - Other Recovery Of Reclamation For Reuse Including Acid Regeneration, Organics Recovery Ect  
Tons: 0.30858  
  
Year: 2013  
Gepaid: CAL000338448  
TSD EPA ID: CAD099452708  
CA Waste Code: 133 - Aqueous solution with total organic residues 10 percent or more  
Disposal Method: H039 - Other Recovery Of Reclamation For Reuse Including Acid

Map ID  
Direction  
Distance  
Elevation

MAP FINDINGS

Site

Database(s)

EDR ID Number  
EPA ID Number

**GRUMPY'S HOG SHOP (Continued)**

**S113154723**

Tons: Regeneration, Organics Recovery Ect  
0.18765

Year: 2011  
Gepaid: CAL000338448  
TSD EPA ID: CAD099452708  
CA Waste Code: 133 - Aqueous solution with total organic residues 10 percent or more  
Disposal Method: H039 - Other Recovery Of Reclamation For Reuse Including Acid  
Regeneration, Organics Recovery Ect

Tons: 0.15012

Year: 2010  
Gepaid: CAL000338448  
TSD EPA ID: CAD099452708  
CA Waste Code: 133 - Aqueous solution with total organic residues 10 percent or more  
Disposal Method: H039 - Other Recovery Of Reclamation For Reuse Including Acid  
Regeneration, Organics Recovery Ect

Tons: 0.11259

**Additional Info:**

Year: 2011  
Gen EPA ID: CAL000338448

Shipment Date: 20110701  
Creation Date: 8/26/2011 18:30:36  
Receipt Date: 20110706  
Manifest ID: 001481061GBF  
Trans EPA ID: ILR000130062  
Trans Name: HERITAGE-CRYSTAL CLEAN LLC  
Trans 2 EPA ID: Not reported  
Trans 2 Name: Not reported  
TSD EPA ID: CAD099452708  
Trans Name: INDUSTRIAL SERVICE OIL COMPANY INC  
TSD EPA ID: Not reported  
TSD EPA Name: Not reported  
Waste Code Description: 133 - Aqueous solution with 10% or more total organic residues  
RCRA Code: Not reported  
Meth Code: H039 - Other Recovery Of Reclamation For Reuse Including Acid  
Regeneration, Organics Recovery Ect

Quantity Tons: 0.0417  
Waste Quantity: 10  
Quantity Unit: G  
Additional Code 1: Not reported  
Additional Code 2: Not reported  
Additional Code 3: Not reported  
Additional Code 4: Not reported  
Additional Code 5: Not reported

Shipment Date: 20110322  
Creation Date: 5/19/2011 18:30:10  
Receipt Date: 20110324  
Manifest ID: 001466980GBF  
Trans EPA ID: ILR000130062  
Trans Name: HERITAGE-CRYSTAL CLEAN LLC  
Trans 2 EPA ID: Not reported  
Trans 2 Name: Not reported

Map ID  
Direction  
Distance  
Elevation

MAP FINDINGS

Site

Database(s)

EDR ID Number  
EPA ID Number

**GRUMPY'S HOG SHOP (Continued)**

**S113154723**

TSDF EPA ID: CAD099452708  
Trans Name: INDUSTRIAL SERVICE OIL COMPANY INC  
TSDF Alt EPA ID: Not reported  
TSDF Alt Name: Not reported  
Waste Code Description: 133 - Aqueous solution with 10% or more total organic residues  
RCRA Code: Not reported  
Meth Code: H039 - Other Recovery Of Reclamation For Reuse Including Acid  
Regeneration, Organics Recovery Ect  
Quantity Tons: 0.05004  
Waste Quantity: 12  
Quantity Unit: G  
Additional Code 1: Not reported  
Additional Code 2: Not reported  
Additional Code 3: Not reported  
Additional Code 4: Not reported  
Additional Code 5: Not reported  
  
Shipment Date: 20110201  
Creation Date: 3/30/2011 18:30:55  
Receipt Date: 20110202  
Manifest ID: 001417369GBF  
Trans EPA ID: ILR000130062  
Trans Name: HERITAGE-CRYSTAL CLEAN LLC  
Trans 2 EPA ID: Not reported  
Trans 2 Name: Not reported  
TSDF EPA ID: CAD099452708  
Trans Name: INDUSTRIAL SERVICE OIL COMPANY INC  
TSDF Alt EPA ID: Not reported  
TSDF Alt Name: Not reported  
Waste Code Description: 133 - Aqueous solution with 10% or more total organic residues  
RCRA Code: Not reported  
Meth Code: H039 - Other Recovery Of Reclamation For Reuse Including Acid  
Regeneration, Organics Recovery Ect  
Quantity Tons: 0.05838  
Waste Quantity: 14  
Quantity Unit: G  
Additional Code 1: Not reported  
Additional Code 2: Not reported  
Additional Code 3: Not reported  
Additional Code 4: Not reported  
Additional Code 5: Not reported

**Additional Info:**

Year: 2013  
Gen EPA ID: CAL000338448

Shipment Date: 20131031  
Creation Date: 1/12/2014 22:15:07  
Receipt Date: 20131101  
Manifest ID: 002282349GBF  
Trans EPA ID: ILR000130062  
Trans Name: HERITAGE-CRYSTAL CLEAN LLC  
Trans 2 EPA ID: Not reported  
Trans 2 Name: Not reported  
TSDF EPA ID: CAD099452708  
Trans Name: INDUSTRIAL SERVICE OIL COMPANY INC  
TSDF Alt EPA ID: Not reported

Map ID  
Direction  
Distance  
Elevation

MAP FINDINGS

Site

Database(s)

EDR ID Number  
EPA ID Number

**GRUMPY'S HOG SHOP (Continued)**

**S113154723**

TSDf Alt Name:	Not reported
Waste Code Description:	133 - Aqueous solution with 10% or more total organic residues
RCRA Code:	Not reported
Meth Code:	H039 - Other Recovery Of Reclamation For Reuse Including Acid Regeneration, Organics Recovery Ect
Quantity Tons:	0.05838
Waste Quantity:	14
Quantity Unit:	G
Additional Code 1:	Not reported
Additional Code 2:	Not reported
Additional Code 3:	Not reported
Additional Code 4:	Not reported
Additional Code 5:	Not reported
Shipment Date:	20130805
Creation Date:	10/26/2013 22:15:06
Receipt Date:	20130806
Manifest ID:	002133527GBF
Trans EPA ID:	ILR000130062
Trans Name:	HERITAGE-CRYSTAL CLEAN LLC
Trans 2 EPA ID:	Not reported
Trans 2 Name:	Not reported
TSDf EPA ID:	CAD099452708
Trans Name:	INDUSTRIAL SERVICE OIL COMPANY INC
TSDf Alt EPA ID:	Not reported
TSDf Alt Name:	Not reported
Waste Code Description:	133 - Aqueous solution with 10% or more total organic residues
RCRA Code:	Not reported
Meth Code:	H039 - Other Recovery Of Reclamation For Reuse Including Acid Regeneration, Organics Recovery Ect
Quantity Tons:	0.06255
Waste Quantity:	15
Quantity Unit:	G
Additional Code 1:	Not reported
Additional Code 2:	Not reported
Additional Code 3:	Not reported
Additional Code 4:	Not reported
Additional Code 5:	Not reported
Shipment Date:	20130510
Creation Date:	8/10/2013 22:15:09
Receipt Date:	20130513
Manifest ID:	002108649GBF
Trans EPA ID:	ILR000130062
Trans Name:	HERITAGE-CRYSTAL CLEAN LLC
Trans 2 EPA ID:	Not reported
Trans 2 Name:	Not reported
TSDf EPA ID:	CAD099452708
Trans Name:	INDUSTRIAL SERVICE OIL COMPANY INC
TSDf Alt EPA ID:	Not reported
TSDf Alt Name:	Not reported
Waste Code Description:	133 - Aqueous solution with 10% or more total organic residues
RCRA Code:	Not reported
Meth Code:	H039 - Other Recovery Of Reclamation For Reuse Including Acid Regeneration, Organics Recovery Ect
Quantity Tons:	0.06672
Waste Quantity:	16

Map ID  
Direction  
Distance  
Elevation

MAP FINDINGS

Site

Database(s)

EDR ID Number  
EPA ID Number

**GRUMPY'S HOG SHOP (Continued)**

**S113154723**

Quantity Unit: G  
Additional Code 1: Not reported  
Additional Code 2: Not reported  
Additional Code 3: Not reported  
Additional Code 4: Not reported  
Additional Code 5: Not reported

**Additional Info:**

Year: 2015  
Gen EPA ID: CAL000338448

Shipment Date: 20151014  
Creation Date: 1/21/2016 22:16:05  
Receipt Date: 20151015  
Manifest ID: 002963903GBF  
Trans EPA ID: ILR000130062  
Trans Name: HERITAGE-CRYSTAL CLEAN LLC  
Trans 2 EPA ID: Not reported  
Trans 2 Name: Not reported  
TSDF EPA ID: CAD099452708  
Trans Name: INDUSTRIAL SERVICE OIL COMPANY INC  
TSDF Alt EPA ID: Not reported  
TSDF Alt Name: Not reported  
Waste Code Description: 133 - Aqueous solution with 10% or more total organic residues  
RCRA Code: Not reported  
Meth Code: H039 - Other Recovery Of Reclamation For Reuse Including Acid  
Regeneration, Organics Recovery Ect

Quantity Tons: 0.0834  
Waste Quantity: 20  
Quantity Unit: G  
Additional Code 1: Not reported  
Additional Code 2: Not reported  
Additional Code 3: Not reported  
Additional Code 4: Not reported  
Additional Code 5: Not reported

Shipment Date: 20150714  
Creation Date: 10/5/2015 22:15:07  
Receipt Date: 20150715  
Manifest ID: 002879808GBF  
Trans EPA ID: ILR000130062  
Trans Name: HERITAGE-CRYSTAL CLEAN LLC  
Trans 2 EPA ID: Not reported  
Trans 2 Name: Not reported  
TSDF EPA ID: CAD099452708  
Trans Name: INDUSTRIAL SERVICE OIL COMPANY INC  
TSDF Alt EPA ID: Not reported  
TSDF Alt Name: Not reported  
Waste Code Description: 133 - Aqueous solution with 10% or more total organic residues  
RCRA Code: Not reported  
Meth Code: H039 - Other Recovery Of Reclamation For Reuse Including Acid  
Regeneration, Organics Recovery Ect

Quantity Tons: 0.0834  
Waste Quantity: 20  
Quantity Unit: G  
Additional Code 1: Not reported  
Additional Code 2: Not reported

Map ID  
Direction  
Distance  
Elevation

MAP FINDINGS

Site

Database(s)

EDR ID Number  
EPA ID Number

**GRUMPY'S HOG SHOP (Continued)**

**S113154723**

Additional Code 3:	Not reported
Additional Code 4:	Not reported
Additional Code 5:	Not reported
Shipment Date:	20150428
Creation Date:	8/10/2015 22:15:09
Receipt Date:	20150429
Manifest ID:	002786424GBF
Trans EPA ID:	ILR000130062
Trans Name:	HERITAGE-CRYSTAL CLEAN LLC
Trans 2 EPA ID:	Not reported
Trans 2 Name:	Not reported
TSDf EPA ID:	CAD099452708
Trans Name:	INDUSTRIAL SERVICE OIL COMPANY INC
TSDf Alt EPA ID:	Not reported
TSDf Alt Name:	Not reported
Waste Code Description:	133 - Aqueous solution with 10% or more total organic residues
RCRA Code:	Not reported
Meth Code:	H039 - Other Recovery Of Reclamation For Reuse Including Acid Regeneration, Organics Recovery Ect
Quantity Tons:	0.0834
Waste Quantity:	20
Quantity Unit:	G
Additional Code 1:	Not reported
Additional Code 2:	Not reported
Additional Code 3:	Not reported
Additional Code 4:	Not reported
Additional Code 5:	Not reported
Shipment Date:	20150203
Creation Date:	5/18/2015 22:15:07
Receipt Date:	20150204
Manifest ID:	002745700GBF
Trans EPA ID:	ILR000130062
Trans Name:	HERITAGE-CRYSTAL CLEAN LLC
Trans 2 EPA ID:	Not reported
Trans 2 Name:	Not reported
TSDf EPA ID:	CAD099452708
Trans Name:	INDUSTRIAL SERVICE OIL COMPANY INC
TSDf Alt EPA ID:	Not reported
TSDf Alt Name:	Not reported
Waste Code Description:	133 - Aqueous solution with 10% or more total organic residues
RCRA Code:	Not reported
Meth Code:	H039 - Other Recovery Of Reclamation For Reuse Including Acid Regeneration, Organics Recovery Ect
Quantity Tons:	0.0834
Waste Quantity:	20
Quantity Unit:	G
Additional Code 1:	Not reported
Additional Code 2:	Not reported
Additional Code 3:	Not reported
Additional Code 4:	Not reported
Additional Code 5:	Not reported
Additional Info:	
Year:	2014
Gen EPA ID:	CAL000338448



Map ID  
Direction  
Distance  
Elevation

MAP FINDINGS

Site

Database(s)

EDR ID Number  
EPA ID Number

**GRUMPY'S HOG SHOP (Continued)**

**S113154723**

Shipment Date:	20141002
Creation Date:	12/31/2014 22:14:46
Receipt Date:	20141003
Manifest ID:	002540951GBF
Trans EPA ID:	ILR000130062
Trans Name:	HERITAGE-CRYSTAL CLEAN LLC
Trans 2 EPA ID:	Not reported
Trans 2 Name:	Not reported
TSDf EPA ID:	CAD099452708
Trans Name:	INDUSTRIAL SERVICE OIL COMPANY INC
TSDf Alt EPA ID:	Not reported
TSDf Alt Name:	Not reported
Waste Code Description:	133 - Aqueous solution with 10% or more total organic residues
RCRA Code:	Not reported
Meth Code:	H039 - Other Recovery Of Reclamation For Reuse Including Acid Regeneration, Organics Recovery Ect
Quantity Tons:	0.0834
Waste Quantity:	20
Quantity Unit:	G
Additional Code 1:	Not reported
Additional Code 2:	Not reported
Additional Code 3:	Not reported
Additional Code 4:	Not reported
Additional Code 5:	Not reported
Shipment Date:	20140702
Creation Date:	9/24/2014 22:15:21
Receipt Date:	20140707
Manifest ID:	002515029GBF
Trans EPA ID:	ILR000130062
Trans Name:	HERITAGE-CRYSTAL CLEAN LLC
Trans 2 EPA ID:	Not reported
Trans 2 Name:	Not reported
TSDf EPA ID:	CAD099452708
Trans Name:	INDUSTRIAL SERVICE OIL COMPANY INC
TSDf Alt EPA ID:	Not reported
TSDf Alt Name:	Not reported
Waste Code Description:	133 - Aqueous solution with 10% or more total organic residues
RCRA Code:	Not reported
Meth Code:	H039 - Other Recovery Of Reclamation For Reuse Including Acid Regeneration, Organics Recovery Ect
Quantity Tons:	0.0834
Waste Quantity:	20
Quantity Unit:	G
Additional Code 1:	Not reported
Additional Code 2:	Not reported
Additional Code 3:	Not reported
Additional Code 4:	Not reported
Additional Code 5:	Not reported
Shipment Date:	20140409
Creation Date:	6/18/2014 22:14:45
Receipt Date:	20140410
Manifest ID:	002442552GBF
Trans EPA ID:	ILR000130062
Trans Name:	HERITAGE-CRYSTAL CLEAN LLC
Trans 2 EPA ID:	Not reported

Map ID  
Direction  
Distance  
Elevation

MAP FINDINGS

Site

Database(s)

EDR ID Number  
EPA ID Number

**GRUMPY'S HOG SHOP (Continued)**

**S113154723**

Trans 2 Name:	Not reported
TSDf EPA ID:	CAD099452708
Trans Name:	INDUSTRIAL SERVICE OIL COMPANY INC
TSDf Alt EPA ID:	Not reported
TSDf Alt Name:	Not reported
Waste Code Description:	133 - Aqueous solution with 10% or more total organic residues
RCRA Code:	Not reported
Meth Code:	H039 - Other Recovery Of Reclamation For Reuse Including Acid Regeneration, Organics Recovery Ect
Quantity Tons:	0.0834
Waste Quantity:	20
Quantity Unit:	G
Additional Code 1:	Not reported
Additional Code 2:	Not reported
Additional Code 3:	Not reported
Additional Code 4:	Not reported
Additional Code 5:	Not reported
Shipment Date:	20140122
Creation Date:	3/18/2014 22:15:05
Receipt Date:	20140123
Manifest ID:	002349688GBF
Trans EPA ID:	ILR000130062
Trans Name:	HERITAGE-CRYSTAL CLEAN LLC
Trans 2 EPA ID:	Not reported
Trans 2 Name:	Not reported
TSDf EPA ID:	CAD099452708
Trans Name:	INDUSTRIAL SERVICE OIL COMPANY INC
TSDf Alt EPA ID:	Not reported
TSDf Alt Name:	Not reported
Waste Code Description:	133 - Aqueous solution with 10% or more total organic residues
RCRA Code:	Not reported
Meth Code:	H039 - Other Recovery Of Reclamation For Reuse Including Acid Regeneration, Organics Recovery Ect
Quantity Tons:	0.05838
Waste Quantity:	14
Quantity Unit:	G
Additional Code 1:	Not reported
Additional Code 2:	Not reported
Additional Code 3:	Not reported
Additional Code 4:	Not reported
Additional Code 5:	Not reported

**Additional Info:**

Year:	2010
Gen EPA ID:	CAL000338448

Shipment Date:	20101007
Creation Date:	3/30/2011 18:30:08
Receipt Date:	20101008
Manifest ID:	001252213GBF
Trans EPA ID:	ILR000130062
Trans Name:	HERITAGE-CRYSTAL CLEAN LLC
Trans 2 EPA ID:	Not reported
Trans 2 Name:	Not reported
TSDf EPA ID:	CAD099452708
Trans Name:	INDUSTRIAL SERVICE OIL COMPANY INC

Map ID  
Direction  
Distance  
Elevation

MAP FINDINGS

Site

Database(s)

EDR ID Number  
EPA ID Number

**GRUMPY'S HOG SHOP (Continued)**

**S113154723**

TSDF Alt EPA ID: Not reported  
TSDF Alt Name: Not reported  
Waste Code Description: 133 - Aqueous solution with 10% or more total organic residues  
RCRA Code: Not reported  
Meth Code: H039 - Other Recovery Of Reclamation For Reuse Including Acid  
Regeneration, Organics Recovery Ect  
Quantity Tons: 0.05004  
Waste Quantity: 12  
Quantity Unit: G  
Additional Code 1: Not reported  
Additional Code 2: Not reported  
Additional Code 3: Not reported  
Additional Code 4: Not reported  
Additional Code 5: Not reported

Shipment Date: 20100818  
Creation Date: 12/3/2010 18:31:04  
Receipt Date: 20100824  
Manifest ID: 001237912GBF  
Trans EPA ID: ILR000130062  
Trans Name: HERITAGE-CRYSTAL CLEAN LLC  
Trans 2 EPA ID: Not reported  
Trans 2 Name: Not reported  
TSDF EPA ID: CAD099452708  
Trans Name: INDUSTRIAL SERVICES OIL COMPANY  
TSDF Alt EPA ID: Not reported  
TSDF Alt Name: Not reported  
Waste Code Description: 133 - Aqueous solution with 10% or more total organic residues  
RCRA Code: Not reported  
Meth Code: H039 - Other Recovery Of Reclamation For Reuse Including Acid  
Regeneration, Organics Recovery Ect  
Quantity Tons: 0.06255  
Waste Quantity: 15  
Quantity Unit: G  
Additional Code 1: Not reported  
Additional Code 2: Not reported  
Additional Code 3: Not reported  
Additional Code 4: Not reported  
Additional Code 5: Not reported

**Additional Info:**

Year: 2016  
Gen EPA ID: CAL000338448

Shipment Date: 20151014  
Creation Date: 1/21/2016 22:16:05  
Receipt Date: 20151015  
Manifest ID: 002963903GBF  
Trans EPA ID: ILR000130062  
Trans Name: HERITAGE-CRYSTAL CLEAN LLC  
Trans 2 EPA ID: Not reported  
Trans 2 Name: Not reported  
TSDF EPA ID: CAD099452708  
Trans Name: INDUSTRIAL SERVICE OIL COMPANY INC  
TSDF Alt EPA ID: Not reported  
TSDF Alt Name: Not reported  
Waste Code Description: 133 - Aqueous solution with 10% or more total organic residues

Map ID  
Direction  
Distance  
Elevation

MAP FINDINGS

Site

Database(s)

EDR ID Number  
EPA ID Number

**GRUMPY'S HOG SHOP (Continued)**

**S113154723**

RCRA Code:	Not reported
Meth Code:	H039 - Other Recovery Of Reclamation For Reuse Including Acid Regeneration, Organics Recovery Ect
Quantity Tons:	0.0834
Waste Quantity:	20
Quantity Unit:	G
Additional Code 1:	Not reported
Additional Code 2:	Not reported
Additional Code 3:	Not reported
Additional Code 4:	Not reported
Additional Code 5:	Not reported
Shipment Date:	20150714
Creation Date:	10/5/2015 22:15:07
Receipt Date:	20150715
Manifest ID:	002879808GBF
Trans EPA ID:	ILR000130062
Trans Name:	HERITAGE-CRYSTAL CLEAN LLC
Trans 2 EPA ID:	Not reported
Trans 2 Name:	Not reported
TSDF EPA ID:	CAD099452708
Trans Name:	INDUSTRIAL SERVICE OIL COMPANY INC
TSDF Alt EPA ID:	Not reported
TSDF Alt Name:	Not reported
Waste Code Description:	133 - Aqueous solution with 10% or more total organic residues
RCRA Code:	Not reported
Meth Code:	H039 - Other Recovery Of Reclamation For Reuse Including Acid Regeneration, Organics Recovery Ect
Quantity Tons:	0.0834
Waste Quantity:	20
Quantity Unit:	G
Additional Code 1:	Not reported
Additional Code 2:	Not reported
Additional Code 3:	Not reported
Additional Code 4:	Not reported
Additional Code 5:	Not reported
Shipment Date:	20150428
Creation Date:	8/10/2015 22:15:09
Receipt Date:	20150429
Manifest ID:	002786424GBF
Trans EPA ID:	ILR000130062
Trans Name:	HERITAGE-CRYSTAL CLEAN LLC
Trans 2 EPA ID:	Not reported
Trans 2 Name:	Not reported
TSDF EPA ID:	CAD099452708
Trans Name:	INDUSTRIAL SERVICE OIL COMPANY INC
TSDF Alt EPA ID:	Not reported
TSDF Alt Name:	Not reported
Waste Code Description:	133 - Aqueous solution with 10% or more total organic residues
RCRA Code:	Not reported
Meth Code:	H039 - Other Recovery Of Reclamation For Reuse Including Acid Regeneration, Organics Recovery Ect
Quantity Tons:	0.0834
Waste Quantity:	20
Quantity Unit:	G
Additional Code 1:	Not reported

Map ID  
Direction  
Distance  
Elevation

MAP FINDINGS

Site

Database(s)

EDR ID Number  
EPA ID Number

**GRUMPY'S HOG SHOP (Continued)**

**S113154723**

Additional Code 2:	Not reported
Additional Code 3:	Not reported
Additional Code 4:	Not reported
Additional Code 5:	Not reported
Shipment Date:	20150203
Creation Date:	5/18/2015 22:15:07
Receipt Date:	20150204
Manifest ID:	002745700GBF
Trans EPA ID:	ILR000130062
Trans Name:	HERITAGE-CRYSTAL CLEAN LLC
Trans 2 EPA ID:	Not reported
Trans 2 Name:	Not reported
TSDf EPA ID:	CAD099452708
Trans Name:	INDUSTRIAL SERVICE OIL COMPANY INC
TSDf Alt EPA ID:	Not reported
TSDf Alt Name:	Not reported
Waste Code Description:	133 - Aqueous solution with 10% or more total organic residues
RCRA Code:	Not reported
Meth Code:	H039 - Other Recovery Of Reclamation For Reuse Including Acid Regeneration, Organics Recovery Ect
Quantity Tons:	0.0834
Waste Quantity:	20
Quantity Unit:	G
Additional Code 1:	Not reported
Additional Code 2:	Not reported
Additional Code 3:	Not reported
Additional Code 4:	Not reported
Additional Code 5:	Not reported

**HWTS:**

Name:	GRUMPY'S HOG SHOP
Address:	10687 BEACH BLVD
Address 2:	Not reported
City,State,Zip:	STANTON, CA 906802346
EPA ID:	CAL000338448
Inactive Date:	06/30/2016
Create Date:	12/02/2008
Last Act Date:	01/12/2017
Mailing Name:	Not reported
Mailing Address:	10687 BEACH BLVD
Mailing Address 2:	Not reported
Mailing City,State,Zip:	STANTON, CA 906802346
Owner Name:	TONY MURRAY
Owner Address:	10687 BEACH BL
Owner Address 2:	Not reported
Owner City,State,Zip:	STANTON, CA 906800000
Contact Name:	TONY MURRAY
Contact Address:	10687 BEACH BLVD
Contact Address 2:	Not reported
City,State,Zip:	STANTON, CA 90680

**NAICS:**

EPA ID:	CAL000338448
Create Date:	2008-12-02 14:31:00.243
NAICS Code:	811111
NAICS Description:	General Automotive Repair

Map ID  
Direction  
Distance  
Elevation

MAP FINDINGS

Site

Database(s)

EDR ID Number  
EPA ID Number

**GRUMPY'S HOG SHOP (Continued)**

**S113154723**

Issued EPA ID Date: 2008-12-02 14:31:00.24300  
Inactive Date: 2016-06-30 00:00:00  
Facility Name: GRUMPY'S HOG SHOP  
Facility Address: 10687 BEACH BLVD  
Facility Address 2: Not reported  
Facility City: STANTON  
Facility County: Not reported  
Facility State: CA  
Facility Zip: 906802346

**R435**

**1X RON AKIN  
10692 CHESTNUT  
STANTON, CA 90680**

**HAZNET  
HWTS**

**S112865072  
N/A**

**< 1/8  
1 ft.**

**Site 15 of 19 in cluster R**

**Relative:  
Higher**

**Actual:  
69 ft.**

HAZNET:  
Name: 1X RON AKIN  
Address: 10692 CHESTNUT  
Address 2: Not reported  
City,State,Zip: STANTON, CA 906800000  
Contact: MARK CAMP  
Telephone: 3104944421  
Mailing Name: Not reported  
Mailing Address: 4029 E ANAHEIM STREET  
  
Year: 1996  
Gepaid: CAC001073592  
TSD EPA ID: CAD000088252  
CA Waste Code: 181 - Other inorganic solid waste  
Disposal Method: H01 - Transfer Station  
Tons: 0.375  
  
Year: 1996  
Gepaid: CAC001073592  
TSD EPA ID: CAD000088252  
CA Waste Code: 214 - Unspecified solvent mixture  
Disposal Method: H01 - Transfer Station  
Tons: 0.725

**Additional Info:**

Year: 1996  
Gen EPA ID: CAC001073592  
  
Shipment Date: 19960308  
Creation Date: 10/16/1996 0:00:00  
Receipt Date: 19960311  
Manifest ID: 95845209  
Trans EPA ID: CAD982440364  
Trans Name: Not reported  
Trans 2 EPA ID: Not reported  
Trans 2 Name: Not reported  
TSDF EPA ID: CAD000088252  
Trans Name: Not reported  
TSDF Alt EPA ID: Not reported

Map ID  
Direction  
Distance  
Elevation

MAP FINDINGS

Site

Database(s)

EDR ID Number  
EPA ID Number

**1X RON AKIN (Continued)**

**S112865072**

TSDf Alt Name: Not reported  
Waste Code Description: 181 - Other inorganic solid waste Organics  
RCRA Code: Not reported  
Meth Code: H01 - Transfer Station  
Quantity Tons: 0.375  
Waste Quantity: 750  
Quantity Unit: P  
Additional Code 1: Not reported  
Additional Code 2: Not reported  
Additional Code 3: Not reported  
Additional Code 4: Not reported  
Additional Code 5: Not reported

Shipment Date: 19960308  
Creation Date: 10/16/1996 0:00:00  
Receipt Date: 19960311  
Manifest ID: 95845209  
Trans EPA ID: CAD982440364  
Trans Name: Not reported  
Trans 2 EPA ID: Not reported  
Trans 2 Name: Not reported  
TSDf EPA ID: CAD000088252  
Trans Name: Not reported  
TSDf Alt EPA ID: Not reported  
TSDf Alt Name: Not reported  
Waste Code Description: 214 - Unspecified solvent mixture  
RCRA Code: D001  
Meth Code: H01 - Transfer Station  
Quantity Tons: 0.225  
Waste Quantity: 450  
Quantity Unit: P  
Additional Code 1: Not reported  
Additional Code 2: Not reported  
Additional Code 3: Not reported  
Additional Code 4: Not reported  
Additional Code 5: Not reported

Shipment Date: 19960308  
Creation Date: 10/16/1996 0:00:00  
Receipt Date: 19960311  
Manifest ID: 95845209  
Trans EPA ID: CAD982440364  
Trans Name: Not reported  
Trans 2 EPA ID: Not reported  
Trans 2 Name: Not reported  
TSDf EPA ID: CAD000088252  
Trans Name: Not reported  
TSDf Alt EPA ID: Not reported  
TSDf Alt Name: Not reported  
Waste Code Description: 214 - Unspecified solvent mixture  
RCRA Code: D001  
Meth Code: H01 - Transfer Station  
Quantity Tons: 0.5  
Waste Quantity: 1000  
Quantity Unit: P  
Additional Code 1: Not reported  
Additional Code 2: Not reported

Map ID  
Direction  
Distance  
Elevation

MAP FINDINGS

Site

Database(s)

EDR ID Number  
EPA ID Number

**1X RON AKIN (Continued)**

**S112865072**

Additional Code 3: Not reported  
Additional Code 4: Not reported  
Additional Code 5: Not reported

**HWTS:**

Name: 1X RON AKIN  
Address: 10692 CHESTNUT  
Address 2: Not reported  
City,State,Zip: STANTON, CA 906800000  
EPA ID: CAC001073592  
Inactive Date: 10/25/2000  
Create Date: 02/29/1996  
Last Act Date: 10/25/2000  
Mailing Name: Not reported  
Mailing Address: 4029 E ANAHEIM STREET  
Mailing Address 2: Not reported  
Mailing City,State,Zip: LONG BEACH, CA 908040000  
Owner Name: RON AKIN  
Owner Address: 4029 E ANAHEIM STREET  
Owner Address 2: Not reported  
Owner City,State,Zip: LONG BEACH, CA 908040000  
Contact Name: MARK CAMP  
Contact Address: 4029 E ANAHEIM STREET  
Contact Address 2: Not reported  
City,State,Zip: LONG BEACH, CA 908040000

**R436**

**PARTS UNLIMITED  
10731 CHESTNUT  
STANTON, CA 90680**

**< 1/8  
1 ft.**

**RCRA-SQG  
FINDS  
ECHO  
WIP**

**1000420770  
CAD982048217**

**Site 16 of 19 in cluster R**

**Relative:  
Higher**

**Actual:  
68 ft.**

RCRA-SQG:  
Date Form Received by Agency: 1987-10-05 00:00:00.0  
Handler Name: PARTS UNLIMITED  
Handler Address: 10731 CHESTNUT  
Handler City,State,Zip: STANTON, CA 90680  
EPA ID: CAD982048217  
Contact Name: ENVIRONMENTAL MANAGER  
Contact Address: 10731 CHESTNUT  
Contact City,State,Zip: STANTON, CA 90680  
Contact Telephone: 714-828-6260  
Contact Fax: Not reported  
Contact Email: Not reported  
Contact Title: Not reported  
EPA Region: 09  
Land Type: Other  
Federal Waste Generator Description: Small Quantity Generator  
Non-Notifier: Not reported  
Biennial Report Cycle: Not reported  
Accessibility: Not reported  
Active Site Indicator: Handler Activities  
State District Owner: CA  
State District: 4  
Mailing Address: 10731 CHESTNUT  
Mailing City,State,Zip: STANTON, CA 90680  
Owner Name: DARWIN BALLARD



Map ID  
Direction  
Distance  
Elevation

MAP FINDINGS

Site

Database(s)

EDR ID Number  
EPA ID Number

**PARTS UNLIMITED (Continued)**

**1000420770**

Owner Type:	Private
Operator Name:	NOT REQUIRED
Operator Type:	Private
Short-Term Generator Activity:	No
Importer Activity:	No
Mixed Waste Generator:	No
Transporter Activity:	No
Transfer Facility Activity:	No
Recycler Activity with Storage:	No
Small Quantity On-Site Burner Exemption:	No
Smelting Melting and Refining Furnace Exemption:	No
Underground Injection Control:	No
Off-Site Waste Receipt:	No
Universal Waste Indicator:	No
Universal Waste Destination Facility:	No
Federal Universal Waste:	No
Active Site Fed-Reg Treatment Storage and Disposal Facility:	Not reported
Active Site Converter Treatment storage and Disposal Facility:	Not reported
Active Site State-Reg Treatment Storage and Disposal Facility:	Not reported
Active Site State-Reg Handler:	---
Federal Facility Indicator:	Not reported
Hazardous Secondary Material Indicator:	NN
Sub-Part K Indicator:	Not reported
Commercial TSD Indicator:	No
Treatment Storage and Disposal Type:	Not reported
2018 GPRA Permit Baseline:	Not on the Baseline
2018 GPRA Renewals Baseline:	Not on the Baseline
Permit Renewals Workload Universe:	Not reported
Permit Workload Universe:	Not reported
Permit Progress Universe:	Not reported
Post-Closure Workload Universe:	Not reported
Closure Workload Universe:	Not reported
202 GPRA Corrective Action Baseline:	No
Corrective Action Workload Universe:	No
Subject to Corrective Action Universe:	No
Non-TSDFs Where RCRA CA has Been Imposed Universe:	No
TSDFs Potentially Subject to CA Under 3004 (u)/(v) Universe:	No
TSDFs Only Subject to CA under Discretionary Auth Universe:	No
Corrective Action Priority Ranking:	No NCAPS ranking
Environmental Control Indicator:	No
Institutional Control Indicator:	No
Human Exposure Controls Indicator:	N/A
Groundwater Controls Indicator:	N/A
Operating TSDF Universe:	Not reported
Full Enforcement Universe:	Not reported
Significant Non-Complier Universe:	No
Unaddressed Significant Non-Complier Universe:	No
Addressed Significant Non-Complier Universe:	No
Significant Non-Complier With a Compliance Schedule Universe:	No
Financial Assurance Required:	Not reported
Handler Date of Last Change:	2002-06-27 03:32:51.0
Recognized Trader-Importer:	No
Recognized Trader-Exporter:	No
Importer of Spent Lead Acid Batteries:	No
Exporter of Spent Lead Acid Batteries:	No
Recycler Activity Without Storage:	Not reported
Manifest Broker:	Not reported

Map ID  
Direction  
Distance  
Elevation

MAP FINDINGS

Site

Database(s)

EDR ID Number  
EPA ID Number

**PARTS UNLIMITED (Continued)**

**1000420770**

Sub-Part P Indicator: No

Handler - Owner Operator:

Owner/Operator Indicator:	Owner
Owner/Operator Name:	DARWIN BALLARD
Legal Status:	Private
Date Became Current:	Not reported
Date Ended Current:	Not reported
Owner/Operator Address:	NOT REQUIRED
Owner/Operator City,State,Zip:	NOT REQUIRED, ME 99999
Owner/Operator Telephone:	415-555-1212
Owner/Operator Telephone Ext:	Not reported
Owner/Operator Fax:	Not reported
Owner/Operator Email:	Not reported

Owner/Operator Indicator:	Operator
Owner/Operator Name:	NOT REQUIRED
Legal Status:	Private
Date Became Current:	Not reported
Date Ended Current:	Not reported
Owner/Operator Address:	NOT REQUIRED
Owner/Operator City,State,Zip:	NOT REQUIRED, ME 99999
Owner/Operator Telephone:	415-555-1212
Owner/Operator Telephone Ext:	Not reported
Owner/Operator Fax:	Not reported
Owner/Operator Email:	Not reported

Historic Generators:

Receive Date:	1987-10-05 00:00:00.0
Handler Name:	PARTS UNLIMITED
Federal Waste Generator Description:	Small Quantity Generator
State District Owner:	CA
Large Quantity Handler of Universal Waste:	No
Recognized Trader Importer:	No
Recognized Trader Exporter:	No
Spent Lead Acid Battery Importer:	No
Spent Lead Acid Battery Exporter:	No
Current Record:	Yes
Non Storage Recycler Activity:	Not reported
Electronic Manifest Broker:	Not reported

List of NAICS Codes and Descriptions:

NAICS Code:	441221
NAICS Description:	MOTORCYCLE, ATV, AND PERSONAL WATERCRAFT DEALERS

Facility Has Received Notices of Violations:

Violations: No Violations Found

Evaluation Action Summary:

Evaluations: No Evaluations Found

FINDS:

Map ID  
Direction  
Distance  
Elevation

MAP FINDINGS

Site

Database(s)

EDR ID Number  
EPA ID Number

**PARTS UNLIMITED (Continued)**

**1000420770**

Registry ID: 110002787690

Click Here:

**Environmental Interest/Information System:**

US National Pollutant Discharge Elimination System (NPDES) module of the Compliance Information System (ICIS) tracks surface water permits issued under the Clean Water Act. Under NPDES, all facilities that discharge pollutants from any point source into waters of the United States are required to obtain a permit. The permit will likely contain limits on what can be discharged, impose monitoring and reporting requirements, and include other provisions to ensure that the discharge does not adversely affect water quality.

RCRAInfo is a national information system that supports the Resource Conservation and Recovery Act (RCRA) program through the tracking of events and activities related to facilities that generate, transport, and treat, store, or dispose of hazardous waste. RCRAInfo allows RCRA program staff to track the notification, permit, compliance, and corrective action activities required under RCRA.

[Click this hyperlink](#) while viewing on your computer to access additional FINDS: detail in the EDR Site Report.

**ECHO:**

Envid: 1000420770  
Registry ID: 110002787690  
DFR URL: <http://echo.epa.gov/detailed-facility-report?fid=110002787690>  
Name: PARTS UNLIMITED  
Address: 10731 CHESTNUT  
City,State,Zip: STANTON, CA 90680

**WIP:**

Name: PARTS UNLIMITED  
Address: 429 N Azusa Ave  
City,State,Zip: AZUSA, CA 91702  
Region: 4  
File Number: 108.0638  
**File Status:** Historical  
Staff: RASTON  
Facility Suite: Not reported

**Z437 SOUTHERN CALIFORNIA EDISON - BARRE PEAKER FACILITY**  
**10670 DALE AVE**  
**STANTON, CA 90680**

**CERS HAZ WASTE S113146857**  
**EMI N/A**  
**HAZNET**  
**CERS**  
**HWTS**

**< 1/8**  
**1 ft.**

**Site 10 of 13 in cluster Z**

**Relative:**  
**Higher**  
**Actual:**  
**72 ft.**

**CERS HAZ WASTE:**  
Name: SCE BARRE PEAKER GENERATING STATION  
Address: 10670 DALE AVENUE  
City,State,Zip: STANTON, CA 90680  
Site ID: 155419  
CERS ID: 10148683  
CERS Description: Hazardous Chemical Management

Name: SCE BARRE PEAKER GENERATING STATION  
Address: 10670 DALE AVENUE  
City,State,Zip: STANTON, CA 90680

Map ID  
Direction  
Distance  
Elevation

MAP FINDINGS

Site

Database(s)

EDR ID Number  
EPA ID Number

**SOUTHERN CALIFORNIA EDISON - BARRE PEAKER FACILITY (Continued)**

**S113146857**

Site ID: 155419  
CERS ID: 10148683  
CERS Description: Hazardous Waste Generator

**EMI:**

Name: SO CAL EDISON CO  
Address: 10670 DALE AVE  
City,State,Zip: STANTON, CA 90680  
Year: 2012  
County Code: 30  
Air Basin: SC  
Facility ID: 51475  
Air District Name: SC  
SIC Code: 4911  
Air District Name: SOUTH COAST AQMD  
Community Health Air Pollution Info System: Not reported  
Consolidated Emission Reporting Rule: Not reported  
Total Organic Hydrocarbon Gases Tons/Yr: 4.2755152248  
Reactive Organic Gases Tons/Yr: 0.39243  
Carbon Monoxide Emissions Tons/Yr: 1.38179  
NOX - Oxides of Nitrogen Tons/Yr: 1.51127  
SOX - Oxides of Sulphur Tons/Yr: 0.08207  
Particulate Matter Tons/Yr: 1.38766  
Part. Matter 10 Micrometers and Smlr Tons/Yr: 1.37930434

Name: SO CAL EDISON CO  
Address: 10670 DALE AVE  
City,State,Zip: STANTON, CA 90680  
Year: 2015  
County Code: 30  
Air Basin: SC  
Facility ID: 51475  
Air District Name: SC  
SIC Code: 4911  
Air District Name: SOUTH COAST AQMD  
Community Health Air Pollution Info System: Not reported  
Consolidated Emission Reporting Rule: Not reported  
Total Organic Hydrocarbon Gases Tons/Yr: 5.284711138  
Reactive Organic Gases Tons/Yr: 0.607184305  
Carbon Monoxide Emissions Tons/Yr: 1.7003139  
NOX - Oxides of Nitrogen Tons/Yr: 1.88580572  
SOX - Oxides of Sulphur Tons/Yr: 0.101087838  
Particulate Matter Tons/Yr: 1.70848958  
Part. Matter 10 Micrometers and Smlr Tons/Yr: 1.6982100302

Name: SO CAL EDISON CO  
Address: 10670 DALE AVE  
City,State,Zip: STANTON, CA 90680  
Year: 2016  
County Code: 30  
Air Basin: SC  
Facility ID: 51475  
Air District Name: SC  
SIC Code: 4911  
Air District Name: SOUTH COAST AQMD  
Community Health Air Pollution Info System: Not reported  
Consolidated Emission Reporting Rule: Not reported

Map ID  
Direction  
Distance  
Elevation

MAP FINDINGS

Site

Database(s)

EDR ID Number  
EPA ID Number

**SOUTHERN CALIFORNIA EDISON - BARRE PEAKER FACILITY (Continued)**

**S113146857**

Total Organic Hydrocarbon Gases Tons/Yr: 4.4701790047  
Reactive Organic Gases Tons/Yr: 0.41747  
Carbon Monoxide Emissions Tons/Yr: 1.68395  
NOX - Oxides of Nitrogen Tons/Yr: 1.67  
SOX - Oxides of Sulphur Tons/Yr: 0.08003303  
Particulate Matter Tons/Yr: 1.48294  
Part. Matter 10 Micrometers and Smlr Tons/Yr: 1.47401896

Name: SO CAL EDISON CO  
Address: 10670 DALE AVE  
City,State,Zip: STANTON, CA 90680  
Year: 2017  
County Code: 30  
Air Basin: SC  
Facility ID: 51475  
Air District Name: SC  
SIC Code: 4911  
Air District Name: SOUTH COAST AQMD  
Community Health Air Pollution Info System: Not reported  
Consolidated Emission Reporting Rule: Not reported  
Total Organic Hydrocarbon Gases Tons/Yr: 5.0777322333  
Reactive Organic Gases Tons/Yr: 0.473301  
Carbon Monoxide Emissions Tons/Yr: 1.90112  
NOX - Oxides of Nitrogen Tons/Yr: 1.9953  
SOX - Oxides of Sulphur Tons/Yr: 0.10001454  
Particulate Matter Tons/Yr: 1.721289  
Part. Matter 10 Micrometers and Smlr Tons/Yr: 1.710951114

Name: SO CAL EDISON CO  
Address: 10670 DALE AVE  
City,State,Zip: STANTON, CA 90680  
Year: 2018  
County Code: 30  
Air Basin: SC  
Facility ID: 51475  
Air District Name: SC  
SIC Code: 4911  
Air District Name: SOUTH COAST AQMD  
Community Health Air Pollution Info System: Not reported  
Consolidated Emission Reporting Rule: Not reported  
Total Organic Hydrocarbon Gases Tons/Yr: 4.7431470301  
Reactive Organic Gases Tons/Yr: 0.444307615  
Carbon Monoxide Emissions Tons/Yr: 1.81851373  
NOX - Oxides of Nitrogen Tons/Yr: 1.929063545  
SOX - Oxides of Sulphur Tons/Yr: 0.1027472  
Particulate Matter Tons/Yr: 1.7362887  
Part. Matter 10 Micrometers and Smlr Tons/Yr: 1.7258709678

Name: SO CAL EDISON CO  
Address: 10670 DALE AVE  
City,State,Zip: STANTON, CA 90680  
Year: 2019  
County Code: 30  
Air Basin: SC  
Facility ID: 51475  
Air District Name: SC  
SIC Code: 4911

Map ID  
Direction  
Distance  
Elevation

MAP FINDINGS

Site

Database(s)

EDR ID Number  
EPA ID Number

**SOUTHERN CALIFORNIA EDISON - BARRE PEAKER FACILITY (Continued)**

**S113146857**

Air District Name: SOUTH COAST AQMD  
Community Health Air Pollution Info System: Not reported  
Consolidated Emission Reporting Rule: Not reported  
Total Organic Hydrocarbon Gases Tons/Yr: 2.7694707743  
Reactive Organic Gases Tons/Yr: 0.2589005  
Carbon Monoxide Emissions Tons/Yr: 0.37505415  
NOX - Oxides of Nitrogen Tons/Yr: 0.89194135  
SOX - Oxides of Sulphur Tons/Yr: 0.0589790383  
Particulate Matter Tons/Yr: 0.997123635  
Part. Matter 10 Micrometers and Smllr Tons/Yr: 0.99114089319

**HAZNET:**

Name: SOUTHERN CALIFORNIA EDISON - BARRE PEAKER FACILITY  
Address: 10670 DALE AVE  
Address 2: Not reported  
City,State,Zip: STANTON, CA 917700000  
Contact: SARA M. DUVALL  
Telephone: 6268628458  
Mailing Name: Not reported  
Mailing Address: PO BOX 800

Year: 2019  
Gepaid: CAL000317813  
TSD EPA ID: CAD050806850  
CA Waste Code: 352 - Other organic solids  
Disposal Method: H141 - Storage, Bulking, And/Or Transfer Off Site--No  
Treatment/Reovery (H010-H129) Or (H131-H135)  
Tons: 0.52500

Year: 2019  
Gepaid: CAL000317813  
TSD EPA ID: CAD050806850  
CA Waste Code: 221 - Waste oil and mixed oil  
Disposal Method: H141 - Storage, Bulking, And/Or Transfer Off Site--No  
Treatment/Reovery (H010-H129) Or (H131-H135)  
Tons: 0.05000

Year: 2018  
Gepaid: CAL000317813  
TSD EPA ID: CAD050806850  
CA Waste Code: 791 - Liquids with pH <= 2  
Disposal Method: H141 - Storage, Bulking, And/Or Transfer Off Site--No  
Treatment/Reovery (H010-H129) Or (H131-H135)  
Tons: 0.00250

Year: 2018  
Gepaid: CAL000317813  
TSD EPA ID: CAD050806850  
CA Waste Code: 221 - Waste oil and mixed oil  
Disposal Method: H141 - Storage, Bulking, And/Or Transfer Off Site--No  
Treatment/Reovery (H010-H129) Or (H131-H135)  
Tons: 1.07250

Year: 2018  
Gepaid: CAL000317813  
TSD EPA ID: CAD050806850  
CA Waste Code: 352 - Other organic solids

Map ID  
Direction  
Distance  
Elevation

MAP FINDINGS

Site

Database(s)

EDR ID Number  
EPA ID Number

**SOUTHERN CALIFORNIA EDISON - BARRE PEAKER FACILITY (Continued)**

**S113146857**

Disposal Method:	H141 - Storage, Bulking, And/Or Transfer Off Site--No Treatment/Reovery (H010-H129) Or (H131-H135)
Tons:	0.02000
Year:	2018
Gepaid:	CAL000317813
TSD EPA ID:	CAD050806850
CA Waste Code:	261 - Polychlorinated biphenyls and material containing PCBs
Disposal Method:	H141 - Storage, Bulking, And/Or Transfer Off Site--No Treatment/Reovery (H010-H129) Or (H131-H135)
Tons:	0.90000
Year:	2018
Gepaid:	CAL000317813
TSD EPA ID:	CAD980675276
CA Waste Code:	181 - Other inorganic solid waste
Disposal Method:	H132 - Landfill Or Surface Impoundment That Will Be Closed As Landfill( To Include On-Site Treatment And/Or Stabilization)
Tons:	14.84640
Year:	2017
Gepaid:	CAL000317813
TSD EPA ID:	CAD050806850
CA Waste Code:	221 - Waste oil and mixed oil
Disposal Method:	H141 - Storage, Bulking, And/Or Transfer Off Site--No Treatment/Reovery (H010-H129) Or (H131-H135)
Tons:	0.6
Year:	2017
Gepaid:	CAL000317813
TSD EPA ID:	CAD050806850
CA Waste Code:	512 - Other empty containers 30 gallons or more
Disposal Method:	H141 - Storage, Bulking, And/Or Transfer Off Site--No Treatment/Reovery (H010-H129) Or (H131-H135)
Tons:	0.01
Year:	2017
Gepaid:	CAL000317813
TSD EPA ID:	CAD050806850
CA Waste Code:	134 - Aqueous solution with total organic residues less than 10 percent
Disposal Method:	H141 - Storage, Bulking, And/Or Transfer Off Site--No Treatment/Reovery (H010-H129) Or (H131-H135)
Tons:	1.6

[Click this hyperlink](#) while viewing on your computer to access 25 additional CA HAZNET: record(s) in the EDR Site Report.

**Additional Info:**

Year:	2008
Gen EPA ID:	CAL000317813
Shipment Date:	20081209
Creation Date:	4/3/2009 18:30:27
Receipt Date:	20081209
Manifest ID:	001751126FLE

Map ID  
Direction  
Distance  
Elevation

MAP FINDINGS

Site

Database(s)

EDR ID Number  
EPA ID Number

**SOUTHERN CALIFORNIA EDISON - BARRE PEAKER FACILITY (Continued)**

**S113146857**

Trans EPA ID:	MAD039322250
Trans Name:	CLEAN HARBORS ENVIRONMENTAL SERVICES INC
Trans 2 EPA ID:	Not reported
Trans 2 Name:	Not reported
TSDF EPA ID:	CAD050806850
Trans Name:	CLEAN HARBORS LOS ANGELES LLC
TSDF Alt EPA ID:	Not reported
TSDF Alt Name:	Not reported
Waste Code Description:	221 - Waste oil and mixed oil
RCRA Code:	Not reported
Meth Code:	H141 - Storage, Bulking, And/Or Transfer Off Site--No Treatment/Reovery (H010-H129) Or (H131-H135)
Quantity Tons:	0.16
Waste Quantity:	320
Quantity Unit:	P
Additional Code 1:	Not reported
Additional Code 2:	Not reported
Additional Code 3:	Not reported
Additional Code 4:	Not reported
Additional Code 5:	Not reported
Shipment Date:	20081027
Creation Date:	1/9/2009 18:30:19
Receipt Date:	20081027
Manifest ID:	001751738FLE
Trans EPA ID:	MAD039322250
Trans Name:	CLEAN HARBORS ENVIRONMENTAL SERVICES INC
Trans 2 EPA ID:	Not reported
Trans 2 Name:	Not reported
TSDF EPA ID:	CAD050806850
Trans Name:	CLEAN HARBORS LOS ANGELES LLC
TSDF Alt EPA ID:	Not reported
TSDF Alt Name:	Not reported
Waste Code Description:	221 - Waste oil and mixed oil
RCRA Code:	Not reported
Meth Code:	H141 - Storage, Bulking, And/Or Transfer Off Site--No Treatment/Reovery (H010-H129) Or (H131-H135)
Quantity Tons:	0.2125
Waste Quantity:	425
Quantity Unit:	P
Additional Code 1:	Not reported
Additional Code 2:	Not reported
Additional Code 3:	Not reported
Additional Code 4:	Not reported
Additional Code 5:	Not reported
Shipment Date:	20080428
Creation Date:	8/8/2008 18:30:16
Receipt Date:	20080428
Manifest ID:	001754327FLE
Trans EPA ID:	MAD039322250
Trans Name:	CLEAN HARBORS ENVIRONMENTAL SERVICES INC
Trans 2 EPA ID:	Not reported
Trans 2 Name:	Not reported
TSDF EPA ID:	CAD050806850
Trans Name:	CLEAN HARBORS LOS ANGELES LLC
TSDF Alt EPA ID:	Not reported



Map ID  
Direction  
Distance  
Elevation

MAP FINDINGS

Site

Database(s)

EDR ID Number  
EPA ID Number

**SOUTHERN CALIFORNIA EDISON - BARRE PEAKER FACILITY (Continued)**

**S113146857**

TSDf Alt Name:	Not reported
Waste Code Description:	221 - Waste oil and mixed oil
RCRA Code:	Not reported
Meth Code:	H141 - Storage, Bulking, And/Or Transfer Off Site--No Treatment/Reovery (H010-H129) Or (H131-H135)
Quantity Tons:	0.05
Waste Quantity:	100
Quantity Unit:	P
Additional Code 1:	Not reported
Additional Code 2:	Not reported
Additional Code 3:	Not reported
Additional Code 4:	Not reported
Additional Code 5:	Not reported
Shipment Date:	20080111
Creation Date:	4/3/2008 18:30:34
Receipt Date:	20080111
Manifest ID:	000976381FLE
Trans EPA ID:	MAD039322250
Trans Name:	CLEAN HARBORS ENVIRONMENTAL SERVICES INC
Trans 2 EPA ID:	Not reported
Trans 2 Name:	Not reported
TSDf EPA ID:	CAD050806850
Trans Name:	CLEAN HARBORS LOS ANGELES LLC
TSDf Alt EPA ID:	Not reported
TSDf Alt Name:	Not reported
Waste Code Description:	221 - Waste oil and mixed oil
RCRA Code:	Not reported
Meth Code:	H141 - Storage, Bulking, And/Or Transfer Off Site--No Treatment/Reovery (H010-H129) Or (H131-H135)
Quantity Tons:	0.25
Waste Quantity:	500
Quantity Unit:	P
Additional Code 1:	Not reported
Additional Code 2:	Not reported
Additional Code 3:	Not reported
Additional Code 4:	Not reported
Additional Code 5:	Not reported
Additional Info:	
Year:	2014
Gen EPA ID:	CAL000317813
Shipment Date:	20141121
Creation Date:	2/14/2015 22:15:08
Receipt Date:	20141124
Manifest ID:	008083178FLE
Trans EPA ID:	MAD039322250
Trans Name:	CLEAN HARBORS ENVIRONMENTAL SERVICES INC
Trans 2 EPA ID:	Not reported
Trans 2 Name:	Not reported
TSDf EPA ID:	CAD980675276
Trans Name:	CLEAN HARBORS BUTTONWILLOW LLC
TSDf Alt EPA ID:	Not reported
TSDf Alt Name:	Not reported
Waste Code Description:	181 - Other inorganic solid waste Organics
RCRA Code:	Not reported

Map ID  
Direction  
Distance  
Elevation

MAP FINDINGS

Site

Database(s)

EDR ID Number  
EPA ID Number

**SOUTHERN CALIFORNIA EDISON - BARRE PEAKER FACILITY (Continued)**

**S113146857**

Meth Code: H132 - Landfill Or Surface Impoundment That Will Be Closed As  
Landfill( To Include On-Site Treatment And/Or Stabilization)  
Quantity Tons: 23.5984  
Waste Quantity: 28  
Quantity Unit: Y  
Additional Code 1: Not reported  
Additional Code 2: Not reported  
Additional Code 3: Not reported  
Additional Code 4: Not reported  
Additional Code 5: Not reported

Shipment Date: 20140515  
Creation Date: 8/10/2014 22:15:05  
Receipt Date: 20140515  
Manifest ID: 006961553FLE  
Trans EPA ID: MAD039322250  
Trans Name: CLEAN HARBORS ENVIRONMENTAL SERVICES INC  
Trans 2 EPA ID: Not reported  
Trans 2 Name: Not reported  
TSDF EPA ID: CAD050806850  
Trans Name: CLEAN HARBORS LOS ANGELES LLC  
TSDF Alt EPA ID: Not reported  
TSDF Alt Name: Not reported  
Waste Code Description: 221 - Waste oil and mixed oil  
RCRA Code: Not reported  
Meth Code: H141 - Storage, Bulking, And/Or Transfer Off Site--No  
Treatment/Reovery (H010-H129) Or (H131-H135)

Quantity Tons: 0.05  
Waste Quantity: 100  
Quantity Unit: P  
Additional Code 1: Not reported  
Additional Code 2: Not reported  
Additional Code 3: Not reported  
Additional Code 4: Not reported  
Additional Code 5: Not reported

Shipment Date: 20140109  
Creation Date: 3/7/2014 22:15:07  
Receipt Date: 20140109  
Manifest ID: 006786236FLE  
Trans EPA ID: MAD039322250  
Trans Name: CLEAN HARBORS ENVIRONMENTAL SERVICES INC  
Trans 2 EPA ID: Not reported  
Trans 2 Name: Not reported  
TSDF EPA ID: CAD050806850  
Trans Name: CLEAN HARBORS LOS ANGELES LLC  
TSDF Alt EPA ID: Not reported  
TSDF Alt Name: Not reported  
Waste Code Description: 221 - Waste oil and mixed oil  
RCRA Code: Not reported  
Meth Code: H141 - Storage, Bulking, And/Or Transfer Off Site--No  
Treatment/Reovery (H010-H129) Or (H131-H135)

Quantity Tons: 0.5  
Waste Quantity: 1000  
Quantity Unit: P  
Additional Code 1: Not reported  
Additional Code 2: Not reported

Map ID  
Direction  
Distance  
Elevation

MAP FINDINGS

Site

Database(s)

EDR ID Number  
EPA ID Number

**SOUTHERN CALIFORNIA EDISON - BARRE PEAKER FACILITY (Continued)**

**S113146857**

Additional Code 3: Not reported  
Additional Code 4: Not reported  
Additional Code 5: Not reported

Additional Info:

Year: 2015  
Gen EPA ID: CAL000317813

Shipment Date: 20151112  
Creation Date: 1/21/2016 22:15:39  
Receipt Date: 20151112  
Manifest ID: 008426378FLE  
Trans EPA ID: MAD039322250  
Trans Name: CLEAN HARBORS ENVIRONMENTAL SERVICE INC  
Trans 2 EPA ID: Not reported  
Trans 2 Name: Not reported  
TSDF EPA ID: CAD050806850  
Trans Name: CLEAN HARBORS LOS ANGELES LLC  
TSDF Alt EPA ID: Not reported  
TSDF Alt Name: Not reported  
Waste Code Description: 512 - Other empty containers 30 gallons or more  
RCRA Code: Not reported  
Meth Code: H141 - Storage, Bulking, And/Or Transfer Off Site--No  
Treatment/Reovery (H010-H129) Or (H131-H135)

Quantity Tons: 0.025  
Waste Quantity: 50  
Quantity Unit: P  
Additional Code 1: Not reported  
Additional Code 2: Not reported  
Additional Code 3: Not reported  
Additional Code 4: Not reported  
Additional Code 5: Not reported

Shipment Date: 20151112  
Creation Date: 1/21/2016 22:15:39  
Receipt Date: 20151112  
Manifest ID: 008426378FLE  
Trans EPA ID: MAD039322250  
Trans Name: CLEAN HARBORS ENVIRONMENTAL SERVICE INC  
Trans 2 EPA ID: Not reported  
Trans 2 Name: Not reported  
TSDF EPA ID: CAD050806850  
Trans Name: CLEAN HARBORS LOS ANGELES LLC  
TSDF Alt EPA ID: Not reported  
TSDF Alt Name: Not reported  
Waste Code Description: 221 - Waste oil and mixed oil  
RCRA Code: Not reported  
Meth Code: H141 - Storage, Bulking, And/Or Transfer Off Site--No  
Treatment/Reovery (H010-H129) Or (H131-H135)

Quantity Tons: 0.05  
Waste Quantity: 100  
Quantity Unit: P  
Additional Code 1: Not reported  
Additional Code 2: Not reported  
Additional Code 3: Not reported  
Additional Code 4: Not reported  
Additional Code 5: Not reported

Map ID  
Direction  
Distance  
Elevation

MAP FINDINGS

Site

Database(s)

EDR ID Number  
EPA ID Number

**SOUTHERN CALIFORNIA EDISON - BARRE PEAKER FACILITY (Continued)**

**S113146857**

Additional Info:

Year:	2013
Gen EPA ID:	CAL000317813
Shipment Date:	20130415
Creation Date:	6/11/2013 22:15:07
Receipt Date:	20130415
Manifest ID:	004952827FLE
Trans EPA ID:	MAD039322250
Trans Name:	CLEAN HARBORS ENVIRONMENTAL SERVICES INC
Trans 2 EPA ID:	Not reported
Trans 2 Name:	Not reported
TSDF EPA ID:	CAD050806850
Trans Name:	CLEAN HARBORS LOS ANGELES LLC
TSDF Alt EPA ID:	Not reported
TSDF Alt Name:	Not reported
Waste Code Description:	221 - Waste oil and mixed oil
RCRA Code:	Not reported
Meth Code:	H141 - Storage, Bulking, And/Or Transfer Off Site--No Treatment/Reovery (H010-H129) Or (H131-H135)
Quantity Tons:	0.075
Waste Quantity:	150
Quantity Unit:	P
Additional Code 1:	Not reported
Additional Code 2:	Not reported
Additional Code 3:	Not reported
Additional Code 4:	Not reported
Additional Code 5:	Not reported
Shipment Date:	20130221
Creation Date:	4/29/2013 22:15:15
Receipt Date:	20130221
Manifest ID:	004957108FLE
Trans EPA ID:	MAD039322250
Trans Name:	CLEAN HARBORS ENVIRONMENTAL SERVICES INC
Trans 2 EPA ID:	Not reported
Trans 2 Name:	Not reported
TSDF EPA ID:	CAD050806850
Trans Name:	CLEAN HARBORS LOS ANGELES LLC
TSDF Alt EPA ID:	Not reported
TSDF Alt Name:	Not reported
Waste Code Description:	512 - Other empty containers 30 gallons or more
RCRA Code:	Not reported
Meth Code:	H141 - Storage, Bulking, And/Or Transfer Off Site--No Treatment/Reovery (H010-H129) Or (H131-H135)
Quantity Tons:	0.15
Waste Quantity:	300
Quantity Unit:	P
Additional Code 1:	Not reported
Additional Code 2:	Not reported
Additional Code 3:	Not reported
Additional Code 4:	Not reported
Additional Code 5:	Not reported
Shipment Date:	20130221
Creation Date:	4/29/2013 22:15:15
Receipt Date:	20130221

Map ID  
Direction  
Distance  
Elevation

MAP FINDINGS

Site

Database(s)

EDR ID Number  
EPA ID Number

**SOUTHERN CALIFORNIA EDISON - BARRE PEAKER FACILITY (Continued)**

**S113146857**

Manifest ID: 004957108FLE  
Trans EPA ID: MAD039322250  
Trans Name: CLEAN HARBORS ENVIRONMENTAL SERVICES INC  
Trans 2 EPA ID: Not reported  
Trans 2 Name: Not reported  
TSDF EPA ID: CAD050806850  
Trans Name: CLEAN HARBORS LOS ANGELES LLC  
TSDF Alt EPA ID: Not reported  
TSDF Alt Name: Not reported  
Waste Code Description: 221 - Waste oil and mixed oil  
RCRA Code: Not reported  
Meth Code: H141 - Storage, Bulking, And/Or Transfer Off Site--No Treatment/Reovery (H010-H129) Or (H131-H135)  
  
Quantity Tons: 0.6  
Waste Quantity: 1200  
Quantity Unit: P  
Additional Code 1: Not reported  
Additional Code 2: Not reported  
Additional Code 3: Not reported  
Additional Code 4: Not reported  
Additional Code 5: Not reported

**Additional Info:**

Year: 2007  
Gen EPA ID: CAL000317813

Shipment Date: 20070918  
Creation Date: 4/9/2008 18:30:15  
Receipt Date: 20070918  
Manifest ID: 001079755FLE  
Trans EPA ID: MAD039322250  
Trans Name: CLEAN HARBORS ENV SERVICES INC  
Trans 2 EPA ID: Not reported  
Trans 2 Name: Not reported  
TSDF EPA ID: CAD050806850  
Trans Name: CLEAN HARBORS LOS ANGELES LLC  
TSDF Alt EPA ID: Not reported  
TSDF Alt Name: Not reported  
Waste Code Description: 512 - Other empty containers 30 gallons or more  
RCRA Code: Not reported  
Meth Code: H141 - Storage, Bulking, And/Or Transfer Off Site--No Treatment/Reovery (H010-H129) Or (H131-H135)  
  
Quantity Tons: 0.12  
Waste Quantity: 240  
Quantity Unit: P  
Additional Code 1: Not reported  
Additional Code 2: Not reported  
Additional Code 3: Not reported  
Additional Code 4: Not reported  
Additional Code 5: Not reported

Shipment Date: 20070918  
Creation Date: 4/9/2008 18:30:15  
Receipt Date: 20070918  
Manifest ID: 001079755FLE  
Trans EPA ID: MAD039322250  
Trans Name: CLEAN HARBORS ENV SERVICES INC

Map ID  
Direction  
Distance  
Elevation

MAP FINDINGS

Site

Database(s)

EDR ID Number  
EPA ID Number

**SOUTHERN CALIFORNIA EDISON - BARRE PEAKER FACILITY (Continued)**

**S113146857**

Trans 2 EPA ID:	Not reported
Trans 2 Name:	Not reported
TSDF EPA ID:	CAD050806850
Trans Name:	CLEAN HARBORS LOS ANGELES LLC
TSDF Alt EPA ID:	Not reported
TSDF Alt Name:	Not reported
Waste Code Description:	181 - Other inorganic solid waste Organics
RCRA Code:	D002
Meth Code:	H141 - Storage, Bulking, And/Or Transfer Off Site--No Treatment/Reovery (H010-H129) Or (H131-H135)
Quantity Tons:	0.03
Waste Quantity:	60
Quantity Unit:	P
Additional Code 1:	Not reported
Additional Code 2:	Not reported
Additional Code 3:	Not reported
Additional Code 4:	Not reported
Additional Code 5:	Not reported
Shipment Date:	20070817
Creation Date:	1/25/2008 18:30:14
Receipt Date:	20070817
Manifest ID:	001071461FLE
Trans EPA ID:	MAD039322250
Trans Name:	CLEAN HARBORS ENV SERVICES INC
Trans 2 EPA ID:	Not reported
Trans 2 Name:	Not reported
TSDF EPA ID:	CAD050806850
Trans Name:	CLEAN HARBORS LOS ANGELES LLC
TSDF Alt EPA ID:	Not reported
TSDF Alt Name:	Not reported
Waste Code Description:	352 - Other organic solids
RCRA Code:	F005
Meth Code:	H141 - Storage, Bulking, And/Or Transfer Off Site--No Treatment/Reovery (H010-H129) Or (H131-H135)
Quantity Tons:	0.05
Waste Quantity:	100
Quantity Unit:	P
Additional Code 1:	F003
Additional Code 2:	F001
Additional Code 3:	Not reported
Additional Code 4:	Not reported
Additional Code 5:	Not reported
Shipment Date:	20070817
Creation Date:	1/25/2008 18:30:14
Receipt Date:	20070817
Manifest ID:	001071461FLE
Trans EPA ID:	MAD039322250
Trans Name:	CLEAN HARBORS ENV SERVICES INC
Trans 2 EPA ID:	Not reported
Trans 2 Name:	Not reported
TSDF EPA ID:	CAD050806850
Trans Name:	CLEAN HARBORS LOS ANGELES LLC
TSDF Alt EPA ID:	Not reported
TSDF Alt Name:	Not reported
Waste Code Description:	221 - Waste oil and mixed oil

Map ID  
Direction  
Distance  
Elevation

MAP FINDINGS

Site

Database(s)

EDR ID Number  
EPA ID Number

**SOUTHERN CALIFORNIA EDISON - BARRE PEAKER FACILITY (Continued)**

**S113146857**

RCRA Code:	Not reported
Meth Code:	H141 - Storage, Bulking, And/Or Transfer Off Site--No Treatment/Reovery (H010-H129) Or (H131-H135)
Quantity Tons:	0.225
Waste Quantity:	450
Quantity Unit:	P
Additional Code 1:	Not reported
Additional Code 2:	Not reported
Additional Code 3:	Not reported
Additional Code 4:	Not reported
Additional Code 5:	Not reported
Shipment Date:	20070803
Creation Date:	1/8/2008 18:31:04
Receipt Date:	20070806
Manifest ID:	001071353FLE
Trans EPA ID:	MAD039322250
Trans Name:	CLEAN HARBORS ENV SERVICES INC
Trans 2 EPA ID:	Not reported
Trans 2 Name:	Not reported
TSDF EPA ID:	CAD050806850
Trans Name:	CLEAN HARBORS LOS ANGELES LLC
TSDF Alt EPA ID:	Not reported
TSDF Alt Name:	Not reported
Waste Code Description:	512 - Other empty containers 30 gallons or more
RCRA Code:	Not reported
Meth Code:	H141 - Storage, Bulking, And/Or Transfer Off Site--No Treatment/Reovery (H010-H129) Or (H131-H135)
Quantity Tons:	0.3
Waste Quantity:	600
Quantity Unit:	P
Additional Code 1:	Not reported
Additional Code 2:	Not reported
Additional Code 3:	Not reported
Additional Code 4:	Not reported
Additional Code 5:	Not reported
Shipment Date:	20070803
Creation Date:	1/8/2008 18:31:04
Receipt Date:	20070806
Manifest ID:	001071353FLE
Trans EPA ID:	MAD039322250
Trans Name:	CLEAN HARBORS ENV SERVICES INC
Trans 2 EPA ID:	Not reported
Trans 2 Name:	Not reported
TSDF EPA ID:	CAD050806850
Trans Name:	CLEAN HARBORS LOS ANGELES LLC
TSDF Alt EPA ID:	Not reported
TSDF Alt Name:	Not reported
Waste Code Description:	352 - Other organic solids
RCRA Code:	F005
Meth Code:	H141 - Storage, Bulking, And/Or Transfer Off Site--No Treatment/Reovery (H010-H129) Or (H131-H135)
Quantity Tons:	0.05
Waste Quantity:	100
Quantity Unit:	P
Additional Code 1:	F003

Map ID  
Direction  
Distance  
Elevation

MAP FINDINGS

Site

Database(s)

EDR ID Number  
EPA ID Number

**SOUTHERN CALIFORNIA EDISON - BARRE PEAKER FACILITY (Continued)**

**S113146857**

Additional Code 2:	F001
Additional Code 3:	Not reported
Additional Code 4:	Not reported
Additional Code 5:	Not reported
Shipment Date:	20070716
Creation Date:	1/8/2008 18:31:04
Receipt Date:	20070716
Manifest ID:	001071083FLE
Trans EPA ID:	Not reported
Trans Name:	Not reported
Trans 2 EPA ID:	Not reported
Trans 2 Name:	Not reported
TSDf EPA ID:	CAD050806850
Trans Name:	CLEAN HARBORS LOS ANGELES LLC
TSDf Alt EPA ID:	Not reported
TSDf Alt Name:	Not reported
Waste Code Description:	223 - Unspecified oil-containing waste
RCRA Code:	Not reported
Meth Code:	H141 - Storage, Bulking, And/Or Transfer Off Site--No Treatment/Reovery (H010-H129) Or (H131-H135)
Quantity Tons:	0.6
Waste Quantity:	1200
Quantity Unit:	P
Additional Code 1:	Not reported
Additional Code 2:	Not reported
Additional Code 3:	Not reported
Additional Code 4:	Not reported
Additional Code 5:	Not reported
Shipment Date:	20070716
Creation Date:	1/8/2008 18:31:04
Receipt Date:	20070716
Manifest ID:	001071083FLE
Trans EPA ID:	Not reported
Trans Name:	Not reported
Trans 2 EPA ID:	Not reported
Trans 2 Name:	Not reported
TSDf EPA ID:	CAD050806850
Trans Name:	CLEAN HARBORS LOS ANGELES LLC
TSDf Alt EPA ID:	Not reported
TSDf Alt Name:	Not reported
Waste Code Description:	352 - Other organic solids
RCRA Code:	F005
Meth Code:	H141 - Storage, Bulking, And/Or Transfer Off Site--No Treatment/Reovery (H010-H129) Or (H131-H135)
Quantity Tons:	0.15
Waste Quantity:	300
Quantity Unit:	P
Additional Code 1:	F003
Additional Code 2:	F001
Additional Code 3:	Not reported
Additional Code 4:	Not reported
Additional Code 5:	Not reported
Shipment Date:	20070716
Creation Date:	1/8/2008 18:31:04



Map ID  
Direction  
Distance  
Elevation

MAP FINDINGS

Site

Database(s)

EDR ID Number  
EPA ID Number

**SOUTHERN CALIFORNIA EDISON - BARRE PEAKER FACILITY (Continued)**

**S113146857**

Receipt Date:	20070716
Manifest ID:	001071083FLE
Trans EPA ID:	Not reported
Trans Name:	Not reported
Trans 2 EPA ID:	Not reported
Trans 2 Name:	Not reported
TSDf EPA ID:	CAD050806850
Trans Name:	CLEAN HARBORS LOS ANGELES LLC
TSDf Alt EPA ID:	Not reported
TSDf Alt Name:	Not reported
Waste Code Description:	221 - Waste oil and mixed oil
RCRA Code:	Not reported
Meth Code:	H14 - Not reported
Quantity Tons:	0.2
Waste Quantity:	400
Quantity Unit:	P
Additional Code 1:	Not reported
Additional Code 2:	Not reported
Additional Code 3:	Not reported
Additional Code 4:	Not reported
Additional Code 5:	Not reported
Shipment Date:	20070504
Creation Date:	10/10/2007 18:30:16
Receipt Date:	20070504
Manifest ID:	001461962JJK
Trans EPA ID:	CAD982413262
Trans Name:	EVERGREEN ENVIRONMENTAL SERVICES
Trans 2 EPA ID:	Not reported
Trans 2 Name:	Not reported
TSDf EPA ID:	CAD981696420
Trans Name:	EVERGREEN ENVIRONMENTAL SERVICES
TSDf Alt EPA ID:	Not reported
TSDf Alt Name:	Not reported
Waste Code Description:	352 - Other organic solids
RCRA Code:	Not reported
Meth Code:	H141 - Storage, Bulking, And/Or Transfer Off Site--No Treatment/Reovery (H010-H129) Or (H131-H135)
Quantity Tons:	0.15
Waste Quantity:	300
Quantity Unit:	P
Additional Code 1:	Not reported
Additional Code 2:	Not reported
Additional Code 3:	Not reported
Additional Code 4:	Not reported
Additional Code 5:	Not reported
Additional Info:	
Year:	2017
Gen EPA ID:	CAL000317813
Shipment Date:	20171122
Creation Date:	6/20/2018 18:31:19
Receipt Date:	20171122
Manifest ID:	009980517FLE
Trans EPA ID:	MAD039322250
Trans Name:	CLEAN HARBORS ENVIRONMENTAL SERVICES INC

Map ID  
Direction  
Distance  
Elevation

MAP FINDINGS

Site

Database(s)

EDR ID Number  
EPA ID Number

**SOUTHERN CALIFORNIA EDISON - BARRE PEAKER FACILITY (Continued)**

**S113146857**

Trans 2 EPA ID:	Not reported
Trans 2 Name:	Not reported
TSDF EPA ID:	CAD050806850
Trans Name:	CLEAN HARBORS LOS ANGELES LLC
TSDF Alt EPA ID:	Not reported
TSDF Alt Name:	Not reported
Waste Code Description:	181 - Other inorganic solid waste Organics
RCRA Code:	Not reported
Meth Code:	H141 - Storage, Bulking, And/Or Transfer Off Site--No Treatment/Reovery (H010-H129) Or (H131-H135)
Quantity Tons:	0.2
Waste Quantity:	400
Quantity Unit:	P
Additional Code 1:	Not reported
Additional Code 2:	Not reported
Additional Code 3:	Not reported
Additional Code 4:	Not reported
Additional Code 5:	Not reported
Shipment Date:	20171122
Creation Date:	6/20/2018 18:31:19
Receipt Date:	20171122
Manifest ID:	009980517FLE
Trans EPA ID:	MAD039322250
Trans Name:	CLEAN HARBORS ENVIRONMENTAL SERVICES INC
Trans 2 EPA ID:	Not reported
Trans 2 Name:	Not reported
TSDF EPA ID:	CAD050806850
Trans Name:	CLEAN HARBORS LOS ANGELES LLC
TSDF Alt EPA ID:	Not reported
TSDF Alt Name:	Not reported
Waste Code Description:	512 - Other empty containers 30 gallons or more
RCRA Code:	Not reported
Meth Code:	H141 - Storage, Bulking, And/Or Transfer Off Site--No Treatment/Reovery (H010-H129) Or (H131-H135)
Quantity Tons:	0.01
Waste Quantity:	20
Quantity Unit:	P
Additional Code 1:	Not reported
Additional Code 2:	Not reported
Additional Code 3:	Not reported
Additional Code 4:	Not reported
Additional Code 5:	Not reported
Shipment Date:	20171122
Creation Date:	6/20/2018 18:31:19
Receipt Date:	20171122
Manifest ID:	009976825FLE
Trans EPA ID:	MAD039322250
Trans Name:	CLEAN HARBORS ENVIRONMENTAL SERVICES INC
Trans 2 EPA ID:	Not reported
Trans 2 Name:	Not reported
TSDF EPA ID:	CAD050806850
Trans Name:	CLEAN HARBORS LOS ANGELES LLC
TSDF Alt EPA ID:	Not reported
TSDF Alt Name:	Not reported
Waste Code Description:	134 - Aqueous solution with <10% total organic residues

Map ID  
Direction  
Distance  
Elevation

MAP FINDINGS

Site

Database(s)

EDR ID Number  
EPA ID Number

**SOUTHERN CALIFORNIA EDISON - BARRE PEAKER FACILITY (Continued)**

**S113146857**

RCRA Code:	Not reported
Meth Code:	H141 - Storage, Bulking, And/Or Transfer Off Site--No Treatment/Reovery (H010-H129) Or (H131-H135)
Quantity Tons:	1.6
Waste Quantity:	3200
Quantity Unit:	P
Additional Code 1:	Not reported
Additional Code 2:	Not reported
Additional Code 3:	Not reported
Additional Code 4:	Not reported
Additional Code 5:	Not reported
Shipment Date:	20170728
Creation Date:	5/17/2018 18:31:20
Receipt Date:	20170728
Manifest ID:	009977775FLE
Trans EPA ID:	MAD039322250
Trans Name:	CLEAN HARBORS ENVIRONMENTAL SERVICES INC
Trans 2 EPA ID:	Not reported
Trans 2 Name:	Not reported
TSDF EPA ID:	CAD050806850
Trans Name:	CLEAN HARBORS LOS ANGELES LLC
TSDF Alt EPA ID:	Not reported
TSDF Alt Name:	Not reported
Waste Code Description:	791 - Liquids with pH < 2 792 Liquids with pH < 2 with metals
RCRA Code:	D002
Meth Code:	H141 - Storage, Bulking, And/Or Transfer Off Site--No Treatment/Reovery (H010-H129) Or (H131-H135)
Quantity Tons:	3
Waste Quantity:	6000
Quantity Unit:	P
Additional Code 1:	Not reported
Additional Code 2:	Not reported
Additional Code 3:	Not reported
Additional Code 4:	Not reported
Additional Code 5:	Not reported
Shipment Date:	20170728
Creation Date:	5/17/2018 18:31:20
Receipt Date:	20170728
Manifest ID:	009977775FLE
Trans EPA ID:	MAD039322250
Trans Name:	CLEAN HARBORS ENVIRONMENTAL SERVICES INC
Trans 2 EPA ID:	Not reported
Trans 2 Name:	Not reported
TSDF EPA ID:	CAD050806850
Trans Name:	CLEAN HARBORS LOS ANGELES LLC
TSDF Alt EPA ID:	Not reported
TSDF Alt Name:	Not reported
Waste Code Description:	221 - Waste oil and mixed oil
RCRA Code:	Not reported
Meth Code:	H141 - Storage, Bulking, And/Or Transfer Off Site--No Treatment/Reovery (H010-H129) Or (H131-H135)
Quantity Tons:	0.1
Waste Quantity:	200
Quantity Unit:	P
Additional Code 1:	Not reported

Map ID  
Direction  
Distance  
Elevation

MAP FINDINGS

Site

Database(s)

EDR ID Number  
EPA ID Number

**SOUTHERN CALIFORNIA EDISON - BARRE PEAKER FACILITY (Continued)**

**S113146857**

Additional Code 2:	Not reported
Additional Code 3:	Not reported
Additional Code 4:	Not reported
Additional Code 5:	Not reported
Shipment Date:	20170728
Creation Date:	5/17/2018 18:31:20
Receipt Date:	20170728
Manifest ID:	009977775FLE
Trans EPA ID:	MAD039322250
Trans Name:	CLEAN HARBORS ENVIRONMENTAL SERVICES INC
Trans 2 EPA ID:	Not reported
Trans 2 Name:	Not reported
TSDf EPA ID:	CAD050806850
Trans Name:	CLEAN HARBORS LOS ANGELES LLC
TSDf Alt EPA ID:	Not reported
TSDf Alt Name:	Not reported
Waste Code Description:	181 - Other inorganic solid waste Organics
RCRA Code:	D008
Meth Code:	H141 - Storage, Bulking, And/Or Transfer Off Site--No Treatment/Reovery (H010-H129) Or (H131-H135)
Quantity Tons:	0.1
Waste Quantity:	200
Quantity Unit:	P
Additional Code 1:	Not reported
Additional Code 2:	Not reported
Additional Code 3:	Not reported
Additional Code 4:	Not reported
Additional Code 5:	Not reported
Shipment Date:	20170309
Creation Date:	5/19/2017 18:30:40
Receipt Date:	20170309
Manifest ID:	005683473FLE
Trans EPA ID:	MAD039322250
Trans Name:	CLEAN HARBORS ENVIRONMENTAL SERVICE INC
Trans 2 EPA ID:	Not reported
Trans 2 Name:	Not reported
TSDf EPA ID:	CAD050806850
Trans Name:	CLEAN HARBORS LOS ANGELES LLC
TSDf Alt EPA ID:	Not reported
TSDf Alt Name:	Not reported
Waste Code Description:	791 - Liquids with pH < 2 792 Liquids with pH < 2 with metals
RCRA Code:	D002
Meth Code:	H141 - Storage, Bulking, And/Or Transfer Off Site--No Treatment/Reovery (H010-H129) Or (H131-H135)
Quantity Tons:	0.005
Waste Quantity:	10
Quantity Unit:	P
Additional Code 1:	Not reported
Additional Code 2:	Not reported
Additional Code 3:	Not reported
Additional Code 4:	Not reported
Additional Code 5:	Not reported
Shipment Date:	20170309
Creation Date:	5/19/2017 18:30:40

Map ID  
Direction  
Distance  
Elevation

MAP FINDINGS

Site

Database(s)

EDR ID Number  
EPA ID Number

**SOUTHERN CALIFORNIA EDISON - BARRE PEAKER FACILITY (Continued)**

**S113146857**

Receipt Date: 20170309  
Manifest ID: 005683473FLE  
Trans EPA ID: MAD039322250  
Trans Name: CLEAN HARBORS ENVIRONMENTAL SERVICE INC  
Trans 2 EPA ID: Not reported  
Trans 2 Name: Not reported  
TSDF EPA ID: CAD050806850  
Trans Name: CLEAN HARBORS LOS ANGELES LLC  
TSDF Alt EPA ID: Not reported  
TSDF Alt Name: Not reported  
Waste Code Description: 561 - Not reported  
RCRA Code: Not reported  
Meth Code: H141 - Storage, Bulking, And/Or Transfer Off Site--No  
Treatment/Reovery (H010-H129) Or (H131-H135)

Quantity Tons: 0.1  
Waste Quantity: 200  
Quantity Unit: P  
Additional Code 1: Not reported  
Additional Code 2: Not reported  
Additional Code 3: Not reported  
Additional Code 4: Not reported  
Additional Code 5: Not reported

Shipment Date: 20170309  
Creation Date: 5/19/2017 18:30:40  
Receipt Date: 20170309  
Manifest ID: 005683473FLE  
Trans EPA ID: MAD039322250  
Trans Name: CLEAN HARBORS ENVIRONMENTAL SERVICE INC  
Trans 2 EPA ID: Not reported  
Trans 2 Name: Not reported  
TSDF EPA ID: CAD050806850  
Trans Name: CLEAN HARBORS LOS ANGELES LLC  
TSDF Alt EPA ID: Not reported  
TSDF Alt Name: Not reported  
Waste Code Description: 221 - Waste oil and mixed oil  
RCRA Code: Not reported  
Meth Code: H141 - Storage, Bulking, And/Or Transfer Off Site--No  
Treatment/Reovery (H010-H129) Or (H131-H135)

Quantity Tons: 0.5  
Waste Quantity: 1000  
Quantity Unit: P  
Additional Code 1: Not reported  
Additional Code 2: Not reported  
Additional Code 3: Not reported  
Additional Code 4: Not reported  
Additional Code 5: Not reported

**Additional Info:**

Year: 2009  
Gen EPA ID: CAL000317813

Shipment Date: 20091228  
Creation Date: 4/12/2010 18:30:08  
Receipt Date: 20091228  
Manifest ID: 002685695FLE  
Trans EPA ID: MAD039322250

Map ID  
Direction  
Distance  
Elevation

MAP FINDINGS

Site

Database(s)

EDR ID Number  
EPA ID Number

**SOUTHERN CALIFORNIA EDISON - BARRE PEAKER FACILITY (Continued)**

**S113146857**

Trans Name:	CLEAN HARBORS ENVIRONMENTAL SERVICES INC
Trans 2 EPA ID:	Not reported
Trans 2 Name:	Not reported
TSDf EPA ID:	CAD050806850
Trans Name:	CLEAN HARBORS LOS ANGELES LLC
TSDf Alt EPA ID:	Not reported
TSDf Alt Name:	Not reported
Waste Code Description:	352 - Other organic solids
RCRA Code:	F005
Meth Code:	H141 - Storage, Bulking, And/Or Transfer Off Site--No Treatment/Reovery (H010-H129) Or (H131-H135)
Quantity Tons:	0.025
Waste Quantity:	50
Quantity Unit:	P
Additional Code 1:	F003
Additional Code 2:	F001
Additional Code 3:	Not reported
Additional Code 4:	Not reported
Additional Code 5:	Not reported
Shipment Date:	20091228
Creation Date:	4/12/2010 18:30:08
Receipt Date:	20091228
Manifest ID:	002685695FLE
Trans EPA ID:	MAD039322250
Trans Name:	CLEAN HARBORS ENVIRONMENTAL SERVICES INC
Trans 2 EPA ID:	Not reported
Trans 2 Name:	Not reported
TSDf EPA ID:	CAD050806850
Trans Name:	CLEAN HARBORS LOS ANGELES LLC
TSDf Alt EPA ID:	Not reported
TSDf Alt Name:	Not reported
Waste Code Description:	221 - Waste oil and mixed oil
RCRA Code:	Not reported
Meth Code:	H141 - Storage, Bulking, And/Or Transfer Off Site--No Treatment/Reovery (H010-H129) Or (H131-H135)
Quantity Tons:	0.025
Waste Quantity:	50
Quantity Unit:	P
Additional Code 1:	Not reported
Additional Code 2:	Not reported
Additional Code 3:	Not reported
Additional Code 4:	Not reported
Additional Code 5:	Not reported
Shipment Date:	20090527
Creation Date:	7/20/2009 18:30:25
Receipt Date:	20090527
Manifest ID:	002688224FLE
Trans EPA ID:	MAD039322250
Trans Name:	CLEAN HARBORS ENVIRONMENTAL SERVICES INC
Trans 2 EPA ID:	Not reported
Trans 2 Name:	Not reported
TSDf EPA ID:	CAD050806850
Trans Name:	CLEAN HARBORS LOS ANGELES LLC
TSDf Alt EPA ID:	Not reported
TSDf Alt Name:	Not reported

Map ID  
Direction  
Distance  
Elevation

MAP FINDINGS

Site

Database(s)

EDR ID Number  
EPA ID Number

**SOUTHERN CALIFORNIA EDISON - BARRE PEAKER FACILITY (Continued)**

**S113146857**

Waste Code Description:	221 - Waste oil and mixed oil
RCRA Code:	Not reported
Meth Code:	H141 - Storage, Bulking, And/Or Transfer Off Site--No Treatment/Reovery (H010-H129) Or (H131-H135)
Quantity Tons:	0.125
Waste Quantity:	250
Quantity Unit:	P
Additional Code 1:	Not reported
Additional Code 2:	Not reported
Additional Code 3:	Not reported
Additional Code 4:	Not reported
Additional Code 5:	Not reported
Shipment Date:	20090227
Creation Date:	4/14/2009 18:30:30
Receipt Date:	20090227
Manifest ID:	001753290FLE
Trans EPA ID:	MAD039322250
Trans Name:	CLEAN HARBORS ENVIRONMENTAL SERVICES INC
Trans 2 EPA ID:	Not reported
Trans 2 Name:	Not reported
TSDf EPA ID:	CAD050806850
Trans Name:	CLEAN HARBORS LOS ANGELES LLC
TSDf Alt EPA ID:	Not reported
TSDf Alt Name:	Not reported
Waste Code Description:	221 - Waste oil and mixed oil
RCRA Code:	Not reported
Meth Code:	H141 - Storage, Bulking, And/Or Transfer Off Site--No Treatment/Reovery (H010-H129) Or (H131-H135)
Quantity Tons:	0.304
Waste Quantity:	80
Quantity Unit:	G
Additional Code 1:	Not reported
Additional Code 2:	Not reported
Additional Code 3:	Not reported
Additional Code 4:	Not reported
Additional Code 5:	Not reported
Additional Info:	
Year:	2011
Gen EPA ID:	CAL000317813
Shipment Date:	20110811
Creation Date:	10/24/2011 18:30:13
Receipt Date:	20110811
Manifest ID:	004957934FLE
Trans EPA ID:	MAD039322250
Trans Name:	CLEAN HARBORS ENVIRONMENTAL SERVICES INC
Trans 2 EPA ID:	Not reported
Trans 2 Name:	Not reported
TSDf EPA ID:	CAD050806850
Trans Name:	CLEAN HARBORS LOS ANGELES LLC
TSDf Alt EPA ID:	Not reported
TSDf Alt Name:	Not reported
Waste Code Description:	221 - Waste oil and mixed oil
RCRA Code:	Not reported
Meth Code:	H141 - Storage, Bulking, And/Or Transfer Off Site--No

Map ID  
Direction  
Distance  
Elevation

MAP FINDINGS

Site

Database(s)

EDR ID Number  
EPA ID Number

**SOUTHERN CALIFORNIA EDISON - BARRE PEAKER FACILITY (Continued)**

**S113146857**

Quantity Tons:	Treatment/Reovery (H010-H129) Or (H131-H135)
Waste Quantity:	1.45
Quantity Unit:	2900
Additional Code 1:	P
Additional Code 2:	Not reported
Additional Code 3:	Not reported
Additional Code 4:	Not reported
Additional Code 5:	Not reported
Shipment Date:	20110103
Creation Date:	3/31/2011 18:30:08
Receipt Date:	20110103
Manifest ID:	003945284FLE
Trans EPA ID:	MAD039322250
Trans Name:	CLEAN HARBORS ENVIRONMENTAL SERVICES INC
Trans 2 EPA ID:	Not reported
Trans 2 Name:	Not reported
TSDf EPA ID:	CAD050806850
Trans Name:	CLEAN HARBORS LOS ANGELES LLC
TSDf Alt EPA ID:	Not reported
TSDf Alt Name:	Not reported
Waste Code Description:	512 - Other empty containers 30 gallons or more
RCRA Code:	Not reported
Meth Code:	H141 - Storage, Bulking, And/Or Transfer Off Site--No Treatment/Reovery (H010-H129) Or (H131-H135)
Quantity Tons:	0.005
Waste Quantity:	10
Quantity Unit:	P
Additional Code 1:	Not reported
Additional Code 2:	Not reported
Additional Code 3:	Not reported
Additional Code 4:	Not reported
Additional Code 5:	Not reported

**Additional Info:**

Year:	2012
Gen EPA ID:	CAL000317813

Shipment Date:	20120404
Creation Date:	5/22/2012 20:30:10
Receipt Date:	20120404
Manifest ID:	004953993FLE
Trans EPA ID:	MAD039322250
Trans Name:	CLEAN HARBORS ENVIRONMENTAL SERVICES INC
Trans 2 EPA ID:	Not reported
Trans 2 Name:	Not reported
TSDf EPA ID:	CAD050806850
Trans Name:	CLEAN HARBORS LOS ANGELES LLC
TSDf Alt EPA ID:	Not reported
TSDf Alt Name:	Not reported
Waste Code Description:	221 - Waste oil and mixed oil
RCRA Code:	Not reported
Meth Code:	H141 - Storage, Bulking, And/Or Transfer Off Site--No Treatment/Reovery (H010-H129) Or (H131-H135)
Quantity Tons:	0.075
Waste Quantity:	150



Map ID  
Direction  
Distance  
Elevation

MAP FINDINGS

Site

Database(s)

EDR ID Number  
EPA ID Number

**SOUTHERN CALIFORNIA EDISON - BARRE PEAKER FACILITY (Continued)**

**S113146857**

Quantity Unit: P  
Additional Code 1: Not reported  
Additional Code 2: Not reported  
Additional Code 3: Not reported  
Additional Code 4: Not reported  
Additional Code 5: Not reported

**Additional Info:**

Year: 2010  
Gen EPA ID: CAL000317813

Shipment Date: 20101021  
Creation Date: 1/3/2011 18:31:02  
Receipt Date: 20101021  
Manifest ID: 003944868FLE  
Trans EPA ID: MAD039322250  
Trans Name: CLEAN HARBORS ENVIRONMENTAL SERVICES INC  
Trans 2 EPA ID: Not reported  
Trans 2 Name: Not reported  
TSDF EPA ID: CAD050806850  
Trans Name: CLEAN HARBORS LOS ANGELES LLC  
TSDF Alt EPA ID: Not reported  
TSDF Alt Name: Not reported  
Waste Code Description: 181 - Other inorganic solid waste Organics  
RCRA Code: Not reported  
Meth Code: H141 - Storage, Bulking, And/Or Transfer Off Site--No Treatment/Reovery (H010-H129) Or (H131-H135)

Quantity Tons: 0.175  
Waste Quantity: 350  
Quantity Unit: P  
Additional Code 1: Not reported  
Additional Code 2: Not reported  
Additional Code 3: Not reported  
Additional Code 4: Not reported  
Additional Code 5: Not reported

Shipment Date: 20101021  
Creation Date: 1/3/2011 18:31:02  
Receipt Date: 20101021  
Manifest ID: 003944868FLE  
Trans EPA ID: MAD039322250  
Trans Name: CLEAN HARBORS ENVIRONMENTAL SERVICES INC  
Trans 2 EPA ID: Not reported  
Trans 2 Name: Not reported  
TSDF EPA ID: CAD050806850  
Trans Name: CLEAN HARBORS LOS ANGELES LLC  
TSDF Alt EPA ID: Not reported  
TSDF Alt Name: Not reported  
Waste Code Description: 221 - Waste oil and mixed oil  
RCRA Code: Not reported  
Meth Code: H141 - Storage, Bulking, And/Or Transfer Off Site--No Treatment/Reovery (H010-H129) Or (H131-H135)

Quantity Tons: 0.05  
Waste Quantity: 100  
Quantity Unit: P  
Additional Code 1: Not reported  
Additional Code 2: Not reported

Map ID  
Direction  
Distance  
Elevation

MAP FINDINGS

Site

Database(s)

EDR ID Number  
EPA ID Number

**SOUTHERN CALIFORNIA EDISON - BARRE PEAKER FACILITY (Continued)**

**S113146857**

Additional Code 3: Not reported  
Additional Code 4: Not reported  
Additional Code 5: Not reported

**Additional Info:**

Year: 2016  
Gen EPA ID: CAL000317813

Shipment Date: 20151112  
Creation Date: 1/21/2016 22:15:39  
Receipt Date: 20151112  
Manifest ID: 008426378FLE  
Trans EPA ID: MAD039322250  
Trans Name: CLEAN HARBORS ENVIRONMENTAL SERVICE INC  
Trans 2 EPA ID: Not reported  
Trans 2 Name: Not reported  
TSDF EPA ID: CAD050806850  
Trans Name: CLEAN HARBORS LOS ANGELES LLC  
TSDF Alt EPA ID: Not reported  
TSDF Alt Name: Not reported  
Waste Code Description: 512 - Other empty containers 30 gallons or more  
RCRA Code: Not reported  
Meth Code: H141 - Storage, Bulking, And/Or Transfer Off Site--No  
Treatment/Reovery (H010-H129) Or (H131-H135)

Quantity Tons: 0.025  
Waste Quantity: 50  
Quantity Unit: P  
Additional Code 1: Not reported  
Additional Code 2: Not reported  
Additional Code 3: Not reported  
Additional Code 4: Not reported  
Additional Code 5: Not reported

Shipment Date: 20151112  
Creation Date: 1/21/2016 22:15:39  
Receipt Date: 20151112  
Manifest ID: 008426378FLE  
Trans EPA ID: MAD039322250  
Trans Name: CLEAN HARBORS ENVIRONMENTAL SERVICE INC  
Trans 2 EPA ID: Not reported  
Trans 2 Name: Not reported  
TSDF EPA ID: CAD050806850  
Trans Name: CLEAN HARBORS LOS ANGELES LLC  
TSDF Alt EPA ID: Not reported  
TSDF Alt Name: Not reported  
Waste Code Description: 221 - Waste oil and mixed oil  
RCRA Code: Not reported  
Meth Code: H141 - Storage, Bulking, And/Or Transfer Off Site--No  
Treatment/Reovery (H010-H129) Or (H131-H135)

Quantity Tons: 0.05  
Waste Quantity: 100  
Quantity Unit: P  
Additional Code 1: Not reported  
Additional Code 2: Not reported  
Additional Code 3: Not reported  
Additional Code 4: Not reported  
Additional Code 5: Not reported

Map ID  
Direction  
Distance  
Elevation

MAP FINDINGS

Site

Database(s)

EDR ID Number  
EPA ID Number

**SOUTHERN CALIFORNIA EDISON - BARRE PEAKER FACILITY (Continued)**

**S113146857**

**CERS:**

Name: SCE BARRE PEAKER GENERATING STATION  
Address: 10670 DALE AVENUE  
City,State,Zip: STANTON, CA 90680  
Site ID: 155419  
CERS ID: 10148683  
CERS Description: Chemical Storage Facilities

**Violations:**

Site ID: 155419  
Site Name: SCE Barre Peaker Generating Station  
Violation Date: 03-16-2017  
Citation: 19 CCR 4.5 2735.5(d)(3) - California Code of Regulations, Title 19, Chapter 4.5, Section(s) 2735.5(d)(3)  
Violation Description: Failure to ensure that response actions have been coordinated with local emergency planning and response agencies  
Violation Notes: Returned to compliance on 04/20/2017. Please send written documentation to this agency indicating that 1st responders have been invited out to site for inspection within 30 days.  
Violation Division: Orange County Environmental Health  
Violation Program: CalARP  
Violation Source: CERS

Site ID: 155419  
Site Name: SCE Barre Peaker Generating Station  
Violation Date: 03-13-2014  
Citation: 19 CCR 4.5 2735.4(a)(1) - California Code of Regulations, Title 19, Chapter 4.5, Section(s) 2735.4(a)(1)  
Violation Description: Failure to comply with the provisions of this chapter pursuant to the time frames identified in Section 2745.1(b) if a stationary source has a process with more that a threshold quantity of a regulated substance as listed in Tables 1 or 2 of Section 2770.5.  
Violation Notes: Returned to compliance on 09/08/2014. Joint inspection/training with Marco Escobedo.  
Violation Division: Orange County Environmental Health  
Violation Program: CalARP  
Violation Source: CERS

**Evaluation:**

Eval General Type: Other/Unknown  
Eval Date: 01-22-2018  
Violations Found: No  
Eval Type: Other, not routine, done by local agency  
Eval Notes: On this date, received notification from SCE regarding coordination of emergency activities. The invitation to participate was sent to OCFA on 1/23/2018. This letter meets CalARP level 1 coordination requirements.  
Eval Division: Orange County Environmental Health  
Eval Program: CalARP  
Eval Source: CERS

Eval General Type: Other/Unknown  
Eval Date: 01-23-2017  
Violations Found: No  
Eval Type: Other, not routine, done by local agency  
Eval Notes: Consultation with CJ of SCE regarding CalARP 5-yr revalidation.  
Eval Division: Orange County Environmental Health

Map ID  
Direction  
Distance  
Elevation

MAP FINDINGS

Site

Database(s)

EDR ID Number  
EPA ID Number

**SOUTHERN CALIFORNIA EDISON - BARRE PEAKER FACILITY (Continued)**

**S113146857**

Eval Program: CalARP  
Eval Source: CERS

Eval General Type: Other/Unknown  
Eval Date: 01-31-2017  
Violations Found: No  
Eval Type: Other, not routine, done by local agency  
Eval Notes: Reviewed HMBEP submittal. Facility has disclosed 30 chemicals. All forms were accepted.

Eval Division: Orange County Environmental Health  
Eval Program: HMRRP  
Eval Source: CERS

Eval General Type: Other/Unknown  
Eval Date: 02-05-2014  
Violations Found: No  
Eval Type: Other, not routine, done by local agency  
Eval Notes: Received updated Appendix A - RMP Contact Information.  
Eval Division: Orange County Environmental Health  
Eval Program: CalARP  
Eval Source: CERS

Eval General Type: Compliance Evaluation Inspection  
Eval Date: 03-15-2017  
Violations Found: No  
Eval Type: Routine done by local agency  
Eval Notes: On site to conduct a Hazardous Waste Inspection. Met with Angela and Chijoke who explained the process, escorted me through the site and gave consent to enter/inspect. Facility contains: Waste oil, oil filters and oil/water separator Hazardous waste containers are properly labeled and covered. All containers storing hazardous waste must be labeled with the following information: 1. The words G HAZARDOUS Waste 2. Waste (name) 3. Hazardous property of the waste (e.g. G toxic, flammable, corrosive, etc.) 4. Physical state of the waste (liquid or solid) 5. Name and address of the business. 6. Accumulation date (date the first drop of waste has been placed in container) Documents Available for review: 1. Hazardous waste Manifest/Receipts (keep a copy on site for three years). - Note: A copy of the federal manifest must be sent to DTSC. (Department of Toxic Substances Control, P.O. Box 400, Sacramento, CA 95812-0400). 2. HMBP

Eval Division: Orange County Environmental Health  
Eval Program: HW  
Eval Source: CERS

Eval General Type: Other/Unknown  
Eval Date: 03-15-2017  
Violations Found: No  
Eval Type: Other, not routine, done by local agency  
Eval Notes: Assisted Marco Escobedo in the CalARP inspection  
Eval Division: Orange County Environmental Health  
Eval Program: CalARP  
Eval Source: CERS

Eval General Type: Other/Unknown  
Eval Date: 03-15-2017  
Violations Found: No

Map ID  
Direction  
Distance  
Elevation

MAP FINDINGS

Site

Database(s)

EDR ID Number  
EPA ID Number

**SOUTHERN CALIFORNIA EDISON - BARRE PEAKER FACILITY (Continued)**

**S113146857**

Eval Type:	Other, not routine, done by local agency
Eval Notes:	CalARP Inspection with J. Negro and B. Erdman.
Eval Division:	Orange County Environmental Health
Eval Program:	CalARP
Eval Source:	CERS
Eval General Type:	Compliance Evaluation Inspection
Eval Date:	03-15-2017
Violations Found:	Yes
Eval Type:	Routine done by local agency
Eval Notes:	On-site for routine inspection. Met with Chijioke and Angela on this date This is a Program Level 1 CalARP facility. The facility uses Aqueous Ammonia used to reduced oxides of nitrogen from eclectic power generation station. Walked facility. Safety shower and eye wash tested on this date. The 5-year renewal of the RMP was received on 4/11/12 and was reviewed by this agency on 4/18/12 The 5 year renewal is due prior to 4/11/17. Audited the RMP as well as supporting documentations during this inspection: 1) The Executive Summary was previously reviewed and appears adequate. 2) The off-site consequence analysis was previously reviewed and appears adequate. 3) The RMP submit (registration data points) was updated in the latest RMP 4) The Program Level 1 RMP certification was signed on 4/9/12 5) The five-year accident history is included in the RMP. 6) Emergency Response Plan: This is a non-responder facility. Facility does not have written [Truncated]
Eval Division:	Orange County Environmental Health
Eval Program:	CalARP
Eval Source:	CERS
Eval General Type:	Other/Unknown
Eval Date:	03-17-2014
Violations Found:	No
Eval Type:	Other, not routine, done by local agency
Eval Notes:	Emailed R. Distasso to confirm 5-yr accident history.
Eval Division:	Orange County Environmental Health
Eval Program:	CalARP
Eval Source:	CERS
Eval General Type:	Other/Unknown
Eval Date:	04-07-2016
Violations Found:	No
Eval Type:	Other, not routine, done by local agency
Eval Notes:	CERS review: Accept BA/OW page - change of DBA
Eval Division:	Orange County Environmental Health
Eval Program:	HW
Eval Source:	CERS
Eval General Type:	Other/Unknown
Eval Date:	04-19-2017
Violations Found:	No
Eval Type:	Other, not routine, done by local agency
Eval Notes:	Reviewed facility's annual CERS HMBP recertification. All submittal elements accepted.
Eval Division:	Orange County Environmental Health
Eval Program:	HMRRP
Eval Source:	CERS

Map ID  
Direction  
Distance  
Elevation

MAP FINDINGS

Site

Database(s)

EDR ID Number  
EPA ID Number

**SOUTHERN CALIFORNIA EDISON - BARRE PEAKER FACILITY (Continued)**

**S113146857**

Eval General Type:	Other/Unknown
Eval Date:	04-20-2017
Violations Found:	No
Eval Type:	Other, not routine, done by local agency
Eval Notes:	Facility has coordinated with local first responders. Violation has been abated. All violation have been corrected. No further action needed.
Eval Division:	Orange County Environmental Health
Eval Program:	CalARP
Eval Source:	CERS
Eval General Type:	Other/Unknown
Eval Date:	04-23-2015
Violations Found:	No
Eval Type:	Other, not routine, done by local agency
Eval Notes:	Scheduling Inspection
Eval Division:	Orange County Environmental Health
Eval Program:	CalARP
Eval Source:	CERS
Eval General Type:	Compliance Evaluation Inspection
Eval Date:	06-22-2016
Violations Found:	No
Eval Type:	Routine done by local agency
Eval Notes:	On site to conduct a routine Hazardous Materials Disclosure Business Emergency Plan (HMBEP) inspection. Met with Chijioki Akunyili of SCE. Consent was provided to enter and conduct inspection activities. SCE has submitted the HMBEP into the CERS database and was accepted. The following were verified: - Chemical Disclosure: Please add propane to your chemical disclosure. - Contingency plan/BEP, and; - Training program. Please note that if the facility decides to discontinue any of the above chemicals, proper disposal or removal of chemicals is required and maintenance of disposal records will be verified. Within 30 days of removal, contact this agency to verify that the hazardous material is no longer stored on site and remove it from the facility's listed disclosable chemicals.
Eval Division:	Orange County Environmental Health
Eval Program:	HMRRP
Eval Source:	CERS
Eval General Type:	Other/Unknown
Eval Date:	07-07-2017
Violations Found:	No
Eval Type:	Other, not routine, done by local agency
Eval Notes:	Voicemail, email, and phone call consultation with Angie Samayoa of SCE. Discussed future project plans to increase the concentration of Aqua Ammonia at the facility. Currently awaiting approval from AQMD. Once approval is received, an updated Hazard analysis will be completed to verify correct Program level.
Eval Division:	Orange County Environmental Health
Eval Program:	CalARP
Eval Source:	CERS
Eval General Type:	Other/Unknown
Eval Date:	08-29-2017
Violations Found:	No
Eval Type:	Other, not routine, done by local agency

Map ID  
Direction  
Distance  
Elevation

MAP FINDINGS

Site

Database(s)

EDR ID Number  
EPA ID Number

**SOUTHERN CALIFORNIA EDISON - BARRE PEAKER FACILITY (Continued)**

**S113146857**

Eval Notes: On site to conduct a follow-up APST inspection in order to verify the volume of the Aboveground Petroleum stored at the facility. I met with Chijoke Akunyili and he provided a tour of the oil storage components. The oil filled electrical equipment, the 3000 gallon Standard Gravity Oil Water Separator and the 330 gallon Pressure vessel storing lubricating oil do not qualify as the part of the volume counted toward the 1320 gallons limit requiring the them to be in the APST program. Without these storage tanks of oil the total volume of Petroleum stored on site in 55 gallons or more oil stored in containers or tanks is below 1320 gallons. Therefore the facility is not be required to be in the APST program and can be removed from the program. If the volume of Petroleum storage in Aboveground tanks increase to above the 1320 gallons, please notify this agency for a re-inspection.

Eval Division: Orange County Environmental Health  
Eval Program: APSA  
Eval Source: CERS

Eval General Type: Other/Unknown  
Eval Date: 02-26-2015  
Violations Found: No  
Eval Type: Other, not routine, done by local agency  
Eval Notes: Cers submittal accepted on this date.  
Eval Division: Orange County Environmental Health  
Eval Program: HMRRP  
Eval Source: CERS

Eval General Type: Other/Unknown  
Eval Date: 03-04-2014  
Violations Found: No  
Eval Type: Other, not routine, done by local agency  
Eval Notes: Scheduled Inspection.  
Eval Division: Orange County Environmental Health  
Eval Program: CalARP  
Eval Source: CERS

Eval General Type: Other/Unknown  
Eval Date: 03-09-2017  
Violations Found: No  
Eval Type: Other, not routine, done by local agency  
Eval Notes: review of file/prep for inspection next week  
Eval Division: Orange County Environmental Health  
Eval Program: CalARP  
Eval Source: CERS

Eval General Type: Compliance Evaluation Inspection  
Eval Date: 03-13-2014  
Violations Found: No  
Eval Type: Routine done by local agency  
Eval Notes: On site to conduct a routine hazardous waste inspection. Met with Stan Marsh and Denise Jaffe of SCE who gave consent to enter and inspect the facility. Hazardous waste at the facility included: - (1) 55-gallon drum containing waste oil. The drum was properly sealed and labeled. - (1) 55-gallon drum containing drained used oil filters. The drum was properly sealed and labeled. Hazardous waste manifest was available for review. The manifest was dated 4/15/13. An emergency response plan for the facility was available for review.

Map ID  
Direction  
Distance  
Elevation

MAP FINDINGS

Site

Database(s)

EDR ID Number  
EPA ID Number

**SOUTHERN CALIFORNIA EDISON - BARRE PEAKER FACILITY (Continued)**

**S113146857**

Eval Division:	Orange County Environmental Health
Eval Program:	HW
Eval Source:	CERS
Eval General Type:	Compliance Evaluation Inspection
Eval Date:	03-13-2014
Violations Found:	No
Eval Type:	Routine done by local agency
Eval Notes:	On-site for routine inspection. Met with Stan Marsh and Denise Yaffe of Southern California Edison. Also present were Bob Held and Michael Pallazola of OCHCA. This facility is regulated under CalARP Program Level 1 requirements. The following are the hazardous substances on-site: 1) Aqueous Ammonia (10,500 gallon tank that contains a maximum volume of 8,750 gallons). Program Level 1 Requirements were reviewed this date: 1) The RMP is on-site and includes an Executive Summary and CalARP registration. The Program level 1 certification is dated 4/11/12. 2) The RMP also contains the Worst Case Release Scenario. The toxic end point was 121 feet. The surface area of a release of aqueous ammonia has been shown to be a significant factor in the toxic endpoint of a release of aqueous ammonia into secondary containment. This has been verified by the worst case scenarios of releases of aqueous ammonia reviewed by this agency. 3) The certification that the [Truncated]
Eval Division:	Orange County Environmental Health
Eval Program:	CalARP
Eval Source:	CERS
Eval General Type:	Other/Unknown
Eval Date:	03-13-2014
Violations Found:	No
Eval Type:	Other, not routine, done by local agency
Eval Notes:	Pre-inspection file review
Eval Division:	Orange County Environmental Health
Eval Program:	CalARP
Eval Source:	CERS
Eval General Type:	Other/Unknown
Eval Date:	03-13-2014
Violations Found:	Yes
Eval Type:	Other, not routine, done by local agency
Eval Notes:	Not reported
Eval Division:	Orange County Environmental Health
Eval Program:	CalARP
Eval Source:	CERS
Eval General Type:	Other/Unknown
Eval Date:	05-13-2015
Violations Found:	No
Eval Type:	Other, not routine, done by local agency
Eval Notes:	On-site for routine inspection. Met with Mark Landin, Denise Yaffe, and Chijioke Akunyili of Southern California Edison. This facility is regulated under CalARP Program Level 1 requirements. The following are the hazardous substances on-site: Aqueous Ammonia (10,500 gallon tank that contains a maximum volume of 8,750 gallons). Program Level 1 Requirements were reviewed this date: 1) The RMP is on-site and includes an Executive Summary and CalARP registration. The Program level 1 certification is dated 4/11/12. 2) The RMP also contains the



Map ID  
Direction  
Distance  
Elevation

MAP FINDINGS

Site

Database(s)

EDR ID Number  
EPA ID Number

**SOUTHERN CALIFORNIA EDISON - BARRE PEAKER FACILITY (Continued)**

**S113146857**

Worst Case Release Scenario. The toxic end point was 121 feet. The surface area of a release of aqueous ammonia has been shown to be a significant factor in the toxic endpoint of a release of aqueous ammonia into secondary containment. This has been verified by the worst case scenarios of releases of aqueous ammonia reviewed by this agency. 3) The certification that the facility has not had a release with an off-site [Truncated]

Eval Division: Orange County Environmental Health  
Eval Program: CalARP  
Eval Source: CERS

Eval General Type: Other/Unknown  
Eval Date: 05-31-2016  
Violations Found: No  
Eval Type: Other, not routine, done by local agency  
Eval Notes: Contact was unavailable to conduct inspection.  
Eval Division: Orange County Environmental Health  
Eval Program: HMRRP  
Eval Source: CERS

Eval General Type: Compliance Evaluation Inspection  
Eval Date: 06-22-2016  
Violations Found: No  
Eval Type: Routine done by local agency  
Eval Notes: On site for an aboveground petroleum storage tank (APST) inspection. Met with Chijioki Akunyili of SCE. Consent was provided to enter and conduct inspection activities. Facility is regulated under the Aboveground Storage Tank Act (APSA). Based on current inventory, the facility has approximately 2,049 gallons of regulated petroleum products (not including mineral oil). Based on the current facility Tank statement, SCE is including mineral oil stored in electrical equipment. Note that California does not regulate oil-filled electrical equipment. Federal Law (SPCC Rule 112) does include oil filled electrical equipment. Facility has the following: 1) On site SPCC prepared and implemented: a. Facilities that are a qualified Tier 1 facility (store less than 10,000 gallons, with no single tank/container having a volume greater than 5,000 gallons) can create their own SPCC Plan using a federal template. b. SPCC Plan was certified on 8/13/2014. 2) Periodic tank [Truncated]

Eval Division: Orange County Environmental Health  
Eval Program: APSA  
Eval Source: CERS

Eval General Type: Other/Unknown  
Eval Date: 09-14-2016  
Violations Found: No  
Eval Type: Other, not routine, done by local agency  
Eval Notes: HMBEP declined. CO Catalyst, SCR NOx Catalyst G If this is a solid report in pounds, if not change physical state to gas. Calibration Gas (9 submissions) G Please aggregate submissions that are the same. Several of these state multiple hazardous components with Nitrogen as 100% of the mixture. This indicates the submission is basically nitrogen. Add the appropriate submissions together and accurately mark each componentG s % weight. LPG G Mark storage pressure as above ambient and temperature as ambient. Waste oil G Provide an annual waste amount, average daily amount, state waste code, DOT code/Fire hazard classes/Federal hazard categories, hazardous components with

Map ID  
Direction  
Distance  
Elevation

MAP FINDINGS

Site

Database(s)

EDR ID Number  
EPA ID Number

**SOUTHERN CALIFORNIA EDISON - BARRE PEAKER FACILITY (Continued)**

**S113146857**

CAS#s and % weights. Add the following to your site map: storm drains and sewers, emergency gas/water/electric shutoffs. Emergency Response Plan G Please change the phone number for Local CUPA under emergency response contacts to (714) 433 G 6000.

Eval Division: Orange County Environmental Health  
Eval Program: HMRRP  
Eval Source: CERS

Eval General Type: Other/Unknown  
Eval Date: 10-17-2017  
Violations Found: No  
Eval Type: Other, not routine, done by local agency  
Eval Notes: Reviewed the facility's CERS HMBEP Submission. Business Activities declined - Check yes for Aboveground Petroleum Storage. Hazardous Materials Inventory declined - Please note the disclosure threshold of oxygen is 1,000 cubic feet. Please verify the amount of oxygen on site and edit submission as necessary. If the amount on site does not exceed disclosure thresholds, remove it from the inventory and resubmit.

Eval Division: Orange County Environmental Health  
Eval Program: HMRRP  
Eval Source: CERS

Eval General Type: Other/Unknown  
Eval Date: 10-25-2016  
Violations Found: No  
Eval Type: Other, not routine, done by local agency  
Eval Notes: Reviewed HMBEP submittal. Package was declined and an email sent to the facility contact. The following corrections are needed: CHEMICAL INVENTORY Mobile DTE 25 - complete the Hazardous Component chart as follows: %WT = 100, Hazardous Component = various petroleum oils, CAS # = 64742-65-0 SCR NOx Catalyst - either identify the CAS# for the fibrous glass listed on the components chart or remove if not hazardous. CO catalyst - provide a Fire Code Hazard Class Shell Diesel Ready Coolant - provide a CAS# for all ingredients listed on the Components chart or remove if not hazardous Gas Mixture (Methane) - add CAS#s to the Components chart for all Oxygen - add Oxidizer to Fire Code Hazard Class Used Oil - complete the Hazardous Component chart as follows: %WT = 50, Hazardous Component = various petroleum oils, CAS # = 64742-65-0 Transformer Oil - complete Days on Site field Waste Oil - Largest container is listed at an amount higher than Max Daily Amount - the Max [Truncated]

Eval Division: Orange County Environmental Health  
Eval Program: HMRRP  
Eval Source: CERS

Eval General Type: Other/Unknown  
Eval Date: 10-26-2018  
Violations Found: No  
Eval Type: Other, not routine, done by local agency  
Eval Notes: REceived email correspondence from V. Furnish regarding Ammonia training at the facility.

Eval Division: Orange County Environmental Health  
Eval Program: CalARP  
Eval Source: CERS

Eval General Type: Other/Unknown

Map ID  
Direction  
Distance  
Elevation

MAP FINDINGS

Site

Database(s)

EDR ID Number  
EPA ID Number

**SOUTHERN CALIFORNIA EDISON - BARRE PEAKER FACILITY (Continued)**

**S113146857**

Eval Date: 10-27-2017  
Violations Found: No  
Eval Type: Other, not routine, done by local agency  
Eval Notes: Received phone call regarding CERS declined submittal. The facility's submittal was correct. The facility was directed to resubmit the HMBEP. Reviewed facility's CERS HMBEP Submission. HMBEP accepted.  
Eval Division: Orange County Environmental Health  
Eval Program: HMRRP  
Eval Source: CERS

**Affiliation:**

Affiliation Type Desc: Identification Signer  
Entity Name: Gretchen Tagavilla  
Entity Title: Consultant  
Affiliation Address: Not reported  
Affiliation City: Not reported  
Affiliation State: Not reported  
Affiliation Country: Not reported  
Affiliation Zip: Not reported  
Affiliation Phone: Not reported

Affiliation Type Desc: Legal Owner  
Entity Name: Southern California Edison  
Entity Title: Not reported  
Affiliation Address: P.O. Box 5085 (Attn: ESD, Programs & Governance)  
Affiliation City: Rosemead  
Affiliation State: CA  
Affiliation Country: United States  
Affiliation Zip: 91770  
Affiliation Phone: (626) 302-1212

Affiliation Type Desc: Parent Corporation  
Entity Name: Southern California Edison, Power Production (PPD)  
Entity Title: Not reported  
Affiliation Address: Not reported  
Affiliation City: Not reported  
Affiliation State: Not reported  
Affiliation Country: Not reported  
Affiliation Zip: Not reported  
Affiliation Phone: Not reported

Affiliation Type Desc: Property Owner  
Entity Name: Southern California Edison  
Entity Title: Not reported  
Affiliation Address: P.O. Box 5085 (Attn: ESD, Programs & Governance)  
Affiliation City: Rosemead  
Affiliation State: CA  
Affiliation Country: United States  
Affiliation Zip: 91770  
Affiliation Phone: (626) 302-1212

Affiliation Type Desc: Facility Mailing Address  
Entity Name: Mailing Address  
Entity Title: Not reported  
Affiliation Address: P.O. Box 5085 (Attn: ESD, Programs & Governance)  
Affiliation City: Rosemead  
Affiliation State: CA

Map ID  
Direction  
Distance  
Elevation

MAP FINDINGS

Site

Database(s)

EDR ID Number  
EPA ID Number

**SOUTHERN CALIFORNIA EDISON - BARRE PEAKER FACILITY (Continued)**

**S113146857**

Affiliation Country: Not reported  
Affiliation Zip: 91770  
Affiliation Phone: Not reported

Affiliation Type Desc: Document Preparer  
Entity Name: Gretchen Tagavilla  
Entity Title: Not reported  
Affiliation Address: Not reported  
Affiliation City: Not reported  
Affiliation State: Not reported  
Affiliation Country: Not reported  
Affiliation Zip: Not reported  
Affiliation Phone: Not reported

Affiliation Type Desc: Environmental Contact  
Entity Name: Environmental Notification Center  
Entity Title: Not reported  
Affiliation Address: P.O. Box 5085 (Attn: ESD, Programs & Governance)  
Affiliation City: Rosemead  
Affiliation State: CA  
Affiliation Country: Not reported  
Affiliation Zip: 91770  
Affiliation Phone: Not reported

Affiliation Type Desc: Operator  
Entity Name: Southern California Edison  
Entity Title: Not reported  
Affiliation Address: Not reported  
Affiliation City: Not reported  
Affiliation State: Not reported  
Affiliation Country: Not reported  
Affiliation Zip: Not reported  
Affiliation Phone: (626) 302-1212

Affiliation Type Desc: CUPA District  
Entity Name: Orange County Env Health  
Entity Title: Not reported  
Affiliation Address: 1241 East Dyer Road Suite 120  
Affiliation City: Santa Ana  
Affiliation State: CA  
Affiliation Country: Not reported  
Affiliation Zip: 92705-5611  
Affiliation Phone: (714) 433-6406

Name: BARRE GENERATING STATION  
Address: 10670 DALE AVE.  
City, State, Zip: STANTON, CA 90680  
Site ID: 453715  
CERS ID: 110040571011  
CERS Description: US EPA Air Emission Inventory System (EIS)

Affiliation:  
Affiliation Type Desc: Environmental Contact  
Entity Name: PHILIP HERRINGTON  
Entity Title: VICE PRESIDENT--POWER PRODUCTION  
Affiliation Address: 1515 WALNUT GROVE AVE  
Affiliation City: ROSEMEAD

Map ID  
Direction  
Distance  
Elevation

MAP FINDINGS

Site

Database(s)

EDR ID Number  
EPA ID Number

**SOUTHERN CALIFORNIA EDISON - BARRE PEAKER FACILITY (Continued)**

**S113146857**

Affiliation State: CA  
Affiliation Country: Not reported  
Affiliation Zip: Not reported  
Affiliation Phone: Not reported  
  
Affiliation Type Desc: Environmental Contact  
Entity Name: TERRY MADDOX  
Entity Title: PRINCIPAL MANAGER--GAS & SOLAR POWER PLA  
Affiliation Address: 2492 W SAN BERNARDINO AVENUE  
Affiliation City: REDLANDS  
Affiliation State: CA  
Affiliation Country: Not reported  
Affiliation Zip: Not reported  
Affiliation Phone: Not reported

**HWTS:**

Name: SOUTHERN CALIFORNIA EDISON - BARRE PEAKER FACILITY  
Address: 10670 DALE AVE  
Address 2: Not reported  
City,State,Zip: STANTON, CA 906801863  
EPA ID: CAL000317813  
Inactive Date: Not reported  
Create Date: 03/23/2007  
Last Act Date: 09/30/2020  
Mailing Name: Not reported  
Mailing Address: PO BOX 800  
Mailing Address 2: Not reported  
Mailing City,State,Zip: ROSEMEAD, CA 917700000  
Owner Name: SOUTHERN CALIFORNIA EDISON  
Owner Address: PO BOX 800  
Owner Address 2: Not reported  
Owner City,State,Zip: ROSEMEAD, CA 917700000  
Contact Name: SARA M. DUVALL  
Contact Address: P.O. BOX 800  
Contact Address 2: Not reported  
City,State,Zip: ROSEMEAD, CA 91770

**NAICS:**

EPA ID: CAL000317813  
Create Date: 2009-12-03 12:41:18.000  
NAICS Code: 221122  
NAICS Description: Electric Power Distribution  
Issued EPA ID Date: 2007-03-23 10:19:41.58700  
Inactive Date: Not reported  
Facility Name: SOUTHERN CALIFORNIA EDISON - BARRE PEAKER FACILITY  
Facility Address: 10670 DALE AVE  
Facility Address 2: Not reported  
Facility City: STANTON  
Facility County: Not reported  
Facility State: CA  
Facility Zip: 906801863

Map ID  
Direction  
Distance  
Elevation

MAP FINDINGS

EDR ID Number  
EPA ID Number

**K438**  
**< 1/8**  
**1 ft.**

**FIRE STATION 46**  
**7871 PACIFIC STREET**  
**STANTON, CA 90680**

**CIWQS** **S121638468**  
**N/A**

**Site 8 of 8 in cluster K**

**Relative:**  
**Lower**

**Actual:**  
**67 ft.**

CIWQS:  
Name: FIRE STATION 46  
Address: 7871 PACIFIC STREET  
City,State,Zip: STANTON, CA 90680  
Agency: City of Stanton  
Agency Address: 7800 Katella Avenue, Stanton, CA 90680  
Place/Project Type: Facility  
SIC/NAICS: Not reported  
Region: 8  
Program: MNSTW1  
Regulatory Measure Status: Terminated  
Regulatory Measure Type: Region 8 MS4 CIPs  
Order Number: R8-2009-0030  
WDID: Not reported  
NPDES Number: CAS618030  
Adoption Date: Not reported  
Effective Date: 11/09/2010  
Termination Date: 10/11/2011  
Expiration/Review Date: Not reported  
Design Flow: Not reported  
Major/Minor: Not reported  
Complexity: Not reported  
TTWQ: Not reported  
Enforcement Actions within 5 years: 0  
Violations within 5 years: 0  
Latitude: 33.80742  
Longitude: -117.99512

**R439**  
**< 1/8**  
**1 ft.**

**TTS ENGINEERING**  
**10681 CHESTNUT AVENUE**  
**STANTON, CA 90680**

**FINDS** **1024672956**  
**ECHO** **N/A**

**Site 17 of 19 in cluster R**

**Relative:**  
**Higher**

**Actual:**  
**69 ft.**

FINDS:  
Registry ID: 110070461350

Click Here:

Environmental Interest/Information System:

RCRAInfo is a national information system that supports the Resource Conservation and Recovery Act (RCRA) program through the tracking of events and activities related to facilities that generate, transport, and treat, store, or dispose of hazardous waste. RCRAInfo allows RCRA program staff to track the notification, permit, compliance, and corrective action activities required under RCRA.

[Click this hyperlink](#) while viewing on your computer to access additional FINDS: detail in the EDR Site Report.

ECHO:

Envid: 1024672956  
Registry ID: 110070461350  
DFR URL: <http://echo.epa.gov/detailed-facility-report?fid=110070461350>  
Name: TTS ENGINEERING

Map ID  
Direction  
Distance  
Elevation

MAP FINDINGS

Site

Database(s)

EDR ID Number  
EPA ID Number

**TTS ENGINEERING (Continued)**

**1024672956**

Address: 10681 CHESTNUT AVENUE  
City,State,Zip: STANTON, CA 90680

Y440

**GREAT SCOTT TREE SERVICE INC  
10761 COURT AVE  
STANTON, CA 90680**

**RCRA NonGen / NLR**

**1024875407  
CAL912495486**

< 1/8  
1 ft.

**Site 6 of 9 in cluster Y**

**Relative:  
Higher**

RCRA NonGen / NLR:

**Actual:  
68 ft.**

Date Form Received by Agency: 1991-09-06 00:00:00.0  
Handler Name: GREAT SCOTT TREE SERVICE INC  
Handler Address: 10761 COURT AVE  
Handler City,State,Zip: STANTON, CA 90680-2435  
EPA ID: CAL912495486  
Contact Name: MOISES BADILLO  
Contact Address: 10761 COURT AVE  
Contact City,State,Zip: STANTON, CA 90680  
Contact Telephone: 714-826-1750  
Contact Fax: 714-826-1753  
Contact Email: JWADE@GSTSINC.COM  
Contact Title: Not reported  
EPA Region: 09  
Land Type: Not reported  
Federal Waste Generator Description: Not a generator, verified  
Non-Notifier: Not reported  
Biennial Report Cycle: Not reported  
Accessibility: Not reported  
Active Site Indicator: Handler Activities  
State District Owner: Not reported  
State District: Not reported  
Mailing Address: 10761 COURT AVE  
Mailing City,State,Zip: STANTON, CA 90680-0000  
Owner Name: GREAT SCOTT TREE SERVICE INC  
Owner Type: Other  
Operator Name: MOISES BADILLO  
Operator Type: Other  
Short-Term Generator Activity: No  
Importer Activity: No  
Mixed Waste Generator: No  
Transporter Activity: No  
Transfer Facility Activity: No  
Recycler Activity with Storage: No  
Small Quantity On-Site Burner Exemption: No  
Smelting Melting and Refining Furnace Exemption: No  
Underground Injection Control: No  
Off-Site Waste Receipt: No  
Universal Waste Indicator: Yes  
Universal Waste Destination Facility: Yes  
Federal Universal Waste: No  
Active Site Fed-Reg Treatment Storage and Disposal Facility: Not reported  
Active Site Converter Treatment storage and Disposal Facility: Not reported  
Active Site State-Reg Treatment Storage and Disposal Facility: Not reported  
Active Site State-Reg Handler: ---  
Federal Facility Indicator: Not reported  
Hazardous Secondary Material Indicator: N  
Sub-Part K Indicator: Not reported  
Commercial TSD Indicator: No

Map ID  
Direction  
Distance  
Elevation

MAP FINDINGS

Site

Database(s)

EDR ID Number  
EPA ID Number

**GREAT SCOTT TREE SERVICE INC (Continued)**

**1024875407**

Treatment Storage and Disposal Type:	Not reported
2018 GPRA Permit Baseline:	Not on the Baseline
2018 GPRA Renewals Baseline:	Not on the Baseline
Permit Renewals Workload Universe:	Not reported
Permit Workload Universe:	Not reported
Permit Progress Universe:	Not reported
Post-Closure Workload Universe:	Not reported
Closure Workload Universe:	Not reported
202 GPRA Corrective Action Baseline:	No
Corrective Action Workload Universe:	No
Subject to Corrective Action Universe:	No
Non-TSDFs Where RCRA CA has Been Imposed Universe:	No
TSDFs Potentially Subject to CA Under 3004 (u)/(v) Universe:	No
TSDFs Only Subject to CA under Discretionary Auth Universe:	No
Corrective Action Priority Ranking:	No NCAPS ranking
Environmental Control Indicator:	No
Institutional Control Indicator:	No
Human Exposure Controls Indicator:	N/A
Groundwater Controls Indicator:	N/A
Operating TSDF Universe:	Not reported
Full Enforcement Universe:	Not reported
Significant Non-Complier Universe:	No
Unaddressed Significant Non-Complier Universe:	No
Addressed Significant Non-Complier Universe:	No
Significant Non-Complier With a Compliance Schedule Universe:	No
Financial Assurance Required:	Not reported
Handler Date of Last Change:	2018-12-20 13:53:19.0
Recognized Trader-Importer:	No
Recognized Trader-Exporter:	No
Importer of Spent Lead Acid Batteries:	No
Exporter of Spent Lead Acid Batteries:	No
Recycler Activity Without Storage:	No
Manifest Broker:	No
Sub-Part P Indicator:	No

**Handler - Owner Operator:**

Owner/Operator Indicator:	Operator
Owner/Operator Name:	MOISES BADILLO
Legal Status:	Other
Date Became Current:	Not reported
Date Ended Current:	Not reported
Owner/Operator Address:	10761 COURT AVE
Owner/Operator City,State,Zip:	STANTON, CA 90680
Owner/Operator Telephone:	714-826-1750
Owner/Operator Telephone Ext:	Not reported
Owner/Operator Fax:	Not reported
Owner/Operator Email:	Not reported
Owner/Operator Indicator:	Owner
Owner/Operator Name:	GREAT SCOTT TREE SERVICE INC
Legal Status:	Other
Date Became Current:	Not reported
Date Ended Current:	Not reported
Owner/Operator Address:	10761 COURT AVE
Owner/Operator City,State,Zip:	STANTON, CA 90680-0000
Owner/Operator Telephone:	714-826-1750



Map ID  
Direction  
Distance  
Elevation

MAP FINDINGS

Site

Database(s)

EDR ID Number  
EPA ID Number

**GREAT SCOTT TREE SERVICE INC (Continued)**

**1024875407**

Owner/Operator Telephone Ext: Not reported  
Owner/Operator Fax: Not reported  
Owner/Operator Email: Not reported

Historic Generators:

Receive Date: 1991-09-06 00:00:00.0  
Handler Name: GREAT SCOTT TREE SERVICE INC  
Federal Waste Generator Description: Not a generator, verified  
State District Owner: Not reported  
Large Quantity Handler of Universal Waste: No  
Recognized Trader Importer: Not reported  
Recognized Trader Exporter: Not reported  
Spent Lead Acid Battery Importer: Not reported  
Spent Lead Acid Battery Exporter: Not reported  
Current Record: Yes  
Non Storage Recycler Activity: Not reported  
Electronic Manifest Broker: Not reported

List of NAICS Codes and Descriptions:

NAICS Code: 56173  
NAICS Description: LANDSCAPING SERVICES

Facility Has Received Notices of Violations:

Violations: No Violations Found

Evaluation Action Summary:

Evaluations: No Evaluations Found

**N441 SPARKS AUTOMOTIVE**  
**10682 SYCAMORE**  
**< 1/8 STANTON, CA 90680**  
**1 ft.**

**HAZNET S123763186**  
**HWTS N/A**

**Site 3 of 3 in cluster N**

**Relative:**  
**Higher**

**Actual:**  
**70 ft.**

HAZNET:  
Name: SPARKS AUTOMOTIVE  
Address: 10682 SYCAMORE  
Address 2: Not reported  
City,State,Zip: STANTON, CA 906800000  
Contact: INACTIVATED PER SURVEY 11/94  
Telephone: --  
Mailing Name: Not reported  
Mailing Address: 10682 SYCAMORE  
  
Year: 1990  
Gepaid: CAL000003011  
TSD EPA ID: HAHQ36017252  
CA Waste Code: 221 - Waste oil and mixed oil  
Disposal Method: 01 -  
Tons: 0.834  
  
Year: 1990  
Gepaid: CAL000003011  
TSD EPA ID: CAT080013352  
CA Waste Code: 222 - Oil/water separation sludge

Map ID  
Direction  
Distance  
Elevation

MAP FINDINGS

Site

Database(s)

EDR ID Number  
EPA ID Number

**SPARKS AUTOMOTIVE (Continued)**

**S123763186**

Disposal Method: R01 - Recycler  
Tons: 1.668

HWTS:  
Name: SPARKS AUTOMOTIVE  
Address: 10682 SYCAMORE  
Address 2: Not reported  
City,State,Zip: STANTON, CA 906800000  
EPA ID: CAL000003011  
Inactive Date: 01/01/1995  
Create Date: 11/14/1989  
Last Act Date: 06/28/2001  
Mailing Name: Not reported  
Mailing Address: 10682 SYCAMORE  
Mailing Address 2: Not reported  
Mailing City,State,Zip: STANTON, CA 906800000  
Owner Name: RHODES KEVIN SER MGR  
Owner Address: --  
Owner Address 2: Not reported  
Owner City,State,Zip: --, 99 --  
Contact Name: INACTIVATED PER SURVEY 11/94  
Contact Address: --  
Contact Address 2: Not reported  
City,State,Zip: --, 99 --

**M442 VINEYARD SYSTEMS MANUFACTURING INC**  
**8422 STANDUSTRIAL**  
**STANTON, CA 90680**

**FINDS 1023700317**  
**ECHO N/A**

< 1/8  
1 ft.

**Site 38 of 40 in cluster M**

**Relative:**  
**Higher**

**FINDS:**  
Registry ID: 110070097426

**Actual:**  
**72 ft.**

Click Here:

Environmental Interest/Information System:

US National Pollutant Discharge Elimination System (NPDES) module of the Compliance Information System (ICIS) tracks surface water permits issued under the Clean Water Act. Under NPDES, all facilities that discharge pollutants from any point source into waters of the United States are required to obtain a permit. The permit will likely contain limits on what can be discharged, impose monitoring and reporting requirements, and include other provisions to ensure that the discharge does not adversely affect water quality.

Click this hyperlink while viewing on your computer to access additional FINDS: detail in the EDR Site Report.

**ECHO:**

Envid: 1023700317  
Registry ID: 110070097426  
DFR URL: <http://echo.epa.gov/detailed-facility-report?fid=110070097426>  
Name: VINEYARD SYSTEMS MANUFACTURING INC  
Address: 8422 STANDUSTRIAL  
City,State,Zip: STANTON, CA 90680

Map ID  
Direction  
Distance  
Elevation

MAP FINDINGS

Site

Database(s)

EDR ID Number  
EPA ID Number

**M443** **HOT WAX DISTRUBUTORS INC**  
**8362 STANDUSTRIAL ST**  
**STANTON, CA 90680**

< 1/8  
1 ft.

**NPDES** **S122247872**  
**N/A**

**Site 39 of 40 in cluster M**

**Relative:**  
**Higher**

**Actual:**  
**72 ft.**

NPDES:  
Name: HOT WAX DISTRUBUTORS INC  
Address: 8362 STANDUSTRIAL ST  
City,State,Zip: STANTON, CA 90680  
Facility Status: Not reported  
NPDES Number: Not reported  
Region: Not reported  
Agency Number: Not reported  
Regulatory Measure ID: Not reported  
Place ID: Not reported  
Order Number: Not reported  
WDID: 8 30IN603580  
Regulatory Measure Type: Industrial  
Program Type: Not reported  
Adoption Date Of Regulatory Measure: Not reported  
Effective Date Of Regulatory Measure: Not reported  
Termination Date Of Regulatory Measure: Not reported  
Expiration Date Of Regulatory Measure: Not reported  
Discharge Address: Not reported  
Discharge Name: Not reported  
Discharge City: Not reported  
Discharge State: Not reported  
Discharge Zip: Not reported  
Status: Undetermined  
Status Date: 01/31/2017  
Operator Name: Hot Wax Distrubutors Inc  
Operator Address: 8362 Standustrial St  
Operator City: Stanton  
Operator State: California  
Operator Zip: 90680

**T444** **CON M TRUCKING - FLOWER STANT**  
**10700 FLOWER ST**  
**STANTON, CA 0**

< 1/8  
1 ft.

**WDS** **S106105043**  
**N/A**

**Site 8 of 8 in cluster T**

**Relative:**  
**Higher**

**Actual:**  
**68 ft.**

WDS:  
Name: CON M TRUCKING - FLOWER STANT  
Address: 10700 FLOWER ST  
City: STANTON  
Facility ID: Santa Ana River 30I016126  
Facility Type: Industrial - Facility that treats and/or disposes of liquid or semisolid wastes from any servicing, producing, manufacturing or processing operation of whatever nature, including mining, gravel washing, geothermal operations, air conditioning, ship building and repairing, oil production, storage and disposal operations, water pumping.  
Facility Status: Active - Any facility with a continuous or seasonal discharge that is under Waste Discharge Requirements.  
NPDES Number: CAS000001 The 1st 2 characters designate the state. The remaining 7 are assigned by the Regional Board  
Subregion: 8  
Facility Telephone: Not reported

Map ID  
Direction  
Distance  
Elevation

MAP FINDINGS

Site

Database(s)

EDR ID Number  
EPA ID Number

**CON M TRUCKING - FLOWER STANT (Continued)**

**S106105043**

Facility Contact: Not reported  
Agency Name: CON M TRUCKING INC. - STANTON  
Agency Address: PO BOX 1206  
Agency City,St,Zip: STANTON 906801206  
Agency Contact: DAVID MORSE  
Agency Telephone: 7148166760  
Agency Type: Private  
SIC Code: 0  
SIC Code 2: Not reported  
Primary Waste Type: Not reported  
Primary Waste: Not reported  
Waste Type2: Not reported  
Waste2: Not reported  
Primary Waste Type: Not reported  
Secondary Waste: Not reported  
Secondary Waste Type: Not reported  
Design Flow: 0  
Baseline Flow: 0  
Reclamation: Not reported  
POTW: Not reported  
Treat To Water: Minor Threat to Water Quality. A violation of a regional board order should cause a relatively minor impairment of beneficial uses compared to a major or minor threat. Not: All nurds without a TTWQ will be considered a minor threat to water quality unless coded at a higher Level. A Zero (0) may be used to code those NURDS that are found to represent no threat to water quality.  
  
Complexity: Category C - Facilities having no waste treatment systems, such as cooling water dischargers or those who must comply through best management practices, facilities with passive waste treatment and disposal systems, such as septic systems with subsurface disposal, or dischargers having waste storage systems with land disposal such as dairy waste ponds.

**Y445**  
**< 1/8**  
**1 ft.**  
**Relative:**  
**Higher**  
**Actual:**  
**68 ft.**

**GREAT SCOTT TREE SERVICE INC**  
**10761 COURT AVE**  
**STANTON, CA 90680**  
**Site 7 of 9 in cluster Y**

**CERS HAZ WASTE**  
**CERS TANKS**  
**HAZNET**  
**CERS**  
**HWTS**  
**S113163499**  
**N/A**

CERS HAZ WASTE:  
Name: GREAT SCOTT TREE SERVICE INC  
Address: 10761 COURT AVE  
City,State,Zip: STANTON, CA 90680  
Site ID: 416116  
CERS ID: 10541785  
CERS Description: Hazardous Waste Generator

CERS TANKS:  
Name: GREAT SCOTT TREE SERVICE INC  
Address: 10761 COURT AVE  
City,State,Zip: STANTON, CA 90680  
Site ID: 416116  
CERS ID: 10541785  
CERS Description: Aboveground Petroleum Storage

HAZNET:  
Name: GREAT SCOTT TREE SERVICE INC

Map ID  
Direction  
Distance  
Elevation

MAP FINDINGS

Site

Database(s)

EDR ID Number  
EPA ID Number

**GREAT SCOTT TREE SERVICE INC (Continued)**

**S113163499**

Address:	10761 COURT AVE
Address 2:	Not reported
City,State,Zip:	STANTON, CA 906800000
Contact:	JASON WADE
Telephone:	7148261750
Mailing Name:	Not reported
Mailing Address:	10761 COURT AVE
Year:	2019
Gepaid:	CAL912495486
TSD EPA ID:	CAL000330453
CA Waste Code:	352 - Other organic solids
Disposal Method:	H010 - Metals Recovery Including Retoring,Smelting,Chemicals,Ect
Tons:	0.45000
Year:	2019
Gepaid:	CAL912495486
TSD EPA ID:	CAL000330453
CA Waste Code:	352 - Other organic solids
Disposal Method:	-
Tons:	0.15000
Year:	2018
Gepaid:	CAL912495486
TSD EPA ID:	CAL000330453
CA Waste Code:	352 - Other organic solids
Disposal Method:	H010 - Metals Recovery Including Retoring,Smelting,Chemicals,Ect
Tons:	0.30000
Year:	2017
Gepaid:	CAL912495486
TSD EPA ID:	CAL000330453
CA Waste Code:	352 - Other organic solids
Disposal Method:	H010 - Metals Recovery Including Retoring,Smelting,Chemicals,Ect
Tons:	0.75
Year:	2016
Gepaid:	CAL912495486
TSD EPA ID:	CAL000330453
CA Waste Code:	352 - Other organic solids
Disposal Method:	H141 - Storage, Bulking, And/Or Transfer Off Site--No Treatment/Reovery (H010-H129) Or (H131-H135)
Tons:	0.15
Year:	2014
Gepaid:	CAL912495486
TSD EPA ID:	CAD044429835
CA Waste Code:	331 - Off-specification, aged or surplus organics
Disposal Method:	H141 - Storage, Bulking, And/Or Transfer Off Site--No Treatment/Reovery (H010-H129) Or (H131-H135)
Tons:	0.2
Year:	2008
Gepaid:	CAL912495486
TSD EPA ID:	CAD982444481
CA Waste Code:	221 - Waste oil and mixed oil
Disposal Method:	H141 - Storage, Bulking, And/Or Transfer Off Site--No

Map ID  
Direction  
Distance  
Elevation

MAP FINDINGS

Site

Database(s)

EDR ID Number  
EPA ID Number

**GREAT SCOTT TREE SERVICE INC (Continued)**

**S113163499**

Tons:	Treatment/Reovery (H010-H129) Or (H131-H135) 0.285
Year:	2008
Gepaid:	CAL912495486
TSD EPA ID:	CAD982444481
CA Waste Code:	-
Disposal Method:	H141 - Storage, Bulking, And/Or Transfer Off Site--No Treatment/Reovery (H010-H129) Or (H131-H135)
Tons:	Not reported
Year:	2007
Gepaid:	CAL912495486
TSD EPA ID:	CAD028409019
CA Waste Code:	214 - Unspecified solvent mixture
Disposal Method:	H061 - Fuel Blending Prior To Energy Recovery At Another Site
Tons:	0.18
Year:	2007
Gepaid:	CAL912495486
TSD EPA ID:	CAD028409019
CA Waste Code:	331 - Off-specification, aged or surplus organics
Disposal Method:	H061 - Fuel Blending Prior To Energy Recovery At Another Site
Tons:	0.165

[Click this hyperlink](#) while viewing on your computer to access  
additional CA HAZNET: detail in the EDR Site Report.

**Additional Info:**

Year:	2007
Gen EPA ID:	CAL912495486
Shipment Date:	20070628
Creation Date:	11/3/2007 18:30:29
Receipt Date:	20070702
Manifest ID:	002470332JJK
Trans EPA ID:	CAD982413262
Trans Name:	EVERGREEN ENVIRONMENTAL SERVICES
Trans 2 EPA ID:	Not reported
Trans 2 Name:	Not reported
TSD EPA ID:	CAD028409019
Trans Name:	CROSBY & OVERTON
TSD EPA ID:	Not reported
TSD EPA Name:	Not reported
Waste Code Description:	214 - Unspecified solvent mixture
RCRA Code:	D018
Meth Code:	H061 - Fuel Blending Prior To Energy Recovery At Another Site
Quantity Tons:	0.18
Waste Quantity:	50
Quantity Unit:	G
Additional Code 1:	D001
Additional Code 2:	Not reported
Additional Code 3:	Not reported
Additional Code 4:	Not reported
Additional Code 5:	Not reported

Map ID  
Direction  
Distance  
Elevation

MAP FINDINGS

Site

Database(s)

EDR ID Number  
EPA ID Number

**GREAT SCOTT TREE SERVICE INC (Continued)**

**S113163499**

Shipment Date: 20070328  
Creation Date: 9/24/2007 18:30:15  
Receipt Date: 20070402  
Manifest ID: 001712901JJJK  
Trans EPA ID: CAD982413262  
Trans Name: EVERGREEN ENVIRONMENTAL SERVICE  
Trans 2 EPA ID: Not reported  
Trans 2 Name: Not reported  
TSDF EPA ID: CAD028409019  
Trans Name: CROSBY & OVERTON  
TSDF Alt EPA ID: Not reported  
TSDF Alt Name: Not reported  
Waste Code Description: 331 - Off-specification, aged, or surplus organics  
RCRA Code: D001  
Meth Code: H061 - Fuel Blending Prior To Energy Recovery At Another Site  
Quantity Tons: 0.165  
Waste Quantity: 50  
Quantity Unit: G  
Additional Code 1: Not reported  
Additional Code 2: Not reported  
Additional Code 3: Not reported  
Additional Code 4: Not reported  
Additional Code 5: Not reported

**Additional Info:**

Year: 2017  
Gen EPA ID: CAL912495486

Shipment Date: 20171020  
Creation Date: 6/13/2018 18:31:07  
Receipt Date: 20171020  
Manifest ID: 018041924JJJK  
Trans EPA ID: CAL000330453  
Trans Name: CLEANTECH ENVIRONMENTAL  
Trans 2 EPA ID: Not reported  
Trans 2 Name: Not reported  
TSDF EPA ID: CAL000330453  
Trans Name: CLEANTECH ENVIRONMENTAL  
TSDF Alt EPA ID: Not reported  
TSDF Alt Name: Not reported  
Waste Code Description: 352 - Other organic solids  
RCRA Code: Not reported  
Meth Code: H010 - Metals Recovery Including Retoring,Smelting,Chemicals,Ect  
Quantity Tons: 0.15  
Waste Quantity: 300  
Quantity Unit: P  
Additional Code 1: Not reported  
Additional Code 2: Not reported  
Additional Code 3: Not reported  
Additional Code 4: Not reported  
Additional Code 5: Not reported

Shipment Date: 20170817  
Creation Date: 6/13/2018 18:30:51  
Receipt Date: 20170817  
Manifest ID: 017876620JJJK  
Trans EPA ID: CAL000330453

Map ID  
Direction  
Distance  
Elevation

MAP FINDINGS

Site

Database(s)

EDR ID Number  
EPA ID Number

**GREAT SCOTT TREE SERVICE INC (Continued)**

**S113163499**

Trans Name: CLEANTECH ENVIRONMENTAL  
Trans 2 EPA ID: Not reported  
Trans 2 Name: Not reported  
TSDf EPA ID: CAL000330453  
Trans Name: CLEANTECH ENVIRONMENTAL  
TSDf Alt EPA ID: Not reported  
TSDf Alt Name: Not reported  
Waste Code Description: 352 - Other organic solids  
RCRA Code: Not reported  
Meth Code: H010 - Metals Recovery Including Retoring,Smelting,Chemicals,Ect  
Quantity Tons: 0.3  
Waste Quantity: 600  
Quantity Unit: P  
Additional Code 1: Not reported  
Additional Code 2: Not reported  
Additional Code 3: Not reported  
Additional Code 4: Not reported  
Additional Code 5: Not reported

Shipment Date: 20170515  
Creation Date: 5/20/2018 18:31:05  
Receipt Date: 20170515  
Manifest ID: 017266767JJK  
Trans EPA ID: CAL000330453  
Trans Name: CLEANTECH ENVIRONMENTAL  
Trans 2 EPA ID: Not reported  
Trans 2 Name: Not reported  
TSDf EPA ID: CAL000330453  
Trans Name: CLEANTECH ENVIRONMENTAL  
TSDf Alt EPA ID: Not reported  
TSDf Alt Name: Not reported  
Waste Code Description: 352 - Other organic solids  
RCRA Code: Not reported  
Meth Code: H010 - Metals Recovery Including Retoring,Smelting,Chemicals,Ect  
Quantity Tons: 0.2  
Waste Quantity: 400  
Quantity Unit: P  
Additional Code 1: Not reported  
Additional Code 2: Not reported  
Additional Code 3: Not reported  
Additional Code 4: Not reported  
Additional Code 5: Not reported

Shipment Date: 20170201  
Creation Date: 5/19/2017 18:30:40  
Receipt Date: 20170201  
Manifest ID: 017028478JJK  
Trans EPA ID: CAL000330453  
Trans Name: CLEANTECH ENVIRONMENTAL  
Trans 2 EPA ID: Not reported  
Trans 2 Name: Not reported  
TSDf EPA ID: CAL000330453  
Trans Name: CLEANTECH ENVIRONMENTAL  
TSDf Alt EPA ID: Not reported  
TSDf Alt Name: Not reported  
Waste Code Description: 352 - Other organic solids  
RCRA Code: Not reported



Map ID  
Direction  
Distance  
Elevation

MAP FINDINGS

Site

Database(s)

EDR ID Number  
EPA ID Number

**GREAT SCOTT TREE SERVICE INC (Continued)**

**S113163499**

Meth Code: H010 - Metals Recovery Including Retoring,Smelting,Chemicals,Ect  
Quantity Tons: 0.1  
Waste Quantity: 200  
Quantity Unit: P  
Additional Code 1: Not reported  
Additional Code 2: Not reported  
Additional Code 3: Not reported  
Additional Code 4: Not reported  
Additional Code 5: Not reported

**Additional Info:**

Year: 2008  
Gen EPA ID: CAL912495486

Shipment Date: 20080205  
Creation Date: 4/22/2008 18:30:30  
Receipt Date: 20080212  
Manifest ID: 003616747JJJ  
Trans EPA ID: CAR000176826  
Trans Name: HCI ENVIRONMENTAL & ENGINEERING SERVICE  
Trans 2 EPA ID: Not reported  
Trans 2 Name: Not reported  
TSDF EPA ID: CAD982444481  
Trans Name: FILTER RECYCLING  
TSDF Alt EPA ID: Not reported  
TSDF Alt Name: Not reported  
Waste Code Description: - Not reported  
RCRA Code: Not reported  
Meth Code: H141 - Storage, Bulking, And/Or Transfer Off Site--No  
Treatment/Reovery (H010-H129) Or (H131-H135)

Quantity Tons: Not reported  
Waste Quantity: Not reported  
Quantity Unit: Not reported  
Additional Code 1: Not reported  
Additional Code 2: Not reported  
Additional Code 3: Not reported  
Additional Code 4: Not reported  
Additional Code 5: Not reported

Shipment Date: 20080205  
Creation Date: 4/22/2008 18:30:30  
Receipt Date: 20080212  
Manifest ID: 003616747JJJ  
Trans EPA ID: CAR000176826  
Trans Name: HCI ENVIRONMENTAL & ENGINEERING SERVICE  
Trans 2 EPA ID: Not reported  
Trans 2 Name: Not reported  
TSDF EPA ID: CAD982444481  
Trans Name: FILTER RECYCLING  
TSDF Alt EPA ID: Not reported  
TSDF Alt Name: Not reported  
Waste Code Description: 221 - Waste oil and mixed oil  
RCRA Code: Not reported  
Meth Code: H141 - Storage, Bulking, And/Or Transfer Off Site--No  
Treatment/Reovery (H010-H129) Or (H131-H135)  
Quantity Tons: 0.285  
Waste Quantity: 75

Map ID  
Direction  
Distance  
Elevation

MAP FINDINGS

Site

Database(s)

EDR ID Number  
EPA ID Number

**GREAT SCOTT TREE SERVICE INC (Continued)**

**S113163499**

Quantity Unit: G  
Additional Code 1: Not reported  
Additional Code 2: Not reported  
Additional Code 3: Not reported  
Additional Code 4: Not reported  
Additional Code 5: Not reported

**Additional Info:**

Year: 2014  
Gen EPA ID: CAL912495486

Shipment Date: 20140220  
Creation Date: 4/1/2014 22:15:03  
Receipt Date: 20140227  
Manifest ID: 004164171SKS  
Trans EPA ID: TXR000081205  
Trans Name: SAFETY-KLEEN SYSTEMS INC  
Trans 2 EPA ID: Not reported  
Trans 2 Name: Not reported  
TSDF EPA ID: CAD044429835  
Trans Name: CLEAN HARBORS WILMINGTON LLC  
TSDF Alt EPA ID: Not reported  
TSDF Alt Name: Not reported  
Waste Code Description: 331 - Off-specification, aged, or surplus organics  
RCRA Code: D008  
Meth Code: H141 - Storage, Bulking, And/Or Transfer Off Site--No Treatment/Reovery (H010-H129) Or (H131-H135)  
  
Quantity Tons: 0.2  
Waste Quantity: 400  
Quantity Unit: P  
Additional Code 1: D007  
Additional Code 2: D006  
Additional Code 3: D005  
Additional Code 4: D001  
Additional Code 5: Not reported

**CERS:**

Name: GREAT SCOTT TREE SERVICE INC  
Address: 10761 COURT AVE  
City,State,Zip: STANTON, CA 90680  
Site ID: 416116  
CERS ID: 10541785  
CERS Description: Chemical Storage Facilities

**Violations:**

Site ID: 416116  
Site Name: GREAT SCOTT TREE SERVICE INC  
Violation Date: 06-23-2015  
Citation: HSC 6.67 25270.4.5(a) - California Health and Safety Code, Chapter 6.67, Section(s) 25270.4.5(a)  
Violation Description: Failure to perform a five-year review of the SPCC plan.  
Violation Notes: Returned to compliance on 07/23/2015. Last SPCC Plan was updated 2/2010. To abate this violation please send this agency an update plan within 30 days.  
  
Violation Division: Orange County Environmental Health  
Violation Program: APSA  
Violation Source: CERS

Map ID  
Direction  
Distance  
Elevation

MAP FINDINGS

Site

Database(s)

EDR ID Number  
EPA ID Number

**GREAT SCOTT TREE SERVICE INC (Continued)**

**S113163499**

Site ID: 416116  
Site Name: GREAT SCOTT TREE SERVICE INC  
Violation Date: 10-15-2014  
Citation: HSC 6.95 25508(d) - California Health and Safety Code, Chapter 6.95, Section(s) 25508(d)  
Violation Description: Failure to complete and/or electronically submit a business plan when storing/handling a hazardous material at or above reportable quantities.  
Violation Notes: Returned to compliance on 06/26/2015.  
Violation Division: Orange County Environmental Health  
Violation Program: HMRRP  
Violation Source: CERS

Site ID: 416116  
Site Name: GREAT SCOTT TREE SERVICE INC  
Violation Date: 10-15-2014  
Citation: HSC 6.95 25508(a)(1) - California Health and Safety Code, Chapter 6.95, Section(s) 25508(a)(1)  
Violation Description: Failure to complete and electronically submit hazardous material inventory information for all reportable hazardous materials on site at or above reportable quantities.  
Violation Notes: Returned to compliance on 06/26/2015.  
Violation Division: Orange County Environmental Health  
Violation Program: HMRRP  
Violation Source: CERS

Evaluation:  
Eval General Type: Compliance Evaluation Inspection  
Eval Date: 06-23-2015  
Violations Found: No  
Eval Type: Routine done by local agency  
Eval Notes: On site to conduct an annual routine Hazardous Waste Inspection. Met with Jayson who explained the process, escorted me through the site and gave consent to enter/inspect. Facility contains: 2-55 gallon drums of used oil, 55 gallon drum of used oil filters. Hazardous waste containers are properly labeled and covered. All containers storing hazardous waste must be labeled with the following information: 1. The words G HAZARDOUS WasteG 2. Waste (name) 3. Hazardous property of the waste (e.g. G toxic, flammable, corrosive, etc.) 4. Physical state of the waste (liquid or solid) 5. Name and address of the business. 6. Accumulation date (date the first drop of waste has been placed in container) Documents Available for review: 1. Hazardous waste Manifest/Receipts (keep a copy on site for three years). 2. Hazardous Waste Emergency Response information.  
Eval Division: Orange County Environmental Health  
Eval Program: HW  
Eval Source: CERS

Eval General Type: Compliance Evaluation Inspection  
Eval Date: 06-23-2015  
Violations Found: No  
Eval Type: Routine done by local agency  
Eval Notes: On site to conduct hazardous materials chemical inventory and business emergency plan inspection this date, consent to enter, inspect and take photographs was given by - name, title. The HMBEP has been submitted Employee Business Emergency Plan Training was reviewed this date. Safety/cleanup equipment is available. Hazardous materials were

Map ID  
Direction  
Distance  
Elevation

MAP FINDINGS

Site

Database(s)

EDR ID Number  
EPA ID Number

**GREAT SCOTT TREE SERVICE INC (Continued)**

**S113163499**

reviewed at this time. The facility has the following hazardous materials that exceed the required disclosure quantities: - waste oil -- new oil -- Diesel fuel -- Transmission fluid -- hydraulic -- Gear lube -- antifreeze

Eval Division: Orange County Environmental Health  
Eval Program: HMRRP  
Eval Source: CERS

Eval General Type: Compliance Evaluation Inspection  
Eval Date: 06-23-2015  
Violations Found: Yes  
Eval Type: Routine done by local agency  
Eval Notes:

On site for an aboveground petroleum storage tank (APST) inspection. Facility is regulated under the Aboveground Storage Tank Act (APSA). Facility has between 1,320 and 9,999 gallons of regulated petroleum products. Facility has the Following: 1) On site SPCC Prepared and implemented a. Facilities that are a qualified Tier 1 facility (store less than 10,000 gallons, with no single tank/container having a volume greater than 5,000 gallons) can create their own SPCC Plan using a federal template. - Periodic checklist is available for tanks. - Appropriate secondary containment or diversionary structures Orange County Environmental Health has created a website that contains information regarding the APST program and its requirements. The SPCC Plan requirements have also been provided. The APST website is located at <http://www.occupainfo.com/ast.htm>. For information regarding the SPCC Plan, please visit [Truncated]

Eval Division: Orange County Environmental Health  
Eval Program: APSA  
Eval Source: CERS

Eval General Type: Other/Unknown  
Eval Date: 06-26-2015  
Violations Found: No  
Eval Type: Other, not routine, done by local agency  
Eval Notes: Read/review pre 2015 HMBEP submission. Accepted pending review of the more recent submission.

Eval Division: Orange County Environmental Health  
Eval Program: HMRRP  
Eval Source: CERS

Eval General Type: Compliance Evaluation Inspection  
Eval Date: 07-30-2018  
Violations Found: No  
Eval Type: Routine done by local agency  
Eval Notes:

The facility has the following hazardous materials maintained on site in quantities that meet or exceed disclosure thresholds: - 1,500 gallons of Diesel - 110 gallons of Used Oil - 400 gallons of various Motor/Lubricating Oils - 55 gallons Antifreeze The facility has submitted their Hazardous Materials Disclosure & Business Emergency Plan (HMBP) to California Environmental Reporting System (CERS). The HMBP was last submitted and accepted on 6/20/18. CERS ID 10541785 HMBP submittal was verified during this inspection and is correct. The facility has no outstanding violations at this time.

Eval Division: Orange County Environmental Health  
Eval Program: HMRRP  
Eval Source: CERS

Map ID  
Direction  
Distance  
Elevation

MAP FINDINGS

Site

Database(s)

EDR ID Number  
EPA ID Number

**GREAT SCOTT TREE SERVICE INC (Continued)**

**S113163499**

Eval General Type: Compliance Evaluation Inspection  
Eval Date: 07-30-2018  
Violations Found: No  
Eval Type: Routine done by local agency  
Eval Notes: The following hazardous wastes were observed on site: - Used Oil, 55 gallon drums (2) - Used Oil Filters, 55 gallon drum - Parts Washer, serviced by Safety Kleen Municipal trash was observed and there was no hazardous waste at the time of this inspection. The facility has no outstanding violations at this time.

Eval Division: Orange County Environmental Health  
Eval Program: HW  
Eval Source: CERS

Eval General Type: Other/Unknown  
Eval Date: 10-15-2014  
Violations Found: Yes  
Eval Type: Other, not routine, done by local agency  
Eval Notes: Orange County Environmental Health as the Certified Unified Program Agency (OC CUPA) is the administrating agency for the Hazardous Materials Disclosure and Business Emergency Plan programs (HMD/BEP) previously administered by the Orange County Fire Authority. During the months of August and December of 2013, the OC CUPA sent out letters to regulated businesses requesting them to electronically submit their HMD/BEP forms. Electronic submission of these forms is a legal requirement. Failure to submit HMD/BEP forms is in violation of the California Health & Safety Code Chapter 6.95. According to our records there is no electronic submission for this facility. Please go to [www.esubmit.ocgov.com](http://www.esubmit.ocgov.com) to request a username and password and submit your HMD/BEP forms within the next 30 days. Businesses may also submit forms via the California Environmental Reporting System. Please verify that all owner information that is prepopulated on the E-Submit Portal is still [Truncated]

Eval Division: Orange County Environmental Health  
Eval Program: HMRRP  
Eval Source: CERS

Eval General Type: Other/Unknown  
Eval Date: 04-02-2015  
Violations Found: No  
Eval Type: Other, not routine, done by local agency  
Eval Notes: Accepted Portal Renewal.  
Eval Division: Orange County Environmental Health  
Eval Program: HMRRP  
Eval Source: CERS

Eval General Type: Compliance Evaluation Inspection  
Eval Date: 05-15-2014  
Violations Found: No  
Eval Type: Routine done by local agency  
Eval Notes: At site for annual hazardous waste generator inspection Permission to enter, inspect, and take photographs granted by Jason Wade Facility generates waste oil and filters that are now hauled by Asbury Environmental. The hazardous waste was previously hauled by evergreen environmental. Make sure that all hazardous waste disposal receipts are kept at site for three years. Waste oil and filters were stored closed and labeled. the date of accumulation posted was 5-5-2014 The Q wash solvent waste oil is skimmed off by thre solvent tank and added

Map ID  
Direction  
Distance  
Elevation

MAP FINDINGS

Site

Database(s)

EDR ID Number  
EPA ID Number

**GREAT SCOTT TREE SERVICE INC (Continued)**

**S113163499**

to the waste oil.  
Eval Division: Orange County Environmental Health  
Eval Program: HW  
Eval Source: CERS  
  
Eval General Type: Other/Unknown  
Eval Date: 05-29-2018  
Violations Found: No  
Eval Type: Other, not routine, done by local agency  
Eval Notes: Facility environmental contact, Jason Wade, was not on site today. I was asked to come back when Jason is on site, which is usually in the afternoon.  
  
Eval Division: Orange County Environmental Health  
Eval Program: HMRRP  
Eval Source: CERS

Coordinates:  
Site ID: 416116  
Facility Name: GREAT SCOTT TREE SERVICE INC  
Env Int Type Code: APSA  
Program ID: 10541785  
Coord Name: Not reported  
Ref Point Type Desc: Center of a facility or station.  
Latitude: 33.806190  
Longitude: -117.991370

Affiliation:  
Affiliation Type Desc: Document Preparer  
Entity Name: JASON WADE  
Entity Title: Not reported  
Affiliation Address: Not reported  
Affiliation City: Not reported  
Affiliation State: Not reported  
Affiliation Country: Not reported  
Affiliation Zip: Not reported  
Affiliation Phone: Not reported

Affiliation Type Desc: Operator  
Entity Name: Great Scott Tree Service Inc.  
Entity Title: Not reported  
Affiliation Address: Not reported  
Affiliation City: Not reported  
Affiliation State: Not reported  
Affiliation Country: Not reported  
Affiliation Zip: Not reported  
Affiliation Phone: (714) 826-1750

Affiliation Type Desc: CUPA District  
Entity Name: Orange County Env Health  
Entity Title: Not reported  
Affiliation Address: 1241 East Dyer Road Suite 120  
Affiliation City: Santa Ana  
Affiliation State: CA  
Affiliation Country: Not reported  
Affiliation Zip: 92705-5611  
Affiliation Phone: (714) 433-6406

Map ID  
Direction  
Distance  
Elevation

MAP FINDINGS

Site

Database(s)

EDR ID Number  
EPA ID Number

**GREAT SCOTT TREE SERVICE INC (Continued)**

**S113163499**

Affiliation Type Desc: Legal Owner  
Entity Name: Great Scott Tree Service Inc.  
Entity Title: Not reported  
Affiliation Address: 10761 COURT AVE  
Affiliation City: STANTON  
Affiliation State: CA  
Affiliation Country: United States  
Affiliation Zip: 90680  
Affiliation Phone: (714) 826-1750

Affiliation Type Desc: Facility Mailing Address  
Entity Name: Mailing Address  
Entity Title: Not reported  
Affiliation Address: 10761 COURT AVE  
Affiliation City: STANTON  
Affiliation State: CA  
Affiliation Country: Not reported  
Affiliation Zip: 90680  
Affiliation Phone: Not reported

Affiliation Type Desc: Identification Signer  
Entity Name: JASON WADE  
Entity Title: FLEET MANAGER  
Affiliation Address: Not reported  
Affiliation City: Not reported  
Affiliation State: Not reported  
Affiliation Country: Not reported  
Affiliation Zip: Not reported  
Affiliation Phone: Not reported

Affiliation Type Desc: Parent Corporation  
Entity Name: GREAT SCOTT TREE SERVICE INC  
Entity Title: Not reported  
Affiliation Address: Not reported  
Affiliation City: Not reported  
Affiliation State: Not reported  
Affiliation Country: Not reported  
Affiliation Zip: Not reported  
Affiliation Phone: Not reported

Affiliation Type Desc: Environmental Contact  
Entity Name: JASON R WADE  
Entity Title: Not reported  
Affiliation Address: 10761 COURT AVE  
Affiliation City: STANTON  
Affiliation State: CA  
Affiliation Country: Not reported  
Affiliation Zip: 90680  
Affiliation Phone: Not reported

**HWTS:**

Name: GREAT SCOTT TREE SERVICE INC  
Address: 10761 COURT AVE  
Address 2: Not reported  
City,State,Zip: STANTON, CA 906802435  
EPA ID: CAL912495486

Map ID  
Direction  
Distance  
Elevation

MAP FINDINGS

Site

Database(s)

EDR ID Number  
EPA ID Number

**GREAT SCOTT TREE SERVICE INC (Continued)**

**S113163499**

Inactive Date: Not reported  
Create Date: 09/06/1991  
Last Act Date: 07/20/2020  
Mailing Name: Not reported  
Mailing Address: 10761 COURT AVE  
Mailing Address 2: Not reported  
Mailing City,State,Zip: STANTON, CA 906800000  
Owner Name: GREAT SCOTT TREE SERVICE INC  
Owner Address: 10761 COURT AVE  
Owner Address 2: Not reported  
Owner City,State,Zip: STANTON, CA 906800000  
Contact Name: JASON WADE  
Contact Address: 10761 COURT AVE  
Contact Address 2: Not reported  
City,State,Zip: STANTON, CA 90680

**NAICS:**

EPA ID: CAL912495486  
Create Date: 2003-10-23 13:13:52.000  
NAICS Code: 56173  
NAICS Description: Landscaping Services  
Issued EPA ID Date: 1991-09-06 00:00:00  
Inactive Date: Not reported  
Facility Name: GREAT SCOTT TREE SERVICE INC  
Facility Address: 10761 COURT AVE  
Facility Address 2: Not reported  
Facility City: STANTON  
Facility County: Not reported  
Facility State: CA  
Facility Zip: 906802435

**AD446**

**JOHNSON AND TURNER  
8241 ELECTRIC AVENUE  
STANTON, CA**

**RGA LUST**

**S114638001  
N/A**

**< 1/8  
1 ft.**

**Site 13 of 20 in cluster AD**

**Relative:  
Lower**

**RGA LUST:**

**Actual:  
63 ft.**

Name: JOHNSON AND TURNER  
Address: 8241 ELECTRIC AVENUE  
City: STANTON  
State: STANTON  
1998 JOHNSON AND TURNER 8241 ELECTRIC AVENUE  
Name: JOHNSON AND TURNER  
Address: 8241 ELECTRIC AVENUE  
City: STANTON  
State: STANTON  
1997 JOHNSON AND TURNER 8241 ELECTRIC AVENUE  
Name: JOHNSON AND TURNER  
Address: 8241 ELECTRIC AVENUE  
City: STANTON  
State: STANTON  
1996 JOHNSON AND TURNER 8241 ELECTRIC AVENUE  
Name: JOHNSON AND TURNER  
Address: 8241 ELECTRIC AVENUE  
City: STANTON  
State: STANTON



Map ID  
Direction  
Distance  
Elevation

MAP FINDINGS

Site

Database(s)

EDR ID Number  
EPA ID Number

**JOHNSON AND TURNER (Continued)**

**S114638001**

1995 JOHNSON AND TURNER 8241 ELECTRIC AVENUE  
Name: JOHNSON AND TURNER  
Address: 8241 ELECTRIC AVENUE  
City: STANTON  
State: STANTON  
1994 JOHNSON AND TURNER 8241 ELECTRIC AVENUE  
Name: JOHNSON AND TURNER  
Address: 8241 ELECTRIC AVENUE  
City: STANTON  
State: STANTON  
1993 JOHNSON AND TURNER 8241 ELECTRIC AVENUE  
Name: JOHNSON AND TURNER  
Address: 8241 ELECTRIC AVENUE  
City: STANTON  
State: STANTON  
1992 JOHNSON AND TURNER 8241 ELECTRIC AVENUE

**AD447 1X JOHNSON & TURNER CO INC**  
**8241 ELECTRIC AVE**  
**STANTON, CA 90680**  
**< 1/8**  
**1 ft.**

**HAZNET S123777318**  
**HWTS N/A**

**Site 14 of 20 in cluster AD**

**Relative:**  
**Lower**  
**Actual:**  
**63 ft.**

HAZNET:  
Name: 1X JOHNSON & TURNER CO INC  
Address: 8241 ELECTRIC AVE  
Address 2: Not reported  
City,State,Zip: STANTON, CA 906800000  
Contact: MARIE BRETCHES  
Telephone: 7148288282  
Mailing Name: Not reported  
Mailing Address: --  
  
Year: 1989  
Gepaid: CAX000118919  
TSD EPA ID: CAD020748125  
CA Waste Code: 461 - Paint sludge  
Disposal Method: D80 - Disposal, Land Fill  
Tons: 6.975  
  
Year: 1988  
Gepaid: CAX000118919  
TSD EPA ID: CAD020748125  
CA Waste Code: 461 - Paint sludge  
Disposal Method: D80 - Disposal, Land Fill  
Tons: 2.025  
  
Year: 1987  
Gepaid: CAX000118919  
TSD EPA ID: CAD020748125  
CA Waste Code: 461 - Paint sludge  
Disposal Method: D80 - Disposal, Land Fill  
Tons: 1.25  
  
Year: 1987  
Gepaid: CAX000118919  
TSD EPA ID: UTD093119196  
CA Waste Code: 222 - Oil/water separation sludge

Map ID  
Direction  
Distance  
Elevation

MAP FINDINGS

Site

Database(s)

EDR ID Number  
EPA ID Number

**1X JOHNSON & TURNER CO INC (Continued)**

**S123777318**

Disposal Method: R01 - Recycler  
Tons: 3.5445

Year: 1986  
Gepaid: CAX000118919  
TSD EPA ID: CAD020748125  
CA Waste Code: 461 - Paint sludge  
Disposal Method: 03 -  
Tons: 0

Year: 1986  
Gepaid: CAX000118919  
TSD EPA ID: CAD020748125  
CA Waste Code: 461 - Paint sludge  
Disposal Method: D80 - Disposal, Land Fill  
Tons: 15.9679

Year: 1984  
Gepaid: CAX000118919  
TSD EPA ID: CAD020748125  
CA Waste Code: 461 - Paint sludge  
Disposal Method: D80 - Disposal, Land Fill  
Tons: 13

**HWTS:**

Name: 1X JOHNSON & TURNER CO INC  
Address: 8241 ELECTRIC AVE  
Address 2: Not reported  
City,State,Zip: STANTON, CA 906800000  
EPA ID: CAX000118919  
Inactive Date: 04/30/1986  
Create Date: 10/12/1984  
Last Act Date: 07/10/2001  
Mailing Name: Not reported  
Mailing Address: --  
Mailing Address 2: Not reported  
Mailing City,State,Zip: STANTON, CA 906800000  
Owner Name: --  
Owner Address: --  
Owner Address 2: Not reported  
Owner City,State,Zip: --, 99 --  
Contact Name: MARIE BRETCHES  
Contact Address: --  
Contact Address 2: Not reported  
City,State,Zip: --, 99 --

**AD448**

**JOHNSON AND TURNER  
8241 ELECTRIC AVE  
STANTON, CA**

**RGA LUST**

**S114638002  
N/A**

**< 1/8  
1 ft.**

**Site 15 of 20 in cluster AD**

**Relative:  
Lower**

**RGA LUST:**

**Actual:  
63 ft.**

Name: JOHNSON AND TURNER  
Address: 8241 ELECTRIC AVE  
City: STANTON

Map ID  
Direction  
Distance  
Elevation

MAP FINDINGS

Site

Database(s)

EDR ID Number  
EPA ID Number

**JOHNSON AND TURNER (Continued)**

**S114638002**

State: STANTON  
2002 JOHNSON AND TURNER 8241 ELECTRIC AVE  
Name: JOHNSON AND TURNER  
Address: 8241 ELECTRIC AVE  
City: STANTON  
State: STANTON  
2001 JOHNSON AND TURNER 8241 ELECTRIC AVE

**AD449**

**JOHNSON & TURNER  
8241 ELECTRIC  
STANTON, CA**

**RGA LUST**

**S114638000  
N/A**

**< 1/8  
1 ft.**

**Site 16 of 20 in cluster AD**

**Relative:  
Lower**

**RGA LUST:**

**Actual:  
63 ft.**

Name: JOHNSON & TURNER  
Address: 8241 ELECTRIC  
City: STANTON  
State: STANTON  
2012 JOHNSON & TURNER 8241 ELECTRIC  
Name: JOHNSON & TURNER  
Address: 8241 ELECTRIC  
City: STANTON  
State: STANTON  
2011 JOHNSON & TURNER 8241 ELECTRIC  
Name: JOHNSON & TURNER  
Address: 8241 ELECTRIC  
City: STANTON  
State: STANTON  
2010 JOHNSON & TURNER 8241 ELECTRIC  
Name: JOHNSON & TURNER  
Address: 8241 ELECTRIC  
City: STANTON  
State: STANTON  
2009 JOHNSON & TURNER 8241 ELECTRIC  
Name: JOHNSON & TURNER  
Address: 8241 ELECTRIC  
City: STANTON  
State: STANTON  
2008 JOHNSON & TURNER 8241 ELECTRIC  
Name: JOHNSON & TURNER  
Address: 8241 ELECTRIC  
City: STANTON  
State: STANTON  
2007 JOHNSON & TURNER 8241 ELECTRIC  
Name: JOHNSON & TURNER  
Address: 8241 ELECTRIC  
City: STANTON  
State: STANTON  
2006 JOHNSON & TURNER 8241 ELECTRIC  
Name: JOHNSON & TURNER  
Address: 8241 ELECTRIC  
City: STANTON  
State: STANTON  
2005 JOHNSON & TURNER 8241 ELECTRIC

Map ID  
Direction  
Distance  
Elevation

MAP FINDINGS

EDR ID Number  
EPA ID Number

	Site	Database(s)	
AD450	<b>JOHNSON TURNER</b> <b>8241 ELECTRIC AVE</b> <b>STANTON, CA</b>	<b>RGA LUST</b>	<b>S114637993</b> <b>N/A</b>
< 1/8 1 ft.	<b>Site 17 of 20 in cluster AD</b>		
Relative: Lower	RGA LUST: Name: JOHNSON TURNER Address: 8241 ELECTRIC AVE City: STANTON State: STANTON 2003 JOHNSON TURNER 8241 ELECTRIC AVE		
Actual: 63 ft.			
AD451	<b>JOHNSON &amp; TURNER PAINTING CO INC</b> <b>8241 ELECTRIC AVE</b> <b>STANTON, CA 90680</b>	<b>LUST</b> <b>UST</b> <b>CERS HAZ WASTE</b> <b>HIST UST</b> <b>RCRA NonGen / NLR</b> <b>RAATS</b> <b>FINDS</b> <b>ECHO</b> <b>Cortese</b> <b>HAZNET</b> <b>HIST CORTESE</b> <b>NPDES</b> <b>CERS</b> <b>HWTS</b>	<b>1000320808</b> <b>CAD982011454</b>
< 1/8 1 ft.	<b>Site 18 of 20 in cluster AD</b>		
Relative: Lower			
Actual: 63 ft.			
LUST:	Name: JOHNSON & TURNER Address: 8241 ELECTRIC City,State,Zip: STANTON, CA 90680 Lead Agency: ORANGE COUNTY LOP Case Type: LUST Cleanup Site Geo Track: <a href="http://geotracker.waterboards.ca.gov/profile_report.asp?global_id=T0605900986">http://geotracker.waterboards.ca.gov/profile_report.asp?global_id=T0605900986</a> Global Id: T0605900986 Latitude: 33.804119 Longitude: -117.988656 Status: Completed - Case Closed Status Date: 04/30/1996 Case Worker: SR RB Case Number: 083001282T Local Agency: ORANGE COUNTY LOP File Location: Local Agency Local Case Number: 89UT111 Potential Media Affect: Other Groundwater (uses other than drinking water) Potential Contaminants of Concern: Gasoline Site History: Not reported		
LUST:	Global Id: T0605900986 Contact Type: Regional Board Caseworker Contact Name: CARL BERNHARDT Organization Name: SANTA ANA RWQCB (REGION 8) Address: 3737 MAIN STREET, SUITE 500 City: RIVERSIDE Email: <a href="mailto:carl.bernhardt@waterboards.ca.gov">carl.bernhardt@waterboards.ca.gov</a> Phone Number: 9517824495  Global Id: T0605900986		

Map ID  
Direction  
Distance  
Elevation

MAP FINDINGS

Site

Database(s)

EDR ID Number  
EPA ID Number

**JOHNSON & TURNER PAINTING CO INC (Continued)**

**1000320808**

Contact Type: Local Agency Caseworker  
Contact Name: SHYAMALA RAJAGOPAL  
Organization Name: ORANGE COUNTY LOP  
Address: 1241 E. DYER ROAD SUITE 120  
City: SANTA ANA  
Email: srajagopal@ochca.com  
Phone Number: 7144336262

**LUST:**

Global Id: T0605900986  
Action Type: Other  
Date: 06/22/1989  
Action: Leak Discovery

Global Id: T0605900986  
Action Type: REMEDIATION  
Date: 12/26/1991  
Action: Excavation

Global Id: T0605900986  
Action Type: REMEDIATION  
Date: 12/26/1991  
Action: Excavation

Global Id: T0605900986  
Action Type: Other  
Date: 06/22/1989  
Action: Leak Reported

**LUST:**

Global Id: T0605900986  
Status: Open - Case Begin Date  
Status Date: 06/22/1989

Global Id: T0605900986  
Status: Completed - Case Closed  
Status Date: 04/30/1996

**LUST REG 8:**

Name: JOHNSON & TURNER  
Address: 8241 ELECTRIC  
City: STANTON  
Region: 8  
County: Orange  
Regional Board: Santa Ana Region  
Facility Status: Case Closed  
Case Number: 083001282T  
Local Case Num: 89UT111  
Case Type: Other ground water affected  
Substance: Gasoline  
Qty Leaked: 0  
Abate Method: Not reported  
Cross Street: Not reported  
Enf Type: Not reported  
Funding: Not reported

Map ID  
Direction  
Distance  
Elevation

MAP FINDINGS

Site

Database(s)

EDR ID Number  
EPA ID Number

**JOHNSON & TURNER PAINTING CO INC (Continued)**

**1000320808**

How Discovered:	Tank Closure
How Stopped:	Close Tank
Leak Cause:	Unknown
Leak Source:	Unknown
Global ID:	T0605900986
How Stopped Date:	9/9/9999
Enter Date:	Not reported
Date Confirmation of Leak Began:	Not reported
Date Preliminary Assessment Began:	Not reported
Discover Date:	6/22/1989
Enforcement Date:	Not reported
Close Date:	4/30/1996
Date Prelim Assessment Workplan Submitted:	Not reported
Date Pollution Characterization Began:	Not reported
Date Remediation Plan Submitted:	Not reported
Date Remedial Action Underway:	Not reported
Date Post Remedial Action Monitoring:	Not reported
Enter Date:	Not reported
GW Qualifies:	Not reported
Soil Qualifies:	Not reported
Operator:	Not reported
Facility Contact:	Not reported
Interim:	Not reported
Oversite Program:	LUST
Latitude:	33.8045675
Longitude:	-117.9896062
MTBE Date:	Not reported
Max MTBE GW:	Not reported
MTBE Concentration:	0
Max MTBE Soil:	Not reported
MTBE Fuel:	1
MTBE Tested:	Site NOT Tested for MTBE.Includes Unknown and Not Analyzed.
MTBE Class:	*
Staff:	CAB
Staff Initials:	SK
Lead Agency:	Local Agency
Local Agency:	30000L
Hydr Basin #:	Not reported
Beneficial:	MUN
Priority:	Not reported
Cleanup Fund Id:	Not reported
Work Suspended:	Not reported
Summary:	Not reported

**ORANGE CO. LUST:**

Name:	JOHNSON & TURNER
Address:	8241 ELECTRIC AVE
City,State,Zip:	STANTON, CA 90680
Region:	ORANGE
Facility Id:	89UT111
Released Substance:	Gasoline-Automotive (motor gasoline and additives), leaded & unleaded
Date Closed:	04/30/1996
Record ID:	RO0001753

**UST:**

Name:	JOHNSON & TURNER PAINTING CO
-------	------------------------------

Map ID  
Direction  
Distance  
Elevation

MAP FINDINGS

Site

Database(s)

EDR ID Number  
EPA ID Number

**JOHNSON & TURNER PAINTING CO INC (Continued)**

**1000320808**

Address: 8241 ELECTRIC AVE  
City,State,Zip: STANTON, CA 90680  
Facility ID: 1161  
Permitting Agency: ORANGE COUNTY  
Latitude: 33.805471  
Longitude: -117.987256

**CERS HAZ WASTE:**

Name: JOHNSON & TURNER PAINTING CO  
Address: 8241 ELECTRIC AVE  
City,State,Zip: STANTON, CA 90680  
Site ID: 411580  
CERS ID: 10535491  
CERS Description: Hazardous Waste Generator

**HIST UST:**

Name: JOHNSON AND TURNER PAINTING CO  
Address: 8241 ELECTRIC AVE  
City,State,Zip: STANTON, CA 90680  
File Number: 0002EA55  
URL: <http://geotracker.waterboards.ca.gov/ustpdfs/pdf/0002EA55.pdf>  
Region: STATE  
Facility ID: 00000054649  
Facility Type: Gas Station  
Other Type: Not reported  
Contact Name: A.V. TURNER  
Telephone: 7148288282  
Owner Name: JOHNSON & TURNER PAINTING CO.,  
Owner Address: 8241 ELECTRIC AVE.  
Owner City,St,Zip: STANTON, CA 90680  
Total Tanks: 0002

Tank Num: 001  
Container Num: 01  
Year Installed: Not reported  
Tank Capacity: 00002000  
Tank Used for: PRODUCT  
Type of Fuel: UNLEADED  
Container Construction Thickness: Not reported  
Leak Detection: None

Tank Num: 002  
Container Num: 02  
Year Installed: Not reported  
Tank Capacity: 00000500  
Tank Used for: PRODUCT  
Type of Fuel: REGULAR  
Container Construction Thickness: Not reported  
Leak Detection: None

Click here for Geo Tracker PDF:

**RCRA NonGen / NLR:**

Date Form Received by Agency: 1988-06-17 00:00:00.0  
Handler Name: JOHNSON & TURNER PAINTING CO INC  
Handler Address: 8241 ELECTRIC AVE

Map ID  
Direction  
Distance  
Elevation

MAP FINDINGS

Site

Database(s)

EDR ID Number  
EPA ID Number

**JOHNSON & TURNER PAINTING CO INC (Continued)**

**1000320808**

Handler City,State,Zip:	STANTON, CA 90680-0000
EPA ID:	CAD982011454
Contact Name:	MICHELLE BODWELL
Contact Address:	8241 ELECTRIC AVE
Contact City,State,Zip:	STANTON, CA 90680
Contact Telephone:	714-828-8282
Contact Fax:	714-828-1035
Contact Email:	MICHELLE@JTPAINT.COM
Contact Title:	Not reported
EPA Region:	09
Land Type:	Not reported
Federal Waste Generator Description:	Not a generator, verified
Non-Notifier:	Not reported
Biennial Report Cycle:	Not reported
Accessibility:	Not reported
Active Site Indicator:	Handler Activities
State District Owner:	Not reported
State District:	Not reported
Mailing Address:	8241 ELECTRIC AVE
Mailing City,State,Zip:	STANTON, CA 90680-0000
Owner Name:	GREG'S AUTO BODY INC.
Owner Type:	Other
Operator Name:	MICHELLE BODWELL
Operator Type:	Other
Short-Term Generator Activity:	No
Importer Activity:	No
Mixed Waste Generator:	No
Transporter Activity:	No
Transfer Facility Activity:	No
Recycler Activity with Storage:	Yes
Small Quantity On-Site Burner Exemption:	No
Smelting Melting and Refining Furnace Exemption:	No
Underground Injection Control:	No
Off-Site Waste Receipt:	No
Universal Waste Indicator:	Yes
Universal Waste Destination Facility:	Yes
Federal Universal Waste:	No
Active Site Fed-Reg Treatment Storage and Disposal Facility:	Not reported
Active Site Converter Treatment storage and Disposal Facility:	Not reported
Active Site State-Reg Treatment Storage and Disposal Facility:	Not reported
Active Site State-Reg Handler:	---
Federal Facility Indicator:	Not reported
Hazardous Secondary Material Indicator:	N
Sub-Part K Indicator:	Not reported
Commercial TSD Indicator:	No
Treatment Storage and Disposal Type:	Not reported
2018 GPRA Permit Baseline:	Not on the Baseline
2018 GPRA Renewals Baseline:	Not on the Baseline
Permit Renewals Workload Universe:	Not reported
Permit Workload Universe:	Not reported
Permit Progress Universe:	Not reported
Post-Closure Workload Universe:	Not reported
Closure Workload Universe:	Not reported
202 GPRA Corrective Action Baseline:	No
Corrective Action Workload Universe:	No
Subject to Corrective Action Universe:	No
Non-TSDFs Where RCRA CA has Been Imposed Universe:	No



Map ID  
Direction  
Distance  
Elevation

MAP FINDINGS

Site

Database(s)

EDR ID Number  
EPA ID Number

**JOHNSON & TURNER PAINTING CO INC (Continued)**

**1000320808**

TSDFs Potentially Subject to CA Under 3004 (u)/(v) Universe: No  
TSDFs Only Subject to CA under Discretionary Auth Universe: No  
Corrective Action Priority Ranking: No NCAPS ranking  
Environmental Control Indicator: No  
Institutional Control Indicator: No  
Human Exposure Controls Indicator: N/A  
Groundwater Controls Indicator: N/A  
Operating TSDF Universe: Not reported  
Full Enforcement Universe: Not reported  
Significant Non-Complier Universe: No  
Unaddressed Significant Non-Complier Universe: No  
Addressed Significant Non-Complier Universe: No  
Significant Non-Complier With a Compliance Schedule Universe: No  
Financial Assurance Required: Not reported  
Handler Date of Last Change: 2019-06-27 15:47:43.0  
Recognized Trader-Importer: No  
Recognized Trader-Exporter: No  
Importer of Spent Lead Acid Batteries: No  
Exporter of Spent Lead Acid Batteries: No  
Recycler Activity Without Storage: No  
Manifest Broker: No  
Sub-Part P Indicator: No

**Handler - Owner Operator:**

Owner/Operator Indicator: Operator  
Owner/Operator Name: MICHELLE BODWELL  
Legal Status: Other  
Date Became Current: Not reported  
Date Ended Current: Not reported  
Owner/Operator Address: 8241 ELECTRIC AVE  
Owner/Operator City,State,Zip: STANTON, CA 90680  
Owner/Operator Telephone: 714-828-8282  
Owner/Operator Telephone Ext: Not reported  
Owner/Operator Fax: Not reported  
Owner/Operator Email: Not reported

Owner/Operator Indicator: Owner  
Owner/Operator Name: GREG'S AUTO BODY INC.  
Legal Status: Other  
Date Became Current: Not reported  
Date Ended Current: Not reported  
Owner/Operator Address: 8241 ELECTRIC AVENUE  
Owner/Operator City,State,Zip: STANTON, CA 90680-0000  
Owner/Operator Telephone: 714-828-8282  
Owner/Operator Telephone Ext: Not reported  
Owner/Operator Fax: Not reported  
Owner/Operator Email: Not reported

**Historic Generators:**

Receive Date: 1988-06-17 00:00:00.0  
Handler Name: JOHNSON & TURNER PAINTING CO INC  
Federal Waste Generator Description: Not a generator, verified  
State District Owner: Not reported  
Large Quantity Handler of Universal Waste: No  
Recognized Trader Importer: Not reported

Map ID  
Direction  
Distance  
Elevation

MAP FINDINGS

Site

Database(s)

EDR ID Number  
EPA ID Number

**JOHNSON & TURNER PAINTING CO INC (Continued)**

**1000320808**

Recognized Trader Exporter:	Not reported
Spent Lead Acid Battery Importer:	Not reported
Spent Lead Acid Battery Exporter:	Not reported
Current Record:	Yes
Non Storage Recycler Activity:	Not reported
Electronic Manifest Broker:	Not reported

List of NAICS Codes and Descriptions:

NAICS Code:	23521
NAICS Description:	PAINTING AND WALL COVERING CONTRACTORS

Facility Has Received Notices of Violation:

Found Violation:	Yes
Agency Which Determined Violation:	EPA
Violation Short Description:	Generators - General
Date Violation was Determined:	1991-09-30 00:00:00.0
Actual Return to Compliance Date:	1996-09-30 00:00:00.0
Return to Compliance Qualifier:	Not Resolved
Violation Responsible Agency:	EPA
Scheduled Compliance Date:	Not reported
Enforcement Identifier:	001
Date of Enforcement Action:	1991-09-30 00:00:00.0
Enforcement Responsible Agency:	EPA
Enforcement Docket Number:	Not reported
Enforcement Attorney:	Not reported
Corrective Action Component:	No
Appeal Initiated Date:	Not reported
Appeal Resolution Date:	Not reported
Disposition Status Date:	Not reported
Disposition Status:	Not reported
Disposition Status Description:	Not reported
Consent/Final Order Sequence Number:	Not reported
Consent/Final Order Respondent Name:	Not reported
Consent/Final Order Lead Agency:	Not reported
Enforcement Type:	INITIAL 3008(A) COMPLIANCE
Enforcement Responsible Person:	KBELL
Enforcement Responsible Sub-Organization:	Not reported
SEP Sequence Number:	Not reported
SEP Expenditure Amount:	Not reported
SEP Scheduled Completion Date:	Not reported
SEP Actual Date:	Not reported
SEP Defaulted Date:	Not reported
SEP Type:	Not reported
SEP Type Description:	Not reported
Proposed Amount:	168000
Final Monetary Amount:	Not reported
Paid Amount:	Not reported
Final Count:	Not reported
Final Amount:	Not reported

Found Violation:	Yes
Agency Which Determined Violation:	EPA
Violation Short Description:	Generators - General
Date Violation was Determined:	1991-02-11 00:00:00.0
Actual Return to Compliance Date:	1996-02-11 00:00:00.0
Return to Compliance Qualifier:	Not Resolved

Map ID  
Direction  
Distance  
Elevation

MAP FINDINGS

Site

Database(s)

EDR ID Number  
EPA ID Number

**JOHNSON & TURNER PAINTING CO INC (Continued)**

**1000320808**

Violation Responsible Agency:	EPA
Scheduled Compliance Date:	Not reported
Enforcement Identifier:	Not reported
Date of Enforcement Action:	Not reported
Enforcement Responsible Agency:	Not reported
Enforcement Docket Number:	Not reported
Enforcement Attorney:	Not reported
Corrective Action Component:	Not reported
Appeal Initiated Date:	Not reported
Appeal Resolution Date:	Not reported
Disposition Status Date:	Not reported
Disposition Status:	Not reported
Disposition Status Description:	Not reported
Consent/Final Order Sequence Number:	Not reported
Consent/Final Order Respondent Name:	Not reported
Consent/Final Order Lead Agency:	Not reported
Enforcement Type:	Not reported
Enforcement Responsible Person:	Not reported
Enforcement Responsible Sub-Organization:	Not reported
SEP Sequence Number:	Not reported
SEP Expenditure Amount:	Not reported
SEP Scheduled Completion Date:	Not reported
SEP Actual Date:	Not reported
SEP Defaulted Date:	Not reported
SEP Type:	Not reported
SEP Type Description:	Not reported
Proposed Amount:	Not reported
Final Monetary Amount:	Not reported
Paid Amount:	Not reported
Final Count:	Not reported
Final Amount:	Not reported
Found Violation:	Yes
Agency Which Determined Violation:	EPA
Violation Short Description:	Generators - General
Date Violation was Determined:	1991-09-30 00:00:00.0
Actual Return to Compliance Date:	1996-09-30 00:00:00.0
Return to Compliance Qualifier:	Not Resolved
Violation Responsible Agency:	EPA
Scheduled Compliance Date:	Not reported
Enforcement Identifier:	001
Date of Enforcement Action:	1991-09-30 00:00:00.0
Enforcement Responsible Agency:	EPA
Enforcement Docket Number:	Not reported
Enforcement Attorney:	Not reported
Corrective Action Component:	No
Appeal Initiated Date:	Not reported
Appeal Resolution Date:	Not reported
Disposition Status Date:	Not reported
Disposition Status:	Not reported
Disposition Status Description:	Not reported
Consent/Final Order Sequence Number:	Not reported
Consent/Final Order Respondent Name:	Not reported
Consent/Final Order Lead Agency:	Not reported
Enforcement Type:	INITIAL 3008(A) COMPLIANCE
Enforcement Responsible Person:	KBELL
Enforcement Responsible Sub-Organization:	Not reported

Map ID  
Direction  
Distance  
Elevation

MAP FINDINGS

Site

Database(s)

EDR ID Number  
EPA ID Number

**JOHNSON & TURNER PAINTING CO INC (Continued)**

**1000320808**

SEP Sequence Number:	Not reported
SEP Expenditure Amount:	Not reported
SEP Scheduled Completion Date:	Not reported
SEP Actual Date:	Not reported
SEP Defaulted Date:	Not reported
SEP Type:	Not reported
SEP Type Description:	Not reported
Proposed Amount:	168000
Final Monetary Amount:	Not reported
Paid Amount:	Not reported
Final Count:	Not reported
Final Amount:	Not reported
Found Violation:	Yes
Agency Which Determined Violation:	EPA
Violation Short Description:	LDR - General
Date Violation was Determined:	1991-02-11 00:00:00.0
Actual Return to Compliance Date:	1996-02-11 00:00:00.0
Return to Compliance Qualifier:	Not Resolved
Violation Responsible Agency:	EPA
Scheduled Compliance Date:	Not reported
Enforcement Identifier:	Not reported
Date of Enforcement Action:	Not reported
Enforcement Responsible Agency:	Not reported
Enforcement Docket Number:	Not reported
Enforcement Attorney:	Not reported
Corrective Action Component:	Not reported
Appeal Initiated Date:	Not reported
Appeal Resolution Date:	Not reported
Disposition Status Date:	Not reported
Disposition Status:	Not reported
Disposition Status Description:	Not reported
Consent/Final Order Sequence Number:	Not reported
Consent/Final Order Respondent Name:	Not reported
Consent/Final Order Lead Agency:	Not reported
Enforcement Type:	Not reported
Enforcement Responsible Person:	Not reported
Enforcement Responsible Sub-Organization:	Not reported
SEP Sequence Number:	Not reported
SEP Expenditure Amount:	Not reported
SEP Scheduled Completion Date:	Not reported
SEP Actual Date:	Not reported
SEP Defaulted Date:	Not reported
SEP Type:	Not reported
SEP Type Description:	Not reported
Proposed Amount:	Not reported
Final Monetary Amount:	Not reported
Paid Amount:	Not reported
Final Count:	Not reported
Final Amount:	Not reported

Evaluation Action Summary:	
Evaluation Date:	1991-02-11 00:00:00.0
Evaluation Responsible Agency:	EPA
Found Violation:	Yes
Evaluation Type Description:	NON-FINANCIAL RECORD REVIEW
Evaluation Responsible Person Identifier:	R9EPA

Map ID  
Direction  
Distance  
Elevation

MAP FINDINGS

Site

Database(s)

EDR ID Number  
EPA ID Number

**JOHNSON & TURNER PAINTING CO INC (Continued)**

**1000320808**

Evaluation Responsible Sub-Organization:	Not reported
Actual Return to Compliance Date:	1996-09-30 00:00:00.0
Scheduled Compliance Date:	Not reported
Date of Request:	Not reported
Date Response Received:	Not reported
Request Agency:	Not reported
Former Citation:	Not reported
Evaluation Date:	1991-02-11 00:00:00.0
Evaluation Responsible Agency:	EPA
Found Violation:	Yes
Evaluation Type Description:	COMPLIANCE EVALUATION INSPECTION ON-SITE
Evaluation Responsible Person Identifier:	R9EPA
Evaluation Responsible Sub-Organization:	Not reported
Actual Return to Compliance Date:	1996-02-11 00:00:00.0
Scheduled Compliance Date:	Not reported
Date of Request:	Not reported
Date Response Received:	Not reported
Request Agency:	Not reported
Former Citation:	Not reported
Evaluation Date:	1991-02-11 00:00:00.0
Evaluation Responsible Agency:	EPA
Found Violation:	Yes
Evaluation Type Description:	NON-FINANCIAL RECORD REVIEW
Evaluation Responsible Person Identifier:	R9EPA
Evaluation Responsible Sub-Organization:	Not reported
Actual Return to Compliance Date:	1996-09-30 00:00:00.0
Scheduled Compliance Date:	Not reported
Date of Request:	Not reported
Date Response Received:	Not reported
Request Agency:	Not reported
Former Citation:	Not reported
Evaluation Date:	1991-02-11 00:00:00.0
Evaluation Responsible Agency:	EPA
Found Violation:	Yes
Evaluation Type Description:	COMPLIANCE EVALUATION INSPECTION ON-SITE
Evaluation Responsible Person Identifier:	R9EPA
Evaluation Responsible Sub-Organization:	Not reported
Actual Return to Compliance Date:	1996-02-11 00:00:00.0
Scheduled Compliance Date:	Not reported
Date of Request:	Not reported
Date Response Received:	Not reported
Request Agency:	Not reported
Former Citation:	Not reported

**RAATS:**

Entry No:	1
Facility ID:	CAD982011454
Type:	Not reported
Docket No:	RCRA-09-91-0019
Region:	09
Issue Date:	09/23/1992
Final Date:	09/30/1991
Status:	Consent Agreement/Final Order

Map ID  
Direction  
Distance  
Elevation

MAP FINDINGS

Site

Database(s)

EDR ID Number  
EPA ID Number

**JOHNSON & TURNER PAINTING CO INC (Continued)**

**1000320808**

Additional: Not reported  
Action ID: 3044  
Action: 3008 (A)  
Violation No: Not reported  
Viol No Cited: 1 262.20(B)  
Total No Cited: Not reported  
Reg Type: CFR  
Prop. Penalty: 25,000.00  
Final Penalty: 58,381.60  
Total Prop. Penalty: 168,000.00  
Comments: Not reported

Entry No: 1  
Facility ID: CAD982011454  
Type: Not reported  
Docket No: RCRA-09-91-0019  
Region: 09  
Issue Date: 09/23/1992  
Final Date: 09/30/1991  
Status: Consent Agreement/Final Order  
Additional: Not reported  
Action ID: 3044  
Action: 3008 (A)  
Violation No: Not reported  
Viol No Cited: 2 262.20(A)  
Total No Cited: Not reported  
Reg Type: CFR  
Prop. Penalty: 20,000.00  
Final Penalty: 58,381.60  
Total Prop. Penalty: 168,000.00  
Comments: Not reported

Entry No: 1  
Facility ID: CAD982011454  
Type: Not reported  
Docket No: RCRA-09-91-0019  
Region: 09  
Issue Date: 09/23/1992  
Final Date: 09/30/1991  
Status: Consent Agreement/Final Order  
Additional: Not reported  
Action ID: 3044  
Action: 3008 (A)  
Violation No: Not reported  
Viol No Cited: 3 262(A)  
Total No Cited: Not reported  
Reg Type: CFR  
Prop. Penalty: 11,000.00  
Final Penalty: 58,381.60  
Total Prop. Penalty: 168,000.00  
Comments: Not reported

Entry No: 1  
Facility ID: CAD982011454  
Type: Not reported  
Docket No: RCRA-09-91-0019  
Region: 09

Map ID  
Direction  
Distance  
Elevation

MAP FINDINGS

Site

Database(s)

EDR ID Number  
EPA ID Number

**JOHNSON & TURNER PAINTING CO INC (Continued)**

**1000320808**

Issue Date: 09/23/1992  
Final Date: 09/30/1991  
Status: Consent Agreement/Final Order  
Additional: Not reported  
Action ID: 3044  
Action: 3008 (A)  
Violation No: Not reported  
Viol No Cited: 4 260.20(B)  
Total No Cited: Not reported  
Reg Type: CFR  
Prop. Penalty: 25,000.00  
Final Penalty: 58,381.60  
Total Prop. Penalty: 168,000.00  
Comments: Not reported

Entry No: 1  
Facility ID: CAD982011454  
Type: Not reported  
Docket No: RCRA-09-91-0019  
Region: 09  
Issue Date: 09/23/1992  
Final Date: 09/30/1991  
Status: Consent Agreement/Final Order  
Additional: Not reported  
Action ID: 3044  
Action: 3008 (A)  
Violation No: Not reported  
Viol No Cited: 5 262.20(A)  
Total No Cited: Not reported  
Reg Type: CFR  
Prop. Penalty: 20,000.00  
Final Penalty: 58,381.60  
Total Prop. Penalty: 168,000.00  
Comments: Not reported

Entry No: 1  
Facility ID: CAD982011454  
Type: Not reported  
Docket No: RCRA-09-91-0019  
Region: 09  
Issue Date: 09/23/1992  
Final Date: 09/30/1991  
Status: Consent Agreement/Final Order  
Additional: Not reported  
Action ID: 3044  
Action: 3008 (A)  
Violation No: Not reported  
Viol No Cited: 6 262(A)  
Total No Cited: Not reported  
Reg Type: CFR  
Prop. Penalty: 11,000.00  
Final Penalty: 58,381.60  
Total Prop. Penalty: 168,000.00  
Comments: Not reported

Entry No: 1  
Facility ID: CAD982011454

Map ID  
Direction  
Distance  
Elevation

MAP FINDINGS

Site

Database(s)

EDR ID Number  
EPA ID Number

**JOHNSON & TURNER PAINTING CO INC (Continued)**

**1000320808**

Type: Not reported  
Docket No: RCRA-09-91-0019  
Region: 09  
Issue Date: 09/23/1992  
Final Date: 09/30/1991  
Status: Consent Agreement/Final Order  
Additional: Not reported  
Action ID: 3044  
Action: 3008 (A)  
Violation No: Not reported  
Viol No Cited: 7 262.20(B)  
Total No Cited: Not reported  
Reg Type: CFR  
Prop. Penalty: 25,000.00  
Final Penalty: 58,381.60  
Total Prop. Penalty: 168,000.00  
Comments: Not reported

Entry No: 1  
Facility ID: CAD982011454  
Type: Not reported  
Docket No: RCRA-09-91-0019  
Region: 09  
Issue Date: 09/23/1992  
Final Date: 09/30/1991  
Status: Consent Agreement/Final Order  
Additional: Not reported  
Action ID: 3044  
Action: 3008 (A)  
Violation No: Not reported  
Viol No Cited: 8 262.20(A)  
Total No Cited: Not reported  
Reg Type: CFR  
Prop. Penalty: 20,000.00  
Final Penalty: 58,381.60  
Total Prop. Penalty: 168,000.00  
Comments: Not reported

Entry No: 1  
Facility ID: CAD982011454  
Type: Not reported  
Docket No: RCRA-09-91-0019  
Region: 09  
Issue Date: 09/23/1992  
Final Date: 09/30/1991  
Status: Consent Agreement/Final Order  
Additional: Not reported  
Action ID: 3044  
Action: 3008 (A)  
Violation No: Not reported  
Viol No Cited: 9 262(A)  
Total No Cited: Not reported  
Reg Type: CFR  
Prop. Penalty: 11,000.00  
Final Penalty: 58,381.60  
Total Prop. Penalty: 168,000.00  
Comments: Not reported



Map ID  
Direction  
Distance  
Elevation

MAP FINDINGS

Site

Database(s)

EDR ID Number  
EPA ID Number

**JOHNSON & TURNER PAINTING CO INC (Continued)**

**1000320808**

Entry No: 1  
Facility ID: CAD982011454  
Type: Not reported  
Docket No: RCRA-09-91-0019  
Region: 09  
Issue Date: 09/23/1992  
Final Date: 09/30/1991  
Status: Consent Agreement/Final Order  
Additional: Not reported  
Action ID: 3044  
Action: 3008 (A)  
Violation No: Not reported  
Viol No Cited: 1 262.20(B)  
Total No Cited: Not reported  
Reg Type: CFR  
Prop. Penalty: 25,000.00  
Final Penalty: 58,381.60  
Total Prop. Penalty: 168,000.00  
Comments: Not reported

Entry No: 1  
Facility ID: CAD982011454  
Type: Not reported  
Docket No: RCRA-09-91-0019  
Region: 09  
Issue Date: 09/23/1992  
Final Date: 09/30/1991  
Status: Consent Agreement/Final Order  
Additional: Not reported  
Action ID: 3044  
Action: 3008 (A)  
Violation No: Not reported  
Viol No Cited: 2 262.20(A)  
Total No Cited: Not reported  
Reg Type: CFR  
Prop. Penalty: 20,000.00  
Final Penalty: 58,381.60  
Total Prop. Penalty: 168,000.00  
Comments: Not reported

Entry No: 1  
Facility ID: CAD982011454  
Type: Not reported  
Docket No: RCRA-09-91-0019  
Region: 09  
Issue Date: 09/23/1992  
Final Date: 09/30/1991  
Status: Consent Agreement/Final Order  
Additional: Not reported  
Action ID: 3044  
Action: 3008 (A)  
Violation No: Not reported  
Viol No Cited: 3 262(A)  
Total No Cited: Not reported  
Reg Type: CFR  
Prop. Penalty: 11,000.00  
Final Penalty: 58,381.60

Map ID  
Direction  
Distance  
Elevation

MAP FINDINGS

Site

Database(s)

EDR ID Number  
EPA ID Number

**JOHNSON & TURNER PAINTING CO INC (Continued)**

**1000320808**

Total Prop. Penalty: 168,000.00  
Comments: Not reported  
  
Entry No: 1  
Facility ID: CAD982011454  
Type: Not reported  
Docket No: RCRA-09-91-0019  
Region: 09  
Issue Date: 09/23/1992  
Final Date: 09/30/1991  
Status: Consent Agreement/Final Order  
Additional: Not reported  
Action ID: 3044  
Action: 3008 (A)  
Violation No: Not reported  
Viol No Cited: 4 260.20(B)  
Total No Cited: Not reported  
Reg Type: CFR  
Prop. Penalty: 25,000.00  
Final Penalty: 58,381.60  
Total Prop. Penalty: 168,000.00  
Comments: Not reported

Entry No: 1  
Facility ID: CAD982011454  
Type: Not reported  
Docket No: RCRA-09-91-0019  
Region: 09  
Issue Date: 09/23/1992  
Final Date: 09/30/1991  
Status: Consent Agreement/Final Order  
Additional: Not reported  
Action ID: 3044  
Action: 3008 (A)  
Violation No: Not reported  
Viol No Cited: 5 262.20(A)  
Total No Cited: Not reported  
Reg Type: CFR  
Prop. Penalty: 20,000.00  
Final Penalty: 58,381.60  
Total Prop. Penalty: 168,000.00  
Comments: Not reported

Entry No: 1  
Facility ID: CAD982011454  
Type: Not reported  
Docket No: RCRA-09-91-0019  
Region: 09  
Issue Date: 09/23/1992  
Final Date: 09/30/1991  
Status: Consent Agreement/Final Order  
Additional: Not reported  
Action ID: 3044  
Action: 3008 (A)  
Violation No: Not reported  
Viol No Cited: 6 262(A)  
Total No Cited: Not reported

Map ID  
Direction  
Distance  
Elevation

MAP FINDINGS

Site

Database(s)

EDR ID Number  
EPA ID Number

**JOHNSON & TURNER PAINTING CO INC (Continued)**

**1000320808**

Reg Type: CFR  
Prop. Penalty: 11,000.00  
Final Penalty: 58,381.60  
Total Prop. Penalty: 168,000.00  
Comments: Not reported

Entry No: 1  
Facility ID: CAD982011454  
Type: Not reported  
Docket No: RCRA-09-91-0019  
Region: 09  
Issue Date: 09/23/1992  
Final Date: 09/30/1991  
Status: Consent Agreement/Final Order  
Additional: Not reported  
Action ID: 3044  
Action: 3008 (A)  
Violation No: Not reported  
Viol No Cited: 7 262.20(B)  
Total No Cited: Not reported  
Reg Type: CFR  
Prop. Penalty: 25,000.00  
Final Penalty: 58,381.60  
Total Prop. Penalty: 168,000.00  
Comments: Not reported

Entry No: 1  
Facility ID: CAD982011454  
Type: Not reported  
Docket No: RCRA-09-91-0019  
Region: 09  
Issue Date: 09/23/1992  
Final Date: 09/30/1991  
Status: Consent Agreement/Final Order  
Additional: Not reported  
Action ID: 3044  
Action: 3008 (A)  
Violation No: Not reported  
Viol No Cited: 8 262.20(A)  
Total No Cited: Not reported  
Reg Type: CFR  
Prop. Penalty: 20,000.00  
Final Penalty: 58,381.60  
Total Prop. Penalty: 168,000.00  
Comments: Not reported

Entry No: 1  
Facility ID: CAD982011454  
Type: Not reported  
Docket No: RCRA-09-91-0019  
Region: 09  
Issue Date: 09/23/1992  
Final Date: 09/30/1991  
Status: Consent Agreement/Final Order  
Additional: Not reported  
Action ID: 3044  
Action: 3008 (A)

Map ID  
Direction  
Distance  
Elevation

MAP FINDINGS

Site

Database(s)

EDR ID Number  
EPA ID Number

**JOHNSON & TURNER PAINTING CO INC (Continued)**

**1000320808**

Violation No: Not reported  
Viol No Cited: 9 262(A)  
Total No Cited: Not reported  
Reg Type: CFR  
Prop. Penalty: 11,000.00  
Final Penalty: 58,381.60  
Total Prop. Penalty: 168,000.00  
Comments: Not reported

**FINDS:**

Registry ID: 110002775783

Click Here:

**Environmental Interest/Information System:**

US National Pollutant Discharge Elimination System (NPDES) module of the Compliance Information System (ICIS) tracks surface water permits issued under the Clean Water Act. Under NPDES, all facilities that discharge pollutants from any point source into waters of the United States are required to obtain a permit. The permit will likely contain limits on what can be discharged, impose monitoring and reporting requirements, and include other provisions to ensure that the discharge does not adversely affect water quality.

RCRAInfo is a national information system that supports the Resource Conservation and Recovery Act (RCRA) program through the tracking of events and activities related to facilities that generate, transport, and treat, store, or dispose of hazardous waste. RCRAInfo allows RCRA program staff to track the notification, permit, compliance, and corrective action activities required under RCRA.

STATE MASTER

[Click this hyperlink](#) while viewing on your computer to access additional FINDS: detail in the EDR Site Report.

**ECHO:**

Envid: 1000320808  
Registry ID: 110002775783  
DFR URL: <http://echo.epa.gov/detailed-facility-report?fid=110002775783>  
Name: JOHNSON & TURNER PAINTING CO INC  
Address: 8241 ELECTRIC AVE  
City,State,Zip: STANTON, CA 90680

**CORTESE:**

Name: JOHNSON & TURNER  
Address: 8241 ELECTRIC  
City,State,Zip: STANTON, CA 90680  
Region: CORTESE  
Envirostor Id: Not reported  
Global ID: T0605900986  
Site/Facility Type: LUST CLEANUP SITE  
Cleanup Status: COMPLETED - CASE CLOSED  
Status Date: Not reported  
Site Code: Not reported  
Latitude: Not reported  
Longitude: Not reported  
Owner: Not reported  
Enf Type: Not reported

Map ID  
Direction  
Distance  
Elevation

MAP FINDINGS

Site

Database(s)

EDR ID Number  
EPA ID Number

**JOHNSON & TURNER PAINTING CO INC (Continued)**

**1000320808**

Swat R: Not reported  
Flag: active  
Order No: Not reported  
Waste Discharge System No: Not reported  
Effective Date: Not reported  
Region 2: Not reported  
WID Id: Not reported  
Solid Waste Id No: Not reported  
Waste Management Uit Name: Not reported  
File Name: Active Open

**HAZNET:**

Name: JOHNSON & TURNER PAINTING CO INC  
Address: 8241 ELECTRIC AVE  
Address 2: Not reported  
City,State,Zip: STANTON, CA 906800000  
Contact: MICHELLE BODWELL  
Telephone: 7148288282  
Mailing Name: Not reported  
Mailing Address: 8241 ELECTRIC AVE

Year: 2019  
Gepaid: CAD982011454  
TSD EPA ID: CAD044429835  
CA Waste Code: 222 - Oil/water separation sludge  
Disposal Method: H141 - Storage, Bulking, And/Or Transfer Off Site--No Treatment/Reovery (H010-H129) Or (H131-H135)  
Tons: 1.45950

Year: 2018  
Gepaid: CAD982011454  
TSD EPA ID: CAD980675276  
CA Waste Code: 291 - Latex waste  
Disposal Method: H132 - Landfill Or Surface Impoundment That Will Be Closed As Landfill( To Include On-Site Treatment And/Or Stabilization)  
Tons: 0.87500

Year: 2017  
Gepaid: CAD982011454  
TSD EPA ID: CAD008302903  
CA Waste Code: 291 - Latex waste  
Disposal Method: H141 - Storage, Bulking, And/Or Transfer Off Site--No Treatment/Reovery (H010-H129) Or (H131-H135)  
Tons: 1.95

Year: 2016  
Gepaid: CAD982011454  
TSD EPA ID: CAD008302903  
CA Waste Code: 291 - Latex waste  
Disposal Method: H141 - Storage, Bulking, And/Or Transfer Off Site--No Treatment/Reovery (H010-H129) Or (H131-H135)  
Tons: 2.15

Year: 2015  
Gepaid: CAD982011454  
TSD EPA ID: CAD008302903  
CA Waste Code: 291 - Latex waste

Map ID  
Direction  
Distance  
Elevation

MAP FINDINGS

Site

Database(s)

EDR ID Number  
EPA ID Number

**JOHNSON & TURNER PAINTING CO INC (Continued)**

**1000320808**

Disposal Method:	H141 - Storage, Bulking, And/Or Transfer Off Site--No Treatment/Reovery (H010-H129) Or (H131-H135)
Tons:	2.75
Year:	2014
Gepaid:	CAD982011454
TSD EPA ID:	CAD008302903
CA Waste Code:	291 - Latex waste
Disposal Method:	H141 - Storage, Bulking, And/Or Transfer Off Site--No Treatment/Reovery (H010-H129) Or (H131-H135)
Tons:	1.5
Year:	2013
Gepaid:	CAD982011454
TSD EPA ID:	CAD008302903
CA Waste Code:	291 - Latex waste
Disposal Method:	H141 - Storage, Bulking, And/Or Transfer Off Site--No Treatment/Reovery (H010-H129) Or (H131-H135)
Tons:	1.35
Year:	2013
Gepaid:	CAD982011454
TSD EPA ID:	CAD008302903
CA Waste Code:	212 - Oxygenated solvents (acetone, butanol, ethyl acetate, etc.)
Disposal Method:	H020 - Solvents Recovery
Tons:	0.825
Year:	2010
Gepaid:	CAD982011454
TSD EPA ID:	CAD008302903
CA Waste Code:	343 - Unspecified organic liquid mixture
Disposal Method:	H141 - Storage, Bulking, And/Or Transfer Off Site--No Treatment/Reovery (H010-H129) Or (H131-H135)
Tons:	1
Year:	2009
Gepaid:	CAD982011454
TSD EPA ID:	NVT330010000
CA Waste Code:	343 - Unspecified organic liquid mixture
Disposal Method:	H039 - Other Recovery Of Reclamation For Reuse Including Acid Regeneration, Organics Recovery Ect
Tons:	4.1

[Click this hyperlink](#) while viewing on your computer to access 29 additional CA HAZNET: record(s) in the EDR Site Report.

**Additional Info:**

Year:	2002
Gen EPA ID:	CAD982011454
Shipment Date:	20021216
Creation Date:	3/27/2003 18:31:27
Receipt Date:	20021216
Manifest ID:	22046906
Trans EPA ID:	NJD080631369
Trans Name:	Not reported

Map ID  
Direction  
Distance  
Elevation

MAP FINDINGS

Site

Database(s)

EDR ID Number  
EPA ID Number

**JOHNSON & TURNER PAINTING CO INC (Continued)**

**1000320808**

Trans 2 EPA ID: Not reported  
Trans 2 Name: Not reported  
TSDF EPA ID: CAD008302903  
Trans Name: Not reported  
TSDF Alt EPA ID: Not reported  
TSDF Alt Name: Not reported  
Waste Code Description: 212 - Oxygenated solvents (acetone, butanol, ethyl acetate, etc.  
RCRA Code: F003  
Meth Code: R01 - Recycler  
Quantity Tons: 0.5445  
Waste Quantity: 165  
Quantity Unit: G  
Additional Code 1: Not reported  
Additional Code 2: Not reported  
Additional Code 3: Not reported  
Additional Code 4: Not reported  
Additional Code 5: Not reported

Shipment Date: 20020816  
Creation Date: 3/14/2003 18:31:30  
Receipt Date: 20020822  
Manifest ID: 21679191  
Trans EPA ID: NJD080631369  
Trans Name: Not reported  
Trans 2 EPA ID: Not reported  
Trans 2 Name: Not reported  
TSDF EPA ID: CAD008302903  
Trans Name: Not reported  
TSDF Alt EPA ID: Not reported  
TSDF Alt Name: Not reported  
Waste Code Description: 212 - Oxygenated solvents (acetone, butanol, ethyl acetate, etc.  
RCRA Code: F003  
Meth Code: H01 - Transfer Station  
Quantity Tons: 0.495  
Waste Quantity: 150  
Quantity Unit: G  
Additional Code 1: Not reported  
Additional Code 2: Not reported  
Additional Code 3: Not reported  
Additional Code 4: Not reported  
Additional Code 5: Not reported

Shipment Date: 20020517  
Creation Date: 7/19/2002 15:54:46  
Receipt Date: 20020522  
Manifest ID: 21879714  
Trans EPA ID: NJD080631369  
Trans Name: Not reported  
Trans 2 EPA ID: Not reported  
Trans 2 Name: Not reported  
TSDF EPA ID: CAD008302903  
Trans Name: Not reported  
TSDF Alt EPA ID: Not reported  
TSDF Alt Name: Not reported  
Waste Code Description: 212 - Oxygenated solvents (acetone, butanol, ethyl acetate, etc.  
RCRA Code: F003  
Meth Code: R01 - Recycler

Map ID  
Direction  
Distance  
Elevation

MAP FINDINGS

Site

Database(s)

EDR ID Number  
EPA ID Number

**JOHNSON & TURNER PAINTING CO INC (Continued)**

**1000320808**

Quantity Tons: 0.33  
Waste Quantity: 100  
Quantity Unit: G  
Additional Code 1: Not reported  
Additional Code 2: Not reported  
Additional Code 3: Not reported  
Additional Code 4: Not reported  
Additional Code 5: Not reported

**Additional Info:**

Year: 2003  
Gen EPA ID: CAD982011454

Shipment Date: 20030516  
Creation Date: 9/2/2003 18:31:45  
Receipt Date: 20030516  
Manifest ID: 22045564  
Trans EPA ID: NJD080631369  
Trans Name: Not reported  
Trans 2 EPA ID: Not reported  
Trans 2 Name: Not reported  
TSDf EPA ID: CAD008302903  
Trans Name: Not reported  
TSDf Alt EPA ID: CAD008302903  
TSDf Alt Name: Not reported  
Waste Code Description: 212 - Oxygenated solvents (acetone, butanol, ethyl acetate, etc.  
RCRA Code: F003  
Meth Code: H01 - Transfer Station  
Quantity Tons: 0.66  
Waste Quantity: 200  
Quantity Unit: G  
Additional Code 1: Not reported  
Additional Code 2: Not reported  
Additional Code 3: Not reported  
Additional Code 4: Not reported  
Additional Code 5: Not reported

**Additional Info:**

Year: 2017  
Gen EPA ID: CAD982011454

Shipment Date: 20170815  
Creation Date: 5/20/2018 18:31:29  
Receipt Date: 20170822  
Manifest ID: 001188302VES  
Trans EPA ID: NJD080631369  
Trans Name: VEOLIA ES TECHNICAL SOLUTIONS  
Trans 2 EPA ID: Not reported  
Trans 2 Name: Not reported  
TSDf EPA ID: CAD008302903  
Trans Name: VEOLIA ES TECHNICAL SOLUTIONS LLC  
TSDf Alt EPA ID: Not reported  
TSDf Alt Name: Not reported  
Waste Code Description: 291 - Latex waste  
RCRA Code: Not reported  
Meth Code: H141 - Storage, Bulking, And/Or Transfer Off Site--No



Map ID  
Direction  
Distance  
Elevation

MAP FINDINGS

Site

Database(s)

EDR ID Number  
EPA ID Number

**JOHNSON & TURNER PAINTING CO INC (Continued)**

**1000320808**

Quantity Tons: 0.75  
Waste Quantity: 1500  
Quantity Unit: P  
Additional Code 1: Not reported  
Additional Code 2: Not reported  
Additional Code 3: Not reported  
Additional Code 4: Not reported  
Additional Code 5: Not reported

Shipment Date: 20170404  
Creation Date: 5/25/2017 18:30:52  
Receipt Date: 20170407  
Manifest ID: 001190863VES  
Trans EPA ID: NJD080631369  
Trans Name: VEOLIA ES TECHNICAL SOLUTIONS  
Trans 2 EPA ID: Not reported  
Trans 2 Name: Not reported  
TSDf EPA ID: CAD008302903  
Trans Name: VEOLIA ES TECHNICAL SOLUTIONS LLC  
TSDf Alt EPA ID: Not reported  
TSDf Alt Name: Not reported  
Waste Code Description: 291 - Latex waste  
RCRA Code: Not reported  
Meth Code: H141 - Storage, Bulking, And/Or Transfer Off Site--No  
Treatment/Reovery (H010-H129) Or (H131-H135)

Quantity Tons: 1.2  
Waste Quantity: 2400  
Quantity Unit: P  
Additional Code 1: Not reported  
Additional Code 2: Not reported  
Additional Code 3: Not reported  
Additional Code 4: Not reported  
Additional Code 5: Not reported

Additional Info:  
Year: 2007  
Gen EPA ID: CAD982011454

Shipment Date: 20070119  
Creation Date: 6/11/2007 18:30:13  
Receipt Date: 20070119  
Manifest ID: 000048847VES  
Trans EPA ID: NJD080631369  
Trans Name: VEOLIA ES TECHNICAL SOLUTIONS  
Trans 2 EPA ID: Not reported  
Trans 2 Name: Not reported  
TSDf EPA ID: CAD008302903  
Trans Name: VEOLIA ES TECHNICAL SOLUTIONS  
TSDf Alt EPA ID: Not reported  
TSDf Alt Name: Not reported  
Waste Code Description: 343 - Unspecified organic liquid mixture  
RCRA Code: Not reported  
Meth Code: H061 - Fuel Blending Prior To Energy Recovery At Another Site  
Quantity Tons: 1.6  
Waste Quantity: 3200  
Quantity Unit: P

Map ID  
Direction  
Distance  
Elevation

MAP FINDINGS

Site

Database(s)

EDR ID Number  
EPA ID Number

**JOHNSON & TURNER PAINTING CO INC (Continued)**

**1000320808**

Additional Code 1:	Not reported
Additional Code 2:	Not reported
Additional Code 3:	Not reported
Additional Code 4:	Not reported
Additional Code 5:	Not reported
Shipment Date:	20070119
Creation Date:	6/11/2007 18:30:13
Receipt Date:	20070119
Manifest ID:	000048847VES
Trans EPA ID:	NJD080631369
Trans Name:	VEOLIA ES TECHNICAL SOLUTIONS
Trans 2 EPA ID:	Not reported
Trans 2 Name:	Not reported
TSDF EPA ID:	CAD008302903
Trans Name:	VEOLIA ES TECHNICAL SOLUTIONS
TSDF Alt EPA ID:	Not reported
TSDF Alt Name:	Not reported
Waste Code Description:	212 - Oxygenated solvents (acetone, butanol, ethyl acetate, etc.
RCRA Code:	F005
Meth Code:	H061 - Fuel Blending Prior To Energy Recovery At Another Site
Quantity Tons:	0.675
Waste Quantity:	1350
Quantity Unit:	P
Additional Code 1:	F003
Additional Code 2:	D001
Additional Code 3:	Not reported
Additional Code 4:	Not reported
Additional Code 5:	Not reported

**Additional Info:**

Year:	2004
Gen EPA ID:	CAD982011454

Shipment Date:	20040827
Creation Date:	12/28/2004 14:46:39
Receipt Date:	20040830
Manifest ID:	23820747
Trans EPA ID:	NJD080631369
Trans Name:	ONYX ENVIRONMENTAL SVCS LLC
Trans 2 EPA ID:	Not reported
Trans 2 Name:	Not reported
TSDF EPA ID:	CAD008302903
Trans Name:	ONYX ENVIRONMENTAL SVCS L
TSDF Alt EPA ID:	CAD008302903
TSDF Alt Name:	Not reported
Waste Code Description:	212 - Oxygenated solvents (acetone, butanol, ethyl acetate, etc.
RCRA Code:	F003
Meth Code:	R01 - Recycler
Quantity Tons:	0.33
Waste Quantity:	100
Quantity Unit:	G
Additional Code 1:	Not reported
Additional Code 2:	Not reported
Additional Code 3:	Not reported
Additional Code 4:	Not reported
Additional Code 5:	Not reported

Map ID  
Direction  
Distance  
Elevation

MAP FINDINGS

Site

Database(s)

EDR ID Number  
EPA ID Number

**JOHNSON & TURNER PAINTING CO INC (Continued)**

**1000320808**

Shipment Date: 20040408  
Creation Date: 10/14/2004 7:35:58  
Receipt Date: 20040408  
Manifest ID: 23822616  
Trans EPA ID: NJD080631369  
Trans Name: ONYX ENVIRONMENTAL SVCS LLC  
Trans 2 EPA ID: Not reported  
Trans 2 Name: Not reported  
TSDF EPA ID: CAD008302903  
Trans Name: ONYX ENVIRONMENTAL SVCS L  
TSDF Alt EPA ID: CAD008302903  
TSDF Alt Name: Not reported  
Waste Code Description: 212 - Oxygenated solvents (acetone, butanol, ethyl acetate, etc.  
RCRA Code: F003  
Meth Code: R01 - Recycler  
Quantity Tons: 0.33  
Waste Quantity: 100  
Quantity Unit: G  
Additional Code 1: Not reported  
Additional Code 2: Not reported  
Additional Code 3: Not reported  
Additional Code 4: Not reported  
Additional Code 5: Not reported

Shipment Date: 20040213  
Creation Date: 9/10/2004 8:42:02  
Receipt Date: 20040213  
Manifest ID: 23368761  
Trans EPA ID: NJD080631369  
Trans Name: ONYX ENVIRONMENTAL SVCS LLC  
Trans 2 EPA ID: Not reported  
Trans 2 Name: Not reported  
TSDF EPA ID: CAD008302903  
Trans Name: ONYX ENVIRONMENTAL SVCS L  
TSDF Alt EPA ID: CAD008302903  
TSDF Alt Name: Not reported  
Waste Code Description: 212 - Oxygenated solvents (acetone, butanol, ethyl acetate, etc.  
RCRA Code: F003  
Meth Code: R01 - Recycler  
Quantity Tons: 1.32  
Waste Quantity: 400  
Quantity Unit: G  
Additional Code 1: Not reported  
Additional Code 2: Not reported  
Additional Code 3: Not reported  
Additional Code 4: Not reported  
Additional Code 5: Not reported

**Additional Info:**

Year: 1997  
Gen EPA ID: CAD982011454

Shipment Date: 19971107  
Creation Date: 7/23/1998 0:00:00  
Receipt Date: 19971107  
Manifest ID: 96671566  
Trans EPA ID: NJD080631369

Map ID  
Direction  
Distance  
Elevation

MAP FINDINGS

Site

Database(s)

EDR ID Number  
EPA ID Number

**JOHNSON & TURNER PAINTING CO INC (Continued)**

**1000320808**

Trans Name: Not reported  
Trans 2 EPA ID: Not reported  
Trans 2 Name: Not reported  
TSDf EPA ID: CAD008302903  
Trans Name: Not reported  
TSDf Alt EPA ID: CAD008302903  
TSDf Alt Name: Not reported  
Waste Code Description: 212 - Oxygenated solvents (acetone, butanol, ethyl acetate, etc.  
RCRA Code: F003  
Meth Code: R01 - Recycler  
Quantity Tons: 1.155  
Waste Quantity: 350  
Quantity Unit: G  
Additional Code 1: Not reported  
Additional Code 2: Not reported  
Additional Code 3: Not reported  
Additional Code 4: Not reported  
Additional Code 5: Not reported

Shipment Date: 19970711  
Creation Date: 12/4/1997 0:00:00  
Receipt Date: 19970711  
Manifest ID: 96871930  
Trans EPA ID: NJD080631369  
Trans Name: Not reported  
Trans 2 EPA ID: Not reported  
Trans 2 Name: Not reported  
TSDf EPA ID: CAD008302903  
Trans Name: Not reported  
TSDf Alt EPA ID: Not reported  
TSDf Alt Name: Not reported  
Waste Code Description: 212 - Oxygenated solvents (acetone, butanol, ethyl acetate, etc.  
RCRA Code: F003  
Meth Code: R01 - Recycler  
Quantity Tons: 0.297  
Waste Quantity: 90  
Quantity Unit: G  
Additional Code 1: Not reported  
Additional Code 2: Not reported  
Additional Code 3: Not reported  
Additional Code 4: Not reported  
Additional Code 5: Not reported

Shipment Date: 19970502  
Creation Date: 6/26/1997 0:00:00  
Receipt Date: 19970502  
Manifest ID: 96872978  
Trans EPA ID: NJD080631369  
Trans Name: Not reported  
Trans 2 EPA ID: Not reported  
Trans 2 Name: Not reported  
TSDf EPA ID: CAD008302903  
Trans Name: Not reported  
TSDf Alt EPA ID: Not reported  
TSDf Alt Name: Not reported  
Waste Code Description: 212 - Oxygenated solvents (acetone, butanol, ethyl acetate, etc.  
RCRA Code: D001

Map ID  
Direction  
Distance  
Elevation

MAP FINDINGS

Site

Database(s)

EDR ID Number  
EPA ID Number

**JOHNSON & TURNER PAINTING CO INC (Continued)**

**1000320808**

Meth Code:	R01 - Recycler
Quantity Tons:	1.32
Waste Quantity:	400
Quantity Unit:	G
Additional Code 1:	Not reported
Additional Code 2:	Not reported
Additional Code 3:	Not reported
Additional Code 4:	Not reported
Additional Code 5:	Not reported
Shipment Date:	19970221
Creation Date:	5/30/1997 0:00:00
Receipt Date:	19970221
Manifest ID:	96869619
Trans EPA ID:	NJD080631369
Trans Name:	Not reported
Trans 2 EPA ID:	Not reported
Trans 2 Name:	Not reported
TSDf EPA ID:	CAD008302903
Trans Name:	Not reported
TSDf Alt EPA ID:	Not reported
TSDf Alt Name:	Not reported
Waste Code Description:	212 - Oxygenated solvents (acetone, butanol, ethyl acetate, etc.
RCRA Code:	D001
Meth Code:	R01 - Recycler
Quantity Tons:	0.9075
Waste Quantity:	275
Quantity Unit:	G
Additional Code 1:	Not reported
Additional Code 2:	Not reported
Additional Code 3:	Not reported
Additional Code 4:	Not reported
Additional Code 5:	Not reported
Shipment Date:	19970131
Creation Date:	5/30/1997 0:00:00
Receipt Date:	19970131
Manifest ID:	93147923
Trans EPA ID:	NJD080631369
Trans Name:	Not reported
Trans 2 EPA ID:	Not reported
Trans 2 Name:	Not reported
TSDf EPA ID:	CAD008302903
Trans Name:	Not reported
TSDf Alt EPA ID:	Not reported
TSDf Alt Name:	Not reported
Waste Code Description:	212 - Oxygenated solvents (acetone, butanol, ethyl acetate, etc.
RCRA Code:	F003
Meth Code:	R01 - Recycler
Quantity Tons:	0.429
Waste Quantity:	130
Quantity Unit:	G
Additional Code 1:	Not reported
Additional Code 2:	Not reported
Additional Code 3:	Not reported
Additional Code 4:	Not reported
Additional Code 5:	Not reported

Map ID  
Direction  
Distance  
Elevation

MAP FINDINGS

Site

Database(s)

EDR ID Number  
EPA ID Number

**JOHNSON & TURNER PAINTING CO INC (Continued)**

**1000320808**

Additional Info:

Year: 2015  
Gen EPA ID: CAD982011454  
  
Shipment Date: 20150326  
Creation Date: 6/23/2015 22:15:22  
Receipt Date: 20150330  
Manifest ID: 001033659VES  
Trans EPA ID: NJD080631369  
Trans Name: VEOLIA ES TECHNICAL SOLUTIONS  
Trans 2 EPA ID: Not reported  
Trans 2 Name: Not reported  
TSDf EPA ID: CAD008302903  
Trans Name: VEOLIA ES TECHNICAL SOLUTIONS LLC  
TSDf Alt EPA ID: Not reported  
TSDf Alt Name: Not reported  
Waste Code Description: 291 - Latex waste  
RCRA Code: Not reported  
Meth Code: H141 - Storage, Bulking, And/Or Transfer Off Site--No  
Treatment/Recovery (H010-H129) Or (H131-H135)  
  
Quantity Tons: 2.75  
Waste Quantity: 5500  
Quantity Unit: P  
Additional Code 1: Not reported  
Additional Code 2: Not reported  
Additional Code 3: Not reported  
Additional Code 4: Not reported  
Additional Code 5: Not reported

Additional Info:

Year: 2013  
Gen EPA ID: CAD982011454  
  
Shipment Date: 20130618  
Creation Date: 8/15/2013 22:15:17  
Receipt Date: 20130618  
Manifest ID: 000651729VES  
Trans EPA ID: NJD080631369  
Trans Name: VEOLIA ES TECHNICAL SOLUTIONS  
Trans 2 EPA ID: Not reported  
Trans 2 Name: Not reported  
TSDf EPA ID: CAD008302903  
Trans Name: VEOLIA ES TECHNICAL SOLUTIONS LLC  
TSDf Alt EPA ID: Not reported  
TSDf Alt Name: Not reported  
Waste Code Description: 212 - Oxygenated solvents (acetone, butanol, ethyl acetate, etc.  
RCRA Code: F005  
Meth Code: H020 - Solvents Recovery  
Quantity Tons: 0.825  
Waste Quantity: 1650  
Quantity Unit: P  
Additional Code 1: F003  
Additional Code 2: D001  
Additional Code 3: Not reported  
Additional Code 4: Not reported  
Additional Code 5: Not reported

Map ID  
Direction  
Distance  
Elevation

MAP FINDINGS

Site

Database(s)

EDR ID Number  
EPA ID Number

**JOHNSON & TURNER PAINTING CO INC (Continued)**

**1000320808**

Shipment Date: 20130618  
Creation Date: 8/15/2013 22:15:17  
Receipt Date: 20130618  
Manifest ID: 000651729VES  
Trans EPA ID: NJD080631369  
Trans Name: VEOLIA ES TECHNICAL SOLUTIONS  
Trans 2 EPA ID: Not reported  
Trans 2 Name: Not reported  
TSDF EPA ID: CAD008302903  
Trans Name: VEOLIA ES TECHNICAL SOLUTIONS LLC  
TSDF Alt EPA ID: Not reported  
TSDF Alt Name: Not reported  
Waste Code Description: 291 - Latex waste  
RCRA Code: Not reported  
Meth Code: H141 - Storage, Bulking, And/Or Transfer Off Site--No  
Treatment/Reovery (H010-H129) Or (H131-H135)  
  
Quantity Tons: 0.55  
Waste Quantity: 1100  
Quantity Unit: P  
Additional Code 1: Not reported  
Additional Code 2: Not reported  
Additional Code 3: Not reported  
Additional Code 4: Not reported  
Additional Code 5: Not reported

Shipment Date: 20130401  
Creation Date: 6/11/2013 22:15:20  
Receipt Date: 20130417  
Manifest ID: 000649136VES  
Trans EPA ID: NJD080631369  
Trans Name: VEOLIA ES TECHNICAL SOLUTIONS  
Trans 2 EPA ID: Not reported  
Trans 2 Name: Not reported  
TSDF EPA ID: CAD008302903  
Trans Name: VEOLIA ES TECHNICAL SOLUTIONS LLC  
TSDF Alt EPA ID: Not reported  
TSDF Alt Name: Not reported  
Waste Code Description: 291 - Latex waste  
RCRA Code: Not reported  
Meth Code: H141 - Storage, Bulking, And/Or Transfer Off Site--No  
Treatment/Reovery (H010-H129) Or (H131-H135)  
  
Quantity Tons: 0.8  
Waste Quantity: 1600  
Quantity Unit: P  
Additional Code 1: Not reported  
Additional Code 2: Not reported  
Additional Code 3: Not reported  
Additional Code 4: Not reported  
Additional Code 5: Not reported

Additional Info:  
Year: 1994  
Gen EPA ID: CAD982011454  
  
Shipment Date: 19941024  
Creation Date: 3/28/1996 0:00:00  
Receipt Date: 19941024

Map ID  
Direction  
Distance  
Elevation

MAP FINDINGS

Site

Database(s)

EDR ID Number  
EPA ID Number

**JOHNSON & TURNER PAINTING CO INC (Continued)**

**1000320808**

Manifest ID: 93591457  
Trans EPA ID: ILD099202681  
Trans Name: Not reported  
Trans 2 EPA ID: Not reported  
Trans 2 Name: Not reported  
TSDF EPA ID: CAD008302903  
Trans Name: Not reported  
TSDF Alt EPA ID: CAD008302903  
TSDF Alt Name: Not reported  
Waste Code Description: 212 - Oxygenated solvents (acetone, butanol, ethyl acetate, etc.  
RCRA Code: D001  
Meth Code: R01 - Recycler  
Quantity Tons: 0.66  
Waste Quantity: 200  
Quantity Unit: G  
Additional Code 1: Not reported  
Additional Code 2: Not reported  
Additional Code 3: Not reported  
Additional Code 4: Not reported  
Additional Code 5: Not reported

Shipment Date: 19940701  
Creation Date: 3/26/1996 0:00:00  
Receipt Date: 19940701  
Manifest ID: 93592145  
Trans EPA ID: ILD099202681  
Trans Name: Not reported  
Trans 2 EPA ID: Not reported  
Trans 2 Name: Not reported  
TSDF EPA ID: CAD008302903  
Trans Name: Not reported  
TSDF Alt EPA ID: CAD008302903  
TSDF Alt Name: Not reported  
Waste Code Description: 212 - Oxygenated solvents (acetone, butanol, ethyl acetate, etc.  
RCRA Code: D001  
Meth Code: H01 - Transfer Station  
Quantity Tons: 0.495  
Waste Quantity: 150  
Quantity Unit: G  
Additional Code 1: Not reported  
Additional Code 2: Not reported  
Additional Code 3: Not reported  
Additional Code 4: Not reported  
Additional Code 5: Not reported

Shipment Date: 19940204  
Creation Date: 9/15/1995 0:00:00  
Receipt Date: 19940204  
Manifest ID: 93312886  
Trans EPA ID: ILD099202681  
Trans Name: Not reported  
Trans 2 EPA ID: Not reported  
Trans 2 Name: Not reported  
TSDF EPA ID: CAD008302903  
Trans Name: Not reported  
TSDF Alt EPA ID: CAD008302903  
TSDF Alt Name: Not reported



Map ID  
Direction  
Distance  
Elevation

MAP FINDINGS

Site

Database(s)

EDR ID Number  
EPA ID Number

**JOHNSON & TURNER PAINTING CO INC (Continued)**

**1000320808**

Waste Code Description:	212 - Oxygenated solvents (acetone, butanol, ethyl acetate, etc.
RCRA Code:	D001
Meth Code:	R01 - Recycler
Quantity Tons:	0.4455
Waste Quantity:	135
Quantity Unit:	G
Additional Code 1:	Not reported
Additional Code 2:	Not reported
Additional Code 3:	Not reported
Additional Code 4:	Not reported
Additional Code 5:	Not reported

Additional Info:

Year:	2010
Gen EPA ID:	CAD982011454

Shipment Date:	20100907
Creation Date:	12/3/2010 18:30:42
Receipt Date:	20100915
Manifest ID:	000476138VES
Trans EPA ID:	NJD080631369
Trans Name:	VEOLIA ES TECHNICAL SOLUTIONS
Trans 2 EPA ID:	Not reported
Trans 2 Name:	Not reported
TSDf EPA ID:	CAD008302903
Trans Name:	VEOLIA ES TECHNICAL SOLUTIONS LLC
TSDf Alt EPA ID:	Not reported
TSDf Alt Name:	Not reported
Waste Code Description:	343 - Unspecified organic liquid mixture
RCRA Code:	Not reported
Meth Code:	H141 - Storage, Bulking, And/Or Transfer Off Site--No Treatment/Reovery (H010-H129) Or (H131-H135)
Quantity Tons:	1
Waste Quantity:	2000
Quantity Unit:	P
Additional Code 1:	Not reported
Additional Code 2:	Not reported
Additional Code 3:	Not reported
Additional Code 4:	Not reported
Additional Code 5:	Not reported

Additional Info:

Year:	1995
Gen EPA ID:	CAD982011454
Shipment Date:	19951215
Creation Date:	7/26/1996 0:00:00
Receipt Date:	19951215
Manifest ID:	95327323
Trans EPA ID:	MOD095038998
Trans Name:	Not reported
Trans 2 EPA ID:	Not reported
Trans 2 Name:	Not reported
TSDf EPA ID:	CAD008302903
Trans Name:	Not reported
TSDf Alt EPA ID:	Not reported

Map ID  
Direction  
Distance  
Elevation

MAP FINDINGS

Site

Database(s)

EDR ID Number  
EPA ID Number

**JOHNSON & TURNER PAINTING CO INC (Continued)**

**1000320808**

TSDF Alt Name: Not reported  
Waste Code Description: 212 - Oxygenated solvents (acetone, butanol, ethyl acetate, etc.  
RCRA Code: D001  
Meth Code: R01 - Recycler  
Quantity Tons: 0.726  
Waste Quantity: 220  
Quantity Unit: G  
Additional Code 1: Not reported  
Additional Code 2: Not reported  
Additional Code 3: Not reported  
Additional Code 4: Not reported  
Additional Code 5: Not reported

Shipment Date: 19950818  
Creation Date: 10/25/1995 0:00:00  
Receipt Date: Not reported  
Manifest ID: 95203692  
Trans EPA ID: MOD095038998  
Trans Name: Not reported  
Trans 2 EPA ID: Not reported  
Trans 2 Name: Not reported  
TSDF EPA ID: CAD008302903  
Trans Name: Not reported  
TSDF Alt EPA ID: Not reported  
TSDF Alt Name: Not reported  
Waste Code Description: 212 - Oxygenated solvents (acetone, butanol, ethyl acetate, etc.  
RCRA Code: D001  
Meth Code: - Not reported  
Quantity Tons: 1.32  
Waste Quantity: 400  
Quantity Unit: G  
Additional Code 1: Not reported  
Additional Code 2: Not reported  
Additional Code 3: Not reported  
Additional Code 4: Not reported  
Additional Code 5: Not reported

Shipment Date: 19950519  
Creation Date: 4/2/1996 0:00:00  
Receipt Date: 19950519  
Manifest ID: 95327098  
Trans EPA ID: MOD095038998  
Trans Name: Not reported  
Trans 2 EPA ID: Not reported  
Trans 2 Name: Not reported  
TSDF EPA ID: CAD008302903  
Trans Name: Not reported  
TSDF Alt EPA ID: CAD008302903  
TSDF Alt Name: Not reported  
Waste Code Description: 212 - Oxygenated solvents (acetone, butanol, ethyl acetate, etc.  
RCRA Code: D001  
Meth Code: R01 - Recycler  
Quantity Tons: 1.815  
Waste Quantity: 550  
Quantity Unit: G  
Additional Code 1: Not reported  
Additional Code 2: Not reported

Map ID  
Direction  
Distance  
Elevation

MAP FINDINGS

Site

Database(s)

EDR ID Number  
EPA ID Number

**JOHNSON & TURNER PAINTING CO INC (Continued)**

**1000320808**

Additional Code 3:	Not reported
Additional Code 4:	Not reported
Additional Code 5:	Not reported
Shipment Date:	19950317
Creation Date:	3/29/1996 0:00:00
Receipt Date:	19950317
Manifest ID:	93594705
Trans EPA ID:	ILD099202681
Trans Name:	Not reported
Trans 2 EPA ID:	Not reported
Trans 2 Name:	Not reported
TSDf EPA ID:	CAD008302903
Trans Name:	Not reported
TSDf Alt EPA ID:	CAD008302903
TSDf Alt Name:	Not reported
Waste Code Description:	212 - Oxygenated solvents (acetone, butanol, ethyl acetate, etc.
RCRA Code:	D001
Meth Code:	R01 - Recycler
Quantity Tons:	0.99
Waste Quantity:	300
Quantity Unit:	G
Additional Code 1:	Not reported
Additional Code 2:	Not reported
Additional Code 3:	Not reported
Additional Code 4:	Not reported
Additional Code 5:	Not reported
Shipment Date:	19950120
Creation Date:	3/28/1996 0:00:00
Receipt Date:	19950120
Manifest ID:	93562391
Trans EPA ID:	ILD099202681
Trans Name:	Not reported
Trans 2 EPA ID:	Not reported
Trans 2 Name:	Not reported
TSDf EPA ID:	CAD008302903
Trans Name:	Not reported
TSDf Alt EPA ID:	Not reported
TSDf Alt Name:	Not reported
Waste Code Description:	212 - Oxygenated solvents (acetone, butanol, ethyl acetate, etc.
RCRA Code:	D001
Meth Code:	R01 - Recycler
Quantity Tons:	0.9075
Waste Quantity:	275
Quantity Unit:	G
Additional Code 1:	Not reported
Additional Code 2:	Not reported
Additional Code 3:	Not reported
Additional Code 4:	Not reported
Additional Code 5:	Not reported

Additional Info:

Year:	1998
Gen EPA ID:	CAD982011454

Shipment Date:	19981009
----------------	----------

Map ID  
Direction  
Distance  
Elevation

MAP FINDINGS

Site

Database(s)

EDR ID Number  
EPA ID Number

**JOHNSON & TURNER PAINTING CO INC (Continued)**

**1000320808**

Creation Date: 12/7/1998 0:00:00  
Receipt Date: 19981009  
Manifest ID: 98306208  
Trans EPA ID: NJD080631369  
Trans Name: Not reported  
Trans 2 EPA ID: Not reported  
Trans 2 Name: Not reported  
TSDF EPA ID: CAD008302903  
Trans Name: Not reported  
TSDF Alt EPA ID: CAD008302903  
TSDF Alt Name: Not reported  
Waste Code Description: 212 - Oxygenated solvents (acetone, butanol, ethyl acetate, etc.  
RCRA Code: D001  
Meth Code: R01 - Recycler  
Quantity Tons: 0.165  
Waste Quantity: 50  
Quantity Unit: G  
Additional Code 1: Not reported  
Additional Code 2: Not reported  
Additional Code 3: Not reported  
Additional Code 4: Not reported  
Additional Code 5: Not reported

Shipment Date: 19981009  
Creation Date: 12/7/1998 0:00:00  
Receipt Date: 19981009  
Manifest ID: 98306208  
Trans EPA ID: NJD080631369  
Trans Name: Not reported  
Trans 2 EPA ID: Not reported  
Trans 2 Name: Not reported  
TSDF EPA ID: CAD008302903  
Trans Name: Not reported  
TSDF Alt EPA ID: CAD008302903  
TSDF Alt Name: Not reported  
Waste Code Description: 212 - Oxygenated solvents (acetone, butanol, ethyl acetate, etc.  
RCRA Code: D001  
Meth Code: R01 - Recycler  
Quantity Tons: 0.66  
Waste Quantity: 200  
Quantity Unit: G  
Additional Code 1: Not reported  
Additional Code 2: Not reported  
Additional Code 3: Not reported  
Additional Code 4: Not reported  
Additional Code 5: Not reported

Shipment Date: 19980403  
Creation Date: 6/26/1998 0:00:00  
Receipt Date: 19980403  
Manifest ID: 96870712  
Trans EPA ID: NJD080631369  
Trans Name: Not reported  
Trans 2 EPA ID: Not reported  
Trans 2 Name: Not reported  
TSDF EPA ID: CAD008302903  
Trans Name: Not reported

Map ID  
Direction  
Distance  
Elevation

MAP FINDINGS

Site

Database(s)

EDR ID Number  
EPA ID Number

**JOHNSON & TURNER PAINTING CO INC (Continued)**

**1000320808**

TSDF Alt EPA ID: CAD008302903  
TSDF Alt Name: Not reported  
Waste Code Description: 212 - Oxygenated solvents (acetone, butanol, ethyl acetate, etc.  
RCRA Code: F003  
Meth Code: R01 - Recycler  
Quantity Tons: 1.65  
Waste Quantity: 500  
Quantity Unit: G  
Additional Code 1: Not reported  
Additional Code 2: Not reported  
Additional Code 3: Not reported  
Additional Code 4: Not reported  
Additional Code 5: Not reported

Shipment Date: 19980116  
Creation Date: 3/31/1998 0:00:00  
Receipt Date: 19980116  
Manifest ID: 96671096  
Trans EPA ID: NJD080631369  
Trans Name: Not reported  
Trans 2 EPA ID: Not reported  
Trans 2 Name: Not reported  
TSDF EPA ID: CAD008302903  
Trans Name: Not reported  
TSDF Alt EPA ID: CAD008302903  
TSDF Alt Name: Not reported  
Waste Code Description: 212 - Oxygenated solvents (acetone, butanol, ethyl acetate, etc.  
RCRA Code: F003  
Meth Code: R01 - Recycler  
Quantity Tons: 2.97  
Waste Quantity: 900  
Quantity Unit: G  
Additional Code 1: Not reported  
Additional Code 2: Not reported  
Additional Code 3: Not reported  
Additional Code 4: Not reported  
Additional Code 5: Not reported

**Additional Info:**

Year: 2016  
Gen EPA ID: CAD982011454

Shipment Date: 20150326  
Creation Date: 6/23/2015 22:15:22  
Receipt Date: 20150330  
Manifest ID: 001033659VES  
Trans EPA ID: NJD080631369  
Trans Name: VEOLIA ES TECHNICAL SOLUTIONS  
Trans 2 EPA ID: Not reported  
Trans 2 Name: Not reported  
TSDF EPA ID: CAD008302903  
Trans Name: VEOLIA ES TECHNICAL SOLUTIONS LLC  
TSDF Alt EPA ID: Not reported  
TSDF Alt Name: Not reported  
Waste Code Description: 291 - Latex waste  
RCRA Code: Not reported  
Meth Code: H141 - Storage, Bulking, And/Or Transfer Off Site--No

Map ID  
Direction  
Distance  
Elevation

MAP FINDINGS

Site

Database(s)

EDR ID Number  
EPA ID Number

**JOHNSON & TURNER PAINTING CO INC (Continued)**

**1000320808**

Quantity Tons:	Treatment/Reovery (H010-H129) Or (H131-H135)
Waste Quantity:	2.75
Quantity Unit:	5500
Additional Code 1:	P
Additional Code 2:	Not reported
Additional Code 3:	Not reported
Additional Code 4:	Not reported
Additional Code 5:	Not reported

Additional Info:

Year:	1999
Gen EPA ID:	CAD982011454

Shipment Date:	19990618
Creation Date:	8/16/1999 0:00:00
Receipt Date:	19990618
Manifest ID:	97211922
Trans EPA ID:	NJD080631369
Trans Name:	Not reported
Trans 2 EPA ID:	Not reported
Trans 2 Name:	Not reported
TSDF EPA ID:	CAD008302903
Trans Name:	Not reported
TSDF Alt EPA ID:	CAD008302903
TSDF Alt Name:	Not reported
Waste Code Description:	214 - Unspecified solvent mixture
RCRA Code:	F005
Meth Code:	R01 - Recycler
Quantity Tons:	0.72
Waste Quantity:	200
Quantity Unit:	G
Additional Code 1:	Not reported
Additional Code 2:	Not reported
Additional Code 3:	Not reported
Additional Code 4:	Not reported
Additional Code 5:	Not reported

Shipment Date:	19990312
Creation Date:	5/17/1999 0:00:00
Receipt Date:	19990312
Manifest ID:	97429513
Trans EPA ID:	NJD080631369
Trans Name:	Not reported
Trans 2 EPA ID:	Not reported
Trans 2 Name:	Not reported
TSDF EPA ID:	CAD008302903
Trans Name:	Not reported
TSDF Alt EPA ID:	CAD008302903
TSDF Alt Name:	Not reported
Waste Code Description:	214 - Unspecified solvent mixture
RCRA Code:	F005
Meth Code:	R01 - Recycler
Quantity Tons:	1.26
Waste Quantity:	350
Quantity Unit:	G
Additional Code 1:	Not reported

Map ID  
Direction  
Distance  
Elevation

MAP FINDINGS

Site

Database(s)

EDR ID Number  
EPA ID Number

**JOHNSON & TURNER PAINTING CO INC (Continued)**

**1000320808**

Additional Code 2: Not reported  
Additional Code 3: Not reported  
Additional Code 4: Not reported  
Additional Code 5: Not reported

**Additional Info:**

Year: 2000  
Gen EPA ID: CAD982011454

Shipment Date: 20001006  
Creation Date: 1/9/2001 0:00:00  
Receipt Date: 20001010  
Manifest ID: 20443981  
Trans EPA ID: NJD080631369  
Trans Name: Not reported  
Trans 2 EPA ID: Not reported  
Trans 2 Name: Not reported  
TSDF EPA ID: CAD008302903  
Trans Name: Not reported  
TSDF Alt EPA ID: CAD008302903  
TSDF Alt Name: Not reported  
Waste Code Description: 212 - Oxygenated solvents (acetone, butanol, ethyl acetate, etc.  
RCRA Code: D001  
Meth Code: R01 - Recycler  
Quantity Tons: 0.66  
Waste Quantity: 200  
Quantity Unit: G  
Additional Code 1: Not reported  
Additional Code 2: Not reported  
Additional Code 3: Not reported  
Additional Code 4: Not reported  
Additional Code 5: Not reported

Shipment Date: 20000505  
Creation Date: 6/21/2000 0:00:00  
Receipt Date: 20000505  
Manifest ID: 20053870  
Trans EPA ID: NJD080631369  
Trans Name: Not reported  
Trans 2 EPA ID: Not reported  
Trans 2 Name: Not reported  
TSDF EPA ID: CAD008302903  
Trans Name: Not reported  
TSDF Alt EPA ID: CAD008302903  
TSDF Alt Name: Not reported  
Waste Code Description: 212 - Oxygenated solvents (acetone, butanol, ethyl acetate, etc.  
RCRA Code: D001  
Meth Code: R01 - Recycler  
Quantity Tons: 0.495  
Waste Quantity: 150  
Quantity Unit: G  
Additional Code 1: Not reported  
Additional Code 2: Not reported  
Additional Code 3: Not reported  
Additional Code 4: Not reported  
Additional Code 5: Not reported

Map ID  
Direction  
Distance  
Elevation

MAP FINDINGS

Site

Database(s)

EDR ID Number  
EPA ID Number

**JOHNSON & TURNER PAINTING CO INC (Continued)**

**1000320808**

Additional Info:

Year:	2009
Gen EPA ID:	CAD982011454
Shipment Date:	20091229
Creation Date:	7/20/2010 18:30:08
Receipt Date:	20100113
Manifest ID:	000312257VES
Trans EPA ID:	NJD080631369
Trans Name:	VEOLIA ES TECHNICAL SOLUTIONS
Trans 2 EPA ID:	MOD095038998
Trans 2 Name:	TRI-STATE MOTOR TRANSIT CO
TSDF EPA ID:	NVT330010000
Trans Name:	US ECOLOGY INC
TSDF Alt EPA ID:	Not reported
TSDF Alt Name:	Not reported
Waste Code Description:	343 - Unspecified organic liquid mixture
RCRA Code:	Not reported
Meth Code:	H039 - Other Recovery Of Reclamation For Reuse Including Acid Regeneration, Organics Recovery Ect
Quantity Tons:	0.8
Waste Quantity:	1600
Quantity Unit:	P
Additional Code 1:	Not reported
Additional Code 2:	Not reported
Additional Code 3:	Not reported
Additional Code 4:	Not reported
Additional Code 5:	Not reported
Shipment Date:	20091229
Creation Date:	7/20/2010 18:30:08
Receipt Date:	20100113
Manifest ID:	000312257VES
Trans EPA ID:	NJD080631369
Trans Name:	VEOLIA ES TECHNICAL SOLUTIONS
Trans 2 EPA ID:	MOD095038998
Trans 2 Name:	TRI-STATE MOTOR TRANSIT CO
TSDF EPA ID:	NVT330010000
Trans Name:	US ECOLOGY INC
TSDF Alt EPA ID:	Not reported
TSDF Alt Name:	Not reported
Waste Code Description:	343 - Unspecified organic liquid mixture
RCRA Code:	Not reported
Meth Code:	H039 - Other Recovery Of Reclamation For Reuse Including Acid Regeneration, Organics Recovery Ect
Quantity Tons:	2.8
Waste Quantity:	5600
Quantity Unit:	P
Additional Code 1:	Not reported
Additional Code 2:	Not reported
Additional Code 3:	Not reported
Additional Code 4:	Not reported
Additional Code 5:	Not reported
Shipment Date:	20091229
Creation Date:	7/20/2010 18:30:08
Receipt Date:	20100113



Map ID  
Direction  
Distance  
Elevation

MAP FINDINGS

Site

Database(s)

EDR ID Number  
EPA ID Number

**JOHNSON & TURNER PAINTING CO INC (Continued)**

**1000320808**

Manifest ID: 000312257VES  
Trans EPA ID: NJD080631369  
Trans Name: VEOLIA ES TECHNICAL SOLUTIONS  
Trans 2 EPA ID: MOD095038998  
Trans 2 Name: TRI-STATE MOTOR TRANSIT CO  
TSDF EPA ID: NVT330010000  
Trans Name: US ECOLOGY INC  
TSDF Alt EPA ID: Not reported  
TSDF Alt Name: Not reported  
Waste Code Description: 343 - Unspecified organic liquid mixture  
RCRA Code: Not reported  
Meth Code: H039 - Other Recovery Of Reclamation For Reuse Including Acid  
Regeneration, Organics Recovery Ect

Quantity Tons: 0.5  
Waste Quantity: 1000  
Quantity Unit: P  
Additional Code 1: Not reported  
Additional Code 2: Not reported  
Additional Code 3: Not reported  
Additional Code 4: Not reported  
Additional Code 5: Not reported

Shipment Date: 20090311  
Creation Date: 4/15/2009 18:30:09  
Receipt Date: 20090320  
Manifest ID: 000199180VES  
Trans EPA ID: NJD080631369  
Trans Name: VEOLIA ES TECHNICAL SOLUTIONS  
Trans 2 EPA ID: Not reported  
Trans 2 Name: Not reported  
TSDF EPA ID: CAD008302903  
Trans Name: VEOLIA ES TECHNICAL SOLUTIONS LLC  
TSDF Alt EPA ID: Not reported  
TSDF Alt Name: Not reported  
Waste Code Description: 212 - Oxygenated solvents (acetone, butanol, ethyl acetate, etc.  
RCRA Code: F005  
Meth Code: H061 - Fuel Blending Prior To Energy Recovery At Another Site  
Quantity Tons: 0.2  
Waste Quantity: 400  
Quantity Unit: P  
Additional Code 1: F003  
Additional Code 2: D001  
Additional Code 3: Not reported  
Additional Code 4: Not reported  
Additional Code 5: Not reported

Shipment Date: 20090311  
Creation Date: 4/15/2009 18:30:09  
Receipt Date: 20090320  
Manifest ID: 000199180VES  
Trans EPA ID: NJD080631369  
Trans Name: VEOLIA ES TECHNICAL SOLUTIONS  
Trans 2 EPA ID: Not reported  
Trans 2 Name: Not reported  
TSDF EPA ID: CAD008302903  
Trans Name: VEOLIA ES TECHNICAL SOLUTIONS LLC  
TSDF Alt EPA ID: Not reported

Map ID  
Direction  
Distance  
Elevation

MAP FINDINGS

Site

Database(s)

EDR ID Number  
EPA ID Number

**JOHNSON & TURNER PAINTING CO INC (Continued)**

**1000320808**

TSDf Alt Name: Not reported  
Waste Code Description: 352 - Other organic solids  
RCRA Code: Not reported  
Meth Code: H141 - Storage, Bulking, And/Or Transfer Off Site--No  
Treatment/Reovery (H010-H129) Or (H131-H135)  
Quantity Tons: 0.55  
Waste Quantity: 1100  
Quantity Unit: P  
Additional Code 1: Not reported  
Additional Code 2: Not reported  
Additional Code 3: Not reported  
Additional Code 4: Not reported  
Additional Code 5: Not reported

Shipment Date: 20090311  
Creation Date: 4/15/2009 18:30:09  
Receipt Date: 20090320  
Manifest ID: 000199180VES  
Trans EPA ID: NJD080631369  
Trans Name: VEOLIA ES TECHNICAL SOLUTIONS  
Trans 2 EPA ID: Not reported  
Trans 2 Name: Not reported  
TSDf EPA ID: CAD008302903  
Trans Name: VEOLIA ES TECHNICAL SOLUTIONS LLC  
TSDf Alt EPA ID: Not reported  
TSDf Alt Name: Not reported  
Waste Code Description: 291 - Latex waste  
RCRA Code: Not reported  
Meth Code: H141 - Storage, Bulking, And/Or Transfer Off Site--No  
Treatment/Reovery (H010-H129) Or (H131-H135)  
Quantity Tons: 0.2  
Waste Quantity: 400  
Quantity Unit: P  
Additional Code 1: Not reported  
Additional Code 2: Not reported  
Additional Code 3: Not reported  
Additional Code 4: Not reported  
Additional Code 5: Not reported

**Additional Info:**

Year: 2006  
Gen EPA ID: CAD982011454

Shipment Date: 20060203  
Creation Date: 5/27/2006 18:30:56  
Receipt Date: 20060203  
Manifest ID: 24654451  
Trans EPA ID: NJD080631369  
Trans Name: ONYX ENVIRONMENTAL SVCS LLC  
Trans 2 EPA ID: Not reported  
Trans 2 Name: Not reported  
TSDf EPA ID: CAD008302903  
Trans Name: ONYX ENVIRONMENTAL SVCS L  
TSDf Alt EPA ID: CAD008302903  
TSDf Alt Name: Not reported  
Waste Code Description: 212 - Oxygenated solvents (acetone, butanol, ethyl acetate, etc.  
RCRA Code: F003

Map ID  
Direction  
Distance  
Elevation

MAP FINDINGS

Site

Database(s)

EDR ID Number  
EPA ID Number

**JOHNSON & TURNER PAINTING CO INC (Continued)**

**1000320808**

Meth Code: R01 - Recycler  
Quantity Tons: 0.495  
Waste Quantity: 150  
Quantity Unit: G  
Additional Code 1: Not reported  
Additional Code 2: Not reported  
Additional Code 3: Not reported  
Additional Code 4: Not reported  
Additional Code 5: Not reported

Additional Info:

Year: 2014  
Gen EPA ID: CAD982011454

Shipment Date: 20140418  
Creation Date: 8/14/2014 22:15:18  
Receipt Date: 20140422  
Manifest ID: 000897055VES  
Trans EPA ID: NJD080631369  
Trans Name: VEOLIA ES TECHNICAL SOLUTIONS  
Trans 2 EPA ID: Not reported  
Trans 2 Name: Not reported  
TSDF EPA ID: CAD008302903  
Trans Name: VEOLIA ES TECHNICAL SOLUTIONS LLC  
TSDF Alt EPA ID: Not reported  
TSDF Alt Name: Not reported  
Waste Code Description: 291 - Latex waste  
RCRA Code: Not reported  
Meth Code: H141 - Storage, Bulking, And/Or Transfer Off Site--No Treatment/Reovery (H010-H129) Or (H131-H135)  
  
Quantity Tons: 1.5  
Waste Quantity: 3000  
Quantity Unit: P  
Additional Code 1: Not reported  
Additional Code 2: Not reported  
Additional Code 3: Not reported  
Additional Code 4: Not reported  
Additional Code 5: Not reported

Additional Info:

Year: 1996  
Gen EPA ID: CAD982011454

Shipment Date: 19960712  
Creation Date: 5/30/1997 0:00:00  
Receipt Date: 19960712  
Manifest ID: 96108563  
Trans EPA ID: MOD095038998  
Trans Name: Not reported  
Trans 2 EPA ID: Not reported  
Trans 2 Name: Not reported  
TSDF EPA ID: CAD008302903  
Trans Name: Not reported  
TSDF Alt EPA ID: Not reported  
TSDF Alt Name: Not reported  
Waste Code Description: 212 - Oxygenated solvents (acetone, butanol, ethyl acetate, etc.

Map ID  
Direction  
Distance  
Elevation

MAP FINDINGS

Site

Database(s)

EDR ID Number  
EPA ID Number

**JOHNSON & TURNER PAINTING CO INC (Continued)**

**1000320808**

RCRA Code:	D001
Meth Code:	R01 - Recycler
Quantity Tons:	0.495
Waste Quantity:	150
Quantity Unit:	G
Additional Code 1:	Not reported
Additional Code 2:	Not reported
Additional Code 3:	Not reported
Additional Code 4:	Not reported
Additional Code 5:	Not reported
Shipment Date:	19960329
Creation Date:	10/16/1996 0:00:00
Receipt Date:	19960329
Manifest ID:	96190410
Trans EPA ID:	MOD095038998
Trans Name:	Not reported
Trans 2 EPA ID:	Not reported
Trans 2 Name:	Not reported
TSDf EPA ID:	CAD008302903
Trans Name:	Not reported
TSDf Alt EPA ID:	Not reported
TSDf Alt Name:	Not reported
Waste Code Description:	212 - Oxygenated solvents (acetone, butanol, ethyl acetate, etc.
RCRA Code:	D001
Meth Code:	R01 - Recycler
Quantity Tons:	0.297
Waste Quantity:	90
Quantity Unit:	G
Additional Code 1:	Not reported
Additional Code 2:	Not reported
Additional Code 3:	Not reported
Additional Code 4:	Not reported
Additional Code 5:	Not reported

**Additional Info:**

Year:	2001
Gen EPA ID:	CAD982011454
Shipment Date:	20011005
Creation Date:	1/16/2002 0:00:00
Receipt Date:	20011011
Manifest ID:	20725730
Trans EPA ID:	NJD080631369
Trans Name:	Not reported
Trans 2 EPA ID:	Not reported
Trans 2 Name:	Not reported
TSDf EPA ID:	CAD008302903
Trans Name:	Not reported
TSDf Alt EPA ID:	Not reported
TSDf Alt Name:	Not reported
Waste Code Description:	212 - Oxygenated solvents (acetone, butanol, ethyl acetate, etc.
RCRA Code:	F003
Meth Code:	R01 - Recycler
Quantity Tons:	0.726
Waste Quantity:	220
Quantity Unit:	G

Map ID  
Direction  
Distance  
Elevation

MAP FINDINGS

Site

Database(s)

EDR ID Number  
EPA ID Number

**JOHNSON & TURNER PAINTING CO INC (Continued)**

**1000320808**

Additional Code 1:	Not reported
Additional Code 2:	Not reported
Additional Code 3:	Not reported
Additional Code 4:	Not reported
Additional Code 5:	Not reported
Shipment Date:	20010727
Creation Date:	10/1/2001 0:00:00
Receipt Date:	20010727
Manifest ID:	20730000
Trans EPA ID:	NJD080631369
Trans Name:	Not reported
Trans 2 EPA ID:	Not reported
Trans 2 Name:	Not reported
TSDF EPA ID:	CAD008302903
Trans Name:	Not reported
TSDF Alt EPA ID:	CAD008302903
TSDF Alt Name:	Not reported
Waste Code Description:	213 - Hydrocarbon solvents (benzene, hexane, Stoddard, etc.
RCRA Code:	F003
Meth Code:	R01 - Recycler
Quantity Tons:	1.0425
Waste Quantity:	250
Quantity Unit:	G
Additional Code 1:	Not reported
Additional Code 2:	Not reported
Additional Code 3:	Not reported
Additional Code 4:	Not reported
Additional Code 5:	Not reported
Shipment Date:	20010323
Creation Date:	6/20/2001 0:00:00
Receipt Date:	20010327
Manifest ID:	20539981
Trans EPA ID:	NJD080631369
Trans Name:	Not reported
Trans 2 EPA ID:	Not reported
Trans 2 Name:	Not reported
TSDF EPA ID:	CAD008302903
Trans Name:	Not reported
TSDF Alt EPA ID:	CAD008302903
TSDF Alt Name:	Not reported
Waste Code Description:	212 - Oxygenated solvents (acetone, butanol, ethyl acetate, etc.
RCRA Code:	D001
Meth Code:	R01 - Recycler
Quantity Tons:	0.495
Waste Quantity:	150
Quantity Unit:	G
Additional Code 1:	Not reported
Additional Code 2:	Not reported
Additional Code 3:	Not reported
Additional Code 4:	Not reported
Additional Code 5:	Not reported
Additional Info:	
Year:	1993
Gen EPA ID:	CAD982011454

Map ID  
Direction  
Distance  
Elevation

MAP FINDINGS

Site

Database(s)

EDR ID Number  
EPA ID Number

**JOHNSON & TURNER PAINTING CO INC (Continued)**

**1000320808**

Shipment Date: 19931008  
Creation Date: 9/12/1995 0:00:00  
Receipt Date: 19931008  
Manifest ID: 93156538  
Trans EPA ID: ILD099202681  
Trans Name: Not reported  
Trans 2 EPA ID: Not reported  
Trans 2 Name: Not reported  
TSDF EPA ID: CAD008302903  
Trans Name: Not reported  
TSDF Alt EPA ID: Not reported  
TSDF Alt Name: Not reported  
Waste Code Description: 212 - Oxygenated solvents (acetone, butanol, ethyl acetate, etc.  
RCRA Code: D001  
Meth Code: R01 - Recycler  
Quantity Tons: 0.5445  
Waste Quantity: 165  
Quantity Unit: G  
Additional Code 1: Not reported  
Additional Code 2: Not reported  
Additional Code 3: Not reported  
Additional Code 4: Not reported  
Additional Code 5: Not reported

Shipment Date: 19930528  
Creation Date: 9/8/1995 0:00:00  
Receipt Date: 19930528  
Manifest ID: 93155261  
Trans EPA ID: CAD008302903  
Trans Name: Not reported  
Trans 2 EPA ID: Not reported  
Trans 2 Name: Not reported  
TSDF EPA ID: CAD008302903  
Trans Name: Not reported  
TSDF Alt EPA ID: CAD008302903  
TSDF Alt Name: Not reported  
Waste Code Description: 212 - Oxygenated solvents (acetone, butanol, ethyl acetate, etc.  
RCRA Code: F003  
Meth Code: R01 - Recycler  
Quantity Tons: 0.5445  
Waste Quantity: 165  
Quantity Unit: G  
Additional Code 1: Not reported  
Additional Code 2: Not reported  
Additional Code 3: Not reported  
Additional Code 4: Not reported  
Additional Code 5: Not reported

Shipment Date: 19930225  
Creation Date: 9/7/1995 0:00:00  
Receipt Date: 19930225  
Manifest ID: 92448039  
Trans EPA ID: CAD008302903  
Trans Name: Not reported  
Trans 2 EPA ID: Not reported  
Trans 2 Name: Not reported  
TSDF EPA ID: CAD008302903

Map ID  
Direction  
Distance  
Elevation

MAP FINDINGS

Site

Database(s)

EDR ID Number  
EPA ID Number

**JOHNSON & TURNER PAINTING CO INC (Continued)**

**1000320808**

Trans Name: Not reported  
TSDF Alt EPA ID: CAD008302903  
TSDF Alt Name: Not reported  
Waste Code Description: 212 - Oxygenated solvents (acetone, butanol, ethyl acetate, etc.  
RCRA Code: F003  
Meth Code: R01 - Recycler  
Quantity Tons: 1.5675  
Waste Quantity: 475  
Quantity Unit: G  
Additional Code 1: Not reported  
Additional Code 2: Not reported  
Additional Code 3: Not reported  
Additional Code 4: Not reported  
Additional Code 5: Not reported

**HIST CORTESE:**

edr\_fname: JOHNSON AND TURNER  
edr\_fadd1: 8241 ELECTRIC  
City,State,Zip: STANTON, CA 90680  
Region: CORTESE  
Facility County Code: 30  
Reg By: LTNKA  
Reg Id: 083001282T

**NPDES:**

Name: JOHNSON & TURNER PAINTING CO INC  
Address: 8241 ELECTRIC AVE  
City,State,Zip: STANTON, CA 90680  
Facility Status: Not reported  
NPDES Number: Not reported  
Region: Not reported  
Agency Number: Not reported  
Regulatory Measure ID: Not reported  
Place ID: Not reported  
Order Number: Not reported  
WDID: 8 30IN605902  
Regulatory Measure Type: Industrial  
Program Type: Not reported  
Adoption Date Of Regulatory Measure: Not reported  
Effective Date Of Regulatory Measure: Not reported  
Termination Date Of Regulatory Measure: Not reported  
Expiration Date Of Regulatory Measure: Not reported  
Discharge Address: Not reported  
Discharge Name: Not reported  
Discharge City: Not reported  
Discharge State: Not reported  
Discharge Zip: Not reported  
Status: No Action Required  
Status Date: 10/28/2019  
Operator Name: Johnson & Turner Painting Co Inc  
Operator Address: 8241 Electric Ave  
Operator City: Stanton  
Operator State: California  
Operator Zip: 90680

Map ID  
Direction  
Distance  
Elevation

MAP FINDINGS

Site

Database(s)

EDR ID Number  
EPA ID Number

**JOHNSON & TURNER PAINTING CO INC (Continued)**

**1000320808**

**CERS:**

Name: JOHNSON & TURNER  
Address: 8241 ELECTRIC  
City,State,Zip: STANTON, CA 90680  
Site ID: 212479  
CERS ID: T0605900986  
CERS Description: Leaking Underground Storage Tank Cleanup Site

**Affiliation:**

Affiliation Type Desc: Local Agency Caseworker  
Entity Name: SHYAMALA RAJAGOPAL - ORANGE COUNTY LOP  
Entity Title: Not reported  
Affiliation Address: 1241 E. DYER ROAD SUITE 120  
Affiliation City: SANTA ANA  
Affiliation State: CA  
Affiliation Country: Not reported  
Affiliation Zip: Not reported  
Affiliation Phone: 7144336262

Affiliation Type Desc: Regional Board Caseworker  
Entity Name: CARL BERNHARDT - SANTA ANA RWQCB (REGION 8)  
Entity Title: Not reported  
Affiliation Address: 3737 MAIN STREET, SUITE 500  
Affiliation City: RIVERSIDE  
Affiliation State: CA  
Affiliation Country: Not reported  
Affiliation Zip: Not reported  
Affiliation Phone: 9517824495

Name: JOHNSON & TURNER PAINTING CO  
Address: 8241 ELECTRIC AVE  
City,State,Zip: STANTON, CA 90680  
Site ID: 411580  
CERS ID: 10535491  
CERS Description: Chemical Storage Facilities

**Violations:**

Site ID: 411580  
Site Name: JOHNSON & TURNER PAINTING CO  
Violation Date: 11-06-2018  
Citation: HSC 6.95 25508(a)(1) - California Health and Safety Code, Chapter 6.95, Section(s) 25508(a)(1)  
Violation Description: Failure to establish and electronically submit an adequate emergency response plan and procedures for a release or threatened release of a hazardous material.  
Violation Notes: Returned to compliance on 11/26/2018. OBSERVATION: Emergency Response Plan missing local health care agency's phone number. CORRECTIVE ACTION: Verify all information on your Emergency Response & Training Plan is complete and up-to-date. Add the local health care agency to your emergency contacts: Orange County Health Care Agency - Environmental Health (714) 433-6000.  
Violation Division: Orange County Environmental Health  
Violation Program: HMRRP  
Violation Source: CERS

Site ID: 411580  
Site Name: JOHNSON & TURNER PAINTING CO



Map ID  
Direction  
Distance  
Elevation

MAP FINDINGS

Site

Database(s)

EDR ID Number  
EPA ID Number

**JOHNSON & TURNER PAINTING CO INC (Continued)**

**1000320808**

Violation Date: 11-06-2018  
Citation: HSC 6.95 25505(a)(4) - California Health and Safety Code, Chapter 6.95, Section(s) 25505(a)(4)  
Violation Description: Failure to provide initial and annual training to all employees in safety procedures in the event of a release or threatened release of a hazardous material or failure to document and maintain training records for a minimum of three years.  
Violation Notes: Returned to compliance on 11/26/2018. OBSERVATION: Initial/annual training for all employees was not available for review on site. CORRECTIVE ACTION: Submit documentation of annual safety training with topics covered for all employees and records for 3 years to the CUPA within 30 days.  
Violation Division: Orange County Environmental Health  
Violation Program: HMRRP  
Violation Source: CERS

Site ID: 411580  
Site Name: JOHNSON & TURNER PAINTING CO  
Violation Date: 11-06-2018  
Citation: HSC 6.95 25508(a)(1) - California Health and Safety Code, Chapter 6.95, Section(s) 25508(a)(1)  
Violation Description: Failure to complete and electronically submit hazardous material inventory information for all reportable hazardous materials on site at or above reportable quantities.  
Violation Notes: Returned to compliance on 11/26/2018. OBSERVATION: Hazardous Materials Inventory is not accurate and complete for all materials on site above reportable quantities. CORRECTIVE ACTION: Verify the quantities of all chemicals on site and report those that exceed the disclosure thresholds of 55 gallons for liquids, 500 pounds for solids, & 200 cubic feet for gases. Chemicals on site include propane, all latex paints, all floor sealers, and WASTE latex paint. Submit to CERS within 30 days.  
Violation Division: Orange County Environmental Health  
Violation Program: HMRRP  
Violation Source: CERS

Site ID: 411580  
Site Name: JOHNSON & TURNER PAINTING CO  
Violation Date: 11-06-2018  
Citation: 22 CCR 12 66262.34(f) - California Code of Regulations, Title 22, Chapter 12, Section(s) 66262.34(f)  
Violation Description: Failure to properly label hazardous waste accumulation containers and portable tanks with the following requirements: "Hazardous Waste", name and address of the generator, physical and chemical characteristics of the Hazardous Waste, and starting accumulation date.  
Violation Notes: Returned to compliance on 11/06/2018. OBSERVATION: A 300 gallon tote bin with latex paint waste was observed without a hazardous waste label. CORRECTIVE ACTION: Tote bin was properly labeled during inspection. Violation corrected on site.  
Violation Division: Orange County Environmental Health  
Violation Program: HW  
Violation Source: CERS

Site ID: 411580  
Site Name: JOHNSON & TURNER PAINTING CO  
Violation Date: 11-06-2018

Map ID  
Direction  
Distance  
Elevation

MAP FINDINGS

Site

Database(s)

EDR ID Number  
EPA ID Number

**JOHNSON & TURNER PAINTING CO INC (Continued)**

**1000320808**

Citation: HSC 6.95 25508(a)(1) - California Health and Safety Code, Chapter 6.95, Section(s) 25508(a)(1)  
Violation Description: Failure to complete and electronically submit a site map with all required content.  
Violation Notes: Returned to compliance on 11/26/2018. OBSERVATION: Site map is missing the following required elements - Evacuation Staging Area, Emergency Response Equipment (fire extinguishers, spill kit, etc.). CORRECTIVE ACTION: Update the site map to reflect the required changes and re-submit in CERS within 30 days.  
Violation Division: Orange County Environmental Health  
Violation Program: HMRRP  
Violation Source: CERS

Site ID: 411580  
Site Name: JOHNSON & TURNER PAINTING CO  
Violation Date: 02-09-2016  
Citation: 22 CCR 12 66262.34(f) - California Code of Regulations, Title 22, Chapter 12, Section(s) 66262.34(f)  
Violation Description: Failure to properly label hazardous waste accumulation containers with the following requirements: "Hazardous Waste", name and address of the generator, physical and chemical characteristics of the Hazardous Waste, and starting accumulation date.  
Violation Notes: Returned to compliance on 09/21/2016. 2-55 gallon drums where not labeled with the below information. The drums will be labeled on this date. Violation was corrected on this date. No further action needed.  
Violation Division: Orange County Environmental Health  
Violation Program: HW  
Violation Source: CERS

Evaluation:  
Eval General Type: Compliance Evaluation Inspection  
Eval Date: 02-09-2016  
Violations Found: No  
Eval Type: Routine done by local agency  
Eval Notes: On site to conduct hazardous materials chemical inventory and business emergency plan inspection this date, consent to enter, inspect and take photographs was given by Michelle. The HMBEP has been submitted through ----Esubmit ON this day we updated submittal. The facility has the following hazardous materials that exceed the required disclosure quantities: Propane Floor sealer Latex paint Waste paint/thinner Note: Please review the maximum amount of each chemical that is onsite. Also review the average daily amount and revise it so that it reflects the amount of each chemical that is typically onsite. Reporting thresholds are 500 pounds of solid or 55 gallons of liquid or 200 cubic feet of gas. .  
Eval Division: Orange County Environmental Health  
Eval Program: HMRRP  
Eval Source: CERS

Eval General Type: Other/Unknown  
Eval Date: 02-09-2016  
Violations Found: No  
Eval Type: Other, not routine, done by local agency  
Eval Notes: spoke to Michele on this date. Disclosure is not submitting.  
Eval Division: Orange County Environmental Health  
Eval Program: HMRRP

Map ID  
Direction  
Distance  
Elevation

MAP FINDINGS

Site

Database(s)

EDR ID Number  
EPA ID Number

**JOHNSON & TURNER PAINTING CO INC (Continued)**

**1000320808**

Eval Source:	CERS
Eval General Type:	Compliance Evaluation Inspection
Eval Date:	02-09-2016
Violations Found:	Yes
Eval Type:	Routine done by local agency
Eval Notes:	On site to conduct a Hazardous Waste Inspection. Met with Michelle who explained the process, escorted me through the site and gave consent to enter/inspect. Facility contains: 2-55 gallon drum of paint/sovent Documents Available for review: 1. Hazardous waste Manifest/Receipts (keep a copy on site for three years). - Note: A copy of the federal manifest must be sent to DTSC. (Department of Toxic Substances Control, P.O. Box 400, Sacramento, CA 95812-0400). 2. Hazardous Waste Emergency Response information. Verified contact and owner information. ,
Eval Division:	Orange County Environmental Health
Eval Program:	HW
Eval Source:	CERS
Eval General Type:	Other/Unknown
Eval Date:	02-11-2016
Violations Found:	No
Eval Type:	Other, not routine, done by local agency
Eval Notes:	accepted submittal
Eval Division:	Orange County Environmental Health
Eval Program:	HMRRP
Eval Source:	CERS
Eval General Type:	Other/Unknown
Eval Date:	04-02-2015
Violations Found:	No
Eval Type:	Other, not routine, done by local agency
Eval Notes:	NO changes made please correct the below Map was not adequate use the map example listed to draw a map the shows the Hazmat storage area for each hazmat listed and a the symbols for all required land marks (power, water shut off Etc.)
Eval Division:	Orange County Environmental Health
Eval Program:	HMRRP
Eval Source:	CERS
Eval General Type:	Compliance Evaluation Inspection
Eval Date:	04-08-2014
Violations Found:	No
Eval Type:	Routine done by local agency
Eval Notes:	OCFA BEP on-site. But a plan has not been completed online yet. The facility has obtained a password and is in the process of completing the BEMP online
Eval Division:	Orange County Environmental Health
Eval Program:	HMRRP
Eval Source:	CERS
Eval General Type:	Other/Unknown
Eval Date:	09-21-2016
Violations Found:	No
Eval Type:	Other, not routine, done by local agency
Eval Notes:	Corrected previously corrected violations.
Eval Division:	Orange County Environmental Health

Map ID  
Direction  
Distance  
Elevation

MAP FINDINGS

Site

Database(s)

EDR ID Number  
EPA ID Number

**JOHNSON & TURNER PAINTING CO INC (Continued)**

**1000320808**

Eval Program:	HW
Eval Source:	CERS
Eval General Type:	Compliance Evaluation Inspection
Eval Date:	11-06-2018
Violations Found:	Yes
Eval Type:	Routine done by local agency
Eval Notes:	On site for hazardous waste inspection. Consent to enter and inspect given by Dale Bodwell, President. Walked throughout facility, observed hazardous waste storage and dumpster areas. No hazardous/universal waste observed in dumpster. One 300 gallon latex paint waste tote bin at the back of the facility was labeled with Hazardous Waste label during the inspection. Manifests were available for review. Emergency Plan is posted in the office.
Eval Division:	Orange County Environmental Health
Eval Program:	HW
Eval Source:	CERS
Eval General Type:	Compliance Evaluation Inspection
Eval Date:	04-08-2014
Violations Found:	No
Eval Type:	Routine done by local agency
Eval Notes:	On-site for routine inspection. Permission to enter, inspect, and take photographs granted by Dale Bodwell this date. Hazardous Waste receipts from Veolia made available and reviewed. 6 drums of waste latex paint are at site and properly labeled as hazardous waste for disposal. The un-used latex paint/water is brought back from job-sites and placed into 55-gallon drums and is disposed of The un-used paint and sealants are stored outside behind the building in a bermed area. Some paints are re-used at sites and some are donated. The paints that cannot be re-used are determined to be waste or a recyclable material and disposed of periodically. OCFA BEP on-site. But a plan has not been completed online yet. The facility has obtained a password and is in the process of completing the BEMP online Inspected trash/dumpster and it does not appear to contain any hazardous waste. The perimeter of the facility was also inspected; no obvious signs of releases were [Truncated]
Eval Division:	Orange County Environmental Health
Eval Program:	HW
Eval Source:	CERS
Eval General Type:	Other/Unknown
Eval Date:	04-19-2017
Violations Found:	No
Eval Type:	Other, not routine, done by local agency
Eval Notes:	Reviewed facility's CERS HMBP submission. All submittal elements accepted.
Eval Division:	Orange County Environmental Health
Eval Program:	HMRRP
Eval Source:	CERS
Eval General Type:	Compliance Evaluation Inspection
Eval Date:	05-15-2014
Violations Found:	No
Eval Type:	Routine done by local agency
Eval Notes:	Inspected site with Michelle 714-828-8282 the facility has disclose able quantities of water based paint, floor stripper, and waste latex

Map ID  
Direction  
Distance  
Elevation

MAP FINDINGS

Site

Database(s)

EDR ID Number  
EPA ID Number

**JOHNSON & TURNER PAINTING CO INC (Continued)**

**1000320808**

paint per the MSDSs the hazardous component of the paint and floor stripper include glycol The forms were completed on E submit while I was at site.

Eval Division: Orange County Environmental Health  
Eval Program: HMRRP  
Eval Source: CERS

Eval General Type: Other/Unknown  
Eval Date: 05-27-2015  
Violations Found: No  
Eval Type: Other, not routine, done by local agency  
Eval Notes: Portal submission has been denied Please make the following changes  
Emergency Plan needs to be filled out --Evacuation --Mitigation Note:  
Hazardous materials: Have on site (for any purpose) hazardous materials at or above 55 gallons for liquids, 500 pounds for solids, or 200 cubic feet for compressed gases (include liquids in ASTs and USTs); or the applicable Federal threshold quantity for an extremely hazardous substance specified in 40 CFR Part 355, Appendix A or B; or handle radiological materials in quantities for which an emergency plan is required pursuant to 10 CFR Parts 30, 40 or 70? This facility may have reached the threshold of the following and may need to be reported 1. MEK/thinner/acetone Waste 2. Latex paint/solvent

Eval Division: Orange County Environmental Health  
Eval Program: HMRRP  
Eval Source: CERS

Eval General Type: Other/Unknown  
Eval Date: 06-02-2015  
Violations Found: No  
Eval Type: Other, not routine, done by local agency  
Eval Notes: called Michelle back. Regarding declined submission.  
Eval Division: Orange County Environmental Health  
Eval Program: HMRRP  
Eval Source: CERS

Eval General Type: Other/Unknown  
Eval Date: 06-09-2015  
Violations Found: No  
Eval Type: Other, not routine, done by local agency  
Eval Notes: Spoke to Michelle on this date about hazmat disclosure.  
Eval Division: Orange County Environmental Health  
Eval Program: HMRRP  
Eval Source: CERS

Eval General Type: Other/Unknown  
Eval Date: 06-22-2015  
Violations Found: No  
Eval Type: Other, not routine, done by local agency  
Eval Notes: Hazardous materials: Have on site (for any purpose) hazardous materials at or above 55 gallons for liquids, 500 pounds for solids, or 200 cubic feet for compressed gases (include liquids in ASTs and USTs); or the applicable Federal threshold quantity for an extremely hazardous substance specified in 40 CFR Part 355, Appendix A or B; or handle radiological materials in quantities for which an emergency plan is required pursuant to 10 CFR Parts 30, 40 or 70? The following are not discloseable: --Acetone - not 55 gallons or greater -- Denatured Alcohol - Not 55 gallons or greater -- Floor sealer - 30

Map ID  
Direction  
Distance  
Elevation

MAP FINDINGS

Site

Database(s)

EDR ID Number  
EPA ID Number

**JOHNSON & TURNER PAINTING CO INC (Continued)**

**1000320808**

gallons (not 55 gallons) Chemical Description waste Latex paint: Do not put a CAS for Waste Largest container : 55 gallons under storage container: either plastic or steel drum.

Eval Division: Orange County Environmental Health  
Eval Program: HMRRP  
Eval Source: CERS

Eval General Type: Compliance Evaluation Inspection  
Eval Date: 11-06-2018

Violations Found: Yes

Eval Type: Routine done by local agency

Eval Notes: On site for routine hazardous materials and business emergency plan inspection. The inspection was conducted with Dale Bodwell, President. Observed the facility and inspected hazardous materials storage. The following materials were observed in amounts that meet or exceed the minimum volumes required for disclosure: - Two 7 gallon cylinders of propane - Approximately 200 gallons of Latex Paint - Approximately 250 gallons of Floor Sealer - Two 300 gallon tote bins of waste Latex Paint REQUIREMENT FOR ELECTRONIC SUBMITTAL OF HMBEP DOCUMENTS: This report serves as notice that the facility must submit the following updated documents electronically within 30 days of this report: - Hazardous Materials Inventory - Site Map - Emergency Response Plan Training is stated to be conducted annually, please submit documentation within 30 days. The facility is responsible for identifying all hazardous materials, to include hazardous wastes, which are above disclosure [Truncated]

Eval Division: Orange County Environmental Health  
Eval Program: HMRRP  
Eval Source: CERS

Eval General Type: Other/Unknown  
Eval Date: 11-27-2018

Violations Found: No

Eval Type: Other, not routine, done by local agency

Eval Notes: The following documentation submitted to CERS on 11/26/2018 has been reviewed and ACCEPTED: - Business Activities - Business Owner/Operator Identification - Hazardous Materials Inventory - Site Map - Emergency Contingency Plan/Training Records Violations I632, I169, I239, and I736 have been corrected. There are no remaining outstanding violations for this facility. REMINDER: Please re-submit your 2019 HMBEP between January 1st G March 1st at <http://cers.calepa.ca.gov/>.

Eval Division: Orange County Environmental Health  
Eval Program: HMRRP  
Eval Source: CERS

**Coordinates:**

Site ID: 411580  
Facility Name: JOHNSON & TURNER PAINTING CO  
Env Int Type Code: HMBP  
Program ID: 10535491  
Coord Name: Not reported  
Ref Point Type Desc: Center of a facility or station.  
Latitude: 33.804120  
Longitude: -117.988600

**Affiliation:**

Map ID  
Direction  
Distance  
Elevation

MAP FINDINGS

Site

Database(s)

EDR ID Number  
EPA ID Number

**JOHNSON & TURNER PAINTING CO INC (Continued)**

**1000320808**

Affiliation Type Desc:	Environmental Contact
Entity Name:	jim Chester
Entity Title:	Not reported
Affiliation Address:	8241 Electric Ave.
Affiliation City:	Stanton
Affiliation State:	CA
Affiliation Country:	Not reported
Affiliation Zip:	90680
Affiliation Phone:	Not reported
Affiliation Type Desc:	Legal Owner
Entity Name:	JOHNSON & TURNER PAINTING CO
Entity Title:	Not reported
Affiliation Address:	8241 ELECTRIC AVE
Affiliation City:	STANTON
Affiliation State:	CA
Affiliation Country:	United States
Affiliation Zip:	90680
Affiliation Phone:	(714) 828-2828
Affiliation Type Desc:	Operator
Entity Name:	jim Chester
Entity Title:	Not reported
Affiliation Address:	Not reported
Affiliation City:	Not reported
Affiliation State:	Not reported
Affiliation Country:	Not reported
Affiliation Zip:	Not reported
Affiliation Phone:	(714) 828-8282
Affiliation Type Desc:	Parent Corporation
Entity Name:	JOHNSON & TURNER PAINTING CO
Entity Title:	Not reported
Affiliation Address:	Not reported
Affiliation City:	Not reported
Affiliation State:	Not reported
Affiliation Country:	Not reported
Affiliation Zip:	Not reported
Affiliation Phone:	Not reported
Affiliation Type Desc:	Document Preparer
Entity Name:	Michelle Bodwell
Entity Title:	Not reported
Affiliation Address:	Not reported
Affiliation City:	Not reported
Affiliation State:	Not reported
Affiliation Country:	Not reported
Affiliation Zip:	Not reported
Affiliation Phone:	Not reported
Affiliation Type Desc:	Facility Mailing Address
Entity Name:	Mailing Address
Entity Title:	Not reported
Affiliation Address:	8241 ELECTRIC AVE
Affiliation City:	STANTON
Affiliation State:	CA
Affiliation Country:	Not reported

Map ID  
Direction  
Distance  
Elevation

MAP FINDINGS

Site

Database(s)

EDR ID Number  
EPA ID Number

**JOHNSON & TURNER PAINTING CO INC (Continued)**

**1000320808**

Affiliation Zip: 90680  
Affiliation Phone: Not reported  
  
Affiliation Type Desc: CUPA District  
Entity Name: Orange County Env Health  
Entity Title: Not reported  
Affiliation Address: 1241 East Dyer RoadSuite 120  
Affiliation City: Santa Ana  
Affiliation State: CA  
Affiliation Country: Not reported  
Affiliation Zip: 92705-5611  
Affiliation Phone: (714) 433-6406  
  
Affiliation Type Desc: Identification Signer  
Entity Name: Michelle Bodwell  
Entity Title: Office Manager  
Affiliation Address: Not reported  
Affiliation City: Not reported  
Affiliation State: Not reported  
Affiliation Country: Not reported  
Affiliation Zip: Not reported  
Affiliation Phone: Not reported

**HWTS:**

Name: JOHNSON & TURNER PAINTING CO INC  
Address: 8241 ELECTRIC AVE  
Address 2: Not reported  
City,State,Zip: STANTON, CA 906800000  
EPA ID: CAD982011454  
Inactive Date: Not reported  
Create Date: 06/17/1988  
Last Act Date: 07/21/2020  
Mailing Name: Not reported  
Mailing Address: 8241 ELECTRIC AVE  
Mailing Address 2: Not reported  
Mailing City,State,Zip: STANTON, CA 906800000  
Owner Name: Not reported  
Owner Address: 8241 ELECTRIC AVENUE  
Owner Address 2: Not reported  
Owner City,State,Zip: STANTON, CA 906800000  
Contact Name: MICHELLE BODWELL  
Contact Address: 8241 ELECTRIC AVE  
Contact Address 2: Not reported  
City,State,Zip: STANTON, CA 90680

**NAICS:**

EPA ID: CAD982011454  
Create Date: 2002-03-14 16:36:26.000  
NAICS Code: 23521  
NAICS Description: Painting and Wall Covering Contractors  
Issued EPA ID Date: 1988-06-17 00:00:00  
Inactive Date: Not reported  
Facility Name: JOHNSON & TURNER PAINTING CO INC  
Facility Address: 8241 ELECTRIC AVE  
Facility Address 2: Not reported  
Facility City: STANTON



Map ID  
Direction  
Distance  
Elevation

MAP FINDINGS

Site

Database(s)

EDR ID Number  
EPA ID Number

**JOHNSON & TURNER PAINTING CO INC (Continued)**

**1000320808**

Facility County: Not reported  
Facility State: CA  
Facility Zip: 906800000

**AE452**

**CHEMMARK OF LONG BEACH  
8210 ELECTRIC AVE  
STANTON, CA 90680**

**SSTS 1009304250  
N/A**

**< 1/8  
1 ft.**

**Site 1 of 6 in cluster AE**

**Relative:  
Lower**

**SSTS:**

**Actual:  
65 ft.**

Name: CHEMMARK OF LONG BEACH  
Address: 8210 ELECTRIC AVE  
City,State,Zip: STANTON, CA 90680  
Report Year: 2002  
Registration Number: 074564CA001

**Pre 2016:**

Registration Number: 074564CA001  
Name: CHEMMARK OF LONG BEACH  
Address: 8210 ELECTRIC AVE  
Address 2: Not reported  
Country Code: Not reported  
Country: Not reported  
Contact Name: Not reported  
Contact Title: Not reported  
Contact Telephone: Not reported  
Contact Email: Not reported  
Product Name: HYPOCHLORITE  
Product Code: 1  
EPA Product Registration Number: 00772600024  
Product Type: 2  
Product Classification: 09  
Product Use: 2  
Market Type: 1  
Product Unit of Measure: Not reported  
Region: 09  
Zero Production: Not reported  
RUP: Not reported

Report Year: 2005  
Registration Number: 074564CA001

**Pre 2016:**

Registration Number: 074564CA001  
Name: CHEMMARK OF LONG BEACH  
Address: 8210 ELECTRIC AVE  
Address 2: Not reported  
Country Code: Not reported  
Country: Not reported  
Contact Name: Not reported  
Contact Title: Not reported  
Contact Telephone: Not reported  
Contact Email: Not reported  
Product Name: SODIUM HYPOCHLORITE  
Product Code: 0  
EPA Product Registration Number: 00772600024

Map ID  
Direction  
Distance  
Elevation

MAP FINDINGS

Site

Database(s)

EDR ID Number  
EPA ID Number

**CHEMMARK OF LONG BEACH (Continued)**

**1009304250**

Product Type: 2  
Product Classification: 09  
Product Use: 2  
Market Type: 1  
Product Unit of Measure: Not reported  
Region: Not reported  
Zero Production: Not reported  
RUP: Not reported

Report Year: Not reported  
Registration Number: 74564-CA-1

Report Year: 2008  
Registration Number: 074564-CA-001

**Pre 2016:**

Registration Number: 074564-CA-001  
Name: CHEMMARK OF LONG BEACH  
Address: 8210 ELECTRIC AVE  
Address 2: Not reported  
Country Code: Not reported  
Country: Not reported  
Contact Name: BILL MEAIRS/PRES KEITH CAREY/PARTNER P: 714-220-2436  
Contact Title: Not reported  
Contact Telephone: Not reported  
Contact Email: Not reported  
Product Name: KLOR 300 (REGISTERED 3-5-08)  
Product Code: Not reported  
EPA Product Registration Number: 74564-2  
Product Type: 2  
Product Classification: 20  
Product Use: Not reported  
Market Type: 1  
Product Unit of Measure: Not reported  
Region: 9  
Zero Production: No  
RUP: 2

Report Year: 2006  
Registration Number: 074564-CA-001

**Pre 2016:**

Registration Number: 074564-CA-001  
Name: CHEMMARK OF LONG BEACH  
Address: 8210 ELECTRIC AVE  
Address 2: Not reported  
Country Code: Not reported  
Country: Not reported  
Contact Name: Not reported  
Contact Title: Not reported  
Contact Telephone: Not reported  
Contact Email: Not reported  
Product Name: SODIUM HYPOCHLORITE  
Product Code: Not reported  
EPA Product Registration Number: 007726-00024  
Product Type: END-USE BLEND, FORMULATION, CONCENTRATE

Map ID  
Direction  
Distance  
Elevation

MAP FINDINGS

Site

Database(s)

EDR ID Number  
EPA ID Number

**CHEMMARK OF LONG BEACH (Continued)**

**1009304250**

Product Classification: DISINFECTANT, GERMICIDE, SANITIZER  
Product Use: ALL OTHER PRODUCTS  
Market Type: MARKETING IN UNITED STATES  
Product Unit of Measure: Not reported  
Region: Not reported  
Zero Production: Not reported  
RUP: Not reported

Report Year: 2009  
Registration Number: 074564-CA-001

**Pre 2016:**

Registration Number: 074564-CA-001  
Name: CHEMMARK OF LONG BEACH  
Address: 8210 ELECTRIC AVE  
Address 2: Not reported  
Country Code: Not reported  
Country: Not reported  
Contact Name: BILL MEAIRS/PRES KEITH CAREY/PARTNER P: 714-220-2436  
Contact Title: Not reported  
Contact Telephone: Not reported  
Contact Email: Not reported  
Product Name: KLOR 300 (REGISTERED 3-5-08)  
Product Code: Not reported  
EPA Product Registration Number: 74564-2  
Product Type: 2  
Product Classification: 21  
Product Use: Not reported  
Market Type: 1  
Product Unit of Measure: Not reported  
Region: Not reported  
Zero Production: No  
RUP: 2

Report Year: 2007  
Registration Number: 074564CA001

**Pre 2016:**

Registration Number: 074564CA001  
Name: CHEMMARK OF LONG BEACH  
Address: 8210 ELECTRIC AVE  
Address 2: Not reported  
Country Code: Not reported  
Country: Not reported  
Contact Name: Not reported  
Contact Title: Not reported  
Contact Telephone: Not reported  
Contact Email: Not reported  
Product Name: SODIUM HYPOCHLORITE  
Product Code: 1  
EPA Product Registration Number: 00772600024  
Product Type: 2  
Product Classification: 09  
Product Use: 2  
Market Type: 1  
Product Unit of Measure: Not reported

Map ID  
Direction  
Distance  
Elevation

MAP FINDINGS

Site

Database(s)

EDR ID Number  
EPA ID Number

**CHEMMARK OF LONG BEACH (Continued)**

**1009304250**

Region: 09  
Zero Production: Not reported  
RUP: Not reported

Report Year: 2003  
Registration Number: 074564CA001

Pre 2016:

Registration Number: 074564CA001  
Name: CHEMMARK OF LONG BEACH  
Address: 8210 ELECTRIC AVE  
Address 2: Not reported  
Country Code: Not reported  
Country: Not reported  
Contact Name: Not reported  
Contact Title: Not reported  
Contact Telephone: Not reported  
Contact Email: Not reported  
Product Name: SODIUM HYPOCHLORITE  
Product Code: 1  
EPA Product Registration Number: 00772600024  
Product Type: 2  
Product Classification: 09  
Product Use: 2  
Market Type: 1  
Product Unit of Measure: Not reported  
Region: 09  
Zero Production: Not reported  
RUP: Not reported

Report Year: 2004  
Registration Number: 074564CA001

Pre 2016:

Registration Number: 074564CA001  
Name: CHEMMARK OF LONG BEACH  
Address: 8210 ELECTRIC AVE  
Address 2: Not reported  
Country Code: Not reported  
Country: Not reported  
Contact Name: Not reported  
Contact Title: Not reported  
Contact Telephone: Not reported  
Contact Email: Not reported  
Product Name: SODIUM HYPOCHLORITE  
Product Code: 0  
EPA Product Registration Number: 100772600024  
Product Type: 2  
Product Classification: 09  
Product Use: 2  
Market Type: 1  
Product Unit of Measure: Not reported  
Region: Not reported  
Zero Production: Not reported  
RUP: Not reported

Map ID  
Direction  
Distance  
Elevation

MAP FINDINGS

Site

Database(s)

EDR ID Number  
EPA ID Number

**AE453** **CHEM-MARK OF LONG BEACH INC**  
**8210 ELECTRIC AV**  
**STANTON, CA 90680**  
**< 1/8**  
**1 ft.**

**NPDES** **S123517255**  
**CERS** **N/A**

**Site 2 of 6 in cluster AE**

**Relative:**  
**Lower**

**Actual:**  
**65 ft.**

**NPDES:**

Name: CHEM MARK OF LONG BEACH  
Address: 8210 ELECTRIC AVE  
City,State,Zip: STANTON, CA 90680  
Facility Status: Not reported  
NPDES Number: Not reported  
Region: Not reported  
Agency Number: Not reported  
Regulatory Measure ID: Not reported  
Place ID: Not reported  
Order Number: Not reported  
WDID: 8 30IN605901  
Regulatory Measure Type: Industrial  
Program Type: Not reported  
Adoption Date Of Regulatory Measure: Not reported  
Effective Date Of Regulatory Measure: Not reported  
Termination Date Of Regulatory Measure: Not reported  
Expiration Date Of Regulatory Measure: Not reported  
Discharge Address: Not reported  
Discharge Name: Not reported  
Discharge City: Not reported  
Discharge State: Not reported  
Discharge Zip: Not reported  
Status: NOI Required  
Status Date: 10/28/2019  
Operator Name: Chem Mark of Long Beach  
Operator Address: 8210 Electric Ave  
Operator City: Stanton  
Operator State: California  
Operator Zip: 90680

**CERS:**

Name: CHEM-MARK OF LONG BEACH INC  
Address: 8210 ELECTRIC AV  
City,State,Zip: STANTON, CA 90680  
Site ID: 410942  
CERS ID: 10549990  
CERS Description: Chemical Storage Facilities

**Violations:**

Site ID: 410942  
Site Name: CHEM-MARK OF LONG BEACH INC  
Violation Date: 01-14-2019  
Citation: HSC 6.95 25508.1(a)-(f) - California Health and Safety Code, Chapter 6.95, Section(s) 25508.1(a)-(f)  
Violation Description: Failure to electronically update business plan within 30 days of any one of the following events: A 100 percent or more increase in the quantity of a previously disclosed material. Any handling of a previously undisclosed hazardous materials at or above reportable quantities. A change of business address, business ownership, or business name. A substantial change in the handler's operations that requires modification to any portion of the business plan.  
Violation Notes: Returned to compliance on 03/14/2019. OBSERVATION: Electronic

Map ID  
Direction  
Distance  
Elevation

MAP FINDINGS

Site

Database(s)

EDR ID Number  
EPA ID Number

**CHEM-MARK OF LONG BEACH INC (Continued)**

**S123517255**

submission of the Hazardous Materials Chemical Inventory is not accurate and complete. CORRECTIVE ACTION: Business must update and re-submit the Hazardous Materials Inventory to reflect the current inventory to this Agency via the California Electronic Reporting System <http://cers.calepa.ca.gov/>. A follow-up inspection will be conducted in 30 days.

Violation Division: Orange County Environmental Health  
Violation Program: HMRRP  
Violation Source: CERS

Site ID: 410942  
Site Name: CHEM-MARK OF LONG BEACH INC  
Violation Date: 02-09-2016  
Citation: HSC 6.95 25508(a)(1) - California Health and Safety Code, Chapter 6.95, Section(s) 25508(a)(1)  
Violation Description: Failure to complete and electronically submit hazardous material inventory information for all reportable hazardous materials on site at or above reportable quantities.  
Violation Notes: Returned to compliance on 06/13/2017. An on site inspection was conducted: The following are needed: -- Add propane to disclosure (bottles) Bottles may be disclosed in gallons. -- Disclose the batch mixing vat with the common ingredients that may be in the batch in a given day. For example; Mixture of bleach, detergent and degreaser. To abate this violation please update disclosure.

Violation Division: Orange County Environmental Health  
Violation Program: HMRRP  
Violation Source: CERS

Site ID: 410942  
Site Name: CHEM-MARK OF LONG BEACH INC  
Violation Date: 10-16-2014  
Citation: HSC 6.95 25508(a)(1) - California Health and Safety Code, Chapter 6.95, Section(s) 25508(a)(1)  
Violation Description: Failure to complete and electronically submit hazardous material inventory information for all reportable hazardous materials on site at or above reportable quantities.  
Violation Notes: Returned to compliance on 06/26/2015.

Violation Division: Orange County Environmental Health  
Violation Program: HMRRP  
Violation Source: CERS

Site ID: 410942  
Site Name: CHEM-MARK OF LONG BEACH INC  
Violation Date: 01-14-2019  
Citation: HSC 6.95 25505(a)(4) - California Health and Safety Code, Chapter 6.95, Section(s) 25505(a)(4)  
Violation Description: Failure to provide initial and annual training to all employees in safety procedures in the event of a release or threatened release of a hazardous material or failure to document and maintain training records for a minimum of three years.  
Violation Notes: Returned to compliance on 02/07/2019. OBSERVATION: Employee training records were not available for review. All employees are required to be trained annually; new employees are required to be trained within 6 months. CORRECTIVE ACTION: Please provide training records for the Hazardous Materials Business Plan with the following information documented: topic of training, date, employee name, employee signature. Violation must be corrected immediately and documents must

Map ID  
Direction  
Distance  
Elevation

MAP FINDINGS

Site

Database(s)

EDR ID Number  
EPA ID Number

**CHEM-MARK OF LONG BEACH INC (Continued)**

**S123517255**

be submitted to this Agency within 30 days.  
Violation Division: Orange County Environmental Health  
Violation Program: HMRRP  
Violation Source: CERS

Site ID: 410942  
Site Name: CHEM-MARK OF LONG BEACH INC  
Violation Date: 01-14-2019  
Citation: HSC 6.95 25508(a)(1) - California Health and Safety Code, Chapter 6.95, Section(s) 25508(a)(1)  
Violation Description: Failure to complete and electronically submit a site map with all required content.  
Violation Notes: Returned to compliance on 02/07/2019. OBSERVATION: The site map must be updated to correctly identify all the required elements and reflect the current layout of the hazardous materials storage on site. CORRECTIVE ACTION: Please update map to include the 8190 Electric Ave address and re-submit to this Agency via the California Electronic Reporting System <http://cers.calepa.ca.gov/>. A follow-up inspection will be conducted in 30 days.

Violation Division: Orange County Environmental Health  
Violation Program: HMRRP  
Violation Source: CERS

Site ID: 410942  
Site Name: CHEM-MARK OF LONG BEACH INC  
Violation Date: 10-16-2014  
Citation: HSC 6.95 25508(d) - California Health and Safety Code, Chapter 6.95, Section(s) 25508(d)  
Violation Description: Failure to complete and/or electronically submit a business plan when storing/handling a hazardous material at or above reportable quantities.  
Violation Notes: Returned to compliance on 06/26/2015.

Violation Division: Orange County Environmental Health  
Violation Program: HMRRP  
Violation Source: CERS

Site ID: 410942  
Site Name: CHEM-MARK OF LONG BEACH INC  
Violation Date: 01-14-2019  
Citation: HSC 6.95 25508(a)(1) - California Health and Safety Code, Chapter 6.95, Section(s) 25508(a)(1)  
Violation Description: Failure to establish and electronically submit an adequate emergency response plan and procedures for a release or threatened release of a hazardous material.  
Violation Notes: Returned to compliance on 02/07/2019. OBSERVATION: The Emergency Response Plan is not available on site for review. Facility must establish and made available to all employees the Emergency Response Plan. CORRECTIVE ACTION: Business must submit the Emergency Response Plan to this Agency via the California Electronic Reporting System <http://cers.calepa.ca.gov/>. A follow-up inspection will be conducted in 30 days.

Violation Division: Orange County Environmental Health  
Violation Program: HMRRP  
Violation Source: CERS

Evaluation:  
Eval General Type: Compliance Evaluation Inspection

Map ID  
Direction  
Distance  
Elevation

MAP FINDINGS

Site

Database(s)

EDR ID Number  
EPA ID Number

**CHEM-MARK OF LONG BEACH INC (Continued)**

**S123517255**

Eval Date: 01-14-2019  
Violations Found: Yes  
Eval Type: Routine done by local agency  
Eval Notes: On site for routine hazardous materials and business emergency plan inspection. Consent to enter and inspect granted by Keith Carey. Observed the facility and inspected hazardous materials storage. The following materials were observed in amounts that meet or exceed the minimum volumes required for disclosure: - Acusol Wetting Agent - Bleach - Booster - BTC 2125M - Caustic Soda, liquid - Caustic Soda, solid - Degreaser - Dissolvine E-39 - Lime Remover - Mark 360 Wash - Norfox DF 1479 Defoamer - Norosperse 500 - Oxygen Bleach - Oven Cleaner - Power Clean Plus/Solid Performance - Propane - SB-Superwet 36 Surfactant Blend - SB-Surfactant BC-24 Rinse Additive & Defoamer - SB-Surfactant BC-28 Rinse Additive - Stainless Steel Polish Discussed moving inventory into one location with Mr. Carey. Will continue to review with both Mr. Carey and Bill Meairs, Owner. REQUIREMENT FOR ELECTRONIC SUBMITTAL OF HMBEP DOCUMENTS: This report serves as notice that [Truncated]

Eval Division: Orange County Environmental Health  
Eval Program: HMRRP  
Eval Source: CERS

Eval General Type: Other/Unknown  
Eval Date: 02-04-2019  
Violations Found: No  
Eval Type: Other, not routine, done by local agency  
Eval Notes: On site for a follow up hazardous materials inspection to assist business with CERS and follow up on outstanding violations. Reviewed site inventory and discussed required modifications/additions to site map. Provided guidance on completion of Emergency Response Plan. Mr. Meairs stated that he will submit to CERS by the end of the week.

Eval Division: Orange County Environmental Health  
Eval Program: HMRRP  
Eval Source: CERS

Eval General Type: Compliance Evaluation Inspection  
Eval Date: 02-09-2016  
Violations Found: Yes  
Eval Type: Routine done by local agency  
Eval Notes: On site to conduct hazardous materials chemical inventory and business emergency plan inspection this date, consent to enter, inspect and take photographs was given by bill Meairs (Owner/President) The HMBEP has been submitted through ---- esubmit The facility has the following hazardous materials that exceed the required disclosure quantities: Detergent Bleach Propane (Concentrates) SB sufature CBG 24, B028 and 36 ( 55 gallons of each) Note: Please review the maximum amount of each chemical that is onsite. Also review the average daily amount and revise it so that it reflects the amount of each chemical that is typically onsite. Reporting thresholds are 500 pounds of solid or 55 gallons of liquid or 200 cubic feet of gas.

Eval Division: Orange County Environmental Health  
Eval Program: HMRRP  
Eval Source: CERS

Eval General Type: Other/Unknown  
Eval Date: 02-14-2019  
Violations Found: No



Map ID  
Direction  
Distance  
Elevation

MAP FINDINGS

Site

Database(s)

EDR ID Number  
EPA ID Number

**CHEM-MARK OF LONG BEACH INC (Continued)**

**S123517255**

Eval Type:	Other, not routine, done by local agency
Eval Notes:	The following documentation submitted to CERS on 2/7/2019 has been reviewed and ACCEPTED: - Business Activities - Business Owner/Operator Identification - Site Map - Emergency Contingency Plan/Training Records Annual safety training records covering the Hazardous Materials Business Plan have also been received on 2/7/2019 for this site. Violations I239, I736, and I632 have been corrected. The following violation remains outstanding: - I336: Hazardous Material Business Plan was not updated within 30 days of the following changes: chemical inventory, change of address, ownership, or business name. Please make the following changes to your Hazardous Materials Inventory in CERS and re-submit immediately: - Remove the CAS Number in the G Chemical Identification and Physical PropertiesG section for the following mixtures: LIME REMOVER, SOLID PERFORMANCE, SB SUPERWET-36, OVEN AND GRILL CLEANER - HOT TANK: Remove the CAS Number and instead, fill out the [Truncated]
Eval Division:	Orange County Environmental Health
Eval Program:	HMRRP
Eval Source:	CERS
Eval General Type:	Other/Unknown
Eval Date:	03-14-2019
Violations Found:	No
Eval Type:	Other, not routine, done by local agency
Eval Notes:	The following documentation submitted to CERS on 3/14/2019 has been reviewed and ACCEPTED: - Business Activities - Business Owner/Operator Identification - Hazardous Materials Inventory - Site Map - Emergency Contingency Plan/Training Records Violations I336 has been corrected. There are no remaining outstanding violations for this facility. REMINDER: Please re-submit your HMBEP annually between January 1st G March 1st.
Eval Division:	Orange County Environmental Health
Eval Program:	HMRRP
Eval Source:	CERS
Eval General Type:	Other/Unknown
Eval Date:	04-02-2015
Violations Found:	No
Eval Type:	Other, not routine, done by local agency
Eval Notes:	Accepted Portal Renewal
Eval Division:	Orange County Environmental Health
Eval Program:	HMRRP
Eval Source:	CERS
Eval General Type:	Other/Unknown
Eval Date:	04-25-2016
Violations Found:	No
Eval Type:	Other, not routine, done by local agency
Eval Notes:	On site with Bill to add propane to chemical inventory. Facility had problems with Esubmit.
Eval Division:	Orange County Environmental Health
Eval Program:	HMRRP
Eval Source:	CERS
Eval General Type:	Other/Unknown
Eval Date:	05-11-2016
Violations Found:	No

Map ID  
Direction  
Distance  
Elevation

MAP FINDINGS

Site

Database(s)

EDR ID Number  
EPA ID Number

**CHEM-MARK OF LONG BEACH INC (Continued)**

**S123517255**

Eval Type: Other, not routine, done by local agency  
Eval Notes: Accepted submittal on this date. Esubmit  
Eval Division: Orange County Environmental Health  
Eval Program: HMRRP  
Eval Source: CERS

Eval General Type: Other/Unknown  
Eval Date: 05-12-2017  
Violations Found: No  
Eval Type: Other, not routine, done by local agency  
Eval Notes: Reviewed facility's CERS HMBP submission. All submittal elements were accepted.

Eval Division: Orange County Environmental Health  
Eval Program: HMRRP  
Eval Source: CERS

Eval General Type: Other/Unknown  
Eval Date: 06-26-2015  
Violations Found: No  
Eval Type: Other, not routine, done by local agency  
Eval Notes: Read/review pre 2015 HMBEP submission. Accepted pending review of the more recent submission.

Eval Division: Orange County Environmental Health  
Eval Program: HMRRP  
Eval Source: CERS

Eval General Type: Other/Unknown  
Eval Date: 10-16-2014  
Violations Found: Yes  
Eval Type: Other, not routine, done by local agency  
Eval Notes: Orange County Environmental Health as the Certified Unified Program Agency (OC CUPA) is the administrating agency for the Hazardous Materials Disclosure and Business Emergency Plan programs (HMD/BEP) previously administered by the Orange County Fire Authority. During the months of August and December of 2013, the OC CUPA sent out letters to regulated businesses requesting them to electronically submit their HMD/BEP forms. Electronic submission of these forms is a legal requirement. Failure to submit HMD/BEP forms is in violation of the California Health & Safety Code Chapter 6.95. According to our records there is no electronic submission for this facility. Please go to [www.esubmit.ocgov.com](http://www.esubmit.ocgov.com) to request a username and password and submit your HMD/BEP forms within the next 30 days. Businesses may also submit forms via the California Environmental Reporting System. Please verify that all owner information that is prepopulated on the E-Submit Portal is still [Truncated]

Eval Division: Orange County Environmental Health  
Eval Program: HMRRP  
Eval Source: CERS

**Affiliation:**

Affiliation Type Desc: CUPA District  
Entity Name: Orange County Env Health  
Entity Title: Not reported  
Affiliation Address: 1241 East Dyer Road Suite 120  
Affiliation City: Santa Ana  
Affiliation State: CA  
Affiliation Country: Not reported

Map ID  
Direction  
Distance  
Elevation

MAP FINDINGS

Site

Database(s)

EDR ID Number  
EPA ID Number

**CHEM-MARK OF LONG BEACH INC (Continued)**

**S123517255**

Affiliation Zip:	92705-5611
Affiliation Phone:	(714) 433-6406
Affiliation Type Desc:	Parent Corporation
Entity Name:	CHEM-MARK OF LONG BEACH INC
Entity Title:	Not reported
Affiliation Address:	Not reported
Affiliation City:	Not reported
Affiliation State:	Not reported
Affiliation Country:	Not reported
Affiliation Zip:	Not reported
Affiliation Phone:	Not reported
Affiliation Type Desc:	Identification Signer
Entity Name:	WILLIAM MEAIRS
Entity Title:	PRESIDENT
Affiliation Address:	Not reported
Affiliation City:	Not reported
Affiliation State:	Not reported
Affiliation Country:	Not reported
Affiliation Zip:	Not reported
Affiliation Phone:	Not reported
Affiliation Type Desc:	Operator
Entity Name:	Chem-Mark of Long Beach, Inc.
Entity Title:	Not reported
Affiliation Address:	Not reported
Affiliation City:	Not reported
Affiliation State:	Not reported
Affiliation Country:	Not reported
Affiliation Zip:	Not reported
Affiliation Phone:	(714) 220-2436
Affiliation Type Desc:	Document Preparer
Entity Name:	WILLIAM MEAIRS
Entity Title:	Not reported
Affiliation Address:	Not reported
Affiliation City:	Not reported
Affiliation State:	Not reported
Affiliation Country:	Not reported
Affiliation Zip:	Not reported
Affiliation Phone:	Not reported
Affiliation Type Desc:	Environmental Contact
Entity Name:	WILLIAM MEAIRS
Entity Title:	Not reported
Affiliation Address:	8210 ELECTRIC AVE
Affiliation City:	STANTON
Affiliation State:	CA
Affiliation Country:	Not reported
Affiliation Zip:	90680
Affiliation Phone:	Not reported
Affiliation Type Desc:	Facility Mailing Address
Entity Name:	Mailing Address
Entity Title:	Not reported
Affiliation Address:	8210 ELECTRIC AV

Map ID  
Direction  
Distance  
Elevation

MAP FINDINGS

Site

Database(s)

EDR ID Number  
EPA ID Number

**CHEM-MARK OF LONG BEACH INC (Continued)**

**S123517255**

Affiliation City: STANTON  
Affiliation State: CA  
Affiliation Country: Not reported  
Affiliation Zip: 90680  
Affiliation Phone: Not reported  
  
Affiliation Type Desc: Legal Owner  
Entity Name: CHEM-MARK OF LONG BEACH INC.  
Entity Title: Not reported  
Affiliation Address: 8210 ELECTRIC AV  
Affiliation City: STANTON  
Affiliation State: CA  
Affiliation Country: United States  
Affiliation Zip: 90680  
Affiliation Phone: (714) 220-2436

**AE454** **CHEMMARK OF LONG BEACH**  
**8210 ELECTRIC AVENUE**  
**STANTON, CA 90680**  
**< 1/8**  
**1 ft.**

**ECHO** **1026011041**  
**N/A**

**Site 3 of 6 in cluster AE**

**Relative:** ECHO:  
**Lower** Envid: 1026011041  
Registry ID: 110033192104  
**Actual:** DFR URL: <http://echo.epa.gov/detailed-facility-report?fid=110033192104>  
**65 ft.** Name: CHEMMARK OF LONG BEACH  
Address: 8210 ELECTRIC AVENUE  
City,State,Zip: STANTON, CA 90680

**AE455** **CHEMMARK OF LONG BEACH**  
**8210 ELECTRIC AVENUE**  
**STANTON, CA 90680**  
**< 1/8**  
**1 ft.**

**FINDS** **1010690799**  
**N/A**

**Site 4 of 6 in cluster AE**

**Relative:** FINDS:  
**Lower** Registry ID: 110033192104  
**Actual:**  
**65 ft.** Click Here:

**Environmental Interest/Information System:**

US National Pollutant Discharge Elimination System (NPDES) module of the Compliance Information System (ICIS) tracks surface water permits issued under the Clean Water Act. Under NPDES, all facilities that discharge pollutants from any point source into waters of the United States are required to obtain a permit. The permit will likely contain limits on what can be discharged, impose monitoring and reporting requirements, and include other provisions to ensure that the discharge does not adversely affect water quality.  
SSTS (Section Seven Tracking System ) evolved from the FIFRA and TSCA Enforcement System (FATES). SSTS tracks the registration of all pesticide-producing establishments and tracks annually the types and amounts of pesticides, active ingredients, and related devices that are produced, sold, or distributed each year.  
ICIS (Integrated Compliance Information System) is the Integrated

Map ID  
Direction  
Distance  
Elevation

MAP FINDINGS

Site

Database(s)

EDR ID Number  
EPA ID Number

**CHEMMARK OF LONG BEACH (Continued)**

**1010690799**

Compliance Information System and provides a database that, when complete, will contain integrated Enforcement and Compliance information across most of EPA's programs. The vision for ICIS is to replace EPA's independent databases that contain Enforcement data with a single repository for that information. Currently, ICIS contains all Federal Administrative and Judicial enforcement actions. This information is maintained in ICIS by EPA in the Regional offices and its Headquarters. A future release of ICIS will replace the Permit Compliance System (PCS) which supports the NPDES and will integrate that information with Federal actions already in the system. ICIS also has the capability to track other activities occurring in the Region that support Compliance and Enforcement programs. These include; Incident Tracking, Compliance Assistance, and Compliance Monitoring.

[Click this hyperlink](#) while viewing on your computer to access additional FINDS: detail in the EDR Site Report.

**Y456**  
**< 1/8**  
**1 ft.**

**CR ENGLAND & SONS INC**  
**8090 PACIFIC AVE**  
**STANTON, CA 90680**

**HAZNET**  
**HWTS**

**S112907168**  
**N/A**

**Site 8 of 9 in cluster Y**

**Relative:**  
**Higher**  
**Actual:**  
**68 ft.**

**HAZNET:**

Name:	CR ENGLAND & SONS INC
Address:	8090 PACIFIC AVE
Address 2:	Not reported
City,State,Zip:	STANTON, CA 906800000
Contact:	STEVE JAY-ROAD MGR
Telephone:	8005037005
Mailing Name:	Not reported
Mailing Address:	4701 W 2100 SOUTH
Year:	2000
Gepaid:	CAC002249345
TSD EPA ID:	CAD028409019
CA Waste Code:	223 - Unspecified oil-containing waste
Disposal Method:	H01 - Transfer Station
Tons:	1.75

**Additional Info:**

Year:	2000
Gen EPA ID:	CAC002249345
Shipment Date:	20000731
Creation Date:	9/25/2000 0:00:00
Receipt Date:	20000731
Manifest ID:	98482475
Trans EPA ID:	CAD082699562
Trans Name:	Not reported
Trans 2 EPA ID:	Not reported
Trans 2 Name:	Not reported
TSD EPA ID:	CAD028409019
Trans Name:	Not reported
TSD EPA ID:	CAD028409019
TSD EPA Alt Name:	Not reported
Waste Code Description:	223 - Unspecified oil-containing waste

Map ID  
Direction  
Distance  
Elevation

MAP FINDINGS

Site

Database(s)

EDR ID Number  
EPA ID Number

**CR ENGLAND & SONS INC (Continued)**

**S112907168**

RCRA Code: Not reported  
Meth Code: H01 - Transfer Station  
Quantity Tons: 1.75  
Waste Quantity: 3500  
Quantity Unit: P  
Additional Code 1: Not reported  
Additional Code 2: Not reported  
Additional Code 3: Not reported  
Additional Code 4: Not reported  
Additional Code 5: Not reported

**HWTS:**

Name: CR ENGLAND & SONS INC  
Address: 8090 PACIFIC AVE  
Address 2: Not reported  
City,State,Zip: STANTON, CA 906800000  
EPA ID: CAC002249345  
Inactive Date: 06/11/2001  
Create Date: 06/14/2000  
Last Act Date: 06/11/2001  
Mailing Name: Not reported  
Mailing Address: 4701 W 2100 SOUTH  
Mailing Address 2: Not reported  
Mailing City,State,Zip: SALT LAKE CITY, UT 841200000  
Owner Name: CR ENGLAND & SONS INC  
Owner Address: 4701 W 2100 SOUTH  
Owner Address 2: Not reported  
Owner City,State,Zip: SALT LAKE CITY, CA 841200000  
Contact Name: STEVE JAY-ROAD MGR  
Contact Address: 4701 W 2100 SOUTH  
Contact Address 2: Not reported  
City,State,Zip: SALT LAKE CITY, CA 841200000

**Q457**

**CUL A QUIP  
8237 MONROE AVE  
STANTON, CA 90680**

**< 1/8  
1 ft.**

**UST U003784250  
N/A**

**Site 51 of 51 in cluster Q**

**Relative:  
Higher**

**UST:**

**Actual:  
68 ft.**

Name: CUL A QUIP  
Address: 8237 MONROE AVE  
City,State,Zip: STANTON, CA 90680  
Facility ID: 7636  
Permitting Agency: ORANGE COUNTY  
Latitude: 33.80554  
Longitude: -117.98892

Map ID  
Direction  
Distance  
Elevation

MAP FINDINGS

Site

Database(s)

EDR ID Number  
EPA ID Number

**R458**  
**< 1/8**  
**1 ft.**  
**PARTS UNLIMITED**  
**10731 CHESTNUT**  
**STANTON, CA 90680**  
**Site 18 of 19 in cluster R**

**HAZNET**  
**HWTS**  
**S117309377**  
**N/A**

**Relative:**  
**Higher**  
**Actual:**  
**68 ft.**

HAZNET:  
Name: PARTS UNLIMITED  
Address: 10731 CHESTNUT  
Address 2: Not reported  
City,State,Zip: STANTON, CA 906800000  
Contact: INACT PER 96 VQ AD  
Telephone: --  
Mailing Name: Not reported  
Mailing Address: 10731 CHESTNUT  
  
Year: 2001  
Gepaid: CAD982048217  
TSD EPA ID: CAT000613893  
CA Waste Code: 134 - Aqueous solution with total organic residues less than 10 percent  
Disposal Method: H01 - Transfer Station  
Tons: 0.1218

Additional Info:

Year: 2001  
Gen EPA ID: CAD982048217  
  
Shipment Date: 20010131  
Creation Date: 4/9/2001 0:00:00  
Receipt Date: 20010205  
Manifest ID: 20357963  
Trans EPA ID: SCR000075150  
Trans Name: Not reported  
Trans 2 EPA ID: SCR000074591  
Trans 2 Name: Not reported  
TSD EPA ID: CAT000613893  
Trans Name: Not reported  
TSD EPA ID: Not reported  
TSD EPA Name: Not reported  
Waste Code Description: 134 - Aqueous solution with <10% total organic residues  
RCRA Code: D039  
Meth Code: H01 - Transfer Station  
Quantity Tons: 0.1218  
Waste Quantity: 29  
Quantity Unit: G  
Additional Code 1: Not reported  
Additional Code 2: Not reported  
Additional Code 3: Not reported  
Additional Code 4: Not reported  
Additional Code 5: Not reported

HWTS:

Name: PARTS UNLIMITED  
Address: 10731 CHESTNUT  
Address 2: Not reported  
City,State,Zip: STANTON, CA 906800000

Map ID  
Direction  
Distance  
Elevation

MAP FINDINGS

Site

Database(s)

EDR ID Number  
EPA ID Number

**PARTS UNLIMITED (Continued)**

**S117309377**

EPA ID: CAD982048217  
Inactive Date: 06/30/1996  
Create Date: 06/17/1988  
Last Act Date: 08/10/2004  
Mailing Name: Not reported  
Mailing Address: 10731 CHESTNUT  
Mailing Address 2: Not reported  
Mailing City,State,Zip: STANTON, CA 906800000  
Owner Name: --  
Owner Address: --  
Owner Address 2: Not reported  
Owner City,State,Zip: --, 99 --  
Contact Name: INACT PER 96 VQ AD  
Contact Address: --  
Contact Address 2: Not reported  
City,State,Zip: --, 99 --

Y459

**PEMCO ENGINEERS INC  
10762 CHESTNUT  
STANTON, CA 90680**

**RCRA NonGen / NLR  
FINDS  
ECHO**

**1000595443  
CAD983593799**

< 1/8  
1 ft.

**Site 9 of 9 in cluster Y**

**Relative:  
Higher  
Actual:  
68 ft.**

RCRA NonGen / NLR:  
Date Form Received by Agency: 1992-09-01 00:00:00.0  
Handler Name: PEMCO ENGINEERS INC  
Handler Address: 10762 CHESTNUT  
Handler City,State,Zip: STANTON, CA 90680  
EPA ID: CAD983593799  
Contact Name: OWEN FRANK  
Contact Address: 10762 CHESTNUT  
Contact City,State,Zip: STANTON, CA 90680  
Contact Telephone: 714-826-4910  
Contact Fax: Not reported  
Contact Email: Not reported  
Contact Title: Not reported  
EPA Region: 09  
Land Type: Other  
Federal Waste Generator Description: Not a generator, verified  
Non-Notifier: Not reported  
Biennial Report Cycle: Not reported  
Accessibility: Not reported  
Active Site Indicator: Not reported  
State District Owner: CA  
State District: 4  
Mailing Address: 10762 CHESTNUT  
Mailing City,State,Zip: STANTON, CA 90680  
Owner Name: PRECISION STANDARD INC  
Owner Type: Private  
Operator Name: NOT REQUIRED  
Operator Type: Private  
Short-Term Generator Activity: No  
Importer Activity: No  
Mixed Waste Generator: No  
Transporter Activity: No  
Transfer Facility Activity: No  
Recycler Activity with Storage: No  
Small Quantity On-Site Burner Exemption: No



Map ID  
Direction  
Distance  
Elevation

MAP FINDINGS

Site

Database(s)

EDR ID Number  
EPA ID Number

**PEMCO ENGINEERS INC (Continued)**

**1000595443**

Smelting Melting and Refining Furnace Exemption:	No
Underground Injection Control:	No
Off-Site Waste Receipt:	No
Universal Waste Indicator:	No
Universal Waste Destination Facility:	No
Federal Universal Waste:	No
Active Site Fed-Reg Treatment Storage and Disposal Facility:	Not reported
Active Site Converter Treatment storage and Disposal Facility:	Not reported
Active Site State-Reg Treatment Storage and Disposal Facility:	Not reported
Active Site State-Reg Handler:	---
Federal Facility Indicator:	Not reported
Hazardous Secondary Material Indicator:	NN
Sub-Part K Indicator:	Not reported
Commercial TSD Indicator:	No
Treatment Storage and Disposal Type:	Not reported
2018 GPRA Permit Baseline:	Not on the Baseline
2018 GPRA Renewals Baseline:	Not on the Baseline
Permit Renewals Workload Universe:	Not reported
Permit Workload Universe:	Not reported
Permit Progress Universe:	Not reported
Post-Closure Workload Universe:	Not reported
Closure Workload Universe:	Not reported
202 GPRA Corrective Action Baseline:	No
Corrective Action Workload Universe:	No
Subject to Corrective Action Universe:	No
Non-TSDFs Where RCRA CA has Been Imposed Universe:	No
TSDFs Potentially Subject to CA Under 3004 (u)/(v) Universe:	No
TSDFs Only Subject to CA under Discretionary Auth Universe:	No
Corrective Action Priority Ranking:	No NCAPS ranking
Environmental Control Indicator:	No
Institutional Control Indicator:	No
Human Exposure Controls Indicator:	N/A
Groundwater Controls Indicator:	N/A
Operating TSDF Universe:	Not reported
Full Enforcement Universe:	Not reported
Significant Non-Complier Universe:	No
Unaddressed Significant Non-Complier Universe:	No
Addressed Significant Non-Complier Universe:	No
Significant Non-Complier With a Compliance Schedule Universe:	No
Financial Assurance Required:	Not reported
Handler Date of Last Change:	2002-06-27 03:35:26.0
Recognized Trader-Importer:	No
Recognized Trader-Exporter:	No
Importer of Spent Lead Acid Batteries:	No
Exporter of Spent Lead Acid Batteries:	No
Recycler Activity Without Storage:	Not reported
Manifest Broker:	Not reported
Sub-Part P Indicator:	No

**Handler - Owner Operator:**

Owner/Operator Indicator:	Owner
Owner/Operator Name:	PRECISION STANDARD INC
Legal Status:	Private
Date Became Current:	Not reported
Date Ended Current:	Not reported
Owner/Operator Address:	NOT REQUIRED

Map ID  
Direction  
Distance  
Elevation

MAP FINDINGS

Site

Database(s)

EDR ID Number  
EPA ID Number

**PEMCO ENGINEERS INC (Continued)**

**1000595443**

Owner/Operator City,State,Zip: NOT REQUIRED, ME 99999  
Owner/Operator Telephone: 415-555-1212  
Owner/Operator Telephone Ext: Not reported  
Owner/Operator Fax: Not reported  
Owner/Operator Email: Not reported

Owner/Operator Indicator: Operator  
Owner/Operator Name: NOT REQUIRED  
Legal Status: Private  
Date Became Current: Not reported  
Date Ended Current: Not reported  
Owner/Operator Address: NOT REQUIRED  
Owner/Operator City,State,Zip: NOT REQUIRED, ME 99999  
Owner/Operator Telephone: 415-555-1212  
Owner/Operator Telephone Ext: Not reported  
Owner/Operator Fax: Not reported  
Owner/Operator Email: Not reported

Historic Generators:  
Receive Date: 1992-09-01 00:00:00.0  
Handler Name: PEMCO ENGINEERS INC  
Federal Waste Generator Description: Not a generator, verified  
State District Owner: CA  
Large Quantity Handler of Universal Waste: No  
Recognized Trader Importer: No  
Recognized Trader Exporter: No  
Spent Lead Acid Battery Importer: No  
Spent Lead Acid Battery Exporter: No  
Current Record: Yes  
Non Storage Recycler Activity: Not reported  
Electronic Manifest Broker: Not reported

List of NAICS Codes and Descriptions:  
NAICS Code: 333924  
NAICS Description: INDUSTRIAL TRUCK, TRACTOR, TRAILER, AND STACKER MACHINERY  
MANUFACTURING

Facility Has Received Notices of Violations:  
Violations: No Violations Found

Evaluation Action Summary:  
Evaluations: No Evaluations Found

FINDS:  
Registry ID: 110002852039

[Click Here:](#)

Environmental Interest/Information System:  
RCRAInfo is a national information system that supports the Resource Conservation and Recovery Act (RCRA) program through the tracking of events and activities related to facilities that generate, transport, and treat, store, or dispose of hazardous waste. RCRAInfo allows RCRA program staff to track the notification, permit, compliance, and

Map ID  
Direction  
Distance  
Elevation

MAP FINDINGS

Site

Database(s)

EDR ID Number  
EPA ID Number

**PEMCO ENGINEERS INC (Continued)**

**1000595443**

corrective action activities required under RCRA.

[Click this hyperlink](#) while viewing on your computer to access additional FINDS: detail in the EDR Site Report.

**ECHO:**

Envid: 1000595443  
Registry ID: 110002852039  
DFR URL: <http://echo.epa.gov/detailed-facility-report?fid=110002852039>  
Name: PEMCO ENGINEERS INC  
Address: 10762 CHESTNUT  
City,State,Zip: STANTON, CA 90680

**M460**

**MAHOOD'S AUTO BODY  
8354 STANDUSTRIAL  
STANTON, CA 90680**

**RCRA-SQG  
FINDS  
ECHO**

**1000339901  
CAD980891428**

**< 1/8  
1 ft.**

**Site 40 of 40 in cluster M**

**Relative:  
Higher**

**Actual:  
72 ft.**

**RCRA-SQG:**

Date Form Received by Agency: 1996-09-01 00:00:00.0  
Handler Name: MAHOOD'S AUTO BODY  
Handler Address: 8354 STANDUSTRIAL  
Handler City,State,Zip: STANTON, CA 90680  
EPA ID: CAD980891428  
Contact Name: Not reported  
Contact Address: Not reported  
Contact City,State,Zip: Not reported  
Contact Telephone: Not reported  
Contact Fax: Not reported  
Contact Email: Not reported  
Contact Title: Not reported  
EPA Region: 09  
Land Type: Not reported  
Federal Waste Generator Description: Small Quantity Generator  
Non-Notifier: Not reported  
Biennial Report Cycle: Not reported  
Accessibility: Not reported  
Active Site Indicator: Handler Activities  
State District Owner: CA  
State District: 4  
Mailing Address: STANDUSTRIAL  
Mailing City,State,Zip: STANTON, CA 90680  
Owner Name: NOT REQUIRED  
Owner Type: Private  
Operator Name: NOT REQUIRED  
Operator Type: Private  
Short-Term Generator Activity: No  
Importer Activity: No  
Mixed Waste Generator: No  
Transporter Activity: No  
Transfer Facility Activity: No  
Recycler Activity with Storage: No  
Small Quantity On-Site Burner Exemption: No  
Smelting Melting and Refining Furnace Exemption: No  
Underground Injection Control: No  
Off-Site Waste Receipt: No  
Universal Waste Indicator: No

Map ID  
Direction  
Distance  
Elevation

MAP FINDINGS

Site

Database(s)

EDR ID Number  
EPA ID Number

**MAHOOD'S AUTO BODY (Continued)**

**1000339901**

Universal Waste Destination Facility:	No
Federal Universal Waste:	No
Active Site Fed-Reg Treatment Storage and Disposal Facility:	Not reported
Active Site Converter Treatment storage and Disposal Facility:	Not reported
Active Site State-Reg Treatment Storage and Disposal Facility:	Not reported
Active Site State-Reg Handler:	---
Federal Facility Indicator:	Not reported
Hazardous Secondary Material Indicator:	NN
Sub-Part K Indicator:	Not reported
Commercial TSD Indicator:	No
Treatment Storage and Disposal Type:	Not reported
2018 GPRA Permit Baseline:	Not on the Baseline
2018 GPRA Renewals Baseline:	Not on the Baseline
Permit Renewals Workload Universe:	Not reported
Permit Workload Universe:	Not reported
Permit Progress Universe:	Not reported
Post-Closure Workload Universe:	Not reported
Closure Workload Universe:	Not reported
202 GPRA Corrective Action Baseline:	No
Corrective Action Workload Universe:	No
Subject to Corrective Action Universe:	No
Non-TSDFs Where RCRA CA has Been Imposed Universe:	No
TSDFs Potentially Subject to CA Under 3004 (u)/(v) Universe:	No
TSDFs Only Subject to CA under Discretionary Auth Universe:	No
Corrective Action Priority Ranking:	No NCAPS ranking
Environmental Control Indicator:	No
Institutional Control Indicator:	No
Human Exposure Controls Indicator:	N/A
Groundwater Controls Indicator:	N/A
Operating TSDF Universe:	Not reported
Full Enforcement Universe:	Not reported
Significant Non-Complier Universe:	No
Unaddressed Significant Non-Complier Universe:	No
Addressed Significant Non-Complier Universe:	No
Significant Non-Complier With a Compliance Schedule Universe:	No
Financial Assurance Required:	Not reported
Handler Date of Last Change:	2000-09-15 17:29:25.0
Recognized Trader-Importer:	No
Recognized Trader-Exporter:	No
Importer of Spent Lead Acid Batteries:	No
Exporter of Spent Lead Acid Batteries:	No
Recycler Activity Without Storage:	Not reported
Manifest Broker:	Not reported
Sub-Part P Indicator:	No

**Handler - Owner Operator:**

Owner/Operator Indicator:	Operator
Owner/Operator Name:	NOT REQUIRED
Legal Status:	Private
Date Became Current:	Not reported
Date Ended Current:	Not reported
Owner/Operator Address:	NOT REQUIRED
Owner/Operator City,State,Zip:	NOT REQUIRED, ME 99999
Owner/Operator Telephone:	415-555-1212
Owner/Operator Telephone Ext:	Not reported
Owner/Operator Fax:	Not reported

Map ID  
Direction  
Distance  
Elevation

MAP FINDINGS

Site

Database(s)

EDR ID Number  
EPA ID Number

**MAHOOD'S AUTO BODY (Continued)**

**1000339901**

Owner/Operator Email:	Not reported
Owner/Operator Indicator:	Owner
Owner/Operator Name:	NOT REQUIRED
Legal Status:	Private
Date Became Current:	Not reported
Date Ended Current:	Not reported
Owner/Operator Address:	NOT REQUIRED
Owner/Operator City, State, Zip:	NOT REQUIRED, ME 99999
Owner/Operator Telephone:	415-555-1212
Owner/Operator Telephone Ext:	Not reported
Owner/Operator Fax:	Not reported
Owner/Operator Email:	Not reported

Historic Generators:	
Receive Date:	1996-09-01 00:00:00.0
Handler Name:	MAHOOD'S AUTO BODY
Federal Waste Generator Description:	Small Quantity Generator
State District Owner:	CA
Large Quantity Handler of Universal Waste:	No
Recognized Trader Importer:	No
Recognized Trader Exporter:	No
Spent Lead Acid Battery Importer:	No
Spent Lead Acid Battery Exporter:	No
Current Record:	Yes
Non Storage Recycler Activity:	Not reported
Electronic Manifest Broker:	Not reported

List of NAICS Codes and Descriptions:	
NAICS Codes:	No NAICS Codes Found

Facility Has Received Notices of Violations:	
Violations:	No Violations Found

Evaluation Action Summary:	
Evaluations:	No Evaluations Found

FINDS:  
Registry ID: 110002676033

Click Here:

Environmental Interest/Information System:

RCRAInfo is a national information system that supports the Resource Conservation and Recovery Act (RCRA) program through the tracking of events and activities related to facilities that generate, transport, and treat, store, or dispose of hazardous waste. RCRAInfo allows RCRA program staff to track the notification, permit, compliance, and corrective action activities required under RCRA.

[Click this hyperlink](#) while viewing on your computer to access additional FINDS: detail in the EDR Site Report.

ECHO:  
Envid: 1000339901

Map ID  
Direction  
Distance  
Elevation

MAP FINDINGS

Site

Database(s)

EDR ID Number  
EPA ID Number

**MAHOOD'S AUTO BODY (Continued)**

**1000339901**

Registry ID: 110002676033  
DFR URL: <http://echo.epa.gov/detailed-facility-report?fid=110002676033>  
Name: MAHOOD'S AUTO BODY  
Address: 8354 STANDUSTRIAL  
City,State,Zip: STANTON, CA 90680

**R461 THOROUGHbred OFFSHORE TOOLING**  
**10732 CHESTNUT AV**  
**< 1/8 STANTON, CA, CA 90680**  
**1 ft.**

**EMI S106841070**  
**N/A**

**Site 19 of 19 in cluster R**

**Relative:** EMI:  
**Higher** Name: THOROUGHbred OFFSHORE TOOLING  
Address: 10732 CHESTNUT AV  
**Actual:** City,State,Zip: STANTON, CA, CA 90680  
**68 ft.** Year: 1987  
County Code: 30  
Air Basin: SC  
Facility ID: 55592  
Air District Name: SC  
SIC Code: 3479  
Air District Name: SOUTH COAST AQMD  
Community Health Air Pollution Info System: Not reported  
Consolidated Emission Reporting Rule: Not reported  
Total Organic Hydrocarbon Gases Tons/Yr: 1  
Reactive Organic Gases Tons/Yr: 1  
Carbon Monoxide Emissions Tons/Yr: 0  
NOX - Oxides of Nitrogen Tons/Yr: 0  
SOX - Oxides of Sulphur Tons/Yr: 0  
Particulate Matter Tons/Yr: 0  
Part. Matter 10 Micrometers and Smlr Tons/Yr: 0

**AF462 MARTINIC ENGINEERING**  
**10932 CHESTNUT AVE**  
**< 1/8 STANTON, CA 90680**  
**1 ft.**

**HAZNET S123762964**  
**HWTS N/A**

**Site 1 of 24 in cluster AF**

**Relative:** HAZNET:  
**Lower** Name: MARTINIC ENGINEERING  
Address: 10932 CHESTNUT AVE  
**Actual:** Address 2: Not reported  
**67 ft.** City,State,Zip: STANTON, CA 906800000  
Contact: INACTIVE/VALID #CAD982328940  
Telephone: --  
Mailing Name: Not reported  
Mailing Address: 10932 CHESTNUT AVE  
  
Year: 1989  
Gepaid: CAL000000834  
TSD EPA ID: CAD980884183  
CA Waste Code: 181 - Other inorganic solid waste  
Disposal Method: H01 - Transfer Station  
Tons: 3

Map ID  
Direction  
Distance  
Elevation

MAP FINDINGS

Site

Database(s)

EDR ID Number  
EPA ID Number

**MARTINIC ENGINEERING (Continued)**

**S123762964**

**HWTS:**

Name: MARTINIC ENGINEERING  
Address: 10932 CHESTNUT AVE  
Address 2: Not reported  
City,State,Zip: STANTON, CA 906800000  
EPA ID: CAL000000834  
Inactive Date: 01/01/1995  
Create Date: 11/14/1989  
Last Act Date: 07/24/2001  
Mailing Name: Not reported  
Mailing Address: 10932 CHESTNUT AVE  
Mailing Address 2: Not reported  
Mailing City,State,Zip: STANTON, CA 906800000  
Owner Name: --  
Owner Address: --  
Owner Address 2: Not reported  
Owner City,State,Zip: --, 99 --  
Contact Name: INACTIVE/VALID #CAD982328940  
Contact Address: PER SURVEY  
Contact Address 2: Not reported  
City,State,Zip: --, 99 --

**AG463**

**ABEL CONCRETE  
8251 KATELLA  
STANTON, CA**

**RGA LUST**

**S114568210  
N/A**

**< 1/8  
1 ft.**

**Site 1 of 7 in cluster AG**

**Relative:  
Lower**

**RGA LUST:**

**Actual:  
64 ft.**

Name: ABEL CONCRETE  
Address: 8251 KATELLA  
City: STANTON  
State: STANTON  
2012 ABEL CONCRETE 8251 KATELLA  
Name: ABEL CONCRETE  
Address: 8251 KATELLA  
City: STANTON  
State: STANTON  
2011 ABEL CONCRETE 8251 KATELLA  
Name: ABEL CONCRETE  
Address: 8251 KATELLA  
City: STANTON  
State: STANTON  
2010 ABEL CONCRETE 8251 KATELLA  
Name: ABEL CONCRETE  
Address: 8251 KATELLA  
City: STANTON  
State: STANTON  
2009 ABEL CONCRETE 8251 KATELLA  
Name: ABEL CONCRETE  
Address: 8251 KATELLA  
City: STANTON  
State: STANTON  
2008 ABEL CONCRETE 8251 KATELLA  
Name: ABEL CONCRETE  
Address: 8251 KATELLA  
City: STANTON

Map ID  
Direction  
Distance  
Elevation

MAP FINDINGS

Site

Database(s)

EDR ID Number  
EPA ID Number

**ABEL CONCRETE (Continued)**

**S114568210**

State: STANTON  
2007 ABEL CONCRETE 8251 KATELLA  
Name: ABEL CONCRETE  
Address: 8251 KATELLA  
City: STANTON  
State: STANTON  
2006 ABEL CONCRETE 8251 KATELLA  
Name: ABEL CONCRETE  
Address: 8251 KATELLA  
City: STANTON  
State: STANTON  
2005 ABEL CONCRETE 8251 KATELLA

**AH464**

**GERMAN CAR SVC  
8210 KATTELA UNIT I  
STANTON, CA 90680**

**RCRA-SQG  
FINDS  
ECHO**

**1000295504  
CAD981682974**

**< 1/8  
1 ft.**

**Site 1 of 21 in cluster AH**

**Relative:  
Lower**

**RCRA-SQG:**

**Actual:  
66 ft.**

Date Form Received by Agency: 1986-10-16 00:00:00.0  
Handler Name: GERMAN CAR SVC  
Handler Address: 8210 KATTELA UNIT I  
Handler City,State,Zip: STANTON, CA 90680  
EPA ID: CAD981682974  
Contact Name: ENVIRONMENTAL MANAGER  
Contact Address: 8210 KATTELA UNIT I  
Contact City,State,Zip: STANTON, CA 90680  
Contact Telephone: 714-897-6385  
Contact Fax: Not reported  
Contact Email: Not reported  
Contact Title: Not reported  
EPA Region: 09  
Land Type: Not reported  
Federal Waste Generator Description: Small Quantity Generator  
Non-Notifier: Not reported  
Biennial Report Cycle: Not reported  
Accessibility: Not reported  
Active Site Indicator: Handler Activities  
State District Owner: CA  
State District: 4  
Mailing Address: KATTELA UNIT I  
Mailing City,State,Zip: STANTON, CA 90680  
Owner Name: TAYSEER ABDO  
Owner Type: Private  
Operator Name: NOT REQUIRED  
Operator Type: Private  
Short-Term Generator Activity: No  
Importer Activity: No  
Mixed Waste Generator: No  
Transporter Activity: No  
Transfer Facility Activity: No  
Recycler Activity with Storage: No  
Small Quantity On-Site Burner Exemption: No  
Smelting Melting and Refining Furnace Exemption: No  
Underground Injection Control: No  
Off-Site Waste Receipt: No  
Universal Waste Indicator: No



Map ID  
Direction  
Distance  
Elevation

MAP FINDINGS

Site

Database(s)

EDR ID Number  
EPA ID Number

**GERMAN CAR SVC (Continued)**

**1000295504**

Universal Waste Destination Facility:	No
Federal Universal Waste:	No
Active Site Fed-Reg Treatment Storage and Disposal Facility:	Not reported
Active Site Converter Treatment storage and Disposal Facility:	Not reported
Active Site State-Reg Treatment Storage and Disposal Facility:	Not reported
Active Site State-Reg Handler:	---
Federal Facility Indicator:	Not reported
Hazardous Secondary Material Indicator:	NN
Sub-Part K Indicator:	Not reported
Commercial TSD Indicator:	No
Treatment Storage and Disposal Type:	Not reported
2018 GPRA Permit Baseline:	Not on the Baseline
2018 GPRA Renewals Baseline:	Not on the Baseline
Permit Renewals Workload Universe:	Not reported
Permit Workload Universe:	Not reported
Permit Progress Universe:	Not reported
Post-Closure Workload Universe:	Not reported
Closure Workload Universe:	Not reported
202 GPRA Corrective Action Baseline:	No
Corrective Action Workload Universe:	No
Subject to Corrective Action Universe:	No
Non-TSDFs Where RCRA CA has Been Imposed Universe:	No
TSDFs Potentially Subject to CA Under 3004 (u)/(v) Universe:	No
TSDFs Only Subject to CA under Discretionary Auth Universe:	No
Corrective Action Priority Ranking:	No NCAPS ranking
Environmental Control Indicator:	No
Institutional Control Indicator:	No
Human Exposure Controls Indicator:	N/A
Groundwater Controls Indicator:	N/A
Operating TSDF Universe:	Not reported
Full Enforcement Universe:	Not reported
Significant Non-Complier Universe:	No
Unaddressed Significant Non-Complier Universe:	No
Addressed Significant Non-Complier Universe:	No
Significant Non-Complier With a Compliance Schedule Universe:	No
Financial Assurance Required:	Not reported
Handler Date of Last Change:	2000-09-15 17:29:55.0
Recognized Trader-Importer:	No
Recognized Trader-Exporter:	No
Importer of Spent Lead Acid Batteries:	No
Exporter of Spent Lead Acid Batteries:	No
Recycler Activity Without Storage:	Not reported
Manifest Broker:	Not reported
Sub-Part P Indicator:	No

**Handler - Owner Operator:**

Owner/Operator Indicator:	Owner
Owner/Operator Name:	TAYSEER ABDO
Legal Status:	Private
Date Became Current:	Not reported
Date Ended Current:	Not reported
Owner/Operator Address:	NOT REQUIRED
Owner/Operator City,State,Zip:	NOT REQUIRED, ME 99999
Owner/Operator Telephone:	415-555-1212
Owner/Operator Telephone Ext:	Not reported
Owner/Operator Fax:	Not reported

Map ID  
Direction  
Distance  
Elevation

MAP FINDINGS

Site

Database(s)

EDR ID Number  
EPA ID Number

**GERMAN CAR SVC (Continued)**

**1000295504**

Owner/Operator Email:	Not reported
Owner/Operator Indicator:	Operator
Owner/Operator Name:	NOT REQUIRED
Legal Status:	Private
Date Became Current:	Not reported
Date Ended Current:	Not reported
Owner/Operator Address:	NOT REQUIRED
Owner/Operator City, State, Zip:	NOT REQUIRED, ME 99999
Owner/Operator Telephone:	415-555-1212
Owner/Operator Telephone Ext:	Not reported
Owner/Operator Fax:	Not reported
Owner/Operator Email:	Not reported

Historic Generators:	
Receive Date:	1986-10-16 00:00:00.0
Handler Name:	GERMAN CAR SVC
Federal Waste Generator Description:	Small Quantity Generator
State District Owner:	CA
Large Quantity Handler of Universal Waste:	No
Recognized Trader Importer:	No
Recognized Trader Exporter:	No
Spent Lead Acid Battery Importer:	No
Spent Lead Acid Battery Exporter:	No
Current Record:	Yes
Non Storage Recycler Activity:	Not reported
Electronic Manifest Broker:	Not reported

List of NAICS Codes and Descriptions:	
NAICS Codes:	No NAICS Codes Found

Facility Has Received Notices of Violations:	
Violations:	No Violations Found

Evaluation Action Summary:	
Evaluations:	No Evaluations Found

FINDS:  
Registry ID: 110002750826

Click Here:

Environmental Interest/Information System:

RCRAInfo is a national information system that supports the Resource Conservation and Recovery Act (RCRA) program through the tracking of events and activities related to facilities that generate, transport, and treat, store, or dispose of hazardous waste. RCRAInfo allows RCRA program staff to track the notification, permit, compliance, and corrective action activities required under RCRA.

[Click this hyperlink](#) while viewing on your computer to access additional FINDS: detail in the EDR Site Report.

ECHO:  
Envid: 1000295504

Map ID  
Direction  
Distance  
Elevation

MAP FINDINGS

Site

Database(s)

EDR ID Number  
EPA ID Number

**GERMAN CAR SVC (Continued)**

**1000295504**

Registry ID: 110002750826  
DFR URL: <http://echo.epa.gov/detailed-facility-report?fid=110002750826>  
Name: GERMAN CAR SVC  
Address: 8210 KATTELA UNIT I  
City,State,Zip: STANTON, CA 90680

**AH465**

**ELF ELECTRONICS  
8210 W KATELLA STE I  
STANTON, CA 90680**

**HAZNET  
HWTS**

**S113067960  
N/A**

**< 1/8  
1 ft.**

**Site 2 of 21 in cluster AH**

**Relative:  
Lower**

**HAZNET:**

**Actual:  
66 ft.**

Name: ELF ELECTRONICS  
Address: 8210 W KATELLA STE I  
Address 2: Not reported  
City,State,Zip: STANTON, CA 906800000  
Contact: HEUNG CHOI/OWNER  
Telephone: 7143799779  
Mailing Name: Not reported  
Mailing Address: 8210 KATELLA AVE STE I  
  
Year: 1997  
Gepaid: CAL000120857  
TSD EPA ID: CAL000024110  
CA Waste Code: 181 - Other inorganic solid waste  
Disposal Method: R01 - Recycler  
Tons: 0.2  
  
Year: 1996  
Gepaid: CAL000120857  
TSD EPA ID: HAHQ36034376  
CA Waste Code: 181 - Other inorganic solid waste  
Disposal Method: R01 - Recycler  
Tons: 0.8205  
  
Year: 1995  
Gepaid: CAL000120857  
TSD EPA ID: CAL000024110  
CA Waste Code: 181 - Other inorganic solid waste  
Disposal Method: R01 - Recycler  
Tons: 0.553

**Additional Info:**

Year: 1996  
Gen EPA ID: CAL000120857

Shipment Date: 19960125  
Creation Date: 10/9/1996 0:00:00  
Receipt Date: 19960125  
Manifest ID: 93726973  
Trans EPA ID: CAL000024110  
Trans Name: Not reported  
Trans 2 EPA ID: Not reported  
Trans 2 Name: Not reported  
TSDF EPA ID: CAL000024110

Map ID  
Direction  
Distance  
Elevation

MAP FINDINGS

Site

Database(s)

EDR ID Number  
EPA ID Number

**ELF ELECTRONICS (Continued)**

**S113067960**

Trans Name: Not reported  
TSDF Alt EPA ID: HAHQ36034376  
TSDF Alt Name: Not reported  
Waste Code Description: 181 - Other inorganic solid waste Organics  
RCRA Code: Not reported  
Meth Code: R01 - Recycler  
Quantity Tons: 0.8205  
Waste Quantity: 1641  
Quantity Unit: P  
Additional Code 1: Not reported  
Additional Code 2: Not reported  
Additional Code 3: Not reported  
Additional Code 4: Not reported  
Additional Code 5: Not reported

**Additional Info:**

Year: 1997  
Gen EPA ID: CAL000120857

Shipment Date: 19970725  
Creation Date: 12/4/1997 0:00:00  
Receipt Date: 19970725  
Manifest ID: 93727129  
Trans EPA ID: CAL000024110  
Trans Name: Not reported  
Trans 2 EPA ID: Not reported  
Trans 2 Name: Not reported  
TSDF EPA ID: CAL000024110  
Trans Name: Not reported  
TSDF Alt EPA ID: Not reported  
TSDF Alt Name: Not reported  
Waste Code Description: 181 - Other inorganic solid waste Organics  
RCRA Code: D008  
Meth Code: R01 - Recycler  
Quantity Tons: 0.2  
Waste Quantity: 400  
Quantity Unit: P  
Additional Code 1: Not reported  
Additional Code 2: Not reported  
Additional Code 3: Not reported  
Additional Code 4: Not reported  
Additional Code 5: Not reported

**Additional Info:**

Year: 1995  
Gen EPA ID: CAL000120857

Shipment Date: 19950118  
Creation Date: 3/28/1996 0:00:00  
Receipt Date: 19950118  
Manifest ID: 93726853  
Trans EPA ID: CAL000024110  
Trans Name: Not reported  
Trans 2 EPA ID: Not reported  
Trans 2 Name: Not reported  
TSDF EPA ID: CAL000024110

Map ID  
Direction  
Distance  
Elevation

MAP FINDINGS

Site

Database(s)

EDR ID Number  
EPA ID Number

**ELF ELECTRONICS (Continued)**

**S113067960**

Trans Name: Not reported  
TSDF Alt EPA ID: Not reported  
TSDF Alt Name: Not reported  
Waste Code Description: 181 - Other inorganic solid waste Organics  
RCRA Code: Not reported  
Meth Code: R01 - Recycler  
Quantity Tons: 0.553  
Waste Quantity: 1106  
Quantity Unit: P  
Additional Code 1: Not reported  
Additional Code 2: Not reported  
Additional Code 3: Not reported  
Additional Code 4: Not reported  
Additional Code 5: Not reported

**HWTS:**

Name: ELF ELECTRONICS  
Address: 8210 W KATELLA STE I  
Address 2: Not reported  
City,State,Zip: STANTON, CA 906800000  
EPA ID: CAL000120857  
Inactive Date: 06/30/1998  
Create Date: 12/09/1994  
Last Act Date: 04/27/1999  
Mailing Name: Not reported  
Mailing Address: 8210 KATELLA AVE STE I  
Mailing Address 2: Not reported  
Mailing City,State,Zip: STANTON, CA 906803271  
Owner Name: HEUNG CHOI  
Owner Address: 8210 KATELLA AVE STE I  
Owner Address 2: Not reported  
Owner City,State,Zip: STANTON, CA 906803271  
Contact Name: HEUNG CHOI/OWNER  
Contact Address: INACT PER 98VQ FINAL NOTICE  
Contact Address 2: - BATCH 4/27  
City,State,Zip: STANTON, CA 906803271

**AI466 KATELLA PLYWOOD AND LUMBER CO**  
**8121 KATELLA AVE**  
**STANTON, CA 90680**  
**Site 1 of 7 in cluster AI**

**FINDS 1025963483**  
**N/A**

**< 1/8**  
**1 ft.**

**Relative:** FINDS:  
**Lower** Registry ID: 110070572914

**Actual:**  
**67 ft.** Click Here:

**Environmental Interest/Information System:**

RCRAInfo is a national information system that supports the Resource Conservation and Recovery Act (RCRA) program through the tracking of events and activities related to facilities that generate, transport, and treat, store, or dispose of hazardous waste. RCRAInfo allows RCRA program staff to track the notification, permit, compliance, and corrective action activities required under RCRA.

[Click this hyperlink](#) while viewing on your computer to access additional FINDS: detail in the EDR Site Report.

Map ID  
Direction  
Distance  
Elevation

MAP FINDINGS

EDR ID Number  
EPA ID Number

**AG467**      **ABEL CONCRETE**      **RGA LUST**      **S114568209**  
**8251 KATELLA AVE**  
**STANTON, CA**      **N/A**  
**< 1/8**  
**1 ft.**

**Site 2 of 7 in cluster AG**

**Relative:**      RGA LUST:  
**Lower**      Name:      ABEL CONCRETE  
      Address:      8251 KATELLA AVE  
**Actual:**      City:      STANTON  
**64 ft.**      State:      STANTON  
      2003      ABEL CONCRETE      8251 KATELLA AVE  
      Name:      ABEL CONCRETE  
      Address:      8251 KATELLA AVE  
      City:      STANTON  
      State:      STANTON  
      2001      ABEL CONCRETE      8251 KATELLA AVE

**AJ468**      **UNITED ELECTRICAL ENTERPRISES**      **RGA LUST**      **S114709594**  
**8032 CHESTER**  
**STANTON, CA**      **N/A**  
**< 1/8**  
**1 ft.**

**Site 1 of 26 in cluster AJ**

**Relative:**      RGA LUST:  
**Lower**      Name:      UNITED ELECTRICAL ENTERPRISES  
      Address:      8032 CHESTER  
**Actual:**      City:      STANTON  
**66 ft.**      State:      STANTON  
      2012      UNITED ELECTRICAL ENTERPRISES      8032 CHESTER  
      Name:      UNITED ELECTRICAL ENTERPRISES  
      Address:      8032 CHESTER  
      City:      STANTON  
      State:      STANTON  
      2011      UNITED ELECTRICAL ENTERPRISES      8032 CHESTER  
      Name:      UNITED ELECTRICAL ENTERPRISES  
      Address:      8032 CHESTER  
      City:      STANTON  
      State:      STANTON  
      2010      UNITED ELECTRICAL ENTERPRISES      8032 CHESTER  
      Name:      UNITED ELECTRICAL ENTERPRISES  
      Address:      8032 CHESTER  
      City:      STANTON  
      State:      STANTON  
      2009      UNITED ELECTRICAL ENTERPRISES      8032 CHESTER  
      Name:      UNITED ELECTRICAL ENTERPRISES  
      Address:      8032 CHESTER  
      City:      STANTON  
      State:      STANTON  
      2008      UNITED ELECTRICAL ENTERPRISES      8032 CHESTER  
      Name:      UNITED ELECTRICAL ENTERPRISES  
      Address:      8032 CHESTER  
      City:      STANTON  
      State:      STANTON  
      2007      UNITED ELECTRICAL ENTERPRISES      8032 CHESTER  
      Name:      UNITED ELECTRICAL ENTERPRISES  
      Address:      8032 CHESTER  
      City:      STANTON  
      State:      STANTON  
      2006      UNITED ELECTRICAL ENTERPRISES      8032 CHESTER

Map ID  
Direction  
Distance  
Elevation

MAP FINDINGS

Site

Database(s)

EDR ID Number  
EPA ID Number

**UNITED ELECTRICAL ENTERPRISES (Continued)**

**S114709594**

Name: UNITED ELECTRICAL ENTERPRISES  
Address: 8032 CHESTER  
City: STANTON  
State: STANTON  
2005 UNITED ELECTRICAL ENTERPRISES 8032 CHESTER

**AJ469** **TARGET STATION #32**  
**10961 BEACH BLVD # 32**  
**< 1/8** **STANTON, CA 90680**  
**1 ft.**

**UST** **U003941873**  
**N/A**

**Site 2 of 26 in cluster AJ**

**Relative:** UST:  
**Lower** Name: TARGET STATION #32  
Address: 10961 BEACH BLVD # 32  
**Actual:** City,State,Zip: STANTON, CA 90680  
**65 ft.** Facility ID: 5045  
Permitting Agency: ORANGE COUNTY  
Latitude: 33.80334  
Longitude: -117.99329

**AJ470** **UNITED ELECTRICAL ENTERPRISES**  
**8032 CHESTER**  
**< 1/8** **STANTON, CA 90680**  
**1 ft.**

**FINDS** **1023293022**  
**N/A**

**Site 3 of 26 in cluster AJ**

**Relative:** FINDS:  
**Lower** Registry ID: 110065846231  
**Actual:**  
**66 ft.** Click Here:

Environmental Interest/Information System:  
STATE MASTER

[Click this hyperlink](#) while viewing on your computer to access  
additional FINDS: detail in the EDR Site Report.

**AF471** **INTRO**  
**10931 COURT ST**  
**< 1/8** **STANTON, CA 90680**  
**1 ft.**

**HAZNET** **S112924629**  
**HWTS** **N/A**

**Site 2 of 24 in cluster AF**

**Relative:** HAZNET:  
**Lower** Name: INTRO  
**Actual:** Address: 10931 COURT ST  
**67 ft.** Address 2: Not reported  
City,State,Zip: STANTON, CA 906800000  
Contact: VICTOR MORENO  
Telephone: 7142299696  
Mailing Name: Not reported  
Mailing Address: 10931 COURT ST  
  
Year: 2005  
Gepaid: CAC002556203

Map ID  
Direction  
Distance  
Elevation

MAP FINDINGS

Site

Database(s)

EDR ID Number  
EPA ID Number

**INTRO (Continued)**

**S112924629**

TSD EPA ID:	CAD099452708
CA Waste Code:	221 - Waste oil and mixed oil
Disposal Method:	R01 - Recycler
Tons:	0.95
Year:	2005
Gepaid:	CAC002556203
TSD EPA ID:	AZR000033381
CA Waste Code:	221 - Waste oil and mixed oil
Disposal Method:	-
Tons:	1.14
Year:	2004
Gepaid:	CAC002556203
TSD EPA ID:	CAT080013352
CA Waste Code:	221 - Waste oil and mixed oil
Disposal Method:	R01 - Recycler
Tons:	1.368
Year:	2004
Gepaid:	CAC002556203
TSD EPA ID:	CAD099452708
CA Waste Code:	221 - Waste oil and mixed oil
Disposal Method:	R01 - Recycler
Tons:	1.14
Year:	2003
Gepaid:	CAC002556203
TSD EPA ID:	CAD981696420
CA Waste Code:	221 - Waste oil and mixed oil
Disposal Method:	R01 - Recycler
Tons:	1.14
Year:	2003
Gepaid:	CAC002556203
TSD EPA ID:	CAT080013352
CA Waste Code:	221 - Waste oil and mixed oil
Disposal Method:	R01 - Recycler
Tons:	2.28
Year:	2003
Gepaid:	CAC002556203
TSD EPA ID:	CAT080013352
CA Waste Code:	223 - Unspecified oil-containing waste
Disposal Method:	R01 - Recycler
Tons:	0.834
Year:	2002
Gepaid:	CAC002556203
TSD EPA ID:	CAD981696420
CA Waste Code:	221 - Waste oil and mixed oil
Disposal Method:	R01 - Recycler
Tons:	0.836

Additional Info:

Year: 2005



Map ID  
Direction  
Distance  
Elevation

MAP FINDINGS

Site

Database(s)

EDR ID Number  
EPA ID Number

**INTRO (Continued)**

**S112924629**

Gen EPA ID:	CAC002556203
Shipment Date:	20050808
Creation Date:	10/27/2005 10:06:21
Receipt Date:	Not reported
Manifest ID:	24531078
Trans EPA ID:	CAD983615501
Trans Name:	PACIFIC OIL COMPANY
Trans 2 EPA ID:	Not reported
Trans 2 Name:	Not reported
TSDf EPA ID:	AZR000033381
Trans Name:	MESA OIL INC
TSDf Alt EPA ID:	Not reported
TSDf Alt Name:	Not reported
Waste Code Description:	221 - Waste oil and mixed oil
RCRA Code:	Not reported
Meth Code:	- Not reported
Quantity Tons:	1.14
Waste Quantity:	300
Quantity Unit:	G
Additional Code 1:	Not reported
Additional Code 2:	Not reported
Additional Code 3:	Not reported
Additional Code 4:	Not reported
Additional Code 5:	Not reported
Shipment Date:	20050714
Creation Date:	10/11/2005 18:31:29
Receipt Date:	20050722
Manifest ID:	24530940
Trans EPA ID:	CAD983615501
Trans Name:	PACIFIC OIL COMPANY
Trans 2 EPA ID:	Not reported
Trans 2 Name:	Not reported
TSDf EPA ID:	CAD099452708
Trans Name:	INDUSTRIAL SERVICE OIL CO
TSDf Alt EPA ID:	CAD099452708
TSDf Alt Name:	Not reported
Waste Code Description:	221 - Waste oil and mixed oil
RCRA Code:	Not reported
Meth Code:	R01 - Recycler
Quantity Tons:	0.95
Waste Quantity:	250
Quantity Unit:	G
Additional Code 1:	Not reported
Additional Code 2:	Not reported
Additional Code 3:	Not reported
Additional Code 4:	Not reported
Additional Code 5:	Not reported
Additional Info:	
Year:	2003
Gen EPA ID:	CAC002556203
Shipment Date:	20031219
Creation Date:	8/13/2004 7:53:20
Receipt Date:	20031222

Map ID  
Direction  
Distance  
Elevation

MAP FINDINGS

Site

Database(s)

EDR ID Number  
EPA ID Number

**INTRO (Continued)**

**S112924629**

Manifest ID:	23486138
Trans EPA ID:	CAD983615501
Trans Name:	PACIFIC OIL COMPANY
Trans 2 EPA ID:	Not reported
Trans 2 Name:	Not reported
TSDf EPA ID:	CAT080013352
Trans Name:	DEMENNO KERDOON
TSDf Alt EPA ID:	CAT080013352
TSDf Alt Name:	Not reported
Waste Code Description:	221 - Waste oil and mixed oil
RCRA Code:	Not reported
Meth Code:	R01 - Recycler
Quantity Tons:	2.28
Waste Quantity:	600
Quantity Unit:	G
Additional Code 1:	Not reported
Additional Code 2:	Not reported
Additional Code 3:	Not reported
Additional Code 4:	Not reported
Additional Code 5:	Not reported
Shipment Date:	20030822
Creation Date:	8/2/2004 9:38:39
Receipt Date:	20030822
Manifest ID:	22397521
Trans EPA ID:	CAD983615501
Trans Name:	Not reported
Trans 2 EPA ID:	Not reported
Trans 2 Name:	Not reported
TSDf EPA ID:	CAT080013352
Trans Name:	Not reported
TSDf Alt EPA ID:	CAT080013352
TSDf Alt Name:	Not reported
Waste Code Description:	223 - Unspecified oil-containing waste
RCRA Code:	Not reported
Meth Code:	R01 - Recycler
Quantity Tons:	0.834
Waste Quantity:	200
Quantity Unit:	G
Additional Code 1:	Not reported
Additional Code 2:	Not reported
Additional Code 3:	Not reported
Additional Code 4:	Not reported
Additional Code 5:	Not reported
Shipment Date:	20030702
Creation Date:	7/22/2004 9:56:39
Receipt Date:	20030703
Manifest ID:	22397222
Trans EPA ID:	CAD983615501
Trans Name:	Not reported
Trans 2 EPA ID:	Not reported
Trans 2 Name:	Not reported
TSDf EPA ID:	CAD981696420
Trans Name:	Not reported
TSDf Alt EPA ID:	CAD981696420
TSDf Alt Name:	Not reported

Map ID  
Direction  
Distance  
Elevation

MAP FINDINGS

Site

Database(s)

EDR ID Number  
EPA ID Number

**INTRO (Continued)**

**S112924629**

Waste Code Description:	221 - Waste oil and mixed oil
RCRA Code:	Not reported
Meth Code:	R01 - Recycler
Quantity Tons:	1.14
Waste Quantity:	300
Quantity Unit:	G
Additional Code 1:	Not reported
Additional Code 2:	Not reported
Additional Code 3:	Not reported
Additional Code 4:	Not reported
Additional Code 5:	Not reported

Additional Info:

Year:	2004
Gen EPA ID:	CAC002556203

Shipment Date:	20041022
Creation Date:	1/20/2005 18:31:32
Receipt Date:	20041030
Manifest ID:	24054454
Trans EPA ID:	CAD983615501
Trans Name:	PACIFIC OIL COMPANY
Trans 2 EPA ID:	Not reported
Trans 2 Name:	Not reported
TSDf EPA ID:	CAT080013352
Trans Name:	DEMMENO/KERDOON
TSDf Alt EPA ID:	CAT080013352
TSDf Alt Name:	Not reported
Waste Code Description:	221 - Waste oil and mixed oil
RCRA Code:	Not reported
Meth Code:	R01 - Recycler
Quantity Tons:	1.368
Waste Quantity:	360
Quantity Unit:	G
Additional Code 1:	Not reported
Additional Code 2:	Not reported
Additional Code 3:	Not reported
Additional Code 4:	Not reported
Additional Code 5:	Not reported

Shipment Date:	20040623
Creation Date:	11/1/2004 9:00:46
Receipt Date:	20040628
Manifest ID:	23485871
Trans EPA ID:	CAD983615501
Trans Name:	PACIFIC OIL COMPANY
Trans 2 EPA ID:	Not reported
Trans 2 Name:	Not reported
TSDf EPA ID:	CAD099452708
Trans Name:	INDUSTRIAL SERVICE OIL COMPANY
TSDf Alt EPA ID:	CAD099452708
TSDf Alt Name:	Not reported
Waste Code Description:	221 - Waste oil and mixed oil
RCRA Code:	NA
Meth Code:	R01 - Recycler
Quantity Tons:	1.045
Waste Quantity:	275

Map ID  
Direction  
Distance  
Elevation

MAP FINDINGS

Site

Database(s)

EDR ID Number  
EPA ID Number

**INTRO (Continued)**

**S112924629**

Quantity Unit: G  
Additional Code 1: Not reported  
Additional Code 2: Not reported  
Additional Code 3: Not reported  
Additional Code 4: Not reported  
Additional Code 5: Not reported  
  
Shipment Date: 20040105  
Creation Date: 8/12/2004 8:09:46  
Receipt Date: 20040109  
Manifest ID: 23486192  
Trans EPA ID: CAD983615501  
Trans Name: PACIFIC OIL COMPANY  
Trans 2 EPA ID: Not reported  
Trans 2 Name: Not reported  
TSDF EPA ID: CAD099452708  
Trans Name: INDUSTRIAL SERVICE OIL CO  
TSDF Alt EPA ID: CAD099452708  
TSDF Alt Name: Not reported  
Waste Code Description: 221 - Waste oil and mixed oil  
RCRA Code: Not reported  
Meth Code: R01 - Recycler  
Quantity Tons: 0.095  
Waste Quantity: 25  
Quantity Unit: G  
Additional Code 1: Not reported  
Additional Code 2: Not reported  
Additional Code 3: Not reported  
Additional Code 4: Not reported  
Additional Code 5: Not reported

**Additional Info:**

Year: 2002  
Gen EPA ID: CAC002556203  
  
Shipment Date: 20020913  
Creation Date: 1/27/2003 18:33:26  
Receipt Date: 20020916  
Manifest ID: 21825745  
Trans EPA ID: CAD983615501  
Trans Name: Not reported  
Trans 2 EPA ID: Not reported  
Trans 2 Name: Not reported  
TSDF EPA ID: CAD981696420  
Trans Name: Not reported  
TSDF Alt EPA ID: Not reported  
TSDF Alt Name: Not reported  
Waste Code Description: 221 - Waste oil and mixed oil  
RCRA Code: Not reported  
Meth Code: R01 - Recycler  
Quantity Tons: 0.836  
Waste Quantity: 220  
Quantity Unit: G  
Additional Code 1: Not reported  
Additional Code 2: Not reported  
Additional Code 3: Not reported  
Additional Code 4: Not reported

Map ID  
Direction  
Distance  
Elevation

MAP FINDINGS

Site

Database(s)

EDR ID Number  
EPA ID Number

**INTRO (Continued)**

**S112924629**

Additional Code 5: Not reported

**HWTS:**

Name: INTRO  
Address: 10931 COURT ST  
Address 2: Not reported  
City,State,Zip: STANTON, CA 906800000  
EPA ID: CAC002556203  
Inactive Date: 08/19/2003  
Create Date: 09/09/2002  
Last Act Date: 08/19/2003  
Mailing Name: Not reported  
Mailing Address: 10931 COURT ST  
Mailing Address 2: Not reported  
Mailing City,State,Zip: STANTON, CA 906800000  
Owner Name: VICTOR MORENO  
Owner Address: 10931 COURT ST  
Owner Address 2: Not reported  
Owner City,State,Zip: STANTON, CA 906800000  
Contact Name: VICTOR MORENO  
Contact Address: 10931 COURT ST  
Contact Address 2: Not reported  
City,State,Zip: STANTON, CA 906800000

**AI472 KATELLA PLYWOOD AND LUMBER CO**  
**8121 KATELLA AVE**  
**STANTON, CA 90680**

**RCRA NonGen / NLR 1025827969**  
**CAC003007522**

**< 1/8**  
**1 ft.**

**Site 2 of 7 in cluster AI**

**Relative:**  
**Lower**  
**Actual:**  
**67 ft.**

RCRA NonGen / NLR:  
Date Form Received by Agency: 2019-03-27 00:00:00.0  
Handler Name: KATELLA PLYWOOD AND LUMBER CO  
Handler Address: 8121 KATELLA AVE  
Handler City,State,Zip: STANTON, CA 90680  
EPA ID: CAC003007522  
Contact Name: BRIAN WILSON  
Contact Address: 8121 KATELLA AVE  
Contact City,State,Zip: STANTON, CA 90680  
Contact Telephone: 714-527-5124  
Contact Fax: Not reported  
Contact Email: KATELLAPLYWOOD@SBCGLOBAL.NET  
Contact Title: Not reported  
EPA Region: 09  
Land Type: Not reported  
Federal Waste Generator Description: Not a generator, verified  
Non-Notifier: Not reported  
Biennial Report Cycle: Not reported  
Accessibility: Not reported  
Active Site Indicator: Handler Activities  
State District Owner: Not reported  
State District: Not reported  
Mailing Address: 8121 KATELLA AVE  
Mailing City,State,Zip: STANTON, CA 90680  
Owner Name: BRIAN WILSON  
Owner Type: Other  
Operator Name: BRIAN WILSON

Map ID  
Direction  
Distance  
Elevation

MAP FINDINGS

Site

Database(s)

EDR ID Number  
EPA ID Number

**KATELLA PLYWOOD AND LUMBER CO (Continued)**

**1025827969**

Operator Type:	Other
Short-Term Generator Activity:	No
Importer Activity:	No
Mixed Waste Generator:	No
Transporter Activity:	No
Transfer Facility Activity:	No
Recycler Activity with Storage:	No
Small Quantity On-Site Burner Exemption:	No
Smelting Melting and Refining Furnace Exemption:	No
Underground Injection Control:	No
Off-Site Waste Receipt:	No
Universal Waste Indicator:	Yes
Universal Waste Destination Facility:	Yes
Federal Universal Waste:	No
Active Site Fed-Reg Treatment Storage and Disposal Facility:	Not reported
Active Site Converter Treatment storage and Disposal Facility:	Not reported
Active Site State-Reg Treatment Storage and Disposal Facility:	Not reported
Active Site State-Reg Handler:	---
Federal Facility Indicator:	Not reported
Hazardous Secondary Material Indicator:	N
Sub-Part K Indicator:	Not reported
Commercial TSD Indicator:	No
Treatment Storage and Disposal Type:	Not reported
2018 GPRA Permit Baseline:	Not on the Baseline
2018 GPRA Renewals Baseline:	Not on the Baseline
Permit Renewals Workload Universe:	Not reported
Permit Workload Universe:	Not reported
Permit Progress Universe:	Not reported
Post-Closure Workload Universe:	Not reported
Closure Workload Universe:	Not reported
202 GPRA Corrective Action Baseline:	No
Corrective Action Workload Universe:	No
Subject to Corrective Action Universe:	No
Non-TSDFs Where RCRA CA has Been Imposed Universe:	No
TSDFs Potentially Subject to CA Under 3004 (u)/(v) Universe:	No
TSDFs Only Subject to CA under Discretionary Auth Universe:	No
Corrective Action Priority Ranking:	No NCAPS ranking
Environmental Control Indicator:	No
Institutional Control Indicator:	No
Human Exposure Controls Indicator:	N/A
Groundwater Controls Indicator:	N/A
Operating TSDF Universe:	Not reported
Full Enforcement Universe:	Not reported
Significant Non-Complier Universe:	No
Unaddressed Significant Non-Complier Universe:	No
Addressed Significant Non-Complier Universe:	No
Significant Non-Complier With a Compliance Schedule Universe:	No
Financial Assurance Required:	Not reported
Handler Date of Last Change:	2019-06-26 18:51:21.0
Recognized Trader-Importer:	No
Recognized Trader-Exporter:	No
Importer of Spent Lead Acid Batteries:	No
Exporter of Spent Lead Acid Batteries:	No
Recycler Activity Without Storage:	No
Manifest Broker:	No
Sub-Part P Indicator:	No

Map ID  
Direction  
Distance  
Elevation

MAP FINDINGS

Site

Database(s)

EDR ID Number  
EPA ID Number

**KATELLA PLYWOOD AND LUMBER CO (Continued)**

**1025827969**

Handler - Owner Operator:

Owner/Operator Indicator:	Operator
Owner/Operator Name:	BRIAN WILSON
Legal Status:	Other
Date Became Current:	Not reported
Date Ended Current:	Not reported
Owner/Operator Address:	8121 KATELLA AVE
Owner/Operator City,State,Zip:	STANTON, CA 90680
Owner/Operator Telephone:	714-527-5124
Owner/Operator Telephone Ext:	Not reported
Owner/Operator Fax:	Not reported
Owner/Operator Email:	Not reported

Owner/Operator Indicator:	Owner
Owner/Operator Name:	BRIAN WILSON
Legal Status:	Other
Date Became Current:	Not reported
Date Ended Current:	Not reported
Owner/Operator Address:	8121 KATELLA AVE
Owner/Operator City,State,Zip:	STANTON, CA 90680
Owner/Operator Telephone:	714-527-5124
Owner/Operator Telephone Ext:	Not reported
Owner/Operator Fax:	Not reported
Owner/Operator Email:	Not reported

Historic Generators:

Receive Date:	2019-03-27 00:00:00.0
Handler Name:	KATELLA PLYWOOD AND LUMBER CO
Federal Waste Generator Description:	Not a generator, verified
State District Owner:	Not reported
Large Quantity Handler of Universal Waste:	No
Recognized Trader Importer:	No
Recognized Trader Exporter:	No
Spent Lead Acid Battery Importer:	No
Spent Lead Acid Battery Exporter:	No
Current Record:	Yes
Non Storage Recycler Activity:	Not reported
Electronic Manifest Broker:	Not reported

List of NAICS Codes and Descriptions:

NAICS Code:	425110
NAICS Description:	BUSINESS TO BUSINESS ELECTRONIC MARKETS

Facility Has Received Notices of Violations:

Violations:	No Violations Found
-------------	---------------------

Evaluation Action Summary:

Evaluations:	No Evaluations Found
--------------	----------------------

Map ID  
Direction  
Distance  
Elevation

MAP FINDINGS

Site

Database(s)

EDR ID Number  
EPA ID Number

**AI473**      **KATELLA PLYWOOD & LUMBER CO**  
**8121 KATELLA AVE**  
**STANTON, CA 90680**

< 1/8  
1 ft.

**UST**  
**SWEEPS UST**  
**CERS**

**U003940248**  
**N/A**

**Site 3 of 7 in cluster AI**

**Relative:**  
**Lower**

**UST:**

**Actual:**  
**67 ft.**

Name: KATELLA PLYWOOD & LUMBER CO  
Address: 8121 KATELLA AVE  
City,State,Zip: STANTON, CA 90680  
Facility ID: 8114  
Permitting Agency: ORANGE COUNTY  
Latitude: 33.8049429  
Longitude: -117.989378

**SWEEPS UST:**

Name: KATELLA PLYWOOD & LUMBER CO  
Address: 8121 KATELLA AVE  
City: STANTON  
Status: Active  
Comp Number: 8114  
Number: 9  
Board Of Equalization: 44-016671  
Referral Date: 09-30-92  
Action Date: 09-15-92  
Created Date: 02-29-88  
Owner Tank Id: Not reported  
SWRCB Tank Id: 30-000-008114-000001  
Tank Status: A  
Capacity: 6000  
Active Date: Not reported  
Tank Use: M.V. FUEL  
STG: P  
Content: REG UNLEADED  
Number Of Tanks: 2

Name: KATELLA PLYWOOD & LUMBER CO  
Address: 8121 KATELLA AVE  
City: STANTON  
Status: Active  
Comp Number: 8114  
Number: 9  
Board Of Equalization: 44-016671  
Referral Date: 09-30-92  
Action Date: 09-15-92  
Created Date: 02-29-88  
Owner Tank Id: Not reported  
SWRCB Tank Id: 30-000-008114-000002  
Tank Status: A  
Capacity: 6000  
Active Date: Not reported  
Tank Use: M.V. FUEL  
STG: P  
Content: REG UNLEADED  
Number Of Tanks: Not reported

**CERS:**

Name: KATELLA PLYWOOD & LUMBER



Map ID  
Direction  
Distance  
Elevation

MAP FINDINGS

EDR ID Number  
EPA ID Number

Site Database(s)

**KATELLA PLYWOOD & LUMBER CO (Continued)**

**U003940248**

Address: 8121 KATELLA AV  
City,State,Zip: STANTON, CA 90680  
Site ID: 411597  
CERS ID: 10546672  
CERS Description: Chemical Storage Facilities

**Violations:**

Site ID: 411597  
Site Name: KATELLA PLYWOOD & LUMBER  
Violation Date: 03-20-2019  
Citation: HSC 6.95 25508.1(a)-(f) - California Health and Safety Code, Chapter 6.95, Section(s) 25508.1(a)-(f)

Violation Description: Failure to electronically update business plan within 30 days of any one of the following events: A 100 percent or more increase in the quantity of a previously disclosed material. Any handling of a previously undisclosed hazardous materials at or above reportable quantities. A change of business address, business ownership, or business name. A substantial change in the handler's operations that requires modification to any portion of the business plan.

Violation Notes: Returned to compliance on 03/20/2019. OBSERVATION: The business failed to update business plan within 30 days when one of the following occurs: a 100 percent or more increase in the quantity of a previously disclosed material; any handling of a previously undisclosed hazardous material; a change of business address, business ownership, or business name; or a substantial change in the handler's operations that requires modification to any portion of the business plan. CORRECTIVE ACTION: Facility updated hazardous materials inventory during the inspection to reflect the correct amount of Propane on site. No further action required.

Violation Division: Orange County Environmental Health  
Violation Program: HMRRP  
Violation Source: CERS

**Evaluation:**

Eval General Type: Other/Unknown  
Eval Date: 03-10-2016  
Violations Found: No  
Eval Type: Other, not routine, done by local agency  
Eval Notes: Accepted Esubmit submission. Re certified per on site inspection.  
Eval Division: Orange County Environmental Health  
Eval Program: HMRRP  
Eval Source: CERS

Eval General Type: Compliance Evaluation Inspection  
Eval Date: 03-09-2016  
Violations Found: No  
Eval Type: Routine done by local agency  
Eval Notes: On site to conduct hazardous materials chemical inventory and business emergency plan inspection this date, consent to enter, inspect and take photographs was given by Brian. The HMBEP has been submitted through ----E-submit The facility has the following hazardous materials that exceed the required disclosure quantities: -- Propane -- Regular Gasoline Note: Please review the maximum amount of each chemical that is onsite. Also review the average daily amount and revise it so that it reflects the amount of each chemical that is typically onsite. Reporting thresholds are 500 pounds of solid or 55 gallons of liquid or 200 cubic feet of gas. .

Map ID  
Direction  
Distance  
Elevation

MAP FINDINGS

Site

Database(s)

EDR ID Number  
EPA ID Number

**KATELLA PLYWOOD & LUMBER CO (Continued)**

**U003940248**

Eval Division: Orange County Environmental Health  
Eval Program: HMRRP  
Eval Source: CERS

Eval General Type: Compliance Evaluation Inspection  
Eval Date: 03-20-2019  
Violations Found: Yes  
Eval Type: Routine done by local agency  
Eval Notes: On site for routine hazardous materials and business emergency plan inspection. Consent to enter and inspect granted by Brian Wilson, Owner. Observed the facility and inspected hazardous materials storage. The following materials were observed in amounts that meet or exceed the minimum volumes required for disclosure: - 1,000 gallons of Gasoline - 306 gallons of Propane The following documentation submitted to CERS on 3/20/2019 has been reviewed and ACCEPTED: - Business Activities - Owner/Operator Information - Hazardous Materials Inventory - Site Map - Emergency Response Plan - Employee Training Plan The facility is responsible for identifying all hazardous materials, to include hazardous wastes, which are above disclosure thresholds of 55 gallons for liquids, 500 pounds for solids, & 200 cubic feet for gases. If there is a change in the type or amount of chemicals that are maintained on site, please submit revised documents (electronically) within 30 [Truncated]

Eval Division: Orange County Environmental Health  
Eval Program: HMRRP  
Eval Source: CERS

Eval General Type: Other/Unknown  
Eval Date: 04-19-2017  
Violations Found: No  
Eval Type: Other, not routine, done by local agency  
Eval Notes: Reviewed facility's CERS HMBP submission. All submittal elements accepted. Suggestions were made for the hazardous material inventory. The emergency response plan will need to be updated at time of inspection. Submission accepted however please note for the following: Hazardous Materials Inventory - The maximum daily amount should reflect the maximum amount of that material that you may have on site at any one time. The average daily amount should reflect the amount of that material that may be present at any one time. For example, a 55 gallon drum of motor oil has a maximum daily amount of 55 gallons, but may have an average daily amount of 30 or 40 gallons.

Eval Division: Orange County Environmental Health  
Eval Program: HMRRP  
Eval Source: CERS

Eval General Type: Other/Unknown  
Eval Date: 05-14-2015  
Violations Found: No  
Eval Type: Other, not routine, done by local agency  
Eval Notes: Submittal has been declined due to the following: 1. Business Activities - CHECK - Hazardous Materials box - Uncheck - Above ground Petroleum Storage Tank - unless you Own or operate ASTs above these thresholds: Store greater than 1,320 gallons of petroleum products (new or used) in aboveground tanks or containers ( 55 gallons or greater container) . If you do have above the 1,320 please indicate in you chemical inventory. 2. Please complete the CAS Numbers on all chemical inventories. CAS numbers can be found online. 3. Please

Map ID  
Direction  
Distance  
Elevation

MAP FINDINGS

Site

Database(s)

EDR ID Number  
EPA ID Number

**KATELLA PLYWOOD & LUMBER CO (Continued)**

**U003940248**

complete the required Business Emergency Plan sections of prevention, mitigation, abatement and training.  
Orange County Environmental Health  
HMRRP  
CERS

Eval Division:  
Eval Program:  
Eval Source:

Eval General Type: Other/Unknown  
Eval Date: 06-22-2015  
Violations Found: No  
Eval Type: Other, not routine, done by local agency  
Eval Notes: Submittal has been declined due to the following: 1. Business Activities - CHECK - Hazardous Materials box EPA ID number are for Hazardous waste Generators G (Erase # in this area) - Uncheck - Above ground Petroleum Storage Tank - unless you Own or operate ASTs above these thresholds: Store greater than 1,320 gallons of petroleum products (new or used) in aboveground tanks or containers ( 55 gallons or greater container) . If you do have above the 1,320 please indicate in you chemical inventory. 2. Please complete the CAS Numbers on all chemical inventories. CAS numbers can be found online. 3. Please complete the required Business Emergency Plan sections of prevention, mitigation, abatement and training. Jennifer Negro - jnegro@ochca.com

Eval Division:  
Eval Program:  
Eval Source:

Eval General Type: Other/Unknown  
Eval Date: 06-25-2015  
Violations Found: No  
Eval Type: Other, not routine, done by local agency  
Eval Notes: consult on HMBP  
Eval Division: Orange County Environmental Health  
Eval Program: HMRRP  
Eval Source: CERS

Eval General Type: Other/Unknown  
Eval Date: 06-26-2015  
Violations Found: No  
Eval Type: Other, not routine, done by local agency  
Eval Notes: Discussed Portal submission on this date  
Eval Division: Orange County Environmental Health  
Eval Program: HMRRP  
Eval Source: CERS

Eval General Type: Other/Unknown  
Eval Date: 07-06-2015  
Violations Found: No  
Eval Type: Other, not routine, done by local agency  
Eval Notes: Declined Portal Submission no changes made Submittal has been declined due to the following: 1. Business Activities - CHECK - Hazardous Materials box EPA ID number are for Hazardous waste Generators G (Erase # in this area) - Uncheck - Above ground Petroleum Storage Tank - unless you Own or operate ASTs above these thresholds: Store greater than 1,320 gallons of petroleum products (new or used) in aboveground tanks or containers ( 55 gallons or greater container) . If you do have above the 1,320 please indicate in you chemical inventory. 2. Please complete the CAS Numbers on all chemical inventories. CAS numbers can be found online. 3. Please complete the required Business

Map ID  
Direction  
Distance  
Elevation

MAP FINDINGS

Site

Database(s)

EDR ID Number  
EPA ID Number

**KATELLA PLYWOOD & LUMBER CO (Continued)**

**U003940248**

Emergency Plan sections of prevention, mitigation, abatement and training. Jennifer Negro - jnegro@ochca.com  
Eval Division: Orange County Environmental Health  
Eval Program: HMRRP  
Eval Source: CERS

Eval General Type: Other/Unknown  
Eval Date: 07-07-2015  
Violations Found: No  
Eval Type: Other, not routine, done by local agency  
Eval Notes: Spoke to Hellen on this date regarding HMBP  
Eval Division: Orange County Environmental Health  
Eval Program: HMRRP  
Eval Source: CERS

Eval General Type: Other/Unknown  
Eval Date: 07-28-2015  
Violations Found: No  
Eval Type: Other, not routine, done by local agency  
Eval Notes: Called Hellen on this date to discuss disclosure.  
Eval Division: Orange County Environmental Health  
Eval Program: HMRRP  
Eval Source: CERS

Eval General Type: Other/Unknown  
Eval Date: 08-07-2015  
Violations Found: No  
Eval Type: Other, not routine, done by local agency  
Eval Notes: Reviewed file for inspection.  
Eval Division: Orange County Environmental Health  
Eval Program: HMRRP  
Eval Source: CERS

Eval General Type: Other/Unknown  
Eval Date: 08-11-2015  
Violations Found: No  
Eval Type: Other, not routine, done by local agency  
Eval Notes: Spoke to Brian on this date. Emailed him corrections and Copies of what is needed to complete HM Disclosure.  
Eval Division: Orange County Environmental Health  
Eval Program: HMRRP  
Eval Source: CERS

Eval General Type: Other/Unknown  
Eval Date: 08-14-2015  
Violations Found: No  
Eval Type: Other, not routine, done by local agency  
Eval Notes: Read/review 2015 HMBEP re submittal. All requested changes have been made. Accepted.  
Eval Division: Orange County Environmental Health  
Eval Program: HMRRP  
Eval Source: CERS

Affiliation:  
Affiliation Type Desc: Environmental Contact  
Entity Name: Brian Wilson  
Entity Title: Not reported

Map ID  
Direction  
Distance  
Elevation

MAP FINDINGS

Site

Database(s)

EDR ID Number  
EPA ID Number

**KATELLA PLYWOOD & LUMBER CO (Continued)**

**U003940248**

Affiliation Address: 8121 Katella Ave  
Affiliation City: Stanton  
Affiliation State: CA  
Affiliation Country: Not reported  
Affiliation Zip: 90680  
Affiliation Phone: Not reported

Affiliation Type Desc: Facility Mailing Address  
Entity Name: Mailing Address  
Entity Title: Not reported  
Affiliation Address: 8121 KATELLA AV  
Affiliation City: STANTON  
Affiliation State: CA  
Affiliation Country: Not reported  
Affiliation Zip: 90680  
Affiliation Phone: Not reported

Affiliation Type Desc: Identification Signer  
Entity Name: Scott Wilson  
Entity Title: Manager  
Affiliation Address: Not reported  
Affiliation City: Not reported  
Affiliation State: Not reported  
Affiliation Country: Not reported  
Affiliation Zip: Not reported  
Affiliation Phone: Not reported

Affiliation Type Desc: Parent Corporation  
Entity Name: KATELLA PLYWOOD & LUMBER  
Entity Title: Not reported  
Affiliation Address: Not reported  
Affiliation City: Not reported  
Affiliation State: Not reported  
Affiliation Country: Not reported  
Affiliation Zip: Not reported  
Affiliation Phone: Not reported

Affiliation Type Desc: CUPA District  
Entity Name: Orange County Env Health  
Entity Title: Not reported  
Affiliation Address: 1241 East Dyer RoadSuite 120  
Affiliation City: Santa Ana  
Affiliation State: CA  
Affiliation Country: Not reported  
Affiliation Zip: 92705-5611  
Affiliation Phone: (714) 433-6406

Affiliation Type Desc: Legal Owner  
Entity Name: KATELLA PLYWOOD & LUMBER  
Entity Title: Not reported  
Affiliation Address: 8121 KATELLA AV  
Affiliation City: STANTON  
Affiliation State: CA  
Affiliation Country: United States  
Affiliation Zip: 90680  
Affiliation Phone: (714) 527-5124

Map ID  
Direction  
Distance  
Elevation

MAP FINDINGS

Site

Database(s)

EDR ID Number  
EPA ID Number

**KATELLA PLYWOOD & LUMBER CO (Continued)**

**U003940248**

Affiliation Type Desc: Document Preparer  
Entity Name: SCOTT WILSON  
Entity Title: Not reported  
Affiliation Address: Not reported  
Affiliation City: Not reported  
Affiliation State: Not reported  
Affiliation Country: Not reported  
Affiliation Zip: Not reported  
Affiliation Phone: Not reported

Affiliation Type Desc: Operator  
Entity Name: Brian Wilson  
Entity Title: Not reported  
Affiliation Address: Not reported  
Affiliation City: Not reported  
Affiliation State: Not reported  
Affiliation Country: Not reported  
Affiliation Zip: Not reported  
Affiliation Phone: (714) 527-5124

**AH474** **INTERNATIONAL AUTO TECH INC**  
**8151 KATELLA AVE**  
**STANTON, CA 90680**  
**< 1/8**  
**1 ft.**

**FINDS** **1024655894**  
**ECHO** **N/A**

**Site 3 of 21 in cluster AH**

**Relative:** FINDS:  
**Lower** Registry ID: 110070444282  
**Actual:** Click Here:  
**66 ft.**

Environmental Interest/Information System:

RCRAInfo is a national information system that supports the Resource Conservation and Recovery Act (RCRA) program through the tracking of events and activities related to facilities that generate, transport, and treat, store, or dispose of hazardous waste. RCRAInfo allows RCRA program staff to track the notification, permit, compliance, and corrective action activities required under RCRA.

[Click this hyperlink](#) while viewing on your computer to access additional FINDS: detail in the EDR Site Report.

ECHO:  
Envid: 1024655894  
Registry ID: 110070444282  
DFR URL: <http://echo.epa.gov/detailed-facility-report?fid=110070444282>  
Name: INTERNATIONAL AUTO TECH INC  
Address: 8151 KATELLA AVE  
City,State,Zip: STANTON, CA 90680

Map ID  
Direction  
Distance  
Elevation

MAP FINDINGS

Site

Database(s)

EDR ID Number  
EPA ID Number

**AF475** **ORCO BLOCK COMPANY INC**  
**8042 KATELLA AVE**  
**STANTON, CA 90680**

< 1/8  
1 ft.

**UST** **U003802970**  
**SWEEPS UST** **N/A**

**Site 3 of 24 in cluster AF**

**Relative:**  
**Lower**

ORANGE CO. UST:

**Actual:**  
**66 ft.**

Name: ORCO BLOCK CO  
Address: 8042 KATELLA  
City,State,Zip: STANTON 90680  
Facility ID: FA24109

Name: ORCO BLOCK COMPANY INC  
Address: 8042 KATELLA AVE  
City,State,Zip: STANTON, CA 90680  
Facility ID: FA0024109

UST:

Name: ORCO BLOCK COMPANY INC  
Address: 8042 KATELLA AVE  
City,State,Zip: STANTON, CA 90680  
Facility ID: Not reported  
Permitting Agency: Orange County Environmental Health  
Latitude: 33.80187  
Longitude: -117.99184

SWEEPS UST:

Name: ORCO BLOCK COMPANY INC  
Address: 8042 KATELLA AVE  
City: STANTON  
Status: Active  
Comp Number: 614  
Number: 9  
Board Of Equalization: 44-015762  
Referral Date: 09-30-92  
Action Date: 09-15-92  
Created Date: 02-29-88  
Owner Tank Id: Not reported  
SWRCB Tank Id: 30-000-000614-000003  
Tank Status: A  
Capacity: 1000  
Active Date: Not reported  
Tank Use: M.V. FUEL  
STG: P  
Content: REG UNLEADED  
Number Of Tanks: 1

**AF476** **ORCO BLOCK & HARDSCAPE**  
**8042 KATELLA AVE**  
**STANTON, CA 90680**

< 1/8  
1 ft.

**UST** **U004274422**  
**N/A**

**Site 4 of 24 in cluster AF**

**Relative:**  
**Lower**

UST:

**Actual:**  
**66 ft.**

Name: ORCO BLOCK & HARDSCAPE  
Address: 8042 KATELLA AVE  
City,State,Zip: STANTON, CA 90680  
Facility ID: FA0024109  
Permitting Agency: Orange County Environmental Health

Map ID  
Direction  
Distance  
Elevation

MAP FINDINGS

Site

Database(s)

EDR ID Number  
EPA ID Number

**ORCO BLOCK & HARDSCAPE (Continued)**

**U004274422**

Latitude: 33.80187  
Longitude: -117.99184

**AG477 ABEL CONCRETE/FORMER ARCO  
8251 KATELLA AVE  
STANTON, CA**

**RGA LUST S114568205  
N/A**

< 1/8  
1 ft.

**Site 3 of 7 in cluster AG**

**Relative:  
Lower**

**RGA LUST:**

Name: ABEL CONCRETE/FORMER ARCO

Address: 8251 KATELLA AVE

City: STANTON

State: STANTON

**Actual:  
64 ft.**

2002 ABEL CONCRETE/FORMER ARCO 8251 KATELLA AVE

**AF478 MALCO TOOL & MACHINE INC  
10931 COURT ST  
STANTON, CA 90680**

**RCRA NonGen / NLR 1000594291  
HAZNET CAD983581083  
HWTS**

< 1/8  
1 ft.

**Site 5 of 24 in cluster AF**

**Relative:  
Lower**

**RCRA NonGen / NLR:**

Date Form Received by Agency: 1994-12-28 00:00:00.0

Handler Name: MALCO TOOL & MACHINE INC

Handler Address: 10931 COURT ST

Handler City,State,Zip: STANTON, CA 90680

EPA ID: CAD983581083

Contact Name: ROY MALLICOAT

Contact Address: 10931 COURT ST

Contact City,State,Zip: STANTON, CA 90680

Contact Telephone: 714-527-8882

Contact Fax: Not reported

Contact Email: Not reported

Contact Title: Not reported

EPA Region: 09

Land Type: Not reported

Federal Waste Generator Description: Not a generator, verified

Non-Notifier: Not reported

Biennial Report Cycle: Not reported

Accessibility: Not reported

Active Site Indicator: Not reported

State District Owner: CA

State District: 4

Mailing Address: COURT ST

Mailing City,State,Zip: STANTON, CA 90680

Owner Name: MALCO TOOL & MACHINE INC

Owner Type: Private

Operator Name: NOT REQUIRED

Operator Type: Private

Short-Term Generator Activity: No

Importer Activity: No

Mixed Waste Generator: No

Transporter Activity: No

Transfer Facility Activity: No

Recycler Activity with Storage: No



Map ID  
Direction  
Distance  
Elevation

MAP FINDINGS

Site

Database(s)

EDR ID Number  
EPA ID Number

**MALCO TOOL & MACHINE INC (Continued)**

**1000594291**

Small Quantity On-Site Burner Exemption:	No
Smelting Melting and Refining Furnace Exemption:	No
Underground Injection Control:	No
Off-Site Waste Receipt:	No
Universal Waste Indicator:	No
Universal Waste Destination Facility:	No
Federal Universal Waste:	No
Active Site Fed-Reg Treatment Storage and Disposal Facility:	Not reported
Active Site Converter Treatment storage and Disposal Facility:	Not reported
Active Site State-Reg Treatment Storage and Disposal Facility:	Not reported
Active Site State-Reg Handler:	---
Federal Facility Indicator:	Not reported
Hazardous Secondary Material Indicator:	NN
Sub-Part K Indicator:	Not reported
Commercial TSD Indicator:	No
Treatment Storage and Disposal Type:	Not reported
2018 GPRA Permit Baseline:	Not on the Baseline
2018 GPRA Renewals Baseline:	Not on the Baseline
Permit Renewals Workload Universe:	Not reported
Permit Workload Universe:	Not reported
Permit Progress Universe:	Not reported
Post-Closure Workload Universe:	Not reported
Closure Workload Universe:	Not reported
202 GPRA Corrective Action Baseline:	No
Corrective Action Workload Universe:	No
Subject to Corrective Action Universe:	No
Non-TSDFs Where RCRA CA has Been Imposed Universe:	No
TSDFs Potentially Subject to CA Under 3004 (u)/(v) Universe:	No
TSDFs Only Subject to CA under Discretionary Auth Universe:	No
Corrective Action Priority Ranking:	No NCAPS ranking
Environmental Control Indicator:	No
Institutional Control Indicator:	No
Human Exposure Controls Indicator:	N/A
Groundwater Controls Indicator:	N/A
Operating TSDF Universe:	Not reported
Full Enforcement Universe:	Not reported
Significant Non-Complier Universe:	No
Unaddressed Significant Non-Complier Universe:	No
Addressed Significant Non-Complier Universe:	No
Significant Non-Complier With a Compliance Schedule Universe:	No
Financial Assurance Required:	Not reported
Handler Date of Last Change:	2000-09-15 17:30:31.0
Recognized Trader-Importer:	No
Recognized Trader-Exporter:	No
Importer of Spent Lead Acid Batteries:	No
Exporter of Spent Lead Acid Batteries:	No
Recycler Activity Without Storage:	Not reported
Manifest Broker:	Not reported
Sub-Part P Indicator:	No

Handler - Owner Operator:

Owner/Operator Indicator:

Owner/Operator Name:

Legal Status:

Date Became Current:

Date Ended Current:

Operator

NOT REQUIRED

Private

Not reported

Not reported

Map ID  
Direction  
Distance  
Elevation

MAP FINDINGS

Site

Database(s)

EDR ID Number  
EPA ID Number

**MALCO TOOL & MACHINE INC (Continued)**

**1000594291**

Owner/Operator Address: NOT REQUIRED  
Owner/Operator City,State,Zip: NOT REQUIRED, ME 99999  
Owner/Operator Telephone: 415-555-1212  
Owner/Operator Telephone Ext: Not reported  
Owner/Operator Fax: Not reported  
Owner/Operator Email: Not reported

Owner/Operator Indicator: Owner  
Owner/Operator Name: MALCO TOOL & MACHINE INC  
Legal Status: Private  
Date Became Current: Not reported  
Date Ended Current: Not reported  
Owner/Operator Address: NOT REQUIRED  
Owner/Operator City,State,Zip: NOT REQUIRED, ME 99999  
Owner/Operator Telephone: 415-555-1212  
Owner/Operator Telephone Ext: Not reported  
Owner/Operator Fax: Not reported  
Owner/Operator Email: Not reported

Historic Generators:  
Receive Date: 1994-12-28 00:00:00.0  
Handler Name: MALCO TOOL & MACHINE INC  
Federal Waste Generator Description: Not a generator, verified  
State District Owner: CA  
Large Quantity Handler of Universal Waste: No  
Recognized Trader Importer: No  
Recognized Trader Exporter: No  
Spent Lead Acid Battery Importer: No  
Spent Lead Acid Battery Exporter: No  
Current Record: Yes  
Non Storage Recycler Activity: Not reported  
Electronic Manifest Broker: Not reported

List of NAICS Codes and Descriptions:  
NAICS Codes: No NAICS Codes Found

Facility Has Received Notices of Violations:  
Violations: No Violations Found

Evaluation Action Summary:  
Evaluations: No Evaluations Found

HAZNET:  
Name: MALCO TOOL & MACHINE INC  
Address: 10931 COURT ST  
Address 2: Not reported  
City,State,Zip: STANTON, CA 906800000  
Contact: INACTIVE ON 12-22-94 BY ROY  
Telephone: 7145278882  
Mailing Name: Not reported  
Mailing Address: 10931 COURT ST  
  
Year: 1994  
Gepaid: CAD983581083

Map ID  
Direction  
Distance  
Elevation

MAP FINDINGS

Site

Database(s)

EDR ID Number  
EPA ID Number

**MALCO TOOL & MACHINE INC (Continued)**

**1000594291**

TSD EPA ID: CAD099452708  
CA Waste Code: 221 - Waste oil and mixed oil  
Disposal Method: R01 - Recycler  
Tons: 0.456  
  
Year: 1994  
Gepaid: CAD983581083  
TSD EPA ID: CAD000088252  
CA Waste Code: 223 - Unspecified oil-containing waste  
Disposal Method: H01 - Transfer Station  
Tons: 0.075  
  
Year: 1993  
Gepaid: CAD983581083  
TSD EPA ID: CAD099452708  
CA Waste Code: 222 - Oil/water separation sludge  
Disposal Method: R01 - Recycler  
Tons: 1.0425

**Additional Info:**

Year: 1994  
Gen EPA ID: CAD983581083  
  
Shipment Date: 19941201  
Creation Date: 3/28/1996 0:00:00  
Receipt Date: 19941202  
Manifest ID: 93691069  
Trans EPA ID: CAD983615998  
Trans Name: Not reported  
Trans 2 EPA ID: Not reported  
Trans 2 Name: Not reported  
TSDF EPA ID: CAD000088252  
Trans Name: Not reported  
TSDF Alt EPA ID: CAD000088252  
TSDF Alt Name: Not reported  
Waste Code Description: 223 - Unspecified oil-containing waste  
RCRA Code: Not reported  
Meth Code: H01 - Transfer Station  
Quantity Tons: 0.075  
Waste Quantity: 150  
Quantity Unit: P  
Additional Code 1: Not reported  
Additional Code 2: Not reported  
Additional Code 3: Not reported  
Additional Code 4: Not reported  
Additional Code 5: Not reported

Shipment Date: 19941109  
Creation Date: 3/28/1996 0:00:00  
Receipt Date: 19941111  
Manifest ID: 93052694  
Trans EPA ID: CAD982462871  
Trans Name: Not reported  
Trans 2 EPA ID: Not reported  
Trans 2 Name: Not reported  
TSDF EPA ID: CAD099452708

Map ID  
Direction  
Distance  
Elevation

MAP FINDINGS

Site

Database(s)

EDR ID Number  
EPA ID Number

**MALCO TOOL & MACHINE INC (Continued)**

**1000594291**

Trans Name: Not reported  
TSDF Alt EPA ID: CAD099452708  
TSDF Alt Name: Not reported  
Waste Code Description: 221 - Waste oil and mixed oil  
RCRA Code: Not reported  
Meth Code: R01 - Recycler  
Quantity Tons: 0.114  
Waste Quantity: 30  
Quantity Unit: G  
Additional Code 1: Not reported  
Additional Code 2: Not reported  
Additional Code 3: Not reported  
Additional Code 4: Not reported  
Additional Code 5: Not reported

Shipment Date: 19941103  
Creation Date: 3/28/1996 0:00:00  
Receipt Date: 19941103  
Manifest ID: 93052658  
Trans EPA ID: CAD982462871  
Trans Name: Not reported  
Trans 2 EPA ID: Not reported  
Trans 2 Name: Not reported  
TSDF EPA ID: CAD099452708  
Trans Name: Not reported  
TSDF Alt EPA ID: CAD099452708  
TSDF Alt Name: Not reported  
Waste Code Description: 221 - Waste oil and mixed oil  
RCRA Code: Not reported  
Meth Code: R01 - Recycler  
Quantity Tons: 0.342  
Waste Quantity: 90  
Quantity Unit: G  
Additional Code 1: Not reported  
Additional Code 2: Not reported  
Additional Code 3: Not reported  
Additional Code 4: Not reported  
Additional Code 5: Not reported

**Additional Info:**

Year: 1993  
Gen EPA ID: CAD983581083

Shipment Date: 19930825  
Creation Date: 9/12/1995 0:00:00  
Receipt Date: 19930908  
Manifest ID: 93052447  
Trans EPA ID: CAD982462871  
Trans Name: Not reported  
Trans 2 EPA ID: Not reported  
Trans 2 Name: Not reported  
TSDF EPA ID: Not reported  
Trans Name: Not reported  
TSDF Alt EPA ID: CAD099452708  
TSDF Alt Name: Not reported  
Waste Code Description: 222 - Oil/water separation sludge  
RCRA Code: Not reported

Map ID  
Direction  
Distance  
Elevation

MAP FINDINGS

Site

Database(s)

EDR ID Number  
EPA ID Number

**MALCO TOOL & MACHINE INC (Continued)**

**1000594291**

Meth Code: R01 - Recycler  
Quantity Tons: 1.0425  
Waste Quantity: 250  
Quantity Unit: G  
Additional Code 1: Not reported  
Additional Code 2: Not reported  
Additional Code 3: Not reported  
Additional Code 4: Not reported  
Additional Code 5: Not reported

**HWTS:**

Name: MALCO TOOL & MACHINE INC  
Address: 10931 COURT ST  
Address 2: Not reported  
City,State,Zip: STANTON, CA 906800000  
EPA ID: CAD983581083  
Inactive Date: 12/22/1994  
Create Date: 05/14/1991  
Last Act Date: 08/18/2010  
Mailing Name: Not reported  
Mailing Address: 10931 COURT ST  
Mailing Address 2: Not reported  
Mailing City,State,Zip: STANTON, CA 906800000  
Owner Name: MALCO TOOL & MACHINE INC  
Owner Address: NOT REQUIRED  
Owner Address 2: Not reported  
Owner City,State,Zip: NOT REQUIRED, ME 999990000  
Contact Name: INACTIVE ON 12-22-94 BY ROY  
Contact Address: MALLICOAT/PRES LC  
Contact Address 2: Not reported  
City,State,Zip: --, 99 --

**AF479** **ORCO BLOCK CO INC**  
**8042 KATELLA AVE**  
**STANTON, CA 90680**

**< 1/8**  
**1 ft.**

**Site 6 of 24 in cluster AF**

**Relative:**  
**Lower**

**FINDS:**  
Registry ID: 110066338813

**Actual:**  
**66 ft.**

Click Here:

Environmental Interest/Information System:

STATE MASTER

Registry ID: 110002709007

Click Here:

Environmental Interest/Information System:

RCRAInfo is a national information system that supports the Resource Conservation and Recovery Act (RCRA) program through the tracking of events and activities related to facilities that generate, transport, and treat, store, or dispose of hazardous waste. RCRAInfo allows RCRA program staff to track the notification, permit, compliance, and corrective action activities required under RCRA.

**FINDS** **1023338574**  
**N/A**

Map ID  
Direction  
Distance  
Elevation

MAP FINDINGS

Site

Database(s)

EDR ID Number  
EPA ID Number

ORCO BLOCK CO INC (Continued)

1023338574

[Click this hyperlink](#) while viewing on your computer to access additional FINDS: detail in the EDR Site Report.

AH480

EWLES MATERIALS  
8182 KATELLA  
STANTON, CA 90680

RCRA NonGen / NLR

1024796573  
CAL000177313

< 1/8  
1 ft.

Site 4 of 21 in cluster AH

Relative:  
Lower

RCRA NonGen / NLR:

Actual:  
66 ft.

Date Form Received by Agency:	1995-09-28 00:00:00.0
Handler Name:	EWLES MATERIALS
Handler Address:	8182 KATELLA
Handler City,State,Zip:	STANTON, CA 90680-0000
EPA ID:	CAL000177313
Contact Name:	DAVE EWLES
Contact Address:	PO BOX 578
Contact City,State,Zip:	STANTON, CA 90680
Contact Telephone:	714-552-6008
Contact Fax:	714-898-8708
Contact Email:	MIKIC@EWLESMATERIALS.COM
Contact Title:	Not reported
EPA Region:	09
Land Type:	Not reported
Federal Waste Generator Description:	Not a generator, verified
Non-Notifier:	Not reported
Biennial Report Cycle:	Not reported
Accessibility:	Not reported
Active Site Indicator:	Handler Activities
State District Owner:	Not reported
State District:	Not reported
Mailing Address:	PO BOX 578
Mailing City,State,Zip:	STANTON, CA 90680-0578
Owner Name:	DAVE EWLES
Owner Type:	Other
Operator Name:	DAVE EWLES
Operator Type:	Other
Short-Term Generator Activity:	No
Importer Activity:	No
Mixed Waste Generator:	No
Transporter Activity:	No
Transfer Facility Activity:	No
Recycler Activity with Storage:	No
Small Quantity On-Site Burner Exemption:	No
Smelting Melting and Refining Furnace Exemption:	No
Underground Injection Control:	No
Off-Site Waste Receipt:	No
Universal Waste Indicator:	Yes
Universal Waste Destination Facility:	Yes
Federal Universal Waste:	No
Active Site Fed-Reg Treatment Storage and Disposal Facility:	Not reported
Active Site Converter Treatment storage and Disposal Facility:	Not reported
Active Site State-Reg Treatment Storage and Disposal Facility:	Not reported
Active Site State-Reg Handler:	---
Federal Facility Indicator:	Not reported
Hazardous Secondary Material Indicator:	N
Sub-Part K Indicator:	Not reported
Commercial TSD Indicator:	No

Map ID  
Direction  
Distance  
Elevation

MAP FINDINGS

Site

Database(s)

EDR ID Number  
EPA ID Number

**EWLES MATERIALS (Continued)**

**1024796573**

Treatment Storage and Disposal Type:	Not reported
2018 GPRA Permit Baseline:	Not on the Baseline
2018 GPRA Renewals Baseline:	Not on the Baseline
Permit Renewals Workload Universe:	Not reported
Permit Workload Universe:	Not reported
Permit Progress Universe:	Not reported
Post-Closure Workload Universe:	Not reported
Closure Workload Universe:	Not reported
202 GPRA Corrective Action Baseline:	No
Corrective Action Workload Universe:	No
Subject to Corrective Action Universe:	No
Non-TSDFs Where RCRA CA has Been Imposed Universe:	No
TSDFs Potentially Subject to CA Under 3004 (u)/(v) Universe:	No
TSDFs Only Subject to CA under Discretionary Auth Universe:	No
Corrective Action Priority Ranking:	No NCAPS ranking
Environmental Control Indicator:	No
Institutional Control Indicator:	No
Human Exposure Controls Indicator:	N/A
Groundwater Controls Indicator:	N/A
Operating TSDF Universe:	Not reported
Full Enforcement Universe:	Not reported
Significant Non-Complier Universe:	No
Unaddressed Significant Non-Complier Universe:	No
Addressed Significant Non-Complier Universe:	No
Significant Non-Complier With a Compliance Schedule Universe:	No
Financial Assurance Required:	Not reported
Handler Date of Last Change:	2018-09-05 15:43:58.0
Recognized Trader-Importer:	No
Recognized Trader-Exporter:	No
Importer of Spent Lead Acid Batteries:	No
Exporter of Spent Lead Acid Batteries:	No
Recycler Activity Without Storage:	No
Manifest Broker:	No
Sub-Part P Indicator:	No

**Handler - Owner Operator:**

Owner/Operator Indicator:	Owner
Owner/Operator Name:	DAVE EWLES
Legal Status:	Other
Date Became Current:	Not reported
Date Ended Current:	Not reported
Owner/Operator Address:	PO BOX 578
Owner/Operator City,State,Zip:	STANTON, CA 90680-0578
Owner/Operator Telephone:	714-552-6008
Owner/Operator Telephone Ext:	Not reported
Owner/Operator Fax:	Not reported
Owner/Operator Email:	Not reported

Owner/Operator Indicator:	Operator
Owner/Operator Name:	DAVE EWLES
Legal Status:	Other
Date Became Current:	Not reported
Date Ended Current:	Not reported
Owner/Operator Address:	PO BOX 578
Owner/Operator City,State,Zip:	STANTON, CA 90680
Owner/Operator Telephone:	714-552-6008

Map ID  
Direction  
Distance  
Elevation

MAP FINDINGS

Site

Database(s)

EDR ID Number  
EPA ID Number

**EWLES MATERIALS (Continued)**

**1024796573**

Owner/Operator Telephone Ext: Not reported  
Owner/Operator Fax: Not reported  
Owner/Operator Email: Not reported

**Historic Generators:**

Receive Date: 1995-09-28 00:00:00.0  
Handler Name: EWLES MATERIALS  
Federal Waste Generator Description: Not a generator, verified  
State District Owner: Not reported  
Large Quantity Handler of Universal Waste: No  
Recognized Trader Importer: No  
Recognized Trader Exporter: No  
Spent Lead Acid Battery Importer: No  
Spent Lead Acid Battery Exporter: No  
Current Record: Yes  
Non Storage Recycler Activity: Not reported  
Electronic Manifest Broker: Not reported

**List of NAICS Codes and Descriptions:**

NAICS Code: 42133  
NAICS Description: ROOFING, SIDING, AND INSULATION MATERIAL WHOLESALERS

**Facility Has Received Notices of Violations:**

Violations: No Violations Found

**Evaluation Action Summary:**

Evaluations: No Evaluations Found

**AJ481 JACK GEBELIN/UNITED ELECTRICAL ENTERPRIS**  
**8032 CHESTER STREET**  
**< 1/8 STANTON, CA 90680**  
**1 ft.**

**HAZNET S112853572**  
**HWTS N/A**

**Site 4 of 26 in cluster AJ**

**Relative:**  
**Lower**

**Actual:**  
**66 ft.**

HAZNET:  
Name: JACK GEBELIN/UNITED ELECTRICAL ENTERPRIS  
Address: 8032 CHESTER STREET  
Address 2: Not reported  
City,State,Zip: STANTON, CA 906800000  
Contact: JACK GEBELIN  
Telephone: 7148286275  
Mailing Name: Not reported  
Mailing Address: 8032 CHESTER STREET  
  
Year: 1994  
Gepaid: CAC000926712  
TSD EPA ID: CAT080013352  
CA Waste Code: 221 - Waste oil and mixed oil  
Disposal Method: R01 - Recycler  
Tons: 0.152

**Additional Info:**

Year: 1994



Map ID  
Direction  
Distance  
Elevation

MAP FINDINGS

Site

Database(s)

EDR ID Number  
EPA ID Number

**JACK GEBELIN/UNITED ELECTRICAL ENTERPRIS (Continued)**

**S112853572**

Gen EPA ID: CAC000926712

Shipment Date: 19940927  
Creation Date: 10/19/1995 0:00:00  
Receipt Date: 19941005  
Manifest ID: 93742987  
Trans EPA ID: CAT080016116  
Trans Name: Not reported  
Trans 2 EPA ID: Not reported  
Trans 2 Name: Not reported  
TSDf EPA ID: CAT080013352  
Trans Name: Not reported  
TSDf Alt EPA ID: Not reported  
TSDf Alt Name: Not reported  
Waste Code Description: 221 - Waste oil and mixed oil  
RCRA Code: Not reported  
Meth Code: R01 - Recycler  
Quantity Tons: 0.152  
Waste Quantity: 40  
Quantity Unit: G  
Additional Code 1: Not reported  
Additional Code 2: Not reported  
Additional Code 3: Not reported  
Additional Code 4: Not reported  
Additional Code 5: Not reported

**HWTS:**

Name: JACK GEBELIN/UNITED ELECTRICAL ENTERPRIS  
Address: 8032 CHESTER STREET  
Address 2: Not reported  
City,State,Zip: STANTON, CA 906800000  
EPA ID: CAC000926712  
Inactive Date: 10/25/2000  
Create Date: 09/08/1994  
Last Act Date: 10/25/2000  
Mailing Name: Not reported  
Mailing Address: 8032 CHESTER STREET  
Mailing Address 2: Not reported  
Mailing City,State,Zip: STANTON, CA 906800000  
Owner Name: JACK GEBELIN  
Owner Address: --  
Owner Address 2: Not reported  
Owner City,State,Zip: --, 99 --  
Contact Name: JACK GEBELIN  
Contact Address: --  
Contact Address 2: Not reported  
City,State,Zip: --, 99 --

Map ID  
Direction  
Distance  
Elevation

MAP FINDINGS

EDR ID Number  
EPA ID Number

	Site	Database(s)	EDR ID Number EPA ID Number
AJ482	<b>G&amp;M OIL CO 50</b> <b>10961 SO BEACH BLVD</b> <b>STANTON, CA 90680</b>	RCRA NonGen / NLR	1024799179 CAL000207910
< 1/8 1 ft.	Site 5 of 26 in cluster AJ		
Relative: Lower	RCRA NonGen / NLR:		
Actual: 65 ft.	Date Form Received by Agency:	1999-12-02 00:00:00.0	
	Handler Name:	G&M OIL CO 50	
	Handler Address:	10961 SO BEACH BLVD	
	Handler City,State,Zip:	STANTON, CA 90680-0000	
	EPA ID:	CAL000207910	
	Contact Name:	SOLEDAD GERMAN	
	Contact Address:	16868 A LANE	
	Contact City,State,Zip:	HUNTINGTON BEACH, CA 92647	
	Contact Telephone:	714-375-4700	
	Contact Fax:	714-375-2009	
	Contact Email:	SGERMAN@GMOC.COM	
	Contact Title:	Not reported	
	EPA Region:	09	
	Land Type:	Not reported	
	Federal Waste Generator Description:	Not a generator, verified	
	Non-Notifier:	Not reported	
	Biennial Report Cycle:	Not reported	
	Accessibility:	Not reported	
	Active Site Indicator:	Handler Activities	
	State District Owner:	Not reported	
	State District:	Not reported	
	Mailing Address:	16868 A LN	
	Mailing City,State,Zip:	HUNTINGTON BEACH, CA 92647-4831	
	Owner Name:	G & M OIL CO LLC	
	Owner Type:	Other	
	Operator Name:	SOLEDAD GERMAN	
	Operator Type:	Other	
	Short-Term Generator Activity:	No	
	Importer Activity:	No	
	Mixed Waste Generator:	No	
	Transporter Activity:	No	
	Transfer Facility Activity:	No	
	Recycler Activity with Storage:	No	
	Small Quantity On-Site Burner Exemption:	No	
	Smelting Melting and Refining Furnace Exemption:	No	
	Underground Injection Control:	No	
	Off-Site Waste Receipt:	No	
	Universal Waste Indicator:	Yes	
	Universal Waste Destination Facility:	Yes	
	Federal Universal Waste:	No	
	Active Site Fed-Reg Treatment Storage and Disposal Facility:	Not reported	
	Active Site Converter Treatment storage and Disposal Facility:	Not reported	
	Active Site State-Reg Treatment Storage and Disposal Facility:	Not reported	
	Active Site State-Reg Handler:	---	
	Federal Facility Indicator:	Not reported	
	Hazardous Secondary Material Indicator:	N	
	Sub-Part K Indicator:	Not reported	
	Commercial TSD Indicator:	No	
	Treatment Storage and Disposal Type:	Not reported	
	2018 GPRA Permit Baseline:	Not on the Baseline	
	2018 GPRA Renewals Baseline:	Not on the Baseline	
	Permit Renewals Workload Universe:	Not reported	

Map ID  
Direction  
Distance  
Elevation

MAP FINDINGS

Site

Database(s)

EDR ID Number  
EPA ID Number

**G&M OIL CO 50 (Continued)**

**1024799179**

Permit Workload Universe:	Not reported
Permit Progress Universe:	Not reported
Post-Closure Workload Universe:	Not reported
Closure Workload Universe:	Not reported
202 GPRA Corrective Action Baseline:	No
Corrective Action Workload Universe:	No
Subject to Corrective Action Universe:	No
Non-TSDFs Where RCRA CA has Been Imposed Universe:	No
TSDFs Potentially Subject to CA Under 3004 (u)/(v) Universe:	No
TSDFs Only Subject to CA under Discretionary Auth Universe:	No
Corrective Action Priority Ranking:	No NCAPS ranking
Environmental Control Indicator:	No
Institutional Control Indicator:	No
Human Exposure Controls Indicator:	N/A
Groundwater Controls Indicator:	N/A
Operating TSDF Universe:	Not reported
Full Enforcement Universe:	Not reported
Significant Non-Complier Universe:	No
Unaddressed Significant Non-Complier Universe:	No
Addressed Significant Non-Complier Universe:	No
Significant Non-Complier With a Compliance Schedule Universe:	No
Financial Assurance Required:	Not reported
Handler Date of Last Change:	2018-09-05 15:44:53.0
Recognized Trader-Importer:	No
Recognized Trader-Exporter:	No
Importer of Spent Lead Acid Batteries:	No
Exporter of Spent Lead Acid Batteries:	No
Recycler Activity Without Storage:	No
Manifest Broker:	No
Sub-Part P Indicator:	No

**Handler - Owner Operator:**

Owner/Operator Indicator:	Operator
Owner/Operator Name:	SOLEDAD GERMAN
Legal Status:	Other
Date Became Current:	Not reported
Date Ended Current:	Not reported
Owner/Operator Address:	16868 A LANE
Owner/Operator City,State,Zip:	HUNTINGTON BEACH, CA 92647
Owner/Operator Telephone:	714-375-4700
Owner/Operator Telephone Ext:	Not reported
Owner/Operator Fax:	Not reported
Owner/Operator Email:	Not reported
Owner/Operator Indicator:	Owner
Owner/Operator Name:	G & M OIL CO LLC
Legal Status:	Other
Date Became Current:	Not reported
Date Ended Current:	Not reported
Owner/Operator Address:	16868 A LN
Owner/Operator City,State,Zip:	HUNTINGTON BEACH, CA 92647-0000
Owner/Operator Telephone:	714-375-4700
Owner/Operator Telephone Ext:	Not reported
Owner/Operator Fax:	Not reported
Owner/Operator Email:	Not reported

Map ID  
Direction  
Distance  
Elevation

MAP FINDINGS

Site

Database(s)

EDR ID Number  
EPA ID Number

**G&M OIL CO 50 (Continued)**

**1024799179**

Historic Generators:

Receive Date:	1999-12-02 00:00:00.0
Handler Name:	G&M OIL CO 50
Federal Waste Generator Description:	Not a generator, verified
State District Owner:	Not reported
Large Quantity Handler of Universal Waste:	No
Recognized Trader Importer:	No
Recognized Trader Exporter:	No
Spent Lead Acid Battery Importer:	No
Spent Lead Acid Battery Exporter:	No
Current Record:	Yes
Non Storage Recycler Activity:	Not reported
Electronic Manifest Broker:	Not reported

List of NAICS Codes and Descriptions:

NAICS Code:	44719
NAICS Description:	OTHER GASOLINE STATIONS

Facility Has Received Notices of Violations:

Violations:	No Violations Found
-------------	---------------------

Evaluation Action Summary:

Evaluations:	No Evaluations Found
--------------	----------------------

**AF483 J&E FORKLIFT SERVICE**  
**10900 CHESTNUT AVE**  
**STANTON, CA 90680**

**HAZNET S113053396**  
**HWTS N/A**

**< 1/8**  
**1 ft.**

**Site 7 of 24 in cluster AF**

**Relative:**  
**Lower**

HAZNET:

Name:	J&E FORKLIFT SERVICE
Address:	10900 CHESTNUT AVE
Address 2:	Not reported
City,State,Zip:	STANTON, CA 906800000
Contact:	JAMES LECHNER
Telephone:	7148270375
Mailing Name:	Not reported
Mailing Address:	10900 CHESTNUT AVE

**Actual:**  
**67 ft.**

Year:	2007
Gepaid:	CAL000082114
TSD EPA ID:	CAD099452708
CA Waste Code:	343 - Unspecified organic liquid mixture
Disposal Method:	H039 - Other Recovery Of Reclamation For Reuse Including Acid Regeneration, Organics Recovery Ect
Tons:	0.255

Year:	2007
Gepaid:	CAL000082114
TSD EPA ID:	CAD099452708
CA Waste Code:	221 - Waste oil and mixed oil
Disposal Method:	H039 - Other Recovery Of Reclamation For Reuse Including Acid Regeneration, Organics Recovery Ect
Tons:	3.04

Map ID  
Direction  
Distance  
Elevation

MAP FINDINGS

Site

Database(s)

EDR ID Number  
EPA ID Number

**J&E FORKLIFT SERVICE (Continued)**

**S113053396**

Year:	2006
Gepaid:	CAL000082114
TSD EPA ID:	CAD099452708
CA Waste Code:	221 - Waste oil and mixed oil
Disposal Method:	H039 - Other Recovery Of Reclamation For Reuse Including Acid Regeneration, Organics Recovery Ect
Tons:	1.14
Year:	2006
Gepaid:	CAL000082114
TSD EPA ID:	CAD099452708
CA Waste Code:	221 - Waste oil and mixed oil
Disposal Method:	R01 - Recycler
Tons:	1.9
Year:	2005
Gepaid:	CAL000082114
TSD EPA ID:	CAD099452708
CA Waste Code:	221 - Waste oil and mixed oil
Disposal Method:	R01 - Recycler
Tons:	1.14
Year:	2005
Gepaid:	CAL000082114
TSD EPA ID:	CAD099452708
CA Waste Code:	221 - Waste oil and mixed oil
Disposal Method:	-
Tons:	1.14
Year:	2005
Gepaid:	CAL000082114
TSD EPA ID:	CAD099452708
CA Waste Code:	343 - Unspecified organic liquid mixture
Disposal Method:	R01 - Recycler
Tons:	0.238
Year:	2004
Gepaid:	CAL000082114
TSD EPA ID:	CAD099452708
CA Waste Code:	221 - Waste oil and mixed oil
Disposal Method:	R01 - Recycler
Tons:	0.589
Year:	2004
Gepaid:	CAL000082114
TSD EPA ID:	CAD099452708
CA Waste Code:	343 - Unspecified organic liquid mixture
Disposal Method:	-
Tons:	0.272
Year:	2004
Gepaid:	CAL000082114
TSD EPA ID:	CAD099452708
CA Waste Code:	221 - Waste oil and mixed oil
Disposal Method:	-
Tons:	1.14

Map ID  
Direction  
Distance  
Elevation

MAP FINDINGS

Site

Database(s)

EDR ID Number  
EPA ID Number

**J&E FORKLIFT SERVICE (Continued)**

**S113053396**

[Click this hyperlink](#) while viewing on your computer to access  
3 additional CA HAZNET: record(s) in the EDR Site Report.

Additional Info:

Year:	2007
Gen EPA ID:	CAL000082114
Shipment Date:	20071031
Creation Date:	1/8/2008 18:30:50
Receipt Date:	20071031
Manifest ID:	000263208GBF
Trans EPA ID:	CAD982488470
Trans Name:	SWIFT OIL & VACUUM INC
Trans 2 EPA ID:	Not reported
Trans 2 Name:	Not reported
TSDf EPA ID:	CAD099452708
Trans Name:	INDUSTRIAL SERVICE OIL CO INC
TSDf Alt EPA ID:	Not reported
TSDf Alt Name:	Not reported
Waste Code Description:	221 - Waste oil and mixed oil
RCRA Code:	Not reported
Meth Code:	H039 - Other Recovery Of Reclamation For Reuse Including Acid Regeneration, Organics Recovery Ect
Quantity Tons:	1.52
Waste Quantity:	400
Quantity Unit:	G
Additional Code 1:	Not reported
Additional Code 2:	Not reported
Additional Code 3:	Not reported
Additional Code 4:	Not reported
Additional Code 5:	Not reported
Shipment Date:	20070518
Creation Date:	10/10/2007 18:30:24
Receipt Date:	20070518
Manifest ID:	000261587GBF
Trans EPA ID:	CAD982488470
Trans Name:	SWIFT OIL & VACUUM INC
Trans 2 EPA ID:	Not reported
Trans 2 Name:	Not reported
TSDf EPA ID:	CAD099452708
Trans Name:	INDUSTRIAL SERVICE OIL CO INC
TSDf Alt EPA ID:	Not reported
TSDf Alt Name:	Not reported
Waste Code Description:	221 - Waste oil and mixed oil
RCRA Code:	Not reported
Meth Code:	H039 - Other Recovery Of Reclamation For Reuse Including Acid Regeneration, Organics Recovery Ect
Quantity Tons:	1.52
Waste Quantity:	400
Quantity Unit:	G
Additional Code 1:	Not reported
Additional Code 2:	Not reported
Additional Code 3:	Not reported
Additional Code 4:	Not reported
Additional Code 5:	Not reported

Map ID  
Direction  
Distance  
Elevation

MAP FINDINGS

Site

Database(s)

EDR ID Number  
EPA ID Number

**J&E FORKLIFT SERVICE (Continued)**

**S113053396**

Shipment Date: 20070206  
Creation Date: 8/9/2007 18:30:32  
Receipt Date: 20070206  
Manifest ID: 000034839GBF  
Trans EPA ID: CAD982488470  
Trans Name: SWIFT OIL & VACUUM INC  
Trans 2 EPA ID: Not reported  
Trans 2 Name: Not reported  
TSDF EPA ID: CAD099452708  
Trans Name: INDUSTRIAL SERVICE OIL CO INC  
TSDF Alt EPA ID: Not reported  
TSDF Alt Name: Not reported  
Waste Code Description: 343 - Unspecified organic liquid mixture  
RCRA Code: Not reported  
Meth Code: H039 - Other Recovery Of Reclamation For Reuse Including Acid  
Regeneration, Organics Recovery Ect  
  
Quantity Tons: 0.255  
Waste Quantity: 75  
Quantity Unit: G  
Additional Code 1: Not reported  
Additional Code 2: Not reported  
Additional Code 3: Not reported  
Additional Code 4: Not reported  
Additional Code 5: Not reported

Additional Info:

Year: 2001  
Gen EPA ID: CAL000082114

Shipment Date: 20010323  
Creation Date: 5/16/2001 0:00:00  
Receipt Date: 20010323  
Manifest ID: 20482204  
Trans EPA ID: CAD982488470  
Trans Name: Not reported  
Trans 2 EPA ID: Not reported  
Trans 2 Name: Not reported  
TSDF EPA ID: CAD099452708  
Trans Name: Not reported  
TSDF Alt EPA ID: CAD099452708  
TSDF Alt Name: Not reported  
Waste Code Description: 343 - Unspecified organic liquid mixture  
RCRA Code: Not reported  
Meth Code: R01 - Recycler  
Quantity Tons: 0.17  
Waste Quantity: 50  
Quantity Unit: G  
Additional Code 1: Not reported  
Additional Code 2: Not reported  
Additional Code 3: Not reported  
Additional Code 4: Not reported  
Additional Code 5: Not reported

Additional Info:

Year: 2005  
Gen EPA ID: CAL000082114

Map ID  
Direction  
Distance  
Elevation

MAP FINDINGS

Site

Database(s)

EDR ID Number  
EPA ID Number

**J&E FORKLIFT SERVICE (Continued)**

**S113053396**

Shipment Date:	20050715
Creation Date:	10/11/2005 18:31:29
Receipt Date:	20050718
Manifest ID:	24432559
Trans EPA ID:	CAD982488470
Trans Name:	SWIFT OIL & VACUUM INC
Trans 2 EPA ID:	Not reported
Trans 2 Name:	Not reported
TSDF EPA ID:	CAD099452708
Trans Name:	INDUSTRIAL SERVICE OIL CO INC
TSDF Alt EPA ID:	CAD099452708
TSDF Alt Name:	Not reported
Waste Code Description:	221 - Waste oil and mixed oil
RCRA Code:	Not reported
Meth Code:	R01 - Recycler
Quantity Tons:	1.14
Waste Quantity:	300
Quantity Unit:	G
Additional Code 1:	Not reported
Additional Code 2:	Not reported
Additional Code 3:	Not reported
Additional Code 4:	Not reported
Additional Code 5:	Not reported
Shipment Date:	20050331
Creation Date:	6/1/2005 18:31:04
Receipt Date:	20050331
Manifest ID:	24432100
Trans EPA ID:	CAD982488470
Trans Name:	SWIFT OIL & VACUUM INC
Trans 2 EPA ID:	Not reported
Trans 2 Name:	Not reported
TSDF EPA ID:	CAD099452708
Trans Name:	INDUSTRIAL SERVICE OIL CO INC
TSDF Alt EPA ID:	CAD099452708
TSDF Alt Name:	Not reported
Waste Code Description:	343 - Unspecified organic liquid mixture
RCRA Code:	Not reported
Meth Code:	R01 - Recycler
Quantity Tons:	0.238
Waste Quantity:	70
Quantity Unit:	G
Additional Code 1:	Not reported
Additional Code 2:	Not reported
Additional Code 3:	Not reported
Additional Code 4:	Not reported
Additional Code 5:	Not reported
Shipment Date:	20050128
Creation Date:	4/20/2006 18:32:04
Receipt Date:	20050128
Manifest ID:	24099445
Trans EPA ID:	CAD982488470
Trans Name:	SWIFT OIL & VACUUM INC
Trans 2 EPA ID:	Not reported
Trans 2 Name:	Not reported
TSDF EPA ID:	CAD099452708



Map ID  
Direction  
Distance  
Elevation

MAP FINDINGS

Site

Database(s)

EDR ID Number  
EPA ID Number

**J&E FORKLIFT SERVICE (Continued)**

**S113053396**

Trans Name:	INDUSTRIAL SERVICE OIL CO INC
TSDF Alt EPA ID:	CAD099452708
TSDF Alt Name:	Not reported
Waste Code Description:	221 - Waste oil and mixed oil
RCRA Code:	Not reported
Meth Code:	- Not reported
Quantity Tons:	1.14
Waste Quantity:	300
Quantity Unit:	G
Additional Code 1:	Not reported
Additional Code 2:	Not reported
Additional Code 3:	Not reported
Additional Code 4:	Not reported
Additional Code 5:	Not reported

Additional Info:

Year:	2002
Gen EPA ID:	CAL000082114

Shipment Date:	20021119
Creation Date:	3/15/2003 18:30:36
Receipt Date:	20021119
Manifest ID:	21044181
Trans EPA ID:	CAD982488470
Trans Name:	Not reported
Trans 2 EPA ID:	Not reported
Trans 2 Name:	Not reported
TSDF EPA ID:	CAD099452708
Trans Name:	Not reported
TSDF Alt EPA ID:	Not reported
TSDF Alt Name:	Not reported
Waste Code Description:	221 - Waste oil and mixed oil
RCRA Code:	Not reported
Meth Code:	R01 - Recycler
Quantity Tons:	1.14
Waste Quantity:	300
Quantity Unit:	G
Additional Code 1:	Not reported
Additional Code 2:	Not reported
Additional Code 3:	Not reported
Additional Code 4:	Not reported
Additional Code 5:	Not reported

Additional Info:

Year:	2006
Gen EPA ID:	CAL000082114

Shipment Date:	20061127
Creation Date:	3/30/2007 13:33:11
Receipt Date:	20061128
Manifest ID:	000074149GBF
Trans EPA ID:	CAD982488470
Trans Name:	SWIFT OIL & VACUUM INC
Trans 2 EPA ID:	Not reported
Trans 2 Name:	Not reported
TSDF EPA ID:	CAD099452708

Map ID  
Direction  
Distance  
Elevation

MAP FINDINGS

Site

Database(s)

EDR ID Number  
EPA ID Number

**J&E FORKLIFT SERVICE (Continued)**

**S113053396**

Trans Name: INDUSTRIAL SERVICE OIL CO INC  
TSDf Alt EPA ID: Not reported  
TSDf Alt Name: Not reported  
Waste Code Description: 221 - Waste oil and mixed oil  
RCRA Code: Not reported  
Meth Code: H039 - Other Recovery Of Reclamation For Reuse Including Acid  
Regeneration, Organics Recovery Ect

Quantity Tons: 1.14  
Waste Quantity: 300  
Quantity Unit: G  
Additional Code 1: Not reported  
Additional Code 2: Not reported  
Additional Code 3: Not reported  
Additional Code 4: Not reported  
Additional Code 5: Not reported

Shipment Date: 20060720  
Creation Date: 9/8/2006 18:33:59  
Receipt Date: 20060720  
Manifest ID: 25119355  
Trans EPA ID: CAD982488470  
Trans Name: SWIFT OIL VACUUM INC  
Trans 2 EPA ID: Not reported  
Trans 2 Name: Not reported  
TSDf EPA ID: CAD099452708  
Trans Name: INDUSTRIAL SERVICE OIL CO INC  
TSDf Alt EPA ID: CAD099452708  
TSDf Alt Name: Not reported  
Waste Code Description: 221 - Waste oil and mixed oil  
RCRA Code: Not reported  
Meth Code: R01 - Recycler  
Quantity Tons: 1.14  
Waste Quantity: 300  
Quantity Unit: G  
Additional Code 1: Not reported  
Additional Code 2: Not reported  
Additional Code 3: Not reported  
Additional Code 4: Not reported  
Additional Code 5: Not reported

Shipment Date: 20060208  
Creation Date: 5/6/2006 18:31:14  
Receipt Date: 20060208  
Manifest ID: 24433447  
Trans EPA ID: CAD982488470  
Trans Name: SWIFT OIL & VACUUM INC  
Trans 2 EPA ID: Not reported  
Trans 2 Name: Not reported  
TSDf EPA ID: CAD099452708  
Trans Name: INDUSTRIAL SERVICE OIL CO INC  
TSDf Alt EPA ID: CAD099452708  
TSDf Alt Name: Not reported  
Waste Code Description: 221 - Waste oil and mixed oil  
RCRA Code: Not reported  
Meth Code: R01 - Recycler  
Quantity Tons: 0.76  
Waste Quantity: 200

Map ID  
Direction  
Distance  
Elevation

MAP FINDINGS

Site

Database(s)

EDR ID Number  
EPA ID Number

**J&E FORKLIFT SERVICE (Continued)**

**S113053396**

Quantity Unit: G  
Additional Code 1: Not reported  
Additional Code 2: Not reported  
Additional Code 3: Not reported  
Additional Code 4: Not reported  
Additional Code 5: Not reported

Additional Info:

Year: 2003  
Gen EPA ID: CAL000082114

Shipment Date: 20031209  
Creation Date: 8/24/2004 10:00:04  
Receipt Date: 20031209  
Manifest ID: 23006967  
Trans EPA ID: CAD982488470  
Trans Name: SWIFT OIL & VACUUM INC  
Trans 2 EPA ID: Not reported  
Trans 2 Name: Not reported  
TSDF EPA ID: CAD099452708  
Trans Name: INDUSTRIAL SERVICE OIL CO INC  
TSDF Alt EPA ID: CAD099452708  
TSDF Alt Name: Not reported  
Waste Code Description: 221 - Waste oil and mixed oil  
RCRA Code: Not reported  
Meth Code: R01 - Recycler  
Quantity Tons: 1.14  
Waste Quantity: 300  
Quantity Unit: G  
Additional Code 1: Not reported  
Additional Code 2: Not reported  
Additional Code 3: Not reported  
Additional Code 4: Not reported  
Additional Code 5: Not reported

Shipment Date: 20030813  
Creation Date: 7/28/2004 10:45:53  
Receipt Date: 20030814  
Manifest ID: 23002884  
Trans EPA ID: CAD982488470  
Trans Name: Not reported  
Trans 2 EPA ID: Not reported  
Trans 2 Name: Not reported  
TSDF EPA ID: CAD099452708  
Trans Name: Not reported  
TSDF Alt EPA ID: CAD099452708  
TSDF Alt Name: Not reported  
Waste Code Description: 221 - Waste oil and mixed oil  
RCRA Code: Not reported  
Meth Code: R01 - Recycler  
Quantity Tons: 1.14  
Waste Quantity: 300  
Quantity Unit: G  
Additional Code 1: Not reported  
Additional Code 2: Not reported  
Additional Code 3: Not reported  
Additional Code 4: Not reported

Map ID  
Direction  
Distance  
Elevation

MAP FINDINGS

Site

Database(s)

EDR ID Number  
EPA ID Number

**J&E FORKLIFT SERVICE (Continued)**

**S113053396**

Additional Code 5: Not reported

Shipment Date: 20030408  
Creation Date: 7/12/2003 18:31:23  
Receipt Date: 20030408  
Manifest ID: 22693938  
Trans EPA ID: CAD982488470  
Trans Name: Not reported  
Trans 2 EPA ID: Not reported  
Trans 2 Name: Not reported  
TSDF EPA ID: CAD099452708  
Trans Name: Not reported  
TSDF Alt EPA ID: CAD099452708  
TSDF Alt Name: Not reported  
Waste Code Description: 221 - Waste oil and mixed oil  
RCRA Code: Not reported  
Meth Code: R01 - Recycler  
Quantity Tons: 1.14  
Waste Quantity: 300  
Quantity Unit: G  
Additional Code 1: Not reported  
Additional Code 2: Not reported  
Additional Code 3: Not reported  
Additional Code 4: Not reported  
Additional Code 5: Not reported

**Additional Info:**

Year: 2004  
Gen EPA ID: CAL000082114

Shipment Date: 20040716  
Creation Date: 11/1/2004 12:36:11  
Receipt Date: 20040716  
Manifest ID: 23394659  
Trans EPA ID: CAD982488470  
Trans Name: SWIFT OIL & VACUUM INC  
Trans 2 EPA ID: Not reported  
Trans 2 Name: Not reported  
TSDF EPA ID: CAD099452708  
Trans Name: INDUSTRIAL SERVICE OIL CO INC  
TSDF Alt EPA ID: CAD099452708  
TSDF Alt Name: Not reported  
Waste Code Description: 221 - Waste oil and mixed oil  
RCRA Code: Not reported  
Meth Code: - Not reported  
Quantity Tons: 1.14  
Waste Quantity: 300  
Quantity Unit: G  
Additional Code 1: Not reported  
Additional Code 2: Not reported  
Additional Code 3: Not reported  
Additional Code 4: Not reported  
Additional Code 5: Not reported

Shipment Date: 20040329  
Creation Date: 8/23/2004 8:30:10  
Receipt Date: 20040329

Map ID  
Direction  
Distance  
Elevation

MAP FINDINGS

Site

Database(s)

EDR ID Number  
EPA ID Number

**J&E FORKLIFT SERVICE (Continued)**

**S113053396**

Manifest ID: 23394200  
Trans EPA ID: CAD982488470  
Trans Name: SWIFT OIL & VACUUM INC  
Trans 2 EPA ID: Not reported  
Trans 2 Name: Not reported  
TSDF EPA ID: CAD099452708  
Trans Name: INDUSTRIAL SERVICE OIL CO INC  
TSDF Alt EPA ID: CAD099452708  
TSDF Alt Name: Not reported  
Waste Code Description: 221 - Waste oil and mixed oil  
RCRA Code: Not reported  
Meth Code: R01 - Recycler  
Quantity Tons: 0.589  
Waste Quantity: 155  
Quantity Unit: G  
Additional Code 1: Not reported  
Additional Code 2: Not reported  
Additional Code 3: Not reported  
Additional Code 4: Not reported  
Additional Code 5: Not reported  
  
Shipment Date: 20040211  
Creation Date: 11/18/2004 8:25:56  
Receipt Date: 20040211  
Manifest ID: 23007154  
Trans EPA ID: CAD982488470  
Trans Name: SWIFT OIL & VACUUM INC  
Trans 2 EPA ID: Not reported  
Trans 2 Name: Not reported  
TSDF EPA ID: CAD099452708  
Trans Name: INDUSTRIAL SERVICE OIL CO INC  
TSDF Alt EPA ID: CAD099452708  
TSDF Alt Name: Not reported  
Waste Code Description: 343 - Unspecified organic liquid mixture  
RCRA Code: Not reported  
Meth Code: - Not reported  
Quantity Tons: 0.272  
Waste Quantity: 80  
Quantity Unit: G  
Additional Code 1: Not reported  
Additional Code 2: Not reported  
Additional Code 3: Not reported  
Additional Code 4: Not reported  
Additional Code 5: Not reported

**HWTS:**

Name: J&E FORKLIFT SERVICE  
Address: 10900 CHESTNUT AVE  
Address 2: Not reported  
City,State,Zip: STANTON, CA 906800000  
EPA ID: CAL000082114  
Inactive Date: 06/30/2008  
Create Date: 07/15/1993  
Last Act Date: 07/06/2010  
Mailing Name: Not reported  
Mailing Address: 10900 CHESTNUT AVE  
Mailing Address 2: Not reported

Map ID  
Direction  
Distance  
Elevation

MAP FINDINGS

Site

Database(s)

EDR ID Number  
EPA ID Number

**J&E FORKLIFT SERVICE (Continued)**

**S113053396**

Mailing City,State,Zip: STANTON, CA 906800000  
Owner Name: JAMES F LECHNER  
Owner Address: 8602 DAVMOR AVE  
Owner Address 2: Not reported  
Owner City,State,Zip: GARDEN GROVE, CA 928411507  
Contact Name: JAMES LECHNER  
Contact Address: 10900 CHESTNUT AVE  
Contact Address 2: Not reported  
City,State,Zip: STANTON, CA 906803205  
  
NAICS:  
EPA ID: CAL000082114  
Create Date: 2002-03-14 16:36:27.000  
NAICS Code: 1152  
NAICS Description: Support Activities for Animal Production  
Issued EPA ID Date: 1993-07-15 00:00:00  
Inactive Date: 2008-06-30 00:00:00  
Facility Name: J&E FORKLIFT SERVICE  
Facility Address: 10900 CHESTNUT AVE  
Facility Address 2: Not reported  
Facility City: STANTON  
Facility County: Not reported  
Facility State: CA  
Facility Zip: 906800000

**AF484**

**JOHNS FORKLIFT  
10900 CHESTNUT AVE  
STANTON, CA 90680**

**HAZNET  
HWTS**

**S113152439  
N/A**

**< 1/8  
1 ft.**

**Site 8 of 24 in cluster AF**

**Relative:  
Lower**

**Actual:  
67 ft.**

HAZNET:  
Name: JOHNS FORKLIFT  
Address: 10900 CHESTNUT AVE  
Address 2: Not reported  
City,State,Zip: STANTON, CA 906803205  
Contact: JOHN P ROY  
Telephone: 7148270375  
Mailing Name: Not reported  
Mailing Address: 10900 CHESTNUT AVE  
  
Year: 2016  
Gepaid: CAL000332007  
TSD EPA ID: CAD099452708  
CA Waste Code: 221 - Waste oil and mixed oil  
Disposal Method: H039 - Other Recovery Of Reclamation For Reuse Including Acid  
Regeneration, Organics Recovery Ect  
Tons: 1.71  
  
Year: 2016  
Gepaid: CAL000332007  
TSD EPA ID: CAD099452708  
CA Waste Code: 134 - Aqueous solution with total organic residues less than 10  
percent  
Disposal Method: H039 - Other Recovery Of Reclamation For Reuse Including Acid  
Regeneration, Organics Recovery Ect  
Tons: 0.21

Map ID  
Direction  
Distance  
Elevation

MAP FINDINGS

Site

Database(s)

EDR ID Number  
EPA ID Number

**JOHNS FORKLIFT (Continued)**

**S113152439**

Year:	2014
Gepaid:	CAL000332007
TSD EPA ID:	CAD099452708
CA Waste Code:	221 - Waste oil and mixed oil
Disposal Method:	H039 - Other Recovery Of Reclamation For Reuse Including Acid Regeneration, Organics Recovery Ect
Tons:	1.14
Year:	2013
Gepaid:	CAL000332007
TSD EPA ID:	CAD099452708
CA Waste Code:	134 - Aqueous solution with total organic residues less than 10 percent
Disposal Method:	H039 - Other Recovery Of Reclamation For Reuse Including Acid Regeneration, Organics Recovery Ect
Tons:	0.084
Year:	2013
Gepaid:	CAL000332007
TSD EPA ID:	CAD099452708
CA Waste Code:	221 - Waste oil and mixed oil
Disposal Method:	H039 - Other Recovery Of Reclamation For Reuse Including Acid Regeneration, Organics Recovery Ect
Tons:	1.14
Year:	2012
Gepaid:	CAL000332007
TSD EPA ID:	CAD099452708
CA Waste Code:	134 - Aqueous solution with total organic residues less than 10 percent
Disposal Method:	H039 - Other Recovery Of Reclamation For Reuse Including Acid Regeneration, Organics Recovery Ect
Tons:	0.462
Year:	2012
Gepaid:	CAL000332007
TSD EPA ID:	CAD099452708
CA Waste Code:	221 - Waste oil and mixed oil
Disposal Method:	H039 - Other Recovery Of Reclamation For Reuse Including Acid Regeneration, Organics Recovery Ect
Tons:	1.767
Year:	2011
Gepaid:	CAL000332007
TSD EPA ID:	CAD099452708
CA Waste Code:	221 - Waste oil and mixed oil
Disposal Method:	H039 - Other Recovery Of Reclamation For Reuse Including Acid Regeneration, Organics Recovery Ect
Tons:	1.14
Year:	2010
Gepaid:	CAL000332007
TSD EPA ID:	CAD099452708
CA Waste Code:	221 - Waste oil and mixed oil
Disposal Method:	H039 - Other Recovery Of Reclamation For Reuse Including Acid Regeneration, Organics Recovery Ect
Tons:	2.033

Map ID  
Direction  
Distance  
Elevation

MAP FINDINGS

Site

Database(s)

EDR ID Number  
EPA ID Number

**JOHNS FORKLIFT (Continued)**

**S113152439**

Year: 2009  
Gepaid: CAL000332007  
TSD EPA ID: CAD099452708  
CA Waste Code: 221 - Waste oil and mixed oil  
Disposal Method: H039 - Other Recovery Of Reclamation For Reuse Including Acid  
Regeneration, Organics Recovery Ect  
Tons: 2.28

[Click this hyperlink](#) while viewing on your computer to access  
2 additional CA HAZNET: record(s) in the EDR Site Report.

Additional Info:

Year: 2011  
Gen EPA ID: CAL000332007  
  
Shipment Date: 20110513  
Creation Date: 6/28/2011 18:30:12  
Receipt Date: 20110516  
Manifest ID: 001437830GBF  
Trans EPA ID: CAD982488470  
Trans Name: SWIFT OIL & VACUUM INC  
Trans 2 EPA ID: Not reported  
Trans 2 Name: Not reported  
TSDF EPA ID: CAD099452708  
Trans Name: INDUSTRIAL SERVICE OIL CO INC  
TSDF Alt EPA ID: Not reported  
TSDF Alt Name: Not reported  
Waste Code Description: 221 - Waste oil and mixed oil  
RCRA Code: Not reported  
Meth Code: H039 - Other Recovery Of Reclamation For Reuse Including Acid  
Regeneration, Organics Recovery Ect  
  
Quantity Tons: 1.14  
Waste Quantity: 300  
Quantity Unit: G  
Additional Code 1: Not reported  
Additional Code 2: Not reported  
Additional Code 3: Not reported  
Additional Code 4: Not reported  
Additional Code 5: Not reported

Additional Info:

Year: 2009  
Gen EPA ID: CAL000332007  
  
Shipment Date: 20091104  
Creation Date: 1/8/2010 18:30:08  
Receipt Date: 20091104  
Manifest ID: 000943738GBF  
Trans EPA ID: CAD982488470  
Trans Name: SWIFT OIL & VACUUM INC  
Trans 2 EPA ID: Not reported  
Trans 2 Name: Not reported  
TSDF EPA ID: CAD099452708  
Trans Name: INDUSTRIAL SERVICE OIL CO INC  
TSDF Alt EPA ID: Not reported



Map ID  
Direction  
Distance  
Elevation

MAP FINDINGS

Site

Database(s)

EDR ID Number  
EPA ID Number

**JOHNS FORKLIFT (Continued)**

**S113152439**

TSDf Alt Name:	Not reported
Waste Code Description:	221 - Waste oil and mixed oil
RCRA Code:	Not reported
Meth Code:	H039 - Other Recovery Of Reclamation For Reuse Including Acid Regeneration, Organics Recovery Ect
Quantity Tons:	1.14
Waste Quantity:	300
Quantity Unit:	G
Additional Code 1:	Not reported
Additional Code 2:	Not reported
Additional Code 3:	Not reported
Additional Code 4:	Not reported
Additional Code 5:	Not reported
Shipment Date:	20090521
Creation Date:	7/2/2009 18:30:08
Receipt Date:	20090521
Manifest ID:	000943017GBF
Trans EPA ID:	CAD982488470
Trans Name:	SWIFT OIL & VACUUM INC
Trans 2 EPA ID:	Not reported
Trans 2 Name:	Not reported
TSDf EPA ID:	CAD981696420
Trans Name:	EVERGREEN ENVIRONMENTAL SERVICES
TSDf Alt EPA ID:	Not reported
TSDf Alt Name:	Not reported
Waste Code Description:	134 - Aqueous solution with <10% total organic residues
RCRA Code:	Not reported
Meth Code:	H141 - Storage, Bulking, And/Or Transfer Off Site--No Treatment/Reovery (H010-H129) Or (H131-H135)
Quantity Tons:	0.231
Waste Quantity:	55
Quantity Unit:	G
Additional Code 1:	Not reported
Additional Code 2:	Not reported
Additional Code 3:	Not reported
Additional Code 4:	Not reported
Additional Code 5:	Not reported
Shipment Date:	20090519
Creation Date:	6/27/2009 18:30:20
Receipt Date:	20090519
Manifest ID:	000943005GBF
Trans EPA ID:	CAD982488470
Trans Name:	SWIFT OIL & VACUUM INC
Trans 2 EPA ID:	Not reported
Trans 2 Name:	Not reported
TSDf EPA ID:	CAD099452708
Trans Name:	INDUSTRIAL SERVICE OIL CO INC
TSDf Alt EPA ID:	Not reported
TSDf Alt Name:	Not reported
Waste Code Description:	221 - Waste oil and mixed oil
RCRA Code:	Not reported
Meth Code:	H039 - Other Recovery Of Reclamation For Reuse Including Acid Regeneration, Organics Recovery Ect
Quantity Tons:	1.14
Waste Quantity:	300

Map ID  
Direction  
Distance  
Elevation

MAP FINDINGS

Site

Database(s)

EDR ID Number  
EPA ID Number

**JOHNS FORKLIFT (Continued)**

**S113152439**

Quantity Unit: G  
Additional Code 1: Not reported  
Additional Code 2: Not reported  
Additional Code 3: Not reported  
Additional Code 4: Not reported  
Additional Code 5: Not reported

Additional Info:

Year: 2012  
Gen EPA ID: CAL000332007

Shipment Date: 20120508  
Creation Date: 6/27/2012 20:30:23  
Receipt Date: 20120508  
Manifest ID: 001668381GBF  
Trans EPA ID: CAD982488470  
Trans Name: SWIFT OIL & VACUUM INC  
Trans 2 EPA ID: Not reported  
Trans 2 Name: Not reported  
TSDF EPA ID: CAD099452708  
Trans Name: INDUSTRIAL SERVICE OIL CO INC  
TSDF Alt EPA ID: Not reported  
TSDF Alt Name: Not reported  
Waste Code Description: 221 - Waste oil and mixed oil  
RCRA Code: Not reported  
Meth Code: H039 - Other Recovery Of Reclamation For Reuse Including Acid  
Regeneration, Organics Recovery Ect

Quantity Tons: 0.912  
Waste Quantity: 240  
Quantity Unit: G  
Additional Code 1: Not reported  
Additional Code 2: Not reported  
Additional Code 3: Not reported  
Additional Code 4: Not reported  
Additional Code 5: Not reported

Shipment Date: 20120508  
Creation Date: 6/27/2012 20:30:23  
Receipt Date: 20120508  
Manifest ID: 001668388GBF  
Trans EPA ID: CAD982488470  
Trans Name: SWIFT OIL & VACUUM INC  
Trans 2 EPA ID: Not reported  
Trans 2 Name: Not reported  
TSDF EPA ID: CAD099452708  
Trans Name: INDUSTRIAL SERVICE OIL CO INC  
TSDF Alt EPA ID: Not reported  
TSDF Alt Name: Not reported  
Waste Code Description: 134 - Aqueous solution with <10% total organic residues  
RCRA Code: Not reported  
Meth Code: H039 - Other Recovery Of Reclamation For Reuse Including Acid  
Regeneration, Organics Recovery Ect

Quantity Tons: 0.462  
Waste Quantity: 110  
Quantity Unit: G  
Additional Code 1: Not reported  
Additional Code 2: Not reported

Map ID  
Direction  
Distance  
Elevation

MAP FINDINGS

Site

Database(s)

EDR ID Number  
EPA ID Number

**JOHNS FORKLIFT (Continued)**

**S113152439**

Additional Code 3:	Not reported
Additional Code 4:	Not reported
Additional Code 5:	Not reported
Shipment Date:	20120110
Creation Date:	3/16/2012 20:30:38
Receipt Date:	20120111
Manifest ID:	001667813GBF
Trans EPA ID:	CAD982488470
Trans Name:	SWIFT OIL & VACUUM INC
Trans 2 EPA ID:	Not reported
Trans 2 Name:	Not reported
TSDf EPA ID:	CAD099452708
Trans Name:	INDUSTRIAL SERVICE OIL CO INC
TSDf Alt EPA ID:	Not reported
TSDf Alt Name:	Not reported
Waste Code Description:	221 - Waste oil and mixed oil
RCRA Code:	Not reported
Meth Code:	H039 - Other Recovery Of Reclamation For Reuse Including Acid Regeneration, Organics Recovery Ect
Quantity Tons:	0.855
Waste Quantity:	225
Quantity Unit:	G
Additional Code 1:	Not reported
Additional Code 2:	Not reported
Additional Code 3:	Not reported
Additional Code 4:	Not reported
Additional Code 5:	Not reported

**Additional Info:**

Year:	2014
Gen EPA ID:	CAL000332007

Shipment Date:	20140225
Creation Date:	6/26/2015 22:16:02
Receipt Date:	20150226
Manifest ID:	002575944GBF
Trans EPA ID:	CAD982488470
Trans Name:	SWIFT OIL & VACUUM INC
Trans 2 EPA ID:	Not reported
Trans 2 Name:	Not reported
TSDf EPA ID:	CAD099452708
Trans Name:	INDUSTRIAL SERVICE OIL CO INC
TSDf Alt EPA ID:	Not reported
TSDf Alt Name:	Not reported
Waste Code Description:	221 - Waste oil and mixed oil
RCRA Code:	Not reported
Meth Code:	H039 - Other Recovery Of Reclamation For Reuse Including Acid Regeneration, Organics Recovery Ect
Quantity Tons:	1.14
Waste Quantity:	300
Quantity Unit:	G
Additional Code 1:	Not reported
Additional Code 2:	Not reported
Additional Code 3:	Not reported
Additional Code 4:	Not reported
Additional Code 5:	Not reported

Map ID  
Direction  
Distance  
Elevation

MAP FINDINGS

Site

Database(s)

EDR ID Number  
EPA ID Number

**JOHNS FORKLIFT (Continued)**

**S113152439**

Shipment Date: 20140217  
Creation Date: 5/14/2014 22:15:01  
Receipt Date: 20140217  
Manifest ID: 002185992GBF  
Trans EPA ID: CAD982488470  
Trans Name: SWIFT OIL & VACUUM INC  
Trans 2 EPA ID: Not reported  
Trans 2 Name: Not reported  
TSDF EPA ID: CAD099452708  
Trans Name: INDUSTRIAL SERVICE OIL CO INC  
TSDF Alt EPA ID: Not reported  
TSDF Alt Name: Not reported  
Waste Code Description: 221 - Waste oil and mixed oil  
RCRA Code: Not reported  
Meth Code: H039 - Other Recovery Of Reclamation For Reuse Including Acid  
Regeneration, Organics Recovery Ect  
  
Quantity Tons: 1.14  
Waste Quantity: 300  
Quantity Unit: G  
Additional Code 1: Not reported  
Additional Code 2: Not reported  
Additional Code 3: Not reported  
Additional Code 4: Not reported  
Additional Code 5: Not reported

Additional Info:

Year: 2010  
Gen EPA ID: CAL000332007

Shipment Date: 20101012  
Creation Date: 12/30/2010 18:30:23  
Receipt Date: 20101012  
Manifest ID: 001295651GBF  
Trans EPA ID: CAD982488470  
Trans Name: SWIFT OIL & VACUUM INC  
Trans 2 EPA ID: Not reported  
Trans 2 Name: Not reported  
TSDF EPA ID: CAD099452708  
Trans Name: INDUSTRIAL SERVICE OIL CO INC  
TSDF Alt EPA ID: Not reported  
TSDF Alt Name: Not reported  
Waste Code Description: 221 - Waste oil and mixed oil  
RCRA Code: Not reported  
Meth Code: H039 - Other Recovery Of Reclamation For Reuse Including Acid  
Regeneration, Organics Recovery Ect  
  
Quantity Tons: 0.893  
Waste Quantity: 235  
Quantity Unit: G  
Additional Code 1: Not reported  
Additional Code 2: Not reported  
Additional Code 3: Not reported  
Additional Code 4: Not reported  
Additional Code 5: Not reported

Shipment Date: 20100408  
Creation Date: 6/30/2010 18:30:08  
Receipt Date: 20100409

Map ID  
Direction  
Distance  
Elevation

MAP FINDINGS

Site

Database(s)

EDR ID Number  
EPA ID Number

**JOHNS FORKLIFT (Continued)**

**S113152439**

Manifest ID: 001111505GBF  
Trans EPA ID: CAD982488470  
Trans Name: SWIFT OIL & VACUUM INC  
Trans 2 EPA ID: Not reported  
Trans 2 Name: Not reported  
TSDF EPA ID: CAD099452708  
Trans Name: INDUSTRIAL SERVICE OIL CO INC  
TSDF Alt EPA ID: Not reported  
TSDF Alt Name: Not reported  
Waste Code Description: 221 - Waste oil and mixed oil  
RCRA Code: Not reported  
Meth Code: H039 - Other Recovery Of Reclamation For Reuse Including Acid  
Regeneration, Organics Recovery Ect  
Quantity Tons: 1.14  
Waste Quantity: 300  
Quantity Unit: G  
Additional Code 1: Not reported  
Additional Code 2: Not reported  
Additional Code 3: Not reported  
Additional Code 4: Not reported  
Additional Code 5: Not reported

**Additional Info:**

Year: 2013  
Gen EPA ID: CAL000332007

Shipment Date: 20130722  
Creation Date: 10/30/2013 22:15:08  
Receipt Date: 20130725  
Manifest ID: 002185082GBF  
Trans EPA ID: CAD982488470  
Trans Name: SWIFT OIL & VACUUM INC  
Trans 2 EPA ID: Not reported  
Trans 2 Name: Not reported  
TSDF EPA ID: CAD099452708  
Trans Name: INDUSTRIAL SERVICE OIL CO INC  
TSDF Alt EPA ID: Not reported  
TSDF Alt Name: Not reported  
Waste Code Description: 134 - Aqueous solution with <10% total organic residues  
RCRA Code: Not reported  
Meth Code: H039 - Other Recovery Of Reclamation For Reuse Including Acid  
Regeneration, Organics Recovery Ect  
Quantity Tons: 0.084  
Waste Quantity: 20  
Quantity Unit: G  
Additional Code 1: Not reported  
Additional Code 2: Not reported  
Additional Code 3: Not reported  
Additional Code 4: Not reported  
Additional Code 5: Not reported

Shipment Date: 20130722  
Creation Date: 10/30/2013 22:15:08  
Receipt Date: 20130725  
Manifest ID: 002185073GBF  
Trans EPA ID: CAD982488470  
Trans Name: SWIFT OIL & VACUUM INC

Map ID  
Direction  
Distance  
Elevation

MAP FINDINGS

Site

Database(s)

EDR ID Number  
EPA ID Number

**JOHNS FORKLIFT (Continued)**

**S113152439**

Trans 2 EPA ID: Not reported  
Trans 2 Name: Not reported  
TSDF EPA ID: CAD099452708  
Trans Name: INDUSTRIAL SERVICE OIL CO INC  
TSDF Alt EPA ID: Not reported  
TSDF Alt Name: Not reported  
Waste Code Description: 221 - Waste oil and mixed oil  
RCRA Code: Not reported  
Meth Code: H039 - Other Recovery Of Reclamation For Reuse Including Acid  
Regeneration, Organics Recovery Ect  
  
Quantity Tons: 1.14  
Waste Quantity: 300  
Quantity Unit: G  
Additional Code 1: Not reported  
Additional Code 2: Not reported  
Additional Code 3: Not reported  
Additional Code 4: Not reported  
Additional Code 5: Not reported

**Additional Info:**

Year: 2008  
Gen EPA ID: CAL000332007

Shipment Date: 20080820  
Creation Date: 10/10/2008 18:30:25  
Receipt Date: 20080820  
Manifest ID: 000398084GBF  
Trans EPA ID: CAD982488470  
Trans Name: SWIFT OIL & VACUUM INC  
Trans 2 EPA ID: Not reported  
Trans 2 Name: Not reported  
TSDF EPA ID: CAD099452708  
Trans Name: INDUSTRIAL SERVICE OIL CO INC  
TSDF Alt EPA ID: Not reported  
TSDF Alt Name: Not reported  
Waste Code Description: 221 - Waste oil and mixed oil  
RCRA Code: Not reported  
Meth Code: H039 - Other Recovery Of Reclamation For Reuse Including Acid  
Regeneration, Organics Recovery Ect  
  
Quantity Tons: 0.95  
Waste Quantity: 250  
Quantity Unit: G  
Additional Code 1: Not reported  
Additional Code 2: Not reported  
Additional Code 3: Not reported  
Additional Code 4: Not reported  
Additional Code 5: Not reported

**HWTS:**

Name: JOHNS FORKLIFT  
Address: 10900 CHESTNUT AVE  
Address 2: Not reported  
City,State,Zip: STANTON, CA 906803205  
EPA ID: CAL000332007  
Inactive Date: 06/30/2017  
Create Date: 04/23/2008

Map ID  
Direction  
Distance  
Elevation

MAP FINDINGS

Site

Database(s)

EDR ID Number  
EPA ID Number

**JOHNS FORKLIFT (Continued)**

**S113152439**

Last Act Date: 09/23/2016  
Mailing Name: Not reported  
Mailing Address: 10900 CHESTNUT AVE  
Mailing Address 2: Not reported  
Mailing City,State,Zip: STANTON, CA 906803205  
Owner Name: JOHN P ROY  
Owner Address: 1309 N ALAMO ST  
Owner Address 2: Not reported  
Owner City,State,Zip: ANAHEIM, CA 928010000  
Contact Name: JOHN P ROY  
Contact Address: 10900 CHESTNUT AVE  
Contact Address 2: Not reported  
City,State,Zip: STANTON, CA 90680

**NAICS:**

EPA ID: CAL000332007  
Create Date: 2008-04-23 09:44:14.063  
NAICS Code: 99999  
NAICS Description: Not Otherwise Specified  
Issued EPA ID Date: 2008-04-23 09:44:14.04700  
Inactive Date: 2017-06-30 00:00:00  
Facility Name: JOHNS FORKLIFT  
Facility Address: 10900 CHESTNUT AVE  
Facility Address 2: Not reported  
Facility City: STANTON  
Facility County: Not reported  
Facility State: CA  
Facility Zip: 906803205

**AG485**

**ABEL CONCRETE  
8251 KATELLA AVENUE  
STANTON, CA**

**RGA LUST**

**S114568207  
N/A**

**< 1/8  
1 ft.**

**Site 4 of 7 in cluster AG**

**Relative:  
Lower**

**RGA LUST:**

Name: ABEL CONCRETE  
Address: 8251 KATELLA AVENUE  
City: STANTON  
State: STANTON  
1998 ABEL CONCRETE 8251 KATELLA AVENUE  
Name: ABEL CONCRETE  
Address: 8251 KATELLA AVENUE  
City: STANTON  
State: STANTON  
1997 ABEL CONCRETE 8251 KATELLA AVENUE

**Actual:  
64 ft.**

Map ID  
Direction  
Distance  
Elevation

MAP FINDINGS

EDR ID Number  
EPA ID Number

AJ486  
< 1/8  
1 ft.

G&M OIL CO 50  
10961 SO BEACH BLVD  
STANTON, CA 90680

HAZNET  
HWTS  
S113105842  
N/A

Site 6 of 26 in cluster AJ

Relative:  
Lower  
Actual:  
65 ft.

HAZNET:

Name: G&M OIL CO 50  
Address: 10961 SO BEACH BLVD  
Address 2: Not reported  
City,State,Zip: STANTON, CA 926474831  
Contact: SOLEDAD GERMAN  
Telephone: 7143754700  
Mailing Name: Not reported  
Mailing Address: 16868 A LN

Year: 2018  
Gepaid: CAL000207910  
TSD EPA ID: NVT330010000  
CA Waste Code: 352 - Other organic solids  
Disposal Method: H132 - Landfill Or Surface Impoundment That Will Be Closed As  
Landfill( To Include On-Site Treatment And/Or Stabilization)  
Tons: 0.03000

Year: 2017  
Gepaid: CAL000207910  
TSD EPA ID: CAT080013352  
CA Waste Code: 134 - Aqueous solution with total organic residues less than 10  
percent  
Disposal Method: H039 - Other Recovery Of Reclamation For Reuse Including Acid  
Regeneration, Organics Recovery Ect  
Tons: 0.147

Year: 2017  
Gepaid: CAL000207910  
TSD EPA ID: NVT330010000  
CA Waste Code: 352 - Other organic solids  
Disposal Method: H132 - Landfill Or Surface Impoundment That Will Be Closed As  
Landfill( To Include On-Site Treatment And/Or Stabilization)  
Tons: 0.0625

Year: 2016  
Gepaid: CAL000207910  
TSD EPA ID: NVT330010000  
CA Waste Code: 352 - Other organic solids  
Disposal Method: H132 - Landfill Or Surface Impoundment That Will Be Closed As  
Landfill( To Include On-Site Treatment And/Or Stabilization)  
Tons: 0.135

Year: 2016  
Gepaid: CAL000207910  
TSD EPA ID: CAT080013352  
CA Waste Code: 134 - Aqueous solution with total organic residues less than 10  
percent  
Disposal Method: H039 - Other Recovery Of Reclamation For Reuse Including Acid  
Regeneration, Organics Recovery Ect  
Tons: 0.084

Year: 2015



Map ID  
Direction  
Distance  
Elevation

MAP FINDINGS

Site

Database(s)

EDR ID Number  
EPA ID Number

**G&M OIL CO 50 (Continued)**

**S113105842**

Gepaid:	CAL000207910
TSD EPA ID:	CAT080013352
CA Waste Code:	134 - Aqueous solution with total organic residues less than 10 percent
Disposal Method:	H039 - Other Recovery Of Reclamation For Reuse Including Acid Regeneration, Organics Recovery Ect
Tons:	2.9484
Year:	2015
Gepaid:	CAL000207910
TSD EPA ID:	NVT330010000
CA Waste Code:	352 - Other organic solids
Disposal Method:	H132 - Landfill Or Surface Impoundment That Will Be Closed As Landfill( To Include On-Site Treatment And/Or Stabilization)
Tons:	0.2175
Year:	2014
Gepaid:	CAL000207910
TSD EPA ID:	NVT330010000
CA Waste Code:	352 - Other organic solids
Disposal Method:	H132 - Landfill Or Surface Impoundment That Will Be Closed As Landfill( To Include On-Site Treatment And/Or Stabilization)
Tons:	0.325
Year:	2014
Gepaid:	CAL000207910
TSD EPA ID:	CAT080013352
CA Waste Code:	134 - Aqueous solution with total organic residues less than 10 percent
Disposal Method:	H039 - Other Recovery Of Reclamation For Reuse Including Acid Regeneration, Organics Recovery Ect
Tons:	0.084
Year:	2013
Gepaid:	CAL000207910
TSD EPA ID:	NVT330010000
CA Waste Code:	352 - Other organic solids
Disposal Method:	H132 - Landfill Or Surface Impoundment That Will Be Closed As Landfill( To Include On-Site Treatment And/Or Stabilization)
Tons:	0.125

[Click this hyperlink](#) while viewing on your computer to access 25 additional CA HAZNET: record(s) in the EDR Site Report.

**Additional Info:**

Year:	2001
Gen EPA ID:	CAL000207910
Shipment Date:	20010904
Creation Date:	12/17/2001 0:00:00
Receipt Date:	20010913
Manifest ID:	21140977
Trans EPA ID:	CA0000970392
Trans Name:	Not reported
Trans 2 EPA ID:	Not reported
Trans 2 Name:	Not reported

Map ID  
Direction  
Distance  
Elevation

MAP FINDINGS

Site

Database(s)

EDR ID Number  
EPA ID Number

**G&M OIL CO 50 (Continued)**

**S113105842**

TSDF EPA ID: CAT080013352  
Trans Name: Not reported  
TSDF Alt EPA ID: CAT080013352  
TSDF Alt Name: Not reported  
Waste Code Description: 135 - Unspecified aqueous solution  
RCRA Code: Not reported  
Meth Code: R01 - Recycler  
Quantity Tons: 0.693  
Waste Quantity: 165  
Quantity Unit: G  
Additional Code 1: Not reported  
Additional Code 2: Not reported  
Additional Code 3: Not reported  
Additional Code 4: Not reported  
Additional Code 5: Not reported

Additional Info:

Year: 2004  
Gen EPA ID: CAL000207910

Shipment Date: 20040309  
Creation Date: 10/1/2004 18:31:09  
Receipt Date: 20040317  
Manifest ID: 22510175  
Trans EPA ID: CA0000970392  
Trans Name: ENVIRONMENTAL RECOVERY SERVICES INC  
Trans 2 EPA ID: Not reported  
Trans 2 Name: Not reported  
TSDF EPA ID: CAT080013352  
Trans Name: DEMENNO KERDOON  
TSDF Alt EPA ID: CAT080013352  
TSDF Alt Name: Not reported  
Waste Code Description: 221 - Waste oil and mixed oil  
RCRA Code: Not reported  
Meth Code: R01 - Recycler  
Quantity Tons: 0.627  
Waste Quantity: 165  
Quantity Unit: G  
Additional Code 1: Not reported  
Additional Code 2: Not reported  
Additional Code 3: Not reported  
Additional Code 4: Not reported  
Additional Code 5: Not reported

Additional Info:

Year: 2009  
Gen EPA ID: CAL000207910

Shipment Date: 20090325  
Creation Date: 4/21/2009 18:30:21  
Receipt Date: 20090325  
Manifest ID: 002591336FLE  
Trans EPA ID: CAD982413262  
Trans Name: EVERGREEN ENVIRONMENTAL SERVICES  
Trans 2 EPA ID: Not reported  
Trans 2 Name: Not reported

Map ID  
Direction  
Distance  
Elevation

MAP FINDINGS

Site

Database(s)

EDR ID Number  
EPA ID Number

**G&M OIL CO 50 (Continued)**

**S113105842**

TSDf EPA ID:	CAD981696420
Trans Name:	EVERGREEN ENVIRONMENTAL SVCS
TSDf Alt EPA ID:	Not reported
TSDf Alt Name:	Not reported
Waste Code Description:	352 - Other organic solids
RCRA Code:	Not reported
Meth Code:	H141 - Storage, Bulking, And/Or Transfer Off Site--No Treatment/Reovery (H010-H129) Or (H131-H135)
Quantity Tons:	0.09
Waste Quantity:	180
Quantity Unit:	P
Additional Code 1:	Not reported
Additional Code 2:	Not reported
Additional Code 3:	Not reported
Additional Code 4:	Not reported
Additional Code 5:	Not reported
Shipment Date:	20090221
Creation Date:	4/8/2009 18:31:28
Receipt Date:	20090223
Manifest ID:	004961429JJK
Trans EPA ID:	CAD982413262
Trans Name:	EVERGREEN ENVIRONMENTAL SERVICES
Trans 2 EPA ID:	Not reported
Trans 2 Name:	Not reported
TSDf EPA ID:	CAD981696420
Trans Name:	EVERGREEN ENVIRONMENTAL SERVICES
TSDf Alt EPA ID:	Not reported
TSDf Alt Name:	Not reported
Waste Code Description:	135 - Unspecified aqueous solution
RCRA Code:	Not reported
Meth Code:	H141 - Storage, Bulking, And/Or Transfer Off Site--No Treatment/Reovery (H010-H129) Or (H131-H135)
Quantity Tons:	0.504
Waste Quantity:	120
Quantity Unit:	G
Additional Code 1:	Not reported
Additional Code 2:	Not reported
Additional Code 3:	Not reported
Additional Code 4:	Not reported
Additional Code 5:	Not reported

**Additional Info:**

Year:	2015
Gen EPA ID:	CAL000207910

Shipment Date:	20150909
Creation Date:	11/6/2015 22:15:31
Receipt Date:	20150910
Manifest ID:	008700222FLE
Trans EPA ID:	CAR000183913
Trans Name:	BELSHIRE
Trans 2 EPA ID:	CAT080016116
Trans 2 Name:	NIETO & SONS TRUCKING INC
TSDf EPA ID:	CAT080013352
Trans Name:	DEMENNO KERDOON
TSDf Alt EPA ID:	Not reported

Map ID  
Direction  
Distance  
Elevation

MAP FINDINGS

Site

Database(s)

EDR ID Number  
EPA ID Number

**G&M OIL CO 50 (Continued)**

**S113105842**

TSDf Alt Name:	Not reported
Waste Code Description:	134 - Aqueous solution with <10% total organic residues
RCRA Code:	Not reported
Meth Code:	H039 - Other Recovery Of Reclamation For Reuse Including Acid Regeneration, Organics Recovery Ect
Quantity Tons:	0.0042
Waste Quantity:	1
Quantity Unit:	G
Additional Code 1:	Not reported
Additional Code 2:	Not reported
Additional Code 3:	Not reported
Additional Code 4:	Not reported
Additional Code 5:	Not reported
Shipment Date:	20150909
Creation Date:	2/9/2016 22:15:26
Receipt Date:	20150916
Manifest ID:	008700221FLE
Trans EPA ID:	CAR000183913
Trans Name:	BELSHIRE
Trans 2 EPA ID:	Not reported
Trans 2 Name:	Not reported
TSDf EPA ID:	NVT330010000
Trans Name:	US ECOLOGY NEVADA OPERATIONS
TSDf Alt EPA ID:	Not reported
TSDf Alt Name:	Not reported
Waste Code Description:	352 - Other organic solids
RCRA Code:	D018
Meth Code:	H132 - Landfill Or Surface Impoundment That Will Be Closed As Landfill( To Include On-Site Treatment And/Or Stabilization)
Quantity Tons:	0.06
Waste Quantity:	120
Quantity Unit:	P
Additional Code 1:	Not reported
Additional Code 2:	Not reported
Additional Code 3:	Not reported
Additional Code 4:	Not reported
Additional Code 5:	Not reported
Shipment Date:	20150602
Creation Date:	8/18/2015 22:15:22
Receipt Date:	20150604
Manifest ID:	007645685FLE
Trans EPA ID:	CAT080016116
Trans Name:	NIETO AND SONS TRUCKING INC
Trans 2 EPA ID:	Not reported
Trans 2 Name:	Not reported
TSDf EPA ID:	CAT080013352
Trans Name:	DEMENNO KERDOON
TSDf Alt EPA ID:	Not reported
TSDf Alt Name:	Not reported
Waste Code Description:	134 - Aqueous solution with <10% total organic residues
RCRA Code:	D001
Meth Code:	H039 - Other Recovery Of Reclamation For Reuse Including Acid Regeneration, Organics Recovery Ect
Quantity Tons:	2.73
Waste Quantity:	650

Map ID  
Direction  
Distance  
Elevation

MAP FINDINGS

Site

Database(s)

EDR ID Number  
EPA ID Number

**G&M OIL CO 50 (Continued)**

**S113105842**

Quantity Unit:	G
Additional Code 1:	Not reported
Additional Code 2:	Not reported
Additional Code 3:	Not reported
Additional Code 4:	Not reported
Additional Code 5:	Not reported
Shipment Date:	20150501
Creation Date:	11/6/2015 22:15:07
Receipt Date:	20150506
Manifest ID:	007646875FLE
Trans EPA ID:	CAR000183913
Trans Name:	BELSHIRE
Trans 2 EPA ID:	Not reported
Trans 2 Name:	Not reported
TSDf EPA ID:	NVT330010000
Trans Name:	US ECOLOGY NEVADA OPERATIONS
TSDf Alt EPA ID:	Not reported
TSDf Alt Name:	Not reported
Waste Code Description:	352 - Other organic solids
RCRA Code:	D018
Meth Code:	H132 - Landfill Or Surface Impoundment That Will Be Closed As Landfill( To Include On-Site Treatment And/Or Stabilization)
Quantity Tons:	0.0325
Waste Quantity:	65
Quantity Unit:	P
Additional Code 1:	Not reported
Additional Code 2:	Not reported
Additional Code 3:	Not reported
Additional Code 4:	Not reported
Additional Code 5:	Not reported
Shipment Date:	20150501
Creation Date:	8/21/2015 22:15:14
Receipt Date:	20150507
Manifest ID:	007646876FLE
Trans EPA ID:	CAR000183913
Trans Name:	BELSHIRE
Trans 2 EPA ID:	Not reported
Trans 2 Name:	Not reported
TSDf EPA ID:	CAT080013352
Trans Name:	DEMENNO KERDOON
TSDf Alt EPA ID:	Not reported
TSDf Alt Name:	Not reported
Waste Code Description:	134 - Aqueous solution with <10% total organic residues
RCRA Code:	Not reported
Meth Code:	H039 - Other Recovery Of Reclamation For Reuse Including Acid Regeneration, Organics Recovery Ect
Quantity Tons:	0.21
Waste Quantity:	50
Quantity Unit:	G
Additional Code 1:	Not reported
Additional Code 2:	Not reported
Additional Code 3:	Not reported
Additional Code 4:	Not reported
Additional Code 5:	Not reported

Map ID  
Direction  
Distance  
Elevation

MAP FINDINGS

Site

Database(s)

EDR ID Number  
EPA ID Number

**G&M OIL CO 50 (Continued)**

**S113105842**

Shipment Date:	20150121
Creation Date:	6/26/2015 22:15:23
Receipt Date:	20150128
Manifest ID:	007629864FLE
Trans EPA ID:	CAR000183913
Trans Name:	BELSHIRE
Trans 2 EPA ID:	Not reported
Trans 2 Name:	Not reported
TSDf EPA ID:	NVT330010000
Trans Name:	US ECOLOGY NEVADA OPERATIONS
TSDf Alt EPA ID:	Not reported
TSDf Alt Name:	Not reported
Waste Code Description:	352 - Other organic solids
RCRA Code:	D018
Meth Code:	H132 - Landfill Or Surface Impoundment That Will Be Closed As Landfill( To Include On-Site Treatment And/Or Stabilization)
Quantity Tons:	0.125
Waste Quantity:	250
Quantity Unit:	P
Additional Code 1:	Not reported
Additional Code 2:	Not reported
Additional Code 3:	Not reported
Additional Code 4:	Not reported
Additional Code 5:	Not reported
Shipment Date:	20150121
Creation Date:	5/6/2015 22:15:19
Receipt Date:	20150128
Manifest ID:	007629865FLE
Trans EPA ID:	CAR000183913
Trans Name:	BELSHIRE
Trans 2 EPA ID:	Not reported
Trans 2 Name:	Not reported
TSDf EPA ID:	CAT080013352
Trans Name:	DEMENNO KERDOON
TSDf Alt EPA ID:	Not reported
TSDf Alt Name:	Not reported
Waste Code Description:	134 - Aqueous solution with <10% total organic residues
RCRA Code:	Not reported
Meth Code:	H039 - Other Recovery Of Reclamation For Reuse Including Acid Regeneration, Organics Recovery Ect
Quantity Tons:	0.0042
Waste Quantity:	1
Quantity Unit:	G
Additional Code 1:	Not reported
Additional Code 2:	Not reported
Additional Code 3:	Not reported
Additional Code 4:	Not reported
Additional Code 5:	Not reported
Additional Info:	
Year:	2016
Gen EPA ID:	CAL000207910
Shipment Date:	20150909
Creation Date:	2/9/2016 22:15:26
Receipt Date:	20150916

Map ID  
Direction  
Distance  
Elevation

MAP FINDINGS

Site

Database(s)

EDR ID Number  
EPA ID Number

**G&M OIL CO 50 (Continued)**

**S113105842**

Manifest ID:	008700221FLE
Trans EPA ID:	CAR000183913
Trans Name:	BELSHIRE
Trans 2 EPA ID:	Not reported
Trans 2 Name:	Not reported
TSDf EPA ID:	NVT330010000
Trans Name:	US ECOLOGY NEVADA OPERATIONS
TSDf Alt EPA ID:	Not reported
TSDf Alt Name:	Not reported
Waste Code Description:	352 - Other organic solids
RCRA Code:	D018
Meth Code:	H132 - Landfill Or Surface Impoundment That Will Be Closed As Landfill( To Include On-Site Treatment And/Or Stabilization)
Quantity Tons:	0.06
Waste Quantity:	120
Quantity Unit:	P
Additional Code 1:	Not reported
Additional Code 2:	Not reported
Additional Code 3:	Not reported
Additional Code 4:	Not reported
Additional Code 5:	Not reported
Shipment Date:	20150909
Creation Date:	11/6/2015 22:15:31
Receipt Date:	20150910
Manifest ID:	008700222FLE
Trans EPA ID:	CAR000183913
Trans Name:	BELSHIRE
Trans 2 EPA ID:	CAT080016116
Trans 2 Name:	NIETO & SONS TRUCKING INC
TSDf EPA ID:	CAT080013352
Trans Name:	DEMENNO KERDOON
TSDf Alt EPA ID:	Not reported
TSDf Alt Name:	Not reported
Waste Code Description:	134 - Aqueous solution with <10% total organic residues
RCRA Code:	Not reported
Meth Code:	H039 - Other Recovery Of Reclamation For Reuse Including Acid Regeneration, Organics Recovery Ect
Quantity Tons:	0.0042
Waste Quantity:	1
Quantity Unit:	G
Additional Code 1:	Not reported
Additional Code 2:	Not reported
Additional Code 3:	Not reported
Additional Code 4:	Not reported
Additional Code 5:	Not reported
Shipment Date:	20150602
Creation Date:	8/18/2015 22:15:22
Receipt Date:	20150604
Manifest ID:	007645685FLE
Trans EPA ID:	CAT080016116
Trans Name:	NIETO AND SONS TRUCKING INC
Trans 2 EPA ID:	Not reported
Trans 2 Name:	Not reported
TSDf EPA ID:	CAT080013352
Trans Name:	DEMENNO KERDOON

Map ID  
Direction  
Distance  
Elevation

MAP FINDINGS

Site

Database(s)

EDR ID Number  
EPA ID Number

**G&M OIL CO 50 (Continued)**

**S113105842**

TSDf Alt EPA ID:	Not reported
TSDf Alt Name:	Not reported
Waste Code Description:	134 - Aqueous solution with <10% total organic residues
RCRA Code:	D001
Meth Code:	H039 - Other Recovery Of Reclamation For Reuse Including Acid Regeneration, Organics Recovery Ect
Quantity Tons:	2.73
Waste Quantity:	650
Quantity Unit:	G
Additional Code 1:	Not reported
Additional Code 2:	Not reported
Additional Code 3:	Not reported
Additional Code 4:	Not reported
Additional Code 5:	Not reported
Shipment Date:	20150501
Creation Date:	11/6/2015 22:15:07
Receipt Date:	20150506
Manifest ID:	007646875FLE
Trans EPA ID:	CAR000183913
Trans Name:	BELSHIRE
Trans 2 EPA ID:	Not reported
Trans 2 Name:	Not reported
TSDf EPA ID:	NVT330010000
Trans Name:	US ECOLOGY NEVADA OPERATIONS
TSDf Alt EPA ID:	Not reported
TSDf Alt Name:	Not reported
Waste Code Description:	352 - Other organic solids
RCRA Code:	D018
Meth Code:	H132 - Landfill Or Surface Impoundment That Will Be Closed As Landfill( To Include On-Site Treatment And/Or Stabilization)
Quantity Tons:	0.0325
Waste Quantity:	65
Quantity Unit:	P
Additional Code 1:	Not reported
Additional Code 2:	Not reported
Additional Code 3:	Not reported
Additional Code 4:	Not reported
Additional Code 5:	Not reported
Shipment Date:	20150501
Creation Date:	8/21/2015 22:15:14
Receipt Date:	20150507
Manifest ID:	007646876FLE
Trans EPA ID:	CAR000183913
Trans Name:	BELSHIRE
Trans 2 EPA ID:	Not reported
Trans 2 Name:	Not reported
TSDf EPA ID:	CAT080013352
Trans Name:	DEMENNO KERDOON
TSDf Alt EPA ID:	Not reported
TSDf Alt Name:	Not reported
Waste Code Description:	134 - Aqueous solution with <10% total organic residues
RCRA Code:	Not reported
Meth Code:	H039 - Other Recovery Of Reclamation For Reuse Including Acid Regeneration, Organics Recovery Ect
Quantity Tons:	0.21



Map ID  
Direction  
Distance  
Elevation

MAP FINDINGS

Site

Database(s)

EDR ID Number  
EPA ID Number

**G&M OIL CO 50 (Continued)**

**S113105842**

Waste Quantity:	50
Quantity Unit:	G
Additional Code 1:	Not reported
Additional Code 2:	Not reported
Additional Code 3:	Not reported
Additional Code 4:	Not reported
Additional Code 5:	Not reported
Shipment Date:	20150121
Creation Date:	6/26/2015 22:15:23
Receipt Date:	20150128
Manifest ID:	007629864FLE
Trans EPA ID:	CAR000183913
Trans Name:	BELSHIRE
Trans 2 EPA ID:	Not reported
Trans 2 Name:	Not reported
TSDF EPA ID:	NVT330010000
Trans Name:	US ECOLOGY NEVADA OPERATIONS
TSDF Alt EPA ID:	Not reported
TSDF Alt Name:	Not reported
Waste Code Description:	352 - Other organic solids
RCRA Code:	D018
Meth Code:	H132 - Landfill Or Surface Impoundment That Will Be Closed As Landfill( To Include On-Site Treatment And/Or Stabilization)
Quantity Tons:	0.125
Waste Quantity:	250
Quantity Unit:	P
Additional Code 1:	Not reported
Additional Code 2:	Not reported
Additional Code 3:	Not reported
Additional Code 4:	Not reported
Additional Code 5:	Not reported
Shipment Date:	20150121
Creation Date:	5/6/2015 22:15:19
Receipt Date:	20150128
Manifest ID:	007629865FLE
Trans EPA ID:	CAR000183913
Trans Name:	BELSHIRE
Trans 2 EPA ID:	Not reported
Trans 2 Name:	Not reported
TSDF EPA ID:	CAT080013352
Trans Name:	DEMENNO KERDOON
TSDF Alt EPA ID:	Not reported
TSDF Alt Name:	Not reported
Waste Code Description:	134 - Aqueous solution with <10% total organic residues
RCRA Code:	Not reported
Meth Code:	H039 - Other Recovery Of Reclamation For Reuse Including Acid Regeneration, Organics Recovery Ect
Quantity Tons:	0.0042
Waste Quantity:	1
Quantity Unit:	G
Additional Code 1:	Not reported
Additional Code 2:	Not reported
Additional Code 3:	Not reported
Additional Code 4:	Not reported
Additional Code 5:	Not reported

Map ID  
Direction  
Distance  
Elevation

MAP FINDINGS

Site

Database(s)

EDR ID Number  
EPA ID Number

**G&M OIL CO 50 (Continued)**

**S113105842**

Additional Info:

Year: 2005  
Gen EPA ID: CAL000207910

Shipment Date: 20050622  
Creation Date: 3/6/2006 13:16:38  
Receipt Date: 20050627  
Manifest ID: 24034571  
Trans EPA ID: CAD981427669  
Trans Name: AMERICAN OIL COMPANY  
Trans 2 EPA ID: Not reported  
Trans 2 Name: Not reported  
TSDF EPA ID: CAD981696420  
Trans Name: EVERGREEN ENVIRONMENTAL  
TSDF Alt EPA ID: CAD981696420  
TSDF Alt Name: Not reported  
Waste Code Description: 221 - Waste oil and mixed oil  
RCRA Code: Not reported  
Meth Code: R01 - Recycler  
Quantity Tons: 1.14  
Waste Quantity: 300  
Quantity Unit: G  
Additional Code 1: Not reported  
Additional Code 2: Not reported  
Additional Code 3: Not reported  
Additional Code 4: Not reported  
Additional Code 5: Not reported

Shipment Date: 20050117  
Creation Date: 4/20/2006 18:32:04  
Receipt Date: 20050119  
Manifest ID: 22744292  
Trans EPA ID: CA0000970392  
Trans Name: ENVIRONMENTAL RECOVERY SERVICES INC  
Trans 2 EPA ID: Not reported  
Trans 2 Name: Not reported  
TSDF EPA ID: CAT080013352  
Trans Name: DEMENNO KERDOON  
TSDF Alt EPA ID: CAT080013352  
TSDF Alt Name: Not reported  
Waste Code Description: 221 - Waste oil and mixed oil  
RCRA Code: NONE  
Meth Code: R01 - Recycler  
Quantity Tons: 0.627  
Waste Quantity: 165  
Quantity Unit: G  
Additional Code 1: Not reported  
Additional Code 2: Not reported  
Additional Code 3: Not reported  
Additional Code 4: Not reported  
Additional Code 5: Not reported

Additional Info:

Year: 2000  
Gen EPA ID: CAL000207910

Map ID  
Direction  
Distance  
Elevation

MAP FINDINGS

Site

Database(s)

EDR ID Number  
EPA ID Number

**G&M OIL CO 50 (Continued)**

**S113105842**

Shipment Date: 20000303  
Creation Date: 5/3/2000 0:00:00  
Receipt Date: 20000308  
Manifest ID: 20212053  
Trans EPA ID: CA0000970392  
Trans Name: Not reported  
Trans 2 EPA ID: Not reported  
Trans 2 Name: Not reported  
TSDF EPA ID: CAD008302903  
Trans Name: Not reported  
TSDF Alt EPA ID: CAD008302903  
TSDF Alt Name: Not reported  
Waste Code Description: 352 - Other organic solids  
RCRA Code: D001  
Meth Code: H01 - Transfer Station  
Quantity Tons: 0.1  
Waste Quantity: 200  
Quantity Unit: P  
Additional Code 1: Not reported  
Additional Code 2: Not reported  
Additional Code 3: Not reported  
Additional Code 4: Not reported  
Additional Code 5: Not reported

**Additional Info:**

Year: 2006  
Gen EPA ID: CAL000207910

Shipment Date: 20060710  
Creation Date: 9/27/2006 18:33:49  
Receipt Date: 20060713  
Manifest ID: 25006588  
Trans EPA ID: CAD982413262  
Trans Name: EVERGREEN ENVIRONMENTAL SERVICES  
Trans 2 EPA ID: Not reported  
Trans 2 Name: Not reported  
TSDF EPA ID: CAD981696420  
Trans Name: EVERGREEN ENVIRONMENTAL SERVICES  
TSDF Alt EPA ID: CAD981696420  
TSDF Alt Name: Not reported  
Waste Code Description: 352 - Other organic solids  
RCRA Code: Not reported  
Meth Code: - Not reported  
Quantity Tons: 0.2  
Waste Quantity: 400  
Quantity Unit: P  
Additional Code 1: Not reported  
Additional Code 2: Not reported  
Additional Code 3: Not reported  
Additional Code 4: Not reported  
Additional Code 5: Not reported

Shipment Date: 20060710  
Creation Date: 9/27/2006 18:33:49  
Receipt Date: 20060713  
Manifest ID: 25006588  
Trans EPA ID: CAD982413262

Map ID  
Direction  
Distance  
Elevation

MAP FINDINGS

Site

Database(s)

EDR ID Number  
EPA ID Number

**G&M OIL CO 50 (Continued)**

**S113105842**

Trans Name: EVERGREEN ENVIRONMENTAL SERVICES  
Trans 2 EPA ID: Not reported  
Trans 2 Name: Not reported  
TSDf EPA ID: CAD981696420  
Trans Name: EVERGREEN ENVIRONMENTAL SERVICES  
TSDf Alt EPA ID: CAD981696420  
TSDf Alt Name: Not reported  
Waste Code Description: 134 - Aqueous solution with <10% total organic residues  
RCRA Code: Not reported  
Meth Code: H01 - Transfer Station  
Quantity Tons: 0.336  
Waste Quantity: 80  
Quantity Unit: G  
Additional Code 1: Not reported  
Additional Code 2: Not reported  
Additional Code 3: Not reported  
Additional Code 4: Not reported  
Additional Code 5: Not reported

Additional Info:

Year: 2017  
Gen EPA ID: CAL000207910

Shipment Date: 20170613  
Creation Date: 7/27/2018 18:30:18  
Receipt Date: 20170621  
Manifest ID: 009695034FLE  
Trans EPA ID: CAR000183913  
Trans Name: BELSHIRE  
Trans 2 EPA ID: Not reported  
Trans 2 Name: Not reported  
TSDf EPA ID: NVT330010000  
Trans Name: US ECOLOGY NEVADA OPERATIONS  
TSDf Alt EPA ID: Not reported  
TSDf Alt Name: Not reported  
Waste Code Description: 352 - Other organic solids  
RCRA Code: D018  
Meth Code: H132 - Landfill Or Surface Impoundment That Will Be Closed As Landfill( To Include On-Site Treatment And/Or Stabilization)  
Quantity Tons: 0.025  
Waste Quantity: 50  
Quantity Unit: P  
Additional Code 1: Not reported  
Additional Code 2: Not reported  
Additional Code 3: Not reported  
Additional Code 4: Not reported  
Additional Code 5: Not reported

Shipment Date: 20170613  
Creation Date: 5/17/2018 18:31:53  
Receipt Date: 20170615  
Manifest ID: 009695035FLE  
Trans EPA ID: CAR000183913  
Trans Name: BELSHIRE  
Trans 2 EPA ID: CAT080016116  
Trans 2 Name: NIETO AND SONS TRUCKING INC  
TSDf EPA ID: CAT080013352

Map ID  
Direction  
Distance  
Elevation

MAP FINDINGS

Site

Database(s)

EDR ID Number  
EPA ID Number

**G&M OIL CO 50 (Continued)**

**S113105842**

Trans Name: DEMENNO KERDOON  
TSDF Alt EPA ID: Not reported  
TSDF Alt Name: Not reported  
Waste Code Description: 134 - Aqueous solution with <10% total organic residues  
RCRA Code: Not reported  
Meth Code: H039 - Other Recovery Of Reclamation For Reuse Including Acid  
Regeneration, Organics Recovery Ect  
Quantity Tons: 0.147  
Waste Quantity: 35  
Quantity Unit: G  
Additional Code 1: Not reported  
Additional Code 2: Not reported  
Additional Code 3: Not reported  
Additional Code 4: Not reported  
Additional Code 5: Not reported

Shipment Date: 20170223  
Creation Date: 5/11/2018 18:31:59  
Receipt Date: 20170301  
Manifest ID: 009684043FLE  
Trans EPA ID: CAR000183913  
Trans Name: BELSHIRE  
Trans 2 EPA ID: Not reported  
Trans 2 Name: Not reported  
TSDF EPA ID: NVT330010000  
Trans Name: US ECOLOGY NEVADA OPERATIONS  
TSDF Alt EPA ID: Not reported  
TSDF Alt Name: Not reported  
Waste Code Description: 352 - Other organic solids  
RCRA Code: D018  
Meth Code: H132 - Landfill Or Surface Impoundment That Will Be Closed As  
Landfill( To Include On-Site Treatment And/Or Stabilization)  
Quantity Tons: 0.0375  
Waste Quantity: 75  
Quantity Unit: P  
Additional Code 1: Not reported  
Additional Code 2: Not reported  
Additional Code 3: Not reported  
Additional Code 4: Not reported  
Additional Code 5: Not reported

Additional Info:  
Year: 2010  
Gen EPA ID: CAL000207910

Shipment Date: 20101004  
Creation Date: 1/3/2011 18:30:09  
Receipt Date: 20101013  
Manifest ID: 007131408JJK  
Trans EPA ID: CAD982413262  
Trans Name: EVERGREEN ENVIRONMENTAL SERVICES  
Trans 2 EPA ID: Not reported  
Trans 2 Name: Not reported  
TSDF EPA ID: CAD097030993  
Trans Name: SIEMENS WATER TECHNOLOGIES  
TSDF Alt EPA ID: Not reported  
TSDF Alt Name: Not reported

Map ID  
Direction  
Distance  
Elevation

MAP FINDINGS

Site

Database(s)

EDR ID Number  
EPA ID Number

**G&M OIL CO 50 (Continued)**

**S113105842**

Waste Code Description:	343 - Unspecified organic liquid mixture
RCRA Code:	Not reported
Meth Code:	H141 - Storage, Bulking, And/Or Transfer Off Site--No Treatment/Reovery (H010-H129) Or (H131-H135)
Quantity Tons:	0.51
Waste Quantity:	150
Quantity Unit:	G
Additional Code 1:	Not reported
Additional Code 2:	Not reported
Additional Code 3:	Not reported
Additional Code 4:	Not reported
Additional Code 5:	Not reported
Shipment Date:	20100601
Creation Date:	8/6/2010 18:31:37
Receipt Date:	20100601
Manifest ID:	006128213JJK
Trans EPA ID:	CAD982413262
Trans Name:	EVERGREEN ENVIRONMENTAL SERVICES
Trans 2 EPA ID:	Not reported
Trans 2 Name:	Not reported
TSDf EPA ID:	CAD981696420
Trans Name:	EVERGREEN ENVIRONMENTAL SERVICES
TSDf Alt EPA ID:	Not reported
TSDf Alt Name:	Not reported
Waste Code Description:	352 - Other organic solids
RCRA Code:	Not reported
Meth Code:	H141 - Storage, Bulking, And/Or Transfer Off Site--No Treatment/Reovery (H010-H129) Or (H131-H135)
Quantity Tons:	0.14
Waste Quantity:	280
Quantity Unit:	P
Additional Code 1:	Not reported
Additional Code 2:	Not reported
Additional Code 3:	Not reported
Additional Code 4:	Not reported
Additional Code 5:	Not reported
Shipment Date:	20100507
Creation Date:	8/6/2010 18:30:56
Receipt Date:	20100507
Manifest ID:	007134564JJK
Trans EPA ID:	CAD982413262
Trans Name:	EVERGREEN ENVIRONMENTAL SERVICES
Trans 2 EPA ID:	Not reported
Trans 2 Name:	Not reported
TSDf EPA ID:	CAD981696420
Trans Name:	EVERGREEN ENVIRONMENTAL SVCS
TSDf Alt EPA ID:	Not reported
TSDf Alt Name:	Not reported
Waste Code Description:	223 - Unspecified oil-containing waste
RCRA Code:	Not reported
Meth Code:	H141 - Storage, Bulking, And/Or Transfer Off Site--No Treatment/Reovery (H010-H129) Or (H131-H135)
Quantity Tons:	0.31275
Waste Quantity:	75
Quantity Unit:	G

Map ID  
Direction  
Distance  
Elevation

MAP FINDINGS

Site

Database(s)

EDR ID Number  
EPA ID Number

**G&M OIL CO 50 (Continued)**

**S113105842**

Additional Code 1:	Not reported
Additional Code 2:	Not reported
Additional Code 3:	Not reported
Additional Code 4:	Not reported
Additional Code 5:	Not reported
Shipment Date:	20100408
Creation Date:	12/16/2010 18:30:53
Receipt Date:	20100421
Manifest ID:	004820860JJJK
Trans EPA ID:	CAR000011205
Trans Name:	EFR ENVIRONMENTAL SERVICES INC
Trans 2 EPA ID:	CAD981412356
Trans 2 Name:	PACIFIC TRANS ENVIRONMENTAL SERVICES INC
TSDf EPA ID:	CAD008252405
Trans Name:	PACIFIC RESOURCE RECOVERY
TSDf Alt EPA ID:	Not reported
TSDf Alt Name:	Not reported
Waste Code Description:	352 - Other organic solids
RCRA Code:	D001
Meth Code:	H141 - Storage, Bulking, And/Or Transfer Off Site--No Treatment/Reovery (H010-H129) Or (H131-H135)
Quantity Tons:	0.025
Waste Quantity:	50
Quantity Unit:	P
Additional Code 1:	Not reported
Additional Code 2:	Not reported
Additional Code 3:	Not reported
Additional Code 4:	Not reported
Additional Code 5:	Not reported
Shipment Date:	20100408
Creation Date:	12/16/2010 18:30:53
Receipt Date:	20100421
Manifest ID:	004820860JJJK
Trans EPA ID:	CAR000011205
Trans Name:	EFR ENVIRONMENTAL SERVICES INC
Trans 2 EPA ID:	CAD981412356
Trans 2 Name:	PACIFIC TRANS ENVIRONMENTAL SERVICES INC
TSDf EPA ID:	CAD008252405
Trans Name:	PACIFIC RESOURCE RECOVERY
TSDf Alt EPA ID:	Not reported
TSDf Alt Name:	Not reported
Waste Code Description:	213 - Hydrocarbon solvents (benzene, hexane, Stoddard, etc.
RCRA Code:	D001
Meth Code:	H061 - Fuel Blending Prior To Energy Recovery At Another Site
Quantity Tons:	0.1251
Waste Quantity:	30
Quantity Unit:	G
Additional Code 1:	Not reported
Additional Code 2:	Not reported
Additional Code 3:	Not reported
Additional Code 4:	Not reported
Additional Code 5:	Not reported
Shipment Date:	20100205
Creation Date:	4/12/2010 18:30:47

Map ID  
Direction  
Distance  
Elevation

MAP FINDINGS

Site

Database(s)

EDR ID Number  
EPA ID Number

**G&M OIL CO 50 (Continued)**

**S113105842**

Receipt Date: 20100205  
Manifest ID: 006129645JJK  
Trans EPA ID: CAD982413262  
Trans Name: EVERGREEN ENVIRONMENTAL SERVICES  
Trans 2 EPA ID: Not reported  
Trans 2 Name: Not reported  
TSDf EPA ID: CAD981696420  
Trans Name: EVERGREEN ENVIRONMENTAL SVCS  
TSDf Alt EPA ID: Not reported  
TSDf Alt Name: Not reported  
Waste Code Description: 223 - Unspecified oil-containing waste  
RCRA Code: Not reported  
Meth Code: H141 - Storage, Bulking, And/Or Transfer Off Site--No  
Treatment/Reovery (H010-H129) Or (H131-H135)  
  
Quantity Tons: 0.417  
Waste Quantity: 100  
Quantity Unit: G  
Additional Code 1: Not reported  
Additional Code 2: Not reported  
Additional Code 3: Not reported  
Additional Code 4: Not reported  
Additional Code 5: Not reported

**Additional Info:**

Year: 2008  
Gen EPA ID: CAL000207910

Shipment Date: 20080505  
Creation Date: 7/16/2008 18:30:08  
Receipt Date: 20080505  
Manifest ID: 003854526JJK  
Trans EPA ID: CAD982413262  
Trans Name: EVERGREEN ENVIRONMENTAL SERVICES  
Trans 2 EPA ID: Not reported  
Trans 2 Name: Not reported  
TSDf EPA ID: CAD981696420  
Trans Name: EVERGREEN ENVIRONMENTAL SVCS  
TSDf Alt EPA ID: Not reported  
TSDf Alt Name: Not reported  
Waste Code Description: 352 - Other organic solids  
RCRA Code: Not reported  
Meth Code: H141 - Storage, Bulking, And/Or Transfer Off Site--No  
Treatment/Reovery (H010-H129) Or (H131-H135)  
  
Quantity Tons: 0.05  
Waste Quantity: 100  
Quantity Unit: P  
Additional Code 1: Not reported  
Additional Code 2: Not reported  
Additional Code 3: Not reported  
Additional Code 4: Not reported  
Additional Code 5: Not reported

Shipment Date: 20080505  
Creation Date: 7/16/2008 18:30:08  
Receipt Date: 20080505  
Manifest ID: 003854526JJK  
Trans EPA ID: CAD982413262



Map ID  
Direction  
Distance  
Elevation

MAP FINDINGS

Site

Database(s)

EDR ID Number  
EPA ID Number

**G&M OIL CO 50 (Continued)**

**S113105842**

Trans Name:	EVERGREEN ENVIRONMENTAL SERVICES
Trans 2 EPA ID:	Not reported
Trans 2 Name:	Not reported
TSDf EPA ID:	CAD981696420
Trans Name:	EVERGREEN ENVIRONMENTAL SVCS
TSDf Alt EPA ID:	Not reported
TSDf Alt Name:	Not reported
Waste Code Description:	331 - Off-specification, aged, or surplus organics
RCRA Code:	Not reported
Meth Code:	H141 - Storage, Bulking, And/Or Transfer Off Site--No Treatment/Reovery (H010-H129) Or (H131-H135)
Quantity Tons:	0.165
Waste Quantity:	50
Quantity Unit:	G
Additional Code 1:	Not reported
Additional Code 2:	Not reported
Additional Code 3:	Not reported
Additional Code 4:	Not reported
Additional Code 5:	Not reported
Shipment Date:	20080505
Creation Date:	7/16/2008 18:30:08
Receipt Date:	20080505
Manifest ID:	003854526JJK
Trans EPA ID:	CAD982413262
Trans Name:	EVERGREEN ENVIRONMENTAL SERVICES
Trans 2 EPA ID:	Not reported
Trans 2 Name:	Not reported
TSDf EPA ID:	CAD981696420
Trans Name:	EVERGREEN ENVIRONMENTAL SVCS
TSDf Alt EPA ID:	Not reported
TSDf Alt Name:	Not reported
Waste Code Description:	331 - Off-specification, aged, or surplus organics
RCRA Code:	Not reported
Meth Code:	H141 - Storage, Bulking, And/Or Transfer Off Site--No Treatment/Reovery (H010-H129) Or (H131-H135)
Quantity Tons:	0.165
Waste Quantity:	50
Quantity Unit:	G
Additional Code 1:	Not reported
Additional Code 2:	Not reported
Additional Code 3:	Not reported
Additional Code 4:	Not reported
Additional Code 5:	Not reported

**Additional Info:**

Year:	2014
Gen EPA ID:	CAL000207910

Shipment Date:	20140815
Creation Date:	11/7/2014 22:15:10
Receipt Date:	20140820
Manifest ID:	007625783FLE
Trans EPA ID:	CAR000183913
Trans Name:	BELSHIRE
Trans 2 EPA ID:	Not reported
Trans 2 Name:	Not reported

Map ID  
Direction  
Distance  
Elevation

MAP FINDINGS

Site

Database(s)

EDR ID Number  
EPA ID Number

**G&M OIL CO 50 (Continued)**

**S113105842**

TSDF EPA ID:	CAT080013352
Trans Name:	DEMENNO KERDOON
TSDF Alt EPA ID:	Not reported
TSDF Alt Name:	Not reported
Waste Code Description:	134 - Aqueous solution with <10% total organic residues
RCRA Code:	Not reported
Meth Code:	H039 - Other Recovery Of Reclamation For Reuse Including Acid Regeneration, Organics Recovery Ect
Quantity Tons:	0.084
Waste Quantity:	20
Quantity Unit:	G
Additional Code 1:	Not reported
Additional Code 2:	Not reported
Additional Code 3:	Not reported
Additional Code 4:	Not reported
Additional Code 5:	Not reported
Shipment Date:	20140815
Creation Date:	1/25/2015 22:15:12
Receipt Date:	20140820
Manifest ID:	007625867FLE
Trans EPA ID:	CAR000183913
Trans Name:	BELSHIRE
Trans 2 EPA ID:	Not reported
Trans 2 Name:	Not reported
TSDF EPA ID:	NVT330010000
Trans Name:	US ECOLOGY NEVADA OPERATIONS
TSDF Alt EPA ID:	Not reported
TSDF Alt Name:	Not reported
Waste Code Description:	352 - Other organic solids
RCRA Code:	D018
Meth Code:	H132 - Landfill Or Surface Impoundment That Will Be Closed As Landfill( To Include On-Site Treatment And/Or Stabilization)
Quantity Tons:	0.25
Waste Quantity:	500
Quantity Unit:	P
Additional Code 1:	Not reported
Additional Code 2:	Not reported
Additional Code 3:	Not reported
Additional Code 4:	Not reported
Additional Code 5:	Not reported
Shipment Date:	20140219
Creation Date:	7/20/2014 22:15:06
Receipt Date:	20140226
Manifest ID:	005759372FLE
Trans EPA ID:	CAR000183913
Trans Name:	BELSHIRE
Trans 2 EPA ID:	Not reported
Trans 2 Name:	Not reported
TSDF EPA ID:	NVT330010000
Trans Name:	US ECOLOGY NEVADA OPERATIONS
TSDF Alt EPA ID:	Not reported
TSDF Alt Name:	Not reported
Waste Code Description:	352 - Other organic solids
RCRA Code:	Not reported
Meth Code:	H132 - Landfill Or Surface Impoundment That Will Be Closed As

Map ID  
Direction  
Distance  
Elevation

MAP FINDINGS

Site

Database(s)

EDR ID Number  
EPA ID Number

**G&M OIL CO 50 (Continued)**

**S113105842**

Quantity Tons:	Landfill( To Include On-Site Treatment And/Or Stabilization)
Waste Quantity:	0.075
Quantity Unit:	150
Additional Code 1:	P
Additional Code 2:	Not reported
Additional Code 3:	Not reported
Additional Code 4:	Not reported
Additional Code 5:	Not reported

Additional Info:

Year:	2011
Gen EPA ID:	CAL000207910

Shipment Date:	20110602
Creation Date:	12/9/2011 18:30:36
Receipt Date:	20110608
Manifest ID:	008382240JJK
Trans EPA ID:	CAD982413262
Trans Name:	EVERGREEN ENVIRONMENTAL SERVICES
Trans 2 EPA ID:	CAD008252405
Trans 2 Name:	PACIFIC RESOURCE RECOVERY
TSDf EPA ID:	CAD008252405
Trans Name:	PACIFIC RESOURCE RECOVERY
TSDf Alt EPA ID:	Not reported
TSDf Alt Name:	Not reported
Waste Code Description:	352 - Other organic solids
RCRA Code:	D018
Meth Code:	H141 - Storage, Bulking, And/Or Transfer Off Site--No Treatment/Reovery (H010-H129) Or (H131-H135)

Quantity Tons:	0.14
Waste Quantity:	280
Quantity Unit:	P
Additional Code 1:	D001
Additional Code 2:	Not reported
Additional Code 3:	Not reported
Additional Code 4:	Not reported
Additional Code 5:	Not reported

Shipment Date:	20110602
Creation Date:	7/23/2011 18:30:24
Receipt Date:	20110608
Manifest ID:	008382239JJK
Trans EPA ID:	CAD982413262
Trans Name:	EVERGREEN ENVIRONMENTAL SERVICES
Trans 2 EPA ID:	Not reported
Trans 2 Name:	Not reported
TSDf EPA ID:	CAD097030993
Trans Name:	SIEMENS WATER TECHNOLOGIES
TSDf Alt EPA ID:	Not reported
TSDf Alt Name:	Not reported
Waste Code Description:	352 - Other organic solids
RCRA Code:	Not reported
Meth Code:	H135 - Discharge To Sewer/Potw Or Npdes(With Prior Storage--With Or Without Treatment)
Quantity Tons:	0.0275
Waste Quantity:	55

Map ID  
Direction  
Distance  
Elevation

MAP FINDINGS

Site

Database(s)

EDR ID Number  
EPA ID Number

**G&M OIL CO 50 (Continued)**

**S113105842**

Quantity Unit: P  
Additional Code 1: Not reported  
Additional Code 2: Not reported  
Additional Code 3: Not reported  
Additional Code 4: Not reported  
Additional Code 5: Not reported

Additional Info:

Year: 2007  
Gen EPA ID: CAL000207910

Shipment Date: 20070403  
Creation Date: 8/23/2007 18:30:27  
Receipt Date: 20070405  
Manifest ID: 001712987JJK  
Trans EPA ID: CAD982413262  
Trans Name: EVERGREEN ENVIRONMENTAL SERVICES  
Trans 2 EPA ID: Not reported  
Trans 2 Name: Not reported  
TSDF EPA ID: CAD981696420  
Trans Name: EVERGREEN ENVIRONMENTAL SERVICES  
TSDF Alt EPA ID: Not reported  
TSDF Alt Name: Not reported  
Waste Code Description: 352 - Other organic solids  
RCRA Code: Not reported  
Meth Code: H141 - Storage, Bulking, And/Or Transfer Off Site--No Treatment/Recovery (H010-H129) Or (H131-H135)

Quantity Tons: 0.125  
Waste Quantity: 250  
Quantity Unit: P  
Additional Code 1: Not reported  
Additional Code 2: Not reported  
Additional Code 3: Not reported  
Additional Code 4: Not reported  
Additional Code 5: Not reported

Additional Info:

Year: 2002  
Gen EPA ID: CAL000207910

Shipment Date: 20021126  
Creation Date: 3/31/2003 18:31:15  
Receipt Date: 20021203  
Manifest ID: 22070710  
Trans EPA ID: CA0000970392  
Trans Name: Not reported  
Trans 2 EPA ID: Not reported  
Trans 2 Name: Not reported  
TSDF EPA ID: CAT080013352  
Trans Name: Not reported  
TSDF Alt EPA ID: Not reported  
TSDF Alt Name: Not reported  
Waste Code Description: 135 - Unspecified aqueous solution  
RCRA Code: Not reported  
Meth Code: R01 - Recycler  
Quantity Tons: 0.231

Map ID  
Direction  
Distance  
Elevation

MAP FINDINGS

Site

Database(s)

EDR ID Number  
EPA ID Number

**G&M OIL CO 50 (Continued)**

**S113105842**

Waste Quantity: 55  
Quantity Unit: G  
Additional Code 1: Not reported  
Additional Code 2: Not reported  
Additional Code 3: Not reported  
Additional Code 4: Not reported  
Additional Code 5: Not reported  
  
Shipment Date: 20020507  
Creation Date: 7/19/2002 15:57:28  
Receipt Date: 20020514  
Manifest ID: 21623988  
Trans EPA ID: CA0000970392  
Trans Name: Not reported  
Trans 2 EPA ID: Not reported  
Trans 2 Name: Not reported  
TSDF EPA ID: CAT080013352  
Trans Name: Not reported  
TSDF Alt EPA ID: Not reported  
TSDF Alt Name: Not reported  
Waste Code Description: 135 - Unspecified aqueous solution  
RCRA Code: Not reported  
Meth Code: R01 - Recycler  
Quantity Tons: 0.231  
Waste Quantity: 55  
Quantity Unit: G  
Additional Code 1: Not reported  
Additional Code 2: Not reported  
Additional Code 3: Not reported  
Additional Code 4: Not reported  
Additional Code 5: Not reported

**Additional Info:**

Year: 2013  
Gen EPA ID: CAL000207910

Shipment Date: 20131126  
Creation Date: 4/5/2014 22:15:10  
Receipt Date: 20131127  
Manifest ID: 005762902FLE  
Trans EPA ID: CAR000183913  
Trans Name: BELSHIRE  
Trans 2 EPA ID: Not reported  
Trans 2 Name: Not reported  
TSDF EPA ID: NVT330010000  
Trans Name: US ECOLOGY NEVADA OPERATIONS  
TSDF Alt EPA ID: Not reported  
TSDF Alt Name: Not reported  
Waste Code Description: 352 - Other organic solids  
RCRA Code: Not reported  
Meth Code: H132 - Landfill Or Surface Impoundment That Will Be Closed As  
Landfill( To Include On-Site Treatment And/Or Stabilization)  
Quantity Tons: 0.125  
Waste Quantity: 250  
Quantity Unit: P  
Additional Code 1: Not reported  
Additional Code 2: Not reported

Map ID  
Direction  
Distance  
Elevation

MAP FINDINGS

Site

Database(s)

EDR ID Number  
EPA ID Number

**G&M OIL CO 50 (Continued)**

**S113105842**

Additional Code 3:	Not reported
Additional Code 4:	Not reported
Additional Code 5:	Not reported
Shipment Date:	20130108
Creation Date:	3/7/2013 22:15:18
Receipt Date:	20130109
Manifest ID:	010599482JJK
Trans EPA ID:	CAD982413262
Trans Name:	EVERGREEN ENVIRONMENTAL SERVICES
Trans 2 EPA ID:	Not reported
Trans 2 Name:	Not reported
TSDf EPA ID:	CAD981696420
Trans Name:	EVERGREEN ENVIRONMENTAL SVCS
TSDf Alt EPA ID:	Not reported
TSDf Alt Name:	Not reported
Waste Code Description:	352 - Other organic solids
RCRA Code:	Not reported
Meth Code:	H141 - Storage, Bulking, And/Or Transfer Off Site--No Treatment/Reovery (H010-H129) Or (H131-H135)
Quantity Tons:	0.09
Waste Quantity:	180
Quantity Unit:	P
Additional Code 1:	Not reported
Additional Code 2:	Not reported
Additional Code 3:	Not reported
Additional Code 4:	Not reported
Additional Code 5:	Not reported
Shipment Date:	20130108
Creation Date:	3/7/2013 22:15:18
Receipt Date:	20130109
Manifest ID:	010599482JJK
Trans EPA ID:	CAD982413262
Trans Name:	EVERGREEN ENVIRONMENTAL SERVICES
Trans 2 EPA ID:	Not reported
Trans 2 Name:	Not reported
TSDf EPA ID:	CAD981696420
Trans Name:	EVERGREEN ENVIRONMENTAL SVCS
TSDf Alt EPA ID:	Not reported
TSDf Alt Name:	Not reported
Waste Code Description:	223 - Unspecified oil-containing waste
RCRA Code:	Not reported
Meth Code:	H141 - Storage, Bulking, And/Or Transfer Off Site--No Treatment/Reovery (H010-H129) Or (H131-H135)
Quantity Tons:	0.3336
Waste Quantity:	80
Quantity Unit:	G
Additional Code 1:	Not reported
Additional Code 2:	Not reported
Additional Code 3:	Not reported
Additional Code 4:	Not reported
Additional Code 5:	Not reported
Additional Info:	
Year:	1999
Gen EPA ID:	CAL000207910

Map ID  
Direction  
Distance  
Elevation

MAP FINDINGS

Site

Database(s)

EDR ID Number  
EPA ID Number

**G&M OIL CO 50 (Continued)**

**S113105842**

Shipment Date: 19991206  
Creation Date: 2/15/2000 0:00:00  
Receipt Date: 19991210  
Manifest ID: 99372235  
Trans EPA ID: CA0000970392  
Trans Name: Not reported  
Trans 2 EPA ID: Not reported  
Trans 2 Name: Not reported  
TSDF EPA ID: CAT080013352  
Trans Name: Not reported  
TSDF Alt EPA ID: CAT080013352  
TSDF Alt Name: Not reported  
Waste Code Description: 135 - Unspecified aqueous solution  
RCRA Code: Not reported  
Meth Code: R01 - Recycler  
Quantity Tons: 0.693  
Waste Quantity: 165  
Quantity Unit: G  
Additional Code 1: Not reported  
Additional Code 2: Not reported  
Additional Code 3: Not reported  
Additional Code 4: Not reported  
Additional Code 5: Not reported

**Additional Info:**

Year: 2003  
Gen EPA ID: CAL000207910

Shipment Date: 20031110  
Creation Date: 8/24/2004 10:00:04  
Receipt Date: 20031113  
Manifest ID: 22779251  
Trans EPA ID: CA0000970392  
Trans Name: ENVIRONMENTAL RECOVERY SERVICES INC  
Trans 2 EPA ID: Not reported  
Trans 2 Name: Not reported  
TSDF EPA ID: CAT080013352  
Trans Name: DEMENNO KERDOON  
TSDF Alt EPA ID: CAT080013352  
TSDF Alt Name: Not reported  
Waste Code Description: 221 - Waste oil and mixed oil  
RCRA Code: Not reported  
Meth Code: R01 - Recycler  
Quantity Tons: 0.627  
Waste Quantity: 165  
Quantity Unit: G  
Additional Code 1: Not reported  
Additional Code 2: Not reported  
Additional Code 3: Not reported  
Additional Code 4: Not reported  
Additional Code 5: Not reported

Shipment Date: 20030529  
Creation Date: 7/22/2004 7:52:06  
Receipt Date: 20030607  
Manifest ID: 22506156  
Trans EPA ID: CA0000970392

Map ID  
Direction  
Distance  
Elevation

MAP FINDINGS

Site

Database(s)

EDR ID Number  
EPA ID Number

**G&M OIL CO 50 (Continued)**

**S113105842**

Trans Name:	Not reported
Trans 2 EPA ID:	Not reported
Trans 2 Name:	Not reported
TSDf EPA ID:	CAT080013352
Trans Name:	Not reported
TSDf Alt EPA ID:	CAT080013352
TSDf Alt Name:	Not reported
Waste Code Description:	221 - Waste oil and mixed oil
RCRA Code:	Not reported
Meth Code:	R01 - Recycler
Quantity Tons:	0.418
Waste Quantity:	110
Quantity Unit:	G
Additional Code 1:	Not reported
Additional Code 2:	Not reported
Additional Code 3:	Not reported
Additional Code 4:	Not reported
Additional Code 5:	Not reported
Shipment Date:	20030228
Creation Date:	6/20/2003 18:30:47
Receipt Date:	20030307
Manifest ID:	22350724
Trans EPA ID:	CA0000970392
Trans Name:	Not reported
Trans 2 EPA ID:	Not reported
Trans 2 Name:	Not reported
TSDf EPA ID:	CAT080013352
Trans Name:	Not reported
TSDf Alt EPA ID:	CAT080013352
TSDf Alt Name:	Not reported
Waste Code Description:	135 - Unspecified aqueous solution
RCRA Code:	Not reported
Meth Code:	R01 - Recycler
Quantity Tons:	0.693
Waste Quantity:	165
Quantity Unit:	G
Additional Code 1:	Not reported
Additional Code 2:	Not reported
Additional Code 3:	Not reported
Additional Code 4:	Not reported
Additional Code 5:	Not reported
Shipment Date:	20030204
Creation Date:	5/18/2003 14:34:25
Receipt Date:	20030210
Manifest ID:	22564435
Trans EPA ID:	CA0000970392
Trans Name:	Not reported
Trans 2 EPA ID:	Not reported
Trans 2 Name:	Not reported
TSDf EPA ID:	CAT080013352
Trans Name:	Not reported
TSDf Alt EPA ID:	CAT080013352
TSDf Alt Name:	Not reported
Waste Code Description:	135 - Unspecified aqueous solution
RCRA Code:	Not reported



Map ID  
Direction  
Distance  
Elevation

MAP FINDINGS

Site

Database(s)

EDR ID Number  
EPA ID Number

**G&M OIL CO 50 (Continued)**

**S113105842**

Meth Code: R01 - Recycler  
Quantity Tons: 0.231  
Waste Quantity: 55  
Quantity Unit: G  
Additional Code 1: Not reported  
Additional Code 2: Not reported  
Additional Code 3: Not reported  
Additional Code 4: Not reported  
Additional Code 5: Not reported

**HWTS:**

Name: G&M OIL CO 50  
Address: 10961 SO BEACH BLVD  
Address 2: Not reported  
City,State,Zip: STANTON, CA 906800000  
EPA ID: CAL000207910  
Inactive Date: Not reported  
Create Date: 12/02/1999  
Last Act Date: 01/14/2021  
Mailing Name: Not reported  
Mailing Address: 16868 A LN  
Mailing Address 2: Not reported  
Mailing City,State,Zip: HUNTINGTON BEACH, CA 926474831  
Owner Name: G & M OIL CO LLC  
Owner Address: 16868 A LN  
Owner Address 2: Not reported  
Owner City,State,Zip: HUNTINGTON BEACH, CA 926470000  
Contact Name: SOLEDAD GERMAN  
Contact Address: 16868 A LANE  
Contact Address 2: Not reported  
City,State,Zip: HUNTINGTON BEACH, CA 92647

**NAICS:**

EPA ID: CAL000207910  
Create Date: 2002-03-14 16:36:29.000  
NAICS Code: 44719  
NAICS Description: Other Gasoline Stations  
Issued EPA ID Date: 1999-12-02 00:00:00  
Inactive Date: Not reported  
Facility Name: G&M OIL CO 50  
Facility Address: 10961 SO BEACH BLVD  
Facility Address 2: Not reported  
Facility City: STANTON  
Facility County: Not reported  
Facility State: CA  
Facility Zip: 906800000

AH487	JOHN B. EWLES INC 8182 KATELLA AVE STANTON, CA 90680	CERS HAZ WASTE EMI CERS	S108432227 N/A
< 1/8 1 ft.			
	Site 5 of 21 in cluster AH		
Relative: Lower	CERS HAZ WASTE:		
	Name:	EWLES MATERIALS & DUMP SITES	
	Address:	8182 KATELLA AVE	
	City,State,Zip:	STANTON, CA 90680	
	Site ID:	424096	
	CERS ID:	10539187	
	CERS Description:	Hazardous Waste Generator	
Actual: 66 ft.			
	EMI:		
	Name:	JOHN B. EWLES INC	
	Address:	8182 KATELLA AVE	
	City,State,Zip:	STANTON, CA 90680	
	Year:	2005	
	County Code:	30	
	Air Basin:	SC	
	Facility ID:	12301	
	Air District Name:	SC	
	SIC Code:	5032	
	Air District Name:	SOUTH COAST AQMD	
	Community Health Air Pollution Info System:	Not reported	
	Consolidated Emission Reporting Rule:	Not reported	
	Total Organic Hydrocarbon Gases Tons/Yr:	.00091	
	Reactive Organic Gases Tons/Yr:	.00091	
	Carbon Monoxide Emissions Tons/Yr:	0	
	NOX - Oxides of Nitrogen Tons/Yr:	0	
	SOX - Oxides of Sulphur Tons/Yr:	0	
	Particulate Matter Tons/Yr:	.752	
	Part. Matter 10 Micrometers and Smllr Tons/Yr:	.376	
	CERS:		
	Name:	EWLES MATERIALS & DUMP SITES	
	Address:	8182 KATELLA AVE	
	City,State,Zip:	STANTON, CA 90680	
	Site ID:	424096	
	CERS ID:	10539187	
	CERS Description:	Chemical Storage Facilities	
	Violations:		
	Site ID:	424096	
	Site Name:	EWLES MATERIALS & DUMP SITES	
	Violation Date:	10-16-2014	
	Citation:	HSC 6.95 25508(a)(1) - California Health and Safety Code, Chapter 6.95, Section(s) 25508(a)(1)	
	Violation Description:	Failure to complete and electronically submit hazardous material inventory information for all reportable hazardous materials on site at or above reportable quantities.	
	Violation Notes:	Returned to compliance on 06/12/2017.	
	Violation Division:	Orange County Environmental Health	
	Violation Program:	HMRRP	
	Violation Source:	CERS	
	Site ID:	424096	
	Site Name:	EWLES MATERIALS & DUMP SITES	

Map ID  
Direction  
Distance  
Elevation

MAP FINDINGS

Site

Database(s)

EDR ID Number  
EPA ID Number

**JOHN B. EWLES INC (Continued)**

**S108432227**

Violation Date: 07-07-2017  
Citation: HSC 6.95 25508(a)(1) - California Health and Safety Code, Chapter 6.95, Section(s) 25508(a)(1)  
Violation Description: Failure to establish and electronically submit an adequate emergency response plan and procedures for a release or threatened release of a hazardous material.  
Violation Notes: Returned to compliance on 07/13/2017.  
Violation Division: Orange County Environmental Health  
Violation Program: HMRRP  
Violation Source: CERS

Site ID: 424096  
Site Name: EWLES MATERIALS & DUMP SITES  
Violation Date: 10-16-2014  
Citation: HSC 6.95 25508(d) - California Health and Safety Code, Chapter 6.95, Section(s) 25508(d)  
Violation Description: Failure to complete and/or electronically submit a business plan when storing/handling a hazardous material at or above reportable quantities.  
Violation Notes: Returned to compliance on 07/08/2015.  
Violation Division: Orange County Environmental Health  
Violation Program: HMRRP  
Violation Source: CERS

Site ID: 424096  
Site Name: EWLES MATERIALS & DUMP SITES  
Violation Date: 05-11-2018  
Citation: HSC 6.95 25507 - California Health and Safety Code, Chapter 6.95, Section(s) 25507  
Violation Description: Failure to adequately establish and implement a business plan when storing/handling a hazardous material at or above reportable quantities.  
Violation Notes: Returned to compliance on 08/07/2018. Please update the following in CERS: Business Owner/ Operator Identification page - Update Environmental contact. Hazardous Materials Inventory page - Please update inventory per my observations. Site Map - Please add the following to your map: All hazardous materials, emergency gas/water shu-offs, and evacuation staging area. Emergency Response Plan - Please add local Unified Program Agency phone number (714) 433-6000.  
Violation Division: Orange County Environmental Health  
Violation Program: HMRRP  
Violation Source: CERS

Evaluation:  
Eval General Type: Other/Unknown  
Eval Date: 07-27-2018  
Violations Found: No  
Eval Type: Other, not routine, done by local agency  
Eval Notes: This is an in office inspection report to followup on an outstanding violation. The facility was cited violation I208 during the last routine inspection conducted on 5/11/18, in regards to the Hazardous Materials Disclosure & Business Emergency Plan (HMBP) submitted to CERS. The last CERS submittal dated 5/15/18 was declined - please make the following changes and resubmit within 30 days: Section 1. Facility Information - For the Business Owner/Operator Identification page, please update the environmental contact information. Section 2. Hazardous Materials Inventory - For the motor oil which is not

Map ID  
Direction  
Distance  
Elevation

MAP FINDINGS

Site

Database(s)

EDR ID Number  
EPA ID Number

**JOHN B. EWLES INC (Continued)**

**S108432227**

reported as a waste, please remove this from your inventory, per inspection conducted on 5/11/18, motor oil was not observed in quantities over disclosure thresholds. For the motor oil which is reported as a waste, please include the annual waste amount (how much waste oil is hauled offsite annually). For acetylene, please change maximum daily amount to 875 cubic For [Truncated]

Eval Division: Orange County Environmental Health  
Eval Program: HMRRP  
Eval Source: CERS

Eval General Type: Other/Unknown  
Eval Date: 08-07-2018  
Violations Found: No  
Eval Type: Other, not routine, done by local agency  
Eval Notes: Reviewed CERS ID 10539187 HMBP submittal dated 8/7/18. Facility Information, Site Map and ER Plan have been accepted. Hazmat Inventory has been corrected, maximum daily amounts have been changed per inspection observations. Violation I208 is corrected. The facility has no outstanding violations at this time.

Eval Division: Orange County Environmental Health  
Eval Program: HMRRP  
Eval Source: CERS

Eval General Type: Compliance Evaluation Inspection  
Eval Date: 05-11-2018  
Violations Found: No  
Eval Type: Routine done by local agency  
Eval Notes: No hazardous waste violations were observed this date.  
Eval Division: Orange County Environmental Health  
Eval Program: HW  
Eval Source: CERS

Eval General Type: Other/Unknown  
Eval Date: 05-11-2018  
Violations Found: No  
Eval Type: Other, not routine, done by local agency  
Eval Notes: Inspection with Tim Witter  
Eval Division: Orange County Environmental Health  
Eval Program: HMRRP  
Eval Source: CERS

Eval General Type: Compliance Evaluation Inspection  
Eval Date: 05-11-2018  
Violations Found: Yes  
Eval Type: Routine done by local agency  
Eval Notes: The facility has submitted their HMBP to CERS. The HMBP was verified this date and will need to be corrected per violation I208 comments. The following Hazardous Materials were observed on-site at/or above reportable quantity: Acetylene 875 cubic feet Oxygen 1650 cubic feet Diesel 1000 gallons Propane 21 gallons Used Oil 165 gallons  
Eval Division: Orange County Environmental Health  
Eval Program: HMRRP  
Eval Source: CERS

Eval General Type: Other/Unknown  
Eval Date: 05-22-2018  
Violations Found: No

Map ID  
Direction  
Distance  
Elevation

MAP FINDINGS

Site

Database(s)

EDR ID Number  
EPA ID Number

**JOHN B. EWLES INC (Continued)**

**S108432227**

Eval Type: Other, not routine, done by local agency  
Eval Notes: The facility has resubmitted their HMBP to CERS. The facility has updated their environmental contact in their business owner/operator information. Additional required content has been added to the site map and this Agency's emergency contact number has been added to the facility's emergency response plan. Hazardous Materials Inventory declined - Please make the following changes to your inventory. For the motor oil which is not reported as a waste, please remove this from your inventory, per inspection conducted on 5/11/18, motor oil was not observed in quantities over disclosure thresholds. For the motor oil which is reported as a waste, please include the annual waste amount (how much waste oil is hauled offsite annually). For acetylene, please change maximum daily amount to 875 cubic feet. For oxygen, please change maximum daily amount to 1650 cubic feet. Resubmit with these changes within 30 days. Violation I208 remains outstanding until this submittal is [Truncated]

Eval Division: Orange County Environmental Health  
Eval Program: HMRRP  
Eval Source: CERS

Eval General Type: Compliance Evaluation Inspection  
Eval Date: 06-23-2015  
Violations Found: No  
Eval Type: Routine done by local agency  
Eval Notes: On site to conduct an annual routine Hazardous Waste Inspection. Facility contains: 55 gallon drum of used oil and 55 gallon drum of used oil filters. Hazardous waste containers are properly labeled and covered. All containers storing hazardous waste must be labeled with the following information: 1. The words G HAZARDOUS Waste 2. Waste (name) 3. Hazardous property of the waste (e.g. G toxic, flammable, corrosive, etc.) 4. Physical state of the waste (liquid or solid) 5. Name and address of the business. 6. Accumulation date (date the first drop of waste has been placed in container) Documents Available for review: 1. Hazardous waste Manifest/Receipts (keep a copy on site for three years). 2. Hazardous Waste Emergency Response information. .

Eval Division: Orange County Environmental Health  
Eval Program: HW  
Eval Source: CERS

Eval General Type: Compliance Evaluation Inspection  
Eval Date: 06-23-2015  
Violations Found: No  
Eval Type: Routine done by local agency  
Eval Notes: On site to conduct hazardous materials chemical inventory and business emergency plan inspection this date, consent to enter, inspect and take photographs was given. The facility has the following hazardous materials that exceed the required disclosure quantities. The HMBEP has not been submitted through there is an outstanding violation for not submitting electronically. Facility is required and has been notified on this inspection report date to electronically submit Hazardous Materials Business Emergency Plans and Chemical Inventory Form within 30 days. Facility can submit forms electronically by going to [www.esubmit.ocgov.com](http://www.esubmit.ocgov.com) and requesting a username and password. User guides and tutorials are located on the home page to help you get started.

Eval Division: Orange County Environmental Health  
Eval Program: HMRRP

Map ID  
Direction  
Distance  
Elevation

MAP FINDINGS

Site

Database(s)

EDR ID Number  
EPA ID Number

**JOHN B. EWLES INC (Continued)**

**S108432227**

Eval Source:	CERS
Eval General Type:	Other/Unknown
Eval Date:	07-06-2015
Violations Found:	No
Eval Type:	Other, not routine, done by local agency
Eval Notes:	partial review of CERS submittal
Eval Division:	Orange County Environmental Health
Eval Program:	HMRRP
Eval Source:	CERS
Eval General Type:	Other/Unknown
Eval Date:	07-07-2017
Violations Found:	Yes
Eval Type:	Other, not routine, done by local agency
Eval Notes:	Reviewed facility's CERS HMBEP Submission. Facility Information and Emergency Response and Training Plan not accepted. Facility Information - Please edit the Business Activities page to acknowledge your facility generates Hazardous Waste, our records indicate your EPA ID number is CAL000177313. The document submitted for your Emergency Response/Contingency Plan is not adequate. If you click on the submission, in the text you will see a document "Consolidated Emergency Response/Contingency Plan Template". A violation has been issued for not submitting an adequate emergency response plan and a report will be emailed to this facility. These violations must be corrected within 30 days. A copy of this report has been sent to breth@ewlesmaterials.com.
Eval Division:	Orange County Environmental Health
Eval Program:	HMRRP
Eval Source:	CERS
Eval General Type:	Other/Unknown
Eval Date:	07-08-2015
Violations Found:	No
Eval Type:	Other, not routine, done by local agency
Eval Notes:	The E-submit submission has been declined due to the following: Chemical Description: Acetylene -- Federal Hazard Code mark Fire, chronic and acute Diesel #2 -- Federal Hazard Code mark chronic and acute in addition to fire Motor Oil general -- Please only disclose 55 gallon or greater on site Map -- Map is missing the following Emergency shut offs Evacuation staging area Storm Drains and Sewers Violation I619 remains outstanding to abate this violation please correct the above violation in E-Submit.
Eval Division:	Orange County Environmental Health
Eval Program:	HMRRP
Eval Source:	CERS
Eval General Type:	Other/Unknown
Eval Date:	07-11-2017
Violations Found:	No
Eval Type:	Other, not routine, done by local agency
Eval Notes:	Reviewed facility's CERS HMBEP Submission and spoke with Brett Heisinger over email. Emergency response plan declined again, missing contact information.
Eval Division:	Orange County Environmental Health
Eval Program:	HMRRP
Eval Source:	CERS

Map ID  
Direction  
Distance  
Elevation

MAP FINDINGS

Site

Database(s)

EDR ID Number  
EPA ID Number

**JOHN B. EWLES INC (Continued)**

**S108432227**

Eval General Type: Other/Unknown  
Eval Date: 07-13-2017  
Violations Found: No  
Eval Type: Other, not routine, done by local agency  
Eval Notes: Reviewed facility's CERS HMBEP Submission. The facility has made required changes to their Emergency Response and Contingency Plan. Violation I736 corrected this date.

Eval Division: Orange County Environmental Health  
Eval Program: HMRRP  
Eval Source: CERS

Eval General Type: Other/Unknown  
Eval Date: 07-15-2015  
Violations Found: No  
Eval Type: Other, not routine, done by local agency  
Eval Notes: Received message from Miki Chavez, wanting to know compliance.  
Eval Division: Orange County Environmental Health  
Eval Program: HMRRP  
Eval Source: CERS

Eval General Type: Other/Unknown  
Eval Date: 10-16-2014  
Violations Found: Yes  
Eval Type: Other, not routine, done by local agency  
Eval Notes: Orange County Environmental Health as the Certified Unified Program Agency (OC CUPA) is the administrating agency for the Hazardous Materials Disclosure and Business Emergency Plan programs (HMD/BEP) previously administered by the Orange County Fire Authority. During the months of August and December of 2013, the OC CUPA sent out letters to regulated businesses requesting them to electronically submit their HMD/BEP forms. Electronic submission of these forms is a legal requirement. Failure to submit HMD/BEP forms is in violation of the California Health & Safety Code Chapter 6.95. According to our records there is no electronic submission for this facility. Please go to [www.esubmit.ocgov.com](http://www.esubmit.ocgov.com) to request a username and password and submit your HMD/BEP forms within the next 30 days. Businesses may also submit forms via the California Environmental Reporting System. Please verify that all owner information that is prepopulated on the E-Submit Portal is still [Truncated]

Eval Division: Orange County Environmental Health  
Eval Program: HMRRP  
Eval Source: CERS

**Coordinates:**

Site ID: 424096  
Facility Name: EWLES MATERIALS & DUMP SITES  
Env Int Type Code: HMBP  
Program ID: 10539187  
Coord Name: Not reported  
Ref Point Type Desc: Center of a facility or station.  
Latitude: 33.802900  
Longitude: -117.989780

**Affiliation:**

Affiliation Type Desc: Legal Owner  
Entity Name: John B. Ewles, Inc

Map ID  
Direction  
Distance  
Elevation

MAP FINDINGS

Site

Database(s)

EDR ID Number  
EPA ID Number

**JOHN B. EWLES INC (Continued)**

**S108432227**

Entity Title: Not reported  
Affiliation Address: PO Box 578  
Affiliation City: Stanton  
Affiliation State: CA  
Affiliation Country: United States  
Affiliation Zip: 90680  
Affiliation Phone: (714) 894-1988

Affiliation Type Desc: CUPA District  
Entity Name: Orange County Env Health  
Entity Title: Not reported  
Affiliation Address: 1241 East Dyer RoadSuite 120  
Affiliation City: Santa Ana  
Affiliation State: CA  
Affiliation Country: Not reported  
Affiliation Zip: 92705-5611  
Affiliation Phone: (714) 433-6406

Affiliation Type Desc: Document Preparer  
Entity Name: Parker Ewles  
Entity Title: Not reported  
Affiliation Address: Not reported  
Affiliation City: Not reported  
Affiliation State: Not reported  
Affiliation Country: Not reported  
Affiliation Zip: Not reported  
Affiliation Phone: Not reported

Affiliation Type Desc: Environmental Contact  
Entity Name: Parker Ewles  
Entity Title: Not reported  
Affiliation Address: P.O. Box 578  
Affiliation City: Stanton  
Affiliation State: CA  
Affiliation Country: Not reported  
Affiliation Zip: 90680  
Affiliation Phone: Not reported

Affiliation Type Desc: Facility Mailing Address  
Entity Name: Mailing Address  
Entity Title: Not reported  
Affiliation Address: 8200 Katella Ave  
Affiliation City: Stanton  
Affiliation State: CA  
Affiliation Country: Not reported  
Affiliation Zip: 90680  
Affiliation Phone: Not reported

Affiliation Type Desc: Identification Signer  
Entity Name: Parker Ewles  
Entity Title: EHS Coordinator  
Affiliation Address: Not reported  
Affiliation City: Not reported  
Affiliation State: Not reported  
Affiliation Country: Not reported  
Affiliation Zip: Not reported  
Affiliation Phone: Not reported



Map ID  
Direction  
Distance  
Elevation

MAP FINDINGS

Site

Database(s)

EDR ID Number  
EPA ID Number

**JOHN B. EWLES INC (Continued)**

**S108432227**

Affiliation Type Desc: Operator  
Entity Name: Ewles Materials  
Entity Title: Not reported  
Affiliation Address: Not reported  
Affiliation City: Not reported  
Affiliation State: Not reported  
Affiliation Country: Not reported  
Affiliation Zip: Not reported  
Affiliation Phone: (714) 894-0032

Affiliation Type Desc: Parent Corporation  
Entity Name: EWLES MATERIALS & DUMP SITES  
Entity Title: Not reported  
Affiliation Address: Not reported  
Affiliation City: Not reported  
Affiliation State: Not reported  
Affiliation Country: Not reported  
Affiliation Zip: Not reported  
Affiliation Phone: Not reported

Affiliation Type Desc: Property Owner  
Entity Name: John B Ewles Inc  
Entity Title: Not reported  
Affiliation Address: P.O. Box 578  
Affiliation City: Stanton  
Affiliation State: CA  
Affiliation Country: United States  
Affiliation Zip: 90680  
Affiliation Phone: (714) 894-1988

Name: JOHN B. EWLES INC  
Address: 8182 KATELLA AVE  
City,State,Zip: STANTON, CA 90680-3209  
Site ID: 474842  
CERS ID: 110038012156  
CERS Description: US EPA Air Emission Inventory System (EIS)

**AJ488 UNITED ELECTRICAL ENTERPRISES**  
**8032 CHESTER AVE**  
**STANTON, CA**

**RGA LUST S114709591**  
**N/A**

**< 1/8**  
**1 ft.**

**Site 7 of 26 in cluster AJ**

**Relative:**  
**Lower**

**RGA LUST:**

**Actual:**  
**66 ft.**

Name: UNITED ELECTRICAL ENTERPRISES  
Address: 8032 CHESTER AVE  
City: STANTON  
State: STANTON  
2003 UNITED ELECTRICAL ENTERPRISES 8032 CHESTER AVE

Map ID  
Direction  
Distance  
Elevation

MAP FINDINGS

EDR ID Number  
EPA ID Number

	Site	Database(s)	
AF489	ORCO BLOCK CO INC 8042 KATELLA AVE STANTON, CA 90680	RCRA NonGen / NLR	1024802225 CAL000239018
< 1/8 1 ft.	Site 9 of 24 in cluster AF		
Relative: Lower	RCRA NonGen / NLR:		
Actual: 66 ft.	Date Form Received by Agency:	2004-05-12 00:00:00.0	
	Handler Name:	ORCO BLOCK CO INC	
	Handler Address:	8042 KATELLA AVE	
	Handler City,State,Zip:	STANTON, CA 90680-0000	
	EPA ID:	CAL000239018	
	Contact Name:	RAY FLORES	
	Contact Address:	11100 BEACH BLVD	
	Contact City,State,Zip:	STANTON, CA 90680	
	Contact Telephone:	714-527-2239	
	Contact Fax:	714-897-1904	
	Contact Email:	RAY.FLORES@ORCO.COM	
	Contact Title:	Not reported	
	EPA Region:	09	
	Land Type:	Not reported	
	Federal Waste Generator Description:	Not a generator, verified	
	Non-Notifier:	Not reported	
	Biennial Report Cycle:	Not reported	
	Accessibility:	Not reported	
	Active Site Indicator:	Handler Activities	
	State District Owner:	Not reported	
	State District:	Not reported	
	Mailing Address:	PO BOX E	
	Mailing City,State,Zip:	STANTON, CA 90680-0000	
	Owner Name:	ORCO BLOCK CO INC	
	Owner Type:	Other	
	Operator Name:	RAY FLORES	
	Operator Type:	Other	
	Short-Term Generator Activity:	No	
	Importer Activity:	No	
	Mixed Waste Generator:	No	
	Transporter Activity:	No	
	Transfer Facility Activity:	No	
	Recycler Activity with Storage:	No	
	Small Quantity On-Site Burner Exemption:	No	
	Smelting Melting and Refining Furnace Exemption:	No	
	Underground Injection Control:	No	
	Off-Site Waste Receipt:	No	
	Universal Waste Indicator:	Yes	
	Universal Waste Destination Facility:	Yes	
	Federal Universal Waste:	No	
	Active Site Fed-Reg Treatment Storage and Disposal Facility:	Not reported	
	Active Site Converter Treatment storage and Disposal Facility:	Not reported	
	Active Site State-Reg Treatment Storage and Disposal Facility:	Not reported	
	Active Site State-Reg Handler:	---	
	Federal Facility Indicator:	Not reported	
	Hazardous Secondary Material Indicator:	N	
	Sub-Part K Indicator:	Not reported	
	Commercial TSD Indicator:	No	
	Treatment Storage and Disposal Type:	Not reported	
	2018 GPRA Permit Baseline:	Not on the Baseline	
	2018 GPRA Renewals Baseline:	Not on the Baseline	
	Permit Renewals Workload Universe:	Not reported	

Map ID  
Direction  
Distance  
Elevation

MAP FINDINGS

Site

Database(s)

EDR ID Number  
EPA ID Number

**ORCO BLOCK CO INC (Continued)**

**1024802225**

Permit Workload Universe:	Not reported
Permit Progress Universe:	Not reported
Post-Closure Workload Universe:	Not reported
Closure Workload Universe:	Not reported
202 GPRA Corrective Action Baseline:	No
Corrective Action Workload Universe:	No
Subject to Corrective Action Universe:	No
Non-TSDFs Where RCRA CA has Been Imposed Universe:	No
TSDFs Potentially Subject to CA Under 3004 (u)/(v) Universe:	No
TSDFs Only Subject to CA under Discretionary Auth Universe:	No
Corrective Action Priority Ranking:	No NCAPS ranking
Environmental Control Indicator:	No
Institutional Control Indicator:	No
Human Exposure Controls Indicator:	N/A
Groundwater Controls Indicator:	N/A
Operating TSDF Universe:	Not reported
Full Enforcement Universe:	Not reported
Significant Non-Complier Universe:	No
Unaddressed Significant Non-Complier Universe:	No
Addressed Significant Non-Complier Universe:	No
Significant Non-Complier With a Compliance Schedule Universe:	No
Financial Assurance Required:	Not reported
Handler Date of Last Change:	2018-09-05 15:45:46.0
Recognized Trader-Importer:	No
Recognized Trader-Exporter:	No
Importer of Spent Lead Acid Batteries:	No
Exporter of Spent Lead Acid Batteries:	No
Recycler Activity Without Storage:	No
Manifest Broker:	No
Sub-Part P Indicator:	No

**Handler - Owner Operator:**

Owner/Operator Indicator:	Operator
Owner/Operator Name:	RAY FLORES
Legal Status:	Other
Date Became Current:	Not reported
Date Ended Current:	Not reported
Owner/Operator Address:	11100 BEACH BLVD
Owner/Operator City,State,Zip:	STANTON, CA 90680
Owner/Operator Telephone:	714-527-2239
Owner/Operator Telephone Ext:	Not reported
Owner/Operator Fax:	Not reported
Owner/Operator Email:	Not reported

Owner/Operator Indicator:	Owner
Owner/Operator Name:	ORCO BLOCK CO INC
Legal Status:	Other
Date Became Current:	Not reported
Date Ended Current:	Not reported
Owner/Operator Address:	PO BOX E
Owner/Operator City,State,Zip:	STANTON, CA 90680-0000
Owner/Operator Telephone:	714-527-2239
Owner/Operator Telephone Ext:	Not reported
Owner/Operator Fax:	Not reported
Owner/Operator Email:	Not reported

Map ID  
Direction  
Distance  
Elevation

MAP FINDINGS

Site

Database(s)

EDR ID Number  
EPA ID Number

**ORCO BLOCK CO INC (Continued)**

**1024802225**

Historic Generators:

Receive Date:	2004-05-12 00:00:00.0
Handler Name:	ORCO BLOCK CO INC
Federal Waste Generator Description:	Not a generator, verified
State District Owner:	Not reported
Large Quantity Handler of Universal Waste:	No
Recognized Trader Importer:	No
Recognized Trader Exporter:	No
Spent Lead Acid Battery Importer:	No
Spent Lead Acid Battery Exporter:	No
Current Record:	Yes
Non Storage Recycler Activity:	Not reported
Electronic Manifest Broker:	Not reported

List of NAICS Codes and Descriptions:

NAICS Code:	327331
NAICS Description:	CONCRETE BLOCK AND BRICK MANUFACTURING

Facility Has Received Notices of Violations:

Violations:	No Violations Found
-------------	---------------------

Evaluation Action Summary:

Evaluations:	No Evaluations Found
--------------	----------------------

**AJ490**

**G M OIL #50  
10961 BEACH BLVD  
STANTON, CA**

**RGA LUST S114624855  
N/A**

**< 1/8  
1 ft.**

**Site 8 of 26 in cluster AJ**

**Relative:  
Lower**

RGA LUST:

Name:	G M OIL #50
Address:	10961 BEACH BLVD
City:	STANTON
State:	STANTON
	2003 G M OIL #50 10961 BEACH BLVD

**Actual:  
65 ft.**

**AJ491**

**12059 ORANGE COUNTY ENVIRONMENTAL HEALTH  
10961 BEACH BLVD  
STANTON, CA 90680**

**FINDS 1014673590  
N/A**

**< 1/8  
1 ft.**

**Site 9 of 26 in cluster AJ**

**Relative:  
Lower**

FINDS:

Registry ID:	110043355106
--------------	--------------

**Actual:  
65 ft.**

Click Here:

Environmental Interest/Information System:

LEAKING UNDERGROUND STORAGE TANK - ARRA

Click this hyperlink while viewing on your computer to access additional FINDS: detail in the EDR Site Report.

Map ID  
Direction  
Distance  
Elevation

MAP FINDINGS

Site

Database(s)

EDR ID Number  
EPA ID Number

**AJ492**      **1X JACK GEBELIN**  
**8032 CHESTER STREET**  
**STANTON, CA 90680**  
  
**< 1/8**  
**1 ft.**  
  
**Site 10 of 26 in cluster AJ**

**HAZNET**    **S123709792**  
**HWTS**      **N/A**

**Relative:**  
**Lower**

**Actual:**  
**66 ft.**

**HAZNET:**

Name: 1X JACK GEBELIN  
Address: 8032 CHESTER STREET  
Address 2: Not reported  
City,State,Zip: STANTON, CA 906800000  
Contact: JACK GEBELIN  
Telephone: 7148286275  
Mailing Name: Not reported  
Mailing Address: 8032 CHESTER STREET  
  
Year: 1988  
Gepaid: CAC000105949  
TSD EPA ID: CAT080013352  
CA Waste Code: 134 - Aqueous solution with total organic residues less than 10 percent  
Disposal Method: R01 - Recycler  
Tons: 0.834

**HWTS:**

Name: 1X JACK GEBELIN  
Address: 8032 CHESTER STREET  
Address 2: Not reported  
City,State,Zip: STANTON, CA 906800000  
EPA ID: CAC000105949  
Inactive Date: 10/25/2000  
Create Date: 08/03/1988  
Last Act Date: 10/25/2000  
Mailing Name: Not reported  
Mailing Address: 8032 CHESTER STREET  
Mailing Address 2: Not reported  
Mailing City,State,Zip: STANTON, CA 906800000  
Owner Name: JACK GEBELIN  
Owner Address: --  
Owner Address 2: Not reported  
Owner City,State,Zip: --, 99 --  
Contact Name: JACK GEBELIN  
Contact Address: --  
Contact Address 2: Not reported  
City,State,Zip: --, 99 --

**AH493**      **TED R JENKINS**  
**8182 KATELLA**  
**STANTON, CA 90680**  
  
**< 1/8**  
**1 ft.**  
  
**Site 6 of 21 in cluster AH**

**HAZNET**    **S123775274**  
**HWTS**      **N/A**

**Relative:**  
**Lower**

**Actual:**  
**66 ft.**

**HAZNET:**

Name: TED R JENKINS  
Address: 8182 KATELLA  
Address 2: Not reported  
City,State,Zip: STANTON, CA 906800000  
Contact: UNDELIVERABLE SURVEY 1-21-95LC

Map ID  
Direction  
Distance  
Elevation

MAP FINDINGS

Site

Database(s)

EDR ID Number  
EPA ID Number

**TED R JENKINS (Continued)**

**S123775274**

Telephone: 7148944419  
Mailing Name: Not reported  
Mailing Address: --  
  
Year: 1984  
Gepaid: CAX000083568  
TSD EPA ID: CAD067786749  
CA Waste Code: 151 - Asbestos containing waste  
Disposal Method: D80 - Disposal, Land Fill  
Tons: 0.0125

**HWTS:**

Name: TED R JENKINS  
Address: 8182 KATELLA  
Address 2: Not reported  
City,State,Zip: STANTON, CA 906800000  
EPA ID: CAX000083568  
Inactive Date: 04/30/1986  
Create Date: 06/08/1984  
Last Act Date: 07/10/2001  
Mailing Name: Not reported  
Mailing Address: --  
Mailing Address 2: Not reported  
Mailing City,State,Zip: STANTON, CA 906800000  
Owner Name: --  
Owner Address: --  
Owner Address 2: Not reported  
Owner City,State,Zip: --, 99 --  
Contact Name: UNDELIVERABLE SURVEY 1-21-95LC  
Contact Address: --  
Contact Address 2: Not reported  
City,State,Zip: --, 99 --

**AI494** **KATELLA PLYWOOD AND LUMBER CO**  
**8121 KATELLA AVE**  
**STANTON, CA 90680**  
**< 1/8**  
**1 ft.**

**ECHO** **1025490108**  
**N/A**

**Site 4 of 7 in cluster AI**

**Relative:**  
**Lower**  
  
**Actual:**  
**67 ft.**

**ECHO:**  
Envid: 1025490108  
Registry ID: 110070572914  
DFR URL: <http://echo.epa.gov/detailed-facility-report?fid=110070572914>  
Name: KATELLA PLYWOOD AND LUMBER CO  
Address: 8121 KATELLA AVE  
City,State,Zip: STANTON, CA 90680

Map ID  
Direction  
Distance  
Elevation

MAP FINDINGS

EDR ID Number  
EPA ID Number

AJ495      **G AND M SS #50**  
**10961 BEACH BOULEVARD**  
**STANTON, CA**  
  
< 1/8  
1 ft.

**RGA LUST**      **S114625144**  
**N/A**

**Site 11 of 26 in cluster AJ**

**Relative:**  
**Lower**

**RGA LUST:**

**Actual:**  
**65 ft.**

Name:            G AND M SS #50  
Address:        10961 BEACH BOULEVARD  
City:            STANTON  
State:           STANTON  
  
1997    G AND M SS #50    10961 BEACH BOULEVARD  
  
Name:            G AND M SS #50  
Address:        10961 BEACH BOULEVARD  
City:            STANTON  
State:           STANTON  
  
1996    G AND M SS #50    10961 BEACH BOULEVARD

AD496      **DESIGN FORM INC**  
**8250 ELECTRIC AVE.**  
**STANTON, CA 90680**  
  
< 1/8  
1 ft.

**FINDS**      **1024416032**  
**ECHO**      **N/A**

**Site 19 of 20 in cluster AD**

**Relative:**  
**Lower**

**FINDS:**

Registry ID:            110070333523

**Actual:**  
**63 ft.**

Click Here:

Environmental Interest/Information System:

US National Pollutant Discharge Elimination System (NPDES) module of the Compliance Information System (ICIS) tracks surface water permits issued under the Clean Water Act. Under NPDES, all facilities that discharge pollutants from any point source into waters of the United States are required to obtain a permit. The permit will likely contain limits on what can be discharged, impose monitoring and reporting requirements, and include other provisions to ensure that the discharge does not adversely affect water quality.  
OSHA ESTABLISHMENT

[Click this hyperlink](#) while viewing on your computer to access additional FINDS: detail in the EDR Site Report.

**ECHO:**

Envid:                    1024416032  
Registry ID:            110070333523  
DFR URL:                <http://echo.epa.gov/detailed-facility-report?fid=110070333523>  
Name:                    DESIGN FORM INC  
Address:                8250 ELECTRIC AVE.  
City,State,Zip:        STANTON, CA 90680

Map ID  
Direction  
Distance  
Elevation

MAP FINDINGS

EDR ID Number  
EPA ID Number

**AF497**      **VERIZON WIRELESS: PLAZA PINES**      **FINDS**      **1023329438**  
**8042 KATELLA AVE**  
**< 1/8**      **STANTON, CA 90680**      **N/A**  
**1 ft.**

**Site 10 of 24 in cluster AF**

**Relative:**      FINDS:  
**Lower**      Registry ID:      110066239047

**Actual:**  
**66 ft.**      Click Here:

Environmental Interest/Information System:  
STATE MASTER

[Click this hyperlink](#) while viewing on your computer to access  
additional FINDS: detail in the EDR Site Report.

**AH498**      **EWLES MATERIALS**      **HAZNET**      **S113465162**  
**8182 KATELLA**      **HWTS**      **N/A**  
**< 1/8**      **STANTON, CA 90680**  
**1 ft.**

**Site 7 of 21 in cluster AH**

**Relative:**      HAZNET:  
**Lower**      Name:      EWLES MATERIALS  
**Actual:**      Address:      8182 KATELLA  
**66 ft.**      Address 2:      Not reported  
City,State,Zip:      STANTON, CA 906800000  
Contact:      DAVE EWLES  
Telephone:      7145526008  
Mailing Name:      Not reported  
Mailing Address:      PO BOX 578  
  
Year:      2010  
Gepaid:      CAL000177313  
TSD EPA ID:      CAT080013352  
CA Waste Code:      214 - Unspecified solvent mixture  
Disposal Method:      H061 - Fuel Blending Prior To Energy Recovery At Another Site  
Tons:      0.298

Additional Info:  
Year:      2010  
Gen EPA ID:      CAL000177313  
  
Shipment Date:      20100730  
Creation Date:      9/30/2010 18:30:40  
Receipt Date:      20100731  
Manifest ID:      006291936JJK  
Trans EPA ID:      CAL000342284  
Trans Name:      ENVIRONMENTAL TRANSPORTATION SERVICES INC  
Trans 2 EPA ID:      Not reported  
Trans 2 Name:      Not reported  
TSDF EPA ID:      CAT080013352  
Trans Name:      DEMENNO KERDOON  
TSDF Alt EPA ID:      Not reported  
TSDF Alt Name:      Not reported  
Waste Code Description:      214 - Unspecified solvent mixture  
RCRA Code:      D001  
Meth Code:      H061 - Fuel Blending Prior To Energy Recovery At Another Site  
Quantity Tons:      0.198



Map ID  
Direction  
Distance  
Elevation

MAP FINDINGS

Site

Database(s)

EDR ID Number  
EPA ID Number

**EWLES MATERIALS (Continued)**

**S113465162**

Waste Quantity: 55  
Quantity Unit: G  
Additional Code 1: Not reported  
Additional Code 2: Not reported  
Additional Code 3: Not reported  
Additional Code 4: Not reported  
Additional Code 5: Not reported  
  
Shipment Date: 20100730  
Creation Date: 9/30/2010 18:30:40  
Receipt Date: 20100731  
Manifest ID: 006291936JJK  
Trans EPA ID: CAL000342284  
Trans Name: ENVIRONMENTAL TRANSPORTATION SERVICES INC  
Trans 2 EPA ID: Not reported  
Trans 2 Name: Not reported  
TSDf EPA ID: CAT080013352  
Trans Name: DEMENNO KERDOON  
TSDf Alt EPA ID: Not reported  
TSDf Alt Name: Not reported  
Waste Code Description: 214 - Unspecified solvent mixture  
RCRA Code: D001  
Meth Code: H061 - Fuel Blending Prior To Energy Recovery At Another Site  
Quantity Tons: 0.1  
Waste Quantity: 200  
Quantity Unit: P  
Additional Code 1: Not reported  
Additional Code 2: Not reported  
Additional Code 3: Not reported  
Additional Code 4: Not reported  
Additional Code 5: Not reported

**HWTS:**

Name: EWLES MATERIALS  
Address: 8182 KATELLA  
Address 2: Not reported  
City,State,Zip: STANTON, CA 906800000  
EPA ID: CAL000177313  
Inactive Date: Not reported  
Create Date: 09/28/1995  
Last Act Date: 07/28/2020  
Mailing Name: Not reported  
Mailing Address: PO BOX 578  
Mailing Address 2: Not reported  
Mailing City,State,Zip: STANTON, CA 906800578  
Owner Name: DAVE EWLES  
Owner Address: PO BOX 578  
Owner Address 2: Not reported  
Owner City,State,Zip: STANTON, CA 906800578  
Contact Name: PARKER EWLES  
Contact Address: PO BOX 578  
Contact Address 2: Not reported  
City,State,Zip: STANTON, CA 90680

**NAICS:**

EPA ID: CAL000177313  
Create Date: 2002-03-14 16:36:28.000

Map ID  
Direction  
Distance  
Elevation

MAP FINDINGS

Site

Database(s)

EDR ID Number  
EPA ID Number

**EWLES MATERIALS (Continued)**

**S113465162**

NAICS Code: 42133  
NAICS Description: Roofing, Siding, and Insulation Material Wholesalers  
Issued EPA ID Date: 1995-09-28 00:00:00  
Inactive Date: Not reported  
Facility Name: EWLES MATERIALS  
Facility Address: 8182 KATELLA  
Facility Address 2: Not reported  
Facility City: STANTON  
Facility County: Not reported  
Facility State: CA  
Facility Zip: 906800000

**AG499**

**ABEL CONCRETE  
8251 KATELLA  
STANTON, CA 90680**

**FINDS 1023271761  
N/A**

**< 1/8  
1 ft.**

**Site 5 of 7 in cluster AG**

**Relative:  
Lower**

FINDS:  
Registry ID: 110065617586

**Actual:  
64 ft.**

Click Here:

Environmental Interest/Information System:  
STATE MASTER

Click this hyperlink while viewing on your computer to access  
additional FINDS: detail in the EDR Site Report.

**AF500**

**MARTINIC ENGINEERING\_INC  
10932 CHESTNUT AVE  
STANTON, CA 90680**

**CERS HAZ WASTE  
HAZNET  
CERS  
HWTS**

**S113014541  
N/A**

**< 1/8  
1 ft.**

**Site 11 of 24 in cluster AF**

**Relative:  
Lower**

CERS HAZ WASTE:  
Name: MARTINIC ENGINEERING  
Address: 10932 CHESTNUT AVE  
City,State,Zip: STANTON, CA 90680  
Site ID: 411744  
CERS ID: 10540189  
CERS Description: Hazardous Waste Generator

**Actual:  
67 ft.**

HAZNET:

Name: MARTINIC ENGINEERING\_INC  
Address: 10932 CHESTNUT AVE  
Address 2: Not reported  
City,State,Zip: STANTON, CA 906800000  
Contact: ANTHONY MENDES  
Telephone: 3232013714  
Mailing Name: Not reported  
Mailing Address: 10932 CHESTNUT AVE

Year: 2019  
Gepaid: CAD982328940  
TSD EPA ID: CAD044429835

Map ID  
Direction  
Distance  
Elevation

MAP FINDINGS

Site

Database(s)

EDR ID Number  
EPA ID Number

**MARTINIC ENGINEERING\_INC (Continued)**

**S113014541**

CA Waste Code:	221 - Waste oil and mixed oil
Disposal Method:	H141 - Storage, Bulking, And/Or Transfer Off Site--No Treatment/Reovery (H010-H129) Or (H131-H135)
Tons:	0.00000
Year:	2019
Gepaid:	CAD982328940
TSD EPA ID:	CAD044429835
CA Waste Code:	214 - Unspecified solvent mixture
Disposal Method:	H141 - Storage, Bulking, And/Or Transfer Off Site--No Treatment/Reovery (H010-H129) Or (H131-H135)
Tons:	0.11750
Year:	2019
Gepaid:	CAD982328940
TSD EPA ID:	NED981723513
CA Waste Code:	223 - Unspecified oil-containing waste
Disposal Method:	H040 - Incineration--Thermal Destruction Other Than Use As A Fuel
Tons:	0.30000
Year:	2018
Gepaid:	CAD982328940
TSD EPA ID:	UTD981552177
CA Waste Code:	331 - Off-specification, aged or surplus organics
Disposal Method:	H040 - Incineration--Thermal Destruction Other Than Use As A Fuel
Tons:	0.02500
Year:	2018
Gepaid:	CAD982328940
TSD EPA ID:	CAD044429835
CA Waste Code:	214 - Unspecified solvent mixture
Disposal Method:	H141 - Storage, Bulking, And/Or Transfer Off Site--No Treatment/Reovery (H010-H129) Or (H131-H135)
Tons:	0.22500
Year:	2018
Gepaid:	CAD982328940
TSD EPA ID:	ARD069748192
CA Waste Code:	214 - Unspecified solvent mixture
Disposal Method:	H040 - Incineration--Thermal Destruction Other Than Use As A Fuel
Tons:	0.00250
Year:	2018
Gepaid:	CAD982328940
TSD EPA ID:	NED981723513
CA Waste Code:	212 - Oxygenated solvents (acetone, butanol, ethyl acetate, etc.)
Disposal Method:	H040 - Incineration--Thermal Destruction Other Than Use As A Fuel
Tons:	0.13500
Year:	2018
Gepaid:	CAD982328940
TSD EPA ID:	CAD059494310
CA Waste Code:	214 - Unspecified solvent mixture
Disposal Method:	H141 - Storage, Bulking, And/Or Transfer Off Site--No Treatment/Reovery (H010-H129) Or (H131-H135)
Tons:	0.00250

Map ID  
Direction  
Distance  
Elevation

MAP FINDINGS

Site

Database(s)

EDR ID Number  
EPA ID Number

**MARTINIC ENGINEERING\_INC (Continued)**

**S113014541**

Year: 2018  
Gepaid: CAD982328940  
TSD EPA ID: NED981723513  
CA Waste Code: 331 - Off-specification, aged or surplus organics  
Disposal Method: H040 - Incineration--Thermal Destruction Other Than Use As A Fuel  
Tons: 0.00500

Year: 2018  
Gepaid: CAD982328940  
TSD EPA ID: CAD044429835  
CA Waste Code: 221 - Waste oil and mixed oil  
Disposal Method: H141 - Storage, Bulking, And/Or Transfer Off Site--No Treatment/Reovery (H010-H129) Or (H131-H135)  
Tons: 0.00000

[Click this hyperlink](#) while viewing on your computer to access  
76 additional CA HAZNET: record(s) in the EDR Site Report.

**Additional Info:**

Year: 2007  
Gen EPA ID: CAD982328940

Shipment Date: 20071226  
Creation Date: 5/15/2008 18:30:08  
Receipt Date: 20071226  
Manifest ID: 000948210SKS  
Trans EPA ID: TXR000050930  
Trans Name: SAFETY-KLEEN SYSTEMS INC  
Trans 2 EPA ID: Not reported  
Trans 2 Name: Not reported  
TSDF EPA ID: CAT000613976  
Trans Name: SAFETY-KLEEN SYSTEMS INC  
TSDF Alt EPA ID: Not reported  
TSDF Alt Name: Not reported  
Waste Code Description: 741 - Liquids with halogenated organic compounds > 1000 mg/l  
RCRA Code: D040  
Meth Code: H141 - Storage, Bulking, And/Or Transfer Off Site--No Treatment/Reovery (H010-H129) Or (H131-H135)

Quantity Tons: 0.10425  
Waste Quantity: 25  
Quantity Unit: G  
Additional Code 1: D039  
Additional Code 2: D018  
Additional Code 3: D001  
Additional Code 4: Not reported  
Additional Code 5: Not reported

Shipment Date: 20071210  
Creation Date: 8/21/2012 22:15:08  
Receipt Date: Not reported  
Manifest ID: 000331557GBF  
Trans EPA ID: Not reported  
Trans Name: PACIFIC OIL COMPANY  
Trans 2 EPA ID: Not reported  
Trans 2 Name: Not reported  
TSDF EPA ID: AZR000503789

Map ID  
Direction  
Distance  
Elevation

MAP FINDINGS

Site

Database(s)

EDR ID Number  
EPA ID Number

**MARTINIC ENGINEERING\_INC (Continued)**

**S113014541**

Trans Name:	BOTAVIA ENERGY LLC
TSDF Alt EPA ID:	Not reported
TSDF Alt Name:	Not reported
Waste Code Description:	- Not reported
RCRA Code:	Not reported
Meth Code:	- Not reported
Quantity Tons:	2.085
Waste Quantity:	500
Quantity Unit:	G
Additional Code 1:	Not reported
Additional Code 2:	Not reported
Additional Code 3:	Not reported
Additional Code 4:	Not reported
Additional Code 5:	Not reported
Shipment Date:	20071126
Creation Date:	4/22/2008 18:30:08
Receipt Date:	20071126
Manifest ID:	000659954SKS
Trans EPA ID:	TXR000050930
Trans Name:	SAFETY-KLEEN SYSTEMS INC
Trans 2 EPA ID:	Not reported
Trans 2 Name:	Not reported
TSDF EPA ID:	CAT000613976
Trans Name:	SAFETY-KLEEN SYSTEMS INC
TSDF Alt EPA ID:	Not reported
TSDF Alt Name:	Not reported
Waste Code Description:	741 - Liquids with halogenated organic compounds > 1000 mg/l
RCRA Code:	D040
Meth Code:	H141 - Storage, Bulking, And/Or Transfer Off Site--No Treatment/Reovery (H010-H129) Or (H131-H135)
Quantity Tons:	0.05004
Waste Quantity:	12
Quantity Unit:	G
Additional Code 1:	D039
Additional Code 2:	D018
Additional Code 3:	D001
Additional Code 4:	Not reported
Additional Code 5:	Not reported
Shipment Date:	20071102
Creation Date:	3/18/2008 18:30:24
Receipt Date:	20071102
Manifest ID:	000777774SKS
Trans EPA ID:	TXR000050930
Trans Name:	SAFETY-KLEEN SYSTEMS INC
Trans 2 EPA ID:	Not reported
Trans 2 Name:	Not reported
TSDF EPA ID:	CAT000613976
Trans Name:	SAFETY-KLEEN SYSTEMS INC
TSDF Alt EPA ID:	Not reported
TSDF Alt Name:	Not reported
Waste Code Description:	741 - Liquids with halogenated organic compounds > 1000 mg/l
RCRA Code:	D040
Meth Code:	H141 - Storage, Bulking, And/Or Transfer Off Site--No Treatment/Reovery (H010-H129) Or (H131-H135)
Quantity Tons:	0.04587

Map ID  
Direction  
Distance  
Elevation

MAP FINDINGS

Site

Database(s)

EDR ID Number  
EPA ID Number

**MARTINIC ENGINEERING\_INC (Continued)**

**S113014541**

Waste Quantity:	11
Quantity Unit:	G
Additional Code 1:	D039
Additional Code 2:	D018
Additional Code 3:	D001
Additional Code 4:	Not reported
Additional Code 5:	Not reported
Shipment Date:	20071017
Creation Date:	8/16/2012 22:15:19
Receipt Date:	Not reported
Manifest ID:	000327091GBF
Trans EPA ID:	Not reported
Trans Name:	PACIFIC OIL COMPANY
Trans 2 EPA ID:	Not reported
Trans 2 Name:	Not reported
TSDf EPA ID:	AZR000503789
Trans Name:	BOTAVIA ENERGY LLC
TSDf Alt EPA ID:	Not reported
TSDf Alt Name:	Not reported
Waste Code Description:	221 - Waste oil and mixed oil
RCRA Code:	Not reported
Meth Code:	- Not reported
Quantity Tons:	1.9
Waste Quantity:	500
Quantity Unit:	G
Additional Code 1:	Not reported
Additional Code 2:	Not reported
Additional Code 3:	Not reported
Additional Code 4:	Not reported
Additional Code 5:	Not reported
Shipment Date:	20070920
Creation Date:	3/4/2008 18:30:55
Receipt Date:	20070920
Manifest ID:	000537222SKS
Trans EPA ID:	TXR000050930
Trans Name:	SAFETY-KLEEN SYSTEMS INC
Trans 2 EPA ID:	Not reported
Trans 2 Name:	Not reported
TSDf EPA ID:	CAT000613976
Trans Name:	SAFETY-KLEEN SYSTEMS INC
TSDf Alt EPA ID:	Not reported
TSDf Alt Name:	Not reported
Waste Code Description:	741 - Liquids with halogenated organic compounds > 1000 mg/l
RCRA Code:	D040
Meth Code:	H141 - Storage, Bulking, And/Or Transfer Off Site--No Treatment/Reovery (H010-H129) Or (H131-H135)
Quantity Tons:	0.05004
Waste Quantity:	12
Quantity Unit:	G
Additional Code 1:	D039
Additional Code 2:	D018
Additional Code 3:	D001
Additional Code 4:	Not reported
Additional Code 5:	Not reported

Map ID  
Direction  
Distance  
Elevation

MAP FINDINGS

Site

Database(s)

EDR ID Number  
EPA ID Number

**MARTINIC ENGINEERING\_INC (Continued)**

**S113014541**

Shipment Date:	20070824
Creation Date:	1/25/2008 18:31:13
Receipt Date:	20070824
Manifest ID:	000847495SKS
Trans EPA ID:	TXR000050930
Trans Name:	SAFETY-KLEEN SYSTEMS INC
Trans 2 EPA ID:	Not reported
Trans 2 Name:	Not reported
TSDf EPA ID:	CAT000613976
Trans Name:	SAFETY-KLEEN SYSTEMS INC
TSDf Alt EPA ID:	Not reported
TSDf Alt Name:	Not reported
Waste Code Description:	741 - Liquids with halogenated organic compounds > 1000 mg/l
RCRA Code:	D040
Meth Code:	H141 - Storage, Bulking, And/Or Transfer Off Site--No Treatment/Reovery (H010-H129) Or (H131-H135)
Quantity Tons:	0.0417
Waste Quantity:	10
Quantity Unit:	G
Additional Code 1:	D039
Additional Code 2:	D018
Additional Code 3:	D001
Additional Code 4:	Not reported
Additional Code 5:	Not reported
Shipment Date:	20070731
Creation Date:	2/29/2008 18:30:06
Receipt Date:	20070731
Manifest ID:	000874706SKS
Trans EPA ID:	TXR000050930
Trans Name:	SAFETY-KLEEN SYSTEMS INC
Trans 2 EPA ID:	Not reported
Trans 2 Name:	Not reported
TSDf EPA ID:	CAT000613976
Trans Name:	SAFETY-KLEEN SYSTEMS INC
TSDf Alt EPA ID:	Not reported
TSDf Alt Name:	Not reported
Waste Code Description:	741 - Liquids with halogenated organic compounds > 1000 mg/l
RCRA Code:	D040
Meth Code:	H141 - Storage, Bulking, And/Or Transfer Off Site--No Treatment/Reovery (H010-H129) Or (H131-H135)
Quantity Tons:	0.0417
Waste Quantity:	10
Quantity Unit:	G
Additional Code 1:	D039
Additional Code 2:	D018
Additional Code 3:	D001
Additional Code 4:	Not reported
Additional Code 5:	Not reported
Shipment Date:	20070710
Creation Date:	8/28/2012 22:15:08
Receipt Date:	Not reported
Manifest ID:	000305745GBF
Trans EPA ID:	CAD983615501
Trans Name:	PACIFIC OIL COMPANY
Trans 2 EPA ID:	Not reported

Map ID  
Direction  
Distance  
Elevation

MAP FINDINGS

Site

Database(s)

EDR ID Number  
EPA ID Number

**MARTINIC ENGINEERING\_INC (Continued)**

**S113014541**

Trans 2 Name:	Not reported
TSDF EPA ID:	AZR000503789
Trans Name:	BOTAVIA ENERGY LLC
TSDF Alt EPA ID:	Not reported
TSDF Alt Name:	Not reported
Waste Code Description:	221 - Waste oil and mixed oil
RCRA Code:	Not reported
Meth Code:	- Not reported
Quantity Tons:	1.9
Waste Quantity:	500
Quantity Unit:	G
Additional Code 1:	Not reported
Additional Code 2:	Not reported
Additional Code 3:	Not reported
Additional Code 4:	Not reported
Additional Code 5:	Not reported
Shipment Date:	20070702
Creation Date:	2/4/2008 18:30:26
Receipt Date:	20070702
Manifest ID:	000442521SKS
Trans EPA ID:	TXR000050930
Trans Name:	SAFETY-KLEEN SYSTEMS INC
Trans 2 EPA ID:	Not reported
Trans 2 Name:	Not reported
TSDF EPA ID:	CAT000613976
Trans Name:	SAFETY-KLEEN SYSTEMS INC
TSDF Alt EPA ID:	Not reported
TSDF Alt Name:	Not reported
Waste Code Description:	741 - Liquids with halogenated organic compounds > 1000 mg/l
RCRA Code:	D040
Meth Code:	H141 - Storage, Bulking, And/Or Transfer Off Site--No Treatment/Reovery (H010-H129) Or (H131-H135)
Quantity Tons:	0.03336
Waste Quantity:	8
Quantity Unit:	G
Additional Code 1:	D039
Additional Code 2:	D018
Additional Code 3:	D001
Additional Code 4:	Not reported
Additional Code 5:	Not reported
Additional Info:	
Year:	2011
Gen EPA ID:	CAD982328940
Shipment Date:	20111219
Creation Date:	6/4/2013 22:15:22
Receipt Date:	Not reported
Manifest ID:	001677999GBF
Trans EPA ID:	CAD983615501
Trans Name:	PACIFIC OIL COMPANY
Trans 2 EPA ID:	Not reported
Trans 2 Name:	Not reported
TSDF EPA ID:	AZR000503789
Trans Name:	BOTAVIA ENERGY LLC
TSDF Alt EPA ID:	Not reported



Map ID  
Direction  
Distance  
Elevation

MAP FINDINGS

Site

Database(s)

EDR ID Number  
EPA ID Number

**MARTINIC ENGINEERING\_INC (Continued)**

**S113014541**

TSDf Alt Name:	Not reported
Waste Code Description:	221 - Waste oil and mixed oil
RCRA Code:	Not reported
Meth Code:	- Not reported
Quantity Tons:	1.71
Waste Quantity:	450
Quantity Unit:	G
Additional Code 1:	Not reported
Additional Code 2:	Not reported
Additional Code 3:	Not reported
Additional Code 4:	Not reported
Additional Code 5:	Not reported
Shipment Date:	20111202
Creation Date:	5/22/2012 20:30:10
Receipt Date:	20111207
Manifest ID:	002993902SKS
Trans EPA ID:	TXR000050930
Trans Name:	SAFETY-KLEEN SYSTEMS INC
Trans 2 EPA ID:	Not reported
Trans 2 Name:	Not reported
TSDf EPA ID:	CAT000613893
Trans Name:	SAFETY-KLEEN SYSTEMS INC
TSDf Alt EPA ID:	Not reported
TSDf Alt Name:	Not reported
Waste Code Description:	214 - Unspecified solvent mixture
RCRA Code:	Not reported
Meth Code:	H141 - Storage, Bulking, And/Or Transfer Off Site--No Treatment/Reovery (H010-H129) Or (H131-H135)
Quantity Tons:	0.003
Waste Quantity:	6
Quantity Unit:	P
Additional Code 1:	Not reported
Additional Code 2:	Not reported
Additional Code 3:	Not reported
Additional Code 4:	Not reported
Additional Code 5:	Not reported
Shipment Date:	20111111
Creation Date:	4/14/2012 20:30:11
Receipt Date:	20111117
Manifest ID:	002896633SKS
Trans EPA ID:	TXR000050930
Trans Name:	SAFETY-KLEEN SYSTEMS INC
Trans 2 EPA ID:	Not reported
Trans 2 Name:	Not reported
TSDf EPA ID:	CAT000613893
Trans Name:	SAFETY-KLEEN SYSTEMS INC
TSDf Alt EPA ID:	Not reported
TSDf Alt Name:	Not reported
Waste Code Description:	214 - Unspecified solvent mixture
RCRA Code:	Not reported
Meth Code:	H141 - Storage, Bulking, And/Or Transfer Off Site--No Treatment/Reovery (H010-H129) Or (H131-H135)
Quantity Tons:	0.004
Waste Quantity:	8
Quantity Unit:	P

Map ID  
Direction  
Distance  
Elevation

MAP FINDINGS

Site

Database(s)

EDR ID Number  
EPA ID Number

**MARTINIC ENGINEERING\_INC (Continued)**

**S113014541**

Additional Code 1:	Not reported
Additional Code 2:	Not reported
Additional Code 3:	Not reported
Additional Code 4:	Not reported
Additional Code 5:	Not reported
Shipment Date:	20110829
Creation Date:	6/4/2013 22:15:22
Receipt Date:	Not reported
Manifest ID:	001592324GBF
Trans EPA ID:	CAD983615501
Trans Name:	PACIFIC OIL COMPANY
Trans 2 EPA ID:	Not reported
Trans 2 Name:	Not reported
TSDF EPA ID:	AZR000503789
Trans Name:	BOTAVIA ENERGY LLC
TSDF Alt EPA ID:	Not reported
TSDF Alt Name:	Not reported
Waste Code Description:	221 - Waste oil and mixed oil
RCRA Code:	Not reported
Meth Code:	- Not reported
Quantity Tons:	2.09
Waste Quantity:	550
Quantity Unit:	G
Additional Code 1:	Not reported
Additional Code 2:	Not reported
Additional Code 3:	Not reported
Additional Code 4:	Not reported
Additional Code 5:	Not reported
Shipment Date:	20110601
Creation Date:	11/12/2011 18:30:11
Receipt Date:	20110609
Manifest ID:	002649982SKS
Trans EPA ID:	TXR000050930
Trans Name:	SAFETY-KLEEN SYSTEMS INC
Trans 2 EPA ID:	OKD981588791
Trans 2 Name:	TRIAD TRANSPORT INC
TSDF EPA ID:	TXD077603371
Trans Name:	SAFETY-KLEEN SYSTEMS INC
TSDF Alt EPA ID:	Not reported
TSDF Alt Name:	Not reported
Waste Code Description:	214 - Unspecified solvent mixture
RCRA Code:	Not reported
Meth Code:	H061 - Fuel Blending Prior To Energy Recovery At Another Site
Quantity Tons:	0.097
Waste Quantity:	194
Quantity Unit:	P
Additional Code 1:	Not reported
Additional Code 2:	Not reported
Additional Code 3:	Not reported
Additional Code 4:	Not reported
Additional Code 5:	Not reported
Shipment Date:	20110222
Creation Date:	5/17/2013 22:15:06
Receipt Date:	Not reported

Map ID  
Direction  
Distance  
Elevation

MAP FINDINGS

Site

Database(s)

EDR ID Number  
EPA ID Number

**MARTINIC ENGINEERING\_INC (Continued)**

**S113014541**

Manifest ID:	001440834GBF
Trans EPA ID:	CAD983615501
Trans Name:	PACIFIC OIL COMPANY
Trans 2 EPA ID:	Not reported
Trans 2 Name:	Not reported
TSDf EPA ID:	AZR000503789
Trans Name:	BOTAVIA ENERGY LLC
TSDf Alt EPA ID:	Not reported
TSDf Alt Name:	Not reported
Waste Code Description:	221 - Waste oil and mixed oil
RCRA Code:	Not reported
Meth Code:	- Not reported
Quantity Tons:	1.9
Waste Quantity:	500
Quantity Unit:	G
Additional Code 1:	Not reported
Additional Code 2:	Not reported
Additional Code 3:	Not reported
Additional Code 4:	Not reported
Additional Code 5:	Not reported
Shipment Date:	20110120
Creation Date:	6/24/2011 18:30:12
Receipt Date:	20110201
Manifest ID:	002614039SKS
Trans EPA ID:	TXR000050930
Trans Name:	SAFETY-KLEEN SYSTEMS INC
Trans 2 EPA ID:	OKD981588791
Trans 2 Name:	TRIAD TRANSPORT INC
TSDf EPA ID:	TXD077603371
Trans Name:	SAFETY-KLEEN SYSTEMS INC
TSDf Alt EPA ID:	Not reported
TSDf Alt Name:	Not reported
Waste Code Description:	214 - Unspecified solvent mixture
RCRA Code:	Not reported
Meth Code:	H061 - Fuel Blending Prior To Energy Recovery At Another Site
Quantity Tons:	0.05
Waste Quantity:	100
Quantity Unit:	P
Additional Code 1:	Not reported
Additional Code 2:	Not reported
Additional Code 3:	Not reported
Additional Code 4:	Not reported
Additional Code 5:	Not reported

**Additional Info:**

Year:	2014
Gen EPA ID:	CAD982328940

Shipment Date:	20141111
Creation Date:	1/21/2015 22:15:08
Receipt Date:	20141127
Manifest ID:	004503114SKS
Trans EPA ID:	TXR000081205
Trans Name:	SAFETY-KLEEN SYSTEMS INC
Trans 2 EPA ID:	Not reported
Trans 2 Name:	Not reported

Map ID  
Direction  
Distance  
Elevation

MAP FINDINGS

Site

Database(s)

EDR ID Number  
EPA ID Number

**MARTINIC ENGINEERING\_INC (Continued)**

**S113014541**

TSDf EPA ID:	CAD044429835
Trans Name:	CLEAN HARBORS WILMINGTON LLC
TSDf Alt EPA ID:	Not reported
TSDf Alt Name:	Not reported
Waste Code Description:	352 - Other organic solids
RCRA Code:	Not reported
Meth Code:	H141 - Storage, Bulking, And/Or Transfer Off Site--No Treatment/Reovery (H010-H129) Or (H131-H135)
Quantity Tons:	0.075
Waste Quantity:	150
Quantity Unit:	P
Additional Code 1:	Not reported
Additional Code 2:	Not reported
Additional Code 3:	Not reported
Additional Code 4:	Not reported
Additional Code 5:	Not reported
Shipment Date:	20141106
Creation Date:	1/8/2015 22:15:01
Receipt Date:	20141107
Manifest ID:	007613272FLE
Trans EPA ID:	CAL000264806
Trans Name:	EXPRESS OIL CO
Trans 2 EPA ID:	Not reported
Trans 2 Name:	Not reported
TSDf EPA ID:	CAT080013352
Trans Name:	DEMENNO KERDOON
TSDf Alt EPA ID:	Not reported
TSDf Alt Name:	Not reported
Waste Code Description:	222 - Oil/water separation sludge
RCRA Code:	Not reported
Meth Code:	H039 - Other Recovery Of Reclamation For Reuse Including Acid Regeneration, Organics Recovery Ect
Quantity Tons:	2.2935
Waste Quantity:	550
Quantity Unit:	G
Additional Code 1:	Not reported
Additional Code 2:	Not reported
Additional Code 3:	Not reported
Additional Code 4:	Not reported
Additional Code 5:	Not reported
Shipment Date:	20140813
Creation Date:	11/22/2014 22:15:06
Receipt Date:	20140902
Manifest ID:	004127564SKS
Trans EPA ID:	TXR000081205
Trans Name:	SAFETY-KLEEN SYSTEMS INC
Trans 2 EPA ID:	Not reported
Trans 2 Name:	Not reported
TSDf EPA ID:	CAD044429835
Trans Name:	CLEAN HARBORS WILMINGTON LLC
TSDf Alt EPA ID:	Not reported
TSDf Alt Name:	Not reported
Waste Code Description:	352 - Other organic solids
RCRA Code:	Not reported
Meth Code:	H141 - Storage, Bulking, And/Or Transfer Off Site--No

Map ID  
Direction  
Distance  
Elevation

MAP FINDINGS

Site

Database(s)

EDR ID Number  
EPA ID Number

**MARTINIC ENGINEERING\_INC (Continued)**

**S113014541**

Quantity Tons:	Treatment/Reovery (H010-H129) Or (H131-H135) 0.05
Waste Quantity:	100
Quantity Unit:	P
Additional Code 1:	Not reported
Additional Code 2:	Not reported
Additional Code 3:	Not reported
Additional Code 4:	Not reported
Additional Code 5:	Not reported
Shipment Date:	20140626
Creation Date:	12/3/2014 22:15:08
Receipt Date:	20140702
Manifest ID:	002420013GBF
Trans EPA ID:	CAD983615501
Trans Name:	PACIFIC OIL COMPANY
Trans 2 EPA ID:	CAD981412356
Trans 2 Name:	PACIFIC TRANS ENVIRONMENTAL SVC
TSDf EPA ID:	NVD330010000
Trans Name:	US ECOLOGY
TSDf Alt EPA ID:	Not reported
TSDf Alt Name:	Not reported
Waste Code Description:	723 - Liquids with chromium (VI) > 500 mg/l
RCRA Code:	D007
Meth Code:	H132 - Landfill Or Surface Impoundment That Will Be Closed As Landfill( To Include On-Site Treatment And/Or Stabilization)
Quantity Tons:	0.22935
Waste Quantity:	55
Quantity Unit:	G
Additional Code 1:	Not reported
Additional Code 2:	Not reported
Additional Code 3:	Not reported
Additional Code 4:	Not reported
Additional Code 5:	Not reported
Shipment Date:	20140530
Creation Date:	8/17/2014 22:15:06
Receipt Date:	20140615
Manifest ID:	004274489SKS
Trans EPA ID:	TXR000081205
Trans Name:	SAFETY-KLEEN SYSTEMS INC
Trans 2 EPA ID:	Not reported
Trans 2 Name:	Not reported
TSDf EPA ID:	CAD044429835
Trans Name:	CLEAN HARBORS WILMINGTON LLC
TSDf Alt EPA ID:	Not reported
TSDf Alt Name:	Not reported
Waste Code Description:	352 - Other organic solids
RCRA Code:	Not reported
Meth Code:	H141 - Storage, Bulking, And/Or Transfer Off Site--No Treatment/Reovery (H010-H129) Or (H131-H135)
Quantity Tons:	0.05
Waste Quantity:	100
Quantity Unit:	P
Additional Code 1:	Not reported
Additional Code 2:	Not reported
Additional Code 3:	Not reported

Map ID  
Direction  
Distance  
Elevation

MAP FINDINGS

Site

Database(s)

EDR ID Number  
EPA ID Number

**MARTINIC ENGINEERING\_INC (Continued)**

**S113014541**

Additional Code 4:	Not reported
Additional Code 5:	Not reported
Shipment Date:	20140331
Creation Date:	6/6/2014 22:15:20
Receipt Date:	20140415
Manifest ID:	004161111SKS
Trans EPA ID:	TXR000081205
Trans Name:	SAFETY-KLEEN SYSTEMS INC
Trans 2 EPA ID:	Not reported
Trans 2 Name:	Not reported
TSDF EPA ID:	CAD044429835
Trans Name:	CLEAN HARBORS WILMINGTON LLC
TSDF Alt EPA ID:	Not reported
TSDF Alt Name:	Not reported
Waste Code Description:	352 - Other organic solids
RCRA Code:	Not reported
Meth Code:	H141 - Storage, Bulking, And/Or Transfer Off Site--No Treatment/Reovery (H010-H129) Or (H131-H135)
Quantity Tons:	0.04
Waste Quantity:	80
Quantity Unit:	P
Additional Code 1:	Not reported
Additional Code 2:	Not reported
Additional Code 3:	Not reported
Additional Code 4:	Not reported
Additional Code 5:	Not reported
Shipment Date:	20140224
Creation Date:	4/30/2014 22:15:24
Receipt Date:	20140310
Manifest ID:	004164313SKS
Trans EPA ID:	TXR000081205
Trans Name:	SAFETY-KLEEN SYSTEMS INC
Trans 2 EPA ID:	Not reported
Trans 2 Name:	Not reported
TSDF EPA ID:	CAD044429835
Trans Name:	CLEAN HARBORS WILMINGTON LLC
TSDF Alt EPA ID:	Not reported
TSDF Alt Name:	Not reported
Waste Code Description:	352 - Other organic solids
RCRA Code:	Not reported
Meth Code:	H141 - Storage, Bulking, And/Or Transfer Off Site--No Treatment/Reovery (H010-H129) Or (H131-H135)
Quantity Tons:	0.05
Waste Quantity:	100
Quantity Unit:	P
Additional Code 1:	Not reported
Additional Code 2:	Not reported
Additional Code 3:	Not reported
Additional Code 4:	Not reported
Additional Code 5:	Not reported
Additional Info:	
Year:	2016
Gen EPA ID:	CAD982328940

Map ID  
Direction  
Distance  
Elevation

MAP FINDINGS

Site

Database(s)

EDR ID Number  
EPA ID Number

**MARTINIC ENGINEERING\_INC (Continued)**

**S113014541**

Shipment Date:	20151201
Creation Date:	1/25/2016 22:15:12
Receipt Date:	20151202
Manifest ID:	001927952GBF
Trans EPA ID:	CAL000264806
Trans Name:	EXPRESS OIL CO
Trans 2 EPA ID:	Not reported
Trans 2 Name:	Not reported
TSDF EPA ID:	CAD097030993
Trans Name:	EVOQUA WATER TECHNOLOGIES LLC
TSDF Alt EPA ID:	Not reported
TSDF Alt Name:	Not reported
Waste Code Description:	792 - Not reported
RCRA Code:	D007
Meth Code:	H071 - Chemical Reduction With Or Without Precipitation
Quantity Tons:	0.225
Waste Quantity:	450
Quantity Unit:	P
Additional Code 1:	D002
Additional Code 2:	Not reported
Additional Code 3:	Not reported
Additional Code 4:	Not reported
Additional Code 5:	Not reported
Shipment Date:	20151201
Creation Date:	1/25/2016 22:15:12
Receipt Date:	20151202
Manifest ID:	001927953GBF
Trans EPA ID:	CAL000264806
Trans Name:	EXPRESS OIL CO
Trans 2 EPA ID:	Not reported
Trans 2 Name:	Not reported
TSDF EPA ID:	CAD097030993
Trans Name:	EVOQUA WATER TECHNOLOGIES LLC
TSDF Alt EPA ID:	Not reported
TSDF Alt Name:	Not reported
Waste Code Description:	181 - Other inorganic solid waste Organics
RCRA Code:	Not reported
Meth Code:	H141 - Storage, Bulking, And/Or Transfer Off Site--No Treatment/Reovery (H010-H129) Or (H131-H135)
Quantity Tons:	0.015
Waste Quantity:	30
Quantity Unit:	P
Additional Code 1:	Not reported
Additional Code 2:	Not reported
Additional Code 3:	Not reported
Additional Code 4:	Not reported
Additional Code 5:	Not reported
Shipment Date:	20151125
Creation Date:	3/5/2016 22:15:15
Receipt Date:	20151204
Manifest ID:	004798598SKS
Trans EPA ID:	TXR000081205
Trans Name:	SAFETY-KLEEN SYSTEMS INC
Trans 2 EPA ID:	Not reported
Trans 2 Name:	Not reported

Map ID  
Direction  
Distance  
Elevation

MAP FINDINGS

Site

Database(s)

EDR ID Number  
EPA ID Number

**MARTINIC ENGINEERING\_INC (Continued)**

**S113014541**

TSDF EPA ID:	CAD044429835
Trans Name:	CLEAN HARBORS WILMINGTON LLC
TSDF Alt EPA ID:	Not reported
TSDF Alt Name:	Not reported
Waste Code Description:	352 - Other organic solids
RCRA Code:	Not reported
Meth Code:	H141 - Storage, Bulking, And/Or Transfer Off Site--No Treatment/Reovery (H010-H129) Or (H131-H135)
Quantity Tons:	0.0225
Waste Quantity:	45
Quantity Unit:	P
Additional Code 1:	Not reported
Additional Code 2:	Not reported
Additional Code 3:	Not reported
Additional Code 4:	Not reported
Additional Code 5:	Not reported
Shipment Date:	20151125
Creation Date:	2/8/2016 22:17:27
Receipt Date:	20151125
Manifest ID:	001927939GBF
Trans EPA ID:	CAL000264806
Trans Name:	EXPRESS OIL CO
Trans 2 EPA ID:	Not reported
Trans 2 Name:	Not reported
TSDF EPA ID:	CAT080013352
Trans Name:	DEMENNO KERDOON
TSDF Alt EPA ID:	Not reported
TSDF Alt Name:	Not reported
Waste Code Description:	222 - Oil/water separation sludge
RCRA Code:	Not reported
Meth Code:	H039 - Other Recovery Of Reclamation For Reuse Including Acid Regeneration, Organics Recovery Ect
Quantity Tons:	0.9174
Waste Quantity:	220
Quantity Unit:	G
Additional Code 1:	Not reported
Additional Code 2:	Not reported
Additional Code 3:	Not reported
Additional Code 4:	Not reported
Additional Code 5:	Not reported
Shipment Date:	20150916
Creation Date:	12/22/2015 22:15:07
Receipt Date:	20151001
Manifest ID:	004749998SKS
Trans EPA ID:	TXR000081205
Trans Name:	SAFETY-KLEEN SYSTEMS INC
Trans 2 EPA ID:	Not reported
Trans 2 Name:	Not reported
TSDF EPA ID:	CAD044429835
Trans Name:	CLEAN HARBORS WILMINGTON LLC
TSDF Alt EPA ID:	Not reported
TSDF Alt Name:	Not reported
Waste Code Description:	352 - Other organic solids
RCRA Code:	Not reported
Meth Code:	H141 - Storage, Bulking, And/Or Transfer Off Site--No



Map ID  
Direction  
Distance  
Elevation

MAP FINDINGS

Site

Database(s)

EDR ID Number  
EPA ID Number

**MARTINIC ENGINEERING\_INC (Continued)**

**S113014541**

Quantity Tons:	Treatment/Reovery (H010-H129) Or (H131-H135) 0.075
Waste Quantity:	150
Quantity Unit:	P
Additional Code 1:	Not reported
Additional Code 2:	Not reported
Additional Code 3:	Not reported
Additional Code 4:	Not reported
Additional Code 5:	Not reported
Shipment Date:	20150526
Creation Date:	8/20/2015 22:15:20
Receipt Date:	20150604
Manifest ID:	004571105SKS
Trans EPA ID:	TXR000081205
Trans Name:	SAFETY-KLEEN SYSTEMS INC
Trans 2 EPA ID:	Not reported
Trans 2 Name:	Not reported
TSDf EPA ID:	CAD044429835
Trans Name:	CLEAN HARBORS WILMINGTON LLC
TSDf Alt EPA ID:	Not reported
TSDf Alt Name:	Not reported
Waste Code Description:	352 - Other organic solids
RCRA Code:	Not reported
Meth Code:	H141 - Storage, Bulking, And/Or Transfer Off Site--No Treatment/Reovery (H010-H129) Or (H131-H135)
Quantity Tons:	0.05
Waste Quantity:	100
Quantity Unit:	P
Additional Code 1:	Not reported
Additional Code 2:	Not reported
Additional Code 3:	Not reported
Additional Code 4:	Not reported
Additional Code 5:	Not reported
Shipment Date:	20150127
Creation Date:	5/6/2015 22:15:19
Receipt Date:	20150209
Manifest ID:	004735164SKS
Trans EPA ID:	TXR000081205
Trans Name:	SAFETY-KLEEN SYSTEMS INC
Trans 2 EPA ID:	Not reported
Trans 2 Name:	Not reported
TSDf EPA ID:	CAD044429835
Trans Name:	CLEAN HARBORS WILMINGTON LLC
TSDf Alt EPA ID:	Not reported
TSDf Alt Name:	Not reported
Waste Code Description:	352 - Other organic solids
RCRA Code:	Not reported
Meth Code:	H141 - Storage, Bulking, And/Or Transfer Off Site--No Treatment/Reovery (H010-H129) Or (H131-H135)
Quantity Tons:	0.15
Waste Quantity:	300
Quantity Unit:	P
Additional Code 1:	Not reported
Additional Code 2:	Not reported
Additional Code 3:	Not reported

Map ID  
Direction  
Distance  
Elevation

MAP FINDINGS

Site

Database(s)

EDR ID Number  
EPA ID Number

**MARTINIC ENGINEERING\_INC (Continued)**

**S113014541**

Additional Code 4: Not reported  
Additional Code 5: Not reported  
  
Shipment Date: 20150105  
Creation Date: 10/18/2016 18:32:25  
Receipt Date: 20160105  
Manifest ID: 007611275FLE  
Trans EPA ID: CAL000264806  
Trans Name: EXPRESS OIL CO  
Trans 2 EPA ID: Not reported  
Trans 2 Name: Not reported  
TSDF EPA ID: CAD008252405  
Trans Name: PACIFIC RESOURCE RECOVERY  
TSDF Alt EPA ID: Not reported  
TSDF Alt Name: Not reported  
Waste Code Description: 331 - Off-specification, aged, or surplus organics  
RCRA Code: D001  
Meth Code: H061 - Fuel Blending Prior To Energy Recovery At Another Site  
Quantity Tons: 0.25  
Waste Quantity: 500  
Quantity Unit: P  
Additional Code 1: Not reported  
Additional Code 2: Not reported  
Additional Code 3: Not reported  
Additional Code 4: Not reported  
Additional Code 5: Not reported

**Additional Info:**

Year: 2008  
Gen EPA ID: CAD982328940

Shipment Date: 20081217  
Creation Date: 4/14/2009 18:30:09  
Receipt Date: 20081217  
Manifest ID: 001625187SKS  
Trans EPA ID: TXR000050930  
Trans Name: SAFETY-KLEEN SYSTEMS INC  
Trans 2 EPA ID: Not reported  
Trans 2 Name: Not reported  
TSDF EPA ID: CAT000613976  
Trans Name: SAFETY-KLEEN SYSTEMS INC  
TSDF Alt EPA ID: Not reported  
TSDF Alt Name: Not reported  
Waste Code Description: 741 - Liquids with halogenated organic compounds > 1000 mg/l  
RCRA Code: D040  
Meth Code: H141 - Storage, Bulking, And/Or Transfer Off Site--No Treatment/Reovery (H010-H129) Or (H131-H135)  
  
Quantity Tons: 0.18765  
Waste Quantity: 45  
Quantity Unit: G  
Additional Code 1: D039  
Additional Code 2: D018  
Additional Code 3: D001  
Additional Code 4: Not reported  
Additional Code 5: Not reported

Shipment Date: 20081121

Map ID  
Direction  
Distance  
Elevation

MAP FINDINGS

Site

Database(s)

EDR ID Number  
EPA ID Number

**MARTINIC ENGINEERING\_INC (Continued)**

**S113014541**

Creation Date:	9/11/2012 22:15:10
Receipt Date:	Not reported
Manifest ID:	000779727GBF
Trans EPA ID:	CAD983615501
Trans Name:	PACIFIC OIL COMPANY
Trans 2 EPA ID:	Not reported
Trans 2 Name:	Not reported
TSDF EPA ID:	AZR000503789
Trans Name:	BOTAVIA ENERGY LLC
TSDF Alt EPA ID:	Not reported
TSDF Alt Name:	Not reported
Waste Code Description:	221 - Waste oil and mixed oil
RCRA Code:	Not reported
Meth Code:	- Not reported
Quantity Tons:	2.09
Waste Quantity:	550
Quantity Unit:	G
Additional Code 1:	Not reported
Additional Code 2:	Not reported
Additional Code 3:	Not reported
Additional Code 4:	Not reported
Additional Code 5:	Not reported
Shipment Date:	20081117
Creation Date:	4/3/2009 18:30:27
Receipt Date:	20081117
Manifest ID:	001477716SKS
Trans EPA ID:	TXR000050930
Trans Name:	SAFETY-KLEEN SYSTEMS INC
Trans 2 EPA ID:	Not reported
Trans 2 Name:	Not reported
TSDF EPA ID:	CAT000613976
Trans Name:	SAFETY-KLEEN SYSTEMS INC
TSDF Alt EPA ID:	Not reported
TSDF Alt Name:	Not reported
Waste Code Description:	741 - Liquids with halogenated organic compounds > 1000 mg/l
RCRA Code:	D040
Meth Code:	H141 - Storage, Bulking, And/Or Transfer Off Site--No Treatment/Reovery (H010-H129) Or (H131-H135)
Quantity Tons:	0.10425
Waste Quantity:	25
Quantity Unit:	G
Additional Code 1:	D039
Additional Code 2:	D018
Additional Code 3:	D001
Additional Code 4:	Not reported
Additional Code 5:	Not reported
Shipment Date:	20081020
Creation Date:	3/9/2009 18:30:21
Receipt Date:	20081020
Manifest ID:	001461975SKS
Trans EPA ID:	TXR000050930
Trans Name:	SAFETY-KLEEN SYSTEMS INC
Trans 2 EPA ID:	Not reported
Trans 2 Name:	Not reported
TSDF EPA ID:	CAT000613976

Map ID  
Direction  
Distance  
Elevation

MAP FINDINGS

Site

Database(s)

EDR ID Number  
EPA ID Number

**MARTINIC ENGINEERING\_INC (Continued)**

**S113014541**

Trans Name:	SAFETY-KLEEN SYSTEMS INC
TSDf Alt EPA ID:	Not reported
TSDf Alt Name:	Not reported
Waste Code Description:	741 - Liquids with halogenated organic compounds > 1000 mg/l
RCRA Code:	D040
Meth Code:	H141 - Storage, Bulking, And/Or Transfer Off Site--No Treatment/Reovery (H010-H129) Or (H131-H135)
Quantity Tons:	0.07923
Waste Quantity:	19
Quantity Unit:	G
Additional Code 1:	D039
Additional Code 2:	D018
Additional Code 3:	D001
Additional Code 4:	Not reported
Additional Code 5:	Not reported
Shipment Date:	20080929
Creation Date:	1/28/2009 18:30:25
Receipt Date:	20080924
Manifest ID:	001493139SKS
Trans EPA ID:	TXR000050930
Trans Name:	SAFETY-KLEEN SYSTEMS INC
Trans 2 EPA ID:	Not reported
Trans 2 Name:	Not reported
TSDf EPA ID:	CAT000613976
Trans Name:	SAFETY-KLEEN SYSTEMS INC
TSDf Alt EPA ID:	Not reported
TSDf Alt Name:	Not reported
Waste Code Description:	741 - Liquids with halogenated organic compounds > 1000 mg/l
RCRA Code:	D040
Meth Code:	H141 - Storage, Bulking, And/Or Transfer Off Site--No Treatment/Reovery (H010-H129) Or (H131-H135)
Quantity Tons:	0.10425
Waste Quantity:	25
Quantity Unit:	G
Additional Code 1:	D039
Additional Code 2:	D018
Additional Code 3:	D001
Additional Code 4:	Not reported
Additional Code 5:	Not reported
Shipment Date:	20080919
Creation Date:	8/31/2012 22:15:09
Receipt Date:	Not reported
Manifest ID:	000778435GBF
Trans EPA ID:	CAD983615501
Trans Name:	PACIFIC OIL COMPANY
Trans 2 EPA ID:	Not reported
Trans 2 Name:	Not reported
TSDf EPA ID:	AZR000503789
Trans Name:	BOTAVIA ENERGY LLC
TSDf Alt EPA ID:	Not reported
TSDf Alt Name:	Not reported
Waste Code Description:	221 - Waste oil and mixed oil
RCRA Code:	Not reported
Meth Code:	- Not reported
Quantity Tons:	1.9

Map ID  
Direction  
Distance  
Elevation

MAP FINDINGS

Site

Database(s)

EDR ID Number  
EPA ID Number

**MARTINIC ENGINEERING\_INC (Continued)**

**S113014541**

Waste Quantity:	500
Quantity Unit:	G
Additional Code 1:	Not reported
Additional Code 2:	Not reported
Additional Code 3:	Not reported
Additional Code 4:	Not reported
Additional Code 5:	Not reported
Shipment Date:	20080829
Creation Date:	1/7/2009 18:30:08
Receipt Date:	20080829
Manifest ID:	001405259SKS
Trans EPA ID:	TXR000050930
Trans Name:	SAFETY-KLEEN SYSTEMS INC
Trans 2 EPA ID:	Not reported
Trans 2 Name:	Not reported
TSDf EPA ID:	CAT000613976
Trans Name:	SAFETY-KLEEN SYSTEMS INC
TSDf Alt EPA ID:	Not reported
TSDf Alt Name:	Not reported
Waste Code Description:	741 - Liquids with halogenated organic compounds > 1000 mg/l
RCRA Code:	D040
Meth Code:	H141 - Storage, Bulking, And/Or Transfer Off Site--No Treatment/Reovery (H010-H129) Or (H131-H135)
Quantity Tons:	0.05004
Waste Quantity:	12
Quantity Unit:	G
Additional Code 1:	D039
Additional Code 2:	D018
Additional Code 3:	D001
Additional Code 4:	Not reported
Additional Code 5:	Not reported
Shipment Date:	20080805
Creation Date:	12/8/2008 18:30:18
Receipt Date:	20080805
Manifest ID:	001419135SKS
Trans EPA ID:	TXR000050930
Trans Name:	SAFETY-KLEEN SYSTEMS INC
Trans 2 EPA ID:	Not reported
Trans 2 Name:	Not reported
TSDf EPA ID:	CAT000613976
Trans Name:	SAFETY-KLEEN SYSTEMS INC
TSDf Alt EPA ID:	Not reported
TSDf Alt Name:	Not reported
Waste Code Description:	741 - Liquids with halogenated organic compounds > 1000 mg/l
RCRA Code:	D040
Meth Code:	H141 - Storage, Bulking, And/Or Transfer Off Site--No Treatment/Reovery (H010-H129) Or (H131-H135)
Quantity Tons:	0.17931
Waste Quantity:	43
Quantity Unit:	G
Additional Code 1:	D039
Additional Code 2:	D018
Additional Code 3:	D001
Additional Code 4:	Not reported
Additional Code 5:	Not reported

Map ID  
Direction  
Distance  
Elevation

MAP FINDINGS

Site

Database(s)

EDR ID Number  
EPA ID Number

**MARTINIC ENGINEERING\_INC (Continued)**

**S113014541**

Shipment Date:	20080721
Creation Date:	8/31/2012 22:15:09
Receipt Date:	Not reported
Manifest ID:	000747568GBF
Trans EPA ID:	CAD983615501
Trans Name:	PACIFIC OIL COMPANY
Trans 2 EPA ID:	Not reported
Trans 2 Name:	Not reported
TSDf EPA ID:	AZR000503789
Trans Name:	BOTAVIA ENERGY LLC
TSDf Alt EPA ID:	Not reported
TSDf Alt Name:	Not reported
Waste Code Description:	221 - Waste oil and mixed oil
RCRA Code:	Not reported
Meth Code:	- Not reported
Quantity Tons:	1.9
Waste Quantity:	500
Quantity Unit:	G
Additional Code 1:	Not reported
Additional Code 2:	Not reported
Additional Code 3:	Not reported
Additional Code 4:	Not reported
Additional Code 5:	Not reported
Shipment Date:	20080708
Creation Date:	11/12/2008 18:30:09
Receipt Date:	20080708
Manifest ID:	001116417SKS
Trans EPA ID:	TXR000050930
Trans Name:	SAFETY-KLEEN SYSTEMS INC
Trans 2 EPA ID:	Not reported
Trans 2 Name:	Not reported
TSDf EPA ID:	CAT000613976
Trans Name:	SAFETY-KLEEN SYSTEMS INC
TSDf Alt EPA ID:	Not reported
TSDf Alt Name:	Not reported
Waste Code Description:	741 - Liquids with halogenated organic compounds > 1000 mg/l
RCRA Code:	D040
Meth Code:	H141 - Storage, Bulking, And/Or Transfer Off Site--No Treatment/Reovery (H010-H129) Or (H131-H135)
Quantity Tons:	0.14595
Waste Quantity:	35
Quantity Unit:	G
Additional Code 1:	D039
Additional Code 2:	D018
Additional Code 3:	D001
Additional Code 4:	Not reported
Additional Code 5:	Not reported
Additional Info:	
Year:	1999
Gen EPA ID:	CAD982328940
Shipment Date:	19991123
Creation Date:	1/11/2000 0:00:00
Receipt Date:	19991124
Manifest ID:	98119987

Map ID  
Direction  
Distance  
Elevation

MAP FINDINGS

Site

Database(s)

EDR ID Number  
EPA ID Number

**MARTINIC ENGINEERING\_INC (Continued)**

**S113014541**

Trans EPA ID: CAL000827857  
Trans Name: Not reported  
Trans 2 EPA ID: Not reported  
Trans 2 Name: Not reported  
TSDF EPA ID: CAD099452708  
Trans Name: Not reported  
TSDF Alt EPA ID: Not reported  
TSDF Alt Name: Not reported  
Waste Code Description: 223 - Unspecified oil-containing waste  
RCRA Code: Not reported  
Meth Code: R01 - Recycler  
Quantity Tons: 1.8348  
Waste Quantity: 440  
Quantity Unit: G  
Additional Code 1: Not reported  
Additional Code 2: Not reported  
Additional Code 3: Not reported  
Additional Code 4: Not reported  
Additional Code 5: Not reported

Shipment Date: 19990827  
Creation Date: 10/28/1999 0:00:00  
Receipt Date: 19990827  
Manifest ID: 98119897  
Trans EPA ID: CAL000827857  
Trans Name: Not reported  
Trans 2 EPA ID: Not reported  
Trans 2 Name: Not reported  
TSDF EPA ID: CAD099452708  
Trans Name: Not reported  
TSDF Alt EPA ID: CAD099452708  
TSDF Alt Name: Not reported  
Waste Code Description: 223 - Unspecified oil-containing waste  
RCRA Code: Not reported  
Meth Code: R01 - Recycler  
Quantity Tons: 1.3761  
Waste Quantity: 330  
Quantity Unit: G  
Additional Code 1: Not reported  
Additional Code 2: Not reported  
Additional Code 3: Not reported  
Additional Code 4: Not reported  
Additional Code 5: Not reported

Shipment Date: 19990503  
Creation Date: 6/10/1999 0:00:00  
Receipt Date: 19990505  
Manifest ID: 98119813  
Trans EPA ID: CAL000827857  
Trans Name: Not reported  
Trans 2 EPA ID: Not reported  
Trans 2 Name: Not reported  
TSDF EPA ID: CAD099452708  
Trans Name: Not reported  
TSDF Alt EPA ID: Not reported  
TSDF Alt Name: Not reported  
Waste Code Description: 223 - Unspecified oil-containing waste

Map ID  
Direction  
Distance  
Elevation

MAP FINDINGS

Site

Database(s)

EDR ID Number  
EPA ID Number

**MARTINIC ENGINEERING\_INC (Continued)**

**S113014541**

RCRA Code: Not reported  
Meth Code: R01 - Recycler  
Quantity Tons: 1.3761  
Waste Quantity: 330  
Quantity Unit: G  
Additional Code 1: Not reported  
Additional Code 2: Not reported  
Additional Code 3: Not reported  
Additional Code 4: Not reported  
Additional Code 5: Not reported

Additional Info:

Year: 2015  
Gen EPA ID: CAD982328940

Shipment Date: 20151201  
Creation Date: 1/25/2016 22:15:12  
Receipt Date: 20151202  
Manifest ID: 001927952GBF  
Trans EPA ID: CAL000264806  
Trans Name: EXPRESS OIL CO  
Trans 2 EPA ID: Not reported  
Trans 2 Name: Not reported  
TSDF EPA ID: CAD097030993  
Trans Name: EVOQUA WATER TECHNOLOGIES LLC  
TSDF Alt EPA ID: Not reported  
TSDF Alt Name: Not reported  
Waste Code Description: 792 - Not reported  
RCRA Code: D007  
Meth Code: H071 - Chemical Reduction With Or Without Precipitation  
Quantity Tons: 0.225  
Waste Quantity: 450  
Quantity Unit: P  
Additional Code 1: D002  
Additional Code 2: Not reported  
Additional Code 3: Not reported  
Additional Code 4: Not reported  
Additional Code 5: Not reported

Shipment Date: 20151201  
Creation Date: 1/25/2016 22:15:12  
Receipt Date: 20151202  
Manifest ID: 001927953GBF  
Trans EPA ID: CAL000264806  
Trans Name: EXPRESS OIL CO  
Trans 2 EPA ID: Not reported  
Trans 2 Name: Not reported  
TSDF EPA ID: CAD097030993  
Trans Name: EVOQUA WATER TECHNOLOGIES LLC  
TSDF Alt EPA ID: Not reported  
TSDF Alt Name: Not reported  
Waste Code Description: 181 - Other inorganic solid waste Organics  
RCRA Code: Not reported  
Meth Code: H141 - Storage, Bulking, And/Or Transfer Off Site--No Treatment/Reovery (H010-H129) Or (H131-H135)  
Quantity Tons: 0.015  
Waste Quantity: 30



Map ID  
Direction  
Distance  
Elevation

MAP FINDINGS

Site

Database(s)

EDR ID Number  
EPA ID Number

**MARTINIC ENGINEERING\_INC (Continued)**

**S113014541**

Quantity Unit:	P
Additional Code 1:	Not reported
Additional Code 2:	Not reported
Additional Code 3:	Not reported
Additional Code 4:	Not reported
Additional Code 5:	Not reported
Shipment Date:	20151125
Creation Date:	3/5/2016 22:15:15
Receipt Date:	20151204
Manifest ID:	004798598SKS
Trans EPA ID:	TXR000081205
Trans Name:	SAFETY-KLEEN SYSTEMS INC
Trans 2 EPA ID:	Not reported
Trans 2 Name:	Not reported
TSDf EPA ID:	CAD044429835
Trans Name:	CLEAN HARBORS WILMINGTON LLC
TSDf Alt EPA ID:	Not reported
TSDf Alt Name:	Not reported
Waste Code Description:	352 - Other organic solids
RCRA Code:	Not reported
Meth Code:	H141 - Storage, Bulking, And/Or Transfer Off Site--No Treatment/Reovery (H010-H129) Or (H131-H135)
Quantity Tons:	0.0225
Waste Quantity:	45
Quantity Unit:	P
Additional Code 1:	Not reported
Additional Code 2:	Not reported
Additional Code 3:	Not reported
Additional Code 4:	Not reported
Additional Code 5:	Not reported
Shipment Date:	20151125
Creation Date:	2/8/2016 22:17:27
Receipt Date:	20151125
Manifest ID:	001927939GBF
Trans EPA ID:	CAL000264806
Trans Name:	EXPRESS OIL CO
Trans 2 EPA ID:	Not reported
Trans 2 Name:	Not reported
TSDf EPA ID:	CAT080013352
Trans Name:	DEMENNO KERDOON
TSDf Alt EPA ID:	Not reported
TSDf Alt Name:	Not reported
Waste Code Description:	222 - Oil/water separation sludge
RCRA Code:	Not reported
Meth Code:	H039 - Other Recovery Of Reclamation For Reuse Including Acid Regeneration, Organics Recovery Ect
Quantity Tons:	0.9174
Waste Quantity:	220
Quantity Unit:	G
Additional Code 1:	Not reported
Additional Code 2:	Not reported
Additional Code 3:	Not reported
Additional Code 4:	Not reported
Additional Code 5:	Not reported

Map ID  
Direction  
Distance  
Elevation

MAP FINDINGS

Site

Database(s)

EDR ID Number  
EPA ID Number

**MARTINIC ENGINEERING\_INC (Continued)**

**S113014541**

Shipment Date:	20150916
Creation Date:	12/22/2015 22:15:07
Receipt Date:	20151001
Manifest ID:	004749998SKS
Trans EPA ID:	TXR000081205
Trans Name:	SAFETY-KLEEN SYSTEMS INC
Trans 2 EPA ID:	Not reported
Trans 2 Name:	Not reported
TSDf EPA ID:	CAD044429835
Trans Name:	CLEAN HARBORS WILMINGTON LLC
TSDf Alt EPA ID:	Not reported
TSDf Alt Name:	Not reported
Waste Code Description:	352 - Other organic solids
RCRA Code:	Not reported
Meth Code:	H141 - Storage, Bulking, And/Or Transfer Off Site--No Treatment/Reovery (H010-H129) Or (H131-H135)
Quantity Tons:	0.075
Waste Quantity:	150
Quantity Unit:	P
Additional Code 1:	Not reported
Additional Code 2:	Not reported
Additional Code 3:	Not reported
Additional Code 4:	Not reported
Additional Code 5:	Not reported
Shipment Date:	20150526
Creation Date:	8/20/2015 22:15:20
Receipt Date:	20150604
Manifest ID:	004571105SKS
Trans EPA ID:	TXR000081205
Trans Name:	SAFETY-KLEEN SYSTEMS INC
Trans 2 EPA ID:	Not reported
Trans 2 Name:	Not reported
TSDf EPA ID:	CAD044429835
Trans Name:	CLEAN HARBORS WILMINGTON LLC
TSDf Alt EPA ID:	Not reported
TSDf Alt Name:	Not reported
Waste Code Description:	352 - Other organic solids
RCRA Code:	Not reported
Meth Code:	H141 - Storage, Bulking, And/Or Transfer Off Site--No Treatment/Reovery (H010-H129) Or (H131-H135)
Quantity Tons:	0.05
Waste Quantity:	100
Quantity Unit:	P
Additional Code 1:	Not reported
Additional Code 2:	Not reported
Additional Code 3:	Not reported
Additional Code 4:	Not reported
Additional Code 5:	Not reported
Shipment Date:	20150127
Creation Date:	5/6/2015 22:15:19
Receipt Date:	20150209
Manifest ID:	004735164SKS
Trans EPA ID:	TXR000081205
Trans Name:	SAFETY-KLEEN SYSTEMS INC
Trans 2 EPA ID:	Not reported

Map ID  
Direction  
Distance  
Elevation

MAP FINDINGS

Site

Database(s)

EDR ID Number  
EPA ID Number

**MARTINIC ENGINEERING\_INC (Continued)**

**S113014541**

Trans 2 Name:	Not reported
TSDF EPA ID:	CAD044429835
Trans Name:	CLEAN HARBORS WILMINGTON LLC
TSDF Alt EPA ID:	Not reported
TSDF Alt Name:	Not reported
Waste Code Description:	352 - Other organic solids
RCRA Code:	Not reported
Meth Code:	H141 - Storage, Bulking, And/Or Transfer Off Site--No Treatment/Reovery (H010-H129) Or (H131-H135)
Quantity Tons:	0.15
Waste Quantity:	300
Quantity Unit:	P
Additional Code 1:	Not reported
Additional Code 2:	Not reported
Additional Code 3:	Not reported
Additional Code 4:	Not reported
Additional Code 5:	Not reported
Shipment Date:	20150105
Creation Date:	10/18/2016 18:32:25
Receipt Date:	20160105
Manifest ID:	007611275FLE
Trans EPA ID:	CAL000264806
Trans Name:	EXPRESS OIL CO
Trans 2 EPA ID:	Not reported
Trans 2 Name:	Not reported
TSDF EPA ID:	CAD008252405
Trans Name:	PACIFIC RESOURCE RECOVERY
TSDF Alt EPA ID:	Not reported
TSDF Alt Name:	Not reported
Waste Code Description:	331 - Off-specification, aged, or surplus organics
RCRA Code:	D001
Meth Code:	H061 - Fuel Blending Prior To Energy Recovery At Another Site
Quantity Tons:	0.25
Waste Quantity:	500
Quantity Unit:	P
Additional Code 1:	Not reported
Additional Code 2:	Not reported
Additional Code 3:	Not reported
Additional Code 4:	Not reported
Additional Code 5:	Not reported
Additional Info:	
Year:	1993
Gen EPA ID:	CAD982328940
Shipment Date:	19930824
Creation Date:	9/12/1995 0:00:00
Receipt Date:	19930825
Manifest ID:	93098066
Trans EPA ID:	CAD981434913
Trans Name:	Not reported
Trans 2 EPA ID:	Not reported
Trans 2 Name:	Not reported
TSDF EPA ID:	CAD099452708
Trans Name:	Not reported
TSDF Alt EPA ID:	CAD099452708

Map ID  
Direction  
Distance  
Elevation

MAP FINDINGS

Site

Database(s)

EDR ID Number  
EPA ID Number

**MARTINIC ENGINEERING\_INC (Continued)**

**S113014541**

TSDf Alt Name: Not reported  
Waste Code Description: 221 - Waste oil and mixed oil  
RCRA Code: Not reported  
Meth Code: R01 - Recycler  
Quantity Tons: 1.045  
Waste Quantity: 275  
Quantity Unit: G  
Additional Code 1: Not reported  
Additional Code 2: Not reported  
Additional Code 3: Not reported  
Additional Code 4: Not reported  
Additional Code 5: Not reported

Additional Info:

Year: 2004  
Gen EPA ID: CAD982328940

Shipment Date: 20041119  
Creation Date: 1/20/2005 18:31:32  
Receipt Date: 20041119  
Manifest ID: 23724639  
Trans EPA ID: TXR000050930  
Trans Name: SAFETY-KLEEN SYSTEMS INC  
Trans 2 EPA ID: Not reported  
Trans 2 Name: Not reported  
TSDf EPA ID: CAT000613976  
Trans Name: SAFETY-KLEEN SYSTEMS INC  
TSDf Alt EPA ID: CAT000613976  
TSDf Alt Name: Not reported  
Waste Code Description: 741 - Liquids with halogenated organic compounds > 1000 mg/l  
RCRA Code: D001  
Meth Code: H01 - Transfer Station  
Quantity Tons: 0.10425  
Waste Quantity: 25  
Quantity Unit: G  
Additional Code 1: Not reported  
Additional Code 2: Not reported  
Additional Code 3: Not reported  
Additional Code 4: Not reported  
Additional Code 5: Not reported

Shipment Date: 20041008  
Creation Date: 1/11/2005 18:30:51  
Receipt Date: 20041008  
Manifest ID: 23874363  
Trans EPA ID: CAD983615501  
Trans Name: PACIFIC OIL COMPANY  
Trans 2 EPA ID: Not reported  
Trans 2 Name: Not reported  
TSDf EPA ID: CAT080013352  
Trans Name: DEMENNO / KERDOON  
TSDf Alt EPA ID: CAT080013352  
TSDf Alt Name: Not reported  
Waste Code Description: 221 - Waste oil and mixed oil  
RCRA Code: NA  
Meth Code: R01 - Recycler  
Quantity Tons: 1.9

Map ID  
Direction  
Distance  
Elevation

MAP FINDINGS

Site

Database(s)

EDR ID Number  
EPA ID Number

**MARTINIC ENGINEERING\_INC (Continued)**

**S113014541**

Waste Quantity:	500
Quantity Unit:	G
Additional Code 1:	Not reported
Additional Code 2:	Not reported
Additional Code 3:	Not reported
Additional Code 4:	Not reported
Additional Code 5:	Not reported
Shipment Date:	20040929
Creation Date:	12/21/2004 18:31:57
Receipt Date:	20040929
Manifest ID:	23714417
Trans EPA ID:	TXR000050930
Trans Name:	SAFETY-KLEEN SYSTEMS INC
Trans 2 EPA ID:	Not reported
Trans 2 Name:	Not reported
TSDf EPA ID:	CAT000613976
Trans Name:	SAFETY-KLEEN SYSTEMS INC
TSDf Alt EPA ID:	CAT000613976
TSDf Alt Name:	Not reported
Waste Code Description:	741 - Liquids with halogenated organic compounds > 1000 mg/l
RCRA Code:	D001
Meth Code:	H01 - Transfer Station
Quantity Tons:	0.12093
Waste Quantity:	29
Quantity Unit:	G
Additional Code 1:	Not reported
Additional Code 2:	Not reported
Additional Code 3:	Not reported
Additional Code 4:	Not reported
Additional Code 5:	Not reported
Shipment Date:	20040809
Creation Date:	1/4/2005 18:32:14
Receipt Date:	20040809
Manifest ID:	23515776
Trans EPA ID:	TXR000050930
Trans Name:	SAFETY-KLEEN SYSTEMS INC
Trans 2 EPA ID:	Not reported
Trans 2 Name:	Not reported
TSDf EPA ID:	CAT000613976
Trans Name:	SAFETY-KLEEN SYSTEMS INC
TSDf Alt EPA ID:	CAT000613976
TSDf Alt Name:	Not reported
Waste Code Description:	741 - Liquids with halogenated organic compounds > 1000 mg/l
RCRA Code:	D001
Meth Code:	H01 - Transfer Station
Quantity Tons:	0.11676
Waste Quantity:	28
Quantity Unit:	G
Additional Code 1:	Not reported
Additional Code 2:	Not reported
Additional Code 3:	Not reported
Additional Code 4:	Not reported
Additional Code 5:	Not reported
Shipment Date:	20040727

Map ID  
Direction  
Distance  
Elevation

MAP FINDINGS

Site

Database(s)

EDR ID Number  
EPA ID Number

**MARTINIC ENGINEERING\_INC (Continued)**

**S113014541**

Creation Date:	1/6/2005 9:07:07
Receipt Date:	20040729
Manifest ID:	23596813
Trans EPA ID:	CAD983615501
Trans Name:	PACIFIC OIL COMPANY
Trans 2 EPA ID:	Not reported
Trans 2 Name:	Not reported
TSDF EPA ID:	CAD099452708
Trans Name:	INDUSTRIAL SERVICE OIL CO
TSDF Alt EPA ID:	CAD099452708
TSDF Alt Name:	Not reported
Waste Code Description:	221 - Waste oil and mixed oil
RCRA Code:	NA
Meth Code:	R01 - Recycler
Quantity Tons:	1.805
Waste Quantity:	475
Quantity Unit:	G
Additional Code 1:	Not reported
Additional Code 2:	Not reported
Additional Code 3:	Not reported
Additional Code 4:	Not reported
Additional Code 5:	Not reported
Shipment Date:	20040614
Creation Date:	11/1/2004 9:00:46
Receipt Date:	20040614
Manifest ID:	23510765
Trans EPA ID:	TXR000050930
Trans Name:	SAFETY-KLEEN SYSTEMS INC
Trans 2 EPA ID:	Not reported
Trans 2 Name:	Not reported
TSDF EPA ID:	CAT000613976
Trans Name:	SAFETY-KLEEN SYSTEMS INC
TSDF Alt EPA ID:	CAT000613976
TSDF Alt Name:	Not reported
Waste Code Description:	741 - Liquids with halogenated organic compounds > 1000 mg/l
RCRA Code:	D001
Meth Code:	H01 - Transfer Station
Quantity Tons:	0.06672
Waste Quantity:	16
Quantity Unit:	G
Additional Code 1:	Not reported
Additional Code 2:	Not reported
Additional Code 3:	Not reported
Additional Code 4:	Not reported
Additional Code 5:	Not reported
Shipment Date:	20040419
Creation Date:	10/14/2004 15:19:37
Receipt Date:	20040419
Manifest ID:	23473843
Trans EPA ID:	TXR000050930
Trans Name:	SAFETY-KLEEN SYSTEMS INC
Trans 2 EPA ID:	Not reported
Trans 2 Name:	Not reported
TSDF EPA ID:	CAT000613976
Trans Name:	SAFETY-KLEEN SYSTEMS INC

Map ID  
Direction  
Distance  
Elevation

MAP FINDINGS

Site

Database(s)

EDR ID Number  
EPA ID Number

**MARTINIC ENGINEERING\_INC (Continued)**

**S113014541**

TSDF Alt EPA ID: CAT000613976  
TSDF Alt Name: Not reported  
Waste Code Description: 741 - Liquids with halogenated organic compounds > 1000 mg/l  
RCRA Code: D001  
Meth Code: H01 - Transfer Station  
Quantity Tons: 0.11259  
Waste Quantity: 27  
Quantity Unit: G  
Additional Code 1: Not reported  
Additional Code 2: Not reported  
Additional Code 3: Not reported  
Additional Code 4: Not reported  
Additional Code 5: Not reported

Shipment Date: 20040415  
Creation Date: 10/14/2004 15:19:37  
Receipt Date: 20040416  
Manifest ID: 23485551  
Trans EPA ID: CAD983615501  
Trans Name: PACIFIC OIL COMPANY  
Trans 2 EPA ID: Not reported  
Trans 2 Name: Not reported  
TSDF EPA ID: CAT080013352  
Trans Name: DEMMENO / KERDOON  
TSDF Alt EPA ID: CAT080013352  
TSDF Alt Name: Not reported  
Waste Code Description: 221 - Waste oil and mixed oil  
RCRA Code: Not reported  
Meth Code: R01 - Recycler  
Quantity Tons: 1.33  
Waste Quantity: 350  
Quantity Unit: G  
Additional Code 1: Not reported  
Additional Code 2: Not reported  
Additional Code 3: Not reported  
Additional Code 4: Not reported  
Additional Code 5: Not reported

Shipment Date: 20040301  
Creation Date: 8/23/2004 8:30:10  
Receipt Date: 20040301  
Manifest ID: 23485305  
Trans EPA ID: CAD983615501  
Trans Name: PACIFIC OIL COMPANY  
Trans 2 EPA ID: Not reported  
Trans 2 Name: Not reported  
TSDF EPA ID: CAT080013352  
Trans Name: DEMMENO / KERDOON  
TSDF Alt EPA ID: CAT080013352  
TSDF Alt Name: Not reported  
Waste Code Description: 221 - Waste oil and mixed oil  
RCRA Code: Not reported  
Meth Code: R01 - Recycler  
Quantity Tons: 0.95  
Waste Quantity: 250  
Quantity Unit: G  
Additional Code 1: Not reported

Map ID  
Direction  
Distance  
Elevation

MAP FINDINGS

Site

Database(s)

EDR ID Number  
EPA ID Number

**MARTINIC ENGINEERING\_INC (Continued)**

**S113014541**

Additional Code 2:	Not reported
Additional Code 3:	Not reported
Additional Code 4:	Not reported
Additional Code 5:	Not reported
Shipment Date:	20040223
Creation Date:	8/20/2004 9:49:45
Receipt Date:	20040223
Manifest ID:	23466721
Trans EPA ID:	TXR000050930
Trans Name:	SAFETY-KLEEN SYSTEMS INC
Trans 2 EPA ID:	Not reported
Trans 2 Name:	Not reported
TSD EPA ID:	CAT000613976
Trans Name:	SAFETY-KLEEN SYSTEMS INC
TSD EPA ID:	CAT000613976
TSD Name:	Not reported
Waste Code Description:	741 - Liquids with halogenated organic compounds > 1000 mg/l
RCRA Code:	D001
Meth Code:	H01 - Transfer Station
Quantity Tons:	0.11676
Waste Quantity:	28
Quantity Unit:	G
Additional Code 1:	Not reported
Additional Code 2:	Not reported
Additional Code 3:	Not reported
Additional Code 4:	Not reported
Additional Code 5:	Not reported

**Additional Info:**

Year:	2005
Gen EPA ID:	CAD982328940

Shipment Date:	20051212
Creation Date:	7/12/2006 18:32:38
Receipt Date:	20051212
Manifest ID:	24611016
Trans EPA ID:	TXR000050930
Trans Name:	SAFETY-KLEEN SYSTEMS INC
Trans 2 EPA ID:	Not reported
Trans 2 Name:	Not reported
TSD EPA ID:	CAT000613976
Trans Name:	SAFETY-KLEEN SYSTEMS INC
TSD EPA ID:	CAT000613976
TSD Name:	Not reported
Waste Code Description:	741 - Liquids with halogenated organic compounds > 1000 mg/l
RCRA Code:	D001
Meth Code:	H01 - Transfer Station
Quantity Tons:	0.10008
Waste Quantity:	24
Quantity Unit:	G
Additional Code 1:	Not reported
Additional Code 2:	Not reported
Additional Code 3:	Not reported
Additional Code 4:	Not reported
Additional Code 5:	Not reported



Map ID  
Direction  
Distance  
Elevation

MAP FINDINGS

Site

Database(s)

EDR ID Number  
EPA ID Number

**MARTINIC ENGINEERING\_INC (Continued)**

**S113014541**

Shipment Date: 20051115  
Creation Date: 3/14/2007 18:30:14  
Receipt Date: 20051115  
Manifest ID: 24727926  
Trans EPA ID: TXR000050930  
Trans Name: SAFETY-KLEEN SYSTEMS INC  
Trans 2 EPA ID: Not reported  
Trans 2 Name: Not reported  
TSDF EPA ID: CAT000613976  
Trans Name: SAFETY-KLEEN SYSTEMS INC  
TSDF Alt EPA ID: CAT000613976  
TSDF Alt Name: Not reported  
Waste Code Description: 741 - Liquids with halogenated organic compounds > 1000 mg/l  
RCRA Code: D001  
Meth Code: H01 - Transfer Station  
Quantity Tons: 0.10842  
Waste Quantity: 26  
Quantity Unit: G  
Additional Code 1: Not reported  
Additional Code 2: Not reported  
Additional Code 3: Not reported  
Additional Code 4: Not reported  
Additional Code 5: Not reported

Shipment Date: 20051101  
Creation Date: 1/2/2007 18:30:08  
Receipt Date: 20051102  
Manifest ID: 24552649  
Trans EPA ID: CAL000293418  
Trans Name: AVALON ENVIRONMENTAL SERVICES  
Trans 2 EPA ID: Not reported  
Trans 2 Name: Not reported  
TSDF EPA ID: CAD981696420  
Trans Name: EVERGREEN ENVIRONMENTAL SERVICES  
TSDF Alt EPA ID: CAD981696420  
TSDF Alt Name: Not reported  
Waste Code Description: 221 - Waste oil and mixed oil  
RCRA Code: Not reported  
Meth Code: H01 - Transfer Station  
Quantity Tons: 1.216  
Waste Quantity: 320  
Quantity Unit: G  
Additional Code 1: Not reported  
Additional Code 2: Not reported  
Additional Code 3: Not reported  
Additional Code 4: Not reported  
Additional Code 5: Not reported

Shipment Date: 20050926  
Creation Date: 6/22/2006 18:31:22  
Receipt Date: 20050926  
Manifest ID: 23683832  
Trans EPA ID: TXR000050930  
Trans Name: SAFETY-KLEEN SYSTEMS INC  
Trans 2 EPA ID: Not reported  
Trans 2 Name: Not reported  
TSDF EPA ID: CAT000613976

Map ID  
Direction  
Distance  
Elevation

MAP FINDINGS

Site

Database(s)

EDR ID Number  
EPA ID Number

**MARTINIC ENGINEERING\_INC (Continued)**

**S113014541**

Trans Name: SAFETY-KLEEN SYSTEMS INC  
TSDF Alt EPA ID: CAT000613976  
TSDF Alt Name: Not reported  
Waste Code Description: 741 - Liquids with halogenated organic compounds > 1000 mg/l  
RCRA Code: D001  
Meth Code: H01 - Transfer Station  
Quantity Tons: 0.1251  
Waste Quantity: 30  
Quantity Unit: G  
Additional Code 1: Not reported  
Additional Code 2: Not reported  
Additional Code 3: Not reported  
Additional Code 4: Not reported  
Additional Code 5: Not reported

Shipment Date: 20050914  
Creation Date: 1/11/2006 18:31:12  
Receipt Date: 20050916  
Manifest ID: 24552422  
Trans EPA ID: CAL000293418  
Trans Name: AVALON ENVIRONMENTAL SERVICES  
Trans 2 EPA ID: Not reported  
Trans 2 Name: Not reported  
TSDF EPA ID: CAD981696420  
Trans Name: EVERGREEN ENVIRONMENTAL SERVICES  
TSDF Alt EPA ID: CAD981696420  
TSDF Alt Name: Not reported  
Waste Code Description: 223 - Unspecified oil-containing waste  
RCRA Code: Not reported  
Meth Code: H01 - Transfer Station  
Quantity Tons: 1.35525  
Waste Quantity: 325  
Quantity Unit: G  
Additional Code 1: Not reported  
Additional Code 2: Not reported  
Additional Code 3: Not reported  
Additional Code 4: Not reported  
Additional Code 5: Not reported

Shipment Date: 20050727  
Creation Date: 10/27/2005 10:10:50  
Receipt Date: 20050727  
Manifest ID: 24530970  
Trans EPA ID: CAD983615501  
Trans Name: PACIFIC OIL COMPANY  
Trans 2 EPA ID: Not reported  
Trans 2 Name: Not reported  
TSDF EPA ID: CAT080013352  
Trans Name: DEMMENO/KERDOON  
TSDF Alt EPA ID: CAT080013352  
TSDF Alt Name: Not reported  
Waste Code Description: 221 - Waste oil and mixed oil  
RCRA Code: Not reported  
Meth Code: R01 - Recycler  
Quantity Tons: 1.9  
Waste Quantity: 500  
Quantity Unit: G

Map ID  
Direction  
Distance  
Elevation

MAP FINDINGS

Site

Database(s)

EDR ID Number  
EPA ID Number

**MARTINIC ENGINEERING\_INC (Continued)**

**S113014541**

Additional Code 1:	Not reported
Additional Code 2:	Not reported
Additional Code 3:	Not reported
Additional Code 4:	Not reported
Additional Code 5:	Not reported
Shipment Date:	20050620
Creation Date:	10/28/2005 18:30:54
Receipt Date:	20050620
Manifest ID:	24360181
Trans EPA ID:	TXR000050930
Trans Name:	SAFETY-KLEEN SYSTEMS INC
Trans 2 EPA ID:	Not reported
Trans 2 Name:	Not reported
TSDF EPA ID:	CAT000613976
Trans Name:	SAFETY-KLEEN SYSTEMS INC
TSDF Alt EPA ID:	CAT000613976
TSDF Alt Name:	Not reported
Waste Code Description:	741 - Liquids with halogenated organic compounds > 1000 mg/l
RCRA Code:	D001
Meth Code:	H01 - Transfer Station
Quantity Tons:	0.12927
Waste Quantity:	31
Quantity Unit:	G
Additional Code 1:	Not reported
Additional Code 2:	Not reported
Additional Code 3:	Not reported
Additional Code 4:	Not reported
Additional Code 5:	Not reported
Shipment Date:	20050415
Creation Date:	5/24/2005 18:30:48
Receipt Date:	Not reported
Manifest ID:	24534007
Trans EPA ID:	CAD983615501
Trans Name:	PACIFIC OIL COMPANY
Trans 2 EPA ID:	Not reported
Trans 2 Name:	Not reported
TSDF EPA ID:	AZR000033381
Trans Name:	MESA OIL INC
TSDF Alt EPA ID:	Not reported
TSDF Alt Name:	Not reported
Waste Code Description:	221 - Waste oil and mixed oil
RCRA Code:	NA
Meth Code:	- Not reported
Quantity Tons:	2.09
Waste Quantity:	550
Quantity Unit:	G
Additional Code 1:	Not reported
Additional Code 2:	Not reported
Additional Code 3:	Not reported
Additional Code 4:	Not reported
Additional Code 5:	Not reported
Shipment Date:	20050302
Creation Date:	4/29/2005 11:28:07
Receipt Date:	20050302

Map ID  
Direction  
Distance  
Elevation

MAP FINDINGS

Site

Database(s)

EDR ID Number  
EPA ID Number

**MARTINIC ENGINEERING\_INC (Continued)**

**S113014541**

Manifest ID: 23662375  
Trans EPA ID: TXR000050930  
Trans Name: SAFETY-KLEEN SYSTEMS INC  
Trans 2 EPA ID: Not reported  
Trans 2 Name: Not reported  
TSDF EPA ID: CAT000613976  
Trans Name: SAFETY-KLEEN SYSTEMS INC  
TSDF Alt EPA ID: CAT000613976  
TSDF Alt Name: Not reported  
Waste Code Description: 741 - Liquids with halogenated organic compounds > 1000 mg/l  
RCRA Code: D001  
Meth Code: H01 - Transfer Station  
Quantity Tons: 0.10842  
Waste Quantity: 26  
Quantity Unit: G  
Additional Code 1: Not reported  
Additional Code 2: Not reported  
Additional Code 3: Not reported  
Additional Code 4: Not reported  
Additional Code 5: Not reported

Shipment Date: 20050110  
Creation Date: 6/3/2005 18:31:06  
Receipt Date: 20050110  
Manifest ID: 23655583  
Trans EPA ID: TXR000050930  
Trans Name: SAFETY-KLEEN SYSTEMS INC  
Trans 2 EPA ID: Not reported  
Trans 2 Name: Not reported  
TSDF EPA ID: CAT000613976  
Trans Name: SAFETY-KLEEN SYSTEMS INC  
TSDF Alt EPA ID: CAT000613976  
TSDF Alt Name: Not reported  
Waste Code Description: 741 - Liquids with halogenated organic compounds > 1000 mg/l  
RCRA Code: D001  
Meth Code: H01 - Transfer Station  
Quantity Tons: 0.1668  
Waste Quantity: 40  
Quantity Unit: G  
Additional Code 1: Not reported  
Additional Code 2: Not reported  
Additional Code 3: Not reported  
Additional Code 4: Not reported  
Additional Code 5: Not reported

Additional Info:  
Year: 1997  
Gen EPA ID: CAD982328940

Shipment Date: 19970820  
Creation Date: 12/11/1997 0:00:00  
Receipt Date: 19970821  
Manifest ID: 96780933  
Trans EPA ID: CAL000827857  
Trans Name: Not reported  
Trans 2 EPA ID: Not reported  
Trans 2 Name: Not reported

Map ID  
Direction  
Distance  
Elevation

MAP FINDINGS

Site

Database(s)

EDR ID Number  
EPA ID Number

**MARTINIC ENGINEERING\_INC (Continued)**

**S113014541**

TSDF EPA ID: CAD099452708  
Trans Name: Not reported  
TSDF Alt EPA ID: Not reported  
TSDF Alt Name: Not reported  
Waste Code Description: 223 - Unspecified oil-containing waste  
RCRA Code: Not reported  
Meth Code: R01 - Recycler  
Quantity Tons: 1.3761  
Waste Quantity: 330  
Quantity Unit: G  
Additional Code 1: Not reported  
Additional Code 2: Not reported  
Additional Code 3: Not reported  
Additional Code 4: Not reported  
Additional Code 5: Not reported

Shipment Date: 19970219  
Creation Date: 5/30/1997 0:00:00  
Receipt Date: 19970221  
Manifest ID: 95441981  
Trans EPA ID: CAL000827857  
Trans Name: Not reported  
Trans 2 EPA ID: Not reported  
Trans 2 Name: Not reported  
TSDF EPA ID: CAD099452708  
Trans Name: Not reported  
TSDF Alt EPA ID: Not reported  
TSDF Alt Name: Not reported  
Waste Code Description: 223 - Unspecified oil-containing waste  
RCRA Code: Not reported  
Meth Code: R01 - Recycler  
Quantity Tons: 1.7305  
Waste Quantity: 415  
Quantity Unit: G  
Additional Code 1: Not reported  
Additional Code 2: Not reported  
Additional Code 3: Not reported  
Additional Code 4: Not reported  
Additional Code 5: Not reported

**Additional Info:**

Year: 2003  
Gen EPA ID: CAD982328940

Shipment Date: 20031230  
Creation Date: 8/12/2004 8:09:46  
Receipt Date: 20031230  
Manifest ID: 22582193  
Trans EPA ID: TXR000050930  
Trans Name: SAFETY-KLEEN SYSTEMS INC  
Trans 2 EPA ID: Not reported  
Trans 2 Name: Not reported  
TSDF EPA ID: CAT000613976  
Trans Name: SAFETY KLEEN SYSTEMS INC  
TSDF Alt EPA ID: CAT000613976  
TSDF Alt Name: Not reported  
Waste Code Description: 741 - Liquids with halogenated organic compounds > 1000 mg/l

Map ID  
Direction  
Distance  
Elevation

MAP FINDINGS

Site

Database(s)

EDR ID Number  
EPA ID Number

**MARTINIC ENGINEERING\_INC (Continued)**

**S113014541**

RCRA Code: D001  
Meth Code: H01 - Transfer Station  
Quantity Tons: 0.12093  
Waste Quantity: 29  
Quantity Unit: G  
Additional Code 1: Not reported  
Additional Code 2: Not reported  
Additional Code 3: Not reported  
Additional Code 4: Not reported  
Additional Code 5: Not reported

Shipment Date: 20031219  
Creation Date: 8/13/2004 7:53:20  
Receipt Date: 20031222  
Manifest ID: 23486135  
Trans EPA ID: CAD983615501  
Trans Name: PACIFIC OIL COMPANY  
Trans 2 EPA ID: Not reported  
Trans 2 Name: Not reported  
TSDF EPA ID: CAT080013352  
Trans Name: DEMENNO KERDOON  
TSDF Alt EPA ID: CAT080013352  
TSDF Alt Name: Not reported  
Waste Code Description: 221 - Waste oil and mixed oil  
RCRA Code: Not reported  
Meth Code: R01 - Recycler  
Quantity Tons: 1.33  
Waste Quantity: 350  
Quantity Unit: G  
Additional Code 1: Not reported  
Additional Code 2: Not reported  
Additional Code 3: Not reported  
Additional Code 4: Not reported  
Additional Code 5: Not reported

Shipment Date: 20031105  
Creation Date: 8/5/2004 10:07:02  
Receipt Date: 20031105  
Manifest ID: 22526725  
Trans EPA ID: TXR000050930  
Trans Name: SAFETY-KLEEN SYSTEMS INC  
Trans 2 EPA ID: Not reported  
Trans 2 Name: Not reported  
TSDF EPA ID: CAT000613976  
Trans Name: SAFETY KLEEN SYSTEMS INC  
TSDF Alt EPA ID: CAT000613976  
TSDF Alt Name: Not reported  
Waste Code Description: 741 - Liquids with halogenated organic compounds > 1000 mg/l  
RCRA Code: D001  
Meth Code: H01 - Transfer Station  
Quantity Tons: 0.11676  
Waste Quantity: 28  
Quantity Unit: G  
Additional Code 1: Not reported  
Additional Code 2: Not reported  
Additional Code 3: Not reported  
Additional Code 4: Not reported

Map ID  
Direction  
Distance  
Elevation

MAP FINDINGS

Site

Database(s)

EDR ID Number  
EPA ID Number

**MARTINIC ENGINEERING\_INC (Continued)**

**S113014541**

Additional Code 5:	Not reported
Shipment Date:	20031014
Creation Date:	8/5/2004 10:07:02
Receipt Date:	20031020
Manifest ID:	22480195
Trans EPA ID:	CAD983615501
Trans Name:	PACIFIC OIL COMPANY
Trans 2 EPA ID:	Not reported
Trans 2 Name:	Not reported
TSDf EPA ID:	CAT080013352
Trans Name:	DEMENNO KERDOON
TSDf Alt EPA ID:	CAT080013352
TSDf Alt Name:	Not reported
Waste Code Description:	221 - Waste oil and mixed oil
RCRA Code:	Not reported
Meth Code:	R01 - Recycler
Quantity Tons:	1.71
Waste Quantity:	450
Quantity Unit:	G
Additional Code 1:	Not reported
Additional Code 2:	Not reported
Additional Code 3:	Not reported
Additional Code 4:	Not reported
Additional Code 5:	Not reported
Shipment Date:	20030908
Creation Date:	8/2/2004 9:36:58
Receipt Date:	20030908
Manifest ID:	22514107
Trans EPA ID:	TXR000050930
Trans Name:	Not reported
Trans 2 EPA ID:	Not reported
Trans 2 Name:	Not reported
TSDf EPA ID:	CAT000613976
Trans Name:	Not reported
TSDf Alt EPA ID:	CAT000613976
TSDf Alt Name:	Not reported
Waste Code Description:	741 - Liquids with halogenated organic compounds > 1000 mg/l
RCRA Code:	D001
Meth Code:	H01 - Transfer Station
Quantity Tons:	0.14178
Waste Quantity:	34
Quantity Unit:	G
Additional Code 1:	Not reported
Additional Code 2:	Not reported
Additional Code 3:	Not reported
Additional Code 4:	Not reported
Additional Code 5:	Not reported
Shipment Date:	20030822
Creation Date:	8/2/2004 9:38:39
Receipt Date:	20030822
Manifest ID:	22397519
Trans EPA ID:	CAD983615501
Trans Name:	Not reported
Trans 2 EPA ID:	Not reported

Map ID  
Direction  
Distance  
Elevation

MAP FINDINGS

Site

Database(s)

EDR ID Number  
EPA ID Number

**MARTINIC ENGINEERING\_INC (Continued)**

**S113014541**

Trans 2 Name:	Not reported
TSDf EPA ID:	CAT080013352
Trans Name:	Not reported
TSDf Alt EPA ID:	CAT080013352
TSDf Alt Name:	Not reported
Waste Code Description:	223 - Unspecified oil-containing waste
RCRA Code:	Not reported
Meth Code:	R01 - Recycler
Quantity Tons:	1.98075
Waste Quantity:	475
Quantity Unit:	G
Additional Code 1:	Not reported
Additional Code 2:	Not reported
Additional Code 3:	Not reported
Additional Code 4:	Not reported
Additional Code 5:	Not reported
Shipment Date:	20030715
Creation Date:	7/23/2004 9:16:48
Receipt Date:	20030716
Manifest ID:	22880911
Trans EPA ID:	TXR000050930
Trans Name:	Not reported
Trans 2 EPA ID:	Not reported
Trans 2 Name:	Not reported
TSDf EPA ID:	CAT000613976
Trans Name:	Not reported
TSDf Alt EPA ID:	CAT000613976
TSDf Alt Name:	Not reported
Waste Code Description:	741 - Liquids with halogenated organic compounds > 1000 mg/l
RCRA Code:	D001
Meth Code:	H01 - Transfer Station
Quantity Tons:	0.11259
Waste Quantity:	27
Quantity Unit:	G
Additional Code 1:	Not reported
Additional Code 2:	Not reported
Additional Code 3:	Not reported
Additional Code 4:	Not reported
Additional Code 5:	Not reported
Shipment Date:	20030523
Creation Date:	6/23/2004 9:59:25
Receipt Date:	20030523
Manifest ID:	22374145
Trans EPA ID:	TXR000050930
Trans Name:	Not reported
Trans 2 EPA ID:	Not reported
Trans 2 Name:	Not reported
TSDf EPA ID:	CAT000613976
Trans Name:	Not reported
TSDf Alt EPA ID:	CAT000613976
TSDf Alt Name:	Not reported
Waste Code Description:	741 - Liquids with halogenated organic compounds > 1000 mg/l
RCRA Code:	D001
Meth Code:	H01 - Transfer Station
Quantity Tons:	0.10842



Map ID  
Direction  
Distance  
Elevation

MAP FINDINGS

Site

Database(s)

EDR ID Number  
EPA ID Number

**MARTINIC ENGINEERING\_INC (Continued)**

**S113014541**

Waste Quantity:	26
Quantity Unit:	G
Additional Code 1:	Not reported
Additional Code 2:	Not reported
Additional Code 3:	Not reported
Additional Code 4:	Not reported
Additional Code 5:	Not reported
Shipment Date:	20030430
Creation Date:	9/2/2003 18:30:58
Receipt Date:	20030506
Manifest ID:	21549746
Trans EPA ID:	CAD983615501
Trans Name:	Not reported
Trans 2 EPA ID:	Not reported
Trans 2 Name:	Not reported
TSDf EPA ID:	CAD981696420
Trans Name:	Not reported
TSDf Alt EPA ID:	CAD981696420
TSDf Alt Name:	Not reported
Waste Code Description:	221 - Waste oil and mixed oil
RCRA Code:	Not reported
Meth Code:	R01 - Recycler
Quantity Tons:	1.045
Waste Quantity:	275
Quantity Unit:	G
Additional Code 1:	Not reported
Additional Code 2:	Not reported
Additional Code 3:	Not reported
Additional Code 4:	Not reported
Additional Code 5:	Not reported
Shipment Date:	20030331
Creation Date:	6/25/2003 18:30:52
Receipt Date:	20030401
Manifest ID:	22448600
Trans EPA ID:	TXR000050930
Trans Name:	Not reported
Trans 2 EPA ID:	Not reported
Trans 2 Name:	Not reported
TSDf EPA ID:	CAT000613976
Trans Name:	Not reported
TSDf Alt EPA ID:	CAT000613976
TSDf Alt Name:	Not reported
Waste Code Description:	741 - Liquids with halogenated organic compounds > 1000 mg/l
RCRA Code:	D001
Meth Code:	H01 - Transfer Station
Quantity Tons:	0.09174
Waste Quantity:	22
Quantity Unit:	G
Additional Code 1:	Not reported
Additional Code 2:	Not reported
Additional Code 3:	Not reported
Additional Code 4:	Not reported
Additional Code 5:	Not reported

Map ID  
Direction  
Distance  
Elevation

MAP FINDINGS

Site

Database(s)

EDR ID Number  
EPA ID Number

**MARTINIC ENGINEERING\_INC (Continued)**

**S113014541**

Additional Info:

Year:	2009
Gen EPA ID:	CAD982328940
Shipment Date:	20091130
Creation Date:	5/27/2010 18:31:00
Receipt Date:	20091130
Manifest ID:	000292529CEX
Trans EPA ID:	TXR000050930
Trans Name:	SAFETY-KLEEN SYSTEMS INC
Trans 2 EPA ID:	Not reported
Trans 2 Name:	Not reported
TSDF EPA ID:	CAT000613976
Trans Name:	SAFETY-KLEEN SYSTEMS INC
TSDF Alt EPA ID:	Not reported
TSDF Alt Name:	Not reported
Waste Code Description:	741 - Liquids with halogenated organic compounds > 1000 mg/l
RCRA Code:	D040
Meth Code:	H141 - Storage, Bulking, And/Or Transfer Off Site--No Treatment/Reovery (H010-H129) Or (H131-H135)
Quantity Tons:	0.10425
Waste Quantity:	25
Quantity Unit:	G
Additional Code 1:	D039
Additional Code 2:	D018
Additional Code 3:	D001
Additional Code 4:	Not reported
Additional Code 5:	Not reported
Shipment Date:	20090925
Creation Date:	3/5/2010 18:30:45
Receipt Date:	20090925
Manifest ID:	002123965SKS
Trans EPA ID:	TXR000050930
Trans Name:	SAFETY-KLEEN SYSTEMS INC
Trans 2 EPA ID:	Not reported
Trans 2 Name:	Not reported
TSDF EPA ID:	CAT000613976
Trans Name:	SAFETY-KLEEN SYSTEMS INC
TSDF Alt EPA ID:	Not reported
TSDF Alt Name:	Not reported
Waste Code Description:	741 - Liquids with halogenated organic compounds > 1000 mg/l
RCRA Code:	D040
Meth Code:	H141 - Storage, Bulking, And/Or Transfer Off Site--No Treatment/Reovery (H010-H129) Or (H131-H135)
Quantity Tons:	0.2085
Waste Quantity:	50
Quantity Unit:	G
Additional Code 1:	D039
Additional Code 2:	D018
Additional Code 3:	D001
Additional Code 4:	Not reported
Additional Code 5:	Not reported
Shipment Date:	20090804
Creation Date:	1/8/2010 18:30:28
Receipt Date:	20090804

Map ID  
Direction  
Distance  
Elevation

MAP FINDINGS

Site

Database(s)

EDR ID Number  
EPA ID Number

**MARTINIC ENGINEERING\_INC (Continued)**

**S113014541**

Manifest ID:	002139022SKS
Trans EPA ID:	TXR000050930
Trans Name:	SAFETY-KLEEN SYSTEMS INC
Trans 2 EPA ID:	Not reported
Trans 2 Name:	Not reported
TSDf EPA ID:	CAT000613976
Trans Name:	SAFETY-KLEEN SYSTEMS INC
TSDf Alt EPA ID:	Not reported
TSDf Alt Name:	Not reported
Waste Code Description:	741 - Liquids with halogenated organic compounds > 1000 mg/l
RCRA Code:	D040
Meth Code:	H141 - Storage, Bulking, And/Or Transfer Off Site--No Treatment/Reovery (H010-H129) Or (H131-H135)
Quantity Tons:	0.05838
Waste Quantity:	14
Quantity Unit:	G
Additional Code 1:	D039
Additional Code 2:	D018
Additional Code 3:	D001
Additional Code 4:	Not reported
Additional Code 5:	Not reported
Shipment Date:	20090710
Creation Date:	11/25/2009 18:30:24
Receipt Date:	20090710
Manifest ID:	001884837SKS
Trans EPA ID:	TXR000050930
Trans Name:	SAFETY-KLEEN SYSTEMS INC
Trans 2 EPA ID:	Not reported
Trans 2 Name:	Not reported
TSDf EPA ID:	CAT000613976
Trans Name:	SAFETY-KLEEN SYSTEMS INC
TSDf Alt EPA ID:	Not reported
TSDf Alt Name:	Not reported
Waste Code Description:	741 - Liquids with halogenated organic compounds > 1000 mg/l
RCRA Code:	D040
Meth Code:	H141 - Storage, Bulking, And/Or Transfer Off Site--No Treatment/Reovery (H010-H129) Or (H131-H135)
Quantity Tons:	0.07089
Waste Quantity:	17
Quantity Unit:	G
Additional Code 1:	D039
Additional Code 2:	D018
Additional Code 3:	D001
Additional Code 4:	Not reported
Additional Code 5:	Not reported
Shipment Date:	20090610
Creation Date:	9/17/2012 22:15:29
Receipt Date:	Not reported
Manifest ID:	000900227GBF
Trans EPA ID:	CAD983615501
Trans Name:	PACIFIC OIL COMPANY
Trans 2 EPA ID:	Not reported
Trans 2 Name:	Not reported
TSDf EPA ID:	AZR000503789
Trans Name:	BOTAVIA ENERGY LLC

Map ID  
Direction  
Distance  
Elevation

MAP FINDINGS

Site

Database(s)

EDR ID Number  
EPA ID Number

**MARTINIC ENGINEERING\_INC (Continued)**

**S113014541**

TSDf Alt EPA ID:	Not reported
TSDf Alt Name:	Not reported
Waste Code Description:	221 - Waste oil and mixed oil
RCRA Code:	Not reported
Meth Code:	- Not reported
Quantity Tons:	1.805
Waste Quantity:	475
Quantity Unit:	G
Additional Code 1:	Not reported
Additional Code 2:	Not reported
Additional Code 3:	Not reported
Additional Code 4:	Not reported
Additional Code 5:	Not reported
Shipment Date:	20090609
Creation Date:	10/12/2009 18:30:08
Receipt Date:	20090609
Manifest ID:	001868787SKS
Trans EPA ID:	TXR000050930
Trans Name:	SAFETY-KLEEN SYSTEMS INC
Trans 2 EPA ID:	Not reported
Trans 2 Name:	Not reported
TSDf EPA ID:	CAT000613976
Trans Name:	SAFETY-KLEEN SYSTEMS INC
TSDf Alt EPA ID:	Not reported
TSDf Alt Name:	Not reported
Waste Code Description:	741 - Liquids with halogenated organic compounds > 1000 mg/l
RCRA Code:	D040
Meth Code:	H141 - Storage, Bulking, And/Or Transfer Off Site--No Treatment/Reovery (H010-H129) Or (H131-H135)
Quantity Tons:	0.10842
Waste Quantity:	26
Quantity Unit:	G
Additional Code 1:	D039
Additional Code 2:	D018
Additional Code 3:	D001
Additional Code 4:	Not reported
Additional Code 5:	Not reported
Shipment Date:	20090519
Creation Date:	9/23/2009 18:30:21
Receipt Date:	20090519
Manifest ID:	001838165SKS
Trans EPA ID:	TXR000050930
Trans Name:	SAFETY-KLEEN SYSTEMS INC
Trans 2 EPA ID:	Not reported
Trans 2 Name:	Not reported
TSDf EPA ID:	CAT000613976
Trans Name:	SAFETY-KLEEN SYSTEMS INC
TSDf Alt EPA ID:	Not reported
TSDf Alt Name:	Not reported
Waste Code Description:	741 - Liquids with halogenated organic compounds > 1000 mg/l
RCRA Code:	D040
Meth Code:	H141 - Storage, Bulking, And/Or Transfer Off Site--No Treatment/Reovery (H010-H129) Or (H131-H135)
Quantity Tons:	0.10425
Waste Quantity:	25

Map ID  
Direction  
Distance  
Elevation

MAP FINDINGS

Site

Database(s)

EDR ID Number  
EPA ID Number

**MARTINIC ENGINEERING\_INC (Continued)**

**S113014541**

Quantity Unit:	G
Additional Code 1:	D039
Additional Code 2:	D018
Additional Code 3:	D001
Additional Code 4:	Not reported
Additional Code 5:	Not reported
Shipment Date:	20090427
Creation Date:	8/17/2009 18:30:22
Receipt Date:	20090427
Manifest ID:	001907725SKS
Trans EPA ID:	TXR000050930
Trans Name:	SAFETY-KLEEN SYSTEMS INC
Trans 2 EPA ID:	Not reported
Trans 2 Name:	Not reported
TSDf EPA ID:	CAT000613976
Trans Name:	SAFETY-KLEEN SYSTEMS INC
TSDf Alt EPA ID:	Not reported
TSDf Alt Name:	Not reported
Waste Code Description:	741 - Liquids with halogenated organic compounds > 1000 mg/l
RCRA Code:	D040
Meth Code:	H141 - Storage, Bulking, And/Or Transfer Off Site--No Treatment/Reovery (H010-H129) Or (H131-H135)
Quantity Tons:	0.14178
Waste Quantity:	34
Quantity Unit:	G
Additional Code 1:	D039
Additional Code 2:	D018
Additional Code 3:	D001
Additional Code 4:	Not reported
Additional Code 5:	Not reported
Shipment Date:	20090402
Creation Date:	7/31/2009 18:30:08
Receipt Date:	20090402
Manifest ID:	001674764SKS
Trans EPA ID:	TXR000050930
Trans Name:	SAFETY-KLEEN SYSTEMS INC
Trans 2 EPA ID:	Not reported
Trans 2 Name:	Not reported
TSDf EPA ID:	CAT000613976
Trans Name:	SAFETY-KLEEN SYSTEMS INC
TSDf Alt EPA ID:	Not reported
TSDf Alt Name:	Not reported
Waste Code Description:	741 - Liquids with halogenated organic compounds > 1000 mg/l
RCRA Code:	D040
Meth Code:	H141 - Storage, Bulking, And/Or Transfer Off Site--No Treatment/Reovery (H010-H129) Or (H131-H135)
Quantity Tons:	0.10842
Waste Quantity:	26
Quantity Unit:	G
Additional Code 1:	D039
Additional Code 2:	D018
Additional Code 3:	D001
Additional Code 4:	Not reported
Additional Code 5:	Not reported

Map ID  
Direction  
Distance  
Elevation

MAP FINDINGS

Site

Database(s)

EDR ID Number  
EPA ID Number

**MARTINIC ENGINEERING\_INC (Continued)**

**S113014541**

Shipment Date: 20090320  
Creation Date: 9/11/2012 22:15:10  
Receipt Date: Not reported  
Manifest ID: 000861034GBF  
Trans EPA ID: CAD983615501  
Trans Name: PACIFIC OIL COMPANY  
Trans 2 EPA ID: Not reported  
Trans 2 Name: Not reported  
TSDF EPA ID: AZR000503789  
Trans Name: BOTAVIA ENERGY LLC  
TSDF Alt EPA ID: Not reported  
TSDF Alt Name: Not reported  
Waste Code Description: 221 - Waste oil and mixed oil  
RCRA Code: Not reported  
Meth Code: - Not reported  
Quantity Tons: 1.805  
Waste Quantity: 475  
Quantity Unit: G  
Additional Code 1: Not reported  
Additional Code 2: Not reported  
Additional Code 3: Not reported  
Additional Code 4: Not reported  
Additional Code 5: Not reported

**Additional Info:**

Year: 2006  
Gen EPA ID: CAD982328940

Shipment Date: 20061222  
Creation Date: 2/23/2008 18:30:09  
Receipt Date: Not reported  
Manifest ID: 000093659GBF  
Trans EPA ID: Not reported  
Trans Name: PACIFIC OIL COMPANY  
Trans 2 EPA ID: Not reported  
Trans 2 Name: Not reported  
TSDF EPA ID: Not reported  
Trans Name: BOTAVIA ENERGY,LLC  
TSDF Alt EPA ID: Not reported  
TSDF Alt Name: Not reported  
Waste Code Description: 231 - Pesticide rinse water  
RCRA Code: Not reported  
Meth Code: - Not reported  
Quantity Tons: 20.87502  
Waste Quantity: 5006  
Quantity Unit: G  
Additional Code 1: Not reported  
Additional Code 2: Not reported  
Additional Code 3: Not reported  
Additional Code 4: Not reported  
Additional Code 5: Not reported

Shipment Date: 20061221  
Creation Date: 4/19/2007 18:31:22  
Receipt Date: 20061221  
Manifest ID: 000251406CEX  
Trans EPA ID: TXR000050930

Map ID  
Direction  
Distance  
Elevation

MAP FINDINGS

Site

Database(s)

EDR ID Number  
EPA ID Number

**MARTINIC ENGINEERING\_INC (Continued)**

**S113014541**

Trans Name:	SAFETY-KLEEN SYSTEMS INC
Trans 2 EPA ID:	Not reported
Trans 2 Name:	Not reported
TSDf EPA ID:	CAT000613976
Trans Name:	SAFETY-KLEEN SYSTEMS INC
TSDf Alt EPA ID:	Not reported
TSDf Alt Name:	Not reported
Waste Code Description:	741 - Liquids with halogenated organic compounds > 1000 mg/l
RCRA Code:	D040
Meth Code:	H141 - Storage, Bulking, And/Or Transfer Off Site--No Treatment/Reovery (H010-H129) Or (H131-H135)
Quantity Tons:	0.06255
Waste Quantity:	15
Quantity Unit:	G
Additional Code 1:	D039
Additional Code 2:	D018
Additional Code 3:	D001
Additional Code 4:	Not reported
Additional Code 5:	Not reported
Shipment Date:	20061128
Creation Date:	3/30/2007 13:33:18
Receipt Date:	20061128
Manifest ID:	000230607CEX
Trans EPA ID:	TXR000050930
Trans Name:	SAFETY-KLEEN SYSTEMS INC
Trans 2 EPA ID:	Not reported
Trans 2 Name:	Not reported
TSDf EPA ID:	CAT000613976
Trans Name:	SAFETY-KLEEN SYSTEMS INC 708805
TSDf Alt EPA ID:	Not reported
TSDf Alt Name:	Not reported
Waste Code Description:	741 - Liquids with halogenated organic compounds > 1000 mg/l
RCRA Code:	D040
Meth Code:	H141 - Storage, Bulking, And/Or Transfer Off Site--No Treatment/Reovery (H010-H129) Or (H131-H135)
Quantity Tons:	0.03753
Waste Quantity:	9
Quantity Unit:	G
Additional Code 1:	D039
Additional Code 2:	D018
Additional Code 3:	D001
Additional Code 4:	Not reported
Additional Code 5:	Not reported
Shipment Date:	20061002
Creation Date:	3/30/2007 13:31:40
Receipt Date:	20061002
Manifest ID:	000826754JJK
Trans EPA ID:	TXR000050930
Trans Name:	SAFETY-KLEEN SYSTEMS INC
Trans 2 EPA ID:	Not reported
Trans 2 Name:	Not reported
TSDf EPA ID:	CAT000613976
Trans Name:	SAFETY-KLEEN SYSTEMS INC
TSDf Alt EPA ID:	Not reported
TSDf Alt Name:	Not reported

Map ID  
Direction  
Distance  
Elevation

MAP FINDINGS

Site

Database(s)

EDR ID Number  
EPA ID Number

**MARTINIC ENGINEERING\_INC (Continued)**

**S113014541**

Waste Code Description: 741 - Liquids with halogenated organic compounds > 1000 mg/l  
RCRA Code: D040  
Meth Code: H141 - Storage, Bulking, And/Or Transfer Off Site--No Treatment/Reovery (H010-H129) Or (H131-H135)  
Quantity Tons: 0.06255  
Waste Quantity: 15  
Quantity Unit: G  
Additional Code 1: D039  
Additional Code 2: D018  
Additional Code 3: D001  
Additional Code 4: Not reported  
Additional Code 5: Not reported

Shipment Date: 20060809  
Creation Date: 9/27/2006 18:35:31  
Receipt Date: 20060818  
Manifest ID: 25202881  
Trans EPA ID: CAD983615501  
Trans Name: PACIFIC OIL COMPANY  
Trans 2 EPA ID: Not reported  
Trans 2 Name: Not reported  
TSDf EPA ID: CAD099452708  
Trans Name: INDUSTRIAL SERVICE OIL CO  
TSDf Alt EPA ID: CAD099452708  
TSDf Alt Name: Not reported  
Waste Code Description: 221 - Waste oil and mixed oil  
RCRA Code: Not reported  
Meth Code: R01 - Recycler  
Quantity Tons: 0.76  
Waste Quantity: 200  
Quantity Unit: G  
Additional Code 1: Not reported  
Additional Code 2: Not reported  
Additional Code 3: Not reported  
Additional Code 4: Not reported  
Additional Code 5: Not reported

Shipment Date: 20060807  
Creation Date: 9/21/2006 18:32:03  
Receipt Date: Not reported  
Manifest ID: 24665553  
Trans EPA ID: CAD983615501  
Trans Name: PACIFIC OIL COMPANY  
Trans 2 EPA ID: Not reported  
Trans 2 Name: Not reported  
TSDf EPA ID: AZR000033381  
Trans Name: MESA OIL INC  
TSDf Alt EPA ID: AZR000033381  
TSDf Alt Name: Not reported  
Waste Code Description: 221 - Waste oil and mixed oil  
RCRA Code: Not reported  
Meth Code: - Not reported  
Quantity Tons: 0.95  
Waste Quantity: 250  
Quantity Unit: G  
Additional Code 1: Not reported  
Additional Code 2: Not reported



Map ID  
Direction  
Distance  
Elevation

MAP FINDINGS

Site

Database(s)

EDR ID Number  
EPA ID Number

**MARTINIC ENGINEERING\_INC (Continued)**

**S113014541**

Additional Code 3:	Not reported
Additional Code 4:	Not reported
Additional Code 5:	Not reported
Shipment Date:	20060807
Creation Date:	9/28/2006 18:31:30
Receipt Date:	20060807
Manifest ID:	24366776
Trans EPA ID:	TXR000050930
Trans Name:	SAFETY KLEEN SYSTEMS INC
Trans 2 EPA ID:	Not reported
Trans 2 Name:	Not reported
TSDf EPA ID:	CAT000613976
Trans Name:	SAFETY KLEEN SYSTEMS INC
TSDf Alt EPA ID:	CAT000613976
TSDf Alt Name:	Not reported
Waste Code Description:	741 - Liquids with halogenated organic compounds > 1000 mg/l
RCRA Code:	D001
Meth Code:	H01 - Transfer Station
Quantity Tons:	0.1251
Waste Quantity:	30
Quantity Unit:	G
Additional Code 1:	Not reported
Additional Code 2:	Not reported
Additional Code 3:	Not reported
Additional Code 4:	Not reported
Additional Code 5:	Not reported
Shipment Date:	20060623
Creation Date:	9/8/2006 18:30:50
Receipt Date:	20060623
Manifest ID:	25036316
Trans EPA ID:	TXR000050930
Trans Name:	SAFETY KLEEN SYSTEMS INC
Trans 2 EPA ID:	Not reported
Trans 2 Name:	Not reported
TSDf EPA ID:	CAT000613976
Trans Name:	SAFETY KLEEN SYSTEMS INC
TSDf Alt EPA ID:	CAT000613976
TSDf Alt Name:	Not reported
Waste Code Description:	741 - Liquids with halogenated organic compounds > 1000 mg/l
RCRA Code:	D001
Meth Code:	H01 - Transfer Station
Quantity Tons:	0.14178
Waste Quantity:	34
Quantity Unit:	G
Additional Code 1:	Not reported
Additional Code 2:	Not reported
Additional Code 3:	Not reported
Additional Code 4:	Not reported
Additional Code 5:	Not reported
Shipment Date:	20060601
Creation Date:	8/25/2006 18:34:30
Receipt Date:	Not reported
Manifest ID:	24978899
Trans EPA ID:	CAD983615501

Map ID  
Direction  
Distance  
Elevation

MAP FINDINGS

Site

Database(s)

EDR ID Number  
EPA ID Number

**MARTINIC ENGINEERING\_INC (Continued)**

**S113014541**

Trans Name:	PACIFIC OIL COMPANY
Trans 2 EPA ID:	Not reported
Trans 2 Name:	Not reported
TSDf EPA ID:	AZR000033381
Trans Name:	MESA OIL INC
TSDf Alt EPA ID:	Not reported
TSDf Alt Name:	Not reported
Waste Code Description:	221 - Waste oil and mixed oil
RCRA Code:	Not reported
Meth Code:	- Not reported
Quantity Tons:	1.9
Waste Quantity:	500
Quantity Unit:	G
Additional Code 1:	Not reported
Additional Code 2:	Not reported
Additional Code 3:	Not reported
Additional Code 4:	Not reported
Additional Code 5:	Not reported
Shipment Date:	20060522
Creation Date:	12/20/2006 18:31:22
Receipt Date:	20060522
Manifest ID:	24613766
Trans EPA ID:	TXR000050930
Trans Name:	SAFETY KLEEN SYSTEMS INC
Trans 2 EPA ID:	Not reported
Trans 2 Name:	Not reported
TSDf EPA ID:	CAT000613976
Trans Name:	SAFETY KLEEN SYSTEMS INC
TSDf Alt EPA ID:	CAT000613976
TSDf Alt Name:	Not reported
Waste Code Description:	741 - Liquids with halogenated organic compounds > 1000 mg/l
RCRA Code:	D001
Meth Code:	H01 - Transfer Station
Quantity Tons:	0.05004
Waste Quantity:	12
Quantity Unit:	G
Additional Code 1:	Not reported
Additional Code 2:	Not reported
Additional Code 3:	Not reported
Additional Code 4:	Not reported
Additional Code 5:	Not reported
Additional Info:	
Year:	2013
Gen EPA ID:	CAD982328940
Shipment Date:	20131121
Creation Date:	5/14/2014 22:15:08
Receipt Date:	20131205
Manifest ID:	002231037GBF
Trans EPA ID:	CAD983615501
Trans Name:	PACIFIC OIL COMPANY
Trans 2 EPA ID:	CAD981412356
Trans 2 Name:	PACIFIC TRAN ENV SER
TSDf EPA ID:	NVT330010000
Trans Name:	US ECOLOGY

Map ID  
Direction  
Distance  
Elevation

MAP FINDINGS

Site

Database(s)

EDR ID Number  
EPA ID Number

**MARTINIC ENGINEERING\_INC (Continued)**

**S113014541**

TSDf Alt EPA ID:	Not reported
TSDf Alt Name:	Not reported
Waste Code Description:	723 - Liquids with chromium (VI) > 500 mg/l
RCRA Code:	D007
Meth Code:	H132 - Landfill Or Surface Impoundment That Will Be Closed As Landfill( To Include On-Site Treatment And/Or Stabilization)
Quantity Tons:	0.22935
Waste Quantity:	55
Quantity Unit:	G
Additional Code 1:	Not reported
Additional Code 2:	Not reported
Additional Code 3:	Not reported
Additional Code 4:	Not reported
Additional Code 5:	Not reported
Shipment Date:	20131118
Creation Date:	4/7/2014 22:15:09
Receipt Date:	20131203
Manifest ID:	003987054SKS
Trans EPA ID:	TXR000081205
Trans Name:	SAFETY-KLEEN SYSTEMS INC
Trans 2 EPA ID:	Not reported
Trans 2 Name:	Not reported
TSDf EPA ID:	CAD044429835
Trans Name:	CLEAN HARBORS WILMINGTON LLC
TSDf Alt EPA ID:	Not reported
TSDf Alt Name:	Not reported
Waste Code Description:	352 - Other organic solids
RCRA Code:	Not reported
Meth Code:	H141 - Storage, Bulking, And/Or Transfer Off Site--No Treatment/Reovery (H010-H129) Or (H131-H135)
Quantity Tons:	0.035
Waste Quantity:	70
Quantity Unit:	P
Additional Code 1:	Not reported
Additional Code 2:	Not reported
Additional Code 3:	Not reported
Additional Code 4:	Not reported
Additional Code 5:	Not reported
Shipment Date:	20131008
Creation Date:	3/6/2014 22:15:09
Receipt Date:	20131023
Manifest ID:	002228885GBF
Trans EPA ID:	CAD983615501
Trans Name:	PACIFIC OIL COMPANY
Trans 2 EPA ID:	CAD981412356
Trans 2 Name:	PACIFIC TRANS ENVIRONMENTAL SERVICES INC
TSDf EPA ID:	NVT330010000
Trans Name:	US ECOLOGY
TSDf Alt EPA ID:	Not reported
TSDf Alt Name:	Not reported
Waste Code Description:	723 - Liquids with chromium (VI) > 500 mg/l
RCRA Code:	D007
Meth Code:	H132 - Landfill Or Surface Impoundment That Will Be Closed As Landfill( To Include On-Site Treatment And/Or Stabilization)
Quantity Tons:	0.22935

Map ID  
Direction  
Distance  
Elevation

MAP FINDINGS

Site

Database(s)

EDR ID Number  
EPA ID Number

**MARTINIC ENGINEERING\_INC (Continued)**

**S113014541**

Waste Quantity: 55  
Quantity Unit: G  
Additional Code 1: Not reported  
Additional Code 2: Not reported  
Additional Code 3: Not reported  
Additional Code 4: Not reported  
Additional Code 5: Not reported  
  
Shipment Date: 20131007  
Creation Date: 2/24/2014 22:15:16  
Receipt Date: 20131014  
Manifest ID: 003951209SKS  
Trans EPA ID: TXR000081205  
Trans Name: SAFETY-KLEEN SYSTEMS INC  
Trans 2 EPA ID: Not reported  
Trans 2 Name: Not reported  
TSDF EPA ID: CAT000613893  
Trans Name: SAFETY-KLEEN SYSTEMS INC  
TSDF Alt EPA ID: Not reported  
TSDF Alt Name: Not reported  
Waste Code Description: 352 - Other organic solids  
RCRA Code: Not reported  
Meth Code: H141 - Storage, Bulking, And/Or Transfer Off Site--No  
Treatment/Reovery (H010-H129) Or (H131-H135)  
  
Quantity Tons: 0.035  
Waste Quantity: 70  
Quantity Unit: P  
Additional Code 1: Not reported  
Additional Code 2: Not reported  
Additional Code 3: Not reported  
Additional Code 4: Not reported  
Additional Code 5: Not reported

Additional Info:  
Year: 1998  
Gen EPA ID: CAD982328940

Shipment Date: 19981214  
Creation Date: 1/28/1999 0:00:00  
Receipt Date: 19981214  
Manifest ID: 98119707  
Trans EPA ID: CAL000827857  
Trans Name: Not reported  
Trans 2 EPA ID: Not reported  
Trans 2 Name: Not reported  
TSDF EPA ID: CAD099452708  
Trans Name: Not reported  
TSDF Alt EPA ID: Not reported  
TSDF Alt Name: Not reported  
Waste Code Description: 223 - Unspecified oil-containing waste  
RCRA Code: Not reported  
Meth Code: R01 - Recycler  
Quantity Tons: 1.8348  
Waste Quantity: 440  
Quantity Unit: G  
Additional Code 1: Not reported  
Additional Code 2: Not reported

Map ID  
Direction  
Distance  
Elevation

MAP FINDINGS

Site

Database(s)

EDR ID Number  
EPA ID Number

**MARTINIC ENGINEERING\_INC (Continued)**

**S113014541**

Additional Code 3:	Not reported
Additional Code 4:	Not reported
Additional Code 5:	Not reported
Shipment Date:	19980602
Creation Date:	8/3/1998 0:00:00
Receipt Date:	19980604
Manifest ID:	96781158
Trans EPA ID:	CAL000827857
Trans Name:	Not reported
Trans 2 EPA ID:	Not reported
Trans 2 Name:	Not reported
TSDf EPA ID:	CAD099452708
Trans Name:	Not reported
TSDf Alt EPA ID:	CAD099452708
TSDf Alt Name:	Not reported
Waste Code Description:	223 - Unspecified oil-containing waste
RCRA Code:	Not reported
Meth Code:	R01 - Recycler
Quantity Tons:	2.6145
Waste Quantity:	627
Quantity Unit:	G
Additional Code 1:	Not reported
Additional Code 2:	Not reported
Additional Code 3:	Not reported
Additional Code 4:	Not reported
Additional Code 5:	Not reported
Shipment Date:	19980220
Creation Date:	4/16/1998 0:00:00
Receipt Date:	19980223
Manifest ID:	96781067
Trans EPA ID:	CAL000827857
Trans Name:	Not reported
Trans 2 EPA ID:	Not reported
Trans 2 Name:	Not reported
TSDf EPA ID:	CAD099452708
Trans Name:	Not reported
TSDf Alt EPA ID:	CAD099452708
TSDf Alt Name:	Not reported
Waste Code Description:	223 - Unspecified oil-containing waste
RCRA Code:	Not reported
Meth Code:	R01 - Recycler
Quantity Tons:	1.3761
Waste Quantity:	330
Quantity Unit:	G
Additional Code 1:	Not reported
Additional Code 2:	Not reported
Additional Code 3:	Not reported
Additional Code 4:	Not reported
Additional Code 5:	Not reported

Additional Info:  
Year: 2010  
Gen EPA ID: CAD982328940  
  
Shipment Date: 20101216

Map ID  
Direction  
Distance  
Elevation

MAP FINDINGS

Site

Database(s)

EDR ID Number  
EPA ID Number

**MARTINIC ENGINEERING\_INC (Continued)**

**S113014541**

Creation Date: 5/24/2011 18:30:28  
Receipt Date: 20101230  
Manifest ID: 003838218FLE  
Trans EPA ID: TXR000050930  
Trans Name: SAFETY-KLEEN SYSTEMS INC  
Trans 2 EPA ID: OKD981588791  
Trans 2 Name: TRIAD TRANSPORT INC  
TSDF EPA ID: TXD077603371  
Trans Name: SAFETY-KLEEN SYSTEMS INC  
TSDF Alt EPA ID: Not reported  
TSDF Alt Name: Not reported  
Waste Code Description: 214 - Unspecified solvent mixture  
RCRA Code: Not reported  
Meth Code: H061 - Fuel Blending Prior To Energy Recovery At Another Site  
Quantity Tons: 0.125  
Waste Quantity: 250  
Quantity Unit: P  
Additional Code 1: Not reported  
Additional Code 2: Not reported  
Additional Code 3: Not reported  
Additional Code 4: Not reported  
Additional Code 5: Not reported

Shipment Date: 20101112  
Creation Date: 5/17/2013 22:15:06  
Receipt Date: Not reported  
Manifest ID: 001354676GBF  
Trans EPA ID: CAD983615501  
Trans Name: PACIFIC OIL COMPANY  
Trans 2 EPA ID: Not reported  
Trans 2 Name: Not reported  
TSDF EPA ID: AZR000503789  
Trans Name: BOTAVIA ENERGY LLC  
TSDF Alt EPA ID: Not reported  
TSDF Alt Name: Not reported  
Waste Code Description: - Not reported  
RCRA Code: Not reported  
Meth Code: - Not reported  
Quantity Tons: 1.98075  
Waste Quantity: 475  
Quantity Unit: G  
Additional Code 1: Not reported  
Additional Code 2: Not reported  
Additional Code 3: Not reported  
Additional Code 4: Not reported  
Additional Code 5: Not reported

Shipment Date: 20101101  
Creation Date: 3/30/2011 18:30:38  
Receipt Date: 20101101  
Manifest ID: 003346988FLE  
Trans EPA ID: TXR000050930  
Trans Name: SAFETY-KLEEN SYSTEMS INC  
Trans 2 EPA ID: Not reported  
Trans 2 Name: Not reported  
TSDF EPA ID: CAT000613976  
Trans Name: SAFETY-KLEEN SYSTEMS INC

Map ID  
Direction  
Distance  
Elevation

MAP FINDINGS

Site

Database(s)

EDR ID Number  
EPA ID Number

**MARTINIC ENGINEERING\_INC (Continued)**

**S113014541**

TSDf Alt EPA ID:	Not reported
TSDf Alt Name:	Not reported
Waste Code Description:	213 - Hydrocarbon solvents (benzene, hexane, Stoddard, etc.
RCRA Code:	D039
Meth Code:	H141 - Storage, Bulking, And/Or Transfer Off Site--No Treatment/Reovery (H010-H129) Or (H131-H135)
Quantity Tons:	0.31275
Waste Quantity:	75
Quantity Unit:	G
Additional Code 1:	Not reported
Additional Code 2:	Not reported
Additional Code 3:	Not reported
Additional Code 4:	Not reported
Additional Code 5:	Not reported
Shipment Date:	20101019
Creation Date:	3/3/2011 18:30:18
Receipt Date:	20101019
Manifest ID:	003650642FLE
Trans EPA ID:	TXR000050930
Trans Name:	SAFETY-KLEEN SYSTEMS INC
Trans 2 EPA ID:	Not reported
Trans 2 Name:	Not reported
TSDf EPA ID:	CAT000613976
Trans Name:	SAFETY-KLEEN SYSTEMS INC
TSDf Alt EPA ID:	Not reported
TSDf Alt Name:	Not reported
Waste Code Description:	213 - Hydrocarbon solvents (benzene, hexane, Stoddard, etc.
RCRA Code:	D039
Meth Code:	H141 - Storage, Bulking, And/Or Transfer Off Site--No Treatment/Reovery (H010-H129) Or (H131-H135)
Quantity Tons:	0.10425
Waste Quantity:	25
Quantity Unit:	G
Additional Code 1:	Not reported
Additional Code 2:	Not reported
Additional Code 3:	Not reported
Additional Code 4:	Not reported
Additional Code 5:	Not reported
Shipment Date:	20100922
Creation Date:	2/8/2011 18:30:52
Receipt Date:	20100922
Manifest ID:	000344901CEX
Trans EPA ID:	TXR000050930
Trans Name:	SAFETY-KLEEN SYSTEMS INC
Trans 2 EPA ID:	Not reported
Trans 2 Name:	Not reported
TSDf EPA ID:	CAT000613976
Trans Name:	SAFETY-KLEEN SYSTEMS INC
TSDf Alt EPA ID:	Not reported
TSDf Alt Name:	Not reported
Waste Code Description:	213 - Hydrocarbon solvents (benzene, hexane, Stoddard, etc.
RCRA Code:	D039
Meth Code:	H141 - Storage, Bulking, And/Or Transfer Off Site--No Treatment/Reovery (H010-H129) Or (H131-H135)
Quantity Tons:	0.10425

Map ID  
Direction  
Distance  
Elevation

MAP FINDINGS

Site

Database(s)

EDR ID Number  
EPA ID Number

**MARTINIC ENGINEERING\_INC (Continued)**

**S113014541**

Waste Quantity:	25
Quantity Unit:	G
Additional Code 1:	Not reported
Additional Code 2:	Not reported
Additional Code 3:	Not reported
Additional Code 4:	Not reported
Additional Code 5:	Not reported
Shipment Date:	20100824
Creation Date:	1/26/2011 18:30:31
Receipt Date:	20100824
Manifest ID:	000350560CEX
Trans EPA ID:	TXR000050930
Trans Name:	SAFETY-KLEEN SYSTEMS INC
Trans 2 EPA ID:	Not reported
Trans 2 Name:	Not reported
TSDF EPA ID:	CAT000613976
Trans Name:	SAFETY-KLEEN SYSTEMS INC
TSDF Alt EPA ID:	Not reported
TSDF Alt Name:	Not reported
Waste Code Description:	213 - Hydrocarbon solvents (benzene, hexane, Stoddard, etc.
RCRA Code:	D039
Meth Code:	H141 - Storage, Bulking, And/Or Transfer Off Site--No Treatment/Reovery (H010-H129) Or (H131-H135)
Quantity Tons:	0.0834
Waste Quantity:	20
Quantity Unit:	G
Additional Code 1:	Not reported
Additional Code 2:	Not reported
Additional Code 3:	Not reported
Additional Code 4:	Not reported
Additional Code 5:	Not reported
Shipment Date:	20100811
Creation Date:	5/17/2013 22:15:06
Receipt Date:	Not reported
Manifest ID:	001353002GBF
Trans EPA ID:	CAD983615501
Trans Name:	PACIFIC OIL COMPANY
Trans 2 EPA ID:	Not reported
Trans 2 Name:	Not reported
TSDF EPA ID:	AZR000503789
Trans Name:	BOTAVIA ENERGY LLC
TSDF Alt EPA ID:	Not reported
TSDF Alt Name:	Not reported
Waste Code Description:	221 - Waste oil and mixed oil
RCRA Code:	Not reported
Meth Code:	- Not reported
Quantity Tons:	2.09
Waste Quantity:	550
Quantity Unit:	G
Additional Code 1:	Not reported
Additional Code 2:	Not reported
Additional Code 3:	Not reported
Additional Code 4:	Not reported
Additional Code 5:	Not reported



Map ID  
Direction  
Distance  
Elevation

MAP FINDINGS

Site

Database(s)

EDR ID Number  
EPA ID Number

**MARTINIC ENGINEERING\_INC (Continued)**

**S113014541**

Shipment Date:	20100726
Creation Date:	1/26/2011 18:30:09
Receipt Date:	20100726
Manifest ID:	002450769SKS
Trans EPA ID:	TXR000050930
Trans Name:	SAFETY-KLEEN SYSTEMS INC
Trans 2 EPA ID:	Not reported
Trans 2 Name:	Not reported
TSDf EPA ID:	CAT000613976
Trans Name:	SAFETY-KLEEN SYSTEMS INC
TSDf Alt EPA ID:	Not reported
TSDf Alt Name:	Not reported
Waste Code Description:	213 - Hydrocarbon solvents (benzene, hexane, Stoddard, etc.
RCRA Code:	D039
Meth Code:	H141 - Storage, Bulking, And/Or Transfer Off Site--No Treatment/Reovery (H010-H129) Or (H131-H135)
Quantity Tons:	0.10425
Waste Quantity:	25
Quantity Unit:	G
Additional Code 1:	Not reported
Additional Code 2:	Not reported
Additional Code 3:	Not reported
Additional Code 4:	Not reported
Additional Code 5:	Not reported
Shipment Date:	20100628
Creation Date:	1/24/2011 18:30:08
Receipt Date:	20100628
Manifest ID:	002407020SKS
Trans EPA ID:	TXR000050930
Trans Name:	SAFETY-KLEEN SYSTEMS INC
Trans 2 EPA ID:	Not reported
Trans 2 Name:	Not reported
TSDf EPA ID:	CAT000613976
Trans Name:	SAFETY-KLEEN SYSTEMS INC
TSDf Alt EPA ID:	Not reported
TSDf Alt Name:	Not reported
Waste Code Description:	213 - Hydrocarbon solvents (benzene, hexane, Stoddard, etc.
RCRA Code:	D039
Meth Code:	H141 - Storage, Bulking, And/Or Transfer Off Site--No Treatment/Reovery (H010-H129) Or (H131-H135)
Quantity Tons:	0.1668
Waste Quantity:	40
Quantity Unit:	G
Additional Code 1:	Not reported
Additional Code 2:	Not reported
Additional Code 3:	Not reported
Additional Code 4:	Not reported
Additional Code 5:	Not reported
Shipment Date:	20100602
Creation Date:	12/30/2010 18:30:08
Receipt Date:	20100602
Manifest ID:	002458242SKS
Trans EPA ID:	TXR000050930
Trans Name:	SAFETY-KLEEN SYSTEMS INC
Trans 2 EPA ID:	Not reported

Map ID  
Direction  
Distance  
Elevation

MAP FINDINGS

Site

Database(s)

EDR ID Number  
EPA ID Number

**MARTINIC ENGINEERING\_INC (Continued)**

**S113014541**

Trans 2 Name: Not reported  
TSDF EPA ID: CAT000613976  
Trans Name: SAFETY-KLEEN SYSTEMS INC  
TSDF Alt EPA ID: Not reported  
TSDF Alt Name: Not reported  
Waste Code Description: 213 - Hydrocarbon solvents (benzene, hexane, Stoddard, etc.  
RCRA Code: D039  
Meth Code: - Not reported  
Quantity Tons: 0.10425  
Waste Quantity: 25  
Quantity Unit: G  
Additional Code 1: Not reported  
Additional Code 2: Not reported  
Additional Code 3: Not reported  
Additional Code 4: Not reported  
Additional Code 5: Not reported

Additional Info:

Year: 1994  
Gen EPA ID: CAD982328940

Shipment Date: 19941109  
Creation Date: 10/19/1995 0:00:00  
Receipt Date: 19941111  
Manifest ID: 93052693  
Trans EPA ID: CAD982462871  
Trans Name: Not reported  
Trans 2 EPA ID: Not reported  
Trans 2 Name: Not reported  
TSDF EPA ID: CAD099452708  
Trans Name: Not reported  
TSDF Alt EPA ID: Not reported  
TSDF Alt Name: Not reported  
Waste Code Description: 221 - Waste oil and mixed oil  
RCRA Code: Not reported  
Meth Code: R01 - Recycler  
Quantity Tons: 0.874  
Waste Quantity: 230  
Quantity Unit: G  
Additional Code 1: Not reported  
Additional Code 2: Not reported  
Additional Code 3: Not reported  
Additional Code 4: Not reported  
Additional Code 5: Not reported

Shipment Date: 19940126  
Creation Date: 9/14/1995 0:00:00  
Receipt Date: Not reported  
Manifest ID: 93098251  
Trans EPA ID: CAD981434913  
Trans Name: Not reported  
Trans 2 EPA ID: Not reported  
Trans 2 Name: Not reported  
TSDF EPA ID: CAD099452708  
Trans Name: Not reported  
TSDF Alt EPA ID: Not reported  
TSDF Alt Name: Not reported

Map ID  
Direction  
Distance  
Elevation

MAP FINDINGS

Site

Database(s)

EDR ID Number  
EPA ID Number

**MARTINIC ENGINEERING\_INC (Continued)**

**S113014541**

Waste Code Description: 222 - Oil/water separation sludge  
RCRA Code: Not reported  
Meth Code: - Not reported  
Quantity Tons: 0.8757  
Waste Quantity: 210  
Quantity Unit: G  
Additional Code 1: Not reported  
Additional Code 2: Not reported  
Additional Code 3: Not reported  
Additional Code 4: Not reported  
Additional Code 5: Not reported

Additional Info:

Year: 2000  
Gen EPA ID: CAD982328940

Shipment Date: 20001205  
Creation Date: 3/5/2001 0:00:00  
Receipt Date: 20001206  
Manifest ID: 20568903  
Trans EPA ID: SCR000075150  
Trans Name: Not reported  
Trans 2 EPA ID: Not reported  
Trans 2 Name: Not reported  
TSDF EPA ID: CAT000613976  
Trans Name: Not reported  
TSDF Alt EPA ID: CAT000613976  
TSDF Alt Name: Not reported  
Waste Code Description: 741 - Liquids with halogenated organic compounds > 1000 mg/l  
RCRA Code: D001  
Meth Code: H01 - Transfer Station  
Quantity Tons: 0.3627  
Waste Quantity: 87  
Quantity Unit: G  
Additional Code 1: Not reported  
Additional Code 2: Not reported  
Additional Code 3: Not reported  
Additional Code 4: Not reported  
Additional Code 5: Not reported

Shipment Date: 20001129  
Creation Date: 1/12/2001 0:00:00  
Receipt Date: 20001129  
Manifest ID: 99469506  
Trans EPA ID: CAL000827857  
Trans Name: Not reported  
Trans 2 EPA ID: Not reported  
Trans 2 Name: Not reported  
TSDF EPA ID: CAD099452708  
Trans Name: Not reported  
TSDF Alt EPA ID: CAD099452708  
TSDF Alt Name: Not reported  
Waste Code Description: 223 - Unspecified oil-containing waste  
RCRA Code: Not reported  
Meth Code: R01 - Recycler  
Quantity Tons: 1.6054  
Waste Quantity: 385

Map ID  
Direction  
Distance  
Elevation

MAP FINDINGS

Site

Database(s)

EDR ID Number  
EPA ID Number

**MARTINIC ENGINEERING\_INC (Continued)**

**S113014541**

Quantity Unit:	G
Additional Code 1:	Not reported
Additional Code 2:	Not reported
Additional Code 3:	Not reported
Additional Code 4:	Not reported
Additional Code 5:	Not reported
Shipment Date:	20001108
Creation Date:	1/9/2001 0:00:00
Receipt Date:	20001109
Manifest ID:	20525643
Trans EPA ID:	SCR000075150
Trans Name:	Not reported
Trans 2 EPA ID:	Not reported
Trans 2 Name:	Not reported
TSDf EPA ID:	CAT000613976
Trans Name:	Not reported
TSDf Alt EPA ID:	Not reported
TSDf Alt Name:	Not reported
Waste Code Description:	741 - Liquids with halogenated organic compounds > 1000 mg/l
RCRA Code:	D001
Meth Code:	H01 - Transfer Station
Quantity Tons:	0.0834
Waste Quantity:	20
Quantity Unit:	G
Additional Code 1:	Not reported
Additional Code 2:	Not reported
Additional Code 3:	Not reported
Additional Code 4:	Not reported
Additional Code 5:	Not reported
Shipment Date:	20001011
Creation Date:	12/13/2000 0:00:00
Receipt Date:	20001012
Manifest ID:	20533665
Trans EPA ID:	SCR000075150
Trans Name:	Not reported
Trans 2 EPA ID:	Not reported
Trans 2 Name:	Not reported
TSDf EPA ID:	CAT000613976
Trans Name:	Not reported
TSDf Alt EPA ID:	CAT000613976
TSDf Alt Name:	Not reported
Waste Code Description:	741 - Liquids with halogenated organic compounds > 1000 mg/l
RCRA Code:	D001
Meth Code:	H01 - Transfer Station
Quantity Tons:	0.2251
Waste Quantity:	54
Quantity Unit:	G
Additional Code 1:	Not reported
Additional Code 2:	Not reported
Additional Code 3:	Not reported
Additional Code 4:	Not reported
Additional Code 5:	Not reported
Shipment Date:	20000921
Creation Date:	12/8/2000 0:00:00

Map ID  
Direction  
Distance  
Elevation

MAP FINDINGS

Site

Database(s)

EDR ID Number  
EPA ID Number

**MARTINIC ENGINEERING\_INC (Continued)**

**S113014541**

Receipt Date:	20000921
Manifest ID:	99469446
Trans EPA ID:	CAL000827857
Trans Name:	Not reported
Trans 2 EPA ID:	Not reported
Trans 2 Name:	Not reported
TSDf EPA ID:	CAD099452708
Trans Name:	Not reported
TSDf Alt EPA ID:	CAD099452708
TSDf Alt Name:	Not reported
Waste Code Description:	223 - Unspecified oil-containing waste
RCRA Code:	Not reported
Meth Code:	R01 - Recycler
Quantity Tons:	1.5012
Waste Quantity:	360
Quantity Unit:	G
Additional Code 1:	Not reported
Additional Code 2:	Not reported
Additional Code 3:	Not reported
Additional Code 4:	Not reported
Additional Code 5:	Not reported
Shipment Date:	20000913
Creation Date:	11/14/2000 0:00:00
Receipt Date:	20000914
Manifest ID:	99801969
Trans EPA ID:	SCR000075150
Trans Name:	Not reported
Trans 2 EPA ID:	Not reported
Trans 2 Name:	Not reported
TSDf EPA ID:	CAT000613976
Trans Name:	Not reported
TSDf Alt EPA ID:	CAT000613976
TSDf Alt Name:	Not reported
Waste Code Description:	741 - Liquids with halogenated organic compounds > 1000 mg/l
RCRA Code:	D001
Meth Code:	H01 - Transfer Station
Quantity Tons:	0.2043
Waste Quantity:	49
Quantity Unit:	G
Additional Code 1:	Not reported
Additional Code 2:	Not reported
Additional Code 3:	Not reported
Additional Code 4:	Not reported
Additional Code 5:	Not reported
Shipment Date:	20000705
Creation Date:	8/14/2000 0:00:00
Receipt Date:	20000705
Manifest ID:	99469375
Trans EPA ID:	CAL000082757
Trans Name:	Not reported
Trans 2 EPA ID:	Not reported
Trans 2 Name:	Not reported
TSDf EPA ID:	CAD099452708
Trans Name:	Not reported
TSDf Alt EPA ID:	CAD099452708

Map ID  
Direction  
Distance  
Elevation

MAP FINDINGS

Site

Database(s)

EDR ID Number  
EPA ID Number

**MARTINIC ENGINEERING\_INC (Continued)**

**S113014541**

TSDf Alt Name: Not reported  
Waste Code Description: 223 - Unspecified oil-containing waste  
RCRA Code: Not reported  
Meth Code: R01 - Recycler  
Quantity Tons: 1.6054  
Waste Quantity: 385  
Quantity Unit: G  
Additional Code 1: Not reported  
Additional Code 2: Not reported  
Additional Code 3: Not reported  
Additional Code 4: Not reported  
Additional Code 5: Not reported

Shipment Date: 20000515  
Creation Date: 7/12/2000 0:00:00  
Receipt Date: 20000517  
Manifest ID: 99469322  
Trans EPA ID: CAL000827857  
Trans Name: Not reported  
Trans 2 EPA ID: Not reported  
Trans 2 Name: Not reported  
TSDf EPA ID: CAD099452708  
Trans Name: Not reported  
TSDf Alt EPA ID: CAD099452708  
TSDf Alt Name: Not reported  
Waste Code Description: 223 - Unspecified oil-containing waste  
RCRA Code: Not reported  
Meth Code: R01 - Recycler  
Quantity Tons: 2.5228  
Waste Quantity: 605  
Quantity Unit: G  
Additional Code 1: Not reported  
Additional Code 2: Not reported  
Additional Code 3: Not reported  
Additional Code 4: Not reported  
Additional Code 5: Not reported

Shipment Date: 20000329  
Creation Date: 5/30/2000 0:00:00  
Receipt Date: 20000329  
Manifest ID: 99469284  
Trans EPA ID: CAL000827857  
Trans Name: Not reported  
Trans 2 EPA ID: Not reported  
Trans 2 Name: Not reported  
TSDf EPA ID: CAD099452708  
Trans Name: Not reported  
TSDf Alt EPA ID: CAD099452708  
TSDf Alt Name: Not reported  
Waste Code Description: 223 - Unspecified oil-containing waste  
RCRA Code: Not reported  
Meth Code: R01 - Recycler  
Quantity Tons: 1.8348  
Waste Quantity: 440  
Quantity Unit: G  
Additional Code 1: Not reported  
Additional Code 2: Not reported

Map ID  
Direction  
Distance  
Elevation

MAP FINDINGS

Site

Database(s)

EDR ID Number  
EPA ID Number

**MARTINIC ENGINEERING\_INC (Continued)**

**S113014541**

Additional Code 3: Not reported  
Additional Code 4: Not reported  
Additional Code 5: Not reported  
  
Shipment Date: 20000201  
Creation Date: 3/22/2000 0:00:00  
Receipt Date: 20000201  
Manifest ID: 99469232  
Trans EPA ID: CAL000827857  
Trans Name: Not reported  
Trans 2 EPA ID: Not reported  
Trans 2 Name: Not reported  
TSDf EPA ID: CAD099452708  
Trans Name: Not reported  
TSDf Alt EPA ID: CAD099452708  
TSDf Alt Name: Not reported  
Waste Code Description: 223 - Unspecified oil-containing waste  
RCRA Code: Not reported  
Meth Code: R01 - Recycler  
Quantity Tons: 2.0641  
Waste Quantity: 495  
Quantity Unit: G  
Additional Code 1: Not reported  
Additional Code 2: Not reported  
Additional Code 3: Not reported  
Additional Code 4: Not reported  
Additional Code 5: Not reported

**Additional Info:**

Year: 2017  
Gen EPA ID: CAD982328940  
  
Shipment Date: 20171219  
Creation Date: 8/10/2018 18:30:24  
Receipt Date: 20171219  
Manifest ID: 009719910FLE  
Trans EPA ID: CAL000264806  
Trans Name: EXPRESS OIL CO  
Trans 2 EPA ID: Not reported  
Trans 2 Name: Not reported  
TSDf EPA ID: CAD097030993  
Trans Name: US ECOLOGY VERNON INC  
TSDf Alt EPA ID: Not reported  
TSDf Alt Name: Not reported  
Waste Code Description: 352 - Other organic solids  
RCRA Code: Not reported  
Meth Code: H141 - Storage, Bulking, And/Or Transfer Off Site--No Treatment/Reovery (H010-H129) Or (H131-H135)  
  
Quantity Tons: 0.225  
Waste Quantity: 450  
Quantity Unit: P  
Additional Code 1: Not reported  
Additional Code 2: Not reported  
Additional Code 3: Not reported  
Additional Code 4: Not reported  
Additional Code 5: Not reported

Map ID  
Direction  
Distance  
Elevation

MAP FINDINGS

Site

Database(s)

EDR ID Number  
EPA ID Number

**MARTINIC ENGINEERING\_INC (Continued)**

**S113014541**

Shipment Date:	20171024
Creation Date:	5/30/2018 18:33:30
Receipt Date:	20171024
Manifest ID:	006282711SKS
Trans EPA ID:	TXR000081205
Trans Name:	SAFETY-KLEEN SYSTEMS INC
Trans 2 EPA ID:	Not reported
Trans 2 Name:	Not reported
TSDf EPA ID:	CAD044429835
Trans Name:	CLEAN HARBORS OF WILMINGTON LLC
TSDf Alt EPA ID:	Not reported
TSDf Alt Name:	Not reported
Waste Code Description:	221 - Waste oil and mixed oil
RCRA Code:	Not reported
Meth Code:	H141 - Storage, Bulking, And/Or Transfer Off Site--No Treatment/Reovery (H010-H129) Or (H131-H135)
Quantity Tons:	1.995
Waste Quantity:	525
Quantity Unit:	G
Additional Code 1:	Not reported
Additional Code 2:	Not reported
Additional Code 3:	Not reported
Additional Code 4:	Not reported
Additional Code 5:	Not reported
Shipment Date:	20170512
Creation Date:	5/19/2018 18:30:13
Receipt Date:	20170522
Manifest ID:	006017352SKS
Trans EPA ID:	TXR000081205
Trans Name:	SAFETY-KLEEN SYSTEMS INC
Trans 2 EPA ID:	MAD039322250
Trans 2 Name:	CLEAN HARBORS ENVIRONMENTAL SERVICES INC
TSDf EPA ID:	CAD044429835
Trans Name:	CLEAN HARBORS OF WILMINGTON LLC
TSDf Alt EPA ID:	Not reported
TSDf Alt Name:	Not reported
Waste Code Description:	352 - Other organic solids
RCRA Code:	Not reported
Meth Code:	H141 - Storage, Bulking, And/Or Transfer Off Site--No Treatment/Reovery (H010-H129) Or (H131-H135)
Quantity Tons:	0.2
Waste Quantity:	400
Quantity Unit:	P
Additional Code 1:	Not reported
Additional Code 2:	Not reported
Additional Code 3:	Not reported
Additional Code 4:	Not reported
Additional Code 5:	Not reported
Shipment Date:	20170512
Creation Date:	5/30/2018 18:32:32
Receipt Date:	20170512
Manifest ID:	009679779FLE
Trans EPA ID:	CAL000264806
Trans Name:	EXPRESS OIL CO
Trans 2 EPA ID:	Not reported



Map ID  
Direction  
Distance  
Elevation

MAP FINDINGS

Site

Database(s)

EDR ID Number  
EPA ID Number

**MARTINIC ENGINEERING\_INC (Continued)**

**S113014541**

Trans 2 Name:	Not reported
TSDF EPA ID:	CAT080013352
Trans Name:	DEMENNO KERDOON
TSDF Alt EPA ID:	Not reported
TSDF Alt Name:	Not reported
Waste Code Description:	222 - Oil/water separation sludge
RCRA Code:	Not reported
Meth Code:	H039 - Other Recovery Of Reclamation For Reuse Including Acid Regeneration, Organics Recovery Ect
Quantity Tons:	1.14675
Waste Quantity:	275
Quantity Unit:	G
Additional Code 1:	Not reported
Additional Code 2:	Not reported
Additional Code 3:	Not reported
Additional Code 4:	Not reported
Additional Code 5:	Not reported
Shipment Date:	20170320
Creation Date:	5/11/2018 18:34:48
Receipt Date:	20170407
Manifest ID:	005958126SKS
Trans EPA ID:	TXR000081205
Trans Name:	SAFETY-KLEEN SYSTEMS INC
Trans 2 EPA ID:	MAD039322250
Trans 2 Name:	CLEAN HARBORS ENVIRONMENTAL SERVICES INC
TSDF EPA ID:	NED981723513
Trans Name:	CLEAN HARBORS ENVIRONMENTAL SERVICES IN
TSDF Alt EPA ID:	Not reported
TSDF Alt Name:	Not reported
Waste Code Description:	212 - Oxygenated solvents (acetone, butanol, ethyl acetate, etc.
RCRA Code:	F005
Meth Code:	H040 - Incineration--Thermal Destruction Other Than Use As A Fuel
Quantity Tons:	0.0175
Waste Quantity:	35
Quantity Unit:	P
Additional Code 1:	F003
Additional Code 2:	D006
Additional Code 3:	D005
Additional Code 4:	D001
Additional Code 5:	Not reported
Shipment Date:	20170315
Creation Date:	5/4/2018 18:30:58
Receipt Date:	20170316
Manifest ID:	005958068SKS
Trans EPA ID:	TXR000081205
Trans Name:	SAFETY-KLEEN SYSTEMS INC
Trans 2 EPA ID:	Not reported
Trans 2 Name:	Not reported
TSDF EPA ID:	CAD044429835
Trans Name:	CLEAN HARBORS OF WILMINGTON LLC
TSDF Alt EPA ID:	Not reported
TSDF Alt Name:	Not reported
Waste Code Description:	221 - Waste oil and mixed oil
RCRA Code:	Not reported
Meth Code:	H141 - Storage, Bulking, And/Or Transfer Off Site--No

Map ID  
Direction  
Distance  
Elevation

MAP FINDINGS

Site

Database(s)

EDR ID Number  
EPA ID Number

**MARTINIC ENGINEERING\_INC (Continued)**

**S113014541**

Quantity Tons:	Treatment/Reovery (H010-H129) Or (H131-H135) 1.045
Waste Quantity:	275
Quantity Unit:	G
Additional Code 1:	Not reported
Additional Code 2:	Not reported
Additional Code 3:	Not reported
Additional Code 4:	Not reported
Additional Code 5:	Not reported
Shipment Date:	20170222
Creation Date:	5/4/2018 18:30:58
Receipt Date:	20170301
Manifest ID:	005699479SKS
Trans EPA ID:	TXR000081205
Trans Name:	SAFETY-KLEEN SYSTEMS INC
Trans 2 EPA ID:	MAD039322250
Trans 2 Name:	CLEAN HARBORS
TSDf EPA ID:	CAD044429835
Trans Name:	CLEAN HARBORS OF WILMINGTON LLC
TSDf Alt EPA ID:	Not reported
TSDf Alt Name:	Not reported
Waste Code Description:	352 - Other organic solids
RCRA Code:	Not reported
Meth Code:	H141 - Storage, Bulking, And/Or Transfer Off Site--No Treatment/Reovery (H010-H129) Or (H131-H135)
Quantity Tons:	0.05
Waste Quantity:	100
Quantity Unit:	P
Additional Code 1:	Not reported
Additional Code 2:	Not reported
Additional Code 3:	Not reported
Additional Code 4:	Not reported
Additional Code 5:	Not reported
Shipment Date:	20170118
Creation Date:	3/30/2017 18:30:28
Receipt Date:	20170118
Manifest ID:	009678156FLE
Trans EPA ID:	CAL000264806
Trans Name:	EXPRESS OIL CO
Trans 2 EPA ID:	Not reported
Trans 2 Name:	Not reported
TSDf EPA ID:	CAT080013352
Trans Name:	DEMENNO KERDOON
TSDf Alt EPA ID:	Not reported
TSDf Alt Name:	Not reported
Waste Code Description:	222 - Oil/water separation sludge
RCRA Code:	Not reported
Meth Code:	H039 - Other Recovery Of Reclamation For Reuse Including Acid Regeneration, Organics Recovery Ect
Quantity Tons:	1.18845
Waste Quantity:	285
Quantity Unit:	G
Additional Code 1:	Not reported
Additional Code 2:	Not reported
Additional Code 3:	Not reported

Map ID  
Direction  
Distance  
Elevation

MAP FINDINGS

Site

Database(s)

EDR ID Number  
EPA ID Number

**MARTINIC ENGINEERING\_INC (Continued)**

**S113014541**

Additional Code 4: Not reported  
Additional Code 5: Not reported

Additional Info:

Year: 2001  
Gen EPA ID: CAD982328940

Shipment Date: 20011012  
Creation Date: 1/16/2002 0:00:00  
Receipt Date: 20011012  
Manifest ID: 20990180  
Trans EPA ID: CAL000827857  
Trans Name: Not reported  
Trans 2 EPA ID: Not reported  
Trans 2 Name: Not reported  
TSDF EPA ID: CAD099452708  
Trans Name: Not reported  
TSDF Alt EPA ID: Not reported  
TSDF Alt Name: Not reported  
Waste Code Description: 221 - Waste oil and mixed oil  
RCRA Code: Not reported  
Meth Code: R01 - Recycler  
Quantity Tons: 1.254  
Waste Quantity: 330  
Quantity Unit: G  
Additional Code 1: Not reported  
Additional Code 2: Not reported  
Additional Code 3: Not reported  
Additional Code 4: Not reported  
Additional Code 5: Not reported

Shipment Date: 20010813  
Creation Date: 10/3/2001 0:00:00  
Receipt Date: 20010814  
Manifest ID: 21117367  
Trans EPA ID: SCR000075150  
Trans Name: Not reported  
Trans 2 EPA ID: Not reported  
Trans 2 Name: Not reported  
TSDF EPA ID: CAT000613976  
Trans Name: Not reported  
TSDF Alt EPA ID: CAT000613976  
TSDF Alt Name: Not reported  
Waste Code Description: 741 - Liquids with halogenated organic compounds > 1000 mg/l  
RCRA Code: D001  
Meth Code: H01 - Transfer Station  
Quantity Tons: 0.1209  
Waste Quantity: 29  
Quantity Unit: G  
Additional Code 1: Not reported  
Additional Code 2: Not reported  
Additional Code 3: Not reported  
Additional Code 4: Not reported  
Additional Code 5: Not reported

Shipment Date: 20010809  
Creation Date: 10/1/2001 0:00:00

Map ID  
Direction  
Distance  
Elevation

MAP FINDINGS

Site

Database(s)

EDR ID Number  
EPA ID Number

**MARTINIC ENGINEERING\_INC (Continued)**

**S113014541**

Receipt Date:	20010809
Manifest ID:	20990139
Trans EPA ID:	CAL000827857
Trans Name:	Not reported
Trans 2 EPA ID:	Not reported
Trans 2 Name:	Not reported
TSDf EPA ID:	CAD099452708
Trans Name:	Not reported
TSDf Alt EPA ID:	CAD099452708
TSDf Alt Name:	Not reported
Waste Code Description:	221 - Waste oil and mixed oil
RCRA Code:	Not reported
Meth Code:	R01 - Recycler
Quantity Tons:	1.045
Waste Quantity:	275
Quantity Unit:	G
Additional Code 1:	Not reported
Additional Code 2:	Not reported
Additional Code 3:	Not reported
Additional Code 4:	Not reported
Additional Code 5:	Not reported
Shipment Date:	20010716
Creation Date:	10/1/2001 0:00:00
Receipt Date:	20010717
Manifest ID:	21098375
Trans EPA ID:	SCR000075150
Trans Name:	Not reported
Trans 2 EPA ID:	Not reported
Trans 2 Name:	Not reported
TSDf EPA ID:	CAT000613976
Trans Name:	Not reported
TSDf Alt EPA ID:	CAT000613976
TSDf Alt Name:	Not reported
Waste Code Description:	741 - Liquids with halogenated organic compounds > 1000 mg/l
RCRA Code:	D001
Meth Code:	H01 - Transfer Station
Quantity Tons:	0.2418
Waste Quantity:	58
Quantity Unit:	G
Additional Code 1:	Not reported
Additional Code 2:	Not reported
Additional Code 3:	Not reported
Additional Code 4:	Not reported
Additional Code 5:	Not reported
Shipment Date:	20010611
Creation Date:	7/30/2001 0:00:00
Receipt Date:	20010612
Manifest ID:	20990079
Trans EPA ID:	CAL000827857
Trans Name:	Not reported
Trans 2 EPA ID:	Not reported
Trans 2 Name:	Not reported
TSDf EPA ID:	CAD099452708
Trans Name:	Not reported
TSDf Alt EPA ID:	CAD099452708

Map ID  
Direction  
Distance  
Elevation

MAP FINDINGS

Site

Database(s)

EDR ID Number  
EPA ID Number

**MARTINIC ENGINEERING\_INC (Continued)**

**S113014541**

TSDf Alt Name:	Not reported
Waste Code Description:	221 - Waste oil and mixed oil
RCRA Code:	Not reported
Meth Code:	R01 - Recycler
Quantity Tons:	1.254
Waste Quantity:	330
Quantity Unit:	G
Additional Code 1:	Not reported
Additional Code 2:	Not reported
Additional Code 3:	Not reported
Additional Code 4:	Not reported
Additional Code 5:	Not reported
Shipment Date:	20010521
Creation Date:	7/20/2001 0:00:00
Receipt Date:	20010522
Manifest ID:	20647521
Trans EPA ID:	SCR000075150
Trans Name:	Not reported
Trans 2 EPA ID:	Not reported
Trans 2 Name:	Not reported
TSDf EPA ID:	CAT000613976
Trans Name:	Not reported
TSDf Alt EPA ID:	CAT000613976
TSDf Alt Name:	Not reported
Waste Code Description:	741 - Liquids with halogenated organic compounds > 1000 mg/l
RCRA Code:	D001
Meth Code:	H01 - Transfer Station
Quantity Tons:	0.2418
Waste Quantity:	58
Quantity Unit:	G
Additional Code 1:	Not reported
Additional Code 2:	Not reported
Additional Code 3:	Not reported
Additional Code 4:	Not reported
Additional Code 5:	Not reported
Shipment Date:	20010423
Creation Date:	7/10/2001 0:00:00
Receipt Date:	20010424
Manifest ID:	20631336
Trans EPA ID:	SCR000075150
Trans Name:	Not reported
Trans 2 EPA ID:	Not reported
Trans 2 Name:	Not reported
TSDf EPA ID:	CAT000613976
Trans Name:	Not reported
TSDf Alt EPA ID:	CAT000613976
TSDf Alt Name:	Not reported
Waste Code Description:	741 - Liquids with halogenated organic compounds > 1000 mg/l
RCRA Code:	D001
Meth Code:	H01 - Transfer Station
Quantity Tons:	0.1209
Waste Quantity:	29
Quantity Unit:	G
Additional Code 1:	Not reported
Additional Code 2:	Not reported

Map ID  
Direction  
Distance  
Elevation

MAP FINDINGS

Site

Database(s)

EDR ID Number  
EPA ID Number

**MARTINIC ENGINEERING\_INC (Continued)**

**S113014541**

Additional Code 3:	Not reported
Additional Code 4:	Not reported
Additional Code 5:	Not reported
Shipment Date:	20010403
Creation Date:	5/31/2001 0:00:00
Receipt Date:	20010404
Manifest ID:	20990017
Trans EPA ID:	CAL000827857
Trans Name:	Not reported
Trans 2 EPA ID:	Not reported
Trans 2 Name:	Not reported
TSDf EPA ID:	CAD099452708
Trans Name:	Not reported
TSDf Alt EPA ID:	CAD099452708
TSDf Alt Name:	Not reported
Waste Code Description:	221 - Waste oil and mixed oil
RCRA Code:	Not reported
Meth Code:	R01 - Recycler
Quantity Tons:	1.254
Waste Quantity:	330
Quantity Unit:	G
Additional Code 1:	Not reported
Additional Code 2:	Not reported
Additional Code 3:	Not reported
Additional Code 4:	Not reported
Additional Code 5:	Not reported
Shipment Date:	20010329
Creation Date:	6/20/2001 0:00:00
Receipt Date:	20010330
Manifest ID:	20620961
Trans EPA ID:	SCR000075150
Trans Name:	Not reported
Trans 2 EPA ID:	Not reported
Trans 2 Name:	Not reported
TSDf EPA ID:	CAT000613976
Trans Name:	Not reported
TSDf Alt EPA ID:	CAT000613976
TSDf Alt Name:	Not reported
Waste Code Description:	741 - Liquids with halogenated organic compounds > 1000 mg/l
RCRA Code:	D001
Meth Code:	H01 - Transfer Station
Quantity Tons:	0.2043
Waste Quantity:	49
Quantity Unit:	G
Additional Code 1:	Not reported
Additional Code 2:	Not reported
Additional Code 3:	Not reported
Additional Code 4:	Not reported
Additional Code 5:	Not reported
Shipment Date:	20010227
Creation Date:	4/30/2001 0:00:00
Receipt Date:	20010228
Manifest ID:	20366517
Trans EPA ID:	SCR000075150

Map ID  
Direction  
Distance  
Elevation

MAP FINDINGS

Site

Database(s)

EDR ID Number  
EPA ID Number

**MARTINIC ENGINEERING\_INC (Continued)**

**S113014541**

Trans Name: Not reported  
Trans 2 EPA ID: Not reported  
Trans 2 Name: Not reported  
TSDF EPA ID: CAT000613976  
Trans Name: Not reported  
TSDF Alt EPA ID: CAT000613976  
TSDF Alt Name: Not reported  
Waste Code Description: 741 - Liquids with halogenated organic compounds > 1000 mg/l  
RCRA Code: D001  
Meth Code: H01 - Transfer Station  
Quantity Tons: 0.1668  
Waste Quantity: 40  
Quantity Unit: G  
Additional Code 1: Not reported  
Additional Code 2: Not reported  
Additional Code 3: Not reported  
Additional Code 4: Not reported  
Additional Code 5: Not reported

Additional Info:

Year: 2012  
Gen EPA ID: CAD982328940

Shipment Date: 20120323  
Creation Date: 1/28/2014 22:15:08  
Receipt Date: Not reported  
Manifest ID: 001769821GBF  
Trans EPA ID: CAD983615501  
Trans Name: PACIFIC OIL COMPANY  
Trans 2 EPA ID: AZR000503789  
Trans 2 Name: BOTAVIA ENERGY LLC  
TSDF EPA ID: AZR000509950  
Trans Name: BOTAVIA ENERGY LLC  
TSDF Alt EPA ID: Not reported  
TSDF Alt Name: Not reported  
Waste Code Description: 221 - Waste oil and mixed oil  
RCRA Code: Not reported  
Meth Code: - Not reported  
Quantity Tons: 1.805  
Waste Quantity: 475  
Quantity Unit: G  
Additional Code 1: Not reported  
Additional Code 2: Not reported  
Additional Code 3: Not reported  
Additional Code 4: Not reported  
Additional Code 5: Not reported

Shipment Date: 20120110  
Creation Date: 5/25/2012 20:30:23  
Receipt Date: 20120117  
Manifest ID: 002956250SKS  
Trans EPA ID: TXR000050930  
Trans Name: SAFETY-KLEEN SYSTEMS INC  
Trans 2 EPA ID: Not reported  
Trans 2 Name: Not reported  
TSDF EPA ID: CAT000613893  
Trans Name: SAFETY-KLEEN SYSTEMS INC

Map ID  
Direction  
Distance  
Elevation

MAP FINDINGS

Site

Database(s)

EDR ID Number  
EPA ID Number

**MARTINIC ENGINEERING\_INC (Continued)**

**S113014541**

TSDF Alt EPA ID: Not reported  
TSDF Alt Name: Not reported  
Waste Code Description: 214 - Unspecified solvent mixture  
RCRA Code: Not reported  
Meth Code: H141 - Storage, Bulking, And/Or Transfer Off Site--No  
Treatment/Reovery (H010-H129) Or (H131-H135)  
Quantity Tons: 0.004  
Waste Quantity: 8  
Quantity Unit: P  
Additional Code 1: Not reported  
Additional Code 2: Not reported  
Additional Code 3: Not reported  
Additional Code 4: Not reported  
Additional Code 5: Not reported

**Additional Info:**

Year: 2002  
Gen EPA ID: CAD982328940

Shipment Date: 20021101  
Creation Date: 2/10/2003 18:31:16  
Receipt Date: 20021101  
Manifest ID: 22144182  
Trans EPA ID: SCR000075150  
Trans Name: Not reported  
Trans 2 EPA ID: Not reported  
Trans 2 Name: Not reported  
TSDF EPA ID: CAT000613976  
Trans Name: Not reported  
TSDF Alt EPA ID: Not reported  
TSDF Alt Name: Not reported  
Waste Code Description: 741 - Liquids with halogenated organic compounds > 1000 mg/l  
RCRA Code: D001  
Meth Code: H01 - Transfer Station  
Quantity Tons: 0.10842  
Waste Quantity: 26  
Quantity Unit: G  
Additional Code 1: Not reported  
Additional Code 2: Not reported  
Additional Code 3: Not reported  
Additional Code 4: Not reported  
Additional Code 5: Not reported

Shipment Date: 20020913  
Creation Date: 1/27/2003 18:33:26  
Receipt Date: 20020916  
Manifest ID: 21825746  
Trans EPA ID: CAD983615501  
Trans Name: Not reported  
Trans 2 EPA ID: Not reported  
Trans 2 Name: Not reported  
TSDF EPA ID: CAD981696420  
Trans Name: Not reported  
TSDF Alt EPA ID: Not reported  
TSDF Alt Name: Not reported  
Waste Code Description: 221 - Waste oil and mixed oil  
RCRA Code: Not reported



Map ID  
Direction  
Distance  
Elevation

MAP FINDINGS

Site

Database(s)

EDR ID Number  
EPA ID Number

**MARTINIC ENGINEERING\_INC (Continued)**

**S113014541**

Meth Code: R01 - Recycler  
Quantity Tons: 0.418  
Waste Quantity: 110  
Quantity Unit: G  
Additional Code 1: Not reported  
Additional Code 2: Not reported  
Additional Code 3: Not reported  
Additional Code 4: Not reported  
Additional Code 5: Not reported

Shipment Date: 20020820  
Creation Date: 3/17/2003 18:31:23  
Receipt Date: 20020820  
Manifest ID: 21915627  
Trans EPA ID: CAL000827857  
Trans Name: Not reported  
Trans 2 EPA ID: Not reported  
Trans 2 Name: Not reported  
TSDf EPA ID: CAD099452708  
Trans Name: Not reported  
TSDf Alt EPA ID: Not reported  
TSDf Alt Name: Not reported  
Waste Code Description: 221 - Waste oil and mixed oil  
RCRA Code: Not reported  
Meth Code: R01 - Recycler  
Quantity Tons: 1.216  
Waste Quantity: 320  
Quantity Unit: G  
Additional Code 1: Not reported  
Additional Code 2: Not reported  
Additional Code 3: Not reported  
Additional Code 4: Not reported  
Additional Code 5: Not reported

Shipment Date: 20020805  
Creation Date: 3/12/2003 18:31:29  
Receipt Date: 20020806  
Manifest ID: 21749983  
Trans EPA ID: SCR000075150  
Trans Name: Not reported  
Trans 2 EPA ID: Not reported  
Trans 2 Name: Not reported  
TSDf EPA ID: CAT000613976  
Trans Name: Not reported  
TSDf Alt EPA ID: Not reported  
TSDf Alt Name: Not reported  
Waste Code Description: 741 - Liquids with halogenated organic compounds > 1000 mg/l  
RCRA Code: D001  
Meth Code: H01 - Transfer Station  
Quantity Tons: 0.10425  
Waste Quantity: 25  
Quantity Unit: G  
Additional Code 1: Not reported  
Additional Code 2: Not reported  
Additional Code 3: Not reported  
Additional Code 4: Not reported  
Additional Code 5: Not reported

Map ID  
Direction  
Distance  
Elevation

MAP FINDINGS

Site

Database(s)

EDR ID Number  
EPA ID Number

**MARTINIC ENGINEERING\_INC (Continued)**

**S113014541**

Shipment Date: 20020620  
Creation Date: 8/5/2002 18:31:21  
Receipt Date: 20020620  
Manifest ID: 20990356  
Trans EPA ID: CAL000827857  
Trans Name: Not reported  
Trans 2 EPA ID: Not reported  
Trans 2 Name: Not reported  
TSDF EPA ID: CAD099452708  
Trans Name: Not reported  
TSDF Alt EPA ID: Not reported  
TSDF Alt Name: Not reported  
Waste Code Description: 221 - Waste oil and mixed oil  
RCRA Code: Not reported  
Meth Code: R01 - Recycler  
Quantity Tons: 1.045  
Waste Quantity: 275  
Quantity Unit: G  
Additional Code 1: Not reported  
Additional Code 2: Not reported  
Additional Code 3: Not reported  
Additional Code 4: Not reported  
Additional Code 5: Not reported

Shipment Date: 20020429  
Creation Date: 1/8/2003 18:31:12  
Receipt Date: 20020429  
Manifest ID: 20990332  
Trans EPA ID: CAL000827857  
Trans Name: Not reported  
Trans 2 EPA ID: Not reported  
Trans 2 Name: Not reported  
TSDF EPA ID: CAD099452708  
Trans Name: Not reported  
TSDF Alt EPA ID: Not reported  
TSDF Alt Name: Not reported  
Waste Code Description: 221 - Waste oil and mixed oil  
RCRA Code: Not reported  
Meth Code: R01 - Recycler  
Quantity Tons: 1.463  
Waste Quantity: 385  
Quantity Unit: G  
Additional Code 1: Not reported  
Additional Code 2: Not reported  
Additional Code 3: Not reported  
Additional Code 4: Not reported  
Additional Code 5: Not reported

Shipment Date: 20020304  
Creation Date: 7/29/2002 18:31:50  
Receipt Date: 20020304  
Manifest ID: 20990299  
Trans EPA ID: CAL000827857  
Trans Name: Not reported  
Trans 2 EPA ID: Not reported  
Trans 2 Name: Not reported  
TSDF EPA ID: CAD099452708

Map ID  
Direction  
Distance  
Elevation

MAP FINDINGS

Site

Database(s)

EDR ID Number  
EPA ID Number

**MARTINIC ENGINEERING\_INC (Continued)**

**S113014541**

Trans Name: Not reported  
TSDF Alt EPA ID: Not reported  
TSDF Alt Name: Not reported  
Waste Code Description: 221 - Waste oil and mixed oil  
RCRA Code: Not reported  
Meth Code: R01 - Recycler  
Quantity Tons: 1.14  
Waste Quantity: 300  
Quantity Unit: G  
Additional Code 1: Not reported  
Additional Code 2: Not reported  
Additional Code 3: Not reported  
Additional Code 4: Not reported  
Additional Code 5: Not reported

Shipment Date: 20020304  
Creation Date: 7/29/2002 18:31:50  
Receipt Date: 20020304  
Manifest ID: 20990299  
Trans EPA ID: CAL000827857  
Trans Name: Not reported  
Trans 2 EPA ID: Not reported  
Trans 2 Name: Not reported  
TSDF EPA ID: CAD099452708  
Trans Name: Not reported  
TSDF Alt EPA ID: Not reported  
TSDF Alt Name: Not reported  
Waste Code Description: 221 - Waste oil and mixed oil  
RCRA Code: Not reported  
Meth Code: R01 - Recycler  
Quantity Tons: 1.14  
Waste Quantity: 300  
Quantity Unit: G  
Additional Code 1: Not reported  
Additional Code 2: Not reported  
Additional Code 3: Not reported  
Additional Code 4: Not reported  
Additional Code 5: Not reported

Shipment Date: 20020122  
Creation Date: 2/26/2002 0:00:00  
Receipt Date: 20020123  
Manifest ID: 21324923  
Trans EPA ID: SCR000075150  
Trans Name: Not reported  
Trans 2 EPA ID: Not reported  
Trans 2 Name: Not reported  
TSDF EPA ID: CAT000613976  
Trans Name: Not reported  
TSDF Alt EPA ID: CAT000613976  
TSDF Alt Name: Not reported  
Waste Code Description: 741 - Liquids with halogenated organic compounds > 1000 mg/l  
RCRA Code: D001  
Meth Code: H01 - Transfer Station  
Quantity Tons: 0.1584  
Waste Quantity: 38  
Quantity Unit: G

Map ID  
Direction  
Distance  
Elevation

MAP FINDINGS

Site

Database(s)

EDR ID Number  
EPA ID Number

**MARTINIC ENGINEERING\_INC (Continued)**

**S113014541**

Additional Code 1:	Not reported
Additional Code 2:	Not reported
Additional Code 3:	Not reported
Additional Code 4:	Not reported
Additional Code 5:	Not reported
Shipment Date:	20020103
Creation Date:	2/20/2002 0:00:00
Receipt Date:	20020103
Manifest ID:	20990231
Trans EPA ID:	CAL000827857
Trans Name:	Not reported
Trans 2 EPA ID:	Not reported
Trans 2 Name:	Not reported
TSDF EPA ID:	CAD099452708
Trans Name:	Not reported
TSDF Alt EPA ID:	CAD099452708
TSDF Alt Name:	Not reported
Waste Code Description:	221 - Waste oil and mixed oil
RCRA Code:	Not reported
Meth Code:	R01 - Recycler
Quantity Tons:	1.254
Waste Quantity:	330
Quantity Unit:	G
Additional Code 1:	Not reported
Additional Code 2:	Not reported
Additional Code 3:	Not reported
Additional Code 4:	Not reported
Additional Code 5:	Not reported

Additional Info:

Year:	1996
Gen EPA ID:	CAD982328940

Shipment Date:	19960827
Creation Date:	5/30/1997 0:00:00
Receipt Date:	19960828
Manifest ID:	95441862
Trans EPA ID:	CAL000827857
Trans Name:	Not reported
Trans 2 EPA ID:	Not reported
Trans 2 Name:	Not reported
TSDF EPA ID:	CAD099452708
Trans Name:	Not reported
TSDF Alt EPA ID:	Not reported
TSDF Alt Name:	Not reported
Waste Code Description:	223 - Unspecified oil-containing waste
RCRA Code:	Not reported
Meth Code:	R01 - Recycler
Quantity Tons:	1.4469
Waste Quantity:	347
Quantity Unit:	G
Additional Code 1:	Not reported
Additional Code 2:	Not reported
Additional Code 3:	Not reported
Additional Code 4:	Not reported
Additional Code 5:	Not reported

Map ID  
Direction  
Distance  
Elevation

MAP FINDINGS

Site

Database(s)

EDR ID Number  
EPA ID Number

**MARTINIC ENGINEERING\_INC (Continued)**

**S113014541**

Shipment Date: 19960227  
Creation Date: 10/16/1996 0:00:00  
Receipt Date: 19960227  
Manifest ID: 95441714  
Trans EPA ID: CAL000827857  
Trans Name: Not reported  
Trans 2 EPA ID: Not reported  
Trans 2 Name: Not reported  
TSDF EPA ID: CAD099452708  
Trans Name: Not reported  
TSDF Alt EPA ID: CAD099452708  
TSDF Alt Name: Not reported  
Waste Code Description: 222 - Oil/water separation sludge  
RCRA Code: Not reported  
Meth Code: R01 - Recycler  
Quantity Tons: 1.105  
Waste Quantity: 265  
Quantity Unit: G  
Additional Code 1: Not reported  
Additional Code 2: Not reported  
Additional Code 3: Not reported  
Additional Code 4: Not reported  
Additional Code 5: Not reported

**CERS:**

Name: MARTINIC ENGINEERING  
Address: 10932 CHESTNUT AVE  
City,State,Zip: STANTON, CA 90680  
Site ID: 411744  
CERS ID: 10540189  
CERS Description: Chemical Storage Facilities

**Violations:**

Site ID: 411744  
Site Name: MARTINIC ENGINEERING  
Violation Date: 04-09-2014  
Citation: 22 CCR 15 66265.173 - California Code of Regulations, Title 22, Chapter 15, Section(s) 66265.173  
Violation Description: Failure to properly close hazardous waste containers when not in active use.  
Violation Notes: Returned to compliance on 04/09/2014. The tote for waste machine coolant oil had spilled coolant on top of the container, maintain the waste storage area to prevent the release of waste coolant to the environment. This problem was corrected during the inspection  
Violation Division: Orange County Environmental Health  
Violation Program: HW  
Violation Source: CERS  
  
Site ID: 411744  
Site Name: MARTINIC ENGINEERING  
Violation Date: 10-15-2014  
Citation: HSC 6.95 25508(d) - California Health and Safety Code, Chapter 6.95, Section(s) 25508(d)  
Violation Description: Failure to complete and/or electronically submit a business plan when storing/handling a hazardous material at or above reportable quantities.  
Violation Notes: Returned to compliance on 06/12/2017.

Map ID  
Direction  
Distance  
Elevation

MAP FINDINGS

Site

Database(s)

EDR ID Number  
EPA ID Number

**MARTINIC ENGINEERING\_INC (Continued)**

**S113014541**

Violation Division: Orange County Environmental Health  
Violation Program: HMRRP  
Violation Source: CERS

Site ID: 411744  
Site Name: MARTINIC ENGINEERING  
Violation Date: 05-12-2017  
Citation: HSC 6.95 25508(a)(1) - California Health and Safety Code, Chapter 6.95, Section(s) 25508(a)(1)  
Violation Description: Failure to complete and electronically submit hazardous material inventory information for all reportable hazardous materials on site at or above reportable quantities.  
Violation Notes: Returned to compliance on 03/19/2018. Please accurately submit your hazardous materials inventory on CERS as described in this inspection report.

Violation Division: Orange County Environmental Health  
Violation Program: HMRRP  
Violation Source: CERS

Site ID: 411744  
Site Name: MARTINIC ENGINEERING  
Violation Date: 10-15-2014  
Citation: HSC 6.95 25508(a)(1) - California Health and Safety Code, Chapter 6.95, Section(s) 25508(a)(1)  
Violation Description: Failure to complete and electronically submit hazardous material inventory information for all reportable hazardous materials on site at or above reportable quantities.  
Violation Notes: Returned to compliance on 06/12/2017.  
Violation Division: Orange County Environmental Health  
Violation Program: HMRRP  
Violation Source: CERS

Evaluation:  
Eval General Type: Compliance Evaluation Inspection  
Eval Date: 05-12-2017  
Violations Found: No  
Eval Type: Routine done by local agency  
Eval Notes: INSPECTOR COMMENTS: On site for a routine Hazardous Waste inspection. Consent to inspect and take any necessary photos was given by Cesar Lopez, Human Resources Manager. Facility ownership and number of employees were verified. Ownership is under Trimas Corp and the facility has 55 employees. Walked throughout the facility and observed the hazardous waste storage area. Containers were closed and properly labeled. Manifests were available for review. The facility's EPA ID number is inactive. To activate your EPA ID number please go to the following website, <http://www.dtsc.ca.gov/IDManifest/ReactivateEPAID.cfm>. Download the EPA Form 8700-12 (EPA ID Number Instructions and Form) and follow instructions. Employees are trained. Emergency plan is posted in the shipping and receiving department. The facility's dumpsters were observed and there are no signs of hazardous/universal waste at this time. No hazardous waste violations were observed this date. A copy [Truncated]  
Eval Division: Orange County Environmental Health  
Eval Program: HW  
Eval Source: CERS

Map ID  
Direction  
Distance  
Elevation

MAP FINDINGS

Site

Database(s)

EDR ID Number  
EPA ID Number

**MARTINIC ENGINEERING\_INC (Continued)**

**S113014541**

Eval General Type:	Other/Unknown
Eval Date:	03-19-2018
Violations Found:	No
Eval Type:	Other, not routine, done by local agency
Eval Notes:	2018 Annual HMBEP Certification declined. Business Activities, owner/operator information and hazardous materials inventory accepted. Please note, your Emergency Response Plan document contains several pages of maps, which were not uploaded to the "Site Map" submission section and need to be uploaded to that particular section. Please resubmit maps within 30 days. Emergency Response/Contingency Plan declined - Under Section C. Emergency Communications...please edit Local Unified Program Agency to (714)433-6000. Violation I169 is corrected for inadequate hazardous materials inventory.
Eval Division:	Orange County Environmental Health
Eval Program:	HMRRP
Eval Source:	CERS
Eval General Type:	Compliance Evaluation Inspection
Eval Date:	04-09-2014
Violations Found:	No
Eval Type:	Routine done by local agency
Eval Notes:	At site for HMBP facility inspection with general manager Ceslo Pierre Facility has 55 gallon drums of machine coolant and oil and two 275 gallon totes for waste machine coolant
Eval Division:	Orange County Environmental Health
Eval Program:	HMRRP
Eval Source:	CERS
Eval General Type:	Compliance Evaluation Inspection
Eval Date:	04-09-2014
Violations Found:	Yes
Eval Type:	Routine done by local agency
Eval Notes:	On-site for routine inspection. Permission to enter, inspect, and take photographs granted by Ceslo Pierre this date. Hazardous Waste receipts from Safety Kleen made available and reviewed. HW containers properly labeled and include accumulation start dates The tote for waste machine coolant oil had spilled coolant on top of the container, maintain the waste storage area to prevent the release of waste coolant to the environment. Inspected trash/dumpster and it does not appear to contain any hazardous waste. The perimeter of the facility was also inspected; no obvious signs of releases were noted.
Eval Division:	Orange County Environmental Health
Eval Program:	HW
Eval Source:	CERS
Eval General Type:	Compliance Evaluation Inspection
Eval Date:	05-12-2017
Violations Found:	Yes
Eval Type:	Routine done by local agency
Eval Notes:	INSPECTOR COMMENTS: On site for a routine Hazardous Materials and Business Emergency Plan (HMBEP) inspection. Consent to enter and inspect was given by Cesar Lopez, Human Resources Manager. Observed the facility and inspected hazardous materials storage. The following materials were observed in amounts that meet or exceed the minimum volumes required for disclosure: - Used Oil/Coolant mixture from machines, 250 gal - Coolant, 55 gal - Acetone, 55 gal - Various types of cutting oil, 330 gal - Propane, 28 gal Employee training is

Map ID  
Direction  
Distance  
Elevation

MAP FINDINGS

Site

Database(s)

EDR ID Number  
EPA ID Number

**MARTINIC ENGINEERING\_INC (Continued)**

**S113014541**

conducted throughout the year and documentation was reviewed. The facility has submitted their HMBEP to CERS (California Environmental Reporting System). The HMBEP is maintained on site. Please adjust the hazardous materials inventory to reflect the correct amount of Stoddard solvent, only 30 gallons was observed on site this date, the reporting threshold is 55 gallons. Add the used oil/coolant mixture, coolant, and various types of [Truncated]

Eval Division: Orange County Environmental Health  
Eval Program: HMRRP  
Eval Source: CERS

Eval General Type: Other/Unknown  
Eval Date: 05-15-2017

Violations Found: No

Eval Type: Other, not routine, done by local agency  
Eval Notes: Reviewed facility's CERS HMBP submission. Facility information accepted, hazardous materials inventory not accepted. Per inspection conducted 5/12/17, hazardous materials observed on site did not match what was reported. The following was observed on site: used oil (250 gal), coolant (55 gal), acetone (55 gal), various types of cutting oil (330 gal), propane (28 gal). Also please submit an emergency response and employee training plan.

Eval Division: Orange County Environmental Health  
Eval Program: HMRRP  
Eval Source: CERS

Eval General Type: Other/Unknown  
Eval Date: 08-07-2015

Violations Found: No

Eval Type: Other, not routine, done by local agency  
Eval Notes: Not reported

Eval Division: Orange County Environmental Health  
Eval Program: HMRRP  
Eval Source: CERS

Eval General Type: Other/Unknown  
Eval Date: 09-01-2015

Violations Found: No

Eval Type: Other, not routine, done by local agency  
Eval Notes: INSPECTOR COMMENTS This report is to confirm that the facility has electronically submitted the Hazardous Materials Disclosure and Business Emergency Plan (HMD/BEP) to the eSubmit portal on 8-26-2015. This facility is in compliance with the Notice of Violation (NOV) issued 8-14-2015. No further action is due at this time by the facility. OC CUPA Staff will review the electronic submission and will contact the facility if the submission is accepted or denied. Report mailed to facility. \_\_\_\_\_

Eval Division: Orange County Environmental Health  
Eval Program: HMRRP  
Eval Source: CERS

Eval General Type: Other/Unknown  
Eval Date: 09-29-2015

Violations Found: No

Eval Type: Other, not routine, done by local agency  
Eval Notes: The following E-submit submission has been declined due to the following Chemical Description Acetone Federal Hazard Categories



Map ID  
Direction  
Distance  
Elevation

MAP FINDINGS

Site

Database(s)

EDR ID Number  
EPA ID Number

**MARTINIC ENGINEERING\_INC (Continued)**

**S113014541**

please have checked, fire, acute and chronic. Liquid Nitrogen Fire Code Hazard Class code is Cryogenic, Flammable or Oxidizing Federal Hazard Categories is Pressure Release and acute health Propane Please put chemical name as Propane / Liquid Propane gas Federal Hazard Categories is Pressure Release and Fire Solder Solvent Federal class categories is fire, acute and chronic. The following is required for the MAP; --loading areas, -- storm drains and sewers. -- Emergency Shut offs of Gas and electrical, water -- Hazardous Material Storage areas -- Emergency response equipment -- Staging area -- Location of fire hydrant if close

Eval Division: Orange County Environmental Health  
Eval Program: HMRRP  
Eval Source: CERS

Eval General Type: Other/Unknown  
Eval Date: 10-15-2014  
Violations Found: Yes  
Eval Type: Other, not routine, done by local agency  
Eval Notes: Orange County Environmental Health as the Certified Unified Program Agency (OC CUPA) is the administrating agency for the Hazardous Materials Disclosure and Business Emergency Plan programs (HMD/BEP) previously administered by the Orange County Fire Authority. During the months of August and December of 2013, the OC CUPA sent out letters to regulated businesses requesting them to electronically submit their HMD/BEP forms. Electronic submission of these forms is a legal requirement. Failure to submit HMD/BEP forms is in violation of the California Health & Safety Code Chapter 6.95. According to our records there is no electronic submission for this facility. Please go to [www.esubmit.ocgov.com](http://www.esubmit.ocgov.com) to request a username and password and submit your HMD/BEP forms within the next 30 days. Businesses may also submit forms via the California Environmental Reporting System. Please verify that all owner information that is prepopulated on the E-Submit Portal is still [Truncated]

Eval Division: Orange County Environmental Health  
Eval Program: HMRRP  
Eval Source: CERS

Eval General Type: Other/Unknown  
Eval Date: 12-11-2015  
Violations Found: No  
Eval Type: Other, not routine, done by local agency  
Eval Notes: Approved the E-submittal on this date.  
Eval Division: Orange County Environmental Health  
Eval Program: HW  
Eval Source: CERS

Enforcement Action:  
Site ID: 411744  
Site Name: MARTINIC ENGINEERING  
Site Address: 10932 CHESTNUT AVE  
Site City: STANTON  
Site Zip: 90680  
Enf Action Date: 08-07-2015  
Enf Action Type: Notice of Violation (Unified Program)  
Enf Action Description: Notice of Violation Issued by the Inspector at the Time of Inspection  
Enf Action Notes: Failure to Electronically Submit HMD/BEP.  
Enf Action Division: Orange County Environmental Health

Map ID  
Direction  
Distance  
Elevation

MAP FINDINGS

Site

Database(s)

EDR ID Number  
EPA ID Number

**MARTINIC ENGINEERING\_INC (Continued)**

**S113014541**

Enf Action Program: UNSPEC  
Enf Action Source: CERS

Coordinates:  
Site ID: 411744  
Facility Name: MARTINIC ENGINEERING  
Env Int Type Code: HMBP  
Program ID: 10540189  
Coord Name: Not reported  
Ref Point Type Desc: Center of a facility or station.  
Latitude: 33.803520  
Longitude: -117.991790

Affiliation:  
Affiliation Type Desc: Document Preparer  
Entity Name: Anthony Mendes  
Entity Title: Not reported  
Affiliation Address: Not reported  
Affiliation City: Not reported  
Affiliation State: Not reported  
Affiliation Country: Not reported  
Affiliation Zip: Not reported  
Affiliation Phone: Not reported

Affiliation Type Desc: Operator  
Entity Name: MARTINIC ENGINEERING, INC.  
Entity Title: Not reported  
Affiliation Address: Not reported  
Affiliation City: Not reported  
Affiliation State: Not reported  
Affiliation Country: Not reported  
Affiliation Zip: Not reported  
Affiliation Phone: (714) 527-8988

Affiliation Type Desc: Legal Owner  
Entity Name: TRIMAS CORP  
Entity Title: Not reported  
Affiliation Address: 38505 Woodward Avenue, Suite 200  
Affiliation City: Bloomfield Hills  
Affiliation State: MI  
Affiliation Country: United States  
Affiliation Zip: 48304  
Affiliation Phone: (248) 631-5450

Affiliation Type Desc: Environmental Contact  
Entity Name: ANTHONY MENDES  
Entity Title: Not reported  
Affiliation Address: 3423 S Garfield Ave  
Affiliation City: Commerce  
Affiliation State: CA  
Affiliation Country: Not reported  
Affiliation Zip: 90040  
Affiliation Phone: Not reported

Affiliation Type Desc: Facility Mailing Address  
Entity Name: Mailing Address

Map ID  
Direction  
Distance  
Elevation

MAP FINDINGS

Site

Database(s)

EDR ID Number  
EPA ID Number

**MARTINIC ENGINEERING\_INC (Continued)**

**S113014541**

Entity Title: Not reported  
Affiliation Address: 10932 CHESTNUT AVE  
Affiliation City: STANTON  
Affiliation State: CA  
Affiliation Country: Not reported  
Affiliation Zip: 90680  
Affiliation Phone: Not reported

Affiliation Type Desc: Parent Corporation  
Entity Name: MARTINIC ENGINEERING  
Entity Title: Not reported  
Affiliation Address: Not reported  
Affiliation City: Not reported  
Affiliation State: Not reported  
Affiliation Country: Not reported  
Affiliation Zip: Not reported  
Affiliation Phone: Not reported

Affiliation Type Desc: CUPA District  
Entity Name: Orange County Env Health  
Entity Title: Not reported  
Affiliation Address: 1241 East Dyer RoadSuite 120  
Affiliation City: Santa Ana  
Affiliation State: CA  
Affiliation Country: Not reported  
Affiliation Zip: 92705-5611  
Affiliation Phone: (714) 433-6406

Affiliation Type Desc: Identification Signer  
Entity Name: ANTHONY MENDES  
Entity Title: DIRECTOR OF EHS  
Affiliation Address: Not reported  
Affiliation City: Not reported  
Affiliation State: Not reported  
Affiliation Country: Not reported  
Affiliation Zip: Not reported  
Affiliation Phone: Not reported

**HWTS:**

Name: MARTINIC ENGINEERING\_INC  
Address: 10932 CHESTNUT AVE  
Address 2: Not reported  
City,State,Zip: STANTON, CA 906800000  
EPA ID: CAD982328940  
Inactive Date: Not reported  
Create Date: 06/17/1988  
Last Act Date: 07/31/2020  
Mailing Name: Not reported  
Mailing Address: 10932 CHESTNUT AVE  
Mailing Address 2: Not reported  
Mailing City,State,Zip: STANTON, CA 906800000  
Owner Name: TRIMAS CORP  
Owner Address: 38505 WOODWARD AVENUE  
Owner Address 2: SUITE 200  
Owner City,State,Zip: BLOOMFIELD HILLS, CA 483040000  
Contact Name: ANTHONY MENDES

Map ID  
Direction  
Distance  
Elevation

MAP FINDINGS

Site

Database(s)

EDR ID Number  
EPA ID Number

**MARTINIC ENGINEERING\_INC (Continued)**

**S113014541**

Contact Address: 3423 S GARFIELD AVE  
Contact Address 2: Not reported  
City,State,Zip: COMMERCE, CA 90040  
  
NAICS:  
EPA ID: CAD982328940  
Create Date: 2002-03-14 16:36:26.000  
NAICS Code: 333512  
NAICS Description: Machine Tool (Metal Cutting Types) Manufacturing  
Issued EPA ID Date: 1988-06-17 00:00:00  
Inactive Date: Not reported  
Facility Name: MARTINIC ENGINEERING\_INC  
Facility Address: 10932 CHESTNUT AVE  
Facility Address 2: Not reported  
Facility City: STANTON  
Facility County: Not reported  
Facility State: CA  
Facility Zip: 906800000

**AF501**

**ORCO BLOCK & HARDSCAPE  
8042 KATELLA AVE  
STANTON, CA 90680**

**FINDS 1023692226  
ECHO N/A**

**< 1/8  
1 ft.**

**Site 12 of 24 in cluster AF**

**Relative:  
Lower**

**FINDS:**  
Registry ID: 110070089255

**Actual:  
66 ft.**

Click Here:

Environmental Interest/Information System:

US National Pollutant Discharge Elimination System (NPDES) module of the Compliance Information System (ICIS) tracks surface water permits issued under the Clean Water Act. Under NPDES, all facilities that discharge pollutants from any point source into waters of the United States are required to obtain a permit. The permit will likely contain limits on what can be discharged, impose monitoring and reporting requirements, and include other provisions to ensure that the discharge does not adversely affect water quality.

Click this hyperlink while viewing on your computer to access additional FINDS: detail in the EDR Site Report.

**ECHO:**

Envid: 1023692226  
Registry ID: 110070089255  
DFR URL: <http://echo.epa.gov/detailed-facility-report?fid=110070089255>  
Name: ORCO BLOCK & HARDSCAPE  
Address: 8042 KATELLA AVE  
City,State,Zip: STANTON, CA 90680

Map ID  
Direction  
Distance  
Elevation

MAP FINDINGS

EDR ID Number  
EPA ID Number

**AJ502** **G AND M OIL SS #50**  
**10961 BEACH BOULEVARD**  
**STANTON, CA**

**RGA LUST** **S114625127**  
**N/A**

< 1/8  
1 ft.

**Site 12 of 26 in cluster AJ**

**Relative:**  
**Lower**

**RGA LUST:**

**Actual:**  
**65 ft.**

Name: G AND M OIL SS #50  
Address: 10961 BEACH BOULEVARD  
City: STANTON  
State: STANTON  
1998 G AND M OIL SS #50 10961 BEACH BOULEVARD

**AH503** **NONE**  
**8151 KATELLA AVENUE**  
**STANTON, CA 90680**

**HIST UST** **U001565197**  
**EMI** **N/A**  
**CERS**

< 1/8  
1 ft.

**Site 8 of 21 in cluster AH**

**Relative:**  
**Lower**

**HIST UST:**

**Actual:**  
**66 ft.**

Name: NONE  
Address: 8151 KATELLA AVENUE  
City,State,Zip: STANTON, CA 90680  
File Number: 0002E65E  
URL: <http://geotracker.waterboards.ca.gov/ustpdfs/pdf/0002E65E.pdf>  
Region: STATE  
Facility ID: 00000067864  
Facility Type: Other  
Other Type: PRIVATE  
Contact Name: Not reported  
Telephone: 7148463465  
Owner Name: C. DEAN HILL  
Owner Address: 16462 SUNDANCER LANE  
Owner City,St,Zip: HUNTINGTON BEACH, CA 92649  
Total Tanks: 0001  
  
Tank Num: 001  
Container Num: 1  
Year Installed: 1978  
Tank Capacity: 00005000  
Tank Used for: WASTE  
Type of Fuel: 1  
Container Construction Thickness: X  
Leak Detection: None

Click here for Geo Tracker PDF:

**EMI:**

Name: GOLDEN TOUCH AUTO BODY, INTL A  
Address: 8151 KATELLA AVE  
City,State,Zip: STANTON, CA 90680  
Year: 1990  
County Code: 30  
Air Basin: SC  
Facility ID: 56213  
Air District Name: SC  
SIC Code: 7538  
Air District Name: SOUTH COAST AQMD  
Community Health Air Pollution Info System: Not reported

Map ID  
Direction  
Distance  
Elevation

MAP FINDINGS

Site

Database(s)

EDR ID Number  
EPA ID Number

**NONE (Continued)**

**U001565197**

Consolidated Emission Reporting Rule: Not reported  
Total Organic Hydrocarbon Gases Tons/Yr: 0  
Reactive Organic Gases Tons/Yr: 0  
Carbon Monoxide Emissions Tons/Yr: 0  
NOX - Oxides of Nitrogen Tons/Yr: 0  
SOX - Oxides of Sulphur Tons/Yr: 0  
Particulate Matter Tons/Yr: 0  
Part. Matter 10 Micrometers and Smllr Tons/Yr:0

Name: GOLDEN TOUCH AUTO BODY, INTL AUTO TECH D  
Address: 8151 KATELLA AVE  
City,State,Zip: STANTON, CA 90680  
Year: 2005  
County Code: 30  
Air Basin: SC  
Facility ID: 56213  
Air District Name: SC  
SIC Code: 7538  
Air District Name: SOUTH COAST AQMD  
Community Health Air Pollution Info System: Not reported  
Consolidated Emission Reporting Rule: Not reported  
Total Organic Hydrocarbon Gases Tons/Yr: 1.8021  
Reactive Organic Gases Tons/Yr: 1.23451059  
Carbon Monoxide Emissions Tons/Yr: 0  
NOX - Oxides of Nitrogen Tons/Yr: 0  
SOX - Oxides of Sulphur Tons/Yr: 0  
Particulate Matter Tons/Yr: 0  
Part. Matter 10 Micrometers and Smllr Tons/Yr:0

**CERS:**

Name: GOLDEN TOUCH AUTO BODY, INTL AUTO TECH D  
Address: 8151 KATELLA AVE  
City,State,Zip: STANTON, CA 90680-3223  
Site ID: 470448  
CERS ID: 110037974396  
CERS Description: US EPA Air Emission Inventory System (EIS)

**AG504**

**ABEL CONCRETE**  
**8251 KATELLA AVE**  
**STANTON, CA 90680**

**< 1/8**  
**1 ft.**

**Site 6 of 7 in cluster AG**

**LUST** **U003779309**  
**UST** **N/A**  
**Cortese**  
**CERS**

**Relative:**  
**Lower**

**Actual:**  
**64 ft.**

**LUST:**

Name: ABEL CONCRETE  
Address: 8251 KATELLA  
City,State,Zip: STANTON, CA 90680  
Lead Agency: ORANGE COUNTY LOP  
Case Type: LUST Cleanup Site  
Geo Track: [http://geotracker.waterboards.ca.gov/profile\\_report.asp?global\\_id=T0605902009](http://geotracker.waterboards.ca.gov/profile_report.asp?global_id=T0605902009)  
Global Id: T0605902009  
Latitude: 33.8030895  
Longitude: -117.9898282  
Status: Completed - Case Closed  
Status Date: 01/20/2006  
Case Worker: SR  
RB Case Number: 083002937T

Map ID  
Direction  
Distance  
Elevation

MAP FINDINGS

Site

Database(s)

EDR ID Number  
EPA ID Number

**ABEL CONCRETE (Continued)**

**U003779309**

Local Agency: ORANGE COUNTY LOP  
File Location: Local Agency Warehouse  
Local Case Number: 96UT046  
Potential Media Affect: Other Groundwater (uses other than drinking water)  
Potential Contaminants of Concern: Diesel, Gasoline  
Site History: Not reported

**LUST:**

Global Id: T0605902009  
Contact Type: Local Agency Caseworker  
Contact Name: SHYAMALA RAJAGOPAL  
Organization Name: ORANGE COUNTY LOP  
Address: 1241 E. DYER ROAD SUITE 120  
City: SANTA ANA  
Email: srajagopal@ochca.com  
Phone Number: 7144336262

**LUST:**

Global Id: T0605902009  
Action Type: Other  
Date: 10/31/1996  
Action: Leak Discovery

Global Id: T0605902009  
Action Type: RESPONSE  
Date: 10/06/2003  
Action: Other Report / Document

Global Id: T0605902009  
Action Type: ENFORCEMENT  
Date: 07/21/2003  
Action: Staff Letter

Global Id: T0605902009  
Action Type: ENFORCEMENT  
Date: 01/21/2004  
Action: Staff Letter

Global Id: T0605902009  
Action Type: ENFORCEMENT  
Date: 04/26/2005  
Action: Staff Letter - #2

Global Id: T0605902009  
Action Type: ENFORCEMENT  
Date: 09/21/2005  
Action: Staff Letter

Global Id: T0605902009  
Action Type: ENFORCEMENT  
Date: 10/20/2005  
Action: Staff Letter

Global Id: T0605902009  
Action Type: ENFORCEMENT  
Date: 10/14/2003  
Action: Warning Letter

Map ID  
Direction  
Distance  
Elevation

MAP FINDINGS

Site

Database(s)

EDR ID Number  
EPA ID Number

**ABEL CONCRETE (Continued)**

**U003779309**

Global Id: T0605902009  
Action Type: ENFORCEMENT  
Date: 01/20/2006  
Action: Closure/No Further Action Letter

Global Id: T0605902009  
Action Type: ENFORCEMENT  
Date: 04/26/2005  
Action: Staff Letter - #1

Global Id: T0605902009  
Action Type: Other  
Date: 11/12/1996  
Action: Leak Reported

**LUST:**

Global Id: T0605902009  
Status: Open - Case Begin Date  
Status Date: 10/31/1996

Global Id: T0605902009  
Status: Open - Site Assessment  
Status Date: 12/10/2001

Global Id: T0605902009  
Status: Open - Site Assessment  
Status Date: 03/29/2002

Global Id: T0605902009  
Status: Open - Site Assessment  
Status Date: 07/22/2002

Global Id: T0605902009  
Status: Completed - Case Closed  
Status Date: 01/20/2006

**LUST REG 8:**

Name: ABEL CONCRETE  
Address: 8251 KATELLA AVE  
City: STANTON  
Region: 8  
County: Orange  
Regional Board: Santa Ana Region  
Facility Status: Preliminary site assessment underway  
Case Number: 083002937T  
Local Case Num: 96UT046  
Case Type: Other ground water affected  
Substance: 12034,800661  
Qty Leaked: 0  
Abate Method: Not reported  
Cross Street: Not reported  
Enf Type: SEL  
Funding: Not reported  
How Discovered: Tank Closure  
How Stopped: Close Tank



Map ID  
Direction  
Distance  
Elevation

MAP FINDINGS

Site

Database(s)

EDR ID Number  
EPA ID Number

**ABEL CONCRETE (Continued)**

**U003779309**

Leak Cause:	Unknown
Leak Source:	Unknown
Global ID:	T0605902009
How Stopped Date:	9/9/9999
Enter Date:	Not reported
Date Confirmation of Leak Began:	Not reported
Date Preliminary Assessment Began:	3/29/2002
Discover Date:	10/31/1996
Enforcement Date:	Not reported
Close Date:	Not reported
Date Prelim Assessment Workplan Submitted:	12/10/2001
Date Pollution Characterization Began:	Not reported
Date Remediation Plan Submitted:	Not reported
Date Remedial Action Underway:	Not reported
Date Post Remedial Action Monitoring:	Not reported
Enter Date:	Not reported
GW Qualifies:	ND
Soil Qualifies:	ND
Operator:	Not reported
Facility Contact:	Not reported
Interim:	Not reported
Oversite Program:	LUST
Latitude:	33.8030895
Longitude:	-117.9898282
MTBE Date:	1/27/2003
Max MTBE GW:	0
MTBE Concentration:	0
Max MTBE Soil:	0
MTBE Fuel:	0
MTBE Tested:	MTBE Detected. Site tested for MTBE & MTBE detected
MTBE Class:	*
Staff:	NOM
Staff Initials:	SK
Lead Agency:	Local Agency
Local Agency:	30000L
Hydr Basin #:	Not reported
Beneficial:	MUN
Priority:	Not reported
Cleanup Fund Id:	Not reported
Work Suspended:	Not reported
Summary:	Not reported

**ORANGE CO. LUST:**

Name:	ABEL CONCRETE
Address:	8251 KATELLA AVE
City,State,Zip:	STANTON, CA 90680
Region:	ORANGE
Facility Id:	96UT046
Released Substance:	Diesel fuel oil and additives, Nos.1-D, 2-D, 2-4; Gasoline-Automotive (motor gasoline and additives), leaded & unleaded
Date Closed:	01/20/2006
Record ID:	RO0002147

**UST:**

Name:	ABEL CONCRETE
Address:	8251 KATELLA AVE

Map ID  
Direction  
Distance  
Elevation

MAP FINDINGS

Site

Database(s)

EDR ID Number  
EPA ID Number

**ABEL CONCRETE (Continued)**

**U003779309**

City,State,Zip: STANTON, CA 90680  
Facility ID: 17742  
Permitting Agency: ORANGE COUNTY  
Latitude: 33.804781  
Longitude: -117.987258

**CORTESE:**

Name: ABEL CONCRETE  
Address: 8251 KATELLA  
City,State,Zip: STANTON, CA 90680  
Region: CORTESE  
Envirostor Id: Not reported  
Global ID: T0605902009  
Site/Facility Type: LUST CLEANUP SITE  
Cleanup Status: COMPLETED - CASE CLOSED  
Status Date: Not reported  
Site Code: Not reported  
Latitude: Not reported  
Longitude: Not reported  
Owner: Not reported  
Enf Type: Not reported  
Swat R: Not reported  
Flag: active  
Order No: Not reported  
Waste Discharge System No: Not reported  
Effective Date: Not reported  
Region 2: Not reported  
WID Id: Not reported  
Solid Waste Id No: Not reported  
Waste Management Uit Name: Not reported  
File Name: Active Open

**CERS:**

Name: ABEL CONCRETE  
Address: 8251 KATELLA  
City,State,Zip: STANTON, CA 90680  
Site ID: 240658  
CERS ID: T0605902009  
CERS Description: Leaking Underground Storage Tank Cleanup Site

**Affiliation:**

Affiliation Type Desc: Local Agency Caseworker  
Entity Name: SHYAMALA RAJAGOPAL - ORANGE COUNTY LOP  
Entity Title: Not reported  
Affiliation Address: 1241 E. DYER ROAD SUITE 120  
Affiliation City: SANTA ANA  
Affiliation State: CA  
Affiliation Country: Not reported  
Affiliation Zip: Not reported  
Affiliation Phone: 7144336262

Map ID  
Direction  
Distance  
Elevation

MAP FINDINGS

EDR ID Number  
EPA ID Number

AH505 CARIBIA INC ECHO 1026022330  
8200 KATELLA AVE, SUITE G N/A  
STANTON, CA 90680  
< 1/8  
1 ft.

Site 9 of 21 in cluster AH

Relative: ECHO:  
Lower Envid: 1026022330  
Registry ID: 110070656689  
Actual: DFR URL: <http://echo.epa.gov/detailed-facility-report?fid=110070656689>  
66 ft. Name: CARIBIA INC  
Address: 8200 KATELLA AVE, SUITE G  
City,State,Zip: STANTON, CA 90680

AF506 MARTINIC ENGINEERING\_INC FINDS 1024620640  
10932 CHESTNUT AVE ECHO N/A  
STANTON, CA 90680  
< 1/8  
1 ft.

Site 13 of 24 in cluster AF

Relative: FINDS:  
Lower Registry ID: 110070409027  
Actual: Click Here:  
67 ft.

Environmental Interest/Information System:

RCRAInfo is a national information system that supports the Resource Conservation and Recovery Act (RCRA) program through the tracking of events and activities related to facilities that generate, transport, and treat, store, or dispose of hazardous waste. RCRAInfo allows RCRA program staff to track the notification, permit, compliance, and corrective action activities required under RCRA.

[Click this hyperlink](#) while viewing on your computer to access additional FINDS: detail in the EDR Site Report.

ECHO:  
Envid: 1024620640  
Registry ID: 110070409027  
DFR URL: <http://echo.epa.gov/detailed-facility-report?fid=110070409027>  
Name: MARTINIC ENGINEERING\_INC  
Address: 10932 CHESTNUT AVE  
City,State,Zip: STANTON, CA 90680

AJ507 G & M OIL #50 RGA LUST S114624949  
10961 BEACH N/A  
STANTON, CA  
< 1/8  
1 ft.

Site 13 of 26 in cluster AJ

Relative: RGA LUST:  
Lower Name: G & M OIL #50  
Address: 10961 BEACH  
Actual: City: STANTON  
65 ft. State: STANTON  
2012 G & M OIL #50 10961 BEACH  
Name: G & M OIL #50  
Address: 10961 BEACH  
City: STANTON

Map ID  
Direction  
Distance  
Elevation

MAP FINDINGS

Site

Database(s)

EDR ID Number  
EPA ID Number

**G & M OIL #50 (Continued)**

**S114624949**

State: STANTON  
2011 G & M OIL #50 10961 BEACH  
Name: G & M OIL #50  
Address: 10961 BEACH  
City: STANTON  
State: STANTON  
2010 G & M OIL #50 10961 BEACH  
Name: G & M OIL #50  
Address: 10961 BEACH  
City: STANTON  
State: STANTON  
2009 G & M OIL #50 10961 BEACH  
Name: G & M OIL #50  
Address: 10961 BEACH  
City: STANTON  
State: STANTON  
2008 G & M OIL #50 10961 BEACH  
Name: G & M OIL #50  
Address: 10961 BEACH  
City: STANTON  
State: STANTON  
2007 G & M OIL #50 10961 BEACH  
Name: G & M OIL #50  
Address: 10961 BEACH  
City: STANTON  
State: STANTON  
2006 G & M OIL #50 10961 BEACH  
Name: G & M OIL #50  
Address: 10961 BEACH  
City: STANTON  
State: STANTON  
2005 G & M OIL #50 10961 BEACH

**AJ508**

**G&M OIL CO 50  
10961 SO BEACH BLVD  
STANTON, CA 90680**

**< 1/8  
1 ft.**

**Site 14 of 26 in cluster AJ**

**FINDS 1024663104  
ECHO N/A**

**Relative:  
Lower**

FINDS:  
Registry ID: 110070451498

**Actual:  
65 ft.**

Click Here:

Environmental Interest/Information System:

RCRAInfo is a national information system that supports the Resource Conservation and Recovery Act (RCRA) program through the tracking of events and activities related to facilities that generate, transport, and treat, store, or dispose of hazardous waste. RCRAInfo allows RCRA program staff to track the notification, permit, compliance, and corrective action activities required under RCRA.

Click this hyperlink while viewing on your computer to access additional FINDS: detail in the EDR Site Report.

ECHO:

Envid: 1024663104  
Registry ID: 110070451498  
DFR URL: <http://echo.epa.gov/detailed-facility-report?fid=110070451498>

Map ID  
Direction  
Distance  
Elevation

MAP FINDINGS

Site

Database(s)

EDR ID Number  
EPA ID Number

**G&M OIL CO 50 (Continued)**

**1024663104**

Name: G&M OIL CO 50  
Address: 10961 SO BEACH BLVD  
City,State,Zip: STANTON, CA 90680

**AJ509**

**G&M OIL CO. #50  
10961 BEACH BLVD  
STANTON, CA 90680**

**LUST  
CERS HAZ WASTE  
HIST UST  
CERS TANKS  
Cortese  
CERS**

**U001565208  
N/A**

**< 1/8  
1 ft.**

**Site 15 of 26 in cluster AJ**

**Relative:  
Lower**

**Actual:  
65 ft.**

**LUST:**

Name: G & M OIL #50  
Address: 10961 BEACH  
City,State,Zip: STANTON, CA 90680  
Lead Agency: ORANGE COUNTY LOP  
Case Type: LUST Cleanup Site  
Geo Track: [http://geotracker.waterboards.ca.gov/profile\\_report.asp?global\\_id=T0605901965](http://geotracker.waterboards.ca.gov/profile_report.asp?global_id=T0605901965)  
Global Id: T0605901965  
Latitude: 33.8034115  
Longitude: -117.9933543  
Status: Open - Site Assessment  
Status Date: 10/05/2001  
Case Worker: DW  
RB Case Number: 083002865T  
Local Agency: ORANGE COUNTY LOP  
File Location: All Files are on GeoTracker or in the Local Agency Warehouse  
Local Case Number: 96UT036  
Potential Media Affect: Aquifer used for drinking water supply, Soil, Soil Vapor  
Potential Contaminants of Concern: Diesel, Waste Oil / Motor / Hydraulic / Lubricating, Gasoline  
Site History: Please refer to recent Site Documents or Monitoring Reports in GeoTracker for site history. Orange County is not responsible for the accuracy of any professional interpretations provided in reports submitted by consultants for the responsible party.

**LUST:**

Global Id: T0605901965  
Contact Type: Local Agency Caseworker  
Contact Name: DAN WEERASEKERA  
Organization Name: ORANGE COUNTY LOP  
Address: 1241 E. Dyer Rd. Suite 120  
City: SANTA ANA  
Email: [dweerasekera@ochca.com](mailto:dweerasekera@ochca.com)  
Phone Number: 7144336255  
  
Global Id: T0605901965  
Contact Type: Regional Board Caseworker  
Contact Name: Ken Williams  
Organization Name: SANTA ANA RWQCB (REGION 8)  
Address: 3737 MAIN STREET, SUITE 500  
City: RIVERSIDE  
Email: [ken.williams@waterboards.ca.gov](mailto:ken.williams@waterboards.ca.gov)  
Phone Number: Not reported

**LUST:**

Global Id: T0605901965  
Action Type: ENFORCEMENT  
Date: 03/10/2015

Map ID  
Direction  
Distance  
Elevation

MAP FINDINGS

Site

Database(s)

EDR ID Number  
EPA ID Number

**G&M OIL CO. #50 (Continued)**

**U001565208**

Action:	File review
Global Id:	T0605901965
Action Type:	ENFORCEMENT
Date:	03/06/2019
Action:	Staff Letter
Global Id:	T0605901965
Action Type:	Other
Date:	08/23/1996
Action:	Leak Discovery
Global Id:	T0605901965
Action Type:	Other
Date:	08/26/1996
Action:	Leak Reported
Global Id:	T0605901965
Action Type:	ENFORCEMENT
Date:	01/31/2007
Action:	Staff Letter
Global Id:	T0605901965
Action Type:	ENFORCEMENT
Date:	05/03/2007
Action:	Staff Letter
Global Id:	T0605901965
Action Type:	ENFORCEMENT
Date:	05/16/2008
Action:	Staff Letter
Global Id:	T0605901965
Action Type:	ENFORCEMENT
Date:	01/30/2007
Action:	Staff Letter
Global Id:	T0605901965
Action Type:	ENFORCEMENT
Date:	05/04/2007
Action:	Staff Letter
Global Id:	T0605901965
Action Type:	ENFORCEMENT
Date:	03/25/2003
Action:	Staff Letter
Global Id:	T0605901965
Action Type:	ENFORCEMENT
Date:	08/15/2007
Action:	Staff Letter
Global Id:	T0605901965
Action Type:	ENFORCEMENT
Date:	07/05/2011
Action:	File review

Map ID  
Direction  
Distance  
Elevation

MAP FINDINGS

Site

Database(s)

EDR ID Number  
EPA ID Number

**G&M OIL CO. #50 (Continued)**

**U001565208**

Global Id:	T0605901965
Action Type:	ENFORCEMENT
Date:	05/29/2020
Action:	Staff Letter
Global Id:	T0605901965
Action Type:	ENFORCEMENT
Date:	05/29/2020
Action:	Staff Letter
Global Id:	T0605901965
Action Type:	RESPONSE
Date:	04/28/2003
Action:	Soil and Water Investigation Report
Global Id:	T0605901965
Action Type:	RESPONSE
Date:	08/31/2007
Action:	Remedial Progress Report
Global Id:	T0605901965
Action Type:	RESPONSE
Date:	08/31/2007
Action:	Remedial Progress Report
Global Id:	T0605901965
Action Type:	ENFORCEMENT
Date:	11/12/2009
Action:	File review
Global Id:	T0605901965
Action Type:	ENFORCEMENT
Date:	05/16/2010
Action:	File review
Global Id:	T0605901965
Action Type:	ENFORCEMENT
Date:	09/30/2010
Action:	File review
Global Id:	T0605901965
Action Type:	ENFORCEMENT
Date:	05/17/2010
Action:	File review
Global Id:	T0605901965
Action Type:	REMEDIATION
Date:	03/17/2010
Action:	Dual Phase Extraction
Global Id:	T0605901965
Action Type:	REMEDIATION
Date:	02/01/2006
Action:	Dual Phase Extraction
Global Id:	T0605901965
Action Type:	ENFORCEMENT

Map ID  
Direction  
Distance  
Elevation

MAP FINDINGS

Site

Database(s)

EDR ID Number  
EPA ID Number

**G&M OIL CO. #50 (Continued)**

**U001565208**

Date:	06/29/2020
Action:	Staff Letter
Global Id:	T0605901965
Action Type:	ENFORCEMENT
Date:	11/10/2008
Action:	File review
Global Id:	T0605901965
Action Type:	ENFORCEMENT
Date:	02/25/2009
Action:	File review
Global Id:	T0605901965
Action Type:	ENFORCEMENT
Date:	05/04/2009
Action:	File review
Global Id:	T0605901965
Action Type:	ENFORCEMENT
Date:	04/30/2009
Action:	File review
Global Id:	T0605901965
Action Type:	ENFORCEMENT
Date:	03/20/2009
Action:	Staff Letter
Global Id:	T0605901965
Action Type:	ENFORCEMENT
Date:	05/14/2009
Action:	Staff Letter
Global Id:	T0605901965
Action Type:	ENFORCEMENT
Date:	05/07/2009
Action:	File review
Global Id:	T0605901965
Action Type:	ENFORCEMENT
Date:	07/10/2009
Action:	Staff Letter
Global Id:	T0605901965
Action Type:	ENFORCEMENT
Date:	10/28/2009
Action:	File review
Global Id:	T0605901965
Action Type:	ENFORCEMENT
Date:	06/01/2011
Action:	File review
Global Id:	T0605901965
Action Type:	RESPONSE
Date:	05/05/2020
Action:	Site Investigation Workplan - Regulator Responded



Map ID  
Direction  
Distance  
Elevation

MAP FINDINGS

Site

Database(s)

EDR ID Number  
EPA ID Number

**G&M OIL CO. #50 (Continued)**

**U001565208**

Global Id: T0605901965  
Action Type: RESPONSE  
Date: 06/22/2020  
Action: Soil and Water Investigation Workplan - Regulator Responded

Global Id: T0605901965  
Action Type: ENFORCEMENT  
Date: 08/07/2018  
Action: Clean Up Fund - Case Closure Review Summary Report (RSR)

Global Id: T0605901965  
Action Type: ENFORCEMENT  
Date: 06/02/2010  
Action: Clean Up Fund - Case Closure Review Summary Report (RSR)

Global Id: T0605901965  
Action Type: ENFORCEMENT  
Date: 09/09/2008  
Action: File review

Global Id: T0605901965  
Action Type: ENFORCEMENT  
Date: 09/29/2010  
Action: File review

Global Id: T0605901965  
Action Type: ENFORCEMENT  
Date: 03/22/2011  
Action: Staff Letter

Global Id: T0605901965  
Action Type: ENFORCEMENT  
Date: 03/23/2012  
Action: File review

Global Id: T0605901965  
Action Type: ENFORCEMENT  
Date: 09/30/2011  
Action: File review

Global Id: T0605901965  
Action Type: ENFORCEMENT  
Date: 07/05/2012  
Action: File review

Global Id: T0605901965  
Action Type: ENFORCEMENT  
Date: 07/03/2012  
Action: File review

Global Id: T0605901965  
Action Type: ENFORCEMENT  
Date: 07/21/2010  
Action: File review

Global Id: T0605901965  
Action Type: ENFORCEMENT

Map ID  
Direction  
Distance  
Elevation

MAP FINDINGS

Site

Database(s)

EDR ID Number  
EPA ID Number

**G&M OIL CO. #50 (Continued)**

**U001565208**

Date:	01/26/2011
Action:	Staff Letter
Global Id:	T0605901965
Action Type:	ENFORCEMENT
Date:	07/07/2010
Action:	Staff Letter
Global Id:	T0605901965
Action Type:	ENFORCEMENT
Date:	01/24/2011
Action:	File review
Global Id:	T0605901965
Action Type:	ENFORCEMENT
Date:	06/02/2011
Action:	File review
Global Id:	T0605901965
Action Type:	ENFORCEMENT
Date:	05/20/2011
Action:	File review
Global Id:	T0605901965
Action Type:	ENFORCEMENT
Date:	01/27/2011
Action:	Staff Letter
Global Id:	T0605901965
Action Type:	ENFORCEMENT
Date:	01/28/2011
Action:	Staff Letter
Global Id:	T0605901965
Action Type:	ENFORCEMENT
Date:	07/27/2011
Action:	File review
Global Id:	T0605901965
Action Type:	ENFORCEMENT
Date:	07/27/2011
Action:	Staff Letter
Global Id:	T0605901965
Action Type:	ENFORCEMENT
Date:	06/30/2010
Action:	Staff Letter
Global Id:	T0605901965
Action Type:	ENFORCEMENT
Date:	07/15/2014
Action:	File review
Global Id:	T0605901965
Action Type:	ENFORCEMENT
Date:	06/08/2009
Action:	File review

Map ID  
Direction  
Distance  
Elevation

MAP FINDINGS

Site

Database(s)

EDR ID Number  
EPA ID Number

**G&M OIL CO. #50 (Continued)**

**U001565208**

Global Id: T0605901965  
Action Type: ENFORCEMENT  
Date: 01/15/2010  
Action: File review

Global Id: T0605901965  
Action Type: ENFORCEMENT  
Date: 03/12/2010  
Action: Staff Letter

Global Id: T0605901965  
Action Type: ENFORCEMENT  
Date: 08/05/2013  
Action: File review

Global Id: T0605901965  
Action Type: ENFORCEMENT  
Date: 08/07/2013  
Action: File review

Global Id: T0605901965  
Action Type: ENFORCEMENT  
Date: 06/29/2012  
Action: File review

Global Id: T0605901965  
Action Type: ENFORCEMENT  
Date: 05/29/2013  
Action: File review

Global Id: T0605901965  
Action Type: ENFORCEMENT  
Date: 02/01/2013  
Action: File review

**LUST:**

Global Id: T0605901965  
Status: Open - Case Begin Date  
Status Date: 08/23/1996

Global Id: T0605901965  
Status: Open - Site Assessment  
Status Date: 11/21/1996

Global Id: T0605901965  
Status: Open - Site Assessment  
Status Date: 06/01/2001

Global Id: T0605901965  
Status: Open - Site Assessment  
Status Date: 10/05/2001

**ORANGE CO. LUST:**

Name: G & M OIL #50  
Address: 10961 BEACH BLVD

Map ID  
Direction  
Distance  
Elevation

MAP FINDINGS

Site

Database(s)

EDR ID Number  
EPA ID Number

**G&M OIL CO. #50 (Continued)**

**U001565208**

City,State,Zip: STANTON, CA 90680  
Region: ORANGE  
Facility Id: 96UT036  
Released Substance: Diesel fuel oil and additives, Nos.1-D, 2-D, 2-4; Waste oil/Used oil;  
Gasoline-Automotive (motor gasoline and additives), leaded & unleaded  
Date Closed: Not reported  
Record ID: RO0001884

**CERS HAZ WASTE:**

Name: G&M OIL CO. #50  
Address: 10961 BEACH BLVD  
City,State,Zip: STANTON, CA 90680  
Site ID: 118546  
CERS ID: 10138247  
CERS Description: Hazardous Waste Generator

**HIST UST:**

Name: STATION 032  
Address: 10961 BEACH BL  
City,State,Zip: STANTON, CA 90680  
File Number: 0002E695  
URL: <http://geotracker.waterboards.ca.gov/ustpdfs/pdf/0002E695.pdf>  
Region: STATE  
Facility ID: 00000012743  
Facility Type: Gas Station  
Other Type: Not reported  
Contact Name: Not reported  
Telephone: 2139275339  
Owner Name: CALIFORNIA TARGET ENTERPRISES,  
Owner Address: 12739 LAKEWOOD BLVD.  
Owner City,St,Zip: DOWNEY, CA 90242  
Total Tanks: 0007

Tank Num: 001  
Container Num: 32-5  
Year Installed: Not reported  
Tank Capacity: 00010000  
Tank Used for: PRODUCT  
Type of Fuel: DIESEL  
Container Construction Thickness: Not reported  
Leak Detection: Stock Inventor

Tank Num: 002  
Container Num: 32-4  
Year Installed: Not reported  
Tank Capacity: 00008000  
Tank Used for: PRODUCT  
Type of Fuel: PREMIUM  
Container Construction Thickness: Not reported  
Leak Detection: Stock Inventor

Tank Num: 003  
Container Num: 32-3  
Year Installed: Not reported  
Tank Capacity: 00005000  
Tank Used for: PRODUCT

Map ID  
Direction  
Distance  
Elevation

MAP FINDINGS

Site

Database(s)

EDR ID Number  
EPA ID Number

**G&M OIL CO. #50 (Continued)**

**U001565208**

Type of Fuel: PREMIUM  
Container Construction Thickness: Not reported  
Leak Detection: Stock Inventor

Tank Num: 004  
Container Num: 32-2  
Year Installed: Not reported  
Tank Capacity: 00010000  
Tank Used for: PRODUCT  
Type of Fuel: UNLEADED  
Container Construction Thickness: Not reported  
Leak Detection: Stock Inventor

Tank Num: 005  
Container Num: 32-1  
Year Installed: Not reported  
Tank Capacity: 00010000  
Tank Used for: PRODUCT  
Type of Fuel: REGULAR  
Container Construction Thickness: Not reported  
Leak Detection: Stock Inventor

Tank Num: 006  
Container Num: 32-6  
Year Installed: Not reported  
Tank Capacity: 00000000  
Tank Used for: WASTE  
Type of Fuel: WASTE OIL  
Container Construction Thickness: Not reported  
Leak Detection: Visual

Tank Num: 007  
Container Num: UNKNOWN  
Year Installed: Not reported  
Tank Capacity: 00000000  
Tank Used for: WASTE  
Type of Fuel: WASTE OIL  
Container Construction Thickness: Not reported  
Leak Detection: Visual

[Click here for Geo Tracker PDF:](#)

**CERS TANKS:**

Name: G&M OIL CO. #50  
Address: 10961 BEACH BLVD  
City,State,Zip: STANTON, CA 90680  
Site ID: 118546  
CERS ID: 10138247  
CERS Description: Underground Storage Tank

**CORTESE:**

Name: G & M OIL #50  
Address: 10961 BEACH  
City,State,Zip: STANTON, CA 90680  
Region: CORTESE  
Envirostor Id: Not reported

Map ID  
Direction  
Distance  
Elevation

MAP FINDINGS

Site

Database(s)

EDR ID Number  
EPA ID Number

**G&M OIL CO. #50 (Continued)**

**U001565208**

Global ID: T0605901965  
Site/Facility Type: LUST CLEANUP SITE  
Cleanup Status: OPEN - SITE ASSESSMENT  
Status Date: Not reported  
Site Code: Not reported  
Latitude: Not reported  
Longitude: Not reported  
Owner: Not reported  
Enf Type: Not reported  
Swat R: Not reported  
Flag: active  
Order No: Not reported  
Waste Discharge System No: Not reported  
Effective Date: Not reported  
Region 2: Not reported  
WID Id: Not reported  
Solid Waste Id No: Not reported  
Waste Management Unit Name: Not reported  
File Name: Active Open

**CERS:**

Name: G&M OIL CO. #50  
Address: 10961 BEACH BLVD  
City,State,Zip: STANTON, CA 90680  
Site ID: 118546  
CERS ID: 10138247  
CERS Description: Chemical Storage Facilities

**Violations:**

Site ID: 118546  
Site Name: G&M Oil Co. #50  
Violation Date: 04-24-2014  
Citation: 23 CCR 16 2666 - California Code of Regulations, Title 23, Chapter 16, Section(s) 2666  
Violation Description: Failure of the leak detection equipment to be properly programmed or properly operated.  
Violation Notes: Returned to compliance on 04/24/2014. The 87 USTs 208 fill sump sensor failed and was replaced this date and then passed. violation has been corrected.  
Violation Division: Orange County Environmental Health  
Violation Program: UST  
Violation Source: CERS

Site ID: 118546  
Site Name: G&M Oil Co. #50  
Violation Date: 08-21-2017  
Citation: HSC 6.7 25290.1(c), 25290.2(c), 25291(a)(2), 25292(e) - California Health and Safety Code, Chapter 6.7, Section(s) 25290.1(c), 25290.2(c), 25291(a)(2), 25292(e)  
Violation Description: Failure to maintain secondary containment (e.g. failure of secondary containment testing).  
Violation Notes: Returned to compliance on 08/21/2017. UDC 3/4 failed testing.  
Violation Division: Orange County Environmental Health  
Violation Program: UST  
Violation Source: CERS

Site ID: 118546

Map ID  
Direction  
Distance  
Elevation

MAP FINDINGS

Site

Database(s)

EDR ID Number  
EPA ID Number

**G&M OIL CO. #50 (Continued)**

**U001565208**

Site Name: G&M Oil Co. #50  
Violation Date: 05-26-2020  
Citation: HSC 6.7 25290.1(c),25290.2(c),25291(a)(2),2529.1(e) - California Health and Safety Code, Chapter 6.7, Section(s) 25290.1(c),25290.2(c),25291(a)(2),2529.1(e)  
Violation Description: Failure to maintain secondary containment (e.g., failure of secondary containment testing).  
Violation Notes: Returned to compliance on 06/19/2020. OBSERVATION: The 87 STP and 91 fill sumps failed secondary containment testing. CORRECTIVE ACTION: Repair secondary containment as specified under plan check #SR0142140 and retest. Notify this Agency at least 48 hours prior to the final testing.  
Violation Division: Orange County Environmental Health  
Violation Program: UST  
Violation Source: CERS

Site ID: 118546  
Site Name: G&M Oil Co. #50  
Violation Date: 04-24-2014  
Citation: HSC 6.7 25292.1(a) - California Health and Safety Code, Chapter 6.7, Section(s) 25292.1(a)  
Violation Description: Failure to operate the UST system to prevent spills and/or overfills.  
Violation Notes: Returned to compliance on 05/01/2014. The 91 fill spill bucket failed the visual water test this date. Repair or replace this spill bucket and send this agency passing test results  
Violation Division: Orange County Environmental Health  
Violation Program: UST  
Violation Source: CERS

Site ID: 118546  
Site Name: G&M Oil Co. #50  
Violation Date: 04-18-2016  
Citation: HSC 6.7 25292.1(a) - California Health and Safety Code, Chapter 6.7, Section(s) 25292.1(a)  
Violation Description: Failure to operate the UST system to prevent spills and/or overfills.  
Violation Notes: Returned to compliance on 04/17/2017. Reg Fill spill bucket did not pass testing. While on site the technician is in the process of replacing spill bucket. It was not tested while on site. To abate this violation send the passing test results within 30 days.  
Violation Division: Orange County Environmental Health  
Violation Program: UST  
Violation Source: CERS

Site ID: 118546  
Site Name: G&M Oil Co. #50  
Violation Date: 04-17-2019  
Citation: 23 CCR 16 2712(b)(1)(G) - California Code of Regulations, Title 23, Chapter 16, Section(s) 2712(b)(1)(G)  
Violation Description: Failure to comply with one or more of the following overflow prevention equipment requirements: Alert the transfer operator when the tank is 90 percent full by restricting the flow into the tank or triggering an audible and visual alarm; or Restrict delivery of flow to the tank at least 30 minutes before the tank overfills, provided the restriction occurs when the tank is filled to no more than 95 percent of capacity; and activate an audible alarm at least five minutes before the tank overfills; or Provide positive shut-off of flow to the tank when the tank is filled to no more than 95 percent of

Map ID  
Direction  
Distance  
Elevation

MAP FINDINGS

Site

Database(s)

EDR ID Number  
EPA ID Number

**G&M OIL CO. #50 (Continued)**

**U001565208**

capacity; or Provide positive shut-off of flow to the tank so that none of the fittings located on the top of the tank are exposed to product due to overfilling. Install/retrofit overfill prevention equipment that does not use flow restrictors on vent piping to meet overfill prevention equipment requirements when the overfill prevention equipment is installed, repaired, or replaced on and after October 1, - 2018. For USTs installed before October 1, 2018, perform an inspection by October 13, 2018 and every 36 months thereafter. For USTs installed on and after October- 1, - 2018, perform an inspection at installation and every 36 months thereafter. Inspected within 30 days after a repair to the overfill prevention equipment. Inspected using an applicable manufacturer guidelines, industry codes, engineering standards, or a method approved by a professional engineer. Inspected by a certified UST service technician. Maintain records of overfill prevention equipment inspection for 36 months. Returned to compliance on 04/17/2019. OBSERVATION: Facility failed to test overfill prevention equipment at least once as of 10/13/2018 and every 36 months thereafter. CORRECTIVE ACTION: Overfill prevention equipment was tested on 10/29/18 and passed. Violation corrected.

Violation Notes:

Violation Division: Orange County Environmental Health  
Violation Program: UST  
Violation Source: CERS

Site ID: 118546  
Site Name: G&M Oil Co. #50  
Violation Date: 04-17-2019  
Citation: 23 CCR 16 2636(f)(2) - California Code of Regulations, Title 23, Chapter 16, Section(s) 2636(f)(2)

Violation Description: Failure of the functional line leak detector (LLD) monitoring pressurized piping to meet one or more of the following requirements: Monitored at least hourly with the capability of detecting a release of 3.0 gallons per hour leak at 10 pounds per square inch and restrict or shut off the flow of product through the piping when a leak is detected.

Violation Notes: Returned to compliance on 04/17/2019. OBSERVATION: Line leak detector failed to detecting a release of 3.0 gallons per hour at 10 p.s.i.g by restricting or shutting off the flow of product through the piping when a leak is detected on the 91 product line. CORRECTIVE ACTION: Th line leak detector for the 91 tank was replaced and retested during the inspection and passed. Violation abated on site.

Violation Division: Orange County Environmental Health  
Violation Program: UST  
Violation Source: CERS

Site ID: 118546  
Site Name: G&M Oil Co. #50  
Violation Date: 05-26-2020  
Citation: HSC 6.7 25284.2 - California Health and Safety Code, Chapter 6.7, Section(s) 25284.2

Violation Description: "Failure to meet one or more of the following requirements: Install or maintain a liquid-tight spill container. Have a minimum capacity of five gallons. Have a functional drain valve or other method for the removal of liquid from the spill container. Be resistant to galvanic corrosion. Perform a tightness test at installation, every 12 months thereafter, or within 30 days after a repair to the spill container. Tested using applicable manufacturer guidelines, industry codes, engineering standards, or a method approved by a professional



Map ID  
Direction  
Distance  
Elevation

MAP FINDINGS

Site

Database(s)

EDR ID Number  
EPA ID Number

**G&M OIL CO. #50 (Continued)**

**U001565208**

Violation Notes: engineer. Tested by a certified UST service technician. Maintain records of spill containment testing for 36 months. " Returned to compliance on 06/19/2020. OBSERVATION: The spill bucket test results from 4/8/20 were not available for review at the facility. CORRECTIVE ACTION: Obtain a copy of the test results and place on site within 30 days. Notify this Agency when this has been completed.

Violation Division: Orange County Environmental Health  
Violation Program: UST  
Violation Source: CERS

Site ID: 118546  
Site Name: G&M Oil Co. #50  
Violation Date: 05-26-2020  
Citation: 23 CCR 16 2712(b)(6) - California Code of Regulations, Title 23, Chapter 16, Section(s) 2712(b)(6)

Violation Description: Failure to maintain records of repairs and upgrades on site, or off site if approved by the UPA, for the life of the UST.

Violation Notes: Returned to compliance on 06/19/2020. OBSERVATION: Annual monitoring certification test results from 4/8/20 were not available for review at the facility. CORRECTIVE ACTION: Obtain a copy of the test results and place on site within 30 days. Notify this Agency when this has been completed.

Violation Division: Orange County Environmental Health  
Violation Program: UST  
Violation Source: CERS

Site ID: 118546  
Site Name: G&M Oil Co. #50  
Violation Date: 04-17-2019  
Citation: HSC 6.7 25284.2 - California Health and Safety Code, Chapter 6.7, Section(s) 25284.2

Violation Description: "Failure to meet one or more of the following requirements: Install or maintain a liquid-tight spill container. Have a minimum capacity of five gallons. Have a functional drain valve or other method for the removal of liquid from the spill container. Be resistant to galvanic corrosion. Perform a tightness test at installation, every 12 months thereafter, or within 30 days after a repair to the spill container. Tested using applicable manufacturer guidelines, industry codes, engineering standards, or a method approved by a professional engineer. Tested by a certified UST service technician. Maintain records of spill containment testing for 36 months. "

Violation Notes: Returned to compliance on 04/17/2019. OBSERVATION: The spill bucket on the 91 tank did not hold liquid during the spill bucket test. CORRECTIVE ACTION: Install or repair spill buckets, have tightness tested using approved method, by certified UST service technician, and submit documentation to this Agency to verify compliance. Maintain all testing records for 36 months.

Violation Division: Orange County Environmental Health  
Violation Program: UST  
Violation Source: CERS

Evaluation:  
Eval General Type: Other/Unknown  
Eval Date: 01-26-2016  
Violations Found: No  
Eval Type: Other, not routine, done by local agency

Map ID  
Direction  
Distance  
Elevation

MAP FINDINGS

Site

Database(s)

EDR ID Number  
EPA ID Number

**G&M OIL CO. #50 (Continued)**

**U001565208**

Eval Notes: The following documents were reviewed and ACCEPTED on CERS: -  
Hazardous Materials Inventory (6) - Site Map - Emergency Response Plan  
- Employee Training Plan Please contact Shruthi Sill at  
ssill@ochca.com with regards to any questions. Submitted an RUR to  
change Hazmat from 5801 to 5802.

Eval Division: Orange County Environmental Health  
Eval Program: HMRRP  
Eval Source: CERS

Eval General Type: Other/Unknown  
Eval Date: 01-27-2016  
Violations Found: No  
Eval Type: Other, not routine, done by local agency  
Eval Notes: Accepted CERS submittal  
Eval Division: Orange County Environmental Health  
Eval Program: UST  
Eval Source: CERS

Eval General Type: Other/Unknown  
Eval Date: 03-04-2015  
Violations Found: No  
Eval Type: Other, not routine, done by local agency  
Eval Notes: Accepted CERS on this date: Field Name New Value Old Value Form: UST  
Monitoring Plan (1) MLLD Manufacturer RED JACKET VEEDER ROOT, RED  
JACKET MLLD Model FX1V LD2000, FXIV CA UST Regulations Yes No CA UST  
Law Yes No Form: UST Monitoring Plan (2) MLLD Manufacturer VMI VEEDER  
ROOT, RED JACKET MLLD Model LD2000 LD2000, FXIV CA UST Regulations Yes  
No CA UST Law Yes No Form: UST Monitoring Plan (3) MLLD Manufacturer  
RED JACKET VEEDER ROOT, RED JACKET MLLD Model FX1V LD2000, FXIV CA UST  
Regulations Yes No CA UST Law Yes No Form: UST Monitoring Plan (4)  
MLLD Manufacturer VMI VEEDER ROOT, RED JACKET MLLD Model LD2000  
LD2000, FXIV CA UST Regulations Yes No CA UST Law Yes No Form: UST  
Tank Information (1) Riser Pipe Secondary Containment Construction  
Fiberglass None Form: UST Tank Information (2) Riser Pipe Secondary  
Containment Construction Fiberglass None Form: UST Tank [Truncated]

Eval Division: Orange County Environmental Health  
Eval Program: UST  
Eval Source: CERS

Eval General Type: Other/Unknown  
Eval Date: 03-04-2015  
Violations Found: No  
Eval Type: Other, not routine, done by local agency  
Eval Notes: Accepted CERS Submittal on this date\\ Changes: Solid material Summary  
Count and Solid Maxium Daily Summary Value UPdated Contingency plan

Eval Division: Orange County Environmental Health  
Eval Program: HMRRP  
Eval Source: CERS

Eval General Type: Other/Unknown  
Eval Date: 03-14-2017  
Violations Found: No  
Eval Type: Other, not routine, done by local agency  
Eval Notes: Monitor cert notification for 4-17-17  
Eval Division: Orange County Environmental Health  
Eval Program: UST  
Eval Source: CERS

Map ID  
Direction  
Distance  
Elevation

MAP FINDINGS

Site

Database(s)

EDR ID Number  
EPA ID Number

**G&M OIL CO. #50 (Continued)**

**U001565208**

Eval General Type: Other/Unknown  
Eval Date: 03-17-2017  
Violations Found: No  
Eval Type: Other, not routine, done by local agency  
Eval Notes: CERS printed for routine inspection prior to inspection. However the test date was improperly recorded. The annual MC is scheduled for 4-17-17 not 3-17-17  
Eval Division: Orange County Environmental Health  
Eval Program: UST  
Eval Source: CERS

Eval General Type: Other/Unknown  
Eval Date: 03-18-2015  
Violations Found: No  
Eval Type: Other, not routine, done by local agency  
Eval Notes: Monitor cert notification  
Eval Division: Orange County Environmental Health  
Eval Program: UST  
Eval Source: CERS

Eval General Type: Other/Unknown  
Eval Date: 03-28-2014  
Violations Found: No  
Eval Type: Other, not routine, done by local agency  
Eval Notes: Monitor certification notification.  
Eval Division: Orange County Environmental Health  
Eval Program: UST  
Eval Source: CERS

Eval General Type: Other/Unknown  
Eval Date: 04-05-2016  
Violations Found: No  
Eval Type: Other, not routine, done by local agency  
Eval Notes: Monitor cert notification  
Eval Division: Orange County Environmental Health  
Eval Program: UST  
Eval Source: CERS

Eval General Type: Compliance Evaluation Inspection  
Eval Date: 04-17-2017  
Violations Found: No  
Eval Type: Routine done by local agency  
Eval Notes: On site for routine UST inspection and monitoring system certification and spill bucket testing. Site contact is Maria Rosales. The facility has four double-walled tanks (a 12,000-gallon regular unleaded (87) tank, and three 10,000-gallon tanks containing supreme (91), diesel, and E85) monitored by a Veeder Root TLS-350 system. The monitor is operational for audible and visual alarms. The panel display reads G all functions normal. G Flapper valves are used for overfill prevention in tanks. The sensors in the fuel tank annulars (301G s), piping and turbine sumps (208G s in the 87, 91, and diesel tanks and 323G s in the E85 tank) all shut down the turbines when submerged in liquid. The two UDCs without E85 nozzles are monitored by 208 sensors and the two UDCs with E85 nozzles are monitored by 323 sensors. The sensors shut down the turbines when submerged in fluid. The mechanical line leak detectors were tested with a simulated 3 gph leak and were determined to be operational. [Truncated]

Map ID  
Direction  
Distance  
Elevation

MAP FINDINGS

Site

Database(s)

EDR ID Number  
EPA ID Number

**G&M OIL CO. #50 (Continued)**

**U001565208**

Eval Division: Orange County Environmental Health  
Eval Program: UST  
Eval Source: CERS

Eval General Type: Other/Unknown  
Eval Date: 04-17-2017  
Violations Found: No  
Eval Type: Other, not routine, done by local agency  
Eval Notes: File review for inspection  
Eval Division: Orange County Environmental Health  
Eval Program: UST  
Eval Source: CERS

Eval General Type: Compliance Evaluation Inspection  
Eval Date: 04-17-2019  
Violations Found: No  
Eval Type: Routine done by local agency  
Eval Notes: INSPECTOR COMMENT: On site for a routine hazardous waste inspection. Walked throughout the facility. Observed hazardous waste storage areas. Containers were closed and properly labeled. Manifests were available and reviewed. Employees are reported to be trained. Emergency plan is available on site. No hazardous waste or universal waste observed in the dumpster/enclosure area. No hazardous waste violations were observed this date.

Eval Division: Orange County Environmental Health  
Eval Program: HW  
Eval Source: CERS

Eval General Type: Compliance Evaluation Inspection  
Eval Date: 04-17-2019  
Violations Found: No  
Eval Type: Routine done by local agency  
Eval Notes: INSPECTOR COMMENT: The following hazardous materials were observed on site over reportable quantities: - Carbon Dioxide, liquid - Gasoline (87 & 91) - Diesel - Gasoline E85; ethanol blen - Waste water & fuel

Eval Division: Orange County Environmental Health  
Eval Program: HMRRP  
Eval Source: CERS

Eval General Type: Compliance Evaluation Inspection  
Eval Date: 04-17-2019  
Violations Found: Yes  
Eval Type: Routine done by local agency  
Eval Notes: INSPECTOR COMMENT: TESTER: William Coulter, Tank Tek G verified ICC & Veeder-Root, & VMI TANK: 87 (12,000 gallons) 91 (10,000 gallons) Diesel (10,000 gallons) E85 (10,000 gallons) MONITORING PANEL: Veeder-Root TLS-350 LEAK SENSORS: 87, 91, Diesel sumps (turbine & piping) were monitored by VR-208 sensors. E85 sumps (turbine & piping) were monitored by Vr-323 sensors. All annular sensors = VR-301 LLD: Mechanical line leak detector OVERFILL: Flappers and ball floats for all tanks. UDCs: Monitored by VR-208 & VR-323 sensors. Monitoring Certification was last conducted on 4/11/2018. Secondary Containment Testing was last conducted on 5/3/2017. Test is due every 36 months. Overfill Prevention Equipment Test was conducted on 10/29/2018. Test was due on 10/13/2018. Please submit all test results within 30 days to this Agency.

Eval Division: Orange County Environmental Health

Map ID  
Direction  
Distance  
Elevation

MAP FINDINGS

Site

Database(s)

EDR ID Number  
EPA ID Number

**G&M OIL CO. #50 (Continued)**

**U001565208**

Eval Program: UST  
Eval Source: CERS

Eval General Type: Compliance Evaluation Inspection  
Eval Date: 04-18-2016  
Violations Found: No  
Eval Type: Routine done by local agency  
Eval Notes: On site to conduct a Hazardous Waste Inspection. Met with Cashier who explained the process, escorted me through the site and gave consent to enter/inspect. Facility contains: 2 -55 gallon drums of flammable solid and other for liquid. Hazardous waste containers are properly labeled and covered. All containers storing hazardous waste must be labeled with the following information: 1. The words G HAZARDOUS WasteG 2. Waste (name) 3. Hazardous property of the waste (e.g. G toxic, flammable, corrosive, etc.) 4. Physical state of the waste (liquid or solid) 5. Name and address of the business. 6. Accumulation date (date the first drop of waste has been placed in container) Documents Available for review: 1. Hazardous waste Manifest/Receipts (keep a copy on site for three years). - Note: A copy of the federal manifest must be sent to DTSC. (Department of Toxic Substances Control, P.O. Box 400, Sacramento, CA 95812-0400). 2. Hazardous Waste Emergency Response [Truncated]

Eval Division: Orange County Environmental Health  
Eval Program: HW  
Eval Source: CERS

Eval General Type: Compliance Evaluation Inspection  
Eval Date: 04-18-2016  
Violations Found: No  
Eval Type: Routine done by local agency  
Eval Notes: On site to conduct hazardous materials chemical inventory and business emergency plan inspection this date, consent to enter, inspect and take photographs was given The HMBEP has been submitted through ----CERS The facility has the following hazardous materials that exceed the required disclosure quantities: Regular gas, super unleaded, diesel water/fuel CO2 E85

Eval Division: Orange County Environmental Health  
Eval Program: HMRRP  
Eval Source: CERS

Eval General Type: Compliance Evaluation Inspection  
Eval Date: 04-18-2016  
Violations Found: Yes  
Eval Type: Routine done by local agency  
Eval Notes: On site to witness annual monitor certification. Technician Greg from TankTek who certified the monitoring system has ICC Certification and Veeder-Root Certified Facility contains: E85, Diesel, Unleaded, premium USTs. Overfill are flappers, mechanical leak detectors. Annulars are 301, E85 has 323 in sumps, all other grades have 208 in sumps, dispensers 1/2 and 5/6 are 208s, dispensers 3/4, 7/5 are 323. Monitor is a Veeder-Root and reads all functions normal. Alarm history and setup tape reviewed while on site. Inspected all open top sumps. Documents available for review: 1) Permit 2) Maintenance and Testing records: -- Previous Monitoring System Certification conducted on 4/23/15 -- Previous Secondary Testing conducted on 5/1/14 3) Designated Operator monthly inspection reports. -- Alarm history is attached 4) Training Records Please submit a copy of Monitor

Map ID  
Direction  
Distance  
Elevation

MAP FINDINGS

Site

Database(s)

EDR ID Number  
EPA ID Number

**G&M OIL CO. #50 (Continued)**

**U001565208**

Eval Division:	Certification to this agency within 30 days. .
Eval Program:	Orange County Environmental Health
Eval Source:	UST
	CERS
Eval General Type:	Compliance Evaluation Inspection
Eval Date:	04-24-2014
Violations Found:	No
Eval Type:	Routine done by local agency
Eval Notes:	correction note on hazmat disclosure ONLY INCLUDE CO2 IF VOLUME IS OVER 1000 CUBIC FEET VERIFY CUBIC FEET BY MULTIPLYING POUNDS IN CONTAINER BY 8.1 TO GET CUBIC FEET. OR MULTIPLY GALLONS OF CO2 BY 68.1 TO GET CUBIC FEET OF CO2. COMBINE ALL UNLEADED GASOLINE AS 32000 GALLONS IN TANKS AND LIST IT AS PURE NOT A MIXTURE. DO NOT INCLUDE USED FUEL FILTERS AND ABSORBENT UNLESS YOU GET OVER 500 POUNDS OF THIS WASTE At site during annual UST monitor certification testing HMBP at site facility has: 12k ust of 87 10k ust 89 10k ust 91 10k ust diesel one 4 foot airgas co2 cannister one 55 gallon drum for fuel contaminated debris less than 500 pounds
Eval Division:	Orange County Environmental Health
Eval Program:	HMRRP
Eval Source:	CERS
Eval General Type:	Compliance Evaluation Inspection
Eval Date:	04-24-2014
Violations Found:	No
Eval Type:	Routine done by local agency
Eval Notes:	On-site for routine hazardous waste inspection. Permission to enter, inspect, and take photographs granted by Salina Zahur this date. Hazardous Waste receipt from Belshire made available and reviewed One HW containers for waste fuel contaminated solids observed this date. The drum was properly labeled, dated, and stored closed A OCFCA BEP that contains contact for the emergency coordinator was on-site. Inspected trash/dumpster and it does not appear to contain any hazardous waste. The perimeter of the facility was also inspected; no obvious signs of releases were noted.
Eval Division:	Orange County Environmental Health
Eval Program:	HW
Eval Source:	CERS
Eval General Type:	Compliance Evaluation Inspection
Eval Date:	04-24-2014
Violations Found:	Yes
Eval Type:	Routine done by local agency
Eval Notes:	On-site for routine inspection and to witness the annual monitoring system certification, spill bucket testing as well as the line leak detector testing is being conducted by Mike Baisa of Tank Tek this date. Permission to enter, inspect, and take photographs was granted by on site manager Salina Zahur. Testing is being conducted by Mike Baisa of Tank Tek this date and his certifications were reviewed and appear valid. Facility has four USTs The USTs have 208 turbine and fill sump sensors, 301 tank annulus sensors, and 406 UDC stand alone sensors. One 208 sensor for the 87 fill sump failed and was replaced All spill buckets passed visual water test except the 91 fill bucket. Repair or replace the failed spill bucket and send this agency documentation of a passed test. Witnessed the certification of the mechanical line leak detectors. Financial Responsibility up to date

Map ID  
Direction  
Distance  
Elevation

MAP FINDINGS

Site

Database(s)

EDR ID Number  
EPA ID Number

**G&M OIL CO. #50 (Continued)**

**U001565208**

(signed 7-12-13). Secondary testing was conducted on 05/16/11. The testing is due by 5-16-14 and [Truncated]  
Orange County Environmental Health  
UST  
CERS

Eval Division:  
Eval Program:  
Eval Source:

Eval General Type: Other/Unknown  
Eval Date: 04-25-2017  
Violations Found: No  
Eval Type: Other, not routine, done by local agency  
Eval Notes: SB 989 test notification for 5-3  
Eval Division: Orange County Environmental Health  
Eval Program: UST  
Eval Source: CERS

Eval General Type: Other/Unknown  
Eval Date: 05-03-2017  
Violations Found: No  
Eval Type: Other, not routine, done by local agency  
Eval Notes: On site during the SB 989 testing. The tester was Danial Salas of Tank Tek. Discussed that this agency is allowing the i minute precision SB 989 testing 4 inches above the piping penetration and the 2 x 15 min test with the water level 2 inches above the piping penetration. I did not stay for the length of the testing. A review of the CERS disclosure was printed and began the review.

Eval Division: Orange County Environmental Health  
Eval Program: UST  
Eval Source: CERS

Eval General Type: Other/Unknown  
Eval Date: 05-05-2015  
Violations Found: No  
Eval Type: Other, not routine, done by local agency  
Eval Notes: Accepted CERS submittal on this date: -- Updated DO statement  
Eval Division: Orange County Environmental Health  
Eval Program: UST  
Eval Source: CERS

Eval General Type: Other/Unknown  
Eval Date: 05-09-2018  
Violations Found: No  
Eval Type: Other, not routine, done by local agency  
Eval Notes: This Agency received the following documents: - Monitoring system certification dated 4/11/18 - Spill bucket test report dated 4/11/18  
The test results indicate all components tested passed. All components listed match what was observed on site and what is disclosed in CERS. Monitoring system certification and spill bucket test results have been uploaded to CERS. The CERS UST submittal is accepted. The CFR is covered 6/19/17 G 6/19/18.

Eval Division: Orange County Environmental Health  
Eval Program: UST  
Eval Source: CERS

Eval General Type: Other/Unknown  
Eval Date: 05-14-2014  
Violations Found: No  
Eval Type: Other, not routine, done by local agency

Map ID  
Direction  
Distance  
Elevation

MAP FINDINGS

Site

Database(s)

EDR ID Number  
EPA ID Number

**G&M OIL CO. #50 (Continued)**

**U001565208**

Eval Notes: Received SB989 test results the 87 and diesel secondary passed after repairs were made. The annuli are hydrostatically monitored and exempt from testing was not tested and the other components passed initial testing

Eval Division: Orange County Environmental Health  
Eval Program: UST  
Eval Source: CERS

Eval General Type: Other/Unknown  
Eval Date: 05-20-2015  
Violations Found: No  
Eval Type: Other, not routine, done by local agency  
Eval Notes: Review site compliance prior to permitting. No violations outstanding. Recommend: issue permit.

Eval Division: Orange County Environmental Health  
Eval Program: UST  
Eval Source: CERS

Eval General Type: Other/Unknown  
Eval Date: 05-21-2014  
Violations Found: No  
Eval Type: Other, not routine, done by local agency  
Eval Notes: Received passing test results for replaced spill bucket that failed testing on 4-24-14 during monitor certification Violation TM05 has been corrected

Eval Division: Orange County Environmental Health  
Eval Program: UST  
Eval Source: CERS

Eval General Type: Other/Unknown  
Eval Date: 06-19-2020  
Violations Found: No  
Eval Type: Other, not routine, done by local agency  
Eval Notes: On site to follow up on violations that were noted on a previous inspection report. The following was observed this date: - 87 STP and 91 Fill sump secondary containment retest - Spill container test results dated 4/8/20 - Monitoring system certification results dated 4/8/20 The following violations have been corrected: - I355: Spill buckets meet requirements, have been tested as required, and records kept for 36 months - I319: Monitoring, maintenance, repairs and upgrade records maintained for life of UST - I382: Secondary containment maintained tight and has been confirmed by testing Please submit secondary containment test results to this Agency within 30 days. The facility has no outstanding violations.

Eval Division: Orange County Environmental Health  
Eval Program: UST  
Eval Source: CERS

Eval General Type: Other/Unknown  
Eval Date: 06-22-2015  
Violations Found: No  
Eval Type: Other, not routine, done by local agency  
Eval Notes: Accepted CERS Submittal Added MC and SPill Buckets

Eval Division: Orange County Environmental Health  
Eval Program: UST  
Eval Source: CERS



Map ID  
Direction  
Distance  
Elevation

MAP FINDINGS

Site

Database(s)

EDR ID Number  
EPA ID Number

**G&M OIL CO. #50 (Continued)**

**U001565208**

Eval General Type:	Other/Unknown
Eval Date:	06-22-2015
Violations Found:	No
Eval Type:	Other, not routine, done by local agency
Eval Notes:	Accepted CERS submittal on this date. Facility Information - NO Changes.
Eval Division:	Orange County Environmental Health
Eval Program:	UST
Eval Source:	CERS
Eval General Type:	Other/Unknown
Eval Date:	06-22-2015
Violations Found:	No
Eval Type:	Other, not routine, done by local agency
Eval Notes:	Accepted CERS submittal on this date. NO CHANGES
Eval Division:	Orange County Environmental Health
Eval Program:	HMRRP
Eval Source:	CERS
Eval General Type:	Other/Unknown
Eval Date:	06-29-2015
Violations Found:	No
Eval Type:	Other, not routine, done by local agency
Eval Notes:	Accepted CERS Submittal on this date. Received updated financial Responsibility coverage period 6/19/15 to 16
Eval Division:	Orange County Environmental Health
Eval Program:	UST
Eval Source:	CERS
Eval General Type:	Other/Unknown
Eval Date:	07-10-2013
Violations Found:	No
Eval Type:	Other, not routine, done by local agency
Eval Notes:	Received the financial responsibility documents for this facility. The documents were reviewed by this agency. The documents have been signed by a witness and are dated 06/18/13 by the owner/operator.
Eval Division:	Orange County Environmental Health
Eval Program:	UST
Eval Source:	CERS
Eval General Type:	Other/Unknown
Eval Date:	07-15-2014
Violations Found:	No
Eval Type:	Other, not routine, done by local agency
Eval Notes:	SB 989 retest notification
Eval Division:	Orange County Environmental Health
Eval Program:	UST
Eval Source:	CERS
Eval General Type:	Other/Unknown
Eval Date:	07-21-2014
Violations Found:	No
Eval Type:	Other, not routine, done by local agency
Eval Notes:	SB 989 test reschedule notification
Eval Division:	Orange County Environmental Health
Eval Program:	UST
Eval Source:	CERS

Map ID  
Direction  
Distance  
Elevation

MAP FINDINGS

Site

Database(s)

EDR ID Number  
EPA ID Number

**G&M OIL CO. #50 (Continued)**

**U001565208**

Eval General Type:	Other/Unknown
Eval Date:	07-24-2019
Violations Found:	No
Eval Type:	Other, not routine, done by local agency
Eval Notes:	INSPECTOR COMMENT: Monitoring System Certification Test Results were submitted via CERS on 6/8/2019. The following tests were conducted and passed: - Monitoring Certification - Line Leak Detector - Spill Bucket The spill bucket test results shows the 91 bucket was replaced and retested. The following violation has been corrected: I355 - Spill buckets meet requirements, have been tested as required, and records kept for 36 months. Facility does not have any other outstanding Underground Storage Tank violations at this time.
Eval Division:	Orange County Environmental Health
Eval Program:	UST
Eval Source:	CERS
Eval General Type:	Other/Unknown
Eval Date:	08-21-2017
Violations Found:	Yes
Eval Type:	Other, not routine, done by local agency
Eval Notes:	Reviewed and accepted all outstanding electronic submittals. Facility has corrected the following: - CFR accurately reflects the State Fund coverage amount of \$995,000. CFO Letter also submitted. Coverage period is 6/19/17 G 6/19/18. - Updated DO Statement - Corrected/updated Leak Response Plan - Monitoring Plans for all tanks now list overfill prevention as provided by a flapper valve only Facility has also submitted test results for monitoring system and secondary containment system testing. Monitoring system, leak detector and spill bucket test results dated 5/15/17 were reviewed. All components passed testing. Secondary containment test results dated 5/3/17 were reviewed. The following components passed testing: - Product piping G 87, 91, diesel, E85 - Turbine sumps G 87, 91, diesel, E85 - Fill sumps G 87, 91, diesel, E85 - UDCs G 1/2, 5/6, 7/8 The following component failed testing: UDC 3/4 (see violation) Per technicianG s notes, electrical [Truncated]
Eval Division:	Orange County Environmental Health
Eval Program:	UST
Eval Source:	CERS
Eval General Type:	Other/Unknown
Eval Date:	12-12-2014
Violations Found:	No
Eval Type:	Other, not routine, done by local agency
Eval Notes:	Reviewed an Approved plans on this date. Scope of Work: -- Convert 89 to 91 -- Convert 91 to Diesel -- Convert Diesel to E85 1. Remove all Diesel fuel from existing tank, Remove all fuel from supreme tank rinse both tanks as nec3ssary 2. Remove all diesel components from former diesel tank. Remove all gasoline components from former gasoline tank. 3. install all existing diesel components from diesel tank onto new location diesel tank. 4. Install new components on new E85 Tank 5. Remove existing dispensers as noted on plans. 6. install new dispensers and hanging hardware to all dispensers 7. Install new vent cap on top of vent riser 8. Test for tightness 9. test Diesel Tank Change over, 1. Change veeder root Atg fLOATS TO DIESEL . rEPROGRAM VEEDER ROOT FORM DIESEL 2. iNSTALL DIESEL MECHANICAL LEAK DETECTOR. Called G and M for pick up Requested contractor info before start of work.

Map ID  
Direction  
Distance  
Elevation

MAP FINDINGS

Site

Database(s)

EDR ID Number  
EPA ID Number

**G&M OIL CO. #50 (Continued)**

**U001565208**

Eval Division:	Orange County Environmental Health
Eval Program:	UST
Eval Source:	CERS
Eval General Type:	Other/Unknown
Eval Date:	01-08-2014
Violations Found:	No
Eval Type:	Other, not routine, done by local agency
Eval Notes:	Received owner statement of designated operator dated 10-15-13
Eval Division:	Orange County Environmental Health
Eval Program:	UST
Eval Source:	CERS
Eval General Type:	Other/Unknown
Eval Date:	01-23-2015
Violations Found:	No
Eval Type:	Other, not routine, done by local agency
Eval Notes:	CERS 10138247 has been accepted DO information for Belshire has been updated.
Eval Division:	Orange County Environmental Health
Eval Program:	UST
Eval Source:	CERS
Eval General Type:	Compliance Evaluation Inspection
Eval Date:	04-11-2018
Violations Found:	No
Eval Type:	Routine done by local agency
Eval Notes:	INSPECTOR COMMENTS On site for routine UST inspection and monitoring system certification and spill bucket testing. The facility has four double-walled tanks (a 12,000-gallon regular unleaded (87) tank, and three 10,000-gallon tanks containing supreme (91), diesel, and E85) monitored by a Veeder Root TLS-350 system. The monitor is operational for audible and visual alarms. The panel display reads G all functions normal. G Flapper valves are used for overfill prevention in tanks. The sensors in the fuel tank annulars (301G s), piping and turbine sumps (208G s in the 87, 91, and diesel tanks and 323G s in the E85 tank) all shut down the turbines when submerged in liquid. The two UDCs without E85 nozzles are monitored by 208 sensors and the two UDCs with E85 nozzles are monitored by 323 sensors. The sensors shut down the turbines when submerged in fluid. The mechanical line leak detectors were tested with a simulated 3 gph leak and were determined to be operational. The [Truncated]
Eval Division:	Orange County Environmental Health
Eval Program:	UST
Eval Source:	CERS
Eval General Type:	Other/Unknown
Eval Date:	04-17-2014
Violations Found:	No
Eval Type:	Other, not routine, done by local agency
Eval Notes:	SB 989 test notification
Eval Division:	Orange County Environmental Health
Eval Program:	UST
Eval Source:	CERS
Eval General Type:	Other/Unknown
Eval Date:	04-19-2017

Map ID  
Direction  
Distance  
Elevation

MAP FINDINGS

Site

Database(s)

EDR ID Number  
EPA ID Number

**G&M OIL CO. #50 (Continued)**

**U001565208**

Violations Found: No  
Eval Type: Other, not routine, done by local agency  
Eval Notes: Reviewed facility's annual CERS HMBP recertification. All submittal elements accepted.  
Eval Division: Orange County Environmental Health  
Eval Program: HMRRP  
Eval Source: CERS

Eval General Type: Other/Unknown  
Eval Date: 04-23-2014  
Violations Found: No  
Eval Type: Other, not routine, done by local agency  
Eval Notes: SB 989 test notification  
Eval Division: Orange County Environmental Health  
Eval Program: UST  
Eval Source: CERS

Eval General Type: Compliance Evaluation Inspection  
Eval Date: 04-23-2015  
Violations Found: No  
Eval Type: Routine done by local agency  
Eval Notes: On site to witness annual monitor certification. Technician from who certified the monitoring system has ICC Certification and Veeder-Root Certified Facility contains: 91, 87, 87, Diesel UST. Flappers for overfill. 208 sensors in sumps, 310 in annular. Mechanical leak detectors. Monitor is a Veeder-Root and reads all functions normal. Alarm history and setup tape reviewed while on site. Inspected all open top sumps. The following were tested: --Sensors, initiated positive shutdown to the turbines when tested in water. --G Fail SafeG and G Sensor OutG, shutdown the turbines. --Spill buckets using a visual hydrostatic test. --Leak detectors. Documents available for review: 1) Permit 2) Maintenance and Testing records: -- Previous Monitoring System Certification -- Previous Secondary Testing conducted 3) Designated Operator monthly inspection reports. -- Alarm history is attached 4) Training Records Please submit a copy of Monitor Certification to this [Truncated]  
Eval Division: Orange County Environmental Health  
Eval Program: UST  
Eval Source: CERS

Eval General Type: Compliance Evaluation Inspection  
Eval Date: 05-26-2020  
Violations Found: Yes  
Eval Type: Routine done by local agency  
Eval Notes: On site to review UST documents. Monitoring system certification conducted on 4/8/20 was not witnessed due to COVID-19 precautions. The site has the following double-walled tanks: - 12,000 gal 87 - 10,000 gal 91 - 10,000 gal Diesel - 10,000 gal E85 UST system is monitored via TLS-350 Panel. Monitor is operational for audible and visual alarms. Annulars = VR-301 Fill/STP/UDC sumps: - 87/91/diesel = VR-208 - E85 = VR-323 LLDs: - 87/E85 = Red Jacket FX1V - 91/diesel = VMI LD2000 Facility has submitted on CERS. The following documents were available for review: - Permit to Operate - Certificate of Financial Responsibility w/ Chief Financial Officer Letter - Leak Response Plan - Monitoring Plan + Tank Pages - Plot Plan Map - DO Owner Statement - Statement of Understanding and Compliance - Monthly DO Inspections - Training Records - Previous Monitoring Certification test results from

Map ID  
Direction  
Distance  
Elevation

MAP FINDINGS

Site

Database(s)

EDR ID Number  
EPA ID Number

**G&M OIL CO. #50 (Continued)**

**U001565208**

4/17/19 - Previous Spill Bucket test results [Truncated]  
Eval Division: Orange County Environmental Health  
Eval Program: UST  
Eval Source: CERS

Eval General Type: Other/Unknown  
Eval Date: 05-26-2020  
Violations Found: Yes  
Eval Type: Other, not routine, done by local agency  
Eval Notes: The following documents were received by this Agency: - Monitoring system certification test results dated 4/8/20 - Spill bucket test results dated 4/8/20 - Secondary containment test results dated 4/13/20 All components were tested and passed with the exception of the following: - 87 Turbine sump - 91 Fill sump The following violation has been issued this date:

Eval Division: Orange County Environmental Health  
Eval Program: UST  
Eval Source: CERS

Eval General Type: Other/Unknown  
Eval Date: 06-02-2015  
Violations Found: No  
Eval Type: Other, not routine, done by local agency  
Eval Notes: Monitor cert notification  
Eval Division: Orange County Environmental Health  
Eval Program: UST  
Eval Source: CERS

Eval General Type: Other/Unknown  
Eval Date: 06-04-2015  
Violations Found: No  
Eval Type: Other, not routine, done by local agency  
Eval Notes: Mix up with schedule inspector did not show for final. Awaiting results  
Eval Division: Orange County Environmental Health  
Eval Program: UST  
Eval Source: CERS

Eval General Type: Other/Unknown  
Eval Date: 06-08-2015  
Violations Found: No  
Eval Type: Other, not routine, done by local agency  
Eval Notes: File review  
Eval Division: Orange County Environmental Health  
Eval Program: UST  
Eval Source: CERS

Eval General Type: Other/Unknown  
Eval Date: 06-09-2014  
Violations Found: No  
Eval Type: Other, not routine, done by local agency  
Eval Notes: Approved plan check to replace all UDCs with BRAVO penetration fittings Tank Tek notified 951-699-8058  
Eval Division: Orange County Environmental Health  
Eval Program: UST  
Eval Source: CERS

Map ID  
Direction  
Distance  
Elevation

MAP FINDINGS

Site

Database(s)

EDR ID Number  
EPA ID Number

**G&M OIL CO. #50 (Continued)**

**U001565208**

Eval General Type:	Other/Unknown
Eval Date:	06-12-2017
Violations Found:	No
Eval Type:	Other, not routine, done by local agency
Eval Notes:	SB 989 test notification for 6-21
Eval Division:	Orange County Environmental Health
Eval Program:	UST
Eval Source:	CERS
Eval General Type:	Other/Unknown
Eval Date:	06-12-2019
Violations Found:	No
Eval Type:	Other, not routine, done by local agency
Eval Notes:	UST submittal accepted in CERS. Monitoring certification report and spill bucket test report dated 4/17/2019 were received via CERS.
Eval Division:	Orange County Environmental Health
Eval Program:	UST
Eval Source:	CERS
Eval General Type:	Other/Unknown
Eval Date:	06-15-2015
Violations Found:	No
Eval Type:	Other, not routine, done by local agency
Eval Notes:	Accepted CERS Submittal. Uploaded MC and Spill Bucket
Eval Division:	Orange County Environmental Health
Eval Program:	UST
Eval Source:	CERS
Eval General Type:	Other/Unknown
Eval Date:	06-15-2015
Violations Found:	No
Eval Type:	Other, not routine, done by local agency
Eval Notes:	Received the Monitor System Certification for SR012103 testing conducted on 6/4/15 by Daniel Cornell from LAN Testing. Monitor System Certification passed testing. Secondary containment results indicate passing of 85 Fill sump, E85 STP Sump and E85 product secondary.
Eval Division:	Orange County Environmental Health
Eval Program:	UST
Eval Source:	CERS
Eval General Type:	Other/Unknown
Eval Date:	06-15-2015
Violations Found:	No
Eval Type:	Other, not routine, done by local agency
Eval Notes:	Received the Monitor System Certification for SR012103 testing conducted on 6/4/15 by Daniel Cornell from LAN Testing. Monitor System Certification passed testing. Secondary containment results indicate passing of 85 Fill sump, E85 STP Sump and E85 product secondary. All documents have been received recommend to close SR
Eval Division:	Orange County Environmental Health
Eval Program:	UST
Eval Source:	CERS
Eval General Type:	Other/Unknown
Eval Date:	10-17-2016
Violations Found:	No
Eval Type:	Other, not routine, done by local agency

Map ID  
Direction  
Distance  
Elevation

MAP FINDINGS

Site

Database(s)

EDR ID Number  
EPA ID Number

**G&M OIL CO. #50 (Continued)**

**U001565208**

Eval Notes: Reviewed all outstanding UST electronic submittals. Package was declined and an email sent to the facility contact. The following corrections are needed: Tank information pages G submittal indicates that an overfill alarm is present, however the 2016 monitoring system results indicate that in-tank gauging (MAG probe) is only used for inventory purposes. This means that the MAG probe was not tested for overfill prevention which would be required if the MAG probe is being used as an additional overflow prevention method. Either adjust your forms to indicate only flappers are used for overfill prevention or conduct and submit overflow prevention testing results for the MAG probe to this agency. Certificate of Financial Responsibility G the amount that the State Fund will cover is limited at \$1M. Please update your form to reflect this limit and update your CFO Letter. Leak Response Plan G the plan that you have submitted is outdated (2008 form). Please submit a current [Truncated]

Eval Division: Orange County Environmental Health  
Eval Program: UST  
Eval Source: CERS

Eval General Type: Other/Unknown  
Eval Date: 10-24-2017  
Violations Found: No  
Eval Type: Other, not routine, done by local agency  
Eval Notes: Reviewed and accepted UST submittal. Facility has updated the DO statement. DO = various Belshire personnel.

Eval Division: Orange County Environmental Health  
Eval Program: UST  
Eval Source: CERS

Eval General Type: Other/Unknown  
Eval Date: 12-12-2014  
Violations Found: No  
Eval Type: Other, not routine, done by local agency  
Eval Notes: file review  
Eval Division: Orange County Environmental Health  
Eval Program: UST  
Eval Source: CERS

Coordinates:  
Site ID: 118546  
Facility Name: G&M Oil Co. #50  
Env Int Type Code: HWG  
Program ID: 10138247  
Coord Name: Not reported  
Ref Point Type Desc: Center of a facility or station.  
Latitude: 33.803250  
Longitude: -117.993550

Affiliation:  
Affiliation Type Desc: Environmental Contact  
Entity Name: MICHAEL GRAY  
Entity Title: Not reported  
Affiliation Address: 16868 A LANE  
Affiliation City: HUNTINGTON BEACH  
Affiliation State: CA  
Affiliation Country: Not reported

Map ID  
Direction  
Distance  
Elevation

MAP FINDINGS

Site

Database(s)

EDR ID Number  
EPA ID Number

**G&M OIL CO. #50 (Continued)**

**U001565208**

Affiliation Zip:	92647
Affiliation Phone:	Not reported
Affiliation Type Desc:	Identification Signer
Entity Name:	HORTENSIA NAVARRO for G&M OIL CO.
Entity Title:	COMPLIANCE ASSISTANT/CERS SPECIALIST
Affiliation Address:	Not reported
Affiliation City:	Not reported
Affiliation State:	Not reported
Affiliation Country:	Not reported
Affiliation Zip:	Not reported
Affiliation Phone:	Not reported
Affiliation Type Desc:	UST Tank Operator
Entity Name:	G&M OIL CO LLC
Entity Title:	Not reported
Affiliation Address:	16868 A LANE
Affiliation City:	HUNTINGTON BEACH
Affiliation State:	CA
Affiliation Country:	United States
Affiliation Zip:	92647
Affiliation Phone:	(714) 375-4700
Affiliation Type Desc:	Legal Owner
Entity Name:	G&M OIL CO LLC
Entity Title:	Not reported
Affiliation Address:	16868 A LANE
Affiliation City:	HUNTINGTON BEACH
Affiliation State:	CA
Affiliation Country:	United States
Affiliation Zip:	92647
Affiliation Phone:	(714) 375-4700
Affiliation Type Desc:	Parent Corporation
Entity Name:	G&M OIL CO.
Entity Title:	Not reported
Affiliation Address:	Not reported
Affiliation City:	Not reported
Affiliation State:	Not reported
Affiliation Country:	Not reported
Affiliation Zip:	Not reported
Affiliation Phone:	Not reported
Affiliation Type Desc:	UST Permit Applicant
Entity Name:	SOLEDAD GERMAN
Entity Title:	COMPLIANCE ADMINISTRATOR
Affiliation Address:	Not reported
Affiliation City:	Not reported
Affiliation State:	Not reported
Affiliation Country:	Not reported
Affiliation Zip:	Not reported
Affiliation Phone:	(714) 375-4700
Affiliation Type Desc:	CUPA District
Entity Name:	Orange County Env Health
Entity Title:	Not reported
Affiliation Address:	1241 East Dyer RoadSuite 120



Map ID  
Direction  
Distance  
Elevation

MAP FINDINGS

Site

Database(s)

EDR ID Number  
EPA ID Number

**G&M OIL CO. #50 (Continued)**

**U001565208**

Affiliation City: Santa Ana  
Affiliation State: CA  
Affiliation Country: Not reported  
Affiliation Zip: 92705-5611  
Affiliation Phone: (714) 433-6406

Affiliation Type Desc: Facility Mailing Address  
Entity Name: Mailing Address  
Entity Title: Not reported  
Affiliation Address: 16868 A LANE  
Affiliation City: HUNTINGTON BEACH  
Affiliation State: CA  
Affiliation Country: Not reported  
Affiliation Zip: 92647  
Affiliation Phone: Not reported

Affiliation Type Desc: UST Property Owner Name  
Entity Name: G&M GAPCO LLC  
Entity Title: Not reported  
Affiliation Address: 16868 A LANE  
Affiliation City: HUNTINGTON BEACH  
Affiliation State: CA  
Affiliation Country: United States  
Affiliation Zip: 92647  
Affiliation Phone: (714) 375-4700

Affiliation Type Desc: Operator  
Entity Name: G&M OIL CO LLC  
Entity Title: Not reported  
Affiliation Address: Not reported  
Affiliation City: Not reported  
Affiliation State: Not reported  
Affiliation Country: Not reported  
Affiliation Zip: Not reported  
Affiliation Phone: (714) 375-4700

Affiliation Type Desc: UST Tank Owner  
Entity Name: G&M OIL CO LLC  
Entity Title: Not reported  
Affiliation Address: 16868 A LANE  
Affiliation City: HUNTINGTON BEACH  
Affiliation State: CA  
Affiliation Country: United States  
Affiliation Zip: 92647  
Affiliation Phone: (714) 375-4700

Name: G & M OIL #50  
Address: 10961 BEACH  
City,State,Zip: STANTON, CA 90680  
Site ID: 187427  
CERS ID: T0605901965  
CERS Description: Leaking Underground Storage Tank Cleanup Site

Affiliation:  
Affiliation Type Desc: Regional Board Caseworker  
Entity Name: VALERIE JAHN-BULL - SANTA ANA RWQCB (REGION 8)  
Entity Title: Not reported

Map ID  
Direction  
Distance  
Elevation

MAP FINDINGS

Site

Database(s)

EDR ID Number  
EPA ID Number

**G&M OIL CO. #50 (Continued)**

**U001565208**

Affiliation Address: 3737 MAIN STREET, SUITE 500  
Affiliation City: RIVERSIDE  
Affiliation State: CA  
Affiliation Country: Not reported  
Affiliation Zip: Not reported  
Affiliation Phone: 9517824903  
  
Affiliation Type Desc: Local Agency Caseworker  
Entity Name: SARA BOYER - ORANGE COUNTY LOP  
Entity Title: Not reported  
Affiliation Address: 1241 E. Dyer Road, Suite 120  
Affiliation City: SANTA ANA  
Affiliation State: CA  
Affiliation Country: Not reported  
Affiliation Zip: Not reported  
Affiliation Phone: 7144336264

**AE510**

**FIELD TIME TARGET AND TRAINING  
8230 ELECTRIC AVE  
STANTON, CA 90680**

**RCRA-LQG  
FINDS  
ECHO**

**1016139994  
CAR000235747**

**< 1/8  
1 ft.**

**Site 5 of 6 in cluster AE**

**Relative:  
Lower**

**RCRA-LQG:**

**Actual:  
64 ft.**

Date Form Received by Agency: 2020-02-25 00:00:00.0  
Handler Name: FIELD TIME TARGET AND TRAINING  
Handler Address: 8230 ELECTRIC AVE  
Handler City,State,Zip: STANTON, CA 90680  
EPA ID: CAR000235747  
Contact Name: FOREST D MEADOWS  
Contact Address: ELECTRIC AVE  
Contact City,State,Zip: STANTON, CA 90680  
Contact Telephone: 714-677-2841  
Contact Fax: 714-677-2842  
Contact Email: FOREST@FTTANDT.COM  
Contact Title: GENERAL MANAGER  
EPA Region: 09  
Land Type: Private  
Federal Waste Generator Description: Large Quantity Generator  
Non-Notifier: Not reported  
Biennial Report Cycle: 2019  
Accessibility: Not reported  
Active Site Indicator: Handler Activities  
State District Owner: Not reported  
State District: Not reported  
Mailing Address: ELECTRIC AVE  
Mailing City,State,Zip: STANTON, CA 90680  
Owner Name: BERT W FARLEY  
Owner Type: Private  
Operator Name: FOREST D MEADOWS  
Operator Type: Private  
Short-Term Generator Activity: No  
Importer Activity: No  
Mixed Waste Generator: No  
Transporter Activity: No  
Transfer Facility Activity: No  
Recycler Activity with Storage: No

Map ID  
Direction  
Distance  
Elevation

MAP FINDINGS

Site

Database(s)

EDR ID Number  
EPA ID Number

**FIELD TIME TARGET AND TRAINING (Continued)**

**1016139994**

Small Quantity On-Site Burner Exemption:	No
Smelting Melting and Refining Furnace Exemption:	No
Underground Injection Control:	No
Off-Site Waste Receipt:	No
Universal Waste Indicator:	No
Universal Waste Destination Facility:	No
Federal Universal Waste:	No
Active Site Fed-Reg Treatment Storage and Disposal Facility:	Not reported
Active Site Converter Treatment storage and Disposal Facility:	Not reported
Active Site State-Reg Treatment Storage and Disposal Facility:	Not reported
Active Site State-Reg Handler:	---
Federal Facility Indicator:	Not reported
Hazardous Secondary Material Indicator:	N
Sub-Part K Indicator:	Not reported
Commercial TSD Indicator:	No
Treatment Storage and Disposal Type:	Not reported
2018 GPRA Permit Baseline:	Not on the Baseline
2018 GPRA Renewals Baseline:	Not on the Baseline
Permit Renewals Workload Universe:	Not reported
Permit Workload Universe:	Not reported
Permit Progress Universe:	Not reported
Post-Closure Workload Universe:	Not reported
Closure Workload Universe:	Not reported
202 GPRA Corrective Action Baseline:	No
Corrective Action Workload Universe:	No
Subject to Corrective Action Universe:	No
Non-TSDs Where RCRA CA has Been Imposed Universe:	No
TSDs Potentially Subject to CA Under 3004 (u)/(v) Universe:	No
TSDs Only Subject to CA under Discretionary Auth Universe:	No
Corrective Action Priority Ranking:	No NCAPS ranking
Environmental Control Indicator:	No
Institutional Control Indicator:	No
Human Exposure Controls Indicator:	N/A
Groundwater Controls Indicator:	N/A
Operating TSD Universe:	Not reported
Full Enforcement Universe:	Not reported
Significant Non-Complier Universe:	No
Unaddressed Significant Non-Complier Universe:	No
Addressed Significant Non-Complier Universe:	No
Significant Non-Complier With a Compliance Schedule Universe:	No
Financial Assurance Required:	Not reported
Handler Date of Last Change:	2020-10-09 13:54:28.0
Recognized Trader-Importer:	No
Recognized Trader-Exporter:	No
Importer of Spent Lead Acid Batteries:	No
Exporter of Spent Lead Acid Batteries:	No
Recycler Activity Without Storage:	No
Manifest Broker:	No
Sub-Part P Indicator:	No

Biennial: List of Years

Year: 2019

[Click Here for Biennial Reporting System Data:](#)

Hazardous Waste Summary:

Map ID  
Direction  
Distance  
Elevation

MAP FINDINGS

Site

Database(s)

EDR ID Number  
EPA ID Number

**FIELD TIME TARGET AND TRAINING (Continued)**

**1016139994**

Waste Code: D008  
Waste Description: LEAD

**Handler - Owner Operator:**

Owner/Operator Indicator: Operator  
Owner/Operator Name: FOREST D MEADOWS  
Legal Status: Private  
Date Became Current: 2016-01-27 00:00:00.  
Date Ended Current: Not reported  
Owner/Operator Address: 8230 ELECTRIC AVE  
Owner/Operator City,State,Zip: STANTON, CA 90680  
Owner/Operator Telephone: Not reported  
Owner/Operator Telephone Ext: Not reported  
Owner/Operator Fax: Not reported  
Owner/Operator Email: Not reported

Owner/Operator Indicator: Owner  
Owner/Operator Name: BERT W FARLEY  
Legal Status: Private  
Date Became Current: 2016-01-27 00:00:00.  
Date Ended Current: Not reported  
Owner/Operator Address: PO BOX 5160  
Owner/Operator City,State,Zip: BUENA PARK, CA 90680  
Owner/Operator Telephone: 714-677-2841  
Owner/Operator Telephone Ext: Not reported  
Owner/Operator Fax: Not reported  
Owner/Operator Email: Not reported

Owner/Operator Indicator: Owner  
Owner/Operator Name: BERT W FARLEY  
Legal Status: Private  
Date Became Current: 2016-01-27 00:00:00.  
Date Ended Current: Not reported  
Owner/Operator Address: PO BOX 5160  
Owner/Operator City,State,Zip: BUENA PARK, CA 90680  
Owner/Operator Telephone: 714-677-2841  
Owner/Operator Telephone Ext: Not reported  
Owner/Operator Fax: Not reported  
Owner/Operator Email: Not reported

Owner/Operator Indicator: Operator  
Owner/Operator Name: FOREST D MEADOWS  
Legal Status: Private  
Date Became Current: 2016-01-27 00:00:00.  
Date Ended Current: Not reported  
Owner/Operator Address: Not reported  
Owner/Operator City,State,Zip: Not reported  
Owner/Operator Telephone: Not reported  
Owner/Operator Telephone Ext: Not reported  
Owner/Operator Fax: Not reported  
Owner/Operator Email: Not reported

Owner/Operator Indicator: Owner  
Owner/Operator Name: BERT W FARLEY  
Legal Status: Private  
Date Became Current: 2016-01-27 00:00:00.  
Date Ended Current: Not reported

Map ID  
Direction  
Distance  
Elevation

MAP FINDINGS

Site

Database(s)

EDR ID Number  
EPA ID Number

**FIELD TIME TARGET AND TRAINING (Continued)**

**1016139994**

Owner/Operator Address: PO BOX 5160  
Owner/Operator City,State,Zip: BUENA PARK, CA 90680  
Owner/Operator Telephone: 714-677-2841  
Owner/Operator Telephone Ext: Not reported  
Owner/Operator Fax: Not reported  
Owner/Operator Email: Not reported

Owner/Operator Indicator: Owner  
Owner/Operator Name: BERT W FARLEY  
Legal Status: Private  
Date Became Current: 1990-01-01 00:00:00.  
Date Ended Current: Not reported  
Owner/Operator Address: PO BOX 5150  
Owner/Operator City,State,Zip: BUENA PARK, CA 90620  
Owner/Operator Telephone: 714-437-6552  
Owner/Operator Telephone Ext: Not reported  
Owner/Operator Fax: Not reported  
Owner/Operator Email: Not reported

Owner/Operator Indicator: Operator  
Owner/Operator Name: FOREST D MEADOWS  
Legal Status: Private  
Date Became Current: 2016-01-27 00:00:00.  
Date Ended Current: Not reported  
Owner/Operator Address: 8230 ELECTRIC AVE  
Owner/Operator City,State,Zip: STANTON, CA 90680  
Owner/Operator Telephone: Not reported  
Owner/Operator Telephone Ext: Not reported  
Owner/Operator Fax: Not reported  
Owner/Operator Email: Not reported

Owner/Operator Indicator: Operator  
Owner/Operator Name: GREG CARINGELLA  
Legal Status: Private  
Date Became Current: 2012-06-01 00:00:00.  
Date Ended Current: Not reported  
Owner/Operator Address: Not reported  
Owner/Operator City,State,Zip: Not reported  
Owner/Operator Telephone: Not reported  
Owner/Operator Telephone Ext: Not reported  
Owner/Operator Fax: Not reported  
Owner/Operator Email: Not reported

**Historic Generators:**

Receive Date: 2020-02-25 00:00:00.0  
Handler Name: FIELD TIME TARGET AND TRAINING  
Federal Waste Generator Description: Large Quantity Generator  
State District Owner: Not reported  
Large Quantity Handler of Universal Waste: No  
Recognized Trader Importer: No  
Recognized Trader Exporter: No  
Spent Lead Acid Battery Importer: No  
Spent Lead Acid Battery Exporter: No  
Current Record: Yes  
Non Storage Recycler Activity: No  
Electronic Manifest Broker: No

Map ID  
Direction  
Distance  
Elevation

MAP FINDINGS

Site

Database(s)

EDR ID Number  
EPA ID Number

**FIELD TIME TARGET AND TRAINING (Continued)**

**1016139994**

Receive Date: 2013-02-07 00:00:00.0  
Handler Name: FIELD TIME TARGET AND TRAINING  
Federal Waste Generator Description: Small Quantity Generator  
State District Owner: Not reported  
Large Quantity Handler of Universal Waste: No  
Recognized Trader Importer: No  
Recognized Trader Exporter: No  
Spent Lead Acid Battery Importer: No  
Spent Lead Acid Battery Exporter: No  
Current Record: No  
Non Storage Recycler Activity: Not reported  
Electronic Manifest Broker: Not reported

Receive Date: 2017-03-13 00:00:00.0  
Handler Name: FIELD TIME TARGET AND TRAINING  
Federal Waste Generator Description: Small Quantity Generator  
State District Owner: Not reported  
Large Quantity Handler of Universal Waste: No  
Recognized Trader Importer: No  
Recognized Trader Exporter: No  
Spent Lead Acid Battery Importer: No  
Spent Lead Acid Battery Exporter: No  
Current Record: No  
Non Storage Recycler Activity: Not reported  
Electronic Manifest Broker: Not reported

Receive Date: 2020-02-21 00:00:00.0  
Handler Name: FIELD TIME TARGET AND TRAINING  
Federal Waste Generator Description: Large Quantity Generator  
State District Owner: Not reported  
Large Quantity Handler of Universal Waste: No  
Recognized Trader Importer: No  
Recognized Trader Exporter: No  
Spent Lead Acid Battery Importer: No  
Spent Lead Acid Battery Exporter: No  
Current Record: No  
Non Storage Recycler Activity: No  
Electronic Manifest Broker: No

List of NAICS Codes and Descriptions:

NAICS Code: 71399  
NAICS Description: ALL OTHER AMUSEMENT AND RECREATION INDUSTRIES

Facility Has Received Notices of Violations:

Violations: No Violations Found

Evaluation Action Summary:

Evaluations: No Evaluations Found

FINDS:

Registry ID: 110055424072

Click Here:

Map ID  
Direction  
Distance  
Elevation

MAP FINDINGS

Site

Database(s)

EDR ID Number  
EPA ID Number

**FIELD TIME TARGET AND TRAINING (Continued)**

**1016139994**

Environmental Interest/Information System:

RCRAInfo is a national information system that supports the Resource Conservation and Recovery Act (RCRA) program through the tracking of events and activities related to facilities that generate, transport, and treat, store, or dispose of hazardous waste. RCRAInfo allows RCRA program staff to track the notification, permit, compliance, and corrective action activities required under RCRA.  
HAZARDOUS WASTE BIENNIAL REPORTER

[Click this hyperlink](#) while viewing on your computer to access additional FINDS: detail in the EDR Site Report.

ECHO:

Envid: 1016139994  
Registry ID: 110055424072  
DFR URL: <http://echo.epa.gov/detailed-facility-report?fid=110055424072>  
Name: FIELD TIME TARGET AND TRAINING  
Address: 8230 ELECTRIC AVE  
City,State,Zip: STANTON, CA 90680

AF511

**ORCO BLOCK COMPANY STANTON**

**AST A100423014**

**8042 KATELLA AVE  
STANTON, CA 90680**

**N/A**

< 1/8  
1 ft.

**Site 14 of 24 in cluster AF**

**Relative:  
Lower**

AST:

**Actual:  
66 ft.**

Name: ORCO BLOCK COMPANY STANTON  
Address: 8042 KATELLA AVE  
City/Zip: STANTON,90680  
Certified Unified Program Agencies: Not reported  
Owner: Rick Muth  
Total Gallons: Not reported  
CERSID: 10403359  
Facility ID: Not reported  
Business Name: ORCO Block Company Stanton  
Phone: (714)527-2239  
Fax: (714)895-4021  
Mailing Address: 11100 Beach Blvd.  
Mailing Address City: Stanton  
Mailing Address State: CA  
Mailing Address Zip Code: 90680  
Operator Name: George Spickelmier  
Operator Phone: (714) 527-2239  
Owner Phone: (714)527-2239  
Owner Mail Address: 11100 Beach Blvd.  
Owner State: CA  
Owner Zip Code: 90680  
Owner Country: United States  
Property Owner Name: Muth Holdings  
Property Owner Phone: (714)527-2239  
Property Owner Mailing Address: PO Box E  
Property Owner City: Stanton  
Property Owner Stat : CA  
Property Owner Zip Code: 90680  
Property Owner Country: United States  
EPAID: CAL000239018

Map ID  
Direction  
Distance  
Elevation

MAP FINDINGS

EDR ID Number  
EPA ID Number

AH512 INTERNATIONAL AUTO TECH INC  
8151 KATELLA AVE  
STANTON, CA 90680

< 1/8  
1 ft.

CERS HAZ WASTE  
HAZNET  
CERS  
HWTS

S113037785  
N/A

Site 10 of 21 in cluster AH

Relative:  
Lower

Actual:  
66 ft.

CERS HAZ WASTE:

Name: GOLDEN TOUCH AUTO PAINT & BODY  
Address: 8151 KATELLA AVE STE  
City,State,Zip: STANTON, CA 90680  
Site ID: 416760  
CERS ID: 10540894  
CERS Description: Hazardous Waste Generator

HAZNET:

Name: INTERNATIONAL AUTO TECH INC  
Address: 8151 KATELLA AVE  
Address 2: Not reported  
City,State,Zip: STANTON, CA 906800000  
Contact: MEHDI MOTADI  
Telephone: 7149953100  
Mailing Name: Not reported  
Mailing Address: 8151 KATELLA AVE

Year: 2019  
Gepaid: CAL000040299  
TSD EPA ID: CAD008252405  
CA Waste Code: 352 - Other organic solids  
Disposal Method: H141 - Storage, Bulking, And/Or Transfer Off Site--No  
Treatment/Reovery (H010-H129) Or (H131-H135)  
Tons: 0.28750

Year: 2019  
Gepaid: CAL000040299  
TSD EPA ID: CAD008252405  
CA Waste Code: 214 - Unspecified solvent mixture  
Disposal Method: H061 - Fuel Blending Prior To Energy Recovery At Another Site  
Tons: 0.17280

Year: 2016  
Gepaid: CAL000040299  
TSD EPA ID: CAD008252405  
CA Waste Code: 214 - Unspecified solvent mixture  
Disposal Method: H061 - Fuel Blending Prior To Energy Recovery At Another Site  
Tons: 0.0108

Year: 2013  
Gepaid: CAL000040299  
TSD EPA ID: CAD008252405  
CA Waste Code: 133 - Aqueous solution with total organic residues 10 percent or more  
Disposal Method: H061 - Fuel Blending Prior To Energy Recovery At Another Site  
Tons: 0.07506

Year: 2011  
Gepaid: CAL000040299  
TSD EPA ID: CAD008252405  
CA Waste Code: 133 - Aqueous solution with total organic residues 10 percent or more  
Disposal Method: H061 - Fuel Blending Prior To Energy Recovery At Another Site  
Tons: 0.24603



Map ID  
Direction  
Distance  
Elevation

MAP FINDINGS

Site

Database(s)

EDR ID Number  
EPA ID Number

**INTERNATIONAL AUTO TECH INC (Continued)**

**S113037785**

Year: 2010  
Gepaid: CAL000040299  
TSD EPA ID: CAD008252405  
CA Waste Code: 133 - Aqueous solution with total organic residues 10 percent or more  
Disposal Method: H061 - Fuel Blending Prior To Energy Recovery At Another Site  
Tons: 0.58797

Year: 2010  
Gepaid: CAL000040299  
TSD EPA ID: CAD008252405  
CA Waste Code: 221 - Waste oil and mixed oil  
Disposal Method: H061 - Fuel Blending Prior To Energy Recovery At Another Site  
Tons: 0.1178

Year: 2010  
Gepaid: CAL000040299  
TSD EPA ID: CAD008252405  
CA Waste Code: 352 - Other organic solids  
Disposal Method: H141 - Storage, Bulking, And/Or Transfer Off Site--No Treatment/Reovery (H010-H129) Or (H131-H135)  
Tons: 0.1

Year: 2009  
Gepaid: CAL000040299  
TSD EPA ID: CAD008252405  
CA Waste Code: 133 - Aqueous solution with total organic residues 10 percent or more  
Disposal Method: H061 - Fuel Blending Prior To Energy Recovery At Another Site  
Tons: 0.37113

Year: 2005  
Gepaid: CAL000040299  
TSD EPA ID: CAD008302903  
CA Waste Code: 214 - Unspecified solvent mixture  
Disposal Method: R01 - Recycler  
Tons: 0.6876

[Click this hyperlink](#) while viewing on your computer to access  
18 additional CA HAZNET: record(s) in the EDR Site Report.

**Additional Info:**

Year: 2005  
Gen EPA ID: CAL000040299

Shipment Date: 20050817  
Creation Date: 4/13/2006 18:45:56  
Receipt Date: 20050817  
Manifest ID: 24102842  
Trans EPA ID: CAD008252405  
Trans Name: PACIFIC COAST LACQUER  
Trans 2 EPA ID: Not reported  
Trans 2 Name: Not reported  
TSDF EPA ID: CAD008252405  
Trans Name: PACIFIC RESOURCE RECOVERY  
TSDF Alt EPA ID: CAD008252405  
TSDF Alt Name: Not reported  
Waste Code Description: 214 - Unspecified solvent mixture

Map ID  
Direction  
Distance  
Elevation

MAP FINDINGS

Site

Database(s)

EDR ID Number  
EPA ID Number

**INTERNATIONAL AUTO TECH INC (Continued)**

**S113037785**

RCRA Code:	D001
Meth Code:	R01 - Recycler
Quantity Tons:	0.108
Waste Quantity:	30
Quantity Unit:	G
Additional Code 1:	Not reported
Additional Code 2:	Not reported
Additional Code 3:	Not reported
Additional Code 4:	Not reported
Additional Code 5:	Not reported
Shipment Date:	20050620
Creation Date:	9/13/2005 18:30:54
Receipt Date:	20050624
Manifest ID:	24156436
Trans EPA ID:	CAD982440364
Trans Name:	PFR ENVIRONMENTAL INC
Trans 2 EPA ID:	Not reported
Trans 2 Name:	Not reported
TSDf EPA ID:	CAD008302903
Trans Name:	ONYX ENVIRONMENTAL SERVICES LLC
TSDf Alt EPA ID:	CAD008302903
TSDf Alt Name:	Not reported
Waste Code Description:	214 - Unspecified solvent mixture
RCRA Code:	D001
Meth Code:	R01 - Recycler
Quantity Tons:	0.1224
Waste Quantity:	34
Quantity Unit:	G
Additional Code 1:	Not reported
Additional Code 2:	Not reported
Additional Code 3:	Not reported
Additional Code 4:	Not reported
Additional Code 5:	Not reported
Shipment Date:	20050523
Creation Date:	7/27/2005 10:48:47
Receipt Date:	20050527
Manifest ID:	24153554
Trans EPA ID:	CAD982440364
Trans Name:	PFR ENVIRONMENTAL INC
Trans 2 EPA ID:	Not reported
Trans 2 Name:	Not reported
TSDf EPA ID:	CAD008302903
Trans Name:	ONYX ENVIRONMENTAL SERVICES LLC
TSDf Alt EPA ID:	CAD008302903
TSDf Alt Name:	Not reported
Waste Code Description:	214 - Unspecified solvent mixture
RCRA Code:	D001
Meth Code:	R01 - Recycler
Quantity Tons:	0.09
Waste Quantity:	25
Quantity Unit:	G
Additional Code 1:	Not reported
Additional Code 2:	Not reported
Additional Code 3:	Not reported
Additional Code 4:	Not reported

Map ID  
Direction  
Distance  
Elevation

MAP FINDINGS

Site

Database(s)

EDR ID Number  
EPA ID Number

**INTERNATIONAL AUTO TECH INC (Continued)**

**S113037785**

Additional Code 5:	Not reported
Shipment Date:	20050425
Creation Date:	6/12/2005 18:30:59
Receipt Date:	20050429
Manifest ID:	24153436
Trans EPA ID:	CAD982440364
Trans Name:	PFR ENVIRONMENTAL INC
Trans 2 EPA ID:	Not reported
Trans 2 Name:	Not reported
TSDf EPA ID:	CAD008302903
Trans Name:	ONYX ENVIRONMENTAL SERVICES LLC
TSDf Alt EPA ID:	CAD008302903
TSDf Alt Name:	Not reported
Waste Code Description:	214 - Unspecified solvent mixture
RCRA Code:	D001
Meth Code:	R01 - Recycler
Quantity Tons:	0.0792
Waste Quantity:	22
Quantity Unit:	G
Additional Code 1:	Not reported
Additional Code 2:	Not reported
Additional Code 3:	Not reported
Additional Code 4:	Not reported
Additional Code 5:	Not reported
Shipment Date:	20050328
Creation Date:	6/1/2005 18:31:04
Receipt Date:	20050401
Manifest ID:	24153330
Trans EPA ID:	CAD982440364
Trans Name:	PFR ENVIRONMENTAL INC
Trans 2 EPA ID:	Not reported
Trans 2 Name:	Not reported
TSDf EPA ID:	CAD008302903
Trans Name:	ONYX ENVIRONMENTAL SERVICES LLC
TSDf Alt EPA ID:	CAD008302903
TSDf Alt Name:	Not reported
Waste Code Description:	214 - Unspecified solvent mixture
RCRA Code:	D001
Meth Code:	R01 - Recycler
Quantity Tons:	0.072
Waste Quantity:	20
Quantity Unit:	G
Additional Code 1:	Not reported
Additional Code 2:	Not reported
Additional Code 3:	Not reported
Additional Code 4:	Not reported
Additional Code 5:	Not reported
Shipment Date:	20050307
Creation Date:	6/2/2005 18:30:59
Receipt Date:	20050311
Manifest ID:	24153260
Trans EPA ID:	CAD982440364
Trans Name:	PFR ENVIRONMENTAL INC
Trans 2 EPA ID:	Not reported

Map ID  
Direction  
Distance  
Elevation

MAP FINDINGS

Site

Database(s)

EDR ID Number  
EPA ID Number

**INTERNATIONAL AUTO TECH INC (Continued)**

**S113037785**

Trans 2 Name: Not reported  
TSDF EPA ID: CAD008302903  
Trans Name: ONYX ENVIRONMENTAL SERVICES LLC  
TSDF Alt EPA ID: CAD008302903  
TSDF Alt Name: Not reported  
Waste Code Description: 214 - Unspecified solvent mixture  
RCRA Code: D001  
Meth Code: R01 - Recycler  
Quantity Tons: 0.144  
Waste Quantity: 40  
Quantity Unit: G  
Additional Code 1: Not reported  
Additional Code 2: Not reported  
Additional Code 3: Not reported  
Additional Code 4: Not reported  
Additional Code 5: Not reported

Shipment Date: 20050207  
Creation Date: 6/3/2005 18:31:06  
Receipt Date: 20050207  
Manifest ID: 24152647  
Trans EPA ID: CAD982440364  
Trans Name: PFR ENVIRONMENTAL INC  
Trans 2 EPA ID: Not reported  
Trans 2 Name: Not reported  
TSDF EPA ID: CAD008302903  
Trans Name: ONYX ENVIRONMENTAL SERVICES LLC  
TSDF Alt EPA ID: CAD008302903  
TSDF Alt Name: Not reported  
Waste Code Description: 214 - Unspecified solvent mixture  
RCRA Code: D001  
Meth Code: R01 - Recycler  
Quantity Tons: 0.072  
Waste Quantity: 20  
Quantity Unit: G  
Additional Code 1: Not reported  
Additional Code 2: Not reported  
Additional Code 3: Not reported  
Additional Code 4: Not reported  
Additional Code 5: Not reported

Shipment Date: 20050114  
Creation Date: 3/17/2005 18:34:39  
Receipt Date: 20050117  
Manifest ID: 24152573  
Trans EPA ID: CAD982440364  
Trans Name: PFR ENVIRONMENTAL INC  
Trans 2 EPA ID: Not reported  
Trans 2 Name: Not reported  
TSDF EPA ID: CAD008302903  
Trans Name: ONYX ENVIRONMENTAL SERVICES LLC  
TSDF Alt EPA ID: CAD008302903  
TSDF Alt Name: Not reported  
Waste Code Description: 214 - Unspecified solvent mixture  
RCRA Code: D001  
Meth Code: R01 - Recycler  
Quantity Tons: 0.108

Map ID  
Direction  
Distance  
Elevation

MAP FINDINGS

Site

Database(s)

EDR ID Number  
EPA ID Number

**INTERNATIONAL AUTO TECH INC (Continued)**

**S113037785**

Waste Quantity: 30  
Quantity Unit: G  
Additional Code 1: Not reported  
Additional Code 2: Not reported  
Additional Code 3: Not reported  
Additional Code 4: Not reported  
Additional Code 5: Not reported

**Additional Info:**

Year: 2004  
Gen EPA ID: CAL000040299

Shipment Date: 20041220  
Creation Date: 2/17/2005 18:32:22  
Receipt Date: 20041220  
Manifest ID: 24152472  
Trans EPA ID: CAD982440364  
Trans Name: PFR ENVIRONMENTAL INC  
Trans 2 EPA ID: Not reported  
Trans 2 Name: Not reported  
TSDF EPA ID: CAD008302903  
Trans Name: ONYX ENVIRONMENTAL SERVICES LLC  
TSDF Alt EPA ID: CAD008302903  
TSDF Alt Name: Not reported  
Waste Code Description: 214 - Unspecified solvent mixture  
RCRA Code: D001  
Meth Code: R01 - Recycler  
Quantity Tons: 0.0792  
Waste Quantity: 22  
Quantity Unit: G  
Additional Code 1: Not reported  
Additional Code 2: Not reported  
Additional Code 3: Not reported  
Additional Code 4: Not reported  
Additional Code 5: Not reported

Shipment Date: 20041206  
Creation Date: 2/17/2005 18:31:05  
Receipt Date: 20041206  
Manifest ID: 23762599  
Trans EPA ID: CAD982440364  
Trans Name: PFR ENVIRONMENTAL INC  
Trans 2 EPA ID: Not reported  
Trans 2 Name: Not reported  
TSDF EPA ID: CAD008302903  
Trans Name: ONYX ENVIRONMENTAL SERVICES LLC  
TSDF Alt EPA ID: CAD008302903  
TSDF Alt Name: Not reported  
Waste Code Description: 214 - Unspecified solvent mixture  
RCRA Code: D001  
Meth Code: R01 - Recycler  
Quantity Tons: 0.09  
Waste Quantity: 25  
Quantity Unit: G  
Additional Code 1: Not reported  
Additional Code 2: Not reported  
Additional Code 3: Not reported

Map ID  
Direction  
Distance  
Elevation

MAP FINDINGS

Site

Database(s)

EDR ID Number  
EPA ID Number

**INTERNATIONAL AUTO TECH INC (Continued)**

**S113037785**

Additional Code 4:	Not reported
Additional Code 5:	Not reported
Shipment Date:	20041206
Creation Date:	2/17/2005 18:32:22
Receipt Date:	20041206
Manifest ID:	24152421
Trans EPA ID:	CAD982440364
Trans Name:	PFR ENVIRONMENTAL INC
Trans 2 EPA ID:	Not reported
Trans 2 Name:	Not reported
TSDF EPA ID:	CAD008302903
Trans Name:	ONYX ENVIRONMENTAL SERVICES LLC
TSDF Alt EPA ID:	CAD008302903
TSDF Alt Name:	Not reported
Waste Code Description:	181 - Other inorganic solid waste Organics
RCRA Code:	F001
Meth Code:	H01 - Transfer Station
Quantity Tons:	0.05
Waste Quantity:	100
Quantity Unit:	P
Additional Code 1:	Not reported
Additional Code 2:	Not reported
Additional Code 3:	Not reported
Additional Code 4:	Not reported
Additional Code 5:	Not reported
Shipment Date:	20041108
Creation Date:	1/11/2005 18:30:51
Receipt Date:	20041110
Manifest ID:	23762434
Trans EPA ID:	CAD982440364
Trans Name:	PFR ENVIRONMENTAL INC
Trans 2 EPA ID:	Not reported
Trans 2 Name:	Not reported
TSDF EPA ID:	CAD008302903
Trans Name:	ONYX ENVIRONMENTAL SERVICES LLC
TSDF Alt EPA ID:	CAD008302903
TSDF Alt Name:	Not reported
Waste Code Description:	214 - Unspecified solvent mixture
RCRA Code:	D001
Meth Code:	R01 - Recycler
Quantity Tons:	0.0792
Waste Quantity:	22
Quantity Unit:	G
Additional Code 1:	Not reported
Additional Code 2:	Not reported
Additional Code 3:	Not reported
Additional Code 4:	Not reported
Additional Code 5:	Not reported
Shipment Date:	20041011
Creation Date:	12/21/2004 18:30:50
Receipt Date:	20041012
Manifest ID:	23762368
Trans EPA ID:	CAD982440364
Trans Name:	PFR ENVIRONMENTAL INC

Map ID  
Direction  
Distance  
Elevation

MAP FINDINGS

Site

Database(s)

EDR ID Number  
EPA ID Number

**INTERNATIONAL AUTO TECH INC (Continued)**

**S113037785**

Trans 2 EPA ID: Not reported  
Trans 2 Name: Not reported  
TSDF EPA ID: CAD008302903  
Trans Name: ONYX ENVIRONMENTAL SERVICES LLC  
TSDF Alt EPA ID: CAD008302903  
TSDF Alt Name: Not reported  
Waste Code Description: 214 - Unspecified solvent mixture  
RCRA Code: D001  
Meth Code: R01 - Recycler  
Quantity Tons: 0.054  
Waste Quantity: 15  
Quantity Unit: G  
Additional Code 1: Not reported  
Additional Code 2: Not reported  
Additional Code 3: Not reported  
Additional Code 4: Not reported  
Additional Code 5: Not reported

Shipment Date: 20040927  
Creation Date: 3/16/2007 18:31:12  
Receipt Date: 20040930  
Manifest ID: 23762293  
Trans EPA ID: CAD982440364  
Trans Name: PFR ENVIRONMENTAL INC  
Trans 2 EPA ID: Not reported  
Trans 2 Name: Not reported  
TSDF EPA ID: CAD008302903  
Trans Name: ONYX ENVIRONMENTAL SERVICES LLC  
TSDF Alt EPA ID: CAD008302903  
TSDF Alt Name: Not reported  
Waste Code Description: 214 - Unspecified solvent mixture  
RCRA Code: D001  
Meth Code: R01 - Recycler  
Quantity Tons: 0.072  
Waste Quantity: 20  
Quantity Unit: G  
Additional Code 1: Not reported  
Additional Code 2: Not reported  
Additional Code 3: Not reported  
Additional Code 4: Not reported  
Additional Code 5: Not reported

Shipment Date: 20040823  
Creation Date: 1/4/2005 18:32:14  
Receipt Date: 20040823  
Manifest ID: 23762073  
Trans EPA ID: CAD982440364  
Trans Name: PFR ENVIRONMENTAL INC  
Trans 2 EPA ID: Not reported  
Trans 2 Name: Not reported  
TSDF EPA ID: CAD008302903  
Trans Name: ONYX ENVIRONMENTAL SERVICES LLC  
TSDF Alt EPA ID: CAD008302903  
TSDF Alt Name: Not reported  
Waste Code Description: 214 - Unspecified solvent mixture  
RCRA Code: D001  
Meth Code: R01 - Recycler

Map ID  
Direction  
Distance  
Elevation

MAP FINDINGS

Site

Database(s)

EDR ID Number  
EPA ID Number

**INTERNATIONAL AUTO TECH INC (Continued)**

**S113037785**

Quantity Tons:	0.09
Waste Quantity:	25
Quantity Unit:	G
Additional Code 1:	Not reported
Additional Code 2:	Not reported
Additional Code 3:	Not reported
Additional Code 4:	Not reported
Additional Code 5:	Not reported
Shipment Date:	20040726
Creation Date:	11/1/2004 12:36:11
Receipt Date:	20040726
Manifest ID:	23761915
Trans EPA ID:	CAD982440364
Trans Name:	PFR ENVIRONMENTAL INC
Trans 2 EPA ID:	Not reported
Trans 2 Name:	Not reported
TSDF EPA ID:	CAD008302903
Trans Name:	ONYX ENVIRONMENTAL SERVICES LLC
TSDF Alt EPA ID:	CAD008302903
TSDF Alt Name:	Not reported
Waste Code Description:	214 - Unspecified solvent mixture
RCRA Code:	D001
Meth Code:	R01 - Recycler
Quantity Tons:	0.0792
Waste Quantity:	22
Quantity Unit:	G
Additional Code 1:	Not reported
Additional Code 2:	Not reported
Additional Code 3:	Not reported
Additional Code 4:	Not reported
Additional Code 5:	Not reported
Shipment Date:	20040628
Creation Date:	11/1/2004 9:00:46
Receipt Date:	20040701
Manifest ID:	23761756
Trans EPA ID:	CAD982440364
Trans Name:	PFR ENVIRONMENTAL INC
Trans 2 EPA ID:	Not reported
Trans 2 Name:	Not reported
TSDF EPA ID:	CAD008302903
Trans Name:	ONYX ENVIRONMENTAL SERVICES LLC
TSDF Alt EPA ID:	CAD008302903
TSDF Alt Name:	Not reported
Waste Code Description:	214 - Unspecified solvent mixture
RCRA Code:	D001
Meth Code:	R01 - Recycler
Quantity Tons:	0.1008
Waste Quantity:	28
Quantity Unit:	G
Additional Code 1:	Not reported
Additional Code 2:	Not reported
Additional Code 3:	Not reported
Additional Code 4:	Not reported
Additional Code 5:	Not reported



Map ID  
Direction  
Distance  
Elevation

MAP FINDINGS

Site

Database(s)

EDR ID Number  
EPA ID Number

**INTERNATIONAL AUTO TECH INC (Continued)**

**S113037785**

Shipment Date: 20040517  
Creation Date: 10/15/2004 8:41:08  
Receipt Date: 20040517  
Manifest ID: 23761605  
Trans EPA ID: CAD982440364  
Trans Name: PFR ENVIRONMENTAL INC  
Trans 2 EPA ID: Not reported  
Trans 2 Name: Not reported  
TSDF EPA ID: CAD008302903  
Trans Name: ONYX ENVIRONMENTAL SERVICES LLC  
TSDF Alt EPA ID: CAD008302903  
TSDF Alt Name: Not reported  
Waste Code Description: 214 - Unspecified solvent mixture  
RCRA Code: D001  
Meth Code: R01 - Recycler  
Quantity Tons: 0.09  
Waste Quantity: 25  
Quantity Unit: G  
Additional Code 1: Not reported  
Additional Code 2: Not reported  
Additional Code 3: Not reported  
Additional Code 4: Not reported  
Additional Code 5: Not reported

**Additional Info:**

Year: 2009  
Gen EPA ID: CAL000040299

Shipment Date: 20091028  
Creation Date: 6/29/2010 18:30:39  
Receipt Date: 20091028  
Manifest ID: 005782286JJK  
Trans EPA ID: CAR000194837  
Trans Name: PACIFIC COAST LACQUER  
Trans 2 EPA ID: Not reported  
Trans 2 Name: Not reported  
TSDF EPA ID: CAD008252405  
Trans Name: PACIFIC RESOURCE RECOVERY  
TSDF Alt EPA ID: Not reported  
TSDF Alt Name: Not reported  
Waste Code Description: 133 - Aqueous solution with 10% or more total organic residues  
RCRA Code: Not reported  
Meth Code: H061 - Fuel Blending Prior To Energy Recovery At Another Site  
Quantity Tons: 0.0834  
Waste Quantity: 20  
Quantity Unit: G  
Additional Code 1: Not reported  
Additional Code 2: Not reported  
Additional Code 3: Not reported  
Additional Code 4: Not reported  
Additional Code 5: Not reported

Shipment Date: 20090831  
Creation Date: 3/5/2010 18:30:52  
Receipt Date: 20090831  
Manifest ID: 005779681JJK  
Trans EPA ID: CAR000194837

Map ID  
Direction  
Distance  
Elevation

MAP FINDINGS

Site

Database(s)

EDR ID Number  
EPA ID Number

**INTERNATIONAL AUTO TECH INC (Continued)**

**S113037785**

Trans Name: PACIFIC COAST LACQUER  
Trans 2 EPA ID: Not reported  
Trans 2 Name: Not reported  
TSDf EPA ID: CAD008252405  
Trans Name: PACIFIC RESOURCE RECOVERY  
TSDf Alt EPA ID: Not reported  
TSDf Alt Name: Not reported  
Waste Code Description: 133 - Aqueous solution with 10% or more total organic residues  
RCRA Code: Not reported  
Meth Code: H061 - Fuel Blending Prior To Energy Recovery At Another Site  
Quantity Tons: 0.11676  
Waste Quantity: 28  
Quantity Unit: G  
Additional Code 1: Not reported  
Additional Code 2: Not reported  
Additional Code 3: Not reported  
Additional Code 4: Not reported  
Additional Code 5: Not reported

Shipment Date: 20090608  
Creation Date: 10/6/2009 18:30:28  
Receipt Date: 20090608  
Manifest ID: 005769195JJK  
Trans EPA ID: CAR000194837  
Trans Name: PACIFIC COAST LACQUER  
Trans 2 EPA ID: Not reported  
Trans 2 Name: Not reported  
TSDf EPA ID: CAD008252405  
Trans Name: PACIFIC RESOURCE RECOVERY  
TSDf Alt EPA ID: Not reported  
TSDf Alt Name: Not reported  
Waste Code Description: 133 - Aqueous solution with 10% or more total organic residues  
RCRA Code: Not reported  
Meth Code: H061 - Fuel Blending Prior To Energy Recovery At Another Site  
Quantity Tons: 0.07089  
Waste Quantity: 17  
Quantity Unit: G  
Additional Code 1: Not reported  
Additional Code 2: Not reported  
Additional Code 3: Not reported  
Additional Code 4: Not reported  
Additional Code 5: Not reported

Shipment Date: 20090420  
Creation Date: 9/9/2009 18:30:22  
Receipt Date: 20090420  
Manifest ID: 005000411JJK  
Trans EPA ID: CAR000194837  
Trans Name: PACIFIC COAST LACQUER  
Trans 2 EPA ID: Not reported  
Trans 2 Name: Not reported  
TSDf EPA ID: CAD008252405  
Trans Name: PACIFIC RESOURCE RECOVERY  
TSDf Alt EPA ID: Not reported  
TSDf Alt Name: Not reported  
Waste Code Description: 133 - Aqueous solution with 10% or more total organic residues  
RCRA Code: Not reported

Map ID  
Direction  
Distance  
Elevation

MAP FINDINGS

Site

Database(s)

EDR ID Number  
EPA ID Number

**INTERNATIONAL AUTO TECH INC (Continued)**

**S113037785**

Meth Code: H061 - Fuel Blending Prior To Energy Recovery At Another Site  
Quantity Tons: 0.10008  
Waste Quantity: 24  
Quantity Unit: G  
Additional Code 1: Not reported  
Additional Code 2: Not reported  
Additional Code 3: Not reported  
Additional Code 4: Not reported  
Additional Code 5: Not reported

**Additional Info:**

Year: 1999  
Gen EPA ID: CAL000040299

Shipment Date: 19991213  
Creation Date: 2/1/2000 0:00:00  
Receipt Date: 19991215  
Manifest ID: 99559499  
Trans EPA ID: CAD982440364  
Trans Name: Not reported  
Trans 2 EPA ID: Not reported  
Trans 2 Name: Not reported  
TSDF EPA ID: CAD008302903  
Trans Name: Not reported  
TSDF Alt EPA ID: CAD008302903  
TSDF Alt Name: Not reported  
Waste Code Description: 214 - Unspecified solvent mixture  
RCRA Code: D001  
Meth Code: R01 - Recycler  
Quantity Tons: 0.108  
Waste Quantity: 30  
Quantity Unit: G  
Additional Code 1: Not reported  
Additional Code 2: Not reported  
Additional Code 3: Not reported  
Additional Code 4: Not reported  
Additional Code 5: Not reported

Shipment Date: 19991115  
Creation Date: 1/11/2000 0:00:00  
Receipt Date: 19991116  
Manifest ID: 99559322  
Trans EPA ID: CAD982440364  
Trans Name: Not reported  
Trans 2 EPA ID: Not reported  
Trans 2 Name: Not reported  
TSDF EPA ID: CAD008302903  
Trans Name: Not reported  
TSDF Alt EPA ID: Not reported  
TSDF Alt Name: Not reported  
Waste Code Description: 214 - Unspecified solvent mixture  
RCRA Code: D001  
Meth Code: R01 - Recycler  
Quantity Tons: 0.1728  
Waste Quantity: 48  
Quantity Unit: G  
Additional Code 1: Not reported

Map ID  
Direction  
Distance  
Elevation

MAP FINDINGS

Site

Database(s)

EDR ID Number  
EPA ID Number

**INTERNATIONAL AUTO TECH INC (Continued)**

**S113037785**

Additional Code 2:	Not reported
Additional Code 3:	Not reported
Additional Code 4:	Not reported
Additional Code 5:	Not reported
Shipment Date:	19990920
Creation Date:	11/19/1999 0:00:00
Receipt Date:	19990921
Manifest ID:	99248260
Trans EPA ID:	CAD982440364
Trans Name:	Not reported
Trans 2 EPA ID:	Not reported
Trans 2 Name:	Not reported
TSDF EPA ID:	CAD008302903
Trans Name:	Not reported
TSDF Alt EPA ID:	Not reported
TSDF Alt Name:	Not reported
Waste Code Description:	214 - Unspecified solvent mixture
RCRA Code:	D001
Meth Code:	R01 - Recycler
Quantity Tons:	0.1368
Waste Quantity:	38
Quantity Unit:	G
Additional Code 1:	Not reported
Additional Code 2:	Not reported
Additional Code 3:	Not reported
Additional Code 4:	Not reported
Additional Code 5:	Not reported
Shipment Date:	19990726
Creation Date:	9/21/1999 0:00:00
Receipt Date:	19990728
Manifest ID:	99248158
Trans EPA ID:	CAD982440364
Trans Name:	Not reported
Trans 2 EPA ID:	Not reported
Trans 2 Name:	Not reported
TSDF EPA ID:	CAD008302903
Trans Name:	Not reported
TSDF Alt EPA ID:	Not reported
TSDF Alt Name:	Not reported
Waste Code Description:	214 - Unspecified solvent mixture
RCRA Code:	D001
Meth Code:	R01 - Recycler
Quantity Tons:	0.072
Waste Quantity:	20
Quantity Unit:	G
Additional Code 1:	Not reported
Additional Code 2:	Not reported
Additional Code 3:	Not reported
Additional Code 4:	Not reported
Additional Code 5:	Not reported
Additional Info:	
Year:	2003
Gen EPA ID:	CAL000040299

Map ID  
Direction  
Distance  
Elevation

MAP FINDINGS

Site

Database(s)

EDR ID Number  
EPA ID Number

**INTERNATIONAL AUTO TECH INC (Continued)**

**S113037785**

Shipment Date: 20031222  
Creation Date: 7/30/2004 18:31:14  
Receipt Date: 20031230  
Manifest ID: 22762522  
Trans EPA ID: CAD982440364  
Trans Name: PFR ENVIRONMENTAL INC  
Trans 2 EPA ID: Not reported  
Trans 2 Name: Not reported  
TSDF EPA ID: CAD008302903  
Trans Name: ONYX ENVIRONMENTAL SERVICES LLC  
TSDF Alt EPA ID: CAD008302903  
TSDF Alt Name: Not reported  
Waste Code Description: 214 - Unspecified solvent mixture  
RCRA Code: D001  
Meth Code: R01 - Recycler  
Quantity Tons: 0.09  
Waste Quantity: 25  
Quantity Unit: G  
Additional Code 1: Not reported  
Additional Code 2: Not reported  
Additional Code 3: Not reported  
Additional Code 4: Not reported  
Additional Code 5: Not reported

Shipment Date: 20031124  
Creation Date: 8/5/2004 10:14:17  
Receipt Date: 20031201  
Manifest ID: 22768374  
Trans EPA ID: CAD982440364  
Trans Name: PFR ENVIRONMENTAL INC  
Trans 2 EPA ID: Not reported  
Trans 2 Name: Not reported  
TSDF EPA ID: CAD008302903  
Trans Name: ONYX ENVIRONMENTAL SERVICES LLC  
TSDF Alt EPA ID: CAD008302903  
TSDF Alt Name: Not reported  
Waste Code Description: 214 - Unspecified solvent mixture  
RCRA Code: D001  
Meth Code: R01 - Recycler  
Quantity Tons: 0.108  
Waste Quantity: 30  
Quantity Unit: G  
Additional Code 1: Not reported  
Additional Code 2: Not reported  
Additional Code 3: Not reported  
Additional Code 4: Not reported  
Additional Code 5: Not reported

Shipment Date: 20031027  
Creation Date: 8/3/2004 15:03:33  
Receipt Date: 20031031  
Manifest ID: 22768306  
Trans EPA ID: CAD982440364  
Trans Name: PFR ENVIRONMENTAL INC  
Trans 2 EPA ID: Not reported  
Trans 2 Name: Not reported  
TSDF EPA ID: CAD008302903

Map ID  
Direction  
Distance  
Elevation

MAP FINDINGS

Site

Database(s)

EDR ID Number  
EPA ID Number

**INTERNATIONAL AUTO TECH INC (Continued)**

**S113037785**

Trans Name: ONYX ENVIRONMENTAL SERVICES LLC  
TSDF Alt EPA ID: CAD008302903  
TSDF Alt Name: Not reported  
Waste Code Description: 214 - Unspecified solvent mixture  
RCRA Code: D001  
Meth Code: R01 - Recycler  
Quantity Tons: 0.072  
Waste Quantity: 20  
Quantity Unit: G  
Additional Code 1: Not reported  
Additional Code 2: Not reported  
Additional Code 3: Not reported  
Additional Code 4: Not reported  
Additional Code 5: Not reported

Shipment Date: 20031006  
Creation Date: 8/3/2004 7:33:04  
Receipt Date: 20031008  
Manifest ID: 22768091  
Trans EPA ID: CAD982440364  
Trans Name: PFR ENVIRONMENTAL INC  
Trans 2 EPA ID: Not reported  
Trans 2 Name: Not reported  
TSDF EPA ID: CAD008302903  
Trans Name: ONYX ENVIRONMENTAL SERVICES LLC  
TSDF Alt EPA ID: CAD008302903  
TSDF Alt Name: Not reported  
Waste Code Description: 214 - Unspecified solvent mixture  
RCRA Code: D001  
Meth Code: R01 - Recycler  
Quantity Tons: 0.108  
Waste Quantity: 30  
Quantity Unit: G  
Additional Code 1: Not reported  
Additional Code 2: Not reported  
Additional Code 3: Not reported  
Additional Code 4: Not reported  
Additional Code 5: Not reported

Shipment Date: 20030904  
Creation Date: 7/29/2004 7:46:19  
Receipt Date: 20030909  
Manifest ID: 22768030  
Trans EPA ID: CAD982440364  
Trans Name: Not reported  
Trans 2 EPA ID: Not reported  
Trans 2 Name: Not reported  
TSDF EPA ID: CAD008302903  
Trans Name: Not reported  
TSDF Alt EPA ID: CAD008302903  
TSDF Alt Name: Not reported  
Waste Code Description: 214 - Unspecified solvent mixture  
RCRA Code: D001  
Meth Code: R01 - Recycler  
Quantity Tons: 0.09  
Waste Quantity: 25  
Quantity Unit: G

Map ID  
Direction  
Distance  
Elevation

MAP FINDINGS

Site

Database(s)

EDR ID Number  
EPA ID Number

**INTERNATIONAL AUTO TECH INC (Continued)**

**S113037785**

Additional Code 1:	Not reported
Additional Code 2:	Not reported
Additional Code 3:	Not reported
Additional Code 4:	Not reported
Additional Code 5:	Not reported
Shipment Date:	20030818
Creation Date:	7/28/2004 10:47:10
Receipt Date:	20030819
Manifest ID:	22417334
Trans EPA ID:	CAD982440364
Trans Name:	Not reported
Trans 2 EPA ID:	Not reported
Trans 2 Name:	Not reported
TSDF EPA ID:	CAD008302903
Trans Name:	Not reported
TSDF Alt EPA ID:	CAD008302903
TSDF Alt Name:	Not reported
Waste Code Description:	214 - Unspecified solvent mixture
RCRA Code:	D001
Meth Code:	R01 - Recycler
Quantity Tons:	0.09
Waste Quantity:	25
Quantity Unit:	G
Additional Code 1:	Not reported
Additional Code 2:	Not reported
Additional Code 3:	Not reported
Additional Code 4:	Not reported
Additional Code 5:	Not reported
Shipment Date:	20030721
Creation Date:	7/23/2004 9:16:48
Receipt Date:	20030722
Manifest ID:	22417390
Trans EPA ID:	CAD982440364
Trans Name:	Not reported
Trans 2 EPA ID:	Not reported
Trans 2 Name:	Not reported
TSDF EPA ID:	CAD008302903
Trans Name:	Not reported
TSDF Alt EPA ID:	CAD008302903
TSDF Alt Name:	Not reported
Waste Code Description:	214 - Unspecified solvent mixture
RCRA Code:	D001
Meth Code:	R01 - Recycler
Quantity Tons:	0.0648
Waste Quantity:	18
Quantity Unit:	G
Additional Code 1:	Not reported
Additional Code 2:	Not reported
Additional Code 3:	Not reported
Additional Code 4:	Not reported
Additional Code 5:	Not reported
Shipment Date:	20030630
Creation Date:	7/22/2004 7:51:02
Receipt Date:	20030630

Map ID  
Direction  
Distance  
Elevation

MAP FINDINGS

Site

Database(s)

EDR ID Number  
EPA ID Number

**INTERNATIONAL AUTO TECH INC (Continued)**

**S113037785**

Manifest ID: 22417248  
Trans EPA ID: CAD982440364  
Trans Name: Not reported  
Trans 2 EPA ID: Not reported  
Trans 2 Name: Not reported  
TSDF EPA ID: CAD008302903  
Trans Name: Not reported  
TSDF Alt EPA ID: CAD008302903  
TSDF Alt Name: Not reported  
Waste Code Description: 214 - Unspecified solvent mixture  
RCRA Code: D001  
Meth Code: R01 - Recycler  
Quantity Tons: 0.072  
Waste Quantity: 20  
Quantity Unit: G  
Additional Code 1: Not reported  
Additional Code 2: Not reported  
Additional Code 3: Not reported  
Additional Code 4: Not reported  
Additional Code 5: Not reported

Shipment Date: 20030616  
Creation Date: 7/20/2004 12:52:41  
Receipt Date: 20030617  
Manifest ID: 22415895  
Trans EPA ID: CAD982440364  
Trans Name: Not reported  
Trans 2 EPA ID: Not reported  
Trans 2 Name: Not reported  
TSDF EPA ID: CAD008302903  
Trans Name: Not reported  
TSDF Alt EPA ID: CAD008302903  
TSDF Alt Name: Not reported  
Waste Code Description: 214 - Unspecified solvent mixture  
RCRA Code: D001  
Meth Code: R01 - Recycler  
Quantity Tons: 0.0792  
Waste Quantity: 22  
Quantity Unit: G  
Additional Code 1: Not reported  
Additional Code 2: Not reported  
Additional Code 3: Not reported  
Additional Code 4: Not reported  
Additional Code 5: Not reported

Shipment Date: 20030519  
Creation Date: 9/2/2003 18:30:58  
Receipt Date: 20030521  
Manifest ID: 22415831  
Trans EPA ID: CAD982440364  
Trans Name: Not reported  
Trans 2 EPA ID: Not reported  
Trans 2 Name: Not reported  
TSDF EPA ID: CAD008302903  
Trans Name: Not reported  
TSDF Alt EPA ID: CAD008302903  
TSDF Alt Name: Not reported



Map ID  
Direction  
Distance  
Elevation

MAP FINDINGS

Site

Database(s)

EDR ID Number  
EPA ID Number

**INTERNATIONAL AUTO TECH INC (Continued)**

**S113037785**

Waste Code Description: 214 - Unspecified solvent mixture  
RCRA Code: D001  
Meth Code: R01 - Recycler  
Quantity Tons: 0.0828  
Waste Quantity: 23  
Quantity Unit: G  
Additional Code 1: Not reported  
Additional Code 2: Not reported  
Additional Code 3: Not reported  
Additional Code 4: Not reported  
Additional Code 5: Not reported

**Additional Info:**

Year: 2010  
Gen EPA ID: CAL000040299

Shipment Date: 20101027  
Creation Date: 4/22/2011 18:30:37  
Receipt Date: 20101027  
Manifest ID: 007414990JJK  
Trans EPA ID: CAR000194837  
Trans Name: PACIFIC COAST LACQUER  
Trans 2 EPA ID: Not reported  
Trans 2 Name: Not reported  
TSDF EPA ID: CAD008252405  
Trans Name: PACIFIC RESOURCE RECOVERY  
TSDF Alt EPA ID: Not reported  
TSDF Alt Name: Not reported  
Waste Code Description: 133 - Aqueous solution with 10% or more total organic residues  
RCRA Code: Not reported  
Meth Code: H061 - Fuel Blending Prior To Energy Recovery At Another Site  
Quantity Tons: 0.1251  
Waste Quantity: 30  
Quantity Unit: G  
Additional Code 1: Not reported  
Additional Code 2: Not reported  
Additional Code 3: Not reported  
Additional Code 4: Not reported  
Additional Code 5: Not reported

Shipment Date: 20100813  
Creation Date: 2/1/2011 18:30:18  
Receipt Date: 20100813  
Manifest ID: 006545340JJK  
Trans EPA ID: CAR000194837  
Trans Name: PACIFIC COAST LACQUER  
Trans 2 EPA ID: Not reported  
Trans 2 Name: Not reported  
TSDF EPA ID: CAD008252405  
Trans Name: PACIFIC RESOURCE RECOVERY  
TSDF Alt EPA ID: Not reported  
TSDF Alt Name: Not reported  
Waste Code Description: 352 - Other organic solids  
RCRA Code: Not reported  
Meth Code: H141 - Storage, Bulking, And/Or Transfer Off Site--No Treatment/Reovery (H010-H129) Or (H131-H135)  
Quantity Tons: 0.1

Map ID  
Direction  
Distance  
Elevation

MAP FINDINGS

Site

Database(s)

EDR ID Number  
EPA ID Number

**INTERNATIONAL AUTO TECH INC (Continued)**

**S113037785**

Waste Quantity:	200
Quantity Unit:	P
Additional Code 1:	Not reported
Additional Code 2:	Not reported
Additional Code 3:	Not reported
Additional Code 4:	Not reported
Additional Code 5:	Not reported
Shipment Date:	20100805
Creation Date:	2/1/2011 18:30:18
Receipt Date:	20100805
Manifest ID:	006544732JJK
Trans EPA ID:	CAR000194837
Trans Name:	PACIFIC COAST LACQUER
Trans 2 EPA ID:	Not reported
Trans 2 Name:	Not reported
TSDf EPA ID:	CAD008252405
Trans Name:	PACIFIC RESOURCE RECOVERY
TSDf Alt EPA ID:	Not reported
TSDf Alt Name:	Not reported
Waste Code Description:	133 - Aqueous solution with 10% or more total organic residues
RCRA Code:	Not reported
Meth Code:	H061 - Fuel Blending Prior To Energy Recovery At Another Site
Quantity Tons:	0.09591
Waste Quantity:	23
Quantity Unit:	G
Additional Code 1:	Not reported
Additional Code 2:	Not reported
Additional Code 3:	Not reported
Additional Code 4:	Not reported
Additional Code 5:	Not reported
Shipment Date:	20100526
Creation Date:	1/24/2011 18:30:30
Receipt Date:	20100526
Manifest ID:	006493128JJK
Trans EPA ID:	CAR000194837
Trans Name:	PACIFIC COAST LACQUER
Trans 2 EPA ID:	Not reported
Trans 2 Name:	Not reported
TSDf EPA ID:	CAD008252405
Trans Name:	PACIFIC RESOURCE RECOVERY
TSDf Alt EPA ID:	Not reported
TSDf Alt Name:	Not reported
Waste Code Description:	133 - Aqueous solution with 10% or more total organic residues
RCRA Code:	Not reported
Meth Code:	H061 - Fuel Blending Prior To Energy Recovery At Another Site
Quantity Tons:	0.1251
Waste Quantity:	30
Quantity Unit:	G
Additional Code 1:	Not reported
Additional Code 2:	Not reported
Additional Code 3:	Not reported
Additional Code 4:	Not reported
Additional Code 5:	Not reported
Shipment Date:	20100312

Map ID  
Direction  
Distance  
Elevation

MAP FINDINGS

Site

Database(s)

EDR ID Number  
EPA ID Number

**INTERNATIONAL AUTO TECH INC (Continued)**

**S113037785**

Creation Date: 12/3/2010 18:30:22  
Receipt Date: 20100312  
Manifest ID: 006490075JJK  
Trans EPA ID: CAR000194837  
Trans Name: PACIFIC COAST LACQUER  
Trans 2 EPA ID: Not reported  
Trans 2 Name: Not reported  
TSDF EPA ID: CAD008252405  
Trans Name: PACIFIC RESOURCE RECOVERY  
TSDF Alt EPA ID: Not reported  
TSDF Alt Name: Not reported  
Waste Code Description: 133 - Aqueous solution with 10% or more total organic residues  
RCRA Code: Not reported  
Meth Code: H061 - Fuel Blending Prior To Energy Recovery At Another Site  
Quantity Tons: 0.07506  
Waste Quantity: 18  
Quantity Unit: G  
Additional Code 1: Not reported  
Additional Code 2: Not reported  
Additional Code 3: Not reported  
Additional Code 4: Not reported  
Additional Code 5: Not reported

Shipment Date: 20100129  
Creation Date: 11/3/2010 18:30:37  
Receipt Date: 20100202  
Manifest ID: 006487469JJK  
Trans EPA ID: CAR000194837  
Trans Name: PACIFIC COAST LACQUER  
Trans 2 EPA ID: Not reported  
Trans 2 Name: Not reported  
TSDF EPA ID: CAD008252405  
Trans Name: PACIFIC RESOURCE RECOVERY  
TSDF Alt EPA ID: Not reported  
TSDF Alt Name: Not reported  
Waste Code Description: 133 - Aqueous solution with 10% or more total organic residues  
RCRA Code: Not reported  
Meth Code: H061 - Fuel Blending Prior To Energy Recovery At Another Site  
Quantity Tons: 0.0417  
Waste Quantity: 10  
Quantity Unit: G  
Additional Code 1: Not reported  
Additional Code 2: Not reported  
Additional Code 3: Not reported  
Additional Code 4: Not reported  
Additional Code 5: Not reported

Shipment Date: 20100129  
Creation Date: 11/3/2010 18:30:37  
Receipt Date: 20100202  
Manifest ID: 006487469JJK  
Trans EPA ID: CAR000194837  
Trans Name: PACIFIC COAST LACQUER  
Trans 2 EPA ID: Not reported  
Trans 2 Name: Not reported  
TSDF EPA ID: CAD008252405  
Trans Name: PACIFIC RESOURCE RECOVERY

Map ID  
Direction  
Distance  
Elevation

MAP FINDINGS

Site

Database(s)

EDR ID Number  
EPA ID Number

**INTERNATIONAL AUTO TECH INC (Continued)**

**S113037785**

TSDf Alt EPA ID: Not reported  
TSDf Alt Name: Not reported  
Waste Code Description: 221 - Waste oil and mixed oil  
RCRA Code: Not reported  
Meth Code: H061 - Fuel Blending Prior To Energy Recovery At Another Site  
Quantity Tons: 0.1178  
Waste Quantity: 31  
Quantity Unit: G  
Additional Code 1: Not reported  
Additional Code 2: Not reported  
Additional Code 3: Not reported  
Additional Code 4: Not reported  
Additional Code 5: Not reported

Shipment Date: 20100129  
Creation Date: 11/3/2010 18:30:37  
Receipt Date: 20100202  
Manifest ID: 006487469JJK  
Trans EPA ID: CAR000194837  
Trans Name: PACIFIC COAST LACQUER  
Trans 2 EPA ID: Not reported  
Trans 2 Name: Not reported  
TSDf EPA ID: CAD008252405  
Trans Name: PACIFIC RESOURCE RECOVERY  
TSDf Alt EPA ID: Not reported  
TSDf Alt Name: Not reported  
Waste Code Description: 133 - Aqueous solution with 10% or more total organic residues  
RCRA Code: Not reported  
Meth Code: H061 - Fuel Blending Prior To Energy Recovery At Another Site  
Quantity Tons: 0.1251  
Waste Quantity: 30  
Quantity Unit: G  
Additional Code 1: Not reported  
Additional Code 2: Not reported  
Additional Code 3: Not reported  
Additional Code 4: Not reported  
Additional Code 5: Not reported

**Additional Info:**

Year: 2001  
Gen EPA ID: CAL000040299

Shipment Date: 20011210  
Creation Date: 2/19/2002 0:00:00  
Receipt Date: 20011210  
Manifest ID: 21278435  
Trans EPA ID: CAD982440364  
Trans Name: Not reported  
Trans 2 EPA ID: Not reported  
Trans 2 Name: Not reported  
TSDf EPA ID: CAD008302903  
Trans Name: Not reported  
TSDf Alt EPA ID: CAD008302903  
TSDf Alt Name: Not reported  
Waste Code Description: 214 - Unspecified solvent mixture  
RCRA Code: D001  
Meth Code: R01 - Recycler

Map ID  
Direction  
Distance  
Elevation

MAP FINDINGS

Site

Database(s)

EDR ID Number  
EPA ID Number

**INTERNATIONAL AUTO TECH INC (Continued)**

**S113037785**

Quantity Tons:	0.1008
Waste Quantity:	28
Quantity Unit:	G
Additional Code 1:	Not reported
Additional Code 2:	Not reported
Additional Code 3:	Not reported
Additional Code 4:	Not reported
Additional Code 5:	Not reported
Shipment Date:	20011112
Creation Date:	1/16/2002 0:00:00
Receipt Date:	20011112
Manifest ID:	21142202
Trans EPA ID:	CAD982440364
Trans Name:	Not reported
Trans 2 EPA ID:	Not reported
Trans 2 Name:	Not reported
TSDF EPA ID:	CAD008302903
Trans Name:	Not reported
TSDF Alt EPA ID:	CAD008302903
TSDF Alt Name:	Not reported
Waste Code Description:	214 - Unspecified solvent mixture
RCRA Code:	D001
Meth Code:	R01 - Recycler
Quantity Tons:	0.108
Waste Quantity:	30
Quantity Unit:	G
Additional Code 1:	Not reported
Additional Code 2:	Not reported
Additional Code 3:	Not reported
Additional Code 4:	Not reported
Additional Code 5:	Not reported
Shipment Date:	20011022
Creation Date:	1/16/2002 0:00:00
Receipt Date:	20011023
Manifest ID:	20756484
Trans EPA ID:	CAD982440364
Trans Name:	Not reported
Trans 2 EPA ID:	Not reported
Trans 2 Name:	Not reported
TSDF EPA ID:	CAD008302903
Trans Name:	Not reported
TSDF Alt EPA ID:	CAD008302903
TSDF Alt Name:	Not reported
Waste Code Description:	214 - Unspecified solvent mixture
RCRA Code:	D001
Meth Code:	R01 - Recycler
Quantity Tons:	0.1188
Waste Quantity:	33
Quantity Unit:	G
Additional Code 1:	Not reported
Additional Code 2:	Not reported
Additional Code 3:	Not reported
Additional Code 4:	Not reported
Additional Code 5:	Not reported

Map ID  
Direction  
Distance  
Elevation

MAP FINDINGS

Site

Database(s)

EDR ID Number  
EPA ID Number

**INTERNATIONAL AUTO TECH INC (Continued)**

**S113037785**

Shipment Date: 20010827  
Creation Date: 10/3/2001 0:00:00  
Receipt Date: 20010828  
Manifest ID: 21142093  
Trans EPA ID: CAD982440364  
Trans Name: Not reported  
Trans 2 EPA ID: Not reported  
Trans 2 Name: Not reported  
TSDF EPA ID: CAD008302903  
Trans Name: Not reported  
TSDF Alt EPA ID: Not reported  
TSDF Alt Name: Not reported  
Waste Code Description: 214 - Unspecified solvent mixture  
RCRA Code: D001  
Meth Code: R01 - Recycler  
Quantity Tons: 0.144  
Waste Quantity: 40  
Quantity Unit: G  
Additional Code 1: Not reported  
Additional Code 2: Not reported  
Additional Code 3: Not reported  
Additional Code 4: Not reported  
Additional Code 5: Not reported

Shipment Date: 20010716  
Creation Date: 10/1/2001 0:00:00  
Receipt Date: 20010716  
Manifest ID: 21040996  
Trans EPA ID: CAD982440364  
Trans Name: Not reported  
Trans 2 EPA ID: Not reported  
Trans 2 Name: Not reported  
TSDF EPA ID: CAD008302903  
Trans Name: Not reported  
TSDF Alt EPA ID: CAD008302903  
TSDF Alt Name: Not reported  
Waste Code Description: 214 - Unspecified solvent mixture  
RCRA Code: D001  
Meth Code: R01 - Recycler  
Quantity Tons: 0.09  
Waste Quantity: 25  
Quantity Unit: G  
Additional Code 1: Not reported  
Additional Code 2: Not reported  
Additional Code 3: Not reported  
Additional Code 4: Not reported  
Additional Code 5: Not reported

Shipment Date: 20010625  
Creation Date: 8/14/2001 0:00:00  
Receipt Date: 20010626  
Manifest ID: 21040857  
Trans EPA ID: CAD982440364  
Trans Name: Not reported  
Trans 2 EPA ID: Not reported  
Trans 2 Name: Not reported  
TSDF EPA ID: CAD008302903

Map ID  
Direction  
Distance  
Elevation

MAP FINDINGS

Site

Database(s)

EDR ID Number  
EPA ID Number

**INTERNATIONAL AUTO TECH INC (Continued)**

**S113037785**

Trans Name: Not reported  
TSDF Alt EPA ID: Not reported  
TSDF Alt Name: Not reported  
Waste Code Description: 214 - Unspecified solvent mixture  
RCRA Code: D001  
Meth Code: R01 - Recycler  
Quantity Tons: 0.09  
Waste Quantity: 25  
Quantity Unit: G  
Additional Code 1: Not reported  
Additional Code 2: Not reported  
Additional Code 3: Not reported  
Additional Code 4: Not reported  
Additional Code 5: Not reported

Shipment Date: 20010525  
Creation Date: 7/10/2001 0:00:00  
Receipt Date: 20010530  
Manifest ID: 20760690  
Trans EPA ID: CAD982440364  
Trans Name: Not reported  
Trans 2 EPA ID: Not reported  
Trans 2 Name: Not reported  
TSDF EPA ID: CAD008302903  
Trans Name: Not reported  
TSDF Alt EPA ID: CAD008302903  
TSDF Alt Name: Not reported  
Waste Code Description: 214 - Unspecified solvent mixture  
RCRA Code: D001  
Meth Code: R01 - Recycler  
Quantity Tons: 0.162  
Waste Quantity: 45  
Quantity Unit: G  
Additional Code 1: Not reported  
Additional Code 2: Not reported  
Additional Code 3: Not reported  
Additional Code 4: Not reported  
Additional Code 5: Not reported

Shipment Date: 20010430  
Creation Date: 6/20/2001 0:00:00  
Receipt Date: 20010501  
Manifest ID: 20760442  
Trans EPA ID: CAD982440364  
Trans Name: Not reported  
Trans 2 EPA ID: Not reported  
Trans 2 Name: Not reported  
TSDF EPA ID: CAD008302903  
Trans Name: Not reported  
TSDF Alt EPA ID: Not reported  
TSDF Alt Name: Not reported  
Waste Code Description: 214 - Unspecified solvent mixture  
RCRA Code: D001  
Meth Code: R01 - Recycler  
Quantity Tons: 0.1368  
Waste Quantity: 38  
Quantity Unit: G

Map ID  
Direction  
Distance  
Elevation

MAP FINDINGS

Site

Database(s)

EDR ID Number  
EPA ID Number

**INTERNATIONAL AUTO TECH INC (Continued)**

**S113037785**

Additional Code 1:	Not reported
Additional Code 2:	Not reported
Additional Code 3:	Not reported
Additional Code 4:	Not reported
Additional Code 5:	Not reported
Shipment Date:	20010402
Creation Date:	5/31/2001 0:00:00
Receipt Date:	20010404
Manifest ID:	20748712
Trans EPA ID:	CAD982440364
Trans Name:	Not reported
Trans 2 EPA ID:	Not reported
Trans 2 Name:	Not reported
TSDF EPA ID:	CAD008302903
Trans Name:	Not reported
TSDF Alt EPA ID:	CAD008302903
TSDF Alt Name:	Not reported
Waste Code Description:	214 - Unspecified solvent mixture
RCRA Code:	D001
Meth Code:	R01 - Recycler
Quantity Tons:	0.144
Waste Quantity:	40
Quantity Unit:	G
Additional Code 1:	Not reported
Additional Code 2:	Not reported
Additional Code 3:	Not reported
Additional Code 4:	Not reported
Additional Code 5:	Not reported
Shipment Date:	20010305
Creation Date:	4/30/2001 0:00:00
Receipt Date:	20010306
Manifest ID:	20486524
Trans EPA ID:	CAD982440364
Trans Name:	Not reported
Trans 2 EPA ID:	Not reported
Trans 2 Name:	Not reported
TSDF EPA ID:	CAD008302903
Trans Name:	Not reported
TSDF Alt EPA ID:	CAD008302903
TSDF Alt Name:	Not reported
Waste Code Description:	214 - Unspecified solvent mixture
RCRA Code:	D001
Meth Code:	R01 - Recycler
Quantity Tons:	0.144
Waste Quantity:	40
Quantity Unit:	G
Additional Code 1:	Not reported
Additional Code 2:	Not reported
Additional Code 3:	Not reported
Additional Code 4:	Not reported
Additional Code 5:	Not reported
Additional Info:	
Year:	2002
Gen EPA ID:	CAL000040299



Map ID  
Direction  
Distance  
Elevation

MAP FINDINGS

Site

Database(s)

EDR ID Number  
EPA ID Number

**INTERNATIONAL AUTO TECH INC (Continued)**

**S113037785**

Shipment Date: 20021216  
Creation Date: 3/27/2003 18:31:27  
Receipt Date: 20021217  
Manifest ID: 22132574  
Trans EPA ID: CAD982440364  
Trans Name: Not reported  
Trans 2 EPA ID: Not reported  
Trans 2 Name: Not reported  
TSDF EPA ID: CAD008302903  
Trans Name: Not reported  
TSDF Alt EPA ID: Not reported  
TSDF Alt Name: Not reported  
Waste Code Description: 214 - Unspecified solvent mixture  
RCRA Code: D001  
Meth Code: R01 - Recycler  
Quantity Tons: 0.1332  
Waste Quantity: 37  
Quantity Unit: G  
Additional Code 1: Not reported  
Additional Code 2: Not reported  
Additional Code 3: Not reported  
Additional Code 4: Not reported  
Additional Code 5: Not reported

Shipment Date: 20021118  
Creation Date: 2/13/2003 18:31:35  
Receipt Date: 20021118  
Manifest ID: 21979590  
Trans EPA ID: CAD982440364  
Trans Name: Not reported  
Trans 2 EPA ID: Not reported  
Trans 2 Name: Not reported  
TSDF EPA ID: CAD008302903  
Trans Name: Not reported  
TSDF Alt EPA ID: Not reported  
TSDF Alt Name: Not reported  
Waste Code Description: 214 - Unspecified solvent mixture  
RCRA Code: D001  
Meth Code: R01 - Recycler  
Quantity Tons: 0.126  
Waste Quantity: 35  
Quantity Unit: G  
Additional Code 1: Not reported  
Additional Code 2: Not reported  
Additional Code 3: Not reported  
Additional Code 4: Not reported  
Additional Code 5: Not reported

Shipment Date: 20021028  
Creation Date: 2/18/2003 18:31:24  
Receipt Date: 20021030  
Manifest ID: 21979443  
Trans EPA ID: CAD982440364  
Trans Name: Not reported  
Trans 2 EPA ID: Not reported  
Trans 2 Name: Not reported  
TSDF EPA ID: CAD008302903

Map ID  
Direction  
Distance  
Elevation

MAP FINDINGS

Site

Database(s)

EDR ID Number  
EPA ID Number

**INTERNATIONAL AUTO TECH INC (Continued)**

**S113037785**

Trans Name: Not reported  
TSDF Alt EPA ID: Not reported  
TSDF Alt Name: Not reported  
Waste Code Description: 214 - Unspecified solvent mixture  
RCRA Code: D001  
Meth Code: R01 - Recycler  
Quantity Tons: 0.144  
Waste Quantity: 40  
Quantity Unit: G  
Additional Code 1: Not reported  
Additional Code 2: Not reported  
Additional Code 3: Not reported  
Additional Code 4: Not reported  
Additional Code 5: Not reported

Shipment Date: 20021007  
Creation Date: 2/11/2003 18:31:24  
Receipt Date: 20021008  
Manifest ID: 21979297  
Trans EPA ID: CAD982440364  
Trans Name: Not reported  
Trans 2 EPA ID: Not reported  
Trans 2 Name: Not reported  
TSDF EPA ID: CAD008302903  
Trans Name: Not reported  
TSDF Alt EPA ID: Not reported  
TSDF Alt Name: Not reported  
Waste Code Description: 214 - Unspecified solvent mixture  
RCRA Code: D001  
Meth Code: R01 - Recycler  
Quantity Tons: 0.1188  
Waste Quantity: 33  
Quantity Unit: G  
Additional Code 1: Not reported  
Additional Code 2: Not reported  
Additional Code 3: Not reported  
Additional Code 4: Not reported  
Additional Code 5: Not reported

Shipment Date: 20020916  
Creation Date: 1/27/2003 18:32:25  
Receipt Date: 20020917  
Manifest ID: 21622820  
Trans EPA ID: CAD982440364  
Trans Name: Not reported  
Trans 2 EPA ID: Not reported  
Trans 2 Name: Not reported  
TSDF EPA ID: CAD008302903  
Trans Name: Not reported  
TSDF Alt EPA ID: Not reported  
TSDF Alt Name: Not reported  
Waste Code Description: 214 - Unspecified solvent mixture  
RCRA Code: D001  
Meth Code: R01 - Recycler  
Quantity Tons: 0.1008  
Waste Quantity: 28  
Quantity Unit: G

Map ID  
Direction  
Distance  
Elevation

MAP FINDINGS

Site

Database(s)

EDR ID Number  
EPA ID Number

**INTERNATIONAL AUTO TECH INC (Continued)**

**S113037785**

Additional Code 1:	Not reported
Additional Code 2:	Not reported
Additional Code 3:	Not reported
Additional Code 4:	Not reported
Additional Code 5:	Not reported
Shipment Date:	20020826
Creation Date:	3/14/2003 18:31:30
Receipt Date:	20020828
Manifest ID:	21988273
Trans EPA ID:	CAD982440364
Trans Name:	Not reported
Trans 2 EPA ID:	Not reported
Trans 2 Name:	Not reported
TSDF EPA ID:	CAD008302903
Trans Name:	Not reported
TSDF Alt EPA ID:	Not reported
TSDF Alt Name:	Not reported
Waste Code Description:	214 - Unspecified solvent mixture
RCRA Code:	D001
Meth Code:	R01 - Recycler
Quantity Tons:	0.1008
Waste Quantity:	28
Quantity Unit:	G
Additional Code 1:	Not reported
Additional Code 2:	Not reported
Additional Code 3:	Not reported
Additional Code 4:	Not reported
Additional Code 5:	Not reported
Shipment Date:	20020729
Creation Date:	1/21/2003 18:30:55
Receipt Date:	20020731
Manifest ID:	21988106
Trans EPA ID:	CAD982440364
Trans Name:	Not reported
Trans 2 EPA ID:	Not reported
Trans 2 Name:	Not reported
TSDF EPA ID:	CAD008302903
Trans Name:	Not reported
TSDF Alt EPA ID:	Not reported
TSDF Alt Name:	Not reported
Waste Code Description:	214 - Unspecified solvent mixture
RCRA Code:	D001
Meth Code:	R01 - Recycler
Quantity Tons:	0.1008
Waste Quantity:	28
Quantity Unit:	G
Additional Code 1:	Not reported
Additional Code 2:	Not reported
Additional Code 3:	Not reported
Additional Code 4:	Not reported
Additional Code 5:	Not reported
Shipment Date:	20020708
Creation Date:	2/7/2003 18:31:14
Receipt Date:	20020710

Map ID  
Direction  
Distance  
Elevation

MAP FINDINGS

Site

Database(s)

EDR ID Number  
EPA ID Number

**INTERNATIONAL AUTO TECH INC (Continued)**

**S113037785**

Manifest ID: 21623422  
Trans EPA ID: CAD982440364  
Trans Name: Not reported  
Trans 2 EPA ID: Not reported  
Trans 2 Name: Not reported  
TSDF EPA ID: CAD008302903  
Trans Name: Not reported  
TSDF Alt EPA ID: Not reported  
TSDF Alt Name: Not reported  
Waste Code Description: 214 - Unspecified solvent mixture  
RCRA Code: D001  
Meth Code: R01 - Recycler  
Quantity Tons: 0.09  
Waste Quantity: 25  
Quantity Unit: G  
Additional Code 1: Not reported  
Additional Code 2: Not reported  
Additional Code 3: Not reported  
Additional Code 4: Not reported  
Additional Code 5: Not reported

Shipment Date: 20020620  
Creation Date: 8/29/2002 18:31:16  
Receipt Date: 20020624  
Manifest ID: 21623307  
Trans EPA ID: CAD982440364  
Trans Name: Not reported  
Trans 2 EPA ID: Not reported  
Trans 2 Name: Not reported  
TSDF EPA ID: CAD008302903  
Trans Name: Not reported  
TSDF Alt EPA ID: Not reported  
TSDF Alt Name: Not reported  
Waste Code Description: 214 - Unspecified solvent mixture  
RCRA Code: D001  
Meth Code: R01 - Recycler  
Quantity Tons: 0.0972  
Waste Quantity: 27  
Quantity Unit: G  
Additional Code 1: Not reported  
Additional Code 2: Not reported  
Additional Code 3: Not reported  
Additional Code 4: Not reported  
Additional Code 5: Not reported

Shipment Date: 20020524  
Creation Date: 7/19/2002 16:09:28  
Receipt Date: 20020528  
Manifest ID: 21617525  
Trans EPA ID: CAD982440364  
Trans Name: Not reported  
Trans 2 EPA ID: Not reported  
Trans 2 Name: Not reported  
TSDF EPA ID: CAD008302903  
Trans Name: Not reported  
TSDF Alt EPA ID: Not reported  
TSDF Alt Name: Not reported

Map ID  
Direction  
Distance  
Elevation

MAP FINDINGS

Site

Database(s)

EDR ID Number  
EPA ID Number

**INTERNATIONAL AUTO TECH INC (Continued)**

**S113037785**

Waste Code Description: 214 - Unspecified solvent mixture  
RCRA Code: D001  
Meth Code: R01 - Recycler  
Quantity Tons: 0.108  
Waste Quantity: 30  
Quantity Unit: G  
Additional Code 1: Not reported  
Additional Code 2: Not reported  
Additional Code 3: Not reported  
Additional Code 4: Not reported  
Additional Code 5: Not reported

**Additional Info:**

Year: 2011  
Gen EPA ID: CAL000040299

Shipment Date: 20110921  
Creation Date: 3/22/2012 20:30:33  
Receipt Date: 20110921  
Manifest ID: 008712711JJK  
Trans EPA ID: CAR000194837  
Trans Name: PACIFIC COAST LACQUER  
Trans 2 EPA ID: Not reported  
Trans 2 Name: Not reported  
TSDf EPA ID: CAD008252405  
Trans Name: PACIFIC RESOURCE RECOVERY  
TSDf Alt EPA ID: Not reported  
TSDf Alt Name: Not reported  
Waste Code Description: 133 - Aqueous solution with 10% or more total organic residues  
RCRA Code: Not reported  
Meth Code: H061 - Fuel Blending Prior To Energy Recovery At Another Site  
Quantity Tons: 0.12093  
Waste Quantity: 29  
Quantity Unit: G  
Additional Code 1: Not reported  
Additional Code 2: Not reported  
Additional Code 3: Not reported  
Additional Code 4: Not reported  
Additional Code 5: Not reported

Shipment Date: 20110225  
Creation Date: 8/26/2011 18:30:13  
Receipt Date: 20110225  
Manifest ID: 007419417JJK  
Trans EPA ID: CAR000194837  
Trans Name: PACIFIC COAST LACQUER  
Trans 2 EPA ID: Not reported  
Trans 2 Name: Not reported  
TSDf EPA ID: CAD008252405  
Trans Name: PACIFIC RESOURCE RECOVERY  
TSDf Alt EPA ID: Not reported  
TSDf Alt Name: Not reported  
Waste Code Description: 133 - Aqueous solution with 10% or more total organic residues  
RCRA Code: Not reported  
Meth Code: H061 - Fuel Blending Prior To Energy Recovery At Another Site  
Quantity Tons: 0.1251  
Waste Quantity: 30

Map ID  
Direction  
Distance  
Elevation

MAP FINDINGS

Site

Database(s)

EDR ID Number  
EPA ID Number

**INTERNATIONAL AUTO TECH INC (Continued)**

**S113037785**

Quantity Unit: G  
Additional Code 1: Not reported  
Additional Code 2: Not reported  
Additional Code 3: Not reported  
Additional Code 4: Not reported  
Additional Code 5: Not reported

**Additional Info:**

Year: 1993  
Gen EPA ID: CAL000040299

Shipment Date: 19930607  
Creation Date: 3/28/1996 0:00:00  
Receipt Date: 19930607  
Manifest ID: 92597611  
Trans EPA ID: CAD008252405  
Trans Name: Not reported  
Trans 2 EPA ID: Not reported  
Trans 2 Name: Not reported  
TSDF EPA ID: CAD008252405  
Trans Name: Not reported  
TSDF Alt EPA ID: CAD008252405  
TSDF Alt Name: Not reported  
Waste Code Description: 214 - Unspecified solvent mixture  
RCRA Code: Not reported  
Meth Code: R01 - Recycler  
Quantity Tons: 0.072  
Waste Quantity: 20  
Quantity Unit: G  
Additional Code 1: Not reported  
Additional Code 2: Not reported  
Additional Code 3: Not reported  
Additional Code 4: Not reported  
Additional Code 5: Not reported

Shipment Date: 19930504  
Creation Date: 9/9/1995 0:00:00  
Receipt Date: 19930504  
Manifest ID: 92514957  
Trans EPA ID: CAD008252405  
Trans Name: Not reported  
Trans 2 EPA ID: Not reported  
Trans 2 Name: Not reported  
TSDF EPA ID: CAD008252405  
Trans Name: Not reported  
TSDF Alt EPA ID: Not reported  
TSDF Alt Name: Not reported  
Waste Code Description: 214 - Unspecified solvent mixture  
RCRA Code: Not reported  
Meth Code: R01 - Recycler  
Quantity Tons: 0.0792  
Waste Quantity: 22  
Quantity Unit: G  
Additional Code 1: Not reported  
Additional Code 2: Not reported  
Additional Code 3: Not reported  
Additional Code 4: Not reported

Map ID  
Direction  
Distance  
Elevation

MAP FINDINGS

Site

Database(s)

EDR ID Number  
EPA ID Number

**INTERNATIONAL AUTO TECH INC (Continued)**

**S113037785**

Additional Code 5:	Not reported
Shipment Date:	19930330
Creation Date:	9/6/1995 0:00:00
Receipt Date:	19930330
Manifest ID:	92040602
Trans EPA ID:	CAD008252405
Trans Name:	Not reported
Trans 2 EPA ID:	Not reported
Trans 2 Name:	Not reported
TSDF EPA ID:	CAD008252405
Trans Name:	Not reported
TSDF Alt EPA ID:	Not reported
TSDF Alt Name:	Not reported
Waste Code Description:	214 - Unspecified solvent mixture
RCRA Code:	Not reported
Meth Code:	R01 - Recycler
Quantity Tons:	0.0792
Waste Quantity:	22
Quantity Unit:	G
Additional Code 1:	Not reported
Additional Code 2:	Not reported
Additional Code 3:	Not reported
Additional Code 4:	Not reported
Additional Code 5:	Not reported
Shipment Date:	19930118
Creation Date:	9/15/1995 0:00:00
Receipt Date:	19930118
Manifest ID:	92033080
Trans EPA ID:	CAD008252405
Trans Name:	Not reported
Trans 2 EPA ID:	Not reported
Trans 2 Name:	Not reported
TSDF EPA ID:	CAD008252405
Trans Name:	Not reported
TSDF Alt EPA ID:	CAD008252405
TSDF Alt Name:	Not reported
Waste Code Description:	214 - Unspecified solvent mixture
RCRA Code:	Not reported
Meth Code:	R01 - Recycler
Quantity Tons:	0.09
Waste Quantity:	25
Quantity Unit:	G
Additional Code 1:	Not reported
Additional Code 2:	Not reported
Additional Code 3:	Not reported
Additional Code 4:	Not reported
Additional Code 5:	Not reported
Additional Info:	
Year:	2000
Gen EPA ID:	CAL000040299
Shipment Date:	20001211
Creation Date:	1/24/2001 0:00:00
Receipt Date:	20001211

Map ID  
Direction  
Distance  
Elevation

MAP FINDINGS

Site

Database(s)

EDR ID Number  
EPA ID Number

**INTERNATIONAL AUTO TECH INC (Continued)**

**S113037785**

Manifest ID:	20486423
Trans EPA ID:	CAD982440364
Trans Name:	Not reported
Trans 2 EPA ID:	Not reported
Trans 2 Name:	Not reported
TSDF EPA ID:	CAD008302903
Trans Name:	Not reported
TSDF Alt EPA ID:	Not reported
TSDF Alt Name:	Not reported
Waste Code Description:	214 - Unspecified solvent mixture
RCRA Code:	D001
Meth Code:	R01 - Recycler
Quantity Tons:	0.1152
Waste Quantity:	32
Quantity Unit:	G
Additional Code 1:	Not reported
Additional Code 2:	Not reported
Additional Code 3:	Not reported
Additional Code 4:	Not reported
Additional Code 5:	Not reported
Shipment Date:	20001113
Creation Date:	1/9/2001 0:00:00
Receipt Date:	20001114
Manifest ID:	20489901
Trans EPA ID:	CAD982440364
Trans Name:	Not reported
Trans 2 EPA ID:	Not reported
Trans 2 Name:	Not reported
TSDF EPA ID:	CAD008302903
Trans Name:	Not reported
TSDF Alt EPA ID:	Not reported
TSDF Alt Name:	Not reported
Waste Code Description:	214 - Unspecified solvent mixture
RCRA Code:	D001
Meth Code:	R01 - Recycler
Quantity Tons:	0.1008
Waste Quantity:	28
Quantity Unit:	G
Additional Code 1:	Not reported
Additional Code 2:	Not reported
Additional Code 3:	Not reported
Additional Code 4:	Not reported
Additional Code 5:	Not reported
Shipment Date:	20001016
Creation Date:	12/8/2000 0:00:00
Receipt Date:	20001017
Manifest ID:	20489702
Trans EPA ID:	CAD982440364
Trans Name:	Not reported
Trans 2 EPA ID:	Not reported
Trans 2 Name:	Not reported
TSDF EPA ID:	CAD008302903
Trans Name:	Not reported
TSDF Alt EPA ID:	CAD008302903
TSDF Alt Name:	Not reported



Map ID  
Direction  
Distance  
Elevation

MAP FINDINGS

Site

Database(s)

EDR ID Number  
EPA ID Number

**INTERNATIONAL AUTO TECH INC (Continued)**

**S113037785**

Waste Code Description: 214 - Unspecified solvent mixture  
RCRA Code: D001  
Meth Code: R01 - Recycler  
Quantity Tons: 0.0972  
Waste Quantity: 27  
Quantity Unit: G  
Additional Code 1: Not reported  
Additional Code 2: Not reported  
Additional Code 3: Not reported  
Additional Code 4: Not reported  
Additional Code 5: Not reported

Shipment Date: 20000918  
Creation Date: 10/30/2000 0:00:00  
Receipt Date: 20000919  
Manifest ID: 20174718  
Trans EPA ID: CAD982440364  
Trans Name: Not reported  
Trans 2 EPA ID: Not reported  
Trans 2 Name: Not reported  
TSDF EPA ID: CAD008302903  
Trans Name: Not reported  
TSDF Alt EPA ID: CAD008302903  
TSDF Alt Name: Not reported  
Waste Code Description: 214 - Unspecified solvent mixture  
RCRA Code: D001  
Meth Code: R01 - Recycler  
Quantity Tons: 0.108  
Waste Quantity: 30  
Quantity Unit: G  
Additional Code 1: Not reported  
Additional Code 2: Not reported  
Additional Code 3: Not reported  
Additional Code 4: Not reported  
Additional Code 5: Not reported

Shipment Date: 20000821  
Creation Date: 10/23/2000 0:00:00  
Receipt Date: 20000823  
Manifest ID: 20174566  
Trans EPA ID: CAD982440364  
Trans Name: Not reported  
Trans 2 EPA ID: Not reported  
Trans 2 Name: Not reported  
TSDF EPA ID: CAD008302903  
Trans Name: Not reported  
TSDF Alt EPA ID: Not reported  
TSDF Alt Name: Not reported  
Waste Code Description: 214 - Unspecified solvent mixture  
RCRA Code: D001  
Meth Code: R01 - Recycler  
Quantity Tons: 0.126  
Waste Quantity: 35  
Quantity Unit: G  
Additional Code 1: Not reported  
Additional Code 2: Not reported  
Additional Code 3: Not reported

Map ID  
Direction  
Distance  
Elevation

MAP FINDINGS

Site

Database(s)

EDR ID Number  
EPA ID Number

**INTERNATIONAL AUTO TECH INC (Continued)**

**S113037785**

Additional Code 4:	Not reported
Additional Code 5:	Not reported
Shipment Date:	20000724
Creation Date:	9/11/2000 0:00:00
Receipt Date:	20000725
Manifest ID:	20174449
Trans EPA ID:	CAD982440364
Trans Name:	Not reported
Trans 2 EPA ID:	Not reported
Trans 2 Name:	Not reported
TSDF EPA ID:	CAD008302903
Trans Name:	Not reported
TSDF Alt EPA ID:	CAD008302903
TSDF Alt Name:	Not reported
Waste Code Description:	214 - Unspecified solvent mixture
RCRA Code:	D001
Meth Code:	R01 - Recycler
Quantity Tons:	0.09
Waste Quantity:	25
Quantity Unit:	G
Additional Code 1:	Not reported
Additional Code 2:	Not reported
Additional Code 3:	Not reported
Additional Code 4:	Not reported
Additional Code 5:	Not reported
Shipment Date:	20000626
Creation Date:	8/14/2000 0:00:00
Receipt Date:	20000627
Manifest ID:	20171253
Trans EPA ID:	CAD982440364
Trans Name:	Not reported
Trans 2 EPA ID:	Not reported
Trans 2 Name:	Not reported
TSDF EPA ID:	CAD008302903
Trans Name:	Not reported
TSDF Alt EPA ID:	CAD008302903
TSDF Alt Name:	Not reported
Waste Code Description:	214 - Unspecified solvent mixture
RCRA Code:	D001
Meth Code:	R01 - Recycler
Quantity Tons:	0.1368
Waste Quantity:	38
Quantity Unit:	G
Additional Code 1:	Not reported
Additional Code 2:	Not reported
Additional Code 3:	Not reported
Additional Code 4:	Not reported
Additional Code 5:	Not reported
Shipment Date:	20000526
Creation Date:	7/12/2000 0:00:00
Receipt Date:	20000531
Manifest ID:	99638228
Trans EPA ID:	CAD982440364
Trans Name:	Not reported

Map ID  
Direction  
Distance  
Elevation

MAP FINDINGS

Site

Database(s)

EDR ID Number  
EPA ID Number

**INTERNATIONAL AUTO TECH INC (Continued)**

**S113037785**

Trans 2 EPA ID:	Not reported
Trans 2 Name:	Not reported
TSDF EPA ID:	CAD008302903
Trans Name:	Not reported
TSDF Alt EPA ID:	Not reported
TSDF Alt Name:	Not reported
Waste Code Description:	214 - Unspecified solvent mixture
RCRA Code:	D001
Meth Code:	R01 - Recycler
Quantity Tons:	0.108
Waste Quantity:	30
Quantity Unit:	G
Additional Code 1:	Not reported
Additional Code 2:	Not reported
Additional Code 3:	Not reported
Additional Code 4:	Not reported
Additional Code 5:	Not reported
Shipment Date:	20000501
Creation Date:	6/21/2000 0:00:00
Receipt Date:	20000502
Manifest ID:	99638103
Trans EPA ID:	CAD982440364
Trans Name:	Not reported
Trans 2 EPA ID:	Not reported
Trans 2 Name:	Not reported
TSDF EPA ID:	CAD008302903
Trans Name:	Not reported
TSDF Alt EPA ID:	CAD008302903
TSDF Alt Name:	Not reported
Waste Code Description:	214 - Unspecified solvent mixture
RCRA Code:	D001
Meth Code:	R01 - Recycler
Quantity Tons:	0.1044
Waste Quantity:	29
Quantity Unit:	G
Additional Code 1:	Not reported
Additional Code 2:	Not reported
Additional Code 3:	Not reported
Additional Code 4:	Not reported
Additional Code 5:	Not reported
Shipment Date:	20000403
Creation Date:	5/30/2000 0:00:00
Receipt Date:	20000404
Manifest ID:	99733445
Trans EPA ID:	CAD982440364
Trans Name:	Not reported
Trans 2 EPA ID:	Not reported
Trans 2 Name:	Not reported
TSDF EPA ID:	CAD008302903
Trans Name:	Not reported
TSDF Alt EPA ID:	CAD008302903
TSDF Alt Name:	Not reported
Waste Code Description:	214 - Unspecified solvent mixture
RCRA Code:	D001
Meth Code:	R01 - Recycler

Map ID  
Direction  
Distance  
Elevation

MAP FINDINGS

Site

Database(s)

EDR ID Number  
EPA ID Number

**INTERNATIONAL AUTO TECH INC (Continued)**

**S113037785**

Quantity Tons: 0.1332  
Waste Quantity: 37  
Quantity Unit: G  
Additional Code 1: Not reported  
Additional Code 2: Not reported  
Additional Code 3: Not reported  
Additional Code 4: Not reported  
Additional Code 5: Not reported

**Additional Info:**

Year: 2013  
Gen EPA ID: CAL000040299

Shipment Date: 20130815  
Creation Date: 2/12/2014 22:15:06  
Receipt Date: 20130815  
Manifest ID: 011612317JJK  
Trans EPA ID: CAD008252405  
Trans Name: PACIFIC RESOURCE RECOVERY SERVICES  
Trans 2 EPA ID: Not reported  
Trans 2 Name: Not reported  
TSDF EPA ID: CAD008252405  
Trans Name: PACIFIC RESOURCE RECOVERY SERVICES  
TSDF Alt EPA ID: Not reported  
TSDF Alt Name: Not reported  
Waste Code Description: 133 - Aqueous solution with 10% or more total organic residues  
RCRA Code: Not reported  
Meth Code: H061 - Fuel Blending Prior To Energy Recovery At Another Site  
Quantity Tons: 0.07506  
Waste Quantity: 18  
Quantity Unit: G  
Additional Code 1: Not reported  
Additional Code 2: Not reported  
Additional Code 3: Not reported  
Additional Code 4: Not reported  
Additional Code 5: Not reported

**CERS:**

Name: GOLDEN TOUCH AUTO PAINT & BODY  
Address: 8151 KATELLA AVE STE  
City,State,Zip: STANTON, CA 90680  
Site ID: 416760  
CERS ID: 10540894  
CERS Description: Chemical Storage Facilities

**Violations:**

Site ID: 416760  
Site Name: GOLDEN TOUCH AUTO PAINT & BODY  
Violation Date: 10-16-2014  
Citation: HSC 6.95 25508(a)(1) - California Health and Safety Code, Chapter 6.95, Section(s) 25508(a)(1)  
Violation Description: Failure to complete and electronically submit hazardous material inventory information for all reportable hazardous materials on site at or above reportable quantities.  
Violation Notes: Returned to compliance on 06/07/2017.  
Violation Division: Orange County Environmental Health  
Violation Program: HMRRP

Map ID  
Direction  
Distance  
Elevation

MAP FINDINGS

Site

Database(s)

EDR ID Number  
EPA ID Number

**INTERNATIONAL AUTO TECH INC (Continued)**

**S113037785**

Violation Source: CERS

Site ID: 416760  
Site Name: GOLDEN TOUCH AUTO PAINT & BODY  
Violation Date: 07-02-2014  
Citation: 22 CCR 12 66262.34(f) - California Code of Regulations, Title 22, Chapter 12, Section(s) 66262.34(f)  
Violation Description: Failure to properly label hazardous waste accumulation containers with the following requirements: "Hazardous Waste", name and address of the generator, physical and chemical characteristics of the Hazardous Waste, and starting accumulation date.  
Violation Notes: Returned to compliance on 07/02/2014. HW containers containers had hazardous waste labels but the beginning dates of accumulation were faded. New dates were added and the violation was abated  
Violation Division: Orange County Environmental Health  
Violation Program: HW  
Violation Source: CERS

Site ID: 416760  
Site Name: GOLDEN TOUCH AUTO PAINT & BODY  
Violation Date: 10-16-2014  
Citation: HSC 6.95 25508(d) - California Health and Safety Code, Chapter 6.95, Section(s) 25508(d)  
Violation Description: Failure to complete and/or electronically submit a business plan when storing/handling a hazardous material at or above reportable quantities.  
Violation Notes: Returned to compliance on 06/07/2017.  
Violation Division: Orange County Environmental Health  
Violation Program: HMRRP  
Violation Source: CERS

Evaluation:

Eval General Type: Compliance Evaluation Inspection  
Eval Date: 06-07-2017  
Violations Found: No  
Eval Type: Routine done by local agency  
Eval Notes: INSPECTOR COMMENTS: On site for a routine Hazardous Materials and Business Emergency Plan (HMBEP) inspection. Consent to enter and inspect was given by Willy Valdez, Body Shop Manager, and Maria Garcia, Office Manager. Observed the facility and inspected hazardous materials storage. The following materials were observed in amounts that meet or exceed the minimum volumes required for disclosure: - Used Oil, 165 gallons - Motor Oil, 55 gallons - Waste Antifreeze, 55 gallons - Lacquer thinner, 55 gallons - Waste lacquer thinner, 55 gallons The facility had submitted their HMBEP to Esubmit, but our file transfer from Esubmit to CERS (California Environmental Reporting System) did not transfer the facility's HMBEP submission. Today I worked with Maria on completing and submitting the facility's HMBEP. The facility still had open violations from 2014 for not submitting an adequate hazardous materials disclosure and business emergency plan. The submission will be [Truncated]  
Eval Division: Orange County Environmental Health  
Eval Program: HMRRP  
Eval Source: CERS

Eval General Type: Compliance Evaluation Inspection  
Eval Date: 06-07-2017

Map ID  
Direction  
Distance  
Elevation

MAP FINDINGS

Site

Database(s)

EDR ID Number  
EPA ID Number

**INTERNATIONAL AUTO TECH INC (Continued)**

**S113037785**

Violations Found:	No
Eval Type:	Routine done by local agency
Eval Notes:	INSPECTOR COMMENTS: On site for a routine Hazardous Waste inspection. Consent to inspect and take any necessary photos was given by Willy Valdez, Body Shop Manager. Confirmed ownership of the facility is under International Auto Tech, Inc., and the facility has 20 employees. Walked throughout the facility and observed hazardous waste storage areas. Containers were closed and properly labeled. Manifests were available for review. The facility's EPA ID number is active. Employees are trained. Emergency plan is posted in the office. The facility's dumpster was observed and there were no signs of illegal disposal. No hazardous waste violations were observed this date. A copy of this inspection report was sent to goldentouchautocenter@hotmail.com.
Eval Division:	Orange County Environmental Health
Eval Program:	HW
Eval Source:	CERS
Eval General Type:	Other/Unknown
Eval Date:	06-07-2017
Violations Found:	No
Eval Type:	Other, not routine, done by local agency
Eval Notes:	Reviewed the facility's CERS HMBEP Submission. All submittal elements were accepted this date, HMBEP violations corrected this date. No outstanding violations remain.
Eval Division:	Orange County Environmental Health
Eval Program:	HMRRP
Eval Source:	CERS
Eval General Type:	Compliance Evaluation Inspection
Eval Date:	07-02-2014
Violations Found:	Yes
Eval Type:	Routine done by local agency
Eval Notes:	Mark Sutphin On-site for routine inspection. Permission to enter, inspect, and take photographs granted by George Garcia this date. Facility generates waste oil, coolant, filters waste thinner/paint, and water based paint waste. Hazardous Waste receipts made available and reviewed. HW containers had hazardous waste labels but the beginning dates of accumulation were faded. New dates were added. Emergency numbers posted
Eval Division:	Orange County Environmental Health
Eval Program:	HW
Eval Source:	CERS
Eval General Type:	Other/Unknown
Eval Date:	07-03-2014
Violations Found:	No
Eval Type:	Other, not routine, done by local agency
Eval Notes:	copy of 7-2-14 inspection report emailed to facility
Eval Division:	Orange County Environmental Health
Eval Program:	HW
Eval Source:	CERS
Eval General Type:	Other/Unknown
Eval Date:	05-26-2015
Violations Found:	No
Eval Type:	Other, not routine, done by local agency

Map ID  
Direction  
Distance  
Elevation

MAP FINDINGS

Site

Database(s)

EDR ID Number  
EPA ID Number

**INTERNATIONAL AUTO TECH INC (Continued)**

**S113037785**

Eval Notes: review for BEP  
Eval Division: Orange County Environmental Health  
Eval Program: HW  
Eval Source: CERS

Eval General Type: Other/Unknown  
Eval Date: 05-26-2015  
Violations Found: No  
Eval Type: Other, not routine, done by local agency  
Eval Notes: The following submission was declined due to the following: Business Activities: Mark Hazardous Materials. Chemical Description: Acetone: Common Name: Please mark Waste Acetone Fire Code class: Please mark Flammable Class IB Fed Haz Code: mark Fire, Acute and Chronic Storage Temp is ambient Storage Press is ambient Emergency Plan fill out the following: Prevention, mitigation, abatement, evacuation, BEP copies and Training. Map: ANY MAP MISSING THE FOLLOWING REQUIRED ITEMS, WILL BE REJECTED: Site Layout Site Orientation (North, South, etc.) Loading Areas Internal Roads Adjacent Streets Storm Drains and Sewers Access and Exit Points Emergency Shutoffs Evacuation Staging Areas Hazardous Material Storage Areas Hazardous Material Handling Areas Emergency Response Equipment The labels and writing should be readable from left to right Facility Location of each hazardous material storage area Location of each hazardous [Truncated]

Eval Division: Orange County Environmental Health  
Eval Program: HMRRP  
Eval Source: CERS

Eval General Type: Other/Unknown  
Eval Date: 06-07-2016  
Violations Found: No  
Eval Type: Other, not routine, done by local agency  
Eval Notes: Not all changes made Declined submission. The following submission was declined due to the following: Business Activities: Mark Hazardous Materials. Chemical Description: Acetone: Fire Code class: Please mark Flammable Class IB Maximum daily amount; 55 gallons Emergency Plan fill out the following: Prevention, mitigation, abatement, evacuation, BEP copies and Training. Map: ANY MAP MISSING THE FOLLOWING REQUIRED ITEMS, WILL BE REJECTED: Site Layout Site Orientation (North, South, etc.) Loading Areas Internal Roads Adjacent Streets Storm Drains and Sewers Access and Exit Points Emergency Shutoffs Evacuation Staging Areas Hazardous Material Storage Areas Hazardous Material Handling Areas Emergency Response Equipment The labels and writing should be readable from left to right Facility Location of each hazardous material storage area Location of each hazardous material handling area Location of emergency response [Truncated]

Eval Division: Orange County Environmental Health  
Eval Program: HMRRP  
Eval Source: CERS

Eval General Type: Other/Unknown  
Eval Date: 10-16-2014  
Violations Found: Yes  
Eval Type: Other, not routine, done by local agency  
Eval Notes: Orange County Environmental Health as the Certified Unified Program Agency (OC CUPA) is the administrating agency for the Hazardous Materials Disclosure and Business Emergency Plan programs (HMD/BEP) previously administered by the Orange County Fire Authority. During

Map ID  
Direction  
Distance  
Elevation

MAP FINDINGS

Site

Database(s)

EDR ID Number  
EPA ID Number

**INTERNATIONAL AUTO TECH INC (Continued)**

**S113037785**

the months of August and December of 2013, the OC CUPA sent out letters to regulated businesses requesting them to electronically submit their HMD/BEP forms. Electronic submission of these forms is a legal requirement. Failure to submit HMD/BEP forms is in violation of the California Health & Safety Code Chapter 6.95. According to our records there is no electronic submission for this facility. Please go to [www.esubmit.ocgov.com](http://www.esubmit.ocgov.com) to request a username and password and submit your HMD/BEP forms within the next 30 days. Businesses may also submit forms via the California Environmental Reporting System. Please verify that all owner information that is prepopulated on the E-Submit Portal is still [Truncated]

Eval Division: Orange County Environmental Health  
Eval Program: HMRRP  
Eval Source: CERS

Eval General Type: Compliance Evaluation Inspection  
Eval Date: 11-24-2020  
Violations Found: No  
Eval Type: Routine done by local agency  
Eval Notes: INSPECTOR COMMENT: On site for a routine hazardous waste inspection. Walked throughout the facility. Observed hazardous waste storage areas. Containers are closed and are properly labeled. Employees are reported to be trained. Manifests were available for review. TTLC test results, dated 11/28/2019, for the paint booth filters were available for review. Waste paint booth filters were tested and determined to be non-hazardous. Please keep test results as a reference. Please note a change of process will trigger a new hazardous waste determination. Facility generates the following waste streams: - Waste Oil - Drained Used Waste Oil Filter - Paint Waste Emergency plan is available on site. No hazardous waste or universal waste observed in the dumpster/enclosure area. No hazardous waste violation observed this date.

Eval Division: Orange County Environmental Health  
Eval Program: HW  
Eval Source: CERS

Eval General Type: Compliance Evaluation Inspection  
Eval Date: 11-24-2020  
Violations Found: No  
Eval Type: Routine done by local agency  
Eval Notes: INSPECTOR COMMENT: The following hazardous materials were stored on site over reportable quantities: - Motor Oil - Waste Oil - Acetone - Waste Acetone

Eval Division: Orange County Environmental Health  
Eval Program: HMRRP  
Eval Source: CERS

Eval General Type: Other/Unknown  
Eval Date: 12-21-2017  
Violations Found: No  
Eval Type: Other, not routine, done by local agency  
Eval Notes: Reviewed the facility's CERS HMBEP Submission. All HMBEP Submittal forms accepted.

Eval Division: Orange County Environmental Health  
Eval Program: HMRRP  
Eval Source: CERS



Map ID  
Direction  
Distance  
Elevation

MAP FINDINGS

Site

Database(s)

EDR ID Number  
EPA ID Number

**INTERNATIONAL AUTO TECH INC (Continued)**

**S113037785**

Affiliation:

Affiliation Type Desc: Environmental Contact  
Entity Name: Willy Valdez  
Entity Title: Not reported  
Affiliation Address: 8151 KATELLA AVE STE  
Affiliation City: STANTON  
Affiliation State: CA  
Affiliation Country: Not reported  
Affiliation Zip: 90680  
Affiliation Phone: Not reported

Affiliation Type Desc: Parent Corporation  
Entity Name: GOLDEN TOUCH AUTO PAINT & BODY  
Entity Title: Not reported  
Affiliation Address: Not reported  
Affiliation City: Not reported  
Affiliation State: Not reported  
Affiliation Country: Not reported  
Affiliation Zip: Not reported  
Affiliation Phone: Not reported

Affiliation Type Desc: CUPA District  
Entity Name: Orange County Env Health  
Entity Title: Not reported  
Affiliation Address: 1241 East Dyer RoadSuite 120  
Affiliation City: Santa Ana  
Affiliation State: CA  
Affiliation Country: Not reported  
Affiliation Zip: 92705-5611  
Affiliation Phone: (714) 433-6406

Affiliation Type Desc: Identification Signer  
Entity Name: Mehdi Motadi  
Entity Title: President  
Affiliation Address: Not reported  
Affiliation City: Not reported  
Affiliation State: Not reported  
Affiliation Country: Not reported  
Affiliation Zip: Not reported  
Affiliation Phone: Not reported

Affiliation Type Desc: Document Preparer  
Entity Name: Mehdi Motadi  
Entity Title: Not reported  
Affiliation Address: Not reported  
Affiliation City: Not reported  
Affiliation State: Not reported  
Affiliation Country: Not reported  
Affiliation Zip: Not reported  
Affiliation Phone: Not reported

Affiliation Type Desc: Facility Mailing Address  
Entity Name: Mailing Address  
Entity Title: Not reported  
Affiliation Address: 8151 Katella Ave  
Affiliation City: Stanton  
Affiliation State: CA

Map ID  
Direction  
Distance  
Elevation

MAP FINDINGS

Site

Database(s)

EDR ID Number  
EPA ID Number

**INTERNATIONAL AUTO TECH INC (Continued)**

**S113037785**

Affiliation Country:	Not reported
Affiliation Zip:	90680
Affiliation Phone:	Not reported
Affiliation Type Desc:	Operator
Entity Name:	Golden Touch Auto Center
Entity Title:	Not reported
Affiliation Address:	Not reported
Affiliation City:	Not reported
Affiliation State:	Not reported
Affiliation Country:	Not reported
Affiliation Zip:	Not reported
Affiliation Phone:	(714) 995-3100
Affiliation Type Desc:	Legal Owner
Entity Name:	International Auto Tech, INC
Entity Title:	Not reported
Affiliation Address:	8151 Katella Ave
Affiliation City:	Stanton
Affiliation State:	CA
Affiliation Country:	United States
Affiliation Zip:	90680
Affiliation Phone:	(714) 642-5050
Affiliation Type Desc:	Property Owner
Entity Name:	Mehdi Motadi
Entity Title:	Not reported
Affiliation Address:	8151 KATELLA AVE STE
Affiliation City:	STANTON
Affiliation State:	CA
Affiliation Country:	United States
Affiliation Zip:	90680
Affiliation Phone:	(714) 995-3100

**HWTS:**

Name:	INTERNATIONAL AUTO TECH INC
Address:	8151 KATELLA AVE
Address 2:	Not reported
City,State,Zip:	STANTON, CA 906800000
EPA ID:	CAL000040299
Inactive Date:	Not reported
Create Date:	09/17/1990
Last Act Date:	07/09/2020
Mailing Name:	Not reported
Mailing Address:	8151 KATELLA AVE
Mailing Address 2:	Not reported
Mailing City,State,Zip:	STANTON, CA 906800000
Owner Name:	MEHDI MOTADI
Owner Address:	8151 KATELLA AVE
Owner Address 2:	Not reported
Owner City,State,Zip:	STANTON, CA 906800000
Contact Name:	MEHDI MOTADI
Contact Address:	8151 KATELLA AVE
Contact Address 2:	Not reported
City,State,Zip:	STANTON, CA 90680

Map ID  
Direction  
Distance  
Elevation

MAP FINDINGS

Site

Database(s)

EDR ID Number  
EPA ID Number

**INTERNATIONAL AUTO TECH INC (Continued)**

**S113037785**

**NAICS:**

EPA ID: CAL000040299  
Create Date: 2002-03-14 16:36:27.000  
NAICS Code: 811121  
NAICS Description: Automotive Body, Paint, and Interior Repair and Maintenance  
Issued EPA ID Date: 1990-09-17 00:00:00  
Inactive Date: Not reported  
Facility Name: INTERNATIONAL AUTO TECH INC  
Facility Address: 8151 KATELLA AVE  
Facility Address 2: Not reported  
Facility City: STANTON  
Facility County: Not reported  
Facility State: CA  
Facility Zip: 906800000

**AH513**

**JOHN B. EWLES INC  
8182 KATELLA AVE  
STANTON, CA 90680**

**FINDS 1011989390  
N/A**

**< 1/8  
1 ft.**

**Site 11 of 21 in cluster AH**

**Relative:  
Lower**

**FINDS:**  
Registry ID: 110038012156

**Actual:  
66 ft.**

Click Here:

Environmental Interest/Information System:  
AIR EMISSIONS CLASSIFICATION UNKNOWN

[Click this hyperlink](#) while viewing on your computer to access  
additional FINDS: detail in the EDR Site Report.

**AH514**

**ABEL CONCRETE  
8151 KATELLA AVENUE  
STANTON, CA**

**RGA LUST S114568206  
N/A**

**< 1/8  
1 ft.**

**Site 12 of 21 in cluster AH**

**Relative:  
Lower**

**RGA LUST:**  
Name: ABEL CONCRETE  
Address: 8151 KATELLA AVENUE  
City: STANTON  
State: STANTON  
2008 ABEL CONCRETE 8151 KATELLA AVENUE

**Actual:  
66 ft.**

Map ID  
Direction  
Distance  
Elevation

MAP FINDINGS

EDR ID Number  
EPA ID Number

**AJ515** **UNITED ELECTRICAL ENTERPRISES**  
**8032 CHESTER STREET**  
**STANTON, CA**

**RGA LUST** **S114709592**  
**N/A**

< 1/8  
1 ft.

**Site 16 of 26 in cluster AJ**

**Relative:**  
**Lower**

**RGA LUST:**

**Actual:**  
**66 ft.**

Name:	UNITED ELECTRICAL ENTERPRISES	
Address:	8032 CHESTER STREET	
City:	STANTON	
State:	STANTON	
	1998 UNITED ELECTRICAL ENTERPRISES	8032 CHESTER STREET
Name:	UNITED ELECTRICAL ENTERPRISES	
Address:	8032 CHESTER STREET	
City:	STANTON	
State:	STANTON	
	1997 UNITED ELECTRICAL ENTERPRISES	8032 CHESTER STREET
Name:	UNITED ELECTRICAL ENTERPRISES	
Address:	8032 CHESTER STREET	
City:	STANTON	
State:	STANTON	
	1996 UNITED ELECTRICAL ENTERPRISES	8032 CHESTER STREET
Name:	UNITED ELECTRICAL ENTERPRISES	
Address:	8032 CHESTER STREET	
City:	STANTON	
State:	STANTON	
	1995 UNITED ELECTRICAL ENTERPRISES	8032 CHESTER STREET
Name:	UNITED ELECTRICAL ENTERPRISES	
Address:	8032 CHESTER STREET	
City:	STANTON	
State:	STANTON	
	1994 UNITED ELECTRICAL ENTERPRISES	8032 CHESTER STREET
Name:	UNITED ELECTRICAL ENTERPRISES	
Address:	8032 CHESTER STREET	
City:	STANTON	
State:	STANTON	
	1993 UNITED ELECTRICAL ENTERPRISES	8032 CHESTER STREET
Name:	UNITED ELECTRICAL ENTERPRISES	
Address:	8032 CHESTER STREET	
City:	STANTON	
State:	STANTON	
	1992 UNITED ELECTRICAL ENTERPRISES	8032 CHESTER STREET

**AH516** **INTERNATIONAL AUTO TECH INC**  
**8151 KATELLA AVE**  
**STANTON, CA 90680**

**RCRA NonGen / NLR** **1024788033**  
**CAL000040299**

< 1/8  
1 ft.

**Site 13 of 21 in cluster AH**

**Relative:**  
**Lower**

**RCRA NonGen / NLR:**

**Actual:**  
**66 ft.**

Date Form Received by Agency:	1990-09-17 00:00:00.0
Handler Name:	INTERNATIONAL AUTO TECH INC
Handler Address:	8151 KATELLA AVE
Handler City,State,Zip:	STANTON, CA 90680-0000
EPA ID:	CAL000040299
Contact Name:	MEHDI MOTADI
Contact Address:	8151 KATELLA AVE
Contact City,State,Zip:	STANTON, CA 90680
Contact Telephone:	714-995-3100
Contact Fax:	714-995-2915

Map ID  
Direction  
Distance  
Elevation

MAP FINDINGS

Site

Database(s)

EDR ID Number  
EPA ID Number

**INTERNATIONAL AUTO TECH INC (Continued)**

**1024788033**

Contact Email:	GOLDENTOUCHAUTOCENTER@HOTMAIL.COM
Contact Title:	Not reported
EPA Region:	09
Land Type:	Not reported
Federal Waste Generator Description:	Not a generator, verified
Non-Notifier:	Not reported
Biennial Report Cycle:	Not reported
Accessibility:	Not reported
Active Site Indicator:	Handler Activities
State District Owner:	Not reported
State District:	Not reported
Mailing Address:	8151 KATELLA AVE
Mailing City,State,Zip:	STANTON, CA 90680-0000
Owner Name:	MEHDI MOTADI
Owner Type:	Other
Operator Name:	MEHDI MOTADI
Operator Type:	Other
Short-Term Generator Activity:	No
Importer Activity:	No
Mixed Waste Generator:	No
Transporter Activity:	No
Transfer Facility Activity:	No
Recycler Activity with Storage:	No
Small Quantity On-Site Burner Exemption:	No
Smelting Melting and Refining Furnace Exemption:	No
Underground Injection Control:	No
Off-Site Waste Receipt:	No
Universal Waste Indicator:	Yes
Universal Waste Destination Facility:	Yes
Federal Universal Waste:	No
Active Site Fed-Reg Treatment Storage and Disposal Facility:	Not reported
Active Site Converter Treatment storage and Disposal Facility:	Not reported
Active Site State-Reg Treatment Storage and Disposal Facility:	Not reported
Active Site State-Reg Handler:	---
Federal Facility Indicator:	Not reported
Hazardous Secondary Material Indicator:	N
Sub-Part K Indicator:	Not reported
Commercial TSD Indicator:	No
Treatment Storage and Disposal Type:	Not reported
2018 GPRA Permit Baseline:	Not on the Baseline
2018 GPRA Renewals Baseline:	Not on the Baseline
Permit Renewals Workload Universe:	Not reported
Permit Workload Universe:	Not reported
Permit Progress Universe:	Not reported
Post-Closure Workload Universe:	Not reported
Closure Workload Universe:	Not reported
202 GPRA Corrective Action Baseline:	No
Corrective Action Workload Universe:	No
Subject to Corrective Action Universe:	No
Non-TSDFs Where RCRA CA has Been Imposed Universe:	No
TSDFs Potentially Subject to CA Under 3004 (u)/(v) Universe:	No
TSDFs Only Subject to CA under Discretionary Auth Universe:	No
Corrective Action Priority Ranking:	No NCAPS ranking
Environmental Control Indicator:	No
Institutional Control Indicator:	No
Human Exposure Controls Indicator:	N/A
Groundwater Controls Indicator:	N/A

Map ID  
Direction  
Distance  
Elevation

MAP FINDINGS

Site

Database(s)

EDR ID Number  
EPA ID Number

**INTERNATIONAL AUTO TECH INC (Continued)**

**1024788033**

Operating TSDF Universe:	Not reported
Full Enforcement Universe:	Not reported
Significant Non-Complier Universe:	No
Unaddressed Significant Non-Complier Universe:	No
Addressed Significant Non-Complier Universe:	No
Significant Non-Complier With a Compliance Schedule Universe:	No
Financial Assurance Required:	Not reported
Handler Date of Last Change:	2018-09-05 15:41:29.0
Recognized Trader-Importer:	No
Recognized Trader-Exporter:	No
Importer of Spent Lead Acid Batteries:	No
Exporter of Spent Lead Acid Batteries:	No
Recycler Activity Without Storage:	No
Manifest Broker:	No
Sub-Part P Indicator:	No

**Handler - Owner Operator:**

Owner/Operator Indicator:	Owner
Owner/Operator Name:	MEHDI MOTADI
Legal Status:	Other
Date Became Current:	Not reported
Date Ended Current:	Not reported
Owner/Operator Address:	8151 KATELLA AVE
Owner/Operator City,State,Zip:	STANTON, CA 90680-0000
Owner/Operator Telephone:	714-995-3100
Owner/Operator Telephone Ext:	Not reported
Owner/Operator Fax:	Not reported
Owner/Operator Email:	Not reported

Owner/Operator Indicator:	Operator
Owner/Operator Name:	MEHDI MOTADI
Legal Status:	Other
Date Became Current:	Not reported
Date Ended Current:	Not reported
Owner/Operator Address:	8151 KATELLA AVE
Owner/Operator City,State,Zip:	STANTON, CA 90680
Owner/Operator Telephone:	714-995-3100
Owner/Operator Telephone Ext:	Not reported
Owner/Operator Fax:	Not reported
Owner/Operator Email:	Not reported

**Historic Generators:**

Receive Date:	1990-09-17 00:00:00.0
Handler Name:	INTERNATIONAL AUTO TECH INC
Federal Waste Generator Description:	Not a generator, verified
State District Owner:	Not reported
Large Quantity Handler of Universal Waste:	No
Recognized Trader Importer:	No
Recognized Trader Exporter:	No
Spent Lead Acid Battery Importer:	No
Spent Lead Acid Battery Exporter:	No
Current Record:	Yes
Non Storage Recycler Activity:	Not reported
Electronic Manifest Broker:	Not reported

Map ID  
Direction  
Distance  
Elevation

MAP FINDINGS

Site

Database(s)

EDR ID Number  
EPA ID Number

**INTERNATIONAL AUTO TECH INC (Continued)**

**1024788033**

List of NAICS Codes and Descriptions:

NAICS Code: 811121

NAICS Description: AUTOMOTIVE BODY, PAINT, AND INTERIOR REPAIR AND MAINTENANCE

Facility Has Received Notices of Violations:

Violations: No Violations Found

Evaluation Action Summary:

Evaluations: No Evaluations Found

**AF517**

**MARTINIC ENGINEERING\_INC**  
**10932 CHESTNUT AVE**  
**STANTON, CA 90680**

**RCRA NonGen / NLR**

**1024783830**  
**CAD982328940**

**< 1/8**  
**1 ft.**

**Site 15 of 24 in cluster AF**

**Relative:**  
**Lower**

RCRA NonGen / NLR:

**Actual:**  
**67 ft.**

Date Form Received by Agency: 1988-06-17 00:00:00.0  
Handler Name: MARTINIC ENGINEERING\_INC  
Handler Address: 10932 CHESTNUT AVE  
Handler City,State,Zip: STANTON, CA 90680-0000  
EPA ID: CAD982328940  
Contact Name: ANTHONY MENDES  
Contact Address: 3423 S GARFIELD AVE  
Contact City,State,Zip: COMMERCE, CA 90040  
Contact Telephone: 323-201-3714  
Contact Fax: 323-724-1851  
Contact Email: AMENDES@TRSAERO.COM  
Contact Title: Not reported  
EPA Region: 09  
Land Type: Not reported  
Federal Waste Generator Description: Not a generator, verified  
Non-Notifier: Not reported  
Biennial Report Cycle: Not reported  
Accessibility: Not reported  
Active Site Indicator: Handler Activities  
State District Owner: Not reported  
State District: Not reported  
Mailing Address: 10932 CHESTNUT AVE  
Mailing City,State,Zip: STANTON, CA 90680-0000  
Owner Name: TRIMAS CORP  
Owner Type: Other  
Operator Name: ANTHONY MENDES  
Operator Type: Other  
Short-Term Generator Activity: No  
Importer Activity: No  
Mixed Waste Generator: No  
Transporter Activity: No  
Transfer Facility Activity: No  
Recycler Activity with Storage: No  
Small Quantity On-Site Burner Exemption: No  
Smelting Melting and Refining Furnace Exemption: No  
Underground Injection Control: No  
Off-Site Waste Receipt: No  
Universal Waste Indicator: Yes

Map ID  
Direction  
Distance  
Elevation

MAP FINDINGS

Site

Database(s)

EDR ID Number  
EPA ID Number

**MARTINIC ENGINEERING\_INC (Continued)**

**1024783830**

Universal Waste Destination Facility:	Yes
Federal Universal Waste:	No
Active Site Fed-Reg Treatment Storage and Disposal Facility:	Not reported
Active Site Converter Treatment storage and Disposal Facility:	Not reported
Active Site State-Reg Treatment Storage and Disposal Facility:	Not reported
Active Site State-Reg Handler:	---
Federal Facility Indicator:	Not reported
Hazardous Secondary Material Indicator:	N
Sub-Part K Indicator:	Not reported
Commercial TSD Indicator:	No
Treatment Storage and Disposal Type:	Not reported
2018 GPRA Permit Baseline:	Not on the Baseline
2018 GPRA Renewals Baseline:	Not on the Baseline
Permit Renewals Workload Universe:	Not reported
Permit Workload Universe:	Not reported
Permit Progress Universe:	Not reported
Post-Closure Workload Universe:	Not reported
Closure Workload Universe:	Not reported
202 GPRA Corrective Action Baseline:	No
Corrective Action Workload Universe:	No
Subject to Corrective Action Universe:	No
Non-TSDFs Where RCRA CA has Been Imposed Universe:	No
TSDFs Potentially Subject to CA Under 3004 (u)/(v) Universe:	No
TSDFs Only Subject to CA under Discretionary Auth Universe:	No
Corrective Action Priority Ranking:	No NCAPS ranking
Environmental Control Indicator:	No
Institutional Control Indicator:	No
Human Exposure Controls Indicator:	N/A
Groundwater Controls Indicator:	N/A
Operating TSDF Universe:	Not reported
Full Enforcement Universe:	Not reported
Significant Non-Complier Universe:	No
Unaddressed Significant Non-Complier Universe:	No
Addressed Significant Non-Complier Universe:	No
Significant Non-Complier With a Compliance Schedule Universe:	No
Financial Assurance Required:	Not reported
Handler Date of Last Change:	2018-09-05 15:40:14.0
Recognized Trader-Importer:	No
Recognized Trader-Exporter:	No
Importer of Spent Lead Acid Batteries:	No
Exporter of Spent Lead Acid Batteries:	No
Recycler Activity Without Storage:	No
Manifest Broker:	No
Sub-Part P Indicator:	No

**Handler - Owner Operator:**

Owner/Operator Indicator:	Owner
Owner/Operator Name:	TRIMAS CORP
Legal Status:	Other
Date Became Current:	Not reported
Date Ended Current:	Not reported
Owner/Operator Address:	38505 WOODWARD AVENUE
Owner/Operator City,State,Zip:	BLOOMFIELD HILLS, CA 48304-0000
Owner/Operator Telephone:	248-631-5450
Owner/Operator Telephone Ext:	Not reported
Owner/Operator Fax:	Not reported



Map ID  
Direction  
Distance  
Elevation

MAP FINDINGS

Site

Database(s)

EDR ID Number  
EPA ID Number

**MARTINIC ENGINEERING\_INC (Continued)**

**1024783830**

Owner/Operator Email: Not reported

Owner/Operator Indicator: Operator  
Owner/Operator Name: ANTHONY MENDES  
Legal Status: Other  
Date Became Current: Not reported  
Date Ended Current: Not reported  
Owner/Operator Address: 3423 S GARFIELD AVE  
Owner/Operator City,State,Zip: COMMERCE, CA 90040  
Owner/Operator Telephone: 323-201-3714  
Owner/Operator Telephone Ext: Not reported  
Owner/Operator Fax: Not reported  
Owner/Operator Email: Not reported

**Historic Generators:**

Receive Date: 1988-06-17 00:00:00.0  
Handler Name: MARTINIC ENGINEERING\_INC  
Federal Waste Generator Description: Not a generator, verified  
State District Owner: Not reported  
Large Quantity Handler of Universal Waste: No  
Recognized Trader Importer: No  
Recognized Trader Exporter: No  
Spent Lead Acid Battery Importer: No  
Spent Lead Acid Battery Exporter: No  
Current Record: Yes  
Non Storage Recycler Activity: Not reported  
Electronic Manifest Broker: Not reported

**List of NAICS Codes and Descriptions:**

NAICS Code: 333512  
NAICS Description: MACHINE TOOL (METAL CUTTING TYPES) MANUFACTURING

**Facility Has Received Notices of Violations:**

Violations: No Violations Found

**Evaluation Action Summary:**

Evaluations: No Evaluations Found

**AF518 ORCO BLOCK COMPANY - STANTON**  
**8042 KATELLA AVE**  
**STANTON, CA 90680**

**HIST UST U001565198**  
**WDS N/A**

**< 1/8**  
**1 ft.**

**Site 16 of 24 in cluster AF**

**Relative:**  
**Lower**  
**Actual:**  
**66 ft.**

HIST UST:  
Name: ORCO BLOCK COMPANY  
Address: 8042 KATELLA AVE  
City,State,Zip: STANTON, CA 90680  
File Number: 0002EC72  
URL: <http://geotracker.waterboards.ca.gov/ustpdfs/pdf/0002EC72.pdf>  
Region: STATE  
Facility ID: 00000043000  
Facility Type: Other  
Other Type: BLOCK MANUFACTURER  
Contact Name: GEORGE SPICKELMIER

Map ID  
Direction  
Distance  
Elevation

MAP FINDINGS

Site

Database(s)

EDR ID Number  
EPA ID Number

**ORCO BLOCK COMPANY - STANTON (Continued)**

**U001565198**

Telephone: 7145272239  
Owner Name: ORCO BLOCK COMPANY, INC.  
Owner Address: 8042 KATELLA AVE.  
Owner City,St,Zip: STANTON, CA 90680  
Total Tanks: 0001

Tank Num: 001  
Container Num: 1  
Year Installed: Not reported  
Tank Capacity: 00001000  
Tank Used for: PRODUCT  
Type of Fuel: REGULAR  
Container Construction Thickness: Not reported  
Leak Detection: Stock Inventor

Tank Num: 001  
Container Num: 1  
Year Installed: Not reported  
Tank Capacity: 00001000  
Tank Used for: PRODUCT  
Type of Fuel: REGULAR  
Container Construction Thickness: Not reported  
Leak Detection: Stock Inventor

[Click here for Geo Tracker PDF:](#)

**WDS:**

Name: ORCO BLOCK COMPANY - STANTON  
Address: 8042 KATELLA AVE  
City: STANTON  
Facility ID: Santa Ana River 30I004559  
Facility Type: Industrial - Facility that treats and/or disposes of liquid or semisolid wastes from any servicing, producing, manufacturing or processing operation of whatever nature, including mining, gravel washing, geothermal operations, air conditioning, ship building and repairing, oil production, storage and disposal operations, water pumping.  
Facility Status: Active - Any facility with a continuous or seasonal discharge that is under Waste Discharge Requirements.  
NPDES Number: CAS000001 The 1st 2 characters designate the state. The remaining 7 are assigned by the Regional Board  
Subregion: 8  
Facility Telephone: 7145272239  
Facility Contact: GEORGE SPICKELMIER  
Agency Name: ORCO BLOCK COMPANY  
Agency Address: 8042 KATELLA AVE  
Agency City,St,Zip: STANTON 90680  
Agency Contact: CLINTON RUSSELL  
Agency Telephone: 9099283839  
Agency Type: Private  
SIC Code: 3271  
SIC Code 2: Not reported  
Primary Waste Type: Designated/Influent or Solid Wastes that pose a significant threat to water quality because of their high concentrations (E.G., BOD, Hardness, TRF, Chloride). 'Manageable' hazardous wastes (E.G., inorganic salts and heavy metals) are included in this category.  
Primary Waste: STORMS

Map ID  
Direction  
Distance  
Elevation

MAP FINDINGS

Site

Database(s)

EDR ID Number  
EPA ID Number

**ORCO BLOCK COMPANY - STANTON (Continued)**

**U001565198**

Waste Type2: Not reported  
Waste2: Stormwater Runoff  
Primary Waste Type: Designated/Influent or Solid Wastes that pose a significant threat to water quality because of their high concentrations (E.G., BOD, Hardness, TRF, Chloride). 'Manageable' hazardous wastes (E.G., inorganic salts and heavy metals) are included in this category.  
Secondary Waste: Not reported  
Secondary Waste Type: Not reported  
Design Flow: 0  
Baseline Flow: 0  
Reclamation: Not reported  
POTW: Not reported  
Treat To Water: Minor Threat to Water Quality. A violation of a regional board order should cause a relatively minor impairment of beneficial uses compared to a major or minor threat. Not: All nurds without a TTWQ will be considered a minor threat to water quality unless coded at a higher Level. A Zero (0) may be used to code those NURDS that are found to represent no threat to water quality.  
Complexity: Category C - Facilities having no waste treatment systems, such as cooling water dischargers or those who must comply through best management practices, facilities with passive waste treatment and disposal systems, such as septic systems with subsurface disposal, or dischargers having waste storage systems with land disposal such as dairy waste ponds.

**AJ519**  
**G&M OIL CO.**  
**10961 BEACH BLVD**  
**STANTON, CA 90680**  
**< 1/8**  
**1 ft.**  
**Site 17 of 26 in cluster AJ**

**FINDS 1023287418**  
**N/A**

**Relative:** FINDS:  
**Lower** Registry ID: 110065786046  
**Actual:** Click Here:  
**65 ft.**

Environmental Interest/Information System:  
STATE MASTER

[Click this hyperlink](#) while viewing on your computer to access additional FINDS: detail in the EDR Site Report.

**AF520**  
**MALCO TOOL & MACHINE INC**  
**10931 COURT ST**  
**STANTON, CA 90680**  
**< 1/8**  
**1 ft.**  
**Site 17 of 24 in cluster AF**

**FINDS 1016188448**  
**ECHO N/A**

**Relative:** FINDS:  
**Lower** Registry ID: 110002843399  
**Actual:** Click Here:  
**67 ft.**

Environmental Interest/Information System:  
RCRAInfo is a national information system that supports the Resource Conservation and Recovery Act (RCRA) program through the tracking of events and activities related to facilities that generate, transport, and treat, store, or dispose of hazardous waste. RCRAInfo allows RCRA

Map ID  
Direction  
Distance  
Elevation

MAP FINDINGS

Site

Database(s)

EDR ID Number  
EPA ID Number

**MALCO TOOL & MACHINE INC (Continued)**

**1016188448**

program staff to track the notification, permit, compliance, and corrective action activities required under RCRA.

[Click this hyperlink](#) while viewing on your computer to access additional FINDS: detail in the EDR Site Report.

**ECHO:**

Envid: 1016188448  
Registry ID: 110002843399  
DFR URL: <http://echo.epa.gov/detailed-facility-report?fid=110002843399>  
Name: MALCO TOOL & MACHINE INC  
Address: 10931 COURT ST  
City,State,Zip: STANTON, CA 90680

**AD521**

**DESIGN FORM  
8250 ELECTRIC AVE  
STANTON, CA 90680**

**NPDES  
HWTS**

**S124800650  
N/A**

**< 1/8  
1 ft.**

**Site 20 of 20 in cluster AD**

**Relative:  
Lower**

**NPDES:**

Name: DESIGN FORM INC  
Address: 8250 ELECTRIC AVE  
City,State,Zip: STANTON, CA 90680  
Facility Status: Not reported  
NPDES Number: Not reported  
Region: Not reported  
Agency Number: Not reported  
Regulatory Measure ID: Not reported  
Place ID: Not reported  
Order Number: Not reported  
WDID: 8 30IN604776  
Regulatory Measure Type: Industrial  
Program Type: Not reported  
Adoption Date Of Regulatory Measure: Not reported  
Effective Date Of Regulatory Measure: Not reported  
Termination Date Of Regulatory Measure: Not reported  
Expiration Date Of Regulatory Measure: Not reported  
Discharge Address: Not reported  
Discharge Name: Not reported  
Discharge City: Not reported  
Discharge State: Not reported  
Discharge Zip: Not reported  
Status: NOI Required  
Status Date: 11/15/2018  
Operator Name: Design Form Inc  
Operator Address: 8250 Electric Ave  
Operator City: Stanton  
Operator State: California  
Operator Zip: 90680

**Actual:  
63 ft.**

**HWTS:**

Name: DESIGN FORM  
Address: 8250 ELECTRIC AVE  
Address 2: Not reported  
City,State,Zip: STANTON, CA 906802640  
EPA ID: CAL000111600  
Inactive Date: 06/30/1996

Map ID  
Direction  
Distance  
Elevation

MAP FINDINGS

Site

Database(s)

EDR ID Number  
EPA ID Number

**DESIGN FORM (Continued)**

**S124800650**

Create Date: 10/13/1993  
Last Act Date: 10/08/1996  
Mailing Name: Not reported  
Mailing Address: 8250 ELECTRIC AVE  
Mailing Address 2: Not reported  
Mailing City,State,Zip: STANTON, CA 906802640  
Owner Name: GLENN & PEN ROSE BALDWIN  
Owner Address: 20919 VERNE AVE  
Owner Address 2: Not reported  
Owner City,State,Zip: LAKEWOOD, CA 902151636  
Contact Name: INACT PER VQ 96 AD  
Contact Address: 8250 ELECTRIC AVE  
Contact Address 2: Not reported  
City,State,Zip: STANTON, CA 906802640

**AJ522**

**G & M OIL # 50  
10961 BEACH BLVD # 50  
STANTON, CA 90680**

**UST U003779253  
N/A**

**< 1/8  
1 ft.**

**Site 18 of 26 in cluster AJ**

**Relative:  
Lower**

**ORANGE CO. UST:**

**Actual:  
65 ft.**

Name: G&M OIL CO #50  
Address: 10961 BEACH BLVD  
City,State,Zip: STANTON, CA 90680  
Facility ID: FA0024680

Name: G & M OIL # 50  
Address: 10961 BEACH  
City,State,Zip: STANTON 90680  
Facility ID: FA24680

**UST:**

Name: G&M OIL CO.  
Address: 10961 BEACH BLVD  
City,State,Zip: STANTON, CA 90680  
Facility ID: FA0024680  
Permitting Agency: Orange County Environmental Health  
Latitude: 33.80325  
Longitude: -117.99355

Name: G & M OIL # 50  
Address: 10961 BEACH BLVD # 50  
City,State,Zip: STANTON, CA 90680  
Facility ID: 16865  
Permitting Agency: ORANGE COUNTY  
Latitude: 33.80334  
Longitude: -117.99329

Name: G&M OIL CO. #50  
Address: 10961 BEACH BLVD  
City,State,Zip: STANTON, CA 90680  
Facility ID: FA0024680  
Permitting Agency: Orange County Environmental Health  
Latitude: 33.80325  
Longitude: -117.99355

Map ID  
Direction  
Distance  
Elevation

MAP FINDINGS

Site

Database(s)

EDR ID Number  
EPA ID Number

**G & M OIL # 50 (Continued)**

**U003779253**

Name: MOES AUTO & SMOG CENTER  
Address: 10961 BEACH BLVD  
City,State,Zip: STANTON, CA 90680  
Facility ID: 7356  
Permitting Agency: ORANGE COUNTY  
Latitude: 33.8046203  
Longitude: -117.992247

**AF523**

**ORCO BLOCK COMPANY-STANTON  
8042 KATELLA  
STANTON, CA 90680**

**HAZNET  
HWTS**

**S113006463  
N/A**

**< 1/8  
1 ft.**

**Site 18 of 24 in cluster AF**

**Relative:  
Lower  
Actual:  
66 ft.**

HAZNET:  
Name: ORCO BLOCK COMPANY-STANTON  
Address: 8042 KATELLA  
Address 2: Not reported  
City,State,Zip: STANTON, CA 906800000  
Contact: G. SPICKELMIER  
Telephone: 7145272239  
Mailing Name: Not reported  
Mailing Address: 8042 KATELLA AVE  
  
Year: 2006  
Gepaid: CAD981444847  
TSD EPA ID: CAT000613893  
CA Waste Code: 134 - Aqueous solution with total organic residues less than 10 percent  
Disposal Method: H141 - Storage, Bulking, And/Or Transfer Off Site--No Treatment/Recovery (H010-H129) Or (H131-H135)  
Tons: 0.168  
  
Year: 2006  
Gepaid: CAD981444847  
TSD EPA ID: CAT000613893  
CA Waste Code: 134 - Aqueous solution with total organic residues less than 10 percent  
Disposal Method: H01 - Transfer Station  
Tons: 0.168  
  
Year: 2005  
Gepaid: CAD981444847  
TSD EPA ID: CAT000613893  
CA Waste Code: 134 - Aqueous solution with total organic residues less than 10 percent  
Disposal Method: H01 - Transfer Station  
Tons: 0.6384  
  
Year: 2004  
Gepaid: CAD981444847  
TSD EPA ID: CAD028409019  
CA Waste Code: 241 - Tank bottom waste  
Disposal Method: T01 - Treatment, Tank  
Tons: 0.22935  
  
Year: 2003  
Gepaid: CAD981444847

Map ID  
Direction  
Distance  
Elevation

MAP FINDINGS

Site

Database(s)

EDR ID Number  
EPA ID Number

**ORCO BLOCK COMPANY-STANTON (Continued)**

**S113006463**

TSD EPA ID:	CAT000613893
CA Waste Code:	134 - Aqueous solution with total organic residues less than 10 percent
Disposal Method:	H01 - Transfer Station
Tons:	0.168
Year:	2001
Gepaid:	CAD981444847
TSD EPA ID:	CAT000613893
CA Waste Code:	134 - Aqueous solution with total organic residues less than 10 percent
Disposal Method:	H01 - Transfer Station
Tons:	1.1004
Year:	2000
Gepaid:	CAD981444847
TSD EPA ID:	CAT000613893
CA Waste Code:	134 - Aqueous solution with total organic residues less than 10 percent
Disposal Method:	H01 - Transfer Station
Tons:	0.5922
Year:	1998
Gepaid:	CAD981444847
TSD EPA ID:	CAT000613893
CA Waste Code:	134 - Aqueous solution with total organic residues less than 10 percent
Disposal Method:	H01 - Transfer Station
Tons:	0.2058

**Additional Info:**

Year:	2005
Gen EPA ID:	CAD981444847
Shipment Date:	20050817
Creation Date:	4/13/2006 18:45:56
Receipt Date:	20050823
Manifest ID:	23674692
Trans EPA ID:	TXR000050930
Trans Name:	SAFETY-KLEEN SYSTEMS INC
Trans 2 EPA ID:	Not reported
Trans 2 Name:	Not reported
TSDF EPA ID:	CAT000613893
Trans Name:	SAFETY-KLEEN SYSTEMS INC
TSDF Alt EPA ID:	CAT000613893
TSDF Alt Name:	Not reported
Waste Code Description:	134 - Aqueous solution with <10% total organic residues
RCRA Code:	Not reported
Meth Code:	H01 - Transfer Station
Quantity Tons:	0.1512
Waste Quantity:	36
Quantity Unit:	G
Additional Code 1:	Not reported
Additional Code 2:	Not reported
Additional Code 3:	Not reported
Additional Code 4:	Not reported

Map ID  
Direction  
Distance  
Elevation

MAP FINDINGS

Site

Database(s)

EDR ID Number  
EPA ID Number

**ORCO BLOCK COMPANY-STANTON (Continued)**

**S113006463**

Additional Code 5:	Not reported
Shipment Date:	20050627
Creation Date:	9/16/2005 18:31:41
Receipt Date:	20050701
Manifest ID:	24500264
Trans EPA ID:	TXR000050930
Trans Name:	SAFETY-KLEEN SYSTEMS INC
Trans 2 EPA ID:	Not reported
Trans 2 Name:	Not reported
TSDf EPA ID:	CAT000613893
Trans Name:	SAFETY-KLEEN SYSTEMS INC
TSDf Alt EPA ID:	CAT000613893
TSDf Alt Name:	Not reported
Waste Code Description:	134 - Aqueous solution with <10% total organic residues
RCRA Code:	Not reported
Meth Code:	H01 - Transfer Station
Quantity Tons:	0.3276
Waste Quantity:	78
Quantity Unit:	G
Additional Code 1:	Not reported
Additional Code 2:	Not reported
Additional Code 3:	Not reported
Additional Code 4:	Not reported
Additional Code 5:	Not reported
Shipment Date:	20050315
Creation Date:	6/2/2005 18:30:59
Receipt Date:	20050323
Manifest ID:	24259118
Trans EPA ID:	TXR000050930
Trans Name:	SAFETY-KLEEN SYSTEMS INC
Trans 2 EPA ID:	Not reported
Trans 2 Name:	Not reported
TSDf EPA ID:	CAT000613893
Trans Name:	SAFETY-KLEEN SYSTEMS INC
TSDf Alt EPA ID:	CAT000613893
TSDf Alt Name:	Not reported
Waste Code Description:	134 - Aqueous solution with <10% total organic residues
RCRA Code:	Not reported
Meth Code:	H01 - Transfer Station
Quantity Tons:	0.1596
Waste Quantity:	38
Quantity Unit:	G
Additional Code 1:	Not reported
Additional Code 2:	Not reported
Additional Code 3:	Not reported
Additional Code 4:	Not reported
Additional Code 5:	Not reported
Additional Info:	
Year:	2006
Gen EPA ID:	CAD981444847
Shipment Date:	20061017
Creation Date:	4/19/2007 18:30:58
Receipt Date:	20061026



Map ID  
Direction  
Distance  
Elevation

MAP FINDINGS

Site

Database(s)

EDR ID Number  
EPA ID Number

**ORCO BLOCK COMPANY-STANTON (Continued)**

**S113006463**

Manifest ID: 000945959JJK  
Trans EPA ID: TXR000050930  
Trans Name: SAFETY-KLEEN SYSTEMS INC  
Trans 2 EPA ID: Not reported  
Trans 2 Name: Not reported  
TSDF EPA ID: CAT000613893  
Trans Name: SAFETY-KLEEN SYSTEMS INC 000798  
TSDF Alt EPA ID: Not reported  
TSDF Alt Name: Not reported  
Waste Code Description: 134 - Aqueous solution with <10% total organic residues  
RCRA Code: Not reported  
Meth Code: H141 - Storage, Bulking, And/Or Transfer Off Site--No Treatment/Reovery (H010-H129) Or (H131-H135)

Quantity Tons: 0.168  
Waste Quantity: 40  
Quantity Unit: G  
Additional Code 1: Not reported  
Additional Code 2: Not reported  
Additional Code 3: Not reported  
Additional Code 4: Not reported  
Additional Code 5: Not reported

Shipment Date: 20060828  
Creation Date: 10/25/2006 18:31:09  
Receipt Date: 20060908  
Manifest ID: 25040552  
Trans EPA ID: TXR000050930  
Trans Name: SAFETY KLEEN SYSTEMS INC  
Trans 2 EPA ID: Not reported  
Trans 2 Name: Not reported  
TSDF EPA ID: CAT000613893  
Trans Name: SAFETY KLEEN SYSTEMS INC  
TSDF Alt EPA ID: CAT000613893  
TSDF Alt Name: Not reported  
Waste Code Description: 134 - Aqueous solution with <10% total organic residues  
RCRA Code: Not reported  
Meth Code: H01 - Transfer Station  
Quantity Tons: 0.168  
Waste Quantity: 40  
Quantity Unit: G  
Additional Code 1: Not reported  
Additional Code 2: Not reported  
Additional Code 3: Not reported  
Additional Code 4: Not reported  
Additional Code 5: Not reported

**Additional Info:**

Year: 2000  
Gen EPA ID: CAD981444847

Shipment Date: 20000531  
Creation Date: 7/12/2000 0:00:00  
Receipt Date: 20000602  
Manifest ID: 20006761  
Trans EPA ID: SCR000075150  
Trans Name: Not reported  
Trans 2 EPA ID: SCR000074591

Map ID  
Direction  
Distance  
Elevation

MAP FINDINGS

Site

Database(s)

EDR ID Number  
EPA ID Number

**ORCO BLOCK COMPANY-STANTON (Continued)**

**S113006463**

Trans 2 Name: Not reported  
TSDF EPA ID: CAT000613893  
Trans Name: Not reported  
TSDF Alt EPA ID: Not reported  
TSDF Alt Name: Not reported  
Waste Code Description: 134 - Aqueous solution with <10% total organic residues  
RCRA Code: D039  
Meth Code: H01 - Transfer Station  
Quantity Tons: 0.1218  
Waste Quantity: 29  
Quantity Unit: G  
Additional Code 1: Not reported  
Additional Code 2: Not reported  
Additional Code 3: Not reported  
Additional Code 4: Not reported  
Additional Code 5: Not reported

Shipment Date: 20000405  
Creation Date: 5/30/2000 0:00:00  
Receipt Date: 20000407  
Manifest ID: 99847590  
Trans EPA ID: ILD984908202  
Trans Name: Not reported  
Trans 2 EPA ID: SCR000074591  
Trans 2 Name: Not reported  
TSDF EPA ID: CAT000613893  
Trans Name: Not reported  
TSDF Alt EPA ID: Not reported  
TSDF Alt Name: Not reported  
Waste Code Description: 134 - Aqueous solution with <10% total organic residues  
RCRA Code: D039  
Meth Code: H01 - Transfer Station  
Quantity Tons: 0.105  
Waste Quantity: 25  
Quantity Unit: G  
Additional Code 1: Not reported  
Additional Code 2: Not reported  
Additional Code 3: Not reported  
Additional Code 4: Not reported  
Additional Code 5: Not reported

Shipment Date: 20000208  
Creation Date: 4/4/2000 0:00:00  
Receipt Date: 20000210  
Manifest ID: 99871736  
Trans EPA ID: ILD984908202  
Trans Name: Not reported  
Trans 2 EPA ID: SCR000074591  
Trans 2 Name: Not reported  
TSDF EPA ID: CAT000613893  
Trans Name: Not reported  
TSDF Alt EPA ID: Not reported  
TSDF Alt Name: Not reported  
Waste Code Description: 134 - Aqueous solution with <10% total organic residues  
RCRA Code: D039  
Meth Code: H01 - Transfer Station  
Quantity Tons: 0.3654

Map ID  
Direction  
Distance  
Elevation

MAP FINDINGS

Site

Database(s)

EDR ID Number  
EPA ID Number

**ORCO BLOCK COMPANY-STANTON (Continued)**

**S113006463**

Waste Quantity: 87  
Quantity Unit: G  
Additional Code 1: Not reported  
Additional Code 2: Not reported  
Additional Code 3: Not reported  
Additional Code 4: Not reported  
Additional Code 5: Not reported

**Additional Info:**

Year: 2004  
Gen EPA ID: CAD981444847

Shipment Date: 20040315  
Creation Date: 8/23/2004 8:25:08  
Receipt Date: 20040319  
Manifest ID: 22474383  
Trans EPA ID: CAR000009423  
Trans Name: ABLE ENVIRONMENTAL  
Trans 2 EPA ID: Not reported  
Trans 2 Name: Not reported  
TSDF EPA ID: CAD028409019  
Trans Name: CROSBY & OVERTON  
TSDF Alt EPA ID: Not reported  
TSDF Alt Name: Not reported  
Waste Code Description: 241 - Tank bottom waste 251 Still bottoms with halogenated organics  
RCRA Code: Not reported  
Meth Code: T01 - Treatment, Tank  
Quantity Tons: 0.22935  
Waste Quantity: 55  
Quantity Unit: G  
Additional Code 1: Not reported  
Additional Code 2: Not reported  
Additional Code 3: Not reported  
Additional Code 4: Not reported  
Additional Code 5: Not reported

**Additional Info:**

Year: 2001  
Gen EPA ID: CAD981444847

Shipment Date: 20011217  
Creation Date: 2/13/2002 0:00:00  
Receipt Date: 20011220  
Manifest ID: 21321572  
Trans EPA ID: SCR000075150  
Trans Name: Not reported  
Trans 2 EPA ID: Not reported  
Trans 2 Name: Not reported  
TSDF EPA ID: CAT000613893  
Trans Name: Not reported  
TSDF Alt EPA ID: Not reported  
TSDF Alt Name: Not reported  
Waste Code Description: 134 - Aqueous solution with <10% total organic residues  
RCRA Code: D039  
Meth Code: H01 - Transfer Station  
Quantity Tons: 0.3444

Map ID  
Direction  
Distance  
Elevation

MAP FINDINGS

Site

Database(s)

EDR ID Number  
EPA ID Number

**ORCO BLOCK COMPANY-STANTON (Continued)**

**S113006463**

Waste Quantity:	82
Quantity Unit:	G
Additional Code 1:	Not reported
Additional Code 2:	Not reported
Additional Code 3:	Not reported
Additional Code 4:	Not reported
Additional Code 5:	Not reported
Shipment Date:	20010821
Creation Date:	10/3/2001 0:00:00
Receipt Date:	20010823
Manifest ID:	21111515
Trans EPA ID:	SCR000075150
Trans Name:	Not reported
Trans 2 EPA ID:	Not reported
Trans 2 Name:	Not reported
TSDf EPA ID:	CAT000613893
Trans Name:	Not reported
TSDf Alt EPA ID:	Not reported
TSDf Alt Name:	Not reported
Waste Code Description:	134 - Aqueous solution with <10% total organic residues
RCRA Code:	D039
Meth Code:	H01 - Transfer Station
Quantity Tons:	0.4074
Waste Quantity:	97
Quantity Unit:	G
Additional Code 1:	Not reported
Additional Code 2:	Not reported
Additional Code 3:	Not reported
Additional Code 4:	Not reported
Additional Code 5:	Not reported
Shipment Date:	20010110
Creation Date:	3/22/2001 0:00:00
Receipt Date:	20010112
Manifest ID:	20392490
Trans EPA ID:	SCR000075150
Trans Name:	Not reported
Trans 2 EPA ID:	SCR000074591
Trans 2 Name:	Not reported
TSDf EPA ID:	CAT000613893
Trans Name:	Not reported
TSDf Alt EPA ID:	Not reported
TSDf Alt Name:	Not reported
Waste Code Description:	134 - Aqueous solution with <10% total organic residues
RCRA Code:	D039
Meth Code:	H01 - Transfer Station
Quantity Tons:	0.3486
Waste Quantity:	83
Quantity Unit:	G
Additional Code 1:	Not reported
Additional Code 2:	Not reported
Additional Code 3:	Not reported
Additional Code 4:	Not reported
Additional Code 5:	Not reported

Map ID  
Direction  
Distance  
Elevation

MAP FINDINGS

Site

Database(s)

EDR ID Number  
EPA ID Number

**ORCO BLOCK COMPANY-STANTON (Continued)**

**S113006463**

Additional Info:

Year: 1998  
Gen EPA ID: CAD981444847  
  
Shipment Date: 19981021  
Creation Date: 12/10/1998 0:00:00  
Receipt Date: 19981027  
Manifest ID: 98563573  
Trans EPA ID: ILD984908202  
Trans Name: Not reported  
Trans 2 EPA ID: SCD987574647  
Trans 2 Name: Not reported  
TSDF EPA ID: CAT000613893  
Trans Name: Not reported  
TSDF Alt EPA ID: Not reported  
TSDF Alt Name: Not reported  
Waste Code Description: 134 - Aqueous solution with <10% total organic residues  
RCRA Code: D006  
Meth Code: H01 - Transfer Station  
Quantity Tons: 0.2058  
Waste Quantity: 49  
Quantity Unit: G  
Additional Code 1: Not reported  
Additional Code 2: Not reported  
Additional Code 3: Not reported  
Additional Code 4: Not reported  
Additional Code 5: Not reported

Additional Info:

Year: 2003  
Gen EPA ID: CAD981444847  
  
Shipment Date: 20030228  
Creation Date: 3/16/2007 18:30:32  
Receipt Date: 20030306  
Manifest ID: 22432023  
Trans EPA ID: TXR000050930  
Trans Name: Not reported  
Trans 2 EPA ID: Not reported  
Trans 2 Name: Not reported  
TSDF EPA ID: CAT000613893  
Trans Name: Not reported  
TSDF Alt EPA ID: CAT000613893  
TSDF Alt Name: Not reported  
Waste Code Description: 134 - Aqueous solution with <10% total organic residues  
RCRA Code: Not reported  
Meth Code: H01 - Transfer Station  
Quantity Tons: 0.168  
Waste Quantity: 40  
Quantity Unit: G  
Additional Code 1: Not reported  
Additional Code 2: Not reported  
Additional Code 3: Not reported  
Additional Code 4: Not reported  
Additional Code 5: Not reported

Map ID  
Direction  
Distance  
Elevation

MAP FINDINGS

Site

Database(s)

EDR ID Number  
EPA ID Number

**ORCO BLOCK COMPANY-STANTON (Continued)**

**S113006463**

**HWTS:**

Name: ORCO BLOCK COMPANY-STANTON  
Address: 8042 KATELLA  
Address 2: Not reported  
City,State,Zip: STANTON, CA 906800000  
EPA ID: CAD981444847  
Inactive Date: 06/30/2002  
Create Date: 04/10/1987  
Last Act Date: 10/15/2007  
Mailing Name: Not reported  
Mailing Address: 8042 KATELLA AVE  
Mailing Address 2: Not reported  
Mailing City,State,Zip: STANTON, CA 906803207  
Owner Name: PETE MUTH  
Owner Address: PO BOX E  
Owner Address 2: Not reported  
Owner City,State,Zip: STANTON, CA 906800000  
Contact Name: G. SPICKELMIER  
Contact Address: 8042 KATELLA  
Contact Address 2: Not reported  
City,State,Zip: STANTON, CA 906800000

**NAICS:**

EPA ID: CAD981444847  
Create Date: 2004-10-20 10:23:57.043  
NAICS Code: 327331  
NAICS Description: Concrete Block and Brick Manufacturing  
Issued EPA ID Date: 1987-04-10 00:00:00  
Inactive Date: 2002-06-30 00:00:00  
Facility Name: ORCO BLOCK COMPANY-STANTON  
Facility Address: 8042 KATELLA  
Facility Address 2: Not reported  
Facility City: STANTON  
Facility County: Not reported  
Facility State: CA  
Facility Zip: 906800000

**AF524**

**JUAN P SANCHEZ  
10951 COURT AVE  
STANTON, CA 90680**

**PEST LIC S126251157  
N/A**

**< 1/8  
1 ft.**

**Site 19 of 24 in cluster AF**

**Relative:  
Lower**

**PEST LIC:**

Name: JUAN P SANCHEZ  
Address: 10951 COURT AVE  
City,State,Zip: STANTON, CA 90680  
Facility Type: QAL  
Categories: B  
License No: 132634  
Issued or Renewed Date: 04/29/2020  
Expiration Date: 12/31/2021

**Actual:  
67 ft.**

Map ID  
Direction  
Distance  
Elevation

MAP FINDINGS

Site

Database(s)

EDR ID Number  
EPA ID Number

**AH525** **GOLDEN TOUCH AUTO BODY, INTL AUTO TECH D**  
**8151 KATELLA AVE**  
**STANTON, CA 90680**

< 1/8  
1 ft.

**FINDS** **1011985400**  
**N/A**

**Site 14 of 21 in cluster AH**

**Relative:**  
**Lower**

**FINDS:**  
Registry ID: 110037974396

**Actual:**  
**66 ft.**

Click Here:

Environmental Interest/Information System:

AIR EMISSIONS CLASSIFICATION UNKNOWN

[Click this hyperlink](#) while viewing on your computer to access  
additional FINDS: detail in the EDR Site Report.

**AH526** **1X DEAN HILL**  
**8151 KATELLA**  
**STANTON, CA 90680**

< 1/8  
1 ft.

**HAZNET** **S112836763**  
**HWTS** **N/A**

**Site 15 of 21 in cluster AH**

**Relative:**  
**Lower**

**HAZNET:**  
Name: 1X DEAN HILL  
Address: 8151 KATELLA  
Address 2: Not reported  
City,State,Zip: STANTON, CA 906800000  
Contact: DEAN HILL  
Telephone: 7149988800  
Mailing Name: Not reported  
Mailing Address: 16462 SUNDANCER LN

**Actual:**  
**66 ft.**

Year: 1996  
Gepaid: CAC000013987  
TSD EPA ID: CAD982446890  
CA Waste Code: 134 - Aqueous solution with total organic residues less than 10 percent  
Disposal Method: H01 - Transfer Station  
Tons: 0.21

Additional Info:

Year: 1996  
Gen EPA ID: CAC000013987

Shipment Date: 19960711  
Creation Date: 5/20/1997 0:00:00  
Receipt Date: 19960711  
Manifest ID: 96177239  
Trans EPA ID: CAD982413262  
Trans Name: Not reported  
Trans 2 EPA ID: Not reported  
Trans 2 Name: Not reported  
TSDF EPA ID: CAD982446890  
Trans Name: Not reported  
TSDF Alt EPA ID: Not reported  
TSDF Alt Name: Not reported  
Waste Code Description: 134 - Aqueous solution with <10% total organic residues  
RCRA Code: Not reported  
Meth Code: H01 - Transfer Station

Map ID  
Direction  
Distance  
Elevation

MAP FINDINGS

Site

Database(s)

EDR ID Number  
EPA ID Number

**1X DEAN HILL (Continued)**

**S112836763**

Quantity Tons: 0.21  
Waste Quantity: 50  
Quantity Unit: G  
Additional Code 1: Not reported  
Additional Code 2: Not reported  
Additional Code 3: Not reported  
Additional Code 4: Not reported  
Additional Code 5: Not reported

HWTS:  
Name: 1X DEAN HILL  
Address: 8151 KATELLA  
Address 2: Not reported  
City,State,Zip: STANTON, CA 906800000  
EPA ID: CAC000013987  
Inactive Date: 10/25/2000  
Create Date: 05/26/1987  
Last Act Date: 10/25/2000  
Mailing Name: Not reported  
Mailing Address: 16462 SUNDANCER LN  
Mailing Address 2: Not reported  
Mailing City,State,Zip: HUNTINGTON BEACH, CA 926490000  
Owner Name: --  
Owner Address: --  
Owner Address 2: Not reported  
Owner City,State,Zip: --, 99 --  
Contact Name: DEAN HILL  
Contact Address: --  
Contact Address 2: Not reported  
City,State,Zip: --, 99 --

**AI527 KATELLA PLYWOOD AND LUMBER CO**  
**8121 KATELLA AVE**  
**STANTON, CA 90680**  
**Site 5 of 7 in cluster AI**

**HAZNET S124725162**  
**HWTS N/A**

**< 1/8**  
**1 ft.**

**Relative:**  
**Lower**  
**Actual:**  
**67 ft.**

HAZNET:  
Name: KATELLA PLYWOOD AND LUMBER CO  
Address: 8121 KATELLA AVE  
Address 2: Not reported  
City,State,Zip: STANTON, CA 90680  
Contact: BRIAN WILSON  
Telephone: 7145275124  
Mailing Name: Not reported  
Mailing Address: 8121 KATELLA AVE

Year: 2019  
Gepaid: CAC003007522  
TSD EPA ID: CAT080013352  
CA Waste Code: 133 - Aqueous solution with total organic residues 10 percent or more  
Disposal Method: H039 - Other Recovery Of Reclamation For Reuse Including Acid Regeneration, Organics Recovery Ect  
Tons: 1.87650



Map ID  
Direction  
Distance  
Elevation

MAP FINDINGS

Site

Database(s)

EDR ID Number  
EPA ID Number

**KATELLA PLYWOOD AND LUMBER CO (Continued)**

**S124725162**

**HWTS:**

Name: KATELLA PLYWOOD AND LUMBER CO  
Address: 8121 KATELLA AVE  
Address 2: Not reported  
City,State,Zip: STANTON, CA 90680  
EPA ID: CAC003007522  
Inactive Date: 06/26/2019  
Create Date: 03/27/2019  
Last Act Date: 06/27/2019  
Mailing Name: Not reported  
Mailing Address: 8121 KATELLA AVE  
Mailing Address 2: Not reported  
Mailing City,State,Zip: STANTON, CA 90680  
Owner Name: BRIAN WILSON  
Owner Address: 8121 KATELLA AVE  
Owner Address 2: Not reported  
Owner City,State,Zip: STANTON, CA 90680  
Contact Name: BRIAN WILSON  
Contact Address: 8121 KATELLA AVE  
Contact Address 2: Not reported  
City,State,Zip: STANTON, CA 90680

**NAICS:**

EPA ID: CAC003007522  
Create Date: 2019-03-27 11:29:53.000  
NAICS Code: 425110  
NAICS Description: Business to Business Electronic Markets  
Issued EPA ID Date: 2019-03-27 11:29:53  
Inactive Date: 2019-06-26 11:29:52.98700  
Facility Name: KATELLA PLYWOOD AND LUMBER CO  
Facility Address: 8121 KATELLA AVE  
Facility Address 2: Not reported  
Facility City: STANTON  
Facility County: Not reported  
Facility State: CA  
Facility Zip: 90680

EPA ID: CAC003007522  
Create Date: 2019-03-27 11:29:53.000  
NAICS Code: 425110  
NAICS Description: Business to Business Electronic Markets  
Issued EPA ID Date: 2019-03-27 11:29:53  
Inactive Date: 2019-06-26 11:29:52.98700  
Facility Name: KATELLA PLYWOOD AND LUMBER CO  
Facility Address: 8121 KATELLA AVE  
Facility Address 2: Not reported  
Facility City: STANTON  
Facility County: Not reported  
Facility State: CA  
Facility Zip: 90680

EPA ID: CAC003007522  
Create Date: 2019-03-27 11:29:53.000  
NAICS Code: 425110  
NAICS Description: Business to Business Electronic Markets  
Issued EPA ID Date: 2019-03-27 11:29:53  
Inactive Date: 2019-06-26 11:29:52.98700

Map ID  
Direction  
Distance  
Elevation

MAP FINDINGS

Site

Database(s)

EDR ID Number  
EPA ID Number

**KATELLA PLYWOOD AND LUMBER CO (Continued)**

**S124725162**

Facility Name: KATELLA PLYWOOD AND LUMBER CO  
Facility Address: 8121 KATELLA AVE  
Facility Address 2: Not reported  
Facility City: STANTON  
Facility County: Not reported  
Facility State: CA  
Facility Zip: 90680

EPA ID: CAC003007522  
Create Date: 2019-03-27 11:29:53.000  
NAICS Code: 425110  
NAICS Description: Farm-product Raw Materials, Nec  
Issued EPA ID Date: 2019-03-27 11:29:53  
Inactive Date: 2019-06-26 11:29:52.98700  
Facility Name: KATELLA PLYWOOD AND LUMBER CO  
Facility Address: 8121 KATELLA AVE  
Facility Address 2: Not reported  
Facility City: STANTON  
Facility County: Not reported  
Facility State: CA  
Facility Zip: 90680

**AH528**

**CARIBIA INC  
8200 KATELLA AVE, SUITE G  
STANTON, CA 90680**

**RCRA NonGen / NLR**

**1025861097  
CAC003041776**

**< 1/8  
1 ft.**

**Site 16 of 21 in cluster AH**

**Relative:  
Lower**

RCRA NonGen / NLR:  
Date Form Received by Agency:

2019-11-04 00:00:00.0

**Actual:  
66 ft.**

Handler Name: CARIBIA INC

Handler Address:  
Handler City,State,Zip:  
EPA ID:

8200 KATELLA AVE, SUITE G  
STANTON, CA 90680-3249  
CAC003041776

Contact Name:  
Contact Address:  
Contact City,State,Zip:  
Contact Telephone:

HARRY F. MCLACHAN  
8200 KATELLA AVE, SUITE G  
STANTON, CA 90680-3249  
714-325-8719

Contact Fax:  
Contact Email:  
Contact Title:  
EPA Region:

Not reported  
EROBLES@IDRENVIRONMENTAL.COM  
Not reported  
09

Land Type:  
Federal Waste Generator Description:

Not reported  
Not a generator, verified

Non-Notifier:  
Biennial Report Cycle:  
Accessibility:

Not reported  
Not reported  
Not reported

Active Site Indicator:  
State District Owner:  
State District:

Not reported  
Not reported  
Not reported

Mailing Address:  
Mailing City,State,Zip:  
Owner Name:

8200 KATELLA AVE, SUITE G  
STANTON, CA 90680-3249  
CARIBIA INC

Owner Type:  
Operator Name:  
Operator Type:  
Short-Term Generator Activity:

Other  
HARRY F. MCLACHAN  
Other  
No

Map ID  
Direction  
Distance  
Elevation

MAP FINDINGS

Site

Database(s)

EDR ID Number  
EPA ID Number

**CARIBIA INC (Continued)**

**1025861097**

Importer Activity:	No
Mixed Waste Generator:	No
Transporter Activity:	No
Transfer Facility Activity:	No
Recycler Activity with Storage:	No
Small Quantity On-Site Burner Exemption:	No
Smelting Melting and Refining Furnace Exemption:	No
Underground Injection Control:	No
Off-Site Waste Receipt:	No
Universal Waste Indicator:	No
Universal Waste Destination Facility:	No
Federal Universal Waste:	No
Active Site Fed-Reg Treatment Storage and Disposal Facility:	Not reported
Active Site Converter Treatment storage and Disposal Facility:	Not reported
Active Site State-Reg Treatment Storage and Disposal Facility:	Not reported
Active Site State-Reg Handler:	---
Federal Facility Indicator:	Not reported
Hazardous Secondary Material Indicator:	N
Sub-Part K Indicator:	Not reported
Commercial TSD Indicator:	No
Treatment Storage and Disposal Type:	Not reported
2018 GPRA Permit Baseline:	Not on the Baseline
2018 GPRA Renewals Baseline:	Not on the Baseline
Permit Renewals Workload Universe:	Not reported
Permit Workload Universe:	Not reported
Permit Progress Universe:	Not reported
Post-Closure Workload Universe:	Not reported
Closure Workload Universe:	Not reported
202 GPRA Corrective Action Baseline:	No
Corrective Action Workload Universe:	No
Subject to Corrective Action Universe:	No
Non-TSDFs Where RCRA CA has Been Imposed Universe:	No
TSDFs Potentially Subject to CA Under 3004 (u)/(v) Universe:	No
TSDFs Only Subject to CA under Discretionary Auth Universe:	No
Corrective Action Priority Ranking:	No NCAPS ranking
Environmental Control Indicator:	No
Institutional Control Indicator:	No
Human Exposure Controls Indicator:	N/A
Groundwater Controls Indicator:	N/A
Operating TSDF Universe:	Not reported
Full Enforcement Universe:	Not reported
Significant Non-Complier Universe:	No
Unaddressed Significant Non-Complier Universe:	No
Addressed Significant Non-Complier Universe:	No
Significant Non-Complier With a Compliance Schedule Universe:	No
Financial Assurance Required:	Not reported
Handler Date of Last Change:	2019-11-08 14:10:19.0
Recognized Trader-Importer:	No
Recognized Trader-Exporter:	No
Importer of Spent Lead Acid Batteries:	No
Exporter of Spent Lead Acid Batteries:	No
Recycler Activity Without Storage:	No
Manifest Broker:	No
Sub-Part P Indicator:	No

Map ID  
Direction  
Distance  
Elevation

MAP FINDINGS

Site

Database(s)

EDR ID Number  
EPA ID Number

**CARIBIA INC (Continued)**

**1025861097**

Handler - Owner Operator:

Owner/Operator Indicator:	Operator
Owner/Operator Name:	HARRY F. MCLACHAN
Legal Status:	Other
Date Became Current:	Not reported
Date Ended Current:	Not reported
Owner/Operator Address:	8200 KATELLA AVE, SUITE G
Owner/Operator City,State,Zip:	STANTON, CA 90680-3249
Owner/Operator Telephone:	714-325-8719
Owner/Operator Telephone Ext:	Not reported
Owner/Operator Fax:	Not reported
Owner/Operator Email:	Not reported

Owner/Operator Indicator:	Owner
Owner/Operator Name:	CARIBIA INC
Legal Status:	Other
Date Became Current:	Not reported
Date Ended Current:	Not reported
Owner/Operator Address:	8200 KATELLA AVE, SUITE G
Owner/Operator City,State,Zip:	STANTON, CA 90680-3249
Owner/Operator Telephone:	714-325-8719
Owner/Operator Telephone Ext:	Not reported
Owner/Operator Fax:	Not reported
Owner/Operator Email:	Not reported

Historic Generators:

Receive Date:	2019-11-04 00:00:00.0
Handler Name:	CARIBIA INC
Federal Waste Generator Description:	Not a generator, verified
State District Owner:	Not reported
Large Quantity Handler of Universal Waste:	No
Recognized Trader Importer:	No
Recognized Trader Exporter:	No
Spent Lead Acid Battery Importer:	No
Spent Lead Acid Battery Exporter:	No
Current Record:	Yes
Non Storage Recycler Activity:	Not reported
Electronic Manifest Broker:	Not reported

List of NAICS Codes and Descriptions:

NAICS Code:	32562
NAICS Description:	TOILET PREPARATION MANUFACTURING

Facility Has Received Notices of Violations:

Violations:	No Violations Found
-------------	---------------------

Evaluation Action Summary:

Evaluations:	No Evaluations Found
--------------	----------------------

Map ID  
Direction  
Distance  
Elevation

MAP FINDINGS

EDR ID Number  
EPA ID Number

**AF529** **ORCO BLOCK & HARDSCAPE**  
**8042 KATELLA AVE**  
**STANTON, CA 90680**

< 1/8  
1 ft.

**Site 20 of 24 in cluster AF**

**CERS HAZ WASTE**  
**CERS TANKS**  
**NPDES**  
**CIWQS**  
**CERS**

**S119086522**  
**N/A**

**Relative:**  
**Lower**

**CERS HAZ WASTE:**

**Actual:**  
**66 ft.**

Name: ORCO BLOCK & HARDSCAPE  
Address: 8042 KATELLA AVE  
City,State,Zip: STANTON, CA 90680  
Site ID: 140288  
CERS ID: 10403359  
CERS Description: Hazardous Waste Generator

**CERS TANKS:**

Name: ORCO BLOCK & HARDSCAPE  
Address: 8042 KATELLA AVE  
City,State,Zip: STANTON, CA 90680  
Site ID: 140288  
CERS ID: 10403359  
CERS Description: Aboveground Petroleum Storage

Name: ORCO BLOCK & HARDSCAPE  
Address: 8042 KATELLA AVE  
City,State,Zip: STANTON, CA 90680  
Site ID: 140288  
CERS ID: 10403359  
CERS Description: Underground Storage Tank

**NPDES:**

Name: ORCO BLOCK & HARDSCAPE  
Address: 8042 KATELLA AVE  
City,State,Zip: STANTON, CA 90680  
Facility Status: Not reported  
NPDES Number: Not reported  
Region: Not reported  
Agency Number: Not reported  
Regulatory Measure ID: Not reported  
Place ID: Not reported  
Order Number: Not reported  
WDID: 8 30I004559  
Regulatory Measure Type: Industrial  
Program Type: Not reported  
Adoption Date Of Regulatory Measure: Not reported  
Effective Date Of Regulatory Measure: Not reported  
Termination Date Of Regulatory Measure: Not reported  
Expiration Date Of Regulatory Measure: Not reported  
Discharge Address: Not reported  
Discharge Name: Not reported  
Discharge City: Not reported  
Discharge State: Not reported  
Discharge Zip: Not reported  
Status: Active  
Status Date: 04/08/1992  
Operator Name: Orco Block Co Inc  
Operator Address: 11100 Beach Blvd  
Operator City: Stanton  
Operator State: California

Map ID  
Direction  
Distance  
Elevation

MAP FINDINGS

Site

Database(s)

EDR ID Number  
EPA ID Number

**ORCO BLOCK & HARDSCAPE (Continued)**

**S119086522**

Operator Zip: 90680

NPDES as of 03/2018:

NPDES Number: CAS000001

Status: Active

Agency Number: 0

Region: 8

Regulatory Measure ID: 208478

Order Number: 97-03-DWQ

Regulatory Measure Type: Enrollee

Place ID: Not reported

WDID: 8 30I004559

Program Type: Industrial

Adoption Date Of Regulatory Measure: Not reported

Effective Date Of Regulatory Measure: 04/08/1992

Expiration Date Of Regulatory Measure: Not reported

Termination Date Of Regulatory Measure: Not reported

Discharge Name: Orco Block Co Inc

Discharge Address: 11100 Beach Blvd

Discharge City: Stanton

Discharge State: California

Discharge Zip: 90680

Received Date: Not reported

Processed Date: Not reported

Status: Not reported

Status Date: Not reported

Place Size: Not reported

Place Size Unit: Not reported

Contact: Not reported

Contact Title: Not reported

Contact Phone: Not reported

Contact Phone Ext: Not reported

Contact Email: Not reported

Operator Name: Not reported

Operator Address: Not reported

Operator City: Not reported

Operator State: Not reported

Operator Zip: Not reported

Operator Contact: Not reported

Operator Contact Title: Not reported

Operator Contact Phone: Not reported

Operator Contact Phone Ext: Not reported

Operator Contact Email: Not reported

Operator Type: Not reported

Developer: Not reported

Developer Address: Not reported

Developer City: Not reported

Developer State: Not reported

Developer Zip: Not reported

Developer Contact: Not reported

Developer Contact Title: Not reported

Constype Linear Utility Ind: Not reported

Emergency Phone: Not reported

Emergency Phone Ext: Not reported

Constype Above Ground Ind: Not reported

Constype Below Ground Ind: Not reported

Constype Cable Line Ind: Not reported

Constype Comm Line Ind: Not reported

Map ID  
Direction  
Distance  
Elevation

MAP FINDINGS

Site

Database(s)

EDR ID Number  
EPA ID Number

**ORCO BLOCK & HARDSCAPE (Continued)**

**S119086522**

Constype Commercial Ind:	Not reported
Constype Electrical Line Ind:	Not reported
Constype Gas Line Ind:	Not reported
Constype Industrial Ind:	Not reported
Constype Other Description:	Not reported
Constype Other Ind:	Not reported
Constype Recons Ind:	Not reported
Constype Residential Ind:	Not reported
Constype Transport Ind:	Not reported
Constype Utility Description:	Not reported
Constype Utility Ind:	Not reported
Constype Water Sewer Ind:	Not reported
Dir Discharge Uswater Ind:	Not reported
Receiving Water Name:	Not reported
Certifier:	Not reported
Certifier Title:	Not reported
Certification Date:	Not reported
Primary Sic:	Not reported
Secondary Sic:	Not reported
Tertiary Sic:	Not reported
NPDES Number:	Not reported
Status:	Not reported
Agency Number:	Not reported
Region:	8
Regulatory Measure ID:	208478
Order Number:	Not reported
Regulatory Measure Type:	Industrial
Place ID:	Not reported
WDID:	8 30I004559
Program Type:	Not reported
Adoption Date Of Regulatory Measure:	Not reported
Effective Date Of Regulatory Measure:	Not reported
Expiration Date Of Regulatory Measure:	Not reported
Termination Date Of Regulatory Measure:	Not reported
Discharge Name:	Not reported
Discharge Address:	Not reported
Discharge City:	Not reported
Discharge State:	Not reported
Discharge Zip:	Not reported
Received Date:	05/09/2008
Processed Date:	04/08/1992
Status:	Active
Status Date:	04/08/1992
Place Size:	15
Place Size Unit:	Acres
Contact:	Larry Ryerson
Contact Title:	Plant Manager
Contact Phone:	714-527-2239
Contact Phone Ext:	Not reported
Contact Email:	larry.ryerson@orco.com
Operator Name:	Orco Block Co Inc
Operator Address:	11100 Beach Blvd
Operator City:	Stanton
Operator State:	California
Operator Zip:	90680
Operator Contact:	Rick Muth

Map ID  
Direction  
Distance  
Elevation

MAP FINDINGS

Site

Database(s)

EDR ID Number  
EPA ID Number

**ORCO BLOCK & HARDSCAPE (Continued)**

**S119086522**

Operator Contact Title: President  
Operator Contact Phone: 714-527-2239  
Operator Contact Phone Ext: Not reported  
Operator Contact Email: rick@orco.com  
Operator Type: Private Business  
Developer: Not reported  
Developer Address: Not reported  
Developer City: Not reported  
Developer State: California  
Developer Zip: Not reported  
Developer Contact: Not reported  
Developer Contact Title: Not reported  
Constype Linear Utility Ind: Not reported  
Emergency Phone: 714-932-7100  
Emergency Phone Ext: Not reported  
Constype Above Ground Ind: Not reported  
Constype Below Ground Ind: Not reported  
Constype Cable Line Ind: Not reported  
Constype Comm Line Ind: Not reported  
Constype Commercial Ind: Not reported  
Constype Electrical Line Ind: Not reported  
Constype Gas Line Ind: Not reported  
Constype Industrial Ind: Not reported  
Constype Other Description: Not reported  
Constype Other Ind: Not reported  
Constype Recons Ind: Not reported  
Constype Residential Ind: Not reported  
Constype Transport Ind: Not reported  
Constype Utility Description: Not reported  
Constype Utility Ind: Not reported  
Constype Water Sewer Ind: Not reported  
Dir Discharge Uswater Ind: N  
Receiving Water Name: Bolsa Chica Channel  
Certifier: RICK MUTH  
Certifier Title: EH & S Coordinator  
Certification Date: 03-NOV-16  
Primary Sic: 3271-Concrete Block and Brick  
Secondary Sic: Not reported  
Tertiary Sic: Not reported

Name: ORCO BLOCK & HARDSCAPE  
Address: 8042 KATELLA AVE  
City,State,Zip: STANTON, CA 90680  
Facility Status: Active  
NPDES Number: CAS000001  
Region: 8  
Agency Number: 0  
Regulatory Measure ID: 208478  
Place ID: Not reported  
Order Number: 97-03-DWQ  
WDID: 8 30I004559  
Regulatory Measure Type: Enrollee  
Program Type: Industrial  
Adoption Date Of Regulatory Measure: Not reported  
Effective Date Of Regulatory Measure: 04/08/1992  
Termination Date Of Regulatory Measure: Not reported



Map ID  
Direction  
Distance  
Elevation

MAP FINDINGS

Site

Database(s)

EDR ID Number  
EPA ID Number

**ORCO BLOCK & HARDSCAPE (Continued)**

**S119086522**

Expiration Date Of Regulatory Measure: Not reported  
Discharge Address: 11100 Beach Blvd  
Discharge Name: Orco Block Co Inc  
Discharge City: Stanton  
Discharge State: California  
Discharge Zip: 90680  
Status: Not reported  
Status Date: Not reported  
Operator Name: Not reported  
Operator Address: Not reported  
Operator City: Not reported  
Operator State: Not reported  
Operator Zip: Not reported

**NPDES as of 03/2018:**

NPDES Number: CAS000001  
Status: Active  
Agency Number: 0  
Region: 8  
Regulatory Measure ID: 208478  
Order Number: 97-03-DWQ  
Regulatory Measure Type: Enrollee  
Place ID: Not reported  
WDID: 8 30I004559  
Program Type: Industrial  
Adoption Date Of Regulatory Measure: Not reported  
Effective Date Of Regulatory Measure: 04/08/1992  
Expiration Date Of Regulatory Measure: Not reported  
Termination Date Of Regulatory Measure: Not reported  
Discharge Name: Orco Block Co Inc  
Discharge Address: 11100 Beach Blvd  
Discharge City: Stanton  
Discharge State: California  
Discharge Zip: 90680  
Received Date: Not reported  
Processed Date: Not reported  
Status: Not reported  
Status Date: Not reported  
Place Size: Not reported  
Place Size Unit: Not reported  
Contact: Not reported  
Contact Title: Not reported  
Contact Phone: Not reported  
Contact Phone Ext: Not reported  
Contact Email: Not reported  
Operator Name: Not reported  
Operator Address: Not reported  
Operator City: Not reported  
Operator State: Not reported  
Operator Zip: Not reported  
Operator Contact: Not reported  
Operator Contact Title: Not reported  
Operator Contact Phone: Not reported  
Operator Contact Phone Ext: Not reported  
Operator Contact Email: Not reported  
Operator Type: Not reported  
Developer: Not reported  
Developer Address: Not reported

Map ID  
Direction  
Distance  
Elevation

MAP FINDINGS

Site

Database(s)

EDR ID Number  
EPA ID Number

**ORCO BLOCK & HARDSCAPE (Continued)**

**S119086522**

Developer City:	Not reported
Developer State:	Not reported
Developer Zip:	Not reported
Developer Contact:	Not reported
Developer Contact Title:	Not reported
Constype Linear Utility Ind:	Not reported
Emergency Phone:	Not reported
Emergency Phone Ext:	Not reported
Constype Above Ground Ind:	Not reported
Constype Below Ground Ind:	Not reported
Constype Cable Line Ind:	Not reported
Constype Comm Line Ind:	Not reported
Constype Commercial Ind:	Not reported
Constype Electrical Line Ind:	Not reported
Constype Gas Line Ind:	Not reported
Constype Industrial Ind:	Not reported
Constype Other Description:	Not reported
Constype Other Ind:	Not reported
Constype Recons Ind:	Not reported
Constype Residential Ind:	Not reported
Constype Transport Ind:	Not reported
Constype Utility Description:	Not reported
Constype Utility Ind:	Not reported
Constype Water Sewer Ind:	Not reported
Dir Discharge Uswater Ind:	Not reported
Receiving Water Name:	Not reported
Certifier:	Not reported
Certifier Title:	Not reported
Certification Date:	Not reported
Primary Sic:	Not reported
Secondary Sic:	Not reported
Tertiary Sic:	Not reported
NPDES Number:	Not reported
Status:	Not reported
Agency Number:	Not reported
Region:	8
Regulatory Measure ID:	208478
Order Number:	Not reported
Regulatory Measure Type:	Industrial
Place ID:	Not reported
WDID:	8 30I004559
Program Type:	Not reported
Adoption Date Of Regulatory Measure:	Not reported
Effective Date Of Regulatory Measure:	Not reported
Expiration Date Of Regulatory Measure:	Not reported
Termination Date Of Regulatory Measure:	Not reported
Discharge Name:	Not reported
Discharge Address:	Not reported
Discharge City:	Not reported
Discharge State:	Not reported
Discharge Zip:	Not reported
Received Date:	05/09/2008
Processed Date:	04/08/1992
Status:	Active
Status Date:	04/08/1992
Place Size:	15

Map ID  
Direction  
Distance  
Elevation

MAP FINDINGS

Site

Database(s)

EDR ID Number  
EPA ID Number

**ORCO BLOCK & HARDSCAPE (Continued)**

**S119086522**

Place Size Unit:	Acres
Contact:	Larry Ryerson
Contact Title:	Plant Manager
Contact Phone:	714-527-2239
Contact Phone Ext:	Not reported
Contact Email:	larry.ryerson@orco.com
Operator Name:	Orco Block Co Inc
Operator Address:	11100 Beach Blvd
Operator City:	Stanton
Operator State:	California
Operator Zip:	90680
Operator Contact:	Rick Muth
Operator Contact Title:	President
Operator Contact Phone:	714-527-2239
Operator Contact Phone Ext:	Not reported
Operator Contact Email:	rick@orco.com
Operator Type:	Private Business
Developer:	Not reported
Developer Address:	Not reported
Developer City:	Not reported
Developer State:	California
Developer Zip:	Not reported
Developer Contact:	Not reported
Developer Contact Title:	Not reported
Constype Linear Utility Ind:	Not reported
Emergency Phone:	714-932-7100
Emergency Phone Ext:	Not reported
Constype Above Ground Ind:	Not reported
Constype Below Ground Ind:	Not reported
Constype Cable Line Ind:	Not reported
Constype Comm Line Ind:	Not reported
Constype Commercial Ind:	Not reported
Constype Electrical Line Ind:	Not reported
Constype Gas Line Ind:	Not reported
Constype Industrial Ind:	Not reported
Constype Other Description:	Not reported
Constype Other Ind:	Not reported
Constype Recons Ind:	Not reported
Constype Residential Ind:	Not reported
Constype Transport Ind:	Not reported
Constype Utility Description:	Not reported
Constype Utility Ind:	Not reported
Constype Water Sewer Ind:	Not reported
Dir Discharge Uswater Ind:	N
Receiving Water Name:	Bolsa Chica Channel
Certifier:	RICK MUTH
Certifier Title:	EH & S Coordinator
Certification Date:	03-NOV-16
Primary Sic:	3271-Concrete Block and Brick
Secondary Sic:	Not reported
Tertiary Sic:	Not reported

**CIWQS:**

Name:	ORCO BLOCK & HARDSCAPE
Address:	8042 KATELLA AVE
City,State,Zip:	STANTON, CA 90680

Map ID  
Direction  
Distance  
Elevation

MAP FINDINGS

Site

Database(s)

EDR ID Number  
EPA ID Number

**ORCO BLOCK & HARDSCAPE (Continued)**

**S119086522**

Agency: Orco Block Co Inc  
Agency Address: 11100 Beach Blvd, Stanton, CA 90680  
Place/Project Type: Industrial - Concrete Block and Brick  
SIC/NAICS: 3271  
Region: 8  
Program: INDSTW  
Regulatory Measure Status: Active  
Regulatory Measure Type: Storm water industrial  
Order Number: 2014-0057-DWQ  
WDID: 8 30I004559  
NPDES Number: CAS000001  
Adoption Date: Not reported  
Effective Date: 04/08/1992  
Termination Date: Not reported  
Expiration/Review Date: Not reported  
Design Flow: Not reported  
Major/Minor: Not reported  
Complexity: Not reported  
TTWQ: Not reported  
Enforcement Actions within 5 years: 0  
Violations within 5 years: 0  
Latitude: 33.80293  
Longitude: -117.99182

**CERS:**

Name: ORCO BLOCK & HARDSCAPE  
Address: 8042 KATELLA AVE  
City,State,Zip: STANTON, CA 90680  
Site ID: 140288  
CERS ID: 246167  
CERS Description: Industrial Facility Storm Water

**Violations:**

Site ID: 140288  
Site Name: ORCO BLOCK & HARDSCAPE  
Violation Date: 10-27-2005  
Citation: 2014-0057-DWQ - Industrial General Permit  
Violation Description: SW - Deficient Report  
Violation Notes: Deficient Annual Report additional parameters were not included in the 2004-2005 Annual Report.  
Violation Division: Water Boards  
Violation Program: INDSTW  
Violation Source: SMARTS

Site ID: 140288  
Site Name: ORCO BLOCK & HARDSCAPE  
Violation Date: 03-09-2020  
Citation: 23 CCR 16 2636(f)(2) - California Code of Regulations, Title 23, Chapter 16, Section(s) 2636(f)(2)  
Violation Description: Failure of the functional line leak detector (LLD) monitoring pressurized piping to meet one or more of the following requirements: Monitored at least hourly with the capability of detecting a release of 3.0 gallons per hour leak at 10 pounds per square inch and restrict or shut off the flow of product through the piping when a leak is detected.  
Violation Notes: Returned to compliance on 03/09/2020. Mechanical line leak detector (MLLD) failed testing per technician. MLLD was replaced like for like,

Map ID  
Direction  
Distance  
Elevation

MAP FINDINGS

Site

Database(s)

EDR ID Number  
EPA ID Number

**ORCO BLOCK & HARDSCAPE (Continued)**

**S119086522**

re-tested and passed testing. Violation was corrected on site.

Violation Division: Orange County Environmental Health  
Violation Program: UST  
Violation Source: CERS

Site ID: 140288  
Site Name: ORCO BLOCK & HARDSCAPE  
Violation Date: 03-10-2020  
Citation: 40 CFR 1 265.173 - U.S. Code of Federal Regulations, Title 40, Chapter 1, Section(s) 265.173

Violation Description: Failure to meet the following container management requirements: (a) A container holding hazardous waste must always be closed during storage, except when it is necessary to add or remove waste. (b) A container holding hazardous waste must not be opened, handled, or stored in a manner which may rupture the container or cause it to leak.

Violation Notes: Returned to compliance on 04/07/2020. Secondary containment pallet under the three 15 gallon containers of waste grease was observed with accumulated liquid. Per Mr. Hemby liquid will be removed and hauled on a hazardous waste manifest. Secondary containment pallet is currently acting as a hazardous waste container and must stored closed when not adding or removing waste. Alternatively the liquid can be removed from the pallet and placed into a container that is stored closed. Provide photographs to this agency demonstrating secondary containment pallet is being stored closed or waste has been placed into a container that is stored closed.

Violation Division: Orange County Environmental Health  
Violation Program: HW  
Violation Source: CERS

Site ID: 140288  
Site Name: ORCO BLOCK & HARDSCAPE  
Violation Date: 03-11-2019  
Citation: 23 CCR 16 2716(e) - California Code of Regulations, Title 23, Chapter 16, Section(s) 2716(e)

Violation Description: For designated operator (DO) monthly inspections conducted before October 1, 2018, failure to comply with one or more of the following requirements: Be performed by an ICC certified DO. Inspect monthly alarm history report, check that alarms are documented and responded to appropriately, and attach a copy. Inspect for the presence of liquid/debris in spill containers. Inspect for the presence of liquid/debris in under dispenser containment (UDC) and ensure that the monitoring equipment is positioned correctly. Inspect for liquid or debris in containment sumps where an alarm occurred with no service visit. Check that all testing and maintenance has been completed and documented. Verify that all facility employees have been trained in accordance with 23 CCR 2715(c). For designated operator (DO) 30 day inspections conducted on and after October 1, 2018, failure to conduct the designated UST operator visual inspection at least once every 30 days.

Violation Notes: Returned to compliance on 04/15/2019. OBSERVATION: Check that all testing and maintenance has been completed and documented; the designated operator (DO) report did not note the compliance issues (overfill prevention test not completed). CORRECTIVE ACTION: Submit a copy within 30 days via email to the Agency of the next DO report showing all compliance issues (if any) have been addressed.

Violation Division: Orange County Environmental Health

Map ID  
Direction  
Distance  
Elevation

MAP FINDINGS

Site

Database(s)

EDR ID Number  
EPA ID Number

**ORCO BLOCK & HARDSCAPE (Continued)**

**S119086522**

Violation Program: UST  
Violation Source: CERS

Site ID: 140288  
Site Name: ORCO BLOCK & HARDSCAPE  
Violation Date: 03-11-2019  
Citation: 23 CCR 16 2711(a)(8) - California Code of Regulations, Title 23, Chapter 16, Section(s) 2711(a)(8)  
Violation Description: Failure to submit or maintain a current facility plot plan.  
Violation Notes: Returned to compliance on 03/15/2019. OBSERVATION: The current plot plan is missing piping layout. CORRECTIVE ACTION: Update the plot plan to include piping layout and submit via the California Environmental Reporting Systems (CERS) within 30 days of this report.

Violation Division: Orange County Environmental Health  
Violation Program: UST  
Violation Source: CERS

Site ID: 140288  
Site Name: ORCO BLOCK & HARDSCAPE  
Violation Date: 03-11-2019  
Citation: 23 CCR 16 2712(b)(1)(G) - California Code of Regulations, Title 23, Chapter 16, Section(s) 2712(b)(1)(G)  
Violation Description: Failure to comply with one or more of the following overfill prevention equipment requirements: Alert the transfer operator when the tank is 90 percent full by restricting the flow into the tank or triggering an audible and visual alarm; or Restrict delivery of flow to the tank at least 30 minutes before the tank overfills, provided the restriction occurs when the tank is filled to no more than 95 percent of capacity; and activate an audible alarm at least five minutes before the tank overfills; or Provide positive shut-off of flow to the tank when the tank is filled to no more than 95 percent of capacity; or Provide positive shut-off of flow to the tank so that none of the fittings located on the top of the tank are exposed to product due to overfilling. Install/retrofit overfill prevention equipment that does not use flow restrictors on vent piping to meet overfill prevention equipment requirements when the overfill prevention equipment is installed, repaired, or replaced on and after October 1,- 2018. For USTs installed before October 1, 2018, perform an inspection by October 13, 2018 and every 36 months thereafter. For USTs installed on and after October- 1,- 2018, perform an inspection at installation and every 36 months thereafter. Inspected within 30 days after a repair to the overfill prevention equipment. Inspected using an applicable manufacturer guidelines, industry codes, engineering standards, or a method approved by a professional engineer. Inspected by a certified UST service technician. Maintain records of overfill prevention equipment inspection for 36 months.  
Violation Notes: Returned to compliance on 03/18/2019. OBSERVATION: Facility failed to test overfill prevention equipment at least once as of 10/13/2018 and every 36 months thereafter. CORRECTIVE ACTION: Overfill prevention equipment was tested this date. Submit passing test results to this Agency within 30 days to abate this violation.

Violation Division: Orange County Environmental Health  
Violation Program: UST  
Violation Source: CERS

Site ID: 140288  
Site Name: ORCO BLOCK & HARDSCAPE

Map ID  
Direction  
Distance  
Elevation

MAP FINDINGS

Site

Database(s)

EDR ID Number  
EPA ID Number

**ORCO BLOCK & HARDSCAPE (Continued)**

**S119086522**

Violation Date: 03-10-2020  
Citation: HSC 6.67 25270.4.5(a) - California Health and Safety Code, Chapter 6.67, Section(s) 25270.4.5(a)  
Violation Description: Failure to provide bulk storage containers with adequate secondary containment large enough to contain the entire capacity of the largest container plus additional capacity to contain precipitation when applicable, and/or failure to position/locate mobile or portable containers to prevent a discharge.  
Violation Notes: Returned to compliance on 04/07/2020. Observed two 55 gallon containers of hydraulic oil to not be in secondary containment. Provide secondary containment for 55 gallon containers of hydraulic oil. Provide photographs to this agency demonstrating containers have proper secondary containment.  
Violation Division: Orange County Environmental Health  
Violation Program: APSA  
Violation Source: CERS

Site ID: 140288  
Site Name: ORCO BLOCK & HARDSCAPE  
Violation Date: 07-01-2005  
Citation: 2014-0057-DWQ - Industrial General Permit  
Violation Description: SW - Late Report  
Violation Notes: Failure to submit 04-05 Annual Report by 7/1/05.  
Violation Division: Water Boards  
Violation Program: INDSTW  
Violation Source: SMARTS

Site ID: 140288  
Site Name: ORCO BLOCK & HARDSCAPE  
Violation Date: 03-10-2020  
Citation: 22 CCR 12 66262.34(f) - California Code of Regulations, Title 22, Chapter 12, Section(s) 66262.34(f)  
Violation Description: Failure to properly label hazardous waste accumulation containers and portable tanks with the following requirements: "Hazardous Waste", name and address of the generator, physical and chemical characteristics of the Hazardous Waste, and starting accumulation date.  
Violation Notes: Returned to compliance on 04/07/2020. Observed the following hazardous waste containers to be missing required labeling information: -three 15 gallon containers of waste grease Label all hazardous waste containers with required information and provide photographs to this agency demonstrating compliance. Secondary containment pallet under the three 15 gallon containers of waste grease was observed with accumulated liquid. Per Mr. Hemby liquid will be removed and hauled on a hazardous waste manifest. Secondary containment pallet is currently acting as a hazardous waste container and must be labeled with all required information. Alternatively the liquid can be removed from the pallet and placed into a properly labeled container. Provide photographs to this agency demonstrating secondary containment pallet has been properly labeled or waste has been placed into a container that is labeled with all requirements.  
Violation Division: Orange County Environmental Health  
Violation Program: HW  
Violation Source: CERS

Evaluation:  
Eval General Type: Other/Unknown

Map ID  
Direction  
Distance  
Elevation

MAP FINDINGS

Site

Database(s)

EDR ID Number  
EPA ID Number

**ORCO BLOCK & HARDSCAPE (Continued)**

**S119086522**

Eval Date:	04-02-2015
Violations Found:	No
Eval Type:	Other, not routine, done by local agency
Eval Notes:	Declined Portal Submittal Business Activities: Please uncheck the following box ( you do not treat waste on site) --Treatment subject to financial assurance requirements (for Permit by Rule and Conditional Authorization)?
Eval Division:	Orange County Environmental Health
Eval Program:	HMRRP
Eval Source:	CERS
Eval General Type:	Other/Unknown
Eval Date:	04-02-2015
Violations Found:	No
Eval Type:	Other, not routine, done by local agency
Eval Notes:	Received the Financial Responsibility coverage period: 7/31/14 to 7/31/15 Portal Submittal
Eval Division:	Orange County Environmental Health
Eval Program:	UST
Eval Source:	CERS
Eval General Type:	Other/Unknown
Eval Date:	04-02-2018
Violations Found:	No
Eval Type:	Other, not routine, done by local agency
Eval Notes:	This Agency has received the following documents: - Monitoring system certification dated 3/30/2018 - Spill bucket test report dated 3/30/2018 All tested components match components listed in CERS. LLD and spill bucket passed testing.
Eval Division:	Orange County Environmental Health
Eval Program:	UST
Eval Source:	CERS
Eval General Type:	Other/Unknown
Eval Date:	04-08-2020
Violations Found:	No
Eval Type:	Other, not routine, done by local agency
Eval Notes:	The following documentation has been reviewed by this agency: -photograph of 55 gallon hydraulic oil containers on secondary containment pallet Violation I036 (secondary containment for bulk storage) has been corrected.
Eval Division:	Orange County Environmental Health
Eval Program:	APSA
Eval Source:	CERS
Eval General Type:	Other/Unknown
Eval Date:	05-14-2015
Violations Found:	No
Eval Type:	Other, not routine, done by local agency
Eval Notes:	Accepted Portal/Esubmit submittal on this date. First submission of Tank, monitoring, facility and response plan
Eval Division:	Orange County Environmental Health
Eval Program:	UST
Eval Source:	CERS
Eval General Type:	Other/Unknown
Eval Date:	05-16-2016



Map ID  
Direction  
Distance  
Elevation

MAP FINDINGS

Site

Database(s)

EDR ID Number  
EPA ID Number

**ORCO BLOCK & HARDSCAPE (Continued)**

**S119086522**

Violations Found:	No
Eval Type:	Other, not routine, done by local agency
Eval Notes:	The following documents were received and ACCEPTED on the eSubmit Portal: Business Activities Form Business Owner/Operator Form Chemical Inventory for 14 Facility site Map
Eval Division:	Orange County Environmental Health
Eval Program:	HMRRP
Eval Source:	CERS
Eval General Type:	Other/Unknown
Eval Date:	06-25-2015
Violations Found:	No
Eval Type:	Other, not routine, done by local agency
Eval Notes:	Read/review pre 2015 HMBEP submission. Accepted pending review of the more recent submission.
Eval Division:	Orange County Environmental Health
Eval Program:	HMRRP
Eval Source:	CERS
Eval General Type:	Other/Unknown
Eval Date:	07-03-2014
Violations Found:	No
Eval Type:	Other, not routine, done by local agency
Eval Notes:	CERS submittal 10403359 not accepted because financial responsibility is dated August 2012
Eval Division:	Orange County Environmental Health
Eval Program:	UST
Eval Source:	CERS
Eval General Type:	Other/Unknown
Eval Date:	07-23-2013
Violations Found:	No
Eval Type:	Other, not routine, done by local agency
Eval Notes:	Received a copy of the signed manifest for the file.
Eval Division:	Orange County Environmental Health
Eval Program:	UST
Eval Source:	CERS
Eval General Type:	Other/Unknown
Eval Date:	07-26-2013
Violations Found:	No
Eval Type:	Other, not routine, done by local agency
Eval Notes:	Received a copy of the signed manifest for the file.
Eval Division:	Orange County Environmental Health
Eval Program:	HW
Eval Source:	CERS
Eval General Type:	Other/Unknown
Eval Date:	12-18-2014
Violations Found:	No
Eval Type:	Other, not routine, done by local agency
Eval Notes:	Reviewed and Accepted on Portal the Financial Responsibility dated 7/31/14 to 7/31/15
Eval Division:	Orange County Environmental Health
Eval Program:	UST
Eval Source:	CERS

Map ID  
Direction  
Distance  
Elevation

MAP FINDINGS

Site

Database(s)

EDR ID Number  
EPA ID Number

**ORCO BLOCK & HARDSCAPE (Continued)**

**S119086522**

Eval General Type:	Other/Unknown
Eval Date:	02-21-2017
Violations Found:	No
Eval Type:	Other, not routine, done by local agency
Eval Notes:	Monitor Certification Notification
Eval Division:	Orange County Environmental Health
Eval Program:	UST
Eval Source:	CERS
Eval General Type:	Compliance Evaluation Inspection
Eval Date:	03-01-2019
Violations Found:	Yes
Eval Type:	Routine done by local agency
Eval Notes:	INSPECTOR COMMENT: TESTER: Marty Schwartz G verified ICC, VMI, & Veeder-Root TANK: Gasoline - 87 (1,000 gallons) MONITORING PANEL: EBW LEAK SENSORS: Piping and fill sumps were monitored by ULS sensors. Annular sensor = ULS LLD: Mechanical LLD; FXIV OVERFILL: Flapper UDCs: Monitored by a ULS sensor Monitoring Certification was last conducted on 3/30/2018. Secondary Containment Testing was last conducted on 3/31/2017. Test is due every 36 months. Overfill Prevention Equipment Test conducted on 3/1/19. Test was due 10/13/2018. Please submit all test results within 30 days to this Agency.
Eval Division:	Orange County Environmental Health
Eval Program:	UST
Eval Source:	CERS
Eval General Type:	Compliance Evaluation Inspection
Eval Date:	03-09-2020
Violations Found:	No
Eval Type:	Routine done by local agency
Eval Notes:	On site for routine Hazardous Materials Disclosure inspection. The hazardous materials inventory on site matches the inventory submitted through the California Environmental Reporting System (CERS) on 02/14/2020. Facility inventory in CERS includes 16 reportable materials (includes one waste). The facility map submitted to CERS on 02/14/2020 (Rev Jan 2020) is accurate. Employees are receiving annual employee safety training. A copy of the Business Emergency Plan is on-site and available for review. The facility is responsible for identifying all hazardous materials, to include hazardous wastes, which are above disclosure thresholds (55 gallons liquid, 200 cubic feet compressed gas, 500 pounds solid). If there is a change in the type or amount of chemicals that are maintained on site, please submit revised documents (electronically) within 30 days of the change.
Eval Division:	Orange County Environmental Health
Eval Program:	HMRRP
Eval Source:	CERS
Eval General Type:	Compliance Evaluation Inspection
Eval Date:	03-09-2020
Violations Found:	Yes
Eval Type:	Routine done by local agency
Eval Notes:	On site for routine Aboveground Petroleum Storage Tank (APST) inspection. Facility stores less than 10,000 gallons of petroleum product and does not have any tank with a capacity over 5,000 gallons. Facility is a Tier I facility. The following petroleum products are stored on site: -one 500 gallon tank of red dye diesel -one 500 gallon tank of fastbreak diesel -one 550 gallon tank of used oil -55 gallon

Map ID  
Direction  
Distance  
Elevation

MAP FINDINGS

Site

Database(s)

EDR ID Number  
EPA ID Number

**ORCO BLOCK & HARDSCAPE (Continued)**

**S119086522**

containers of hydraulic oil 68, max storage 4 containers -55 gallon  
containers of hydraulic oil 32, max storage 2 containers -55 gallon  
container of new motor oil, max storage 2 containers -55 gallon  
container of tractor fluid, max storage 2 containers Spill Prevention  
Control and Countermeasure (SPCC) Plan has been completed and  
implemented. SPCC Plan is dated 11/02/2016 and must be re-certified  
every 5 years. As a Tier I facility the SPCC Plan can be self  
certified. Containers and tanks that hold petroleum products are  
inspected on a monthly basis. [Truncated]

Eval Division: Orange County Environmental Health  
Eval Program: APSA  
Eval Source: CERS

Eval General Type: Compliance Evaluation Inspection  
Eval Date: 03-09-2020  
Violations Found: Yes  
Eval Type: Routine done by local agency  
Eval Notes: On site for routine non-RCRA small quantity hazardous waste generator  
inspection. Facility manufacturers cinder blocks and generates: -used  
oil filters, -used oil -waste aqueous parts washer fluid -waste  
absorbent -used antifreeze -waste grease -universal waste (fluorescent  
light bulbs and batteries) The following documentation was available  
and reviewed during inspection: -hazardous waste manifest -weekly  
inspection log for hazardous waste containers -contingency plan  
Photographs taken during inspection.

Eval Division: Orange County Environmental Health  
Eval Program: HW  
Eval Source: CERS

Eval General Type: Compliance Evaluation Inspection  
Eval Date: 03-09-2020  
Violations Found: Yes  
Eval Type: Routine done by local agency  
Eval Notes: On site for routine UST inspection, monitoring system certification,  
and spill bucket testing. The facility has one double-walled tanks  
(87) monitored by a EBW system. The site has double-walled pressurized  
piping with mechanical line leak detector. Positive shutdown and fail  
safe programming were verified. Flapper valves is used for overfill  
prevention. Testing was conducted by Rich Ruston of Orange County Tank  
Testing. Tester certifications ( ICC, VMI, Redjacket) were verified.  
Secondary containment testing was last conducted on 03/31/2017. It  
must be tested every 36 months. Overfill prevention testing was last  
conducted on 03/01/2019. It must be tested every 36 months. Please  
submit the test reports to this Agency within 30 days.

Eval Division: Orange County Environmental Health  
Eval Program: UST  
Eval Source: CERS

Eval General Type: Other/Unknown  
Eval Date: 03-15-2016  
Violations Found: No  
Eval Type: Other, not routine, done by local agency  
Eval Notes: Monitor cert notification  
Eval Division: Orange County Environmental Health  
Eval Program: UST  
Eval Source: CERS

Map ID  
Direction  
Distance  
Elevation

MAP FINDINGS

Site

Database(s)

EDR ID Number  
EPA ID Number

**ORCO BLOCK & HARDSCAPE (Continued)**

**S119086522**

Eval General Type:	Other/Unknown
Eval Date:	03-17-2020
Violations Found:	No
Eval Type:	Other, not routine, done by local agency
Eval Notes:	The following documentation has been received and reviewed by this agency: -UST Monitoring System Certification Form for test date 03/09/2020 -UST Spill Container Testing Report Form for test date 03/09/2020 The following components passed testing: -Annual Sensor x1 -Mechanical Line Leak Detector x1 -STP Sump Sensor x1 -Fill Sump Sensor x1 -UDC Sump Sensor x1 -Spill Container x1
Eval Division:	Orange County Environmental Health
Eval Program:	UST
Eval Source:	CERS
Eval General Type:	Other/Unknown
Eval Date:	03-18-2014
Violations Found:	No
Eval Type:	Other, not routine, done by local agency
Eval Notes:	Monitor Certification Notification.
Eval Division:	Orange County Environmental Health
Eval Program:	UST
Eval Source:	CERS
Eval General Type:	Other/Unknown
Eval Date:	03-23-2020
Violations Found:	No
Eval Type:	Other, not routine, done by local agency
Eval Notes:	The following documentation has been received and reviewed by this agency: - Spill Bucket test report dated 3/19/2020 - PASSED - Secondary Containment test report dated 3/19/2020 The following components PASSED testing: - Tank Containment Tightness - Product Piping Tightness - Product Piping Sump - Vent Piping Tightness - Fill Riser Sump - UDC (1)
Eval Division:	Orange County Environmental Health
Eval Program:	UST
Eval Source:	CERS
Eval General Type:	Other/Unknown
Eval Date:	03-24-2016
Violations Found:	No
Eval Type:	Other, not routine, done by local agency
Eval Notes:	Monitor cert reschedule notification
Eval Division:	Orange County Environmental Health
Eval Program:	UST
Eval Source:	CERS
Eval General Type:	Compliance Evaluation Inspection
Eval Date:	03-26-2002
Violations Found:	No
Eval Type:	Industrial Storm Water Compliance Evaluation
Eval Notes:	Regional Board staff conducted a routine compliance inspection of the above facility on March 26, 2002. The facility's SWPPP lacked a signature on the certification page, training logs, and completed observation forms. No date on the plan to know how long ago it was developed. Open containers noted in the maintenance area without secondary containment. Several leaking forklifts were observed also near the maintenance area. Tracking note from the second driveway onto

Map ID  
Direction  
Distance  
Elevation

MAP FINDINGS

Site

Database(s)

EDR ID Number  
EPA ID Number

**ORCO BLOCK & HARDSCAPE (Continued)**

**S119086522**

Eval Division:	Katella Ave.
Eval Program:	Water Boards
Eval Source:	INDSTW
	SMARTS
Eval General Type:	Other/Unknown
Eval Date:	03-26-2015
Violations Found:	No
Eval Type:	Other, not routine, done by local agency
Eval Notes:	Monitoring system certification notification
Eval Division:	Orange County Environmental Health
Eval Program:	UST
Eval Source:	CERS
Eval General Type:	Other/Unknown
Eval Date:	03-30-2017
Violations Found:	No
Eval Type:	Other, not routine, done by local agency
Eval Notes:	SB 989 test notification for 3-31
Eval Division:	Orange County Environmental Health
Eval Program:	UST
Eval Source:	CERS
Eval General Type:	Compliance Evaluation Inspection
Eval Date:	03-30-2018
Violations Found:	No
Eval Type:	Routine done by local agency
Eval Notes:	On site to conduct a routine Underground Storage Tank inspection and witness annual monitor system certification and spill bucket testing. The facility has one double-walled 1,000 gallon regular unleaded tank monitored by a EBW 940-405. The monitor is operational for audible and visual alarms. The monitor does not print out alarm history. If there are alarms, alarms are logged. The alarm log was reviewed this date. The tank has double-walled pressurized piping. Positive shutdown and fail-safe programming were verified. Flapper valve is used for overfill prevention. The tankG s dry annular, fill and piping sump, and UDC are monitored by ULS sensors, which shutdown the turbine when submerged in liquid. The mechanical line leak detector passed testing. The following documents were on site and available for review: permit to operate, designated operator monthly reports and employee training records, monitoring plan and leak response plan, last monitoring [Truncated]
Eval Division:	Orange County Environmental Health
Eval Program:	UST
Eval Source:	CERS
Eval General Type:	Compliance Evaluation Inspection
Eval Date:	03-31-2017
Violations Found:	No
Eval Type:	Routine done by local agency
Eval Notes:	Onsite to conduct routine UST inspection, monitoring System Certification testing, Spill Bucket testing and the Secondary Containment testing were conducted. I met with the facility contact Chuck Hemby. The Monitoring System test was conducted by Marty Schwartz of Orange County Tank Testing Inc. and the Secondary Containment testing was conducted by Oscar Cervantes of JDS Inc. The testers certifications are current and valid (ICC, VMI and Franklin

Map ID  
Direction  
Distance  
Elevation

MAP FINDINGS

Site

Database(s)

EDR ID Number  
EPA ID Number

**ORCO BLOCK & HARDSCAPE (Continued)**

**S119086522**

Fuels). The EBW 940-405 monitoring panel was observed operational. An audible and visual alarms were demonstrated operational. Positive shut down and fail safe were confirmed operational. The panel was noted marked with a sticker from the most recent monitoring certification (4/1/16). The following Observations were made: The test boot of the piping was pulled back allowing the interstitial space of the piping to be monitored by the STP sump sensor. Overfill Utilizes Flappers EBW G ULS sensors in the Fill sump, [Truncated]

Eval Division: Orange County Environmental Health  
Eval Program: UST  
Eval Source: CERS

Eval General Type: Other/Unknown  
Eval Date: 03-31-2017  
Violations Found: No  
Eval Type: Other, not routine, done by local agency  
Eval Notes: CERS 10403359 This review was conducted by Brian Erdman. The UST submittal is not Accepted today. The Facility Information form indicates the following: - Property Owner Muth Holdings - Tank Owner is Rick Muth - Tank Operator is Jake Swanson This information doesn't match this Agency's records. The Tank Owner is Orco Block Company Inc. as is the Tank Operator. The Tank Page - The Riser Pipe Secondary Containment is Fiberglass. (riser is located in a fiberglass sump) - Corrosion Protection should have YES next to Isolation. The Monitoring Plan - For record keeping please mark NO to Visual Inspections. - Update the Personnel Responsibilities person to Lawrence Ryerson. Please call me if you have any questions (714-720-1635). Please update the UST Information and re-submit within 30 days.

Eval Division: Orange County Environmental Health  
Eval Program: UST  
Eval Source: CERS

Eval General Type: Other/Unknown  
Eval Date: 03-31-2017  
Violations Found: No  
Eval Type: Other, not routine, done by local agency  
Eval Notes: Discussed the site with Jeremy. Printed CERS UST information  
Eval Division: Orange County Environmental Health  
Eval Program: UST  
Eval Source: CERS

Eval General Type: Other/Unknown  
Eval Date: 04-01-2014  
Violations Found: No  
Eval Type: Other, not routine, done by local agency  
Eval Notes: SB 989 test notification  
Eval Division: Orange County Environmental Health  
Eval Program: UST  
Eval Source: CERS

Eval General Type: Compliance Evaluation Inspection  
Eval Date: 04-01-2016  
Violations Found: No  
Eval Type: Routine done by local agency  
Eval Notes: On site to conduct a Hazardous Waste Inspection. Met with Chuck Hamby who explained the process, escorted me through the site and gave consent to enter/inspect. Facility contains: Used oil, waste oil

Map ID  
Direction  
Distance  
Elevation

MAP FINDINGS

Site

Database(s)

EDR ID Number  
EPA ID Number

**ORCO BLOCK & HARDSCAPE (Continued)**

**S119086522**

filters, parts washer. Hazardous waste containers are properly labeled and covered. All containers storing hazardous waste must be labeled with the following information: 1. The words G HAZARDOUS WasteG 2. Waste (name) 3. Hazardous property of the waste (e.g. G toxic, flammable, corrosive, etc.) 4. Physical state of the waste (liquid or solid) 5. Name and address of the business. 6. Accumulation date (date the first drop of waste has been placed in container) Documents Available for review: 1. Hazardous waste Manifest/Receipts (keep a copy on site for three years). - Note: A copy of the federal manifest must be sent to DTSC. (Department of Toxic Substances Control, P.O. Box 400, Sacramento, CA 95812-0400). 2. Hazardous Waste Emergency Response [Truncated]

Eval Division: Orange County Environmental Health  
Eval Program: HW  
Eval Source: CERS

Eval General Type: Compliance Evaluation Inspection  
Eval Date: 04-01-2016  
Violations Found: No  
Eval Type: Routine done by local agency  
Eval Notes: On site to witness annual monitor certification. Technician Marty from OCTT who certified the monitoring system and has Certifications. Facility contains: ULS sensors, red jacket line leak detectors, flappers for overfill. Monitor is an EVW (print out not available). Inspected all open top sumps. Documents available for review: 1) Permit 2) Maintenance and Testing records: -- Previous Monitoring System Certification conducted on 4/3/15 -- Previous Secondary Testing conducted on 4/7/14 3) Designated Operator monthly inspection reports. -- Alarm log is available 4) Training Records 5) Certificate of Financial Responsibility coverage period 8/5/15 to 16 Please submit a copy of Monitor Certification to this agency within 30 days. .

Eval Division: Orange County Environmental Health  
Eval Program: UST  
Eval Source: CERS

Eval General Type: Other/Unknown  
Eval Date: 04-02-2015  
Violations Found: No  
Eval Type: Other, not routine, done by local agency  
Eval Notes: Accepted the DO statement on this Date OCTT  
Eval Division: Orange County Environmental Health  
Eval Program: UST  
Eval Source: CERS

Eval General Type: Compliance Evaluation Inspection  
Eval Date: 04-03-2015  
Violations Found: No  
Eval Type: Routine done by local agency  
Eval Notes: On site to conduct an annual routine Hazardous Waste Inspection. Met with Charles Hemby who explained the process, escorted me through the site and gave consent to enter/inspect. Facility contains: Used oil, used antifreeze, used oil filters, 2-parts washers, waste absorbent Hazardous waste containers are properly labeled and covered. All containers storing hazardous waste must be labeled with the following information: 1. The words G HAZARDOUS WasteG 2. Waste (name) 3. Hazardous property of the waste (e.g. G toxic, flammable, corrosive, etc.) 4. Physical state of the waste (liquid or solid) 5. Name and

Map ID  
Direction  
Distance  
Elevation

MAP FINDINGS

Site

Database(s)

EDR ID Number  
EPA ID Number

**ORCO BLOCK & HARDSCAPE (Continued)**

**S119086522**

address of the business. 6. Accumulation date (date the first drop of waste has been placed in container) Documents Available for review: 1. Hazardous waste Manifest/Receipts (keep a copy on site for three years). - Note: A copy of the federal manifest must be sent to DTSC. (Department of Toxic Substances Control, P.O. Box 400, Sacramento, CA Hazardous Waste [Truncated]

Eval Division: Orange County Environmental Health  
Eval Program: HW  
Eval Source: CERS

Eval General Type: Compliance Evaluation Inspection  
Eval Date: 04-03-2015  
Violations Found: No  
Eval Type: Routine done by local agency  
Eval Notes: On site to conduct hazardous materials chemical inventory and business emergency plan inspection this date, consent to enter, inspect and take photographs was given by - Charles Hemby. The HMBEP has been submitted through Esubmit Employee Business Emergency Plan Training was reviewed this date. Safety/cleanup equipment is available. Hazardous materials storage area were reviewed at this time. The facility has 16 chemicals. Grease is not on disclosure pleas add to disclosure.

Eval Division: Orange County Environmental Health  
Eval Program: HMRRP  
Eval Source: CERS

Eval General Type: Compliance Evaluation Inspection  
Eval Date: 04-03-2015  
Violations Found: No  
Eval Type: Routine done by local agency  
Eval Notes: On site to witness annual monitor certification. Technician Marty from OCTT who certified the monitoring system has ICC Certification and Veeder-Root Certified Facility contains: 1,000 gallon regular Unleaded Double Walled tank. Sensors in the turbine, fill and Dispenser sump are URLS. Flappers are used for overfill. There is no test tape for the monitor, monitor is EBW . Leak detectors are mechanical. Monitor is a Inspected all open top sumps. The following were tested:  
--Sensors, initiated positive shutdown to the turbines when tested in water. --G Fail SafeG and G Sensor OutG , shutdown the turbines.  
--Spill buckets using a visual hydrostatic test. --Leak detector.  
Documents available for review: 1) Permit 2) Maintenance and Testing records: -- Previous Monitoring System Certification conducted on4/7/14 -- Previous Secondary Testing conducted on 4/7/14 3) Designated Operator monthly inspection reports. -- Alarm history is attached --Alarm log is up to [Truncated]

Eval Division: Orange County Environmental Health  
Eval Program: UST  
Eval Source: CERS

Eval General Type: Other/Unknown  
Eval Date: 04-03-2015  
Violations Found: No  
Eval Type: Other, not routine, done by local agency  
Eval Notes: contact and email  
Eval Division: Orange County Environmental Health  
Eval Program: UST  
Eval Source: CERS



Map ID  
Direction  
Distance  
Elevation

MAP FINDINGS

Site

Database(s)

EDR ID Number  
EPA ID Number

**ORCO BLOCK & HARDSCAPE (Continued)**

**S119086522**

Eval General Type:	Other/Unknown
Eval Date:	04-03-2017
Violations Found:	No
Eval Type:	Other, not routine, done by local agency
Eval Notes:	The results from the annual monitoring system certification testing conducted on 3-31-17 by Marty Schwartz of Orange County Tank Testing Inc. All components tested received a pass. The leak detector passed testing. Reports printed and CERS print out reviewed.
Eval Division:	Orange County Environmental Health
Eval Program:	UST
Eval Source:	CERS
Eval General Type:	Compliance Evaluation Inspection
Eval Date:	04-07-2014
Violations Found:	No
Eval Type:	Routine done by local agency
Eval Notes:	At site to perform HMBP inspection. Permission to enter, inspect, and take photographs granted by Chuck hemby Facility has submitted a HMBP on 4-3-12 and it includes 15 chemicals
Eval Division:	Orange County Environmental Health
Eval Program:	HMRRP
Eval Source:	CERS
Eval General Type:	Compliance Evaluation Inspection
Eval Date:	04-07-2014
Violations Found:	No
Eval Type:	Routine done by local agency
Eval Notes:	On-site for a APSA audit. At site for above ground tank facility inspection. Permission to enter, inspect, and take photographs granted by Chuck Hemby and Frank Chamberlain. A Tier 1 Qualified Facility SPCC Template has been completed and certified. Weekly inceptions are being conducted.
Eval Division:	Orange County Environmental Health
Eval Program:	APSA
Eval Source:	CERS
Eval General Type:	Compliance Evaluation Inspection
Eval Date:	04-07-2014
Violations Found:	No
Eval Type:	Routine done by local agency
Eval Notes:	On-site for routine inspection. Permission to enter, inspect, and take photographs granted by Chuck Hemby this date. Facility generates waste oil, coolant, oil filters, oil contaminated debris, parts leaning solvent, and waste fuel contaminated water. hazardous waste storage containers were labeled , dated, and stored closed this date. Hazardous Waste receipts from Crystal Clean made available and reviewed. HW containers properly labeled. Emergency numbers posted by monitoring panel. The perimeter of the facility was also inspected; no obvious signs of releases were noted.
Eval Division:	Orange County Environmental Health
Eval Program:	HW
Eval Source:	CERS
Eval General Type:	Compliance Evaluation Inspection
Eval Date:	04-07-2014
Violations Found:	No
Eval Type:	Routine done by local agency

Map ID  
Direction  
Distance  
Elevation

MAP FINDINGS

Site

Database(s)

EDR ID Number  
EPA ID Number

**ORCO BLOCK & HARDSCAPE (Continued)**

**S119086522**

Eval Notes: On-site for routine UST facility inspection and to witness the monitoring certification and SB989 testing. Permission to inspect, and take photographs granted by Chuck Hemby. Current UST permit on-site and emergency plan is posted. Designated UST operator inspections and training records on-site. The DO statement was obtained this date. DO( Training was 04/07/14. Financial Responsibility up to date (expires07/24/14). Audible and visual alarms appear operable. There are four (4) EBW ULS liquid sensors. The Red Jacket MLLD was also certified. The secondary containment testing was conducted today and passed. CUPA forms are current and signed 04/13/11. Monitoring Plan was signed 10/14/10. Monitor certification and SB989 testing passed this date. Send this Agency test results within 30 days

Eval Division: Orange County Environmental Health  
Eval Program: UST  
Eval Source: CERS

Eval General Type: Other/Unknown  
Eval Date: 04-08-2020  
Violations Found: No  
Eval Type: Other, not routine, done by local agency  
Eval Notes: The following documentation has been reviewed by this agency:  
-photograph of empty secondary containment pallet -copy of manifest for the removal of waste grease Violations I400 (hazardous waste container labeling) and I411 (hazardous waste container stored open) have been corrected.

Eval Division: Orange County Environmental Health  
Eval Program: HW  
Eval Source: CERS

Eval General Type: Other/Unknown  
Eval Date: 04-13-2015  
Violations Found: No  
Eval Type: Other, not routine, done by local agency  
Eval Notes: Received the Monitoring System Certification for testing conducted on 4/3/15 by Marty Schwartz. Included in report: -- Spill Bucket report form -- Mechanical Line Leak detector test data chart -- Test tape -- Site plan Monitor System Certification passed testing. .

Eval Division: Orange County Environmental Health  
Eval Program: UST  
Eval Source: CERS

Eval General Type: Compliance Evaluation Inspection  
Eval Date: 04-14-2017  
Violations Found: No  
Eval Type: Routine done by local agency  
Eval Notes: INSPECTOR COMMENTS: On site for a routine Hazardous Materials and Business Emergency Plan (HMBEP) inspection. Consent to enter and inspect was given by Ray Flores, EHS Manager. Observed the facility and inspected hazardous materials storage. Hazardous materials observed on site match hazardous material inventory reported in CERS (California Environmental Reporting System). Employee training is conducted throughout the year and documentation was reviewed. The facility has submitted their HMBEP to CERS. The HMBEP is maintained on site in the maintenance shop and office. The facility is responsible for identifying all hazardous materials, to include hazardous wastes, which are above disclosure thresholds (55 gallons liquids, 200 cubic feet compressed gases, 500 pounds solids). If there is a change in the

Map ID  
Direction  
Distance  
Elevation

MAP FINDINGS

Site

Database(s)

EDR ID Number  
EPA ID Number

**ORCO BLOCK & HARDSCAPE (Continued)**

**S119086522**

type or amount of chemicals that are maintained on site, please submit revised documents (electronically) within 30 days of the change.  
Please refer to [Truncated]

Eval Division: Orange County Environmental Health  
Eval Program: HMRRP  
Eval Source: CERS

Eval General Type: Compliance Evaluation Inspection  
Eval Date: 04-14-2017  
Violations Found: No  
Eval Type: Routine done by local agency  
Eval Notes: INSPECTOR COMMENTS: On site for routine Aboveground Petroleum Storage Tank (APST) inspection. Consent to enter and inspect was given by Ray Flores, EHS Manager. The facility has the following petroleum storage capacity: - 1,100 gallons of Diesel - 600 gallons of Motor Oil/Hydraulic Oil/Tractor Fluid - 550 gallons of Used Oil The diesel APSTs, 10 (55gallon) drums of various motor and hydraulic oils, and used oil APSTs have secondary containment, which are free of liquid and debris. One drum of motor oil was observed without secondary containment, but spill absorbent is readily available. An SPCC Plan is maintained on site and is dated 11/1/2016 and is up for renewal 11/1/2021. Employee training records for employees that conduct oil-handling activities were available and reviewed. The facility is maintaining signed records/logs of inspections and tests as required by their SPCC Plan for up to 3 years. No APSA violations were observed this date. A of [Truncated]

Eval Division: Orange County Environmental Health  
Eval Program: APSA  
Eval Source: CERS

Eval General Type: Compliance Evaluation Inspection  
Eval Date: 04-14-2017  
Violations Found: No  
Eval Type: Routine done by local agency  
Eval Notes: INSPECTOR COMMENTS: On site for routine Hazardous Waste inspection. Consent to inspect and take any necessary photos was given by Ray Flores, EHS Manager. Walked throughout the facility and observed hazardous waste storage areas. Containers were observed empty, closed and properly labeled. The facility also stores waste batteries and light bulbs, these containers were closed and properly labeled. Manifests were available for review. The facility's EPA ID number is active. Employees are trained. Emergency plan is posted in the maintenance shop and office. No hazardous waste violations were observed this date. A copy of this inspection report was sent to Ray Flores at ray.flores@orco.com.

Eval Division: Orange County Environmental Health  
Eval Program: HW  
Eval Source: CERS

Eval General Type: Other/Unknown  
Eval Date: 04-17-2015  
Violations Found: No  
Eval Type: Other, not routine, done by local agency  
Eval Notes: Accepted Portal Submission on this date. unchecked box for FR or Tp  
Eval Division: Orange County Environmental Health  
Eval Program: HMRRP  
Eval Source: CERS

Map ID  
Direction  
Distance  
Elevation

MAP FINDINGS

Site

Database(s)

EDR ID Number  
EPA ID Number

**ORCO BLOCK & HARDSCAPE (Continued)**

**S119086522**

Eval General Type:	Other/Unknown
Eval Date:	04-24-2019
Violations Found:	No
Eval Type:	Other, not routine, done by local agency
Eval Notes:	INSPECTOR COMMENT: Facility submitted an updated monitoring plot plan via CERS. Overfill Prevention Equipment Inspection Report received, dated 3/1/2019. The following components were tested and passed: Shuts Off Flow (87) The following violations have been corrected: I161 - A current facility plot plan is maintained and has been submitted I101 - Overfill prevention systems has not been overridden and meets overfill requirements The following violations are still outstanding and must be corrected immediately: I106 - DO inspections completed at least every 30 days CORRECTIVE ACTION: An updated DO report was sent but Section X and Section VI are either inaccurate and/or complete. Please review the two sections and submit the corrected copy immediately.
Eval Division:	Orange County Environmental Health
Eval Program:	UST
Eval Source:	CERS
Eval General Type:	Other/Unknown
Eval Date:	04-25-2017
Violations Found:	No
Eval Type:	Other, not routine, done by local agency
Eval Notes:	The CERS (10403359) UST submission was reviewed today and accepted. CFR is from 10-4-16 to 10-4-17. The UST DO is Jake Swanson.
Eval Division:	Orange County Environmental Health
Eval Program:	UST
Eval Source:	CERS
Eval General Type:	Other/Unknown
Eval Date:	04-27-2017
Violations Found:	No
Eval Type:	Other, not routine, done by local agency
Eval Notes:	This is an in-office inspection report to document the submittal of the Results from the Secondary Containment testing conducted on 3-31-17 by Oscar Cervantes of JDS Tank Testing & Repair Inc. The following components passed testing: -Annular Space -Piping and Fill Sump -Secondary Product Line -Fill Bucket -UDC The next test is due by 3-31-20. Thank you
Eval Division:	Orange County Environmental Health
Eval Program:	UST
Eval Source:	CERS
Eval General Type:	Other/Unknown
Eval Date:	05-06-2019
Violations Found:	No
Eval Type:	Other, not routine, done by local agency
Eval Notes:	INSPECTOR COMMENT: Received the Designated Underground Storage Tank Operator Visual Inspection Report for April 2019. The following violation has been corrected: I106- DO inspections completed at least every 30 days Facility does not have any other outstanding UST violation at this time.
Eval Division:	Orange County Environmental Health
Eval Program:	UST
Eval Source:	CERS
Eval General Type:	Other/Unknown

Map ID  
Direction  
Distance  
Elevation

MAP FINDINGS

Site

Database(s)

EDR ID Number  
EPA ID Number

**ORCO BLOCK & HARDSCAPE (Continued)**

**S119086522**

Eval Date: 05-11-2017  
Violations Found: No  
Eval Type: Other, not routine, done by local agency  
Eval Notes: Accepted UST submittal in CERS  
Eval Division: Orange County Environmental Health  
Eval Program: UST  
Eval Source: CERS

Eval General Type: Other/Unknown  
Eval Date: 05-12-2017  
Violations Found: No  
Eval Type: Other, not routine, done by local agency  
Eval Notes: Reviewed facility's CERS HMBP submission. All submittal elements were accepted.  
Eval Division: Orange County Environmental Health  
Eval Program: HMRRP  
Eval Source: CERS

Eval General Type: Other/Unknown  
Eval Date: 05-20-2015  
Violations Found: No  
Eval Type: Other, not routine, done by local agency  
Eval Notes: Review site compliance prior to permitting. No violations outstanding. Recommend: issue permit.  
Eval Division: Orange County Environmental Health  
Eval Program: UST  
Eval Source: CERS

**Enforcement Action:**

Site ID: 140288  
Site Name: ORCO BLOCK & HARDSCAPE  
Site Address: 8042 KATELLA AVE  
Site City: STANTON  
Site Zip: 90680  
Enf Action Date: 07-15-2005  
Enf Action Type: Notice of Non-Compliance for Non-Filers  
Enf Action Description: Notice of Non-Compliance for Non-Filers  
Enf Action Notes: Failure to submit 04-05 Annual Report by 7/1/05.  
Enf Action Division: Water Boards  
Enf Action Program: INDSTW  
Enf Action Source: SMARTS

Site ID: 140288  
Site Name: ORCO BLOCK & HARDSCAPE  
Site Address: 8042 KATELLA AVE  
Site City: STANTON  
Site Zip: 90680  
Enf Action Date: 10-27-2005  
Enf Action Type: Staff Enforcement Letter  
Enf Action Description: Staff Enforcement Letter  
Enf Action Notes: Deficient Annual Report additional parameters were not included in the 2004-2005 Annual Report.  
Enf Action Division: Water Boards  
Enf Action Program: INDSTW  
Enf Action Source: SMARTS

Site ID: 140288

Map ID  
Direction  
Distance  
Elevation

MAP FINDINGS

Site

Database(s)

EDR ID Number  
EPA ID Number

**ORCO BLOCK & HARDSCAPE (Continued)**

**S119086522**

Site Name: ORCO BLOCK & HARDSCAPE  
Site Address: 8042 KATELLA AVE  
Site City: STANTON  
Site Zip: 90680  
Enf Action Date: 11-03-2005  
Enf Action Type: Staff Enforcement Letter  
Enf Action Description: Staff Enforcement Letter  
Enf Action Notes: A clerical error at the Regional Board office resulted in the issuance of an incorrect Notice of Violation.  
  
Enf Action Division: Water Boards  
Enf Action Program: INDSTW  
Enf Action Source: SMARTS

Coordinates:

Site ID: 140288  
Facility Name: ORCO BLOCK & HARDSCAPE  
Env Int Type Code: HWG  
Program ID: 10403359  
Coord Name: Not reported  
Ref Point Type Desc: Center of a facility or station.  
Latitude: 33.801870  
Longitude: -117.991840

Affiliation:

Affiliation Type Desc: UST Property Owner Name  
Entity Name: Muth Holdings  
Entity Title: Not reported  
Affiliation Address: 11100 Beach Blvd.  
Affiliation City: Stanton  
Affiliation State: CA  
Affiliation Country: United States  
Affiliation Zip: 90680  
Affiliation Phone: (714) 527-2239

Affiliation Type Desc: Operator  
Entity Name: Rick Muth  
Entity Title: Not reported  
Affiliation Address: Not reported  
Affiliation City: Not reported  
Affiliation State: Not reported  
Affiliation Country: Not reported  
Affiliation Zip: Not reported  
Affiliation Phone: (714) 527-2239

Affiliation Type Desc: UST Tank Owner  
Entity Name: ORCO Block Company, Inc.  
Entity Title: Not reported  
Affiliation Address: 11100 Beach Blvd.  
Affiliation City: Stanton  
Affiliation State: CA  
Affiliation Country: United States  
Affiliation Zip: 90680  
Affiliation Phone: (714) 527-2239

Affiliation Type Desc: CUPA District  
Entity Name: Orange County Env Health

Map ID  
Direction  
Distance  
Elevation

MAP FINDINGS

Site

Database(s)

EDR ID Number  
EPA ID Number

**ORCO BLOCK & HARDSCAPE (Continued)**

**S119086522**

Entity Title: Not reported  
Affiliation Address: 1241 East Dyer RoadSuite 120  
Affiliation City: Santa Ana  
Affiliation State: CA  
Affiliation Country: Not reported  
Affiliation Zip: 92705-5611  
Affiliation Phone: (714) 433-6406

Affiliation Type Desc: Facility Mailing Address  
Entity Name: Mailing Address  
Entity Title: Not reported  
Affiliation Address: PO BOX E  
Affiliation City: STANTON  
Affiliation State: CA  
Affiliation Country: Not reported  
Affiliation Zip: 90680  
Affiliation Phone: Not reported

Affiliation Type Desc: Identification Signer  
Entity Name: Lawrence Ryerson  
Entity Title: Plant Manager  
Affiliation Address: Not reported  
Affiliation City: Not reported  
Affiliation State: Not reported  
Affiliation Country: Not reported  
Affiliation Zip: Not reported  
Affiliation Phone: Not reported

Affiliation Type Desc: UST Permit Applicant  
Entity Name: George Spickelmier  
Entity Title: Plant Manager  
Affiliation Address: Not reported  
Affiliation City: Not reported  
Affiliation State: Not reported  
Affiliation Country: Not reported  
Affiliation Zip: Not reported  
Affiliation Phone: (714) 527-2239

Affiliation Type Desc: Document Preparer  
Entity Name: Ray Flores  
Entity Title: Not reported  
Affiliation Address: Not reported  
Affiliation City: Not reported  
Affiliation State: Not reported  
Affiliation Country: Not reported  
Affiliation Zip: Not reported  
Affiliation Phone: Not reported

Affiliation Type Desc: Environmental Contact  
Entity Name: RAY FLORES  
Entity Title: Not reported  
Affiliation Address: 11100 Beach Boulevard  
Affiliation City: Stanton  
Affiliation State: CA  
Affiliation Country: Not reported  
Affiliation Zip: 90680  
Affiliation Phone: Not reported

Map ID  
Direction  
Distance  
Elevation

MAP FINDINGS

Site

Database(s)

EDR ID Number  
EPA ID Number

**ORCO BLOCK & HARDSCAPE (Continued)**

**S119086522**

Affiliation Type Desc: Owner/Operator  
Entity Name: Orco Block Co Inc  
Entity Title: Operator  
Affiliation Address: 11100 Beach Blvd  
Affiliation City: Stanton  
Affiliation State: CA  
Affiliation Country: Not reported  
Affiliation Zip: 90680  
Affiliation Phone: Not reported

Affiliation Type Desc: Parent Corporation  
Entity Name: ORCO Block Company G Stanton  
Entity Title: Not reported  
Affiliation Address: Not reported  
Affiliation City: Not reported  
Affiliation State: Not reported  
Affiliation Country: Not reported  
Affiliation Zip: Not reported  
Affiliation Phone: Not reported

Affiliation Type Desc: UST Tank Operator  
Entity Name: ORCO Block Company, Inc.  
Entity Title: Not reported  
Affiliation Address: 11100 Beach Boulevard  
Affiliation City: Stanton  
Affiliation State: CA  
Affiliation Country: United States  
Affiliation Zip: 90680  
Affiliation Phone: (714) 527-2239

Affiliation Type Desc: Legal Owner  
Entity Name: ORCO Block & Hardscape  
Entity Title: Not reported  
Affiliation Address: 8042 KATELLA AVE  
Affiliation City: STANTON  
Affiliation State: CA  
Affiliation Country: United States  
Affiliation Zip: 90680  
Affiliation Phone: (714) 527-2239

Name: ORCO BLOCK & HARDSCAPE  
Address: 8042 KATELLA AVE  
City,State,Zip: STANTON, CA 90680  
Site ID: 140288  
CERS ID: 10403359  
CERS Description: Chemical Storage Facilities

Violations:  
Site ID: 140288  
Site Name: ORCO BLOCK & HARDSCAPE  
Violation Date: 10-27-2005  
Citation: 2014-0057-DWQ - Industrial General Permit  
Violation Description: SW - Deficient Report  
Violation Notes: Deficient Annual Report additional parameters were not included in the 2004-2005 Annual Report.  
Violation Division: Water Boards  
Violation Program: INDSTW



Map ID  
Direction  
Distance  
Elevation

MAP FINDINGS

Site

Database(s)

EDR ID Number  
EPA ID Number

**ORCO BLOCK & HARDSCAPE (Continued)**

**S119086522**

Violation Source: SMARTS

Site ID: 140288  
Site Name: ORCO BLOCK & HARDSCAPE  
Violation Date: 03-09-2020  
Citation: 23 CCR 16 2636(f)(2) - California Code of Regulations, Title 23, Chapter 16, Section(s) 2636(f)(2)  
Violation Description: Failure of the functional line leak detector (LLD) monitoring pressurized piping to meet one or more of the following requirements: Monitored at least hourly with the capability of detecting a release of 3.0 gallons per hour leak at 10 pounds per square inch and restrict or shut off the flow of product through the piping when a leak is detected.  
Violation Notes: Returned to compliance on 03/09/2020. Mechanical line leak detector (MLLD) failed testing per technician. MLLD was replaced like for like, re-tested and passed testing. Violation was corrected on site.  
Violation Division: Orange County Environmental Health  
Violation Program: UST  
Violation Source: CERS

Site ID: 140288  
Site Name: ORCO BLOCK & HARDSCAPE  
Violation Date: 03-10-2020  
Citation: 40 CFR 1 265.173 - U.S. Code of Federal Regulations, Title 40, Chapter 1, Section(s) 265.173  
Violation Description: Failure to meet the following container management requirements: (a) A container holding hazardous waste must always be closed during storage, except when it is necessary to add or remove waste. (b) A container holding hazardous waste must not be opened, handled, or stored in a manner which may rupture the container or cause it to leak.  
Violation Notes: Returned to compliance on 04/07/2020. Secondary containment pallet under the three 15 gallon containers of waste grease was observed with accumulated liquid. Per Mr. Hemby liquid will be removed and hauled on a hazardous waste manifest. Secondary containment pallet is currently acting as a hazardous waste container and must stored closed when not adding or removing waste. Alternatively the liquid can be removed from the pallet and placed into a container that is stored closed. Provide photographs to this agency demonstrating secondary containment pallet is being stored closed or waste has been placed into a container that is stored closed.  
Violation Division: Orange County Environmental Health  
Violation Program: HW  
Violation Source: CERS

Site ID: 140288  
Site Name: ORCO BLOCK & HARDSCAPE  
Violation Date: 03-11-2019  
Citation: 23 CCR 16 2716(e) - California Code of Regulations, Title 23, Chapter 16, Section(s) 2716(e)  
Violation Description: For designated operator (DO) monthly inspections conducted before October 1, 2018, failure to comply with one or more of the following requirements: Be performed by an ICC certified DO. Inspect monthly alarm history report, check that alarms are documented and responded to appropriately, and attach a copy. Inspect for the presence of liquid/debris in spill containers. Inspect for the presence of liquid/debris in under dispenser containment (UDC) and ensure that the

Map ID  
Direction  
Distance  
Elevation

MAP FINDINGS

Site

Database(s)

EDR ID Number  
EPA ID Number

**ORCO BLOCK & HARDSCAPE (Continued)**

**S119086522**

monitoring equipment is positioned correctly. Inspect for liquid or debris in containment sumps where an alarm occurred with no service visit. Check that all testing and maintenance has been completed and documented. Verify that all facility employees have been trained in accordance with 23 CCR 2715(c). For designated operator (DO) 30 day inspections conducted on and after October 1, 2018, failure to conduct the designated UST operator visual inspection at least once every 30 days.

Violation Notes: Returned to compliance on 04/15/2019. OBSERVATION: Check that all testing and maintenance has been completed and documented; the designated operator (DO) report did not note the compliance issues (overfill prevention test not completed). CORRECTIVE ACTION: Submit a copy within 30 days via email to the Agency of the next DO report showing all compliance issues (if any) have been addressed.

Violation Division: Orange County Environmental Health  
Violation Program: UST  
Violation Source: CERS

Site ID: 140288  
Site Name: ORCO BLOCK & HARDSCAPE  
Violation Date: 03-11-2019  
Citation: 23 CCR 16 2711(a)(8) - California Code of Regulations, Title 23, Chapter 16, Section(s) 2711(a)(8)

Violation Description: Failure to submit or maintain a current facility plot plan.  
Violation Notes: Returned to compliance on 03/15/2019. OBSERVATION: The current plot plan is missing piping layout. CORRECTIVE ACTION: Update the plot plan to include piping layout and submit via the California Environmental Reporting Systems (CERS) within 30 days of this report.

Violation Division: Orange County Environmental Health  
Violation Program: UST  
Violation Source: CERS

Site ID: 140288  
Site Name: ORCO BLOCK & HARDSCAPE  
Violation Date: 03-11-2019  
Citation: 23 CCR 16 2712(b)(1)(G) - California Code of Regulations, Title 23, Chapter 16, Section(s) 2712(b)(1)(G)

Violation Description: Failure to comply with one or more of the following overfill prevention equipment requirements: Alert the transfer operator when the tank is 90 percent full by restricting the flow into the tank or triggering an audible and visual alarm; or Restrict delivery of flow to the tank at least 30 minutes before the tank overfills, provided the restriction occurs when the tank is filled to no more than 95 percent of capacity; and activate an audible alarm at least five minutes before the tank overfills; or Provide positive shut-off of flow to the tank when the tank is filled to no more than 95 percent of capacity; or Provide positive shut-off of flow to the tank so that none of the fittings located on the top of the tank are exposed to product due to overfilling. Install/retrofit overfill prevention equipment that does not use flow restrictors on vent piping to meet overfill prevention equipment requirements when the overfill prevention equipment is installed, repaired, or replaced on and after October 1, - 2018. For USTs installed before October 1, 2018, perform an inspection by October 13, 2018 and every 36 months thereafter. For USTs installed on and after October- 1, - 2018, perform an inspection at installation and every 36 months thereafter. Inspected within 30 days after a repair to the overfill prevention equipment. Inspected

Map ID  
Direction  
Distance  
Elevation

MAP FINDINGS

Site

Database(s)

EDR ID Number  
EPA ID Number

**ORCO BLOCK & HARDSCAPE (Continued)**

**S119086522**

Violation Notes: using an applicable manufacturer guidelines, industry codes, engineering standards, or a method approved by a professional engineer. Inspected by a certified UST service technician. Maintain records of overfill prevention equipment inspection for 36 months. Returned to compliance on 03/18/2019. OBSERVATION: Facility failed to test overfill prevention equipment at least once as of 10/13/2018 and every 36 months thereafter. CORRECTIVE ACTION: Overfill prevention equipment was tested this date. Submit passing test results to this Agency within 30 days to abate this violation.

Violation Division: Orange County Environmental Health  
Violation Program: UST  
Violation Source: CERS

Site ID: 140288  
Site Name: ORCO BLOCK & HARDSCAPE  
Violation Date: 03-10-2020  
Citation: HSC 6.67 25270.4.5(a) - California Health and Safety Code, Chapter 6.67, Section(s) 25270.4.5(a)  
Violation Description: Failure to provide bulk storage containers with adequate secondary containment large enough to contain the entire capacity of the largest container plus additional capacity to contain precipitation when applicable, and/or failure to position/locate mobile or portable containers to prevent a discharge.

Violation Notes: Returned to compliance on 04/07/2020. Observed two 55 gallon containers of hydraulic oil to not be in secondary containment. Provide secondary containment for 55 gallon containers of hydraulic oil. Provide photographs to this agency demonstrating containers have proper secondary containment.

Violation Division: Orange County Environmental Health  
Violation Program: APSA  
Violation Source: CERS

Site ID: 140288  
Site Name: ORCO BLOCK & HARDSCAPE  
Violation Date: 07-01-2005  
Citation: 2014-0057-DWQ - Industrial General Permit  
Violation Description: SW - Late Report  
Violation Notes: Failure to submit 04-05 Annual Report by 7/1/05.  
Violation Division: Water Boards  
Violation Program: INDSTW  
Violation Source: SMARTS

Site ID: 140288  
Site Name: ORCO BLOCK & HARDSCAPE  
Violation Date: 03-10-2020  
Citation: 22 CCR 12 66262.34(f) - California Code of Regulations, Title 22, Chapter 12, Section(s) 66262.34(f)  
Violation Description: Failure to properly label hazardous waste accumulation containers and portable tanks with the following requirements: "Hazardous Waste", name and address of the generator, physical and chemical characteristics of the Hazardous Waste, and starting accumulation date.

Violation Notes: Returned to compliance on 04/07/2020. Observed the following hazardous waste containers to be missing required labeling information: -three 15 gallon containers of waste grease Label all hazardous waste containers with required information and provide photographs to this agency demonstrating compliance. Secondary containment pallet under

Map ID  
Direction  
Distance  
Elevation

MAP FINDINGS

Site

Database(s)

EDR ID Number  
EPA ID Number

**ORCO BLOCK & HARDSCAPE (Continued)**

**S119086522**

the three 15 gallon containers of waste grease was observed with accumulated liquid. Per Mr. Hemby liquid will be removed and hauled on a hazardous waste manifest. Secondary containment pallet is currently acting as a hazardous waste container and must be labeled with all required information. Alternatively the liquid can be removed from the pallet and placed into a properly labeled container. Provide photographs to this agency demonstrating secondary containment pallet has been properly labeled or waste has been placed into a container that is labeled with all requirements.

Violation Division: Orange County Environmental Health  
Violation Program: HW  
Violation Source: CERS

**Evaluation:**

Eval General Type: Other/Unknown  
Eval Date: 04-02-2015  
Violations Found: No  
Eval Type: Other, not routine, done by local agency  
Eval Notes: Declined Portal Submittal Business Activities: Please uncheck the following box ( you do not treat waste on site) --Treatment subject to financial assurance requirements (for Permit by Rule and Conditional Authorization)?

Eval Division: Orange County Environmental Health  
Eval Program: HMRRP  
Eval Source: CERS

Eval General Type: Other/Unknown  
Eval Date: 04-02-2015  
Violations Found: No  
Eval Type: Other, not routine, done by local agency  
Eval Notes: Received the Financial Responsibility coverage period: 7/31/14 to 7/31/15 Portal Submittal

Eval Division: Orange County Environmental Health  
Eval Program: UST  
Eval Source: CERS

Eval General Type: Other/Unknown  
Eval Date: 04-02-2018  
Violations Found: No  
Eval Type: Other, not routine, done by local agency  
Eval Notes: This Agency has received the following documents: - Monitoring system certification dated 3/30/2018 - Spill bucket test report dated 3/30/2018 All tested components match components listed in CERS. LLD and spill bucket passed testing.

Eval Division: Orange County Environmental Health  
Eval Program: UST  
Eval Source: CERS

Eval General Type: Other/Unknown  
Eval Date: 04-08-2020  
Violations Found: No  
Eval Type: Other, not routine, done by local agency  
Eval Notes: The following documentation has been reviewed by this agency:  
-photograph of 55 gallon hydraulic oil containers on secondary containment pallet Violation I036 (secondary containment for bulk storage) has been corrected.

Eval Division: Orange County Environmental Health

Map ID  
Direction  
Distance  
Elevation

MAP FINDINGS

Site

Database(s)

EDR ID Number  
EPA ID Number

**ORCO BLOCK & HARDSCAPE (Continued)**

**S119086522**

Eval Program:	APSA
Eval Source:	CERS
Eval General Type:	Other/Unknown
Eval Date:	05-14-2015
Violations Found:	No
Eval Type:	Other, not routine, done by local agency
Eval Notes:	Accepted Portal/Esubmit submittal on this date. First submission of Tank, monitoring, facility and response plan
Eval Division:	Orange County Environmental Health
Eval Program:	UST
Eval Source:	CERS
Eval General Type:	Other/Unknown
Eval Date:	05-16-2016
Violations Found:	No
Eval Type:	Other, not routine, done by local agency
Eval Notes:	The following documents were received and ACCEPTED on the eSubmit Portal: Business Activities Form Business Owner/Operator Form Chemical Inventory for 14 Facility site Map
Eval Division:	Orange County Environmental Health
Eval Program:	HMRRP
Eval Source:	CERS
Eval General Type:	Other/Unknown
Eval Date:	06-25-2015
Violations Found:	No
Eval Type:	Other, not routine, done by local agency
Eval Notes:	Read/review pre 2015 HMBEP submission. Accepted pending review of the more recent submission.
Eval Division:	Orange County Environmental Health
Eval Program:	HMRRP
Eval Source:	CERS
Eval General Type:	Other/Unknown
Eval Date:	07-03-2014
Violations Found:	No
Eval Type:	Other, not routine, done by local agency
Eval Notes:	CERS submittal 10403359 not accepted because financial responsibility is dated August 2012
Eval Division:	Orange County Environmental Health
Eval Program:	UST
Eval Source:	CERS
Eval General Type:	Other/Unknown
Eval Date:	07-23-2013
Violations Found:	No
Eval Type:	Other, not routine, done by local agency
Eval Notes:	Received a copy of the signed manifest for the file.
Eval Division:	Orange County Environmental Health
Eval Program:	UST
Eval Source:	CERS
Eval General Type:	Other/Unknown
Eval Date:	07-26-2013
Violations Found:	No
Eval Type:	Other, not routine, done by local agency

Map ID  
Direction  
Distance  
Elevation

MAP FINDINGS

Site

Database(s)

EDR ID Number  
EPA ID Number

**ORCO BLOCK & HARDSCAPE (Continued)**

**S119086522**

Eval Notes:	Received a copy of the signed manifest for the file.
Eval Division:	Orange County Environmental Health
Eval Program:	HW
Eval Source:	CERS
Eval General Type:	Other/Unknown
Eval Date:	12-18-2014
Violations Found:	No
Eval Type:	Other, not routine, done by local agency
Eval Notes:	Reviewed and Accepted on Portal the Financial Responsibility dated 7/31/14 to 7/31/15
Eval Division:	Orange County Environmental Health
Eval Program:	UST
Eval Source:	CERS
Eval General Type:	Other/Unknown
Eval Date:	02-21-2017
Violations Found:	No
Eval Type:	Other, not routine, done by local agency
Eval Notes:	Monitor Certification Notification
Eval Division:	Orange County Environmental Health
Eval Program:	UST
Eval Source:	CERS
Eval General Type:	Compliance Evaluation Inspection
Eval Date:	03-01-2019
Violations Found:	Yes
Eval Type:	Routine done by local agency
Eval Notes:	INSPECTOR COMMENT: TESTER: Marty Schwartz G verified ICC, VMI, & Veeder-Root TANK: Gasoline - 87 (1,000 gallons) MONITORING PANEL: EBW LEAK SENSORS: Piping and fill sumps were monitored by ULS sensors. Annular sensor = ULS LLD; Mechanical LLD; FXIV OVERFILL: Flapper UDCs: Monitored by a ULS sensor Monitoring Certification was last conducted on 3/30/2018. Secondary Containment Testing was last conducted on 3/31/2017. Test is due every 36 months. Overfill Prevention Equipment Test conducted on 3/1/19. Test was due 10/13/2018. Please submit all test results within 30 days to this Agency.
Eval Division:	Orange County Environmental Health
Eval Program:	UST
Eval Source:	CERS
Eval General Type:	Compliance Evaluation Inspection
Eval Date:	03-09-2020
Violations Found:	No
Eval Type:	Routine done by local agency
Eval Notes:	On site for routine Hazardous Materials Disclosure inspection. The hazardous materials inventory on site matches the inventory submitted through the California Environmental Reporting System (CERS) on 02/14/2020. Facility inventory in CERS includes 16 reportable materials (includes one waste). The facility map submitted to CERS on 02/14/2020 (Rev Jan 2020) is accurate. Employees are receiving annual employee safety training. A copy of the Business Emergency Plan is on-site and available for review. The facility is responsible for identifying all hazardous materials, to include hazardous wastes, which are above disclosure thresholds (55 gallons liquid, 200 cubic feet compressed gas, 500 pounds solid). If there is a change in the type or amount of chemicals that are maintained on site, please submit

Map ID  
Direction  
Distance  
Elevation

MAP FINDINGS

Site

Database(s)

EDR ID Number  
EPA ID Number

**ORCO BLOCK & HARDSCAPE (Continued)**

**S119086522**

revised documents (electronically) within 30 days of the change.

Eval Division: Orange County Environmental Health  
Eval Program: HMRRP  
Eval Source: CERS

Eval General Type: Compliance Evaluation Inspection  
Eval Date: 03-09-2020  
Violations Found: Yes  
Eval Type: Routine done by local agency  
Eval Notes: On site for routine Aboveground Petroleum Storage Tank (APST) inspection. Facility stores less than 10,000 gallons of petroleum product and does not have any tank with a capacity over 5,000 gallons. Facility is a Tier I facility. The following petroleum products are stored on site: -one 500 gallon tank of red dye diesel -one 500 gallon tank of fastbreak diesel -one 550 gallon tank of used oil -55 gallon containers of hydraulic oil 68, max storage 4 containers -55 gallon containers of hydraulic oil 32, max storage 2 containers -55 gallon container of new motor oil, max storage 2 containers -55 gallon container of tractor fluid, max storage 2 containers Spill Prevention Control and Countermeasure (SPCC) Plan has been completed and implemented. SPCC Plan is dated 11/02/2016 and must be re-certified every 5 years. As a Tier I facility the SPCC Plan can be self certified. Containers and tanks that hold petroleum products are inspected on a monthly basis. [Truncated]

Eval Division: Orange County Environmental Health  
Eval Program: APSA  
Eval Source: CERS

Eval General Type: Compliance Evaluation Inspection  
Eval Date: 03-09-2020  
Violations Found: Yes  
Eval Type: Routine done by local agency  
Eval Notes: On site for routine non-RCRA small quantity hazardous waste generator inspection. Facility manufactures cinder blocks and generates: -used oil filters, -used oil -waste aqueous parts washer fluid -waste absorbent -used antifreeze -waste grease -universal waste (fluorescent light bulbs and batteries) The following documentation was available and reviewed during inspection: -hazardous waste manifest -weekly inspection log for hazardous waste containers -contingency plan Photographs taken during inspection.

Eval Division: Orange County Environmental Health  
Eval Program: HW  
Eval Source: CERS

Eval General Type: Compliance Evaluation Inspection  
Eval Date: 03-09-2020  
Violations Found: Yes  
Eval Type: Routine done by local agency  
Eval Notes: On site for routine UST inspection, monitoring system certification, and spill bucket testing. The facility has one double-walled tanks (87) monitored by a EBW system. The site has double-walled pressurized piping with mechanical line leak detector. Positive shutdown and fail safe programming were verified. Flapper valves is used for overfill prevention. Testing was conducted by Rich Ruston of Orange County Tank Testing. Tester certifications ( ICC, VMI, Redjacket) were verified. Secondary containment testing was last conducted on 03/31/2017. It must be tested every 36 months. Overfill prevention testing was last

Map ID  
Direction  
Distance  
Elevation

MAP FINDINGS

Site

Database(s)

EDR ID Number  
EPA ID Number

**ORCO BLOCK & HARDSCAPE (Continued)**

**S119086522**

conducted on 03/01/2019. It must be tested every 36 months. Please submit the test reports to this Agency within 30 days.

Eval Division: Orange County Environmental Health  
Eval Program: UST  
Eval Source: CERS

Eval General Type: Other/Unknown  
Eval Date: 03-15-2016  
Violations Found: No  
Eval Type: Other, not routine, done by local agency  
Eval Notes: Monitor cert notification

Eval Division: Orange County Environmental Health  
Eval Program: UST  
Eval Source: CERS

Eval General Type: Other/Unknown  
Eval Date: 03-17-2020  
Violations Found: No  
Eval Type: Other, not routine, done by local agency  
Eval Notes: The following documentation has been received and reviewed by this agency: -UST Monitoring System Certification Form for test date 03/09/2020 -UST Spill Container Testing Report Form for test date 03/09/2020 The following components passed testing: -Annual Sensor x1 -Mechanical Line Leak Detector x1 -STP Sump Sensor x1 -Fill Sump Sensor x1 -UDC Sump Sensor x1 -Spill Container x1

Eval Division: Orange County Environmental Health  
Eval Program: UST  
Eval Source: CERS

Eval General Type: Other/Unknown  
Eval Date: 03-18-2014  
Violations Found: No  
Eval Type: Other, not routine, done by local agency  
Eval Notes: Monitor Certification Notification.

Eval Division: Orange County Environmental Health  
Eval Program: UST  
Eval Source: CERS

Eval General Type: Other/Unknown  
Eval Date: 03-23-2020  
Violations Found: No  
Eval Type: Other, not routine, done by local agency  
Eval Notes: The following documentation has been received and reviewed by this agency: - Spill Bucket test report dated 3/19/2020 - PASSED - Secondary Containment test report dated 3/19/2020 The following components PASSED testing: - Tank Containment Tightness - Product Piping Tightness - Product Piping Sump - Vent Piping Tightness - Fill Riser Sump - UDC (1)

Eval Division: Orange County Environmental Health  
Eval Program: UST  
Eval Source: CERS

Eval General Type: Other/Unknown  
Eval Date: 03-24-2016  
Violations Found: No  
Eval Type: Other, not routine, done by local agency  
Eval Notes: Monitor cert reschedule notification



Map ID  
Direction  
Distance  
Elevation

MAP FINDINGS

Site

Database(s)

EDR ID Number  
EPA ID Number

**ORCO BLOCK & HARDSCAPE (Continued)**

**S119086522**

Eval Division: Orange County Environmental Health  
Eval Program: UST  
Eval Source: CERS

Eval General Type: Compliance Evaluation Inspection  
Eval Date: 03-26-2002  
Violations Found: No  
Eval Type: Industrial Storm Water Compliance Evaluation  
Eval Notes: Regional Board staff conducted a routine compliance inspection of the above facility on March 26, 2002. The facility's SWPPP lacked a signature on the certification page, training logs, and completed observation forms. No date on the plan to know how long ago it was developed. Open containers noted in the maintenance area without secondary containment. Several leaking forklifts were observed also near the maintenance area. Tracking note from the second driveway onto Katella Ave.

Eval Division: Water Boards  
Eval Program: INDSTW  
Eval Source: SMARTS

Eval General Type: Other/Unknown  
Eval Date: 03-26-2015  
Violations Found: No  
Eval Type: Other, not routine, done by local agency  
Eval Notes: Monitoring system certification notification  
Eval Division: Orange County Environmental Health  
Eval Program: UST  
Eval Source: CERS

Eval General Type: Other/Unknown  
Eval Date: 03-30-2017  
Violations Found: No  
Eval Type: Other, not routine, done by local agency  
Eval Notes: SB 989 test notification for 3-31  
Eval Division: Orange County Environmental Health  
Eval Program: UST  
Eval Source: CERS

Eval General Type: Compliance Evaluation Inspection  
Eval Date: 03-30-2018  
Violations Found: No  
Eval Type: Routine done by local agency  
Eval Notes: On site to conduct a routine Underground Storage Tank inspection and witness annual monitor system certification and spill bucket testing. The facility has one double-walled 1,000 gallon regular unleaded tank monitored by a EBW 940-405. The monitor is operational for audible and visual alarms. The monitor does not print out alarm history. If there are alarms, alarms are logged. The alarm log was reviewed this date. The tank has double-walled pressurized piping. Positive shutdown and fail-safe programming were verified. Flapper valve is used for overfill prevention. The tank's dry annular, fill and piping sump, and UDC are monitored by ULS sensors, which shutdown the turbine when submerged in liquid. The mechanical line leak detector passed testing. The following documents were on site and available for review: permit to operate, designated operator monthly reports and employee training records, monitoring plan and leak response plan, last monitoring [Truncated]

Map ID  
Direction  
Distance  
Elevation

MAP FINDINGS

Site

Database(s)

EDR ID Number  
EPA ID Number

**ORCO BLOCK & HARDSCAPE (Continued)**

**S119086522**

Eval Division:	Orange County Environmental Health
Eval Program:	UST
Eval Source:	CERS
Eval General Type:	Compliance Evaluation Inspection
Eval Date:	03-31-2017
Violations Found:	No
Eval Type:	Routine done by local agency
Eval Notes:	Onsite to conduct routine UST inspection, monitoring System Certification testing, Spill Bucket testing and the Secondary Containment testing were conducted. I met with the facility contact Chuck Hemby. The Monitoring System test was conducted by Marty Schwartz of Orange County Tank Testing Inc. and the Secondary Containment testing was conducted by Oscar Cervantes of JDS Inc. The testers certifications are current and valid (ICC, VMI and Franklin Fuels). The EBW 940-405 monitoring panel was observed operational. An audible and visual alarms were demonstrated operational. Positive shut down and fail safe were confirmed operational. The panel was noted marked with a sticker from the most recent monitoring certification (4/1/16). The following Observations were made: The test boot of the piping was pulled back allowing the interstitial space of the piping to be monitored by the STP sump sensor. Overfill Utilizes Flappers EBW G ULS sensors in the Fill sump, [Truncated]
Eval Division:	Orange County Environmental Health
Eval Program:	UST
Eval Source:	CERS
Eval General Type:	Other/Unknown
Eval Date:	03-31-2017
Violations Found:	No
Eval Type:	Other, not routine, done by local agency
Eval Notes:	CERS 10403359 This review was conducted by Brian Erdman. The UST submittal is not Accepted today. The Facility Information form indicates the following: - Property Owner Muth Holdings - Tank Owner is Rick Muth - Tank Operator is Jake Swanson This information doesn't match this Agency's records. The Tank Owner is Orco Block Company Inc. as is the Tank Operator. The Tank Page - The Riser Pipe Secondary Containment is Fiberglass. (riser is located in a fiberglass sump) - Corrosion Protection should have YES next to Isolation. The Monitoring Plan - For record keeping please mark NO to Visual Inspections. - Update the Personnel Responsibilities person to Lawrence Ryerson. Please call me if you have any questions (714-720-1635). Please update the UST Information and re-submit within 30 days.
Eval Division:	Orange County Environmental Health
Eval Program:	UST
Eval Source:	CERS
Eval General Type:	Other/Unknown
Eval Date:	03-31-2017
Violations Found:	No
Eval Type:	Other, not routine, done by local agency
Eval Notes:	Discussed the site with Jeremy. Printed CERS UST information
Eval Division:	Orange County Environmental Health
Eval Program:	UST
Eval Source:	CERS
Eval General Type:	Other/Unknown

Map ID  
Direction  
Distance  
Elevation

MAP FINDINGS

Site

Database(s)

EDR ID Number  
EPA ID Number

**ORCO BLOCK & HARDSCAPE (Continued)**

**S119086522**

Eval Date: 04-01-2014  
Violations Found: No  
Eval Type: Other, not routine, done by local agency  
Eval Notes: SB 989 test notification  
Eval Division: Orange County Environmental Health  
Eval Program: UST  
Eval Source: CERS

Eval General Type: Compliance Evaluation Inspection  
Eval Date: 04-01-2016  
Violations Found: No  
Eval Type: Routine done by local agency  
Eval Notes: On site to conduct a Hazardous Waste Inspection. Met with Chuck Hamby who explained the process, escorted me through the site and gave consent to enter/inspect. Facility contains: Used oil, waste oil filters, parts washer. Hazardous waste containers are properly labeled and covered. All containers storing hazardous waste must be labeled with the following information: 1. The words G HAZARDOUS WasteG 2. Waste (name) 3. Hazardous property of the waste (e.g. G toxic, flammable, corrosive, etc.) 4. Physical state of the waste (liquid or solid) 5. Name and address of the business. 6. Accumulation date (date the first drop of waste has been placed in container) Documents Available for review: 1. Hazardous waste Manifest/Receipts (keep a copy on site for three years). - Note: A copy of the federal manifest must be sent to DTSC. (Department of Toxic Substances Control, P.O. Box 400, Sacramento, CA 95812-0400). 2. Hazardous Waste Emergency Response [Truncated]  
Eval Division: Orange County Environmental Health  
Eval Program: HW  
Eval Source: CERS

Eval General Type: Compliance Evaluation Inspection  
Eval Date: 04-01-2016  
Violations Found: No  
Eval Type: Routine done by local agency  
Eval Notes: On site to witness annual monitor certification. Technician Marty from OCTT who certified the monitoring system and has Certifications. Facility contains: ULS sensors, red jacket line leak detectors, flappers for overfill. Monitor is an EVW (print out not available). Inspected all open top sumps. Documents available for review: 1) Permit 2) Maintenance and Testing records: -- Previous Monitoring System Certification conducted on 4/3/15 -- Previous Secondary Testing conducted on 4/7/14 3) Designated Operator monthly inspection reports. -- Alarm log is available 4) Training Records 5) Certificate of Financial Responsibility coverage period 8/5/15 to 16 Please submit a copy of Monitor Certification to this agency within 30 days. .  
Eval Division: Orange County Environmental Health  
Eval Program: UST  
Eval Source: CERS

Eval General Type: Other/Unknown  
Eval Date: 04-02-2015  
Violations Found: No  
Eval Type: Other, not routine, done by local agency  
Eval Notes: Accepted the DO statement on this Date OCTT  
Eval Division: Orange County Environmental Health  
Eval Program: UST

Map ID  
Direction  
Distance  
Elevation

MAP FINDINGS

Site

Database(s)

EDR ID Number  
EPA ID Number

**ORCO BLOCK & HARDSCAPE (Continued)**

**S119086522**

Eval Source: CERS

Eval General Type: Compliance Evaluation Inspection  
Eval Date: 04-03-2015  
Violations Found: No  
Eval Type: Routine done by local agency  
Eval Notes: On site to conduct an annual routine Hazardous Waste Inspection. Met with Charles Hemby who explained the process, escorted me through the site and gave consent to enter/inspect. Facility contains: Used oil, used antifreeze, used oil filters, 2-parts washers, waste absorbent Hazardous waste containers are properly labeled and covered. All containers storing hazardous waste must be labeled with the following information: 1. The words G HAZARDOUS Waste 2. Waste (name) 3. Hazardous property of the waste (e.g. G toxic, flammable, corrosive, etc.) 4. Physical state of the waste (liquid or solid) 5. Name and address of the business. 6. Accumulation date (date the first drop of waste has been placed in container) Documents Available for review: 1. Hazardous waste Manifest/Receipts (keep a copy on site for three years). - Note: A copy of the federal manifest must be sent to DTSC. (Department of Toxic Substances Control, P.O. Box 400, Sacramento, CA Hazardous Waste [Truncated])

Eval Division: Orange County Environmental Health  
Eval Program: HW  
Eval Source: CERS

Eval General Type: Compliance Evaluation Inspection  
Eval Date: 04-03-2015  
Violations Found: No  
Eval Type: Routine done by local agency  
Eval Notes: On site to conduct hazardous materials chemical inventory and business emergency plan inspection this date, consent to enter, inspect and take photographs was given by - Charles Hemby. The HMBEP has been submitted through Esubmit Employee Business Emergency Plan Training was reviewed this date. Safety/cleanup equipment is available. Hazardous materials storage area were reviewed at this time. The facility has 16 chemicals. Grease is not on disclosure please add to disclosure.

Eval Division: Orange County Environmental Health  
Eval Program: HMRRP  
Eval Source: CERS

Eval General Type: Compliance Evaluation Inspection  
Eval Date: 04-03-2015  
Violations Found: No  
Eval Type: Routine done by local agency  
Eval Notes: On site to witness annual monitor certification. Technician Marty from OCTT who certified the monitoring system has ICC Certification and Veeder-Root Certified Facility contains: 1,000 gallon regular Unleaded Double Walled tank. Sensors in the turbine, fill and Dispenser sump are URLs. Flappers are used for overfill. There is no test tape for the monitor, monitor is EBW. Leak detectors are mechanical. Monitor is a Inspected all open top sumps. The following were tested: --Sensors, initiated positive shutdown to the turbines when tested in water. --G Fail SafeG and G Sensor OutG, shutdown the turbines. --Spill buckets using a visual hydrostatic test. --Leak detector. Documents available for review: 1) Permit 2) Maintenance and Testing records: -- Previous Monitoring System Certification conducted

Map ID  
Direction  
Distance  
Elevation

MAP FINDINGS

Site

Database(s)

EDR ID Number  
EPA ID Number

**ORCO BLOCK & HARDSCAPE (Continued)**

**S119086522**

on4/7/14 -- Previous Secondary Testing conducted on 4/7/14 3)  
Designated Operator monthly inspection reports. -- Alarm history is  
attached --Alarm log is up to [Truncated]

Eval Division: Orange County Environmental Health  
Eval Program: UST  
Eval Source: CERS

Eval General Type: Other/Unknown  
Eval Date: 04-03-2015  
Violations Found: No  
Eval Type: Other, not routine, done by local agency  
Eval Notes: contact and email  
Eval Division: Orange County Environmental Health  
Eval Program: UST  
Eval Source: CERS

Eval General Type: Other/Unknown  
Eval Date: 04-03-2017  
Violations Found: No  
Eval Type: Other, not routine, done by local agency  
Eval Notes: The results from the annual monitoring system certification testing  
conducted on 3-31-17 by Marty Schwartz of Orange County Tank Testing  
Inc. All components tested received a pass. The leak detector passed  
testing. Reports printed and CERS print out reviewed.

Eval Division: Orange County Environmental Health  
Eval Program: UST  
Eval Source: CERS

Eval General Type: Compliance Evaluation Inspection  
Eval Date: 04-07-2014  
Violations Found: No  
Eval Type: Routine done by local agency  
Eval Notes: At site to perform HMBP inspection. Permission to enter, inspect, and  
take photographs granted by Chuck hemby Facility has submitted a HMBP  
on 4-3-12 and it includes 15 chemicals

Eval Division: Orange County Environmental Health  
Eval Program: HMRRP  
Eval Source: CERS

Eval General Type: Compliance Evaluation Inspection  
Eval Date: 04-07-2014  
Violations Found: No  
Eval Type: Routine done by local agency  
Eval Notes: On-site for a APSA audit. At site for above ground tank facility  
inspection. Permission to enter, inspect, and take photographs granted  
by Chuck Hemby and Frank Chamberlain. A Tier 1 Qualified Facility SPCC  
Template has been completed and certified. Weekly inceptions are being  
conducted.

Eval Division: Orange County Environmental Health  
Eval Program: APSA  
Eval Source: CERS

Eval General Type: Compliance Evaluation Inspection  
Eval Date: 04-07-2014  
Violations Found: No  
Eval Type: Routine done by local agency  
Eval Notes: On-site for routine inspection. Permission to enter, inspect, and take

Map ID  
Direction  
Distance  
Elevation

MAP FINDINGS

Site

Database(s)

EDR ID Number  
EPA ID Number

**ORCO BLOCK & HARDSCAPE (Continued)**

**S119086522**

photographs granted by Chuck Hemby this date. Facility generates waste oil, coolant, oil filters, oil contaminated debris, parts leaning solvent, and waste fuel contaminated water. hazardous waste storage containers were labeled , dated, and stored closed this date. Hazardous Waste receipts from Crystal Clean made available and reviewed. HW containers properly labeled. Emergency numbers posted by monitoring panel. The perimeter of the facility was also inspected; no obvious signs of releases were noted.

Eval Division: Orange County Environmental Health  
Eval Program: HW  
Eval Source: CERS

Eval General Type: Compliance Evaluation Inspection  
Eval Date: 04-07-2014  
Violations Found: No  
Eval Type: Routine done by local agency  
Eval Notes: On-site for routine UST facility inspection and to witness the monitoring certification and SB989 testing. Permission to inspect, and take photographs granted by Chuck Hemby. Current UST permit on-site and emergency plan is posted. Designated UST operator inspections and training records on-site. The DO statement was obtained this date. DO( Training was 04/07/14. Financial Responsibility up to date (expires07/24/14). Audible and visual alarms appear operable. There are four (4) EBW ULS liquid sensors. The Red Jacket MLLD was also certified. The secondary containment testing was conducted today and passed. CUPA forms are current and signed 04/13/11. Monitoring Plan was signed 10/14/10. Monitor certification and SB989 testing passed this date. Send this Agency test results within 30 days

Eval Division: Orange County Environmental Health  
Eval Program: UST  
Eval Source: CERS

Eval General Type: Other/Unknown  
Eval Date: 04-08-2020  
Violations Found: No  
Eval Type: Other, not routine, done by local agency  
Eval Notes: The following documentation has been reviewed by this agency: -photograph of empty secondary containment pallet -copy of manifest for the removal of waste grease Violations I400 (hazardous waste container labeling) and I411 (hazardous waste container stored open) have been corrected.

Eval Division: Orange County Environmental Health  
Eval Program: HW  
Eval Source: CERS

Eval General Type: Other/Unknown  
Eval Date: 04-13-2015  
Violations Found: No  
Eval Type: Other, not routine, done by local agency  
Eval Notes: Received the Monitoring System Certification for testing conducted on 4/3/15 by Marty Schwartz. Included in report: -- Spill Bucket report form -- Mechanical Line Leak detector test data chart -- Test tape -- Site plan Monitor System Certification passed testing. .

Eval Division: Orange County Environmental Health  
Eval Program: UST  
Eval Source: CERS

Map ID  
Direction  
Distance  
Elevation

MAP FINDINGS

Site

Database(s)

EDR ID Number  
EPA ID Number

**ORCO BLOCK & HARDSCAPE (Continued)**

**S119086522**

Eval General Type:	Compliance Evaluation Inspection
Eval Date:	04-14-2017
Violations Found:	No
Eval Type:	Routine done by local agency
Eval Notes:	INSPECTOR COMMENTS: On site for a routine Hazardous Materials and Business Emergency Plan (HMBEP) inspection. Consent to enter and inspect was given by Ray Flores, EHS Manager. Observed the facility and inspected hazardous materials storage. Hazardous materials observed on site match hazardous material inventory reported in CERS (California Environmental Reporting System). Employee training is conducted throughout the year and documentation was reviewed. The facility has submitted their HMBEP to CERS. The HMBEP is maintained on site in the maintenance shop and office. The facility is responsible for identifying all hazardous materials, to include hazardous wastes, which are above disclosure thresholds (55 gallons liquids, 200 cubic feet compressed gases, 500 pounds solids). If there is a change in the type or amount of chemicals that are maintained on site, please submit revised documents (electronically) within 30 days of the change. Please refer to [Truncated]
Eval Division:	Orange County Environmental Health
Eval Program:	HMRRP
Eval Source:	CERS
Eval General Type:	Compliance Evaluation Inspection
Eval Date:	04-14-2017
Violations Found:	No
Eval Type:	Routine done by local agency
Eval Notes:	INSPECTOR COMMENTS: On site for routine Aboveground Petroleum Storage Tank (APST) inspection. Consent to enter and inspect was given by Ray Flores, EHS Manager. The facility has the following petroleum storage capacity: - 1,100 gallons of Diesel - 600 gallons of Motor Oil/Hydraulic Oil/Tractor Fluid - 550 gallons of Used Oil The diesel APSTs, 10 (55gallon) drums of various motor and hydraulic oils, and used oil APSTs have secondary containment, which are free of liquid and debris. One drum of motor oil was observed without secondary containment, but spill absorbent is readily available. An SPCC Plan is maintained on site and is dated 11/1/2016 and is up for renewal 11/1/2021. Employee training records for employees that conduct oil-handling activities were available and reviewed. The facility is maintaining signed records/logs of inspections and tests as required by their SPCC Plan for up to 3 years. No APSA violations were observed this date. A of [Truncated]
Eval Division:	Orange County Environmental Health
Eval Program:	APSA
Eval Source:	CERS
Eval General Type:	Compliance Evaluation Inspection
Eval Date:	04-14-2017
Violations Found:	No
Eval Type:	Routine done by local agency
Eval Notes:	INSPECTOR COMMENTS: On site for routine Hazardous Waste inspection. Consent to inspect and take any necessary photos was given by Ray Flores, EHS Manager. Walked throughout the facility and observed hazardous waste storage areas. Containers were observed empty, closed and properly labeled. The facility also stores waste batteries and light bulbs, these containers were closed and properly labeled. Manifests were available for review. The facility's EPA ID number is

Map ID  
Direction  
Distance  
Elevation

MAP FINDINGS

Site

Database(s)

EDR ID Number  
EPA ID Number

**ORCO BLOCK & HARDSCAPE (Continued)**

**S119086522**

active. Employees are trained. Emergency plan is posted in the maintenance shop and office. No hazardous waste violations were observed this date. A copy of this inspection report was sent to Ray Flores at ray.flores@orco.com.

Eval Division: Orange County Environmental Health  
Eval Program: HW  
Eval Source: CERS

Eval General Type: Other/Unknown  
Eval Date: 04-17-2015  
Violations Found: No  
Eval Type: Other, not routine, done by local agency  
Eval Notes: Accepted Portal Submission on this date. unchecked box for FR or Tp  
Eval Division: Orange County Environmental Health  
Eval Program: HMRRP  
Eval Source: CERS

Eval General Type: Other/Unknown  
Eval Date: 04-24-2019  
Violations Found: No  
Eval Type: Other, not routine, done by local agency  
Eval Notes: INSPECTOR COMMENT: Facility submitted an updated monitoring plot plan via CERS. Overfill Prevention Equipment Inspection Report received, dated 3/1/2019. The following components were tested and passed: Shuts Off Flow (87) The following violations have been corrected: I161 - A current facility plot plan is maintained and has been submitted I101 - Overfill prevention systems has not been overridden and meets overfill requirements The following violations are still outstanding and must be corrected immediately: I106 - DO inspections completed at least every 30 days CORRECTIVE ACTION: An updated DO report was sent but Section X and Section VI are either inaccurate and/or complete. Please review the two sections and submit the corrected copy immediately.

Eval Division: Orange County Environmental Health  
Eval Program: UST  
Eval Source: CERS

Eval General Type: Other/Unknown  
Eval Date: 04-25-2017  
Violations Found: No  
Eval Type: Other, not routine, done by local agency  
Eval Notes: The CERS (10403359) UST submission was reviewed today and accepted. CFR is from 10-4-16 to 10-4-17. The UST DO is Jake Swanson.

Eval Division: Orange County Environmental Health  
Eval Program: UST  
Eval Source: CERS

Eval General Type: Other/Unknown  
Eval Date: 04-27-2017  
Violations Found: No  
Eval Type: Other, not routine, done by local agency  
Eval Notes: This is an in-office inspection report to document the submittal of the Results from the Secondary Containment testing conducted on 3-31-17 by Oscar Cervantes of JDS Tank Testing & Repair Inc. The following components passed testing: -Annular Space -Piping and Fill Sump -Secondary Product Line -Fill Bucket -UDC The next test is due by 3-31-20. Thank you

Eval Division: Orange County Environmental Health



Map ID  
Direction  
Distance  
Elevation

MAP FINDINGS

Site

Database(s)

EDR ID Number  
EPA ID Number

**ORCO BLOCK & HARDSCAPE (Continued)**

**S119086522**

Eval Program: UST  
Eval Source: CERS

Eval General Type: Other/Unknown  
Eval Date: 05-06-2019  
Violations Found: No  
Eval Type: Other, not routine, done by local agency  
Eval Notes: INSPECTOR COMMENT: Received the Designated Underground Storage Tank Operator Visual Inspection Report for April 2019. The following violation has been corrected: I106- DO inspections completed at least every 30 days Facility does not have any other outstanding UST violation at this time.

Eval Division: Orange County Environmental Health  
Eval Program: UST  
Eval Source: CERS

Eval General Type: Other/Unknown  
Eval Date: 05-11-2017  
Violations Found: No  
Eval Type: Other, not routine, done by local agency  
Eval Notes: Accepted UST submittal in CERS  
Eval Division: Orange County Environmental Health  
Eval Program: UST  
Eval Source: CERS

Eval General Type: Other/Unknown  
Eval Date: 05-12-2017  
Violations Found: No  
Eval Type: Other, not routine, done by local agency  
Eval Notes: Reviewed facility's CERS HMBP submission. All submittal elements were accepted.

Eval Division: Orange County Environmental Health  
Eval Program: HMRRP  
Eval Source: CERS

Eval General Type: Other/Unknown  
Eval Date: 05-20-2015  
Violations Found: No  
Eval Type: Other, not routine, done by local agency  
Eval Notes: Review site compliance prior to permitting. No violations outstanding. Recommend: issue permit.

Eval Division: Orange County Environmental Health  
Eval Program: UST  
Eval Source: CERS

**Enforcement Action:**

Site ID: 140288  
Site Name: ORCO BLOCK & HARDSCAPE  
Site Address: 8042 KATELLA AVE  
Site City: STANTON  
Site Zip: 90680  
Enf Action Date: 07-15-2005  
Enf Action Type: Notice of Non-Compliance for Non-Filers  
Enf Action Description: Notice of Non-Compliance for Non-Filers  
Enf Action Notes: Failure to submit 04-05 Annual Report by 7/1/05.  
Enf Action Division: Water Boards  
Enf Action Program: INDSTW

Map ID  
Direction  
Distance  
Elevation

MAP FINDINGS

Site

Database(s)

EDR ID Number  
EPA ID Number

**ORCO BLOCK & HARDSCAPE (Continued)**

**S119086522**

Enf Action Source: SMARTS

Site ID: 140288  
Site Name: ORCO BLOCK & HARDSCAPE  
Site Address: 8042 KATELLA AVE  
Site City: STANTON  
Site Zip: 90680  
Enf Action Date: 10-27-2005  
Enf Action Type: Staff Enforcement Letter  
Enf Action Description: Staff Enforcement Letter  
Enf Action Notes: Deficient Annual Report additional parameters were not included in the 2004-2005 Annual Report.  
Enf Action Division: Water Boards  
Enf Action Program: INDSTW  
Enf Action Source: SMARTS

Site ID: 140288  
Site Name: ORCO BLOCK & HARDSCAPE  
Site Address: 8042 KATELLA AVE  
Site City: STANTON  
Site Zip: 90680  
Enf Action Date: 11-03-2005  
Enf Action Type: Staff Enforcement Letter  
Enf Action Description: Staff Enforcement Letter  
Enf Action Notes: A clerical error at the Regional Board office resulted in the issuance of an incorrect Notice of Violation.  
Enf Action Division: Water Boards  
Enf Action Program: INDSTW  
Enf Action Source: SMARTS

Coordinates:

Site ID: 140288  
Facility Name: ORCO BLOCK & HARDSCAPE  
Env Int Type Code: HWG  
Program ID: 10403359  
Coord Name: Not reported  
Ref Point Type Desc: Center of a facility or station.  
Latitude: 33.801870  
Longitude: -117.991840

Affiliation:

Affiliation Type Desc: UST Property Owner Name  
Entity Name: Muth Holdings  
Entity Title: Not reported  
Affiliation Address: 11100 Beach Blvd.  
Affiliation City: Stanton  
Affiliation State: CA  
Affiliation Country: United States  
Affiliation Zip: 90680  
Affiliation Phone: (714) 527-2239

Affiliation Type Desc: Operator  
Entity Name: Rick Muth  
Entity Title: Not reported  
Affiliation Address: Not reported  
Affiliation City: Not reported

Map ID  
Direction  
Distance  
Elevation

MAP FINDINGS

Site

Database(s)

EDR ID Number  
EPA ID Number

**ORCO BLOCK & HARDSCAPE (Continued)**

**S119086522**

Affiliation State: Not reported  
Affiliation Country: Not reported  
Affiliation Zip: Not reported  
Affiliation Phone: (714) 527-2239

Affiliation Type Desc: UST Tank Owner  
Entity Name: ORCO Block Company, Inc.  
Entity Title: Not reported  
Affiliation Address: 11100 Beach Blvd.  
Affiliation City: Stanton  
Affiliation State: CA  
Affiliation Country: United States  
Affiliation Zip: 90680  
Affiliation Phone: (714) 527-2239

Affiliation Type Desc: CUPA District  
Entity Name: Orange County Env Health  
Entity Title: Not reported  
Affiliation Address: 1241 East Dyer Road Suite 120  
Affiliation City: Santa Ana  
Affiliation State: CA  
Affiliation Country: Not reported  
Affiliation Zip: 92705-5611  
Affiliation Phone: (714) 433-6406

Affiliation Type Desc: Facility Mailing Address  
Entity Name: Mailing Address  
Entity Title: Not reported  
Affiliation Address: PO BOX E  
Affiliation City: STANTON  
Affiliation State: CA  
Affiliation Country: Not reported  
Affiliation Zip: 90680  
Affiliation Phone: Not reported

Affiliation Type Desc: Identification Signer  
Entity Name: Lawrence Ryerson  
Entity Title: Plant Manager  
Affiliation Address: Not reported  
Affiliation City: Not reported  
Affiliation State: Not reported  
Affiliation Country: Not reported  
Affiliation Zip: Not reported  
Affiliation Phone: Not reported

Affiliation Type Desc: UST Permit Applicant  
Entity Name: George Spickelmier  
Entity Title: Plant Manager  
Affiliation Address: Not reported  
Affiliation City: Not reported  
Affiliation State: Not reported  
Affiliation Country: Not reported  
Affiliation Zip: Not reported  
Affiliation Phone: (714) 527-2239

Affiliation Type Desc: Document Preparer  
Entity Name: Ray Flores

Map ID  
Direction  
Distance  
Elevation

MAP FINDINGS

Site

Database(s)

EDR ID Number  
EPA ID Number

**ORCO BLOCK & HARDSCAPE (Continued)**

**S119086522**

Entity Title: Not reported  
Affiliation Address: Not reported  
Affiliation City: Not reported  
Affiliation State: Not reported  
Affiliation Country: Not reported  
Affiliation Zip: Not reported  
Affiliation Phone: Not reported

Affiliation Type Desc: Environmental Contact  
Entity Name: RAY FLORES  
Entity Title: Not reported  
Affiliation Address: 11100 Beach Boulevard  
Affiliation City: Stanton  
Affiliation State: CA  
Affiliation Country: Not reported  
Affiliation Zip: 90680  
Affiliation Phone: Not reported

Affiliation Type Desc: Owner/Operator  
Entity Name: Orco Block Co Inc  
Entity Title: Operator  
Affiliation Address: 11100 Beach Blvd  
Affiliation City: Stanton  
Affiliation State: CA  
Affiliation Country: Not reported  
Affiliation Zip: 90680  
Affiliation Phone: Not reported

Affiliation Type Desc: Parent Corporation  
Entity Name: ORCO Block Company G Stanton  
Entity Title: Not reported  
Affiliation Address: Not reported  
Affiliation City: Not reported  
Affiliation State: Not reported  
Affiliation Country: Not reported  
Affiliation Zip: Not reported  
Affiliation Phone: Not reported

Affiliation Type Desc: UST Tank Operator  
Entity Name: ORCO Block Company, Inc.  
Entity Title: Not reported  
Affiliation Address: 11100 Beach Boulevard  
Affiliation City: Stanton  
Affiliation State: CA  
Affiliation Country: United States  
Affiliation Zip: 90680  
Affiliation Phone: (714) 527-2239

Affiliation Type Desc: Legal Owner  
Entity Name: ORCO Block & Hardscape  
Entity Title: Not reported  
Affiliation Address: 8042 KATELLA AVE  
Affiliation City: STANTON  
Affiliation State: CA  
Affiliation Country: United States  
Affiliation Zip: 90680  
Affiliation Phone: (714) 527-2239

Map ID  
Direction  
Distance  
Elevation

MAP FINDINGS

Site

Database(s)

EDR ID Number  
EPA ID Number

**AH530** **EWLES MATERIALS**  
**8182 KATELLA**  
**STANTON, CA 90680**  
  
**Site 17 of 21 in cluster AH**

**FINDS** **1024662039**  
**ECHO** **N/A**

< 1/8  
1 ft.

**Relative:**  
**Lower**

**FINDS:**  
Registry ID: 110070450433

**Actual:**  
**66 ft.**

Click Here:

Environmental Interest/Information System:

RCRAInfo is a national information system that supports the Resource Conservation and Recovery Act (RCRA) program through the tracking of events and activities related to facilities that generate, transport, and treat, store, or dispose of hazardous waste. RCRAInfo allows RCRA program staff to track the notification, permit, compliance, and corrective action activities required under RCRA.

[Click this hyperlink](#) while viewing on your computer to access additional FINDS: detail in the EDR Site Report.

**ECHO:**

Envid: 1024662039  
Registry ID: 110070450433  
DFR URL: <http://echo.epa.gov/detailed-facility-report?fid=110070450433>  
Name: EWLES MATERIALS  
Address: 8182 KATELLA  
City,State,Zip: STANTON, CA 90680

**AJ531** **G & M OIL #50**  
**10961 BEACH BLVD**  
**STANTON, CA 90680**  
  
**Site 19 of 26 in cluster AJ**

**LUST** **U003975961**  
**N/A**

< 1/8  
1 ft.

**Relative:**  
**Lower**

**LUST REG 8:**  
Name: G & M OIL #50  
Address: 10961 BEACH BLVD  
City: STANTON  
Region: 8  
County: Orange  
Regional Board: Santa Ana Region  
Facility Status: Pollution Characterization  
Case Number: 083002865T  
Local Case Num: 96UT036  
Case Type: Other ground water affected  
Substance: 8006619,1203  
Qty Leaked: 0  
Abate Method: Not reported  
Cross Street: Not reported  
Enf Type: SEL  
Funding: Not reported  
How Discovered: Tank Closure  
How Stopped: Close Tank  
Leak Cause: Unknown  
Leak Source: Unknown  
Global ID: T0605901965  
How Stopped Date: 9/9/9999  
Enter Date: Not reported  
Date Confirmation of Leak Began: Not reported

Map ID  
Direction  
Distance  
Elevation

MAP FINDINGS

Site

Database(s)

EDR ID Number  
EPA ID Number

**G & M OIL #50 (Continued)**

**U003975961**

Date Preliminary Assessment Began: 6/1/2001  
Discover Date: 8/23/1996  
Enforcement Date: Not reported  
Close Date: Not reported  
Date Prelim Assessment Workplan Submitted: 11/21/1996  
Date Pollution Characterization Began: 10/5/2001  
Date Remediation Plan Submitted: Not reported  
Date Remedial Action Underway: Not reported  
Date Post Remedial Action Monitoring: Not reported  
Enter Date: Not reported  
GW Qualifies: =  
Soil Qualifies: =  
Operator: Not reported  
Facility Contact: Not reported  
Interim: Not reported  
Oversite Program: LUST  
Latitude: 33.8034115  
Longitude: -117.9933543  
MTBE Date: 5/25/2004  
Max MTBE GW: 350000  
MTBE Concentration: 0  
Max MTBE Soil: 1900  
MTBE Fuel: 0  
MTBE Tested: MTBE Detected. Site tested for MTBE & MTBE detected  
MTBE Class: \*  
Staff: VJJ  
Staff Initials: SK  
Lead Agency: Local Agency  
Local Agency: 30000L  
Hydr Basin #: Not reported  
Beneficial: MUN  
Priority: Not reported  
Cleanup Fund Id: Not reported  
Work Suspended: Not reported  
Summary: Not reported

**AI532**

**< 1/8  
1 ft.**

**8121 KATELLA  
STANTON, CA**

**Site 6 of 7 in cluster AI**

**CHMIRS S120833440  
N/A**

**Relative:  
Lower**

**Actual:  
67 ft.**

CHMIRS:  
Name: Not reported  
Address: 8121 KATELLA  
City,State,Zip: STANTON, CA  
OES Incident Number: 17-1800  
OES notification: 03/01/2017  
OES Date: Not reported  
OES Time: Not reported  
**Date Completed: Not reported**  
Property Use: Not reported  
Agency Id Number: Not reported  
Agency Incident Number: Not reported  
Time Notified: Not reported  
Time Completed: Not reported  
Surrounding Area: Not reported  
Estimated Temperature: Not reported

Map ID  
Direction  
Distance  
Elevation

MAP FINDINGS

Site

Database(s)

EDR ID Number  
EPA ID Number

(Continued)

S120833440

Property Management:	Not reported
More Than Two Substances Involved?:	Not reported
Resp Agency Personel # Of Decontaminated:	Not reported
Responding Agency Personel # Of Injuries:	Not reported
Responding Agency Personel # Of Fatalities:	Not reported
Others Number Of Decontaminated:	Not reported
Others Number Of Injuries:	Not reported
Others Number Of Fatalities:	Not reported
Vehicle Make/year:	Not reported
Vehicle License Number:	Not reported
Vehicle State:	Not reported
Vehicle Id Number:	Not reported
CA DOT PUC/ICC Number:	Not reported
Company Name:	Not reported
Reporting Officer Name/ID:	Not reported
Report Date:	Not reported
Facility Telephone:	Not reported
Waterway Involved:	Yes
Waterway:	Storm Drain
Spill Site:	Other
Cleanup By:	Contractor
Containment:	Not reported
What Happened:	Not reported
Type:	Not reported
Measure:	Not reported
Other:	Not reported
Type:	PETROLEUM
Measure:	Gal(s)
Other:	Not reported
Date/Time:	1240
Year:	2017
Agency:	So Cal Edison
Incident Date:	03/01/2017
Admin Agency:	Orange County Emergency Management Division
Amount:	Not reported
Contained:	Yes
Site Type:	Storm Drain
E Date:	Not reported
Substance:	non-PCB Mineral Oil
Quantity Released:	20
Unknown:	Not reported
Substance #2:	Not reported
Substance #3:	Not reported
Evacuations:	Not reported
Number of Injuries:	Not reported
Number of Fatalities:	Not reported
#1 Pipeline:	No
#2 Pipeline:	No
#3 Pipeline:	No
#1 Vessel >= 300 Tons:	No
#2 Vessel >= 300 Tons:	No
#3 Vessel >= 300 Tons:	No
Evacs:	No
Injuries:	No
Fatals:	No
Comments:	Not reported
Description:	RP states: Cable failed on pad mount transformer

Map ID  
Direction  
Distance  
Elevation

MAP FINDINGS

Site

Database(s)

EDR ID Number  
EPA ID Number

(Continued)

S120833440

resulting in the release of approximately 20 gallons of non-PCB mineral oil into the gutter and storm drain. It is unknown where the storm drain leads, RP is trying to get in contact with the city Public Works. Release is contained and no longer releasing. Contractor to conduct clean up.

AG533

ROSETTA REHDER  
8251 KATELLA AVE  
STANTON, CA 90680

HAZNET  
HWTS

S112873274  
N/A

< 1/8  
1 ft.

Site 7 of 7 in cluster AG

Relative:  
Lower

Actual:  
64 ft.

HAZNET:

Name: ROSETTA REHDER  
Address: 8251 KATELLA AVE  
Address 2: Not reported  
City,State,Zip: STANTON, CA 906800000  
Contact: ROSETTA REHDER  
Telephone: --  
Mailing Name: Not reported  
Mailing Address: PO BOX 5245

Year: 1996  
Gepaid: CAC001191336  
TSD EPA ID: CAD028409019  
CA Waste Code: 241 - Tank bottom waste  
Disposal Method: T01 - Treatment, Tank  
Tons: 0.417

Additional Info:

Year: 1996  
Gen EPA ID: CAC001191336

Shipment Date: 19961031  
Creation Date: 5/20/1997 0:00:00  
Receipt Date: 19961113  
Manifest ID: 93028274  
Trans EPA ID: CAD982443319  
Trans Name: Not reported  
Trans 2 EPA ID: Not reported  
Trans 2 Name: Not reported  
TSDF EPA ID: CAD028409019  
Trans Name: Not reported  
TSDF Alt EPA ID: Not reported  
TSDF Alt Name: Not reported  
Waste Code Description: 241 - Tank bottom waste 251 Still bottoms with halogenated organics  
RCRA Code: D001  
Meth Code: T01 - Treatment, Tank  
Quantity Tons: 0.417  
Waste Quantity: 100  
Quantity Unit: G  
Additional Code 1: Not reported  
Additional Code 2: Not reported  
Additional Code 3: Not reported



Map ID  
Direction  
Distance  
Elevation

MAP FINDINGS

Site

Database(s)

EDR ID Number  
EPA ID Number

**ROSETTA REHDER (Continued)**

**S112873274**

Additional Code 4: Not reported  
Additional Code 5: Not reported

HWTS:  
Name: ROSETTA REHDER  
Address: 8251 KATELLA AVE  
Address 2: Not reported  
City,State,Zip: STANTON, CA 906800000  
EPA ID: CAC001191336  
Inactive Date: 10/25/2000  
Create Date: 10/17/1996  
Last Act Date: 10/25/2000  
Mailing Name: Not reported  
Mailing Address: PO BOX 5245  
Mailing Address 2: Not reported  
Mailing City,State,Zip: GARDEN GROVE, CA 928460000  
Owner Name: ROSETTA REHDER  
Owner Address: PO BOX 5245  
Owner Address 2: Not reported  
Owner City,State,Zip: GARDEN GROVE, CA 928460000  
Contact Name: ROSETTA REHDER  
Contact Address: PO BOX 5245  
Contact Address 2: Not reported  
City,State,Zip: GARDEN GROVE, CA 928460000

**AF534**

**1X P M MART  
8011 KATELLA AVE  
STANTON, CA 92380**

**HAZNET  
HWTS**

**S112998627  
N/A**

**< 1/8  
1 ft.**

**Site 21 of 24 in cluster AF**

**Relative:  
Lower**

HAZNET:  
Name: 1X P M MART  
Address: 8011 KATELLA AVE  
Address 2: Not reported  
City,State,Zip: STANTON, CA 923800000  
Contact: MARIE GIVENS  
Telephone: 7142440515  
Mailing Name: Not reported  
Mailing Address: --

**Actual:  
66 ft.**

Year: 1997  
Gepaid: CAD000316349  
TSD EPA ID: CAT080013352  
CA Waste Code: 241 - Tank bottom waste  
Disposal Method: R01 - Recycler  
Tons: 0.9257

Year: 1994  
Gepaid: CAD000316349  
TSD EPA ID: CAT080013352  
CA Waste Code: 221 - Waste oil and mixed oil  
Disposal Method: R01 - Recycler  
Tons: 0.114

Year: 1986  
Gepaid: CAD000316349

Map ID  
Direction  
Distance  
Elevation

MAP FINDINGS

Site

Database(s)

EDR ID Number  
EPA ID Number

**1X P M MART (Continued)**

**S112998627**

TSD EPA ID: CAD980675276  
CA Waste Code: 611 - Contaminated soil from site clean-up  
Disposal Method: 06 -  
Tons: 10.9564

Year: 1986  
Gepaid: CAD000316349  
TSD EPA ID: Not reported  
CA Waste Code: 221 - Waste oil and mixed oil  
Disposal Method: -  
Tons: 0.834

Year: 1986  
Gepaid: CAD000316349  
TSD EPA ID: CAD980675276  
CA Waste Code: 611 - Contaminated soil from site clean-up  
Disposal Method: D83 - Disposal, Surface Impoundment  
Tons: 251.9972

**Additional Info:**

Year: 1997  
Gen EPA ID: CAD000316349

Shipment Date: 19970331  
Creation Date: 6/26/1997 0:00:00  
Receipt Date: 19970414  
Manifest ID: 96600295  
Trans EPA ID: CAL000160732  
Trans Name: Not reported  
Trans 2 EPA ID: CA0000716557  
Trans 2 Name: Not reported  
TSDF EPA ID: CAT080013352  
Trans Name: Not reported  
TSDF Alt EPA ID: Not reported  
TSDF Alt Name: Not reported  
Waste Code Description: 241 - Tank bottom waste 251 Still bottoms with halogenated organics  
RCRA Code: D011  
Meth Code: R01 - Recycler  
Quantity Tons: 0.3002  
Waste Quantity: 72  
Quantity Unit: G  
Additional Code 1: Not reported  
Additional Code 2: Not reported  
Additional Code 3: Not reported  
Additional Code 4: Not reported  
Additional Code 5: Not reported

Shipment Date: 19970328  
Creation Date: 6/26/1997 0:00:00  
Receipt Date: 19970414  
Manifest ID: 96600294  
Trans EPA ID: CAL000160732  
Trans Name: Not reported  
Trans 2 EPA ID: CA0000715557  
Trans 2 Name: Not reported  
TSDF EPA ID: CAT080013352

Map ID  
Direction  
Distance  
Elevation

MAP FINDINGS

Site

Database(s)

EDR ID Number  
EPA ID Number

**1X P M MART (Continued)**

**S112998627**

Trans Name: Not reported  
TSDF Alt EPA ID: Not reported  
TSDF Alt Name: Not reported  
Waste Code Description: 241 - Tank bottom waste 251 Still bottoms with halogenated organics  
RCRA Code: D001  
Meth Code: R01 - Recycler  
Quantity Tons: 0.6255  
Waste Quantity: 150  
Quantity Unit: G  
Additional Code 1: Not reported  
Additional Code 2: Not reported  
Additional Code 3: Not reported  
Additional Code 4: Not reported  
Additional Code 5: Not reported

**Additional Info:**

Year: 1994  
Gen EPA ID: CAD000316349

Shipment Date: 19941121  
Creation Date: 3/28/1996 0:00:00  
Receipt Date: 19941125  
Manifest ID: 93742445  
Trans EPA ID: CAT080016116  
Trans Name: Not reported  
Trans 2 EPA ID: Not reported  
Trans 2 Name: Not reported  
TSDF EPA ID: CAT080013352  
Trans Name: Not reported  
TSDF Alt EPA ID: CAT080013352  
TSDF Alt Name: Not reported  
Waste Code Description: 221 - Waste oil and mixed oil  
RCRA Code: Not reported  
Meth Code: R01 - Recycler  
Quantity Tons: 0.114  
Waste Quantity: 30  
Quantity Unit: G  
Additional Code 1: Not reported  
Additional Code 2: Not reported  
Additional Code 3: Not reported  
Additional Code 4: Not reported  
Additional Code 5: Not reported

**HWTS:**

Name: 1X P M MART  
Address: 8011 KATELLA AVE  
Address 2: Not reported  
City,State,Zip: STANTON, CA 923800000  
EPA ID: CAD000316349  
Inactive Date: 01/01/1991  
Create Date: 11/25/1986  
Last Act Date: 11/27/2001  
Mailing Name: Not reported  
Mailing Address: --  
Mailing Address 2: Not reported  
Mailing City,State,Zip: CANYON LAKE, CA 923800000

Map ID  
Direction  
Distance  
Elevation

MAP FINDINGS

Site

Database(s)

EDR ID Number  
EPA ID Number

**1X P M MART (Continued)**

**S112998627**

Owner Name: --  
Owner Address: --  
Owner Address 2: Not reported  
Owner City,State,Zip: --, 99 --  
Contact Name: MARIE GIVENS  
Contact Address: --  
Contact Address 2: Not reported  
City,State,Zip: --, 99 --

**AJ535 G & M OIL CO**  
**10961 SOUTH BEACH BLVD**  
**STANTON, CA 90680**  
**< 1/8**  
**1 ft.**

**HAZNET S112867399**  
**HWTS N/A**

**Site 20 of 26 in cluster AJ**

**Relative:**  
**Lower**

HAZNET:

**Actual:**  
**65 ft.**

Name: G & M OIL CO  
Address: 10961 SOUTH BEACH BLVD  
Address 2: Not reported  
City,State,Zip: STANTON, CA 906800000  
Contact: DOROTHY CULPEPPER EXCU ASST  
Telephone: 7143754700  
Mailing Name: Not reported  
Mailing Address: 16868 A STREET  
  
Year: 2000  
Gepaid: CAC001110952  
TSD EPA ID: CAD099452708  
CA Waste Code: 223 - Unspecified oil-containing waste  
Disposal Method: R01 - Recycler  
Tons: 0.2293  
  
Year: 1998  
Gepaid: CAC001110952  
TSD EPA ID: CAD099452708  
CA Waste Code: 221 - Waste oil and mixed oil  
Disposal Method: R01 - Recycler  
Tons: 0.836  
  
Year: 1996  
Gepaid: CAC001110952  
TSD EPA ID: CAD982484933  
CA Waste Code: 512 - Other empty containers 30 gallons or more  
Disposal Method: R01 - Recycler  
Tons: 22.775  
  
Year: 1996  
Gepaid: CAC001110952  
TSD EPA ID: CAT080013352  
CA Waste Code: 214 - Unspecified solvent mixture  
Disposal Method: R01 - Recycler  
Tons: 2.16

Additional Info:

Year: 1996  
Gen EPA ID: CAC001110952

Map ID  
Direction  
Distance  
Elevation

MAP FINDINGS

Site

Database(s)

EDR ID Number  
EPA ID Number

**G & M OIL CO (Continued)**

**S112867399**

Shipment Date: 19960823  
Creation Date: 5/30/1997 0:00:00  
Receipt Date: 19960826  
Manifest ID: 96200574  
Trans EPA ID: CAT080016116  
Trans Name: Not reported  
Trans 2 EPA ID: Not reported  
Trans 2 Name: Not reported  
TSDF EPA ID: CAD982484933  
Trans Name: Not reported  
TSDF Alt EPA ID: Not reported  
TSDF Alt Name: Not reported  
Waste Code Description: 512 - Other empty containers 30 gallons or more  
RCRA Code: Not reported  
Meth Code: R01 - Recycler  
Quantity Tons: 6.275  
Waste Quantity: 12550  
Quantity Unit: P  
Additional Code 1: Not reported  
Additional Code 2: Not reported  
Additional Code 3: Not reported  
Additional Code 4: Not reported  
Additional Code 5: Not reported

Shipment Date: 19960823  
Creation Date: 5/30/1997 0:00:00  
Receipt Date: 19960823  
Manifest ID: 96200681  
Trans EPA ID: CAT080016116  
Trans Name: Not reported  
Trans 2 EPA ID: Not reported  
Trans 2 Name: Not reported  
TSDF EPA ID: CAT080013352  
Trans Name: Not reported  
TSDF Alt EPA ID: Not reported  
TSDF Alt Name: Not reported  
Waste Code Description: 214 - Unspecified solvent mixture  
RCRA Code: D018  
Meth Code: R01 - Recycler  
Quantity Tons: 2.16  
Waste Quantity: 600  
Quantity Unit: G  
Additional Code 1: Not reported  
Additional Code 2: Not reported  
Additional Code 3: Not reported  
Additional Code 4: Not reported  
Additional Code 5: Not reported

Shipment Date: 19960823  
Creation Date: 5/30/1997 0:00:00  
Receipt Date: 19960823  
Manifest ID: 96200576  
Trans EPA ID: CAT080016116  
Trans Name: Not reported  
Trans 2 EPA ID: Not reported  
Trans 2 Name: Not reported  
TSDF EPA ID: CAD982484933

Map ID  
Direction  
Distance  
Elevation

MAP FINDINGS

Site

Database(s)

EDR ID Number  
EPA ID Number

**G & M OIL CO (Continued)**

**S112867399**

Trans Name: Not reported  
TSDF Alt EPA ID: Not reported  
TSDF Alt Name: Not reported  
Waste Code Description: 512 - Other empty containers 30 gallons or more  
RCRA Code: Not reported  
Meth Code: R01 - Recycler  
Quantity Tons: 9  
Waste Quantity: 18000  
Quantity Unit: P  
Additional Code 1: Not reported  
Additional Code 2: Not reported  
Additional Code 3: Not reported  
Additional Code 4: Not reported  
Additional Code 5: Not reported

Shipment Date: 19960823  
Creation Date: 5/30/1997 0:00:00  
Receipt Date: 19960823  
Manifest ID: 96200575  
Trans EPA ID: CAT080016116  
Trans Name: Not reported  
Trans 2 EPA ID: Not reported  
Trans 2 Name: Not reported  
TSDF EPA ID: CAD982484933  
Trans Name: Not reported  
TSDF Alt EPA ID: Not reported  
TSDF Alt Name: Not reported  
Waste Code Description: 512 - Other empty containers 30 gallons or more  
RCRA Code: Not reported  
Meth Code: R01 - Recycler  
Quantity Tons: 7.5  
Waste Quantity: 15000  
Quantity Unit: P  
Additional Code 1: Not reported  
Additional Code 2: Not reported  
Additional Code 3: Not reported  
Additional Code 4: Not reported  
Additional Code 5: Not reported

**Additional Info:**

Year: 1998  
Gen EPA ID: CAC001110952

Shipment Date: 19981205  
Creation Date: 1/21/1999 0:00:00  
Receipt Date: 19981211  
Manifest ID: 98029278  
Trans EPA ID: CAD981427669  
Trans Name: Not reported  
Trans 2 EPA ID: Not reported  
Trans 2 Name: Not reported  
TSDF EPA ID: CAD099452708  
Trans Name: Not reported  
TSDF Alt EPA ID: Not reported  
TSDF Alt Name: Not reported  
Waste Code Description: 221 - Waste oil and mixed oil  
RCRA Code: Not reported

Map ID  
Direction  
Distance  
Elevation

MAP FINDINGS

Site

Database(s)

EDR ID Number  
EPA ID Number

**G & M OIL CO (Continued)**

**S112867399**

Meth Code: R01 - Recycler  
Quantity Tons: 0.836  
Waste Quantity: 220  
Quantity Unit: G  
Additional Code 1: Not reported  
Additional Code 2: Not reported  
Additional Code 3: Not reported  
Additional Code 4: Not reported  
Additional Code 5: Not reported

**Additional Info:**

Year: 2000  
Gen EPA ID: CAC001110952

Shipment Date: 20000223  
Creation Date: 5/1/2000 0:00:00  
Receipt Date: 20000301  
Manifest ID: 99112863  
Trans EPA ID: CAD981427669  
Trans Name: Not reported  
Trans 2 EPA ID: Not reported  
Trans 2 Name: Not reported  
TSDF EPA ID: CAD099452708  
Trans Name: Not reported  
TSDF Alt EPA ID: Not reported  
TSDF Alt Name: Not reported  
Waste Code Description: 223 - Unspecified oil-containing waste  
RCRA Code: Not reported  
Meth Code: R01 - Recycler  
Quantity Tons: 0.2293  
Waste Quantity: 55  
Quantity Unit: G  
Additional Code 1: Not reported  
Additional Code 2: Not reported  
Additional Code 3: Not reported  
Additional Code 4: Not reported  
Additional Code 5: Not reported

**HWTS:**

Name: G & M OIL CO  
Address: 10961 SOUTH BEACH BLVD  
Address 2: Not reported  
City,State,Zip: STANTON, CA 906800000  
EPA ID: CAC001110952  
Inactive Date: 01/01/1900  
Create Date: 08/21/1996  
Last Act Date: 12/02/1999  
Mailing Name: Not reported  
Mailing Address: 16868 A STREET  
Mailing Address 2: Not reported  
Mailing City,State,Zip: HUNTINGTON BEACH, CA 926740000  
Owner Name: GEORGE PEARSON PRES  
Owner Address: 16868 A ST  
Owner Address 2: Not reported  
Owner City,State,Zip: HUNTINGTON BEACH, CA 926470000  
Contact Name: DOROTHY CULPEPPER EXCU ASST

Map ID  
Direction  
Distance  
Elevation

MAP FINDINGS

Site

Database(s)

EDR ID Number  
EPA ID Number

**G & M OIL CO (Continued)**

**S112867399**

Contact Address: EXT331  
Contact Address 2: Not reported  
City,State,Zip: --, 99 --

**AF536**

**ORCO BLOCK CO INC  
8042 KATELLA AVE  
STANTON, CA 90680**

**< 1/8  
1 ft.**

**Site 22 of 24 in cluster AF**

**EMI  
HAZNET  
CERS  
HWTS**

**S113116847  
N/A**

**Relative:  
Lower**

**EMI:**

**Actual:  
66 ft.**

Name: ORCO BLOCK CO INC  
Address: 8042 KATELLA AVE  
City,State,Zip: STANTON, CA 90680  
Year: 2018  
County Code: 30  
Air Basin: SC  
Facility ID: 13201  
Air District Name: SC  
SIC Code: 2221  
Air District Name: SOUTH COAST AQMD  
Community Health Air Pollution Info System: Not reported  
Consolidated Emission Reporting Rule: Not reported  
Total Organic Hydrocarbon Gases Tons/Yr: 0.019557717053  
Reactive Organic Gases Tons/Yr: 0.01473543  
Carbon Monoxide Emissions Tons/Yr: 0.1124395  
NOX - Oxides of Nitrogen Tons/Yr: 0.2007925  
SOX - Oxides of Sulphur Tons/Yr: 0.000976215  
Particulate Matter Tons/Yr: 2.19827582  
Part. Matter 10 Micrometers and Smlr Tons/Yr:0.8884581875

Name: ORCO BLOCK CO INC  
Address: 8042 KATELLA AVE  
City,State,Zip: STANTON, CA 90680  
Year: 2019  
County Code: 30  
Air Basin: SC  
Facility ID: 13201  
Air District Name: SC  
SIC Code: 3271  
Air District Name: SOUTH COAST AQMD  
Community Health Air Pollution Info System: Not reported  
Consolidated Emission Reporting Rule: Not reported  
Total Organic Hydrocarbon Gases Tons/Yr: 0.014604783406  
Reactive Organic Gases Tons/Yr: 0.010742379  
Carbon Monoxide Emissions Tons/Yr: 0.0729812  
NOX - Oxides of Nitrogen Tons/Yr: 0.1625385  
SOX - Oxides of Sulphur Tons/Yr: 0.000777215  
Particulate Matter Tons/Yr: 1.804330365  
Part. Matter 10 Micrometers and Smlr Tons/Yr:0.7290088245

**HAZNET:**

Name: ORCO BLOCK CO INC  
Address: 8042 KATELLA AVE  
Address 2: Not reported  
City,State,Zip: STANTON, CA 906800000  
Contact: RAY FLORES



Map ID  
Direction  
Distance  
Elevation

MAP FINDINGS

Site

Database(s)

EDR ID Number  
EPA ID Number

**ORCO BLOCK CO INC (Continued)**

**S113116847**

Telephone:	7145272239
Mailing Name:	Not reported
Mailing Address:	PO BOX E
Year:	2019
Gepaid:	CAL000239018
TSD EPA ID:	ILR000130062
CA Waste Code:	221 - Waste oil and mixed oil
Disposal Method:	H141 - Storage, Bulking, And/Or Transfer Off Site--No Treatment/Reovery (H010-H129) Or (H131-H135)
Tons:	0.00000
Year:	2019
Gepaid:	CAL000239018
TSD EPA ID:	ILR000130062
CA Waste Code:	352 - Other organic solids
Disposal Method:	H141 - Storage, Bulking, And/Or Transfer Off Site--No Treatment/Reovery (H010-H129) Or (H131-H135)
Tons:	0.17500
Year:	2019
Gepaid:	CAL000239018
TSD EPA ID:	ILR000130062
CA Waste Code:	135 - Unspecified aqueous solution
Disposal Method:	H141 - Storage, Bulking, And/Or Transfer Off Site--No Treatment/Reovery (H010-H129) Or (H131-H135)
Tons:	0.04000
Year:	2018
Gepaid:	CAL000239018
TSD EPA ID:	ILR000130062
CA Waste Code:	133 - Aqueous solution with total organic residues 10 percent or more
Disposal Method:	H141 - Storage, Bulking, And/Or Transfer Off Site--No Treatment/Reovery (H010-H129) Or (H131-H135)
Tons:	0.16680
Year:	2018
Gepaid:	CAL000239018
TSD EPA ID:	ILR000130062
CA Waste Code:	221 - Waste oil and mixed oil
Disposal Method:	H141 - Storage, Bulking, And/Or Transfer Off Site--No Treatment/Reovery (H010-H129) Or (H131-H135)
Tons:	0.00000
Year:	2016
Gepaid:	CAL000239018
TSD EPA ID:	CAD099452708
CA Waste Code:	133 - Aqueous solution with total organic residues 10 percent or more
Disposal Method:	H039 - Other Recovery Of Reclamation For Reuse Including Acid Regeneration, Organics Recovery Ect
Tons:	0.417
Year:	2015
Gepaid:	CAL000239018
TSD EPA ID:	CAD099452708
CA Waste Code:	133 - Aqueous solution with total organic residues 10 percent or more
Disposal Method:	H039 - Other Recovery Of Reclamation For Reuse Including Acid

Map ID  
Direction  
Distance  
Elevation

MAP FINDINGS

Site

Database(s)

EDR ID Number  
EPA ID Number

**ORCO BLOCK CO INC (Continued)**

**S113116847**

Tons:	Regeneration, Organics Recovery Ect 0.417
Year:	2014
Gepaid:	CAL000239018
TSD EPA ID:	CAD099452708
CA Waste Code:	133 - Aqueous solution with total organic residues 10 percent or more
Disposal Method:	H039 - Other Recovery Of Reclamation For Reuse Including Acid Regeneration, Organics Recovery Ect
Tons:	0.67554
Year:	2013
Gepaid:	CAL000239018
TSD EPA ID:	CAD099452708
CA Waste Code:	133 - Aqueous solution with total organic residues 10 percent or more
Disposal Method:	H039 - Other Recovery Of Reclamation For Reuse Including Acid Regeneration, Organics Recovery Ect
Tons:	0.66303
Year:	2013
Gepaid:	CAL000239018
TSD EPA ID:	CAD028409019
CA Waste Code:	241 - Tank bottom waste
Disposal Method:	H135 - Discharge To Sewer/Potw Or Npdes(With Prior Storage--With Or Without Treatment)
Tons:	2.7105

[Click this hyperlink](#) while viewing on your computer to access  
14 additional CA HAZNET: record(s) in the EDR Site Report.

**Additional Info:**

Year:	2014
Gen EPA ID:	CAL000239018
Shipment Date:	20141029
Creation Date:	12/31/2014 22:14:46
Receipt Date:	20141030
Manifest ID:	002543781GBF
Trans EPA ID:	ILR000130062
Trans Name:	HERITAGE-CRYSTAL CLEAN LLC
Trans 2 EPA ID:	Not reported
Trans 2 Name:	Not reported
TSD EPA ID:	CAD099452708
Trans Name:	INDUSTRIAL SERVICE OIL COMPANY INC
TSD EPA ID:	Not reported
TSD EPA Name:	Not reported
Waste Code Description:	133 - Aqueous solution with 10% or more total organic residues
RCRA Code:	Not reported
Meth Code:	H039 - Other Recovery Of Reclamation For Reuse Including Acid Regeneration, Organics Recovery Ect
Quantity Tons:	0.1668
Waste Quantity:	40
Quantity Unit:	G
Additional Code 1:	Not reported
Additional Code 2:	Not reported
Additional Code 3:	Not reported

Map ID  
Direction  
Distance  
Elevation

MAP FINDINGS

Site

Database(s)

EDR ID Number  
EPA ID Number

**ORCO BLOCK CO INC (Continued)**

**S113116847**

Additional Code 4:	Not reported
Additional Code 5:	Not reported
Shipment Date:	20140909
Creation Date:	11/12/2014 22:15:05
Receipt Date:	20140910
Manifest ID:	002529616GBF
Trans EPA ID:	ILR000130062
Trans Name:	HERITAGE-CRYSTAL CLEAN LLC
Trans 2 EPA ID:	Not reported
Trans 2 Name:	Not reported
TSDF EPA ID:	CAD099452708
Trans Name:	INDUSTRIAL SERVICE OIL COMPANY INC
TSDF Alt EPA ID:	Not reported
TSDF Alt Name:	Not reported
Waste Code Description:	133 - Aqueous solution with 10% or more total organic residues
RCRA Code:	Not reported
Meth Code:	H039 - Other Recovery Of Reclamation For Reuse Including Acid Regeneration, Organics Recovery Ect
Quantity Tons:	0.05838
Waste Quantity:	14
Quantity Unit:	G
Additional Code 1:	Not reported
Additional Code 2:	Not reported
Additional Code 3:	Not reported
Additional Code 4:	Not reported
Additional Code 5:	Not reported
Shipment Date:	20140709
Creation Date:	11/3/2014 22:14:33
Receipt Date:	20140710
Manifest ID:	002515030GBF
Trans EPA ID:	ILR000130062
Trans Name:	HERITAGE-CRYSTAL CLEAN LLC
Trans 2 EPA ID:	Not reported
Trans 2 Name:	Not reported
TSDF EPA ID:	CAD099452708
Trans Name:	INDUSTRIAL SERVICE OIL COMPANY INC
TSDF Alt EPA ID:	Not reported
TSDF Alt Name:	Not reported
Waste Code Description:	133 - Aqueous solution with 10% or more total organic residues
RCRA Code:	Not reported
Meth Code:	H039 - Other Recovery Of Reclamation For Reuse Including Acid Regeneration, Organics Recovery Ect
Quantity Tons:	0.1668
Waste Quantity:	40
Quantity Unit:	G
Additional Code 1:	Not reported
Additional Code 2:	Not reported
Additional Code 3:	Not reported
Additional Code 4:	Not reported
Additional Code 5:	Not reported
Shipment Date:	20140512
Creation Date:	8/8/2014 22:14:58
Receipt Date:	20140513
Manifest ID:	002452118GBF

Map ID  
Direction  
Distance  
Elevation

MAP FINDINGS

Site

Database(s)

EDR ID Number  
EPA ID Number

**ORCO BLOCK CO INC (Continued)**

**S113116847**

Trans EPA ID:	ILR000130062
Trans Name:	HERITAGE-CRYSTAL CLEAN LLC
Trans 2 EPA ID:	Not reported
Trans 2 Name:	Not reported
TSDf EPA ID:	CAD099452708
Trans Name:	INDUSTRIAL SERVICE OIL COMPANY INC
TSDf Alt EPA ID:	Not reported
TSDf Alt Name:	Not reported
Waste Code Description:	133 - Aqueous solution with 10% or more total organic residues
RCRA Code:	Not reported
Meth Code:	H039 - Other Recovery Of Reclamation For Reuse Including Acid Regeneration, Organics Recovery Ect
Quantity Tons:	0.05838
Waste Quantity:	14
Quantity Unit:	G
Additional Code 1:	Not reported
Additional Code 2:	Not reported
Additional Code 3:	Not reported
Additional Code 4:	Not reported
Additional Code 5:	Not reported
Shipment Date:	20140319
Creation Date:	5/20/2014 22:14:59
Receipt Date:	20140320
Manifest ID:	002437360GBF
Trans EPA ID:	ILR000130062
Trans Name:	HERITAGE-CRYSTAL CLEAN LLC
Trans 2 EPA ID:	Not reported
Trans 2 Name:	Not reported
TSDf EPA ID:	CAD099452708
Trans Name:	INDUSTRIAL SERVICE OIL COMPANY INC
TSDf Alt EPA ID:	Not reported
TSDf Alt Name:	Not reported
Waste Code Description:	133 - Aqueous solution with 10% or more total organic residues
RCRA Code:	Not reported
Meth Code:	H039 - Other Recovery Of Reclamation For Reuse Including Acid Regeneration, Organics Recovery Ect
Quantity Tons:	0.1668
Waste Quantity:	40
Quantity Unit:	G
Additional Code 1:	Not reported
Additional Code 2:	Not reported
Additional Code 3:	Not reported
Additional Code 4:	Not reported
Additional Code 5:	Not reported
Shipment Date:	20140122
Creation Date:	3/18/2014 22:15:05
Receipt Date:	20140123
Manifest ID:	002349689GBF
Trans EPA ID:	ILR000130062
Trans Name:	HERITAGE-CRYSTAL CLEAN LLC
Trans 2 EPA ID:	Not reported
Trans 2 Name:	Not reported
TSDf EPA ID:	CAD099452708
Trans Name:	INDUSTRIAL SERVICE OIL COMPANY INC
TSDf Alt EPA ID:	Not reported

Map ID  
Direction  
Distance  
Elevation

MAP FINDINGS

Site

Database(s)

EDR ID Number  
EPA ID Number

**ORCO BLOCK CO INC (Continued)**

**S113116847**

TSDF Alt Name: Not reported  
Waste Code Description: 133 - Aqueous solution with 10% or more total organic residues  
RCRA Code: Not reported  
Meth Code: H039 - Other Recovery Of Reclamation For Reuse Including Acid  
Regeneration, Organics Recovery Ect  
Quantity Tons: 0.05838  
Waste Quantity: 14  
Quantity Unit: G  
Additional Code 1: Not reported  
Additional Code 2: Not reported  
Additional Code 3: Not reported  
Additional Code 4: Not reported  
Additional Code 5: Not reported

**Additional Info:**

Year: 2016  
Gen EPA ID: CAL000239018

Shipment Date: 20150930  
Creation Date: 1/11/2016 22:16:05  
Receipt Date: 20151001  
Manifest ID: 002962617GBF  
Trans EPA ID: ILR000130062  
Trans Name: HERITAGE-CRYSTAL CLEAN LLC  
Trans 2 EPA ID: Not reported  
Trans 2 Name: Not reported  
TSDF EPA ID: CAD099452708  
Trans Name: INDUSTRIAL SERVICE OIL COMPANY INC  
TSDF Alt EPA ID: Not reported  
TSDF Alt Name: Not reported  
Waste Code Description: 133 - Aqueous solution with 10% or more total organic residues  
RCRA Code: Not reported  
Meth Code: H039 - Other Recovery Of Reclamation For Reuse Including Acid  
Regeneration, Organics Recovery Ect  
Quantity Tons: 0.1668  
Waste Quantity: 40  
Quantity Unit: G  
Additional Code 1: Not reported  
Additional Code 2: Not reported  
Additional Code 3: Not reported  
Additional Code 4: Not reported  
Additional Code 5: Not reported

Shipment Date: 20150608  
Creation Date: 9/4/2015 22:15:25  
Receipt Date: 20150609  
Manifest ID: 002860521GBF  
Trans EPA ID: ILR000130062  
Trans Name: HERITAGE-CRYSTAL CLEAN LLC  
Trans 2 EPA ID: Not reported  
Trans 2 Name: Not reported  
TSDF EPA ID: CAD099452708  
Trans Name: INDUSTRIAL SERVICE OIL COMPANY INC  
TSDF Alt EPA ID: Not reported  
TSDF Alt Name: Not reported  
Waste Code Description: 133 - Aqueous solution with 10% or more total organic residues  
RCRA Code: Not reported

Map ID  
Direction  
Distance  
Elevation

MAP FINDINGS

Site

Database(s)

EDR ID Number  
EPA ID Number

**ORCO BLOCK CO INC (Continued)**

**S113116847**

Meth Code: H039 - Other Recovery Of Reclamation For Reuse Including Acid  
Regeneration, Organics Recovery Ect  
Quantity Tons: 0.0834  
Waste Quantity: 20  
Quantity Unit: G  
Additional Code 1: Not reported  
Additional Code 2: Not reported  
Additional Code 3: Not reported  
Additional Code 4: Not reported  
Additional Code 5: Not reported

Shipment Date: 20150414  
Creation Date: 8/21/2015 22:15:14  
Receipt Date: 20150415  
Manifest ID: 002775361GBF  
Trans EPA ID: ILR000130062  
Trans Name: HERITAGE-CRYSTAL CLEAN LLC  
Trans 2 EPA ID: Not reported  
Trans 2 Name: Not reported  
TSDf EPA ID: CAD099452708  
Trans Name: INDUSTRIAL SERVICE OIL COMPANY INC  
TSDf Alt EPA ID: Not reported  
TSDf Alt Name: Not reported  
Waste Code Description: 133 - Aqueous solution with 10% or more total organic residues  
RCRA Code: Not reported  
Meth Code: H039 - Other Recovery Of Reclamation For Reuse Including Acid  
Regeneration, Organics Recovery Ect

Quantity Tons: 0.0834  
Waste Quantity: 20  
Quantity Unit: G  
Additional Code 1: Not reported  
Additional Code 2: Not reported  
Additional Code 3: Not reported  
Additional Code 4: Not reported  
Additional Code 5: Not reported

Shipment Date: 20150218  
Creation Date: 6/26/2015 22:16:02  
Receipt Date: 20150219  
Manifest ID: 002755106GBF  
Trans EPA ID: ILR000130062  
Trans Name: HERITAGE-CRYSTAL CLEAN LLC  
Trans 2 EPA ID: Not reported  
Trans 2 Name: Not reported  
TSDf EPA ID: CAD099452708  
Trans Name: INDUSTRIAL SERVICE OIL COMPANY INC  
TSDf Alt EPA ID: Not reported  
TSDf Alt Name: Not reported  
Waste Code Description: 133 - Aqueous solution with 10% or more total organic residues  
RCRA Code: Not reported  
Meth Code: H039 - Other Recovery Of Reclamation For Reuse Including Acid  
Regeneration, Organics Recovery Ect

Quantity Tons: 0.0834  
Waste Quantity: 20  
Quantity Unit: G  
Additional Code 1: Not reported  
Additional Code 2: Not reported

Map ID  
Direction  
Distance  
Elevation

MAP FINDINGS

Site

Database(s)

EDR ID Number  
EPA ID Number

**ORCO BLOCK CO INC (Continued)**

**S113116847**

Additional Code 3: Not reported  
Additional Code 4: Not reported  
Additional Code 5: Not reported

**Additional Info:**

Year: 2010  
Gen EPA ID: CAL000239018

Shipment Date: 20101222  
Creation Date: 5/24/2011 18:30:12  
Receipt Date: 20101228  
Manifest ID: 003635397FLE  
Trans EPA ID: TXR000050930  
Trans Name: SAFETY-KLEEN SYSTEMS INC  
Trans 2 EPA ID: Not reported  
Trans 2 Name: Not reported  
TSDf EPA ID: CAT000613893  
Trans Name: SAFETY-KLEEN SYSTEMS INC  
TSDf Alt EPA ID: Not reported  
TSDf Alt Name: Not reported  
Waste Code Description: 134 - Aqueous solution with <10% total organic residues  
RCRA Code: Not reported  
Meth Code: H141 - Storage, Bulking, And/Or Transfer Off Site--No Treatment/Reovery (H010-H129) Or (H131-H135)

Quantity Tons: 0.21  
Waste Quantity: 50  
Quantity Unit: G  
Additional Code 1: Not reported  
Additional Code 2: Not reported  
Additional Code 3: Not reported  
Additional Code 4: Not reported  
Additional Code 5: Not reported

Shipment Date: 20101027  
Creation Date: 3/28/2011 18:30:08  
Receipt Date: 20101101  
Manifest ID: 003654009FLE  
Trans EPA ID: TXR000050930  
Trans Name: SAFETY-KLEEN SYSTEMS INC  
Trans 2 EPA ID: Not reported  
Trans 2 Name: Not reported  
TSDf EPA ID: CAT000613893  
Trans Name: SAFETY-KLEEN SYSTEMS INC  
TSDf Alt EPA ID: Not reported  
TSDf Alt Name: Not reported  
Waste Code Description: 134 - Aqueous solution with <10% total organic residues  
RCRA Code: Not reported  
Meth Code: H141 - Storage, Bulking, And/Or Transfer Off Site--No Treatment/Reovery (H010-H129) Or (H131-H135)

Quantity Tons: 0.168  
Waste Quantity: 40  
Quantity Unit: G  
Additional Code 1: Not reported  
Additional Code 2: Not reported  
Additional Code 3: Not reported  
Additional Code 4: Not reported  
Additional Code 5: Not reported

Map ID  
Direction  
Distance  
Elevation

MAP FINDINGS

Site

Database(s)

EDR ID Number  
EPA ID Number

**ORCO BLOCK CO INC (Continued)**

**S113116847**

Shipment Date: 20100830  
Creation Date: 2/1/2011 18:30:08  
Receipt Date: 20100902  
Manifest ID: 000341539CEX  
Trans EPA ID: TXR000050930  
Trans Name: SAFETY-KLEEN SYSTEMS INC  
Trans 2 EPA ID: Not reported  
Trans 2 Name: Not reported  
TSDF EPA ID: CAT000613893  
Trans Name: SAFETY-KLEEN SYSTEMS INC  
TSDF Alt EPA ID: Not reported  
TSDF Alt Name: Not reported  
Waste Code Description: 134 - Aqueous solution with <10% total organic residues  
RCRA Code: Not reported  
Meth Code: H141 - Storage, Bulking, And/Or Transfer Off Site--No Treatment/Reovery (H010-H129) Or (H131-H135)  
  
Quantity Tons: 0.336  
Waste Quantity: 80  
Quantity Unit: G  
Additional Code 1: Not reported  
Additional Code 2: Not reported  
Additional Code 3: Not reported  
Additional Code 4: Not reported  
Additional Code 5: Not reported

Shipment Date: 20100706  
Creation Date: 1/24/2011 18:30:08  
Receipt Date: 20100707  
Manifest ID: 002452061SKS  
Trans EPA ID: TXR000050930  
Trans Name: SAFETY-KLEEN SYSTEMS INC  
Trans 2 EPA ID: Not reported  
Trans 2 Name: Not reported  
TSDF EPA ID: CAT000613893  
Trans Name: SAFETY-KLEEN SYSTEMS INC  
TSDF Alt EPA ID: Not reported  
TSDF Alt Name: Not reported  
Waste Code Description: 134 - Aqueous solution with <10% total organic residues  
RCRA Code: Not reported  
Meth Code: H141 - Storage, Bulking, And/Or Transfer Off Site--No Treatment/Reovery (H010-H129) Or (H131-H135)  
  
Quantity Tons: 0.336  
Waste Quantity: 80  
Quantity Unit: G  
Additional Code 1: Not reported  
Additional Code 2: Not reported  
Additional Code 3: Not reported  
Additional Code 4: Not reported  
Additional Code 5: Not reported

Shipment Date: 20100507  
Creation Date: 12/16/2010 18:30:46  
Receipt Date: 20100510  
Manifest ID: 002263570SKS  
Trans EPA ID: TXR000050930  
Trans Name: SAFETY-KLEEN SYSTEMS INC  
Trans 2 EPA ID: Not reported



Map ID  
Direction  
Distance  
Elevation

MAP FINDINGS

Site

Database(s)

EDR ID Number  
EPA ID Number

**ORCO BLOCK CO INC (Continued)**

**S113116847**

Trans 2 Name:	Not reported
TSDf EPA ID:	CAT000613893
Trans Name:	SAFETY-KLEEN SYSTEMS INC
TSDf Alt EPA ID:	Not reported
TSDf Alt Name:	Not reported
Waste Code Description:	134 - Aqueous solution with <10% total organic residues
RCRA Code:	Not reported
Meth Code:	H141 - Storage, Bulking, And/Or Transfer Off Site--No Treatment/Reovery (H010-H129) Or (H131-H135)
Quantity Tons:	0.252
Waste Quantity:	60
Quantity Unit:	G
Additional Code 1:	Not reported
Additional Code 2:	Not reported
Additional Code 3:	Not reported
Additional Code 4:	Not reported
Additional Code 5:	Not reported
Shipment Date:	20100316
Creation Date:	11/30/2010 18:30:29
Receipt Date:	20100317
Manifest ID:	002389716SKS
Trans EPA ID:	TXR000050930
Trans Name:	SAFETY-KLEEN SYSTEMS INC
Trans 2 EPA ID:	Not reported
Trans 2 Name:	Not reported
TSDf EPA ID:	CAT000613893
Trans Name:	SAFETY-KLEEN SYSTEMS INC
TSDf Alt EPA ID:	Not reported
TSDf Alt Name:	Not reported
Waste Code Description:	134 - Aqueous solution with <10% total organic residues
RCRA Code:	Not reported
Meth Code:	H141 - Storage, Bulking, And/Or Transfer Off Site--No Treatment/Reovery (H010-H129) Or (H131-H135)
Quantity Tons:	0.294
Waste Quantity:	70
Quantity Unit:	G
Additional Code 1:	Not reported
Additional Code 2:	Not reported
Additional Code 3:	Not reported
Additional Code 4:	Not reported
Additional Code 5:	Not reported
Shipment Date:	20100118
Creation Date:	8/3/2010 18:30:20
Receipt Date:	20100121
Manifest ID:	002063194SKS
Trans EPA ID:	TXR000050930
Trans Name:	SAFETY-KLEEN SYSTEMS INC
Trans 2 EPA ID:	Not reported
Trans 2 Name:	Not reported
TSDf EPA ID:	CAT000613893
Trans Name:	SAFETY-KLEEN SYSTEMS INC
TSDf Alt EPA ID:	Not reported
TSDf Alt Name:	Not reported
Waste Code Description:	134 - Aqueous solution with <10% total organic residues
RCRA Code:	Not reported

Map ID  
Direction  
Distance  
Elevation

MAP FINDINGS

Site

Database(s)

EDR ID Number  
EPA ID Number

**ORCO BLOCK CO INC (Continued)**

**S113116847**

Meth Code:	H141 - Storage, Bulking, And/Or Transfer Off Site--No Treatment/Reovery (H010-H129) Or (H131-H135)
Quantity Tons:	0.105
Waste Quantity:	25
Quantity Unit:	G
Additional Code 1:	Not reported
Additional Code 2:	Not reported
Additional Code 3:	Not reported
Additional Code 4:	Not reported
Additional Code 5:	Not reported
Additional Info:	
Year:	2015
Gen EPA ID:	CAL000239018
Shipment Date:	20150930
Creation Date:	1/11/2016 22:16:05
Receipt Date:	20151001
Manifest ID:	002962617GBF
Trans EPA ID:	ILR000130062
Trans Name:	HERITAGE-CRYSTAL CLEAN LLC
Trans 2 EPA ID:	Not reported
Trans 2 Name:	Not reported
TSDf EPA ID:	CAD099452708
Trans Name:	INDUSTRIAL SERVICE OIL COMPANY INC
TSDf Alt EPA ID:	Not reported
TSDf Alt Name:	Not reported
Waste Code Description:	133 - Aqueous solution with 10% or more total organic residues
RCRA Code:	Not reported
Meth Code:	H039 - Other Recovery Of Reclamation For Reuse Including Acid Regeneration, Organics Recovery Ect
Quantity Tons:	0.1668
Waste Quantity:	40
Quantity Unit:	G
Additional Code 1:	Not reported
Additional Code 2:	Not reported
Additional Code 3:	Not reported
Additional Code 4:	Not reported
Additional Code 5:	Not reported
Shipment Date:	20150608
Creation Date:	9/4/2015 22:15:25
Receipt Date:	20150609
Manifest ID:	002860521GBF
Trans EPA ID:	ILR000130062
Trans Name:	HERITAGE-CRYSTAL CLEAN LLC
Trans 2 EPA ID:	Not reported
Trans 2 Name:	Not reported
TSDf EPA ID:	CAD099452708
Trans Name:	INDUSTRIAL SERVICE OIL COMPANY INC
TSDf Alt EPA ID:	Not reported
TSDf Alt Name:	Not reported
Waste Code Description:	133 - Aqueous solution with 10% or more total organic residues
RCRA Code:	Not reported
Meth Code:	H039 - Other Recovery Of Reclamation For Reuse Including Acid Regeneration, Organics Recovery Ect
Quantity Tons:	0.0834

Map ID  
Direction  
Distance  
Elevation

MAP FINDINGS

Site

Database(s)

EDR ID Number  
EPA ID Number

**ORCO BLOCK CO INC (Continued)**

**S113116847**

Waste Quantity:	20
Quantity Unit:	G
Additional Code 1:	Not reported
Additional Code 2:	Not reported
Additional Code 3:	Not reported
Additional Code 4:	Not reported
Additional Code 5:	Not reported
Shipment Date:	20150414
Creation Date:	8/21/2015 22:15:14
Receipt Date:	20150415
Manifest ID:	002775361GBF
Trans EPA ID:	ILR000130062
Trans Name:	HERITAGE-CRYSTAL CLEAN LLC
Trans 2 EPA ID:	Not reported
Trans 2 Name:	Not reported
TSDf EPA ID:	CAD099452708
Trans Name:	INDUSTRIAL SERVICE OIL COMPANY INC
TSDf Alt EPA ID:	Not reported
TSDf Alt Name:	Not reported
Waste Code Description:	133 - Aqueous solution with 10% or more total organic residues
RCRA Code:	Not reported
Meth Code:	H039 - Other Recovery Of Reclamation For Reuse Including Acid Regeneration, Organics Recovery Ect
Quantity Tons:	0.0834
Waste Quantity:	20
Quantity Unit:	G
Additional Code 1:	Not reported
Additional Code 2:	Not reported
Additional Code 3:	Not reported
Additional Code 4:	Not reported
Additional Code 5:	Not reported
Shipment Date:	20150218
Creation Date:	6/26/2015 22:16:02
Receipt Date:	20150219
Manifest ID:	002755106GBF
Trans EPA ID:	ILR000130062
Trans Name:	HERITAGE-CRYSTAL CLEAN LLC
Trans 2 EPA ID:	Not reported
Trans 2 Name:	Not reported
TSDf EPA ID:	CAD099452708
Trans Name:	INDUSTRIAL SERVICE OIL COMPANY INC
TSDf Alt EPA ID:	Not reported
TSDf Alt Name:	Not reported
Waste Code Description:	133 - Aqueous solution with 10% or more total organic residues
RCRA Code:	Not reported
Meth Code:	H039 - Other Recovery Of Reclamation For Reuse Including Acid Regeneration, Organics Recovery Ect
Quantity Tons:	0.0834
Waste Quantity:	20
Quantity Unit:	G
Additional Code 1:	Not reported
Additional Code 2:	Not reported
Additional Code 3:	Not reported
Additional Code 4:	Not reported
Additional Code 5:	Not reported

Map ID  
Direction  
Distance  
Elevation

MAP FINDINGS

Site

Database(s)

EDR ID Number  
EPA ID Number

**ORCO BLOCK CO INC (Continued)**

**S113116847**

Additional Info:

Year:	2013
Gen EPA ID:	CAL000239018
Shipment Date:	20131119
Creation Date:	1/29/2014 22:15:13
Receipt Date:	20131120
Manifest ID:	002290167GBF
Trans EPA ID:	ILR000130062
Trans Name:	HERITAGE-CRYSTAL CLEAN LLC
Trans 2 EPA ID:	Not reported
Trans 2 Name:	Not reported
TSDf EPA ID:	CAD099452708
Trans Name:	INDUSTRIAL SERVICE OIL COMPANY INC
TSDf Alt EPA ID:	Not reported
TSDf Alt Name:	Not reported
Waste Code Description:	133 - Aqueous solution with 10% or more total organic residues
RCRA Code:	Not reported
Meth Code:	H039 - Other Recovery Of Reclamation For Reuse Including Acid Regeneration, Organics Recovery Ect
Quantity Tons:	0.11676
Waste Quantity:	28
Quantity Unit:	G
Additional Code 1:	Not reported
Additional Code 2:	Not reported
Additional Code 3:	Not reported
Additional Code 4:	Not reported
Additional Code 5:	Not reported
Shipment Date:	20131002
Creation Date:	11/30/2013 22:15:05
Receipt Date:	20131003
Manifest ID:	002273171GBF
Trans EPA ID:	ILR000130062
Trans Name:	HERITAGE-CRYSTAL CLEAN LLC
Trans 2 EPA ID:	Not reported
Trans 2 Name:	Not reported
TSDf EPA ID:	CAD099452708
Trans Name:	INDUSTRIAL SERVICE OIL COMPANY INC
TSDf Alt EPA ID:	Not reported
TSDf Alt Name:	Not reported
Waste Code Description:	133 - Aqueous solution with 10% or more total organic residues
RCRA Code:	Not reported
Meth Code:	H039 - Other Recovery Of Reclamation For Reuse Including Acid Regeneration, Organics Recovery Ect
Quantity Tons:	0.11676
Waste Quantity:	28
Quantity Unit:	G
Additional Code 1:	Not reported
Additional Code 2:	Not reported
Additional Code 3:	Not reported
Additional Code 4:	Not reported
Additional Code 5:	Not reported
Shipment Date:	20130904
Creation Date:	10/26/2013 22:15:06
Receipt Date:	20130905

Map ID  
Direction  
Distance  
Elevation

MAP FINDINGS

Site

Database(s)

EDR ID Number  
EPA ID Number

**ORCO BLOCK CO INC (Continued)**

**S113116847**

Manifest ID: 009665685JJK  
Trans EPA ID: CAR000172874  
Trans Name: ABLE ENVIRONMENTAL SERVICES  
Trans 2 EPA ID: Not reported  
Trans 2 Name: Not reported  
TSDF EPA ID: CAD028409019  
Trans Name: CROSBY & OVERTON  
TSDF Alt EPA ID: Not reported  
TSDF Alt Name: Not reported  
Waste Code Description: 241 - Tank bottom waste 251 Still bottoms with halogenated organics  
RCRA Code: Not reported  
Meth Code: H135 - Discharge To Sewer/Potw Or Npdes(With Prior Storage--With Or Without Treatment)

Quantity Tons: 2.7105  
Waste Quantity: 650  
Quantity Unit: G  
Additional Code 1: Not reported  
Additional Code 2: Not reported  
Additional Code 3: Not reported  
Additional Code 4: Not reported  
Additional Code 5: Not reported

Shipment Date: 20130729  
Creation Date: 10/25/2013 22:15:16  
Receipt Date: 20130730  
Manifest ID: 002133528GBF  
Trans EPA ID: ILR000130062  
Trans Name: HERITAGE-CRYSTAL CLEAN LLC  
Trans 2 EPA ID: Not reported  
Trans 2 Name: Not reported  
TSDF EPA ID: CAD099452708  
Trans Name: INDUSTRIAL SERVICE OIL COMPANY INC  
TSDF Alt EPA ID: Not reported  
TSDF Alt Name: Not reported  
Waste Code Description: 133 - Aqueous solution with 10% or more total organic residues  
RCRA Code: Not reported  
Meth Code: H039 - Other Recovery Of Reclamation For Reuse Including Acid Regeneration, Organics Recovery Ect

Quantity Tons: 0.1251  
Waste Quantity: 30  
Quantity Unit: G  
Additional Code 1: Not reported  
Additional Code 2: Not reported  
Additional Code 3: Not reported  
Additional Code 4: Not reported  
Additional Code 5: Not reported

Shipment Date: 20130606  
Creation Date: 8/12/2013 22:15:22  
Receipt Date: 20130607  
Manifest ID: 002119781GBF  
Trans EPA ID: ILR000130062  
Trans Name: HERITAGE-CRYSTAL CLEAN LLC  
Trans 2 EPA ID: Not reported  
Trans 2 Name: Not reported  
TSDF EPA ID: CAD099452708  
Trans Name: INDUSTRIAL SERVICE OIL COMPANY INC

Map ID  
Direction  
Distance  
Elevation

MAP FINDINGS

Site

Database(s)

EDR ID Number  
EPA ID Number

**ORCO BLOCK CO INC (Continued)**

**S113116847**

TSDf Alt EPA ID:	Not reported
TSDf Alt Name:	Not reported
Waste Code Description:	133 - Aqueous solution with 10% or more total organic residues
RCRA Code:	Not reported
Meth Code:	H039 - Other Recovery Of Reclamation For Reuse Including Acid Regeneration, Organics Recovery Ect
Quantity Tons:	0.06255
Waste Quantity:	15
Quantity Unit:	G
Additional Code 1:	Not reported
Additional Code 2:	Not reported
Additional Code 3:	Not reported
Additional Code 4:	Not reported
Additional Code 5:	Not reported
Shipment Date:	20130409
Creation Date:	6/20/2013 22:15:06
Receipt Date:	20130410
Manifest ID:	002105610GBF
Trans EPA ID:	ILR000130062
Trans Name:	HERITAGE-CRYSTAL CLEAN LLC
Trans 2 EPA ID:	Not reported
Trans 2 Name:	Not reported
TSDf EPA ID:	CAD099452708
Trans Name:	INDUSTRIAL SERVICE OIL COMPANY INC
TSDf Alt EPA ID:	Not reported
TSDf Alt Name:	Not reported
Waste Code Description:	133 - Aqueous solution with 10% or more total organic residues
RCRA Code:	Not reported
Meth Code:	H039 - Other Recovery Of Reclamation For Reuse Including Acid Regeneration, Organics Recovery Ect
Quantity Tons:	0.1668
Waste Quantity:	40
Quantity Unit:	G
Additional Code 1:	Not reported
Additional Code 2:	Not reported
Additional Code 3:	Not reported
Additional Code 4:	Not reported
Additional Code 5:	Not reported
Shipment Date:	20130213
Creation Date:	4/29/2013 22:15:15
Receipt Date:	20130214
Manifest ID:	002032474GBF
Trans EPA ID:	ILR000130062
Trans Name:	HERITAGE-CRYSTAL CLEAN LLC
Trans 2 EPA ID:	Not reported
Trans 2 Name:	Not reported
TSDf EPA ID:	CAD099452708
Trans Name:	INDUSTRIAL SERVICE OIL COMPANY INC
TSDf Alt EPA ID:	Not reported
TSDf Alt Name:	Not reported
Waste Code Description:	133 - Aqueous solution with 10% or more total organic residues
RCRA Code:	Not reported
Meth Code:	H039 - Other Recovery Of Reclamation For Reuse Including Acid Regeneration, Organics Recovery Ect
Quantity Tons:	0.07506

Map ID  
Direction  
Distance  
Elevation

MAP FINDINGS

Site

Database(s)

EDR ID Number  
EPA ID Number

**ORCO BLOCK CO INC (Continued)**

**S113116847**

Waste Quantity: 18  
Quantity Unit: G  
Additional Code 1: Not reported  
Additional Code 2: Not reported  
Additional Code 3: Not reported  
Additional Code 4: Not reported  
Additional Code 5: Not reported

**Additional Info:**

Year: 2006  
Gen EPA ID: CAL000239018

Shipment Date: 20061213  
Creation Date: 2/23/2008 18:30:22  
Receipt Date: 20061218  
Manifest ID: 000251323CEX  
Trans EPA ID: TXR000050930  
Trans Name: SAFETY-KLEEN SYSTEMS INC  
Trans 2 EPA ID: Not reported  
Trans 2 Name: Not reported  
TSDF EPA ID: CAT000613893  
Trans Name: SAFETY-KLEEN SYSTEMS INC 000798  
TSDF Alt EPA ID: Not reported  
TSDF Alt Name: Not reported  
Waste Code Description: 134 - Aqueous solution with <10% total organic residues  
RCRA Code: Not reported  
Meth Code: H141 - Storage, Bulking, And/Or Transfer Off Site--No Treatment/Reovery (H010-H129) Or (H131-H135)  
Quantity Tons: 0.168  
Waste Quantity: 40  
Quantity Unit: G  
Additional Code 1: Not reported  
Additional Code 2: Not reported  
Additional Code 3: Not reported  
Additional Code 4: Not reported  
Additional Code 5: Not reported

**Additional Info:**

Year: 2004  
Gen EPA ID: CAL000239018

Shipment Date: 20040816  
Creation Date: 1/4/2005 18:33:27  
Receipt Date: 20040819  
Manifest ID: 23708962  
Trans EPA ID: TXR000050930  
Trans Name: SAFETY-KLEEN SYSTEMS INC  
Trans 2 EPA ID: Not reported  
Trans 2 Name: Not reported  
TSDF EPA ID: CAT000613893  
Trans Name: SAFETY-KLEEN SYSTEMS INC  
TSDF Alt EPA ID: CAT000613893  
TSDF Alt Name: Not reported  
Waste Code Description: 134 - Aqueous solution with <10% total organic residues  
RCRA Code: Not reported  
Meth Code: H01 - Transfer Station

Map ID  
Direction  
Distance  
Elevation

MAP FINDINGS

Site

Database(s)

EDR ID Number  
EPA ID Number

**ORCO BLOCK CO INC (Continued)**

**S113116847**

Quantity Tons: 0.1638  
Waste Quantity: 39  
Quantity Unit: G  
Additional Code 1: Not reported  
Additional Code 2: Not reported  
Additional Code 3: Not reported  
Additional Code 4: Not reported  
Additional Code 5: Not reported

**Additional Info:**

Year: 2011  
Gen EPA ID: CAL000239018

Shipment Date: 20111216  
Creation Date: 4/19/2012 20:30:22  
Receipt Date: 20111216  
Manifest ID: 002765882SKS  
Trans EPA ID: TXR000050930  
Trans Name: SAFETY-KLEEN SYSTEMS INC  
Trans 2 EPA ID: Not reported  
Trans 2 Name: Not reported  
TSDF EPA ID: CAT000613976  
Trans Name: SAFETY-KLEEN SYSTEMS INC  
TSDF Alt EPA ID: Not reported  
TSDF Alt Name: Not reported  
Waste Code Description: 134 - Aqueous solution with <10% total organic residues  
RCRA Code: Not reported  
Meth Code: H141 - Storage, Bulking, And/Or Transfer Off Site--No Treatment/Reovery (H010-H129) Or (H131-H135)

Quantity Tons: 0.4116  
Waste Quantity: 98  
Quantity Unit: G  
Additional Code 1: Not reported  
Additional Code 2: Not reported  
Additional Code 3: Not reported  
Additional Code 4: Not reported  
Additional Code 5: Not reported

Shipment Date: 20111026  
Creation Date: 3/22/2012 20:30:33  
Receipt Date: 20111026  
Manifest ID: 002993095SKS  
Trans EPA ID: TXR000050930  
Trans Name: SAFETY-KLEEN SYSTEMS INC  
Trans 2 EPA ID: Not reported  
Trans 2 Name: Not reported  
TSDF EPA ID: CAT000613976  
Trans Name: SAFETY-KLEEN SYSTEMS INC  
TSDF Alt EPA ID: Not reported  
TSDF Alt Name: Not reported  
Waste Code Description: 134 - Aqueous solution with <10% total organic residues  
RCRA Code: Not reported  
Meth Code: H141 - Storage, Bulking, And/Or Transfer Off Site--No Treatment/Reovery (H010-H129) Or (H131-H135)

Quantity Tons: 0.168  
Waste Quantity: 40  
Quantity Unit: G



Map ID  
Direction  
Distance  
Elevation

MAP FINDINGS

Site

Database(s)

EDR ID Number  
EPA ID Number

**ORCO BLOCK CO INC (Continued)**

**S113116847**

Additional Code 1:	Not reported
Additional Code 2:	Not reported
Additional Code 3:	Not reported
Additional Code 4:	Not reported
Additional Code 5:	Not reported
Shipment Date:	20110914
Creation Date:	3/20/2012 20:30:25
Receipt Date:	20110919
Manifest ID:	003844261FLE
Trans EPA ID:	TXR000050930
Trans Name:	SAFETY-KLEEN SYSTEMS INC
Trans 2 EPA ID:	Not reported
Trans 2 Name:	Not reported
TSDF EPA ID:	CAT000613893
Trans Name:	SAFETY-KLEEN SYSTEMS INC
TSDF Alt EPA ID:	Not reported
TSDF Alt Name:	Not reported
Waste Code Description:	213 - Hydrocarbon solvents (benzene, hexane, Stoddard, etc.
RCRA Code:	D018
Meth Code:	H141 - Storage, Bulking, And/Or Transfer Off Site--No Treatment/Reovery (H010-H129) Or (H131-H135)
Quantity Tons:	0.05
Waste Quantity:	100
Quantity Unit:	P
Additional Code 1:	D008
Additional Code 2:	D001
Additional Code 3:	Not reported
Additional Code 4:	Not reported
Additional Code 5:	Not reported
Shipment Date:	20110831
Creation Date:	2/11/2012 20:30:14
Receipt Date:	20110831
Manifest ID:	002897404SKS
Trans EPA ID:	TXR000050930
Trans Name:	SAFETY-KLEEN SYSTEMS INC
Trans 2 EPA ID:	Not reported
Trans 2 Name:	Not reported
TSDF EPA ID:	CAT000613976
Trans Name:	SAFETY-KLEEN SYSTEMS INC
TSDF Alt EPA ID:	Not reported
TSDF Alt Name:	Not reported
Waste Code Description:	134 - Aqueous solution with <10% total organic residues
RCRA Code:	Not reported
Meth Code:	H141 - Storage, Bulking, And/Or Transfer Off Site--No Treatment/Reovery (H010-H129) Or (H131-H135)
Quantity Tons:	0.1974
Waste Quantity:	47
Quantity Unit:	G
Additional Code 1:	Not reported
Additional Code 2:	Not reported
Additional Code 3:	Not reported
Additional Code 4:	Not reported
Additional Code 5:	Not reported
Shipment Date:	20110707

Map ID  
Direction  
Distance  
Elevation

MAP FINDINGS

Site

Database(s)

EDR ID Number  
EPA ID Number

**ORCO BLOCK CO INC (Continued)**

**S113116847**

Creation Date: 12/9/2011 18:30:36  
Receipt Date: 20110708  
Manifest ID: 002797797SKS  
Trans EPA ID: TXR000050930  
Trans Name: SAFETY-KLEEN SYSTEMS INC  
Trans 2 EPA ID: Not reported  
Trans 2 Name: Not reported  
TSDf EPA ID: CAT000613976  
Trans Name: SAFETY-KLEEN SYSTEMS INC  
TSDf Alt EPA ID: Not reported  
TSDf Alt Name: Not reported  
Waste Code Description: 134 - Aqueous solution with <10% total organic residues  
RCRA Code: Not reported  
Meth Code: H141 - Storage, Bulking, And/Or Transfer Off Site--No  
Treatment/Reovery (H010-H129) Or (H131-H135)

Quantity Tons: 0.168  
Waste Quantity: 40  
Quantity Unit: G  
Additional Code 1: Not reported  
Additional Code 2: Not reported  
Additional Code 3: Not reported  
Additional Code 4: Not reported  
Additional Code 5: Not reported

Shipment Date: 20110425  
Creation Date: 9/16/2011 18:30:12  
Receipt Date: 20110427  
Manifest ID: 002841997SKS  
Trans EPA ID: TXR000050930  
Trans Name: SAFETY-KLEEN SYSTEMS INC  
Trans 2 EPA ID: Not reported  
Trans 2 Name: Not reported  
TSDf EPA ID: CAT000613893  
Trans Name: SAFETY-KLEEN SYSTEMS INC  
TSDf Alt EPA ID: Not reported  
TSDf Alt Name: Not reported  
Waste Code Description: 134 - Aqueous solution with <10% total organic residues  
RCRA Code: Not reported  
Meth Code: H141 - Storage, Bulking, And/Or Transfer Off Site--No  
Treatment/Reovery (H010-H129) Or (H131-H135)

Quantity Tons: 0.168  
Waste Quantity: 40  
Quantity Unit: G  
Additional Code 1: Not reported  
Additional Code 2: Not reported  
Additional Code 3: Not reported  
Additional Code 4: Not reported  
Additional Code 5: Not reported

**Additional Info:**

Year: 2008  
Gen EPA ID: CAL000239018

Shipment Date: 20081124  
Creation Date: 4/8/2009 18:30:30  
Receipt Date: 20081202  
Manifest ID: 001433887SKS

Map ID  
Direction  
Distance  
Elevation

MAP FINDINGS

Site

Database(s)

EDR ID Number  
EPA ID Number

**ORCO BLOCK CO INC (Continued)**

**S113116847**

Trans EPA ID:	TXR000050930
Trans Name:	SAFETY-KLEEN SYSTEMS INC
Trans 2 EPA ID:	Not reported
Trans 2 Name:	Not reported
TSDf EPA ID:	CAT000613893
Trans Name:	SAFETY-KLEEN SYSTEMS INC
TSDf Alt EPA ID:	Not reported
TSDf Alt Name:	Not reported
Waste Code Description:	134 - Aqueous solution with <10% total organic residues
RCRA Code:	Not reported
Meth Code:	H141 - Storage, Bulking, And/Or Transfer Off Site--No Treatment/Recovery (H010-H129) Or (H131-H135)
Quantity Tons:	0.168
Waste Quantity:	40
Quantity Unit:	G
Additional Code 1:	Not reported
Additional Code 2:	Not reported
Additional Code 3:	Not reported
Additional Code 4:	Not reported
Additional Code 5:	Not reported
Shipment Date:	20080725
Creation Date:	9/4/2008 18:30:36
Receipt Date:	20080801
Manifest ID:	004015320JJK
Trans EPA ID:	CAR000172874
Trans Name:	ABLE ENVIRONMENTAL
Trans 2 EPA ID:	Not reported
Trans 2 Name:	Not reported
TSDf EPA ID:	CAD028409019
Trans Name:	CROSBY AND OVERTON
TSDf Alt EPA ID:	Not reported
TSDf Alt Name:	Not reported
Waste Code Description:	241 - Tank bottom waste 251 Still bottoms with halogenated organics
RCRA Code:	Not reported
Meth Code:	H135 - Discharge To Sewer/Potw Or Npdes(With Prior Storage--With Or Without Treatment)
Quantity Tons:	0.68805
Waste Quantity:	165
Quantity Unit:	G
Additional Code 1:	Not reported
Additional Code 2:	Not reported
Additional Code 3:	Not reported
Additional Code 4:	Not reported
Additional Code 5:	Not reported
Shipment Date:	20080610
Creation Date:	10/13/2008 18:30:25
Receipt Date:	20080612
Manifest ID:	001163530SKS
Trans EPA ID:	TXR000050930
Trans Name:	SAFETY-KLEEN SYSTEMS INC
Trans 2 EPA ID:	Not reported
Trans 2 Name:	Not reported
TSDf EPA ID:	CAT000613893
Trans Name:	SAFETY-KLEEN SYSTEMS INC
TSDf Alt EPA ID:	Not reported

Map ID  
Direction  
Distance  
Elevation

MAP FINDINGS

Site

Database(s)

EDR ID Number  
EPA ID Number

**ORCO BLOCK CO INC (Continued)**

**S113116847**

TSDF Alt Name: Not reported  
Waste Code Description: 134 - Aqueous solution with <10% total organic residues  
RCRA Code: Not reported  
Meth Code: H141 - Storage, Bulking, And/Or Transfer Off Site--No Treatment/Reovery (H010-H129) Or (H131-H135)

Quantity Tons: 0.3906  
Waste Quantity: 93  
Quantity Unit: G  
Additional Code 1: Not reported  
Additional Code 2: Not reported  
Additional Code 3: Not reported  
Additional Code 4: Not reported  
Additional Code 5: Not reported

Shipment Date: 20080417  
Creation Date: 9/12/2008 18:30:16  
Receipt Date: 20080421  
Manifest ID: 001179348SKS  
Trans EPA ID: TXR000050930  
Trans Name: SAFETY-KLEEN SYSTEMS INC  
Trans 2 EPA ID: Not reported  
Trans 2 Name: Not reported  
TSDF EPA ID: CAT000613893  
Trans Name: SAFETY-KLEEN SYSTEMS INC  
TSDF Alt EPA ID: Not reported  
TSDF Alt Name: Not reported  
Waste Code Description: 134 - Aqueous solution with <10% total organic residues  
RCRA Code: Not reported  
Meth Code: H141 - Storage, Bulking, And/Or Transfer Off Site--No Treatment/Reovery (H010-H129) Or (H131-H135)

Quantity Tons: 0.336  
Waste Quantity: 80  
Quantity Unit: G  
Additional Code 1: Not reported  
Additional Code 2: Not reported  
Additional Code 3: Not reported  
Additional Code 4: Not reported  
Additional Code 5: Not reported

Shipment Date: 20080220  
Creation Date: 7/22/2008 18:30:30  
Receipt Date: 20080222  
Manifest ID: 000659147SKS  
Trans EPA ID: TXR000050930  
Trans Name: SAFETY-KLEEN SYSTEMS INC  
Trans 2 EPA ID: Not reported  
Trans 2 Name: Not reported  
TSDF EPA ID: CAT000613893  
Trans Name: SAFETY-KLEEN SYSTEMS INC  
TSDF Alt EPA ID: Not reported  
TSDF Alt Name: Not reported  
Waste Code Description: 134 - Aqueous solution with <10% total organic residues  
RCRA Code: Not reported  
Meth Code: H141 - Storage, Bulking, And/Or Transfer Off Site--No Treatment/Reovery (H010-H129) Or (H131-H135)

Quantity Tons: 0.21  
Waste Quantity: 50

Map ID  
Direction  
Distance  
Elevation

MAP FINDINGS

Site

Database(s)

EDR ID Number  
EPA ID Number

**ORCO BLOCK CO INC (Continued)**

**S113116847**

Quantity Unit: G  
Additional Code 1: Not reported  
Additional Code 2: Not reported  
Additional Code 3: Not reported  
Additional Code 4: Not reported  
Additional Code 5: Not reported

**Additional Info:**

Year: 2012  
Gen EPA ID: CAL000239018

Shipment Date: 20121217  
Creation Date: 3/4/2013 22:15:07  
Receipt Date: 20121218  
Manifest ID: 002041015GBF  
Trans EPA ID: ILR000130062  
Trans Name: HERITAGE-CRYSTAL CLEAN LLC  
Trans 2 EPA ID: Not reported  
Trans 2 Name: Not reported  
TSDF EPA ID: CAD099452708  
Trans Name: INDUSTRIAL SERVICE OIL COMPANY INC  
TSDF Alt EPA ID: Not reported  
TSDF Alt Name: Not reported  
Waste Code Description: 133 - Aqueous solution with 10% or more total organic residues  
RCRA Code: Not reported  
Meth Code: H039 - Other Recovery Of Reclamation For Reuse Including Acid  
Regeneration, Organics Recovery Ect

Quantity Tons: 0.07506  
Waste Quantity: 18  
Quantity Unit: G  
Additional Code 1: Not reported  
Additional Code 2: Not reported  
Additional Code 3: Not reported  
Additional Code 4: Not reported  
Additional Code 5: Not reported

Shipment Date: 20121102  
Creation Date: 1/13/2013 22:15:14  
Receipt Date: 20121107  
Manifest ID: 001841156GBF  
Trans EPA ID: ILR000130062  
Trans Name: HERITAGE-CRYSTAL CLEAN LLC  
Trans 2 EPA ID: Not reported  
Trans 2 Name: Not reported  
TSDF EPA ID: CAD099452708  
Trans Name: INDUSTRIAL SERVICE OIL COMPANY INC  
TSDF Alt EPA ID: Not reported  
TSDF Alt Name: Not reported  
Waste Code Description: 133 - Aqueous solution with 10% or more total organic residues  
RCRA Code: Not reported  
Meth Code: H039 - Other Recovery Of Reclamation For Reuse Including Acid  
Regeneration, Organics Recovery Ect

Quantity Tons: 0.07506  
Waste Quantity: 18  
Quantity Unit: G  
Additional Code 1: Not reported  
Additional Code 2: Not reported

Map ID  
Direction  
Distance  
Elevation

MAP FINDINGS

Site

Database(s)

EDR ID Number  
EPA ID Number

**ORCO BLOCK CO INC (Continued)**

**S113116847**

Additional Code 3:	Not reported
Additional Code 4:	Not reported
Additional Code 5:	Not reported
Shipment Date:	20121005
Creation Date:	8/18/2013 22:15:15
Receipt Date:	20121009
Manifest ID:	003516864SKS
Trans EPA ID:	TXR000081205
Trans Name:	SAFETY-KLEEN SYSTEMS INC
Trans 2 EPA ID:	Not reported
Trans 2 Name:	Not reported
TSDf EPA ID:	CAT000613893
Trans Name:	SAFETY-KLEEN SYSTEMS INC
TSDf Alt EPA ID:	Not reported
TSDf Alt Name:	Not reported
Waste Code Description:	331 - Off-specification, aged, or surplus organics
RCRA Code:	D001
Meth Code:	H141 - Storage, Bulking, And/Or Transfer Off Site--No Treatment/Reovery (H010-H129) Or (H131-H135)
Quantity Tons:	0.225
Waste Quantity:	450
Quantity Unit:	P
Additional Code 1:	Not reported
Additional Code 2:	Not reported
Additional Code 3:	Not reported
Additional Code 4:	Not reported
Additional Code 5:	Not reported
Shipment Date:	20120724
Creation Date:	5/31/2013 22:15:05
Receipt Date:	20120724
Manifest ID:	003057966SKS
Trans EPA ID:	TXR000050930
Trans Name:	SAFETY-KLEEN SYSTEMS INC
Trans 2 EPA ID:	Not reported
Trans 2 Name:	Not reported
TSDf EPA ID:	CAT000613976
Trans Name:	SAFETY-KLEEN SYSTEMS INC
TSDf Alt EPA ID:	Not reported
TSDf Alt Name:	Not reported
Waste Code Description:	134 - Aqueous solution with <10% total organic residues
RCRA Code:	Not reported
Meth Code:	H141 - Storage, Bulking, And/Or Transfer Off Site--No Treatment/Reovery (H010-H129) Or (H131-H135)
Quantity Tons:	0.2016
Waste Quantity:	48
Quantity Unit:	G
Additional Code 1:	Not reported
Additional Code 2:	Not reported
Additional Code 3:	Not reported
Additional Code 4:	Not reported
Additional Code 5:	Not reported
Shipment Date:	20120531
Creation Date:	5/29/2013 22:15:05
Receipt Date:	20120531

Map ID  
Direction  
Distance  
Elevation

MAP FINDINGS

Site

Database(s)

EDR ID Number  
EPA ID Number

**ORCO BLOCK CO INC (Continued)**

**S113116847**

Manifest ID: 002735319SKS  
Trans EPA ID: TXR000050930  
Trans Name: SAFETY-KLEEN SYSTEMS INC  
Trans 2 EPA ID: Not reported  
Trans 2 Name: Not reported  
TSDF EPA ID: CAT000613976  
Trans Name: SAFETY-KLEEN SYSTEMS INC  
TSDF Alt EPA ID: Not reported  
TSDF Alt Name: Not reported  
Waste Code Description: 134 - Aqueous solution with <10% total organic residues  
RCRA Code: Not reported  
Meth Code: H141 - Storage, Bulking, And/Or Transfer Off Site--No Treatment/Reovery (H010-H129) Or (H131-H135)

Quantity Tons: 0.1848  
Waste Quantity: 44  
Quantity Unit: G  
Additional Code 1: Not reported  
Additional Code 2: Not reported  
Additional Code 3: Not reported  
Additional Code 4: Not reported  
Additional Code 5: Not reported

Shipment Date: 20120403  
Creation Date: 8/29/2012 22:15:17  
Receipt Date: 20120403  
Manifest ID: 002727008SKS  
Trans EPA ID: TXR000050930  
Trans Name: SAFETY-KLEEN SYSTEMS INC  
Trans 2 EPA ID: Not reported  
Trans 2 Name: Not reported  
TSDF EPA ID: CAT000613976  
Trans Name: SAFETY-KLEEN SYSTEMS INC  
TSDF Alt EPA ID: Not reported  
TSDF Alt Name: Not reported  
Waste Code Description: 134 - Aqueous solution with <10% total organic residues  
RCRA Code: Not reported  
Meth Code: H141 - Storage, Bulking, And/Or Transfer Off Site--No Treatment/Reovery (H010-H129) Or (H131-H135)

Quantity Tons: 0.2478  
Waste Quantity: 59  
Quantity Unit: G  
Additional Code 1: Not reported  
Additional Code 2: Not reported  
Additional Code 3: Not reported  
Additional Code 4: Not reported  
Additional Code 5: Not reported

Shipment Date: 20120206  
Creation Date: 6/27/2012 20:30:16  
Receipt Date: 20120206  
Manifest ID: 003037176SKS  
Trans EPA ID: TXR000050930  
Trans Name: SAFETY-KLEEN SYSTEMS INC  
Trans 2 EPA ID: Not reported  
Trans 2 Name: Not reported  
TSDF EPA ID: CAT000613976  
Trans Name: SAFETY-KLEEN SYSTEMS INC

Map ID  
Direction  
Distance  
Elevation

MAP FINDINGS

Site

Database(s)

EDR ID Number  
EPA ID Number

**ORCO BLOCK CO INC (Continued)**

**S113116847**

TSDf Alt EPA ID:	Not reported
TSDf Alt Name:	Not reported
Waste Code Description:	134 - Aqueous solution with <10% total organic residues
RCRA Code:	Not reported
Meth Code:	H141 - Storage, Bulking, And/Or Transfer Off Site--No Treatment/Reovery (H010-H129) Or (H131-H135)
Quantity Tons:	0.1596
Waste Quantity:	38
Quantity Unit:	G
Additional Code 1:	Not reported
Additional Code 2:	Not reported
Additional Code 3:	Not reported
Additional Code 4:	Not reported
Additional Code 5:	Not reported
Additional Info:	
Year:	2009
Gen EPA ID:	CAL000239018
Shipment Date:	20091125
Creation Date:	5/27/2010 18:31:00
Receipt Date:	20091125
Manifest ID:	001966137SKS
Trans EPA ID:	TXR000050930
Trans Name:	SAFETY-KLEEN SYSTEMS INC
Trans 2 EPA ID:	Not reported
Trans 2 Name:	Not reported
TSDf EPA ID:	CAT000613976
Trans Name:	SAFETY-KLEEN SYSTEMS INC
TSDf Alt EPA ID:	Not reported
TSDf Alt Name:	Not reported
Waste Code Description:	741 - Liquids with halogenated organic compounds > 1000 mg/l
RCRA Code:	D040
Meth Code:	H141 - Storage, Bulking, And/Or Transfer Off Site--No Treatment/Reovery (H010-H129) Or (H131-H135)
Quantity Tons:	0.0834
Waste Quantity:	20
Quantity Unit:	G
Additional Code 1:	D039
Additional Code 2:	D018
Additional Code 3:	D001
Additional Code 4:	Not reported
Additional Code 5:	Not reported
Shipment Date:	20091124
Creation Date:	5/20/2010 18:30:47
Receipt Date:	20091201
Manifest ID:	000289597CEX
Trans EPA ID:	TXR000050930
Trans Name:	SAFETY-KLEEN SYSTEMS INC
Trans 2 EPA ID:	Not reported
Trans 2 Name:	Not reported
TSDf EPA ID:	CAT000613893
Trans Name:	SAFETY-KLEEN SYSTEMS INC
TSDf Alt EPA ID:	Not reported
TSDf Alt Name:	Not reported
Waste Code Description:	134 - Aqueous solution with <10% total organic residues



Map ID  
Direction  
Distance  
Elevation

MAP FINDINGS

Site

Database(s)

EDR ID Number  
EPA ID Number

**ORCO BLOCK CO INC (Continued)**

**S113116847**

RCRA Code:	Not reported
Meth Code:	H141 - Storage, Bulking, And/Or Transfer Off Site--No Treatment/Reovery (H010-H129) Or (H131-H135)
Quantity Tons:	0.168
Waste Quantity:	40
Quantity Unit:	G
Additional Code 1:	Not reported
Additional Code 2:	Not reported
Additional Code 3:	Not reported
Additional Code 4:	Not reported
Additional Code 5:	Not reported
Shipment Date:	20090929
Creation Date:	3/11/2010 18:30:17
Receipt Date:	20091001
Manifest ID:	002123966SKS
Trans EPA ID:	TXR000050930
Trans Name:	SAFETY-KLEEN SYSTEMS INC
Trans 2 EPA ID:	Not reported
Trans 2 Name:	Not reported
TSDf EPA ID:	CAT000613893
Trans Name:	SAFETY-KLEEN SYSTEMS INC
TSDf Alt EPA ID:	Not reported
TSDf Alt Name:	Not reported
Waste Code Description:	134 - Aqueous solution with <10% total organic residues
RCRA Code:	Not reported
Meth Code:	H141 - Storage, Bulking, And/Or Transfer Off Site--No Treatment/Reovery (H010-H129) Or (H131-H135)
Quantity Tons:	0.126
Waste Quantity:	30
Quantity Unit:	G
Additional Code 1:	Not reported
Additional Code 2:	Not reported
Additional Code 3:	Not reported
Additional Code 4:	Not reported
Additional Code 5:	Not reported
Shipment Date:	20090804
Creation Date:	1/8/2010 18:30:28
Receipt Date:	20090806
Manifest ID:	002085555SKS
Trans EPA ID:	TXR000050930
Trans Name:	SAFETY-KLEEN SYSTEMS INC
Trans 2 EPA ID:	Not reported
Trans 2 Name:	Not reported
TSDf EPA ID:	CAT000613893
Trans Name:	SAFETY-KLEEN SYSTEMS INC
TSDf Alt EPA ID:	Not reported
TSDf Alt Name:	Not reported
Waste Code Description:	134 - Aqueous solution with <10% total organic residues
RCRA Code:	Not reported
Meth Code:	H141 - Storage, Bulking, And/Or Transfer Off Site--No Treatment/Reovery (H010-H129) Or (H131-H135)
Quantity Tons:	0.2604
Waste Quantity:	62
Quantity Unit:	G
Additional Code 1:	Not reported

Map ID  
Direction  
Distance  
Elevation

MAP FINDINGS

Site

Database(s)

EDR ID Number  
EPA ID Number

**ORCO BLOCK CO INC (Continued)**

**S113116847**

Additional Code 2:	Not reported
Additional Code 3:	Not reported
Additional Code 4:	Not reported
Additional Code 5:	Not reported
Shipment Date:	20090312
Creation Date:	7/14/2009 18:30:08
Receipt Date:	20090317
Manifest ID:	001750035SKS
Trans EPA ID:	TXR000050930
Trans Name:	SAFETY-KLEEN SYSTEMS INC
Trans 2 EPA ID:	Not reported
Trans 2 Name:	Not reported
TSDf EPA ID:	CAT000613893
Trans Name:	SAFETY-KLEEN SYSTEMS INC
TSDf Alt EPA ID:	Not reported
TSDf Alt Name:	Not reported
Waste Code Description:	134 - Aqueous solution with <10% total organic residues
RCRA Code:	Not reported
Meth Code:	H141 - Storage, Bulking, And/Or Transfer Off Site--No Treatment/Reovery (H010-H129) Or (H131-H135)
Quantity Tons:	0.1302
Waste Quantity:	31
Quantity Unit:	G
Additional Code 1:	Not reported
Additional Code 2:	Not reported
Additional Code 3:	Not reported
Additional Code 4:	Not reported
Additional Code 5:	Not reported
Shipment Date:	20090119
Creation Date:	5/12/2009 18:30:08
Receipt Date:	20090121
Manifest ID:	001633882SKS
Trans EPA ID:	TXR000050930
Trans Name:	SAFETY-KLEEN SYSTEMS INC
Trans 2 EPA ID:	Not reported
Trans 2 Name:	Not reported
TSDf EPA ID:	CAT000613893
Trans Name:	SAFETY-KLEEN SYSTEMS INC
TSDf Alt EPA ID:	Not reported
TSDf Alt Name:	Not reported
Waste Code Description:	134 - Aqueous solution with <10% total organic residues
RCRA Code:	Not reported
Meth Code:	H141 - Storage, Bulking, And/Or Transfer Off Site--No Treatment/Reovery (H010-H129) Or (H131-H135)
Quantity Tons:	0.2562
Waste Quantity:	61
Quantity Unit:	G
Additional Code 1:	Not reported
Additional Code 2:	Not reported
Additional Code 3:	Not reported
Additional Code 4:	Not reported
Additional Code 5:	Not reported

Additional Info:

Year: 2007

Map ID  
Direction  
Distance  
Elevation

MAP FINDINGS

Site

Database(s)

EDR ID Number  
EPA ID Number

**ORCO BLOCK CO INC (Continued)**

**S113116847**

Gen EPA ID:	CAL000239018
Shipment Date:	20071231
Creation Date:	5/21/2008 18:30:15
Receipt Date:	20080102
Manifest ID:	000946887SKS
Trans EPA ID:	TXR000050930
Trans Name:	SAFETY-KLEEN SYSTEMS INC
Trans 2 EPA ID:	Not reported
Trans 2 Name:	Not reported
TSDF EPA ID:	CAT000613893
Trans Name:	SAFETY-KLEEN SYSTEMS INC
TSDF Alt EPA ID:	Not reported
TSDF Alt Name:	Not reported
Waste Code Description:	134 - Aqueous solution with <10% total organic residues
RCRA Code:	Not reported
Meth Code:	H141 - Storage, Bulking, And/Or Transfer Off Site--No Treatment/Reovery (H010-H129) Or (H131-H135)
Quantity Tons:	0.126
Waste Quantity:	30
Quantity Unit:	G
Additional Code 1:	Not reported
Additional Code 2:	Not reported
Additional Code 3:	Not reported
Additional Code 4:	Not reported
Additional Code 5:	Not reported
Shipment Date:	20071107
Creation Date:	4/16/2008 18:30:18
Receipt Date:	20071108
Manifest ID:	000654125SKS
Trans EPA ID:	TXR000050930
Trans Name:	SAFETY-KLEEN SYSTEMS INC
Trans 2 EPA ID:	Not reported
Trans 2 Name:	Not reported
TSDF EPA ID:	CAT000613893
Trans Name:	SAFETY-KLEEN SYSTEMS INC
TSDF Alt EPA ID:	Not reported
TSDF Alt Name:	Not reported
Waste Code Description:	134 - Aqueous solution with <10% total organic residues
RCRA Code:	Not reported
Meth Code:	H141 - Storage, Bulking, And/Or Transfer Off Site--No Treatment/Reovery (H010-H129) Or (H131-H135)
Quantity Tons:	0.3318
Waste Quantity:	79
Quantity Unit:	G
Additional Code 1:	Not reported
Additional Code 2:	Not reported
Additional Code 3:	Not reported
Additional Code 4:	Not reported
Additional Code 5:	Not reported
Shipment Date:	20070917
Creation Date:	3/4/2008 18:31:02
Receipt Date:	20070919
Manifest ID:	000786188SKS
Trans EPA ID:	TXR000050930

Map ID  
Direction  
Distance  
Elevation

MAP FINDINGS

Site

Database(s)

EDR ID Number  
EPA ID Number

**ORCO BLOCK CO INC (Continued)**

**S113116847**

Trans Name:	SAFETY-KLEEN SYSTEMS INC
Trans 2 EPA ID:	Not reported
Trans 2 Name:	Not reported
TSDf EPA ID:	CAT000613893
Trans Name:	SAFETY-KLEEN SYSTEMS INC
TSDf Alt EPA ID:	Not reported
TSDf Alt Name:	Not reported
Waste Code Description:	134 - Aqueous solution with <10% total organic residues
RCRA Code:	Not reported
Meth Code:	H141 - Storage, Bulking, And/Or Transfer Off Site--No Treatment/Reovery (H010-H129) Or (H131-H135)
Quantity Tons:	0.1134
Waste Quantity:	27
Quantity Unit:	G
Additional Code 1:	Not reported
Additional Code 2:	Not reported
Additional Code 3:	Not reported
Additional Code 4:	Not reported
Additional Code 5:	Not reported
Shipment Date:	20070726
Creation Date:	2/29/2008 18:30:06
Receipt Date:	20070730
Manifest ID:	000874708SKS
Trans EPA ID:	TXR000050930
Trans Name:	SAFETY-KLEEN SYSTEMS INC
Trans 2 EPA ID:	Not reported
Trans 2 Name:	Not reported
TSDf EPA ID:	CAT000613893
Trans Name:	SAFETY-KLEEN SYSTEMS INC
TSDf Alt EPA ID:	Not reported
TSDf Alt Name:	Not reported
Waste Code Description:	134 - Aqueous solution with <10% total organic residues
RCRA Code:	Not reported
Meth Code:	H141 - Storage, Bulking, And/Or Transfer Off Site--No Treatment/Reovery (H010-H129) Or (H131-H135)
Quantity Tons:	0.147
Waste Quantity:	35
Quantity Unit:	G
Additional Code 1:	Not reported
Additional Code 2:	Not reported
Additional Code 3:	Not reported
Additional Code 4:	Not reported
Additional Code 5:	Not reported
Shipment Date:	20070605
Creation Date:	12/20/2007 18:30:41
Receipt Date:	Not reported
Manifest ID:	000324844SKS
Trans EPA ID:	TXR000050930
Trans Name:	SAFETY-KLEEN SYSTEMS INC
Trans 2 EPA ID:	Not reported
Trans 2 Name:	Not reported
TSDf EPA ID:	CAT000613893
Trans Name:	SAFETY-KLEEN SYSTEMS INC
TSDf Alt EPA ID:	Not reported
TSDf Alt Name:	Not reported

Map ID  
Direction  
Distance  
Elevation

MAP FINDINGS

Site

Database(s)

EDR ID Number  
EPA ID Number

**ORCO BLOCK CO INC (Continued)**

**S113116847**

Waste Code Description: 134 - Aqueous solution with <10% total organic residues  
RCRA Code: Not reported  
Meth Code: H141 - Storage, Bulking, And/Or Transfer Off Site--No Treatment/Reovery (H010-H129) Or (H131-H135)  
  
Quantity Tons: 0.3024  
Waste Quantity: 72  
Quantity Unit: G  
Additional Code 1: Not reported  
Additional Code 2: Not reported  
Additional Code 3: Not reported  
Additional Code 4: Not reported  
Additional Code 5: Not reported

Shipment Date: 20070411  
Creation Date: 8/23/2007 18:30:14  
Receipt Date: 20070412  
Manifest ID: 000471196SKS  
Trans EPA ID: TXR000050930  
Trans Name: SAFETY-KLEEN SYSTEMS INC  
Trans 2 EPA ID: Not reported  
Trans 2 Name: Not reported  
TSDf EPA ID: CAT000613893  
Trans Name: SAFETY-KLEEN SYSTEMS INC  
TSDf Alt EPA ID: Not reported  
TSDf Alt Name: Not reported  
Waste Code Description: 134 - Aqueous solution with <10% total organic residues  
RCRA Code: Not reported  
Meth Code: H141 - Storage, Bulking, And/Or Transfer Off Site--No Treatment/Reovery (H010-H129) Or (H131-H135)  
  
Quantity Tons: 0.168  
Waste Quantity: 40  
Quantity Unit: G  
Additional Code 1: Not reported  
Additional Code 2: Not reported  
Additional Code 3: Not reported  
Additional Code 4: Not reported  
Additional Code 5: Not reported

Shipment Date: 20070212  
Creation Date: 8/19/2007 18:30:05  
Receipt Date: 20070214  
Manifest ID: 000358603SKS  
Trans EPA ID: TXR000050930  
Trans Name: SAFETY-KLEEN SYSTEMS INC  
Trans 2 EPA ID: Not reported  
Trans 2 Name: Not reported  
TSDf EPA ID: CAT000613893  
Trans Name: SAFETY-KLEEN SYSTEMS INC 000798  
TSDf Alt EPA ID: Not reported  
TSDf Alt Name: Not reported  
Waste Code Description: 134 - Aqueous solution with <10% total organic residues  
RCRA Code: Not reported  
Meth Code: H141 - Storage, Bulking, And/Or Transfer Off Site--No Treatment/Reovery (H010-H129) Or (H131-H135)  
  
Quantity Tons: 0.189  
Waste Quantity: 45  
Quantity Unit: G

Map ID  
Direction  
Distance  
Elevation

MAP FINDINGS

Site

Database(s)

EDR ID Number  
EPA ID Number

**ORCO BLOCK CO INC (Continued)**

**S113116847**

Additional Code 1: Not reported  
Additional Code 2: Not reported  
Additional Code 3: Not reported  
Additional Code 4: Not reported  
Additional Code 5: Not reported

**CERS:**

Name: VERIZON WIRELESS: PLAZA PINES  
Address: 8042 KATELLA AVE  
City,State,Zip: STANTON, CA 90680  
Site ID: 82800  
CERS ID: 10164145  
CERS Description: Chemical Storage Facilities

**Evaluation:**

Eval General Type: Other/Unknown  
Eval Date: 03-13-2017  
Violations Found: No  
Eval Type: Other, not routine, done by local agency  
Eval Notes: CERS 2017 - Accepted / No change to HM Inventory - filed prior to 3/1/17  
Eval Division: Orange County Environmental Health  
Eval Program: HMRRP  
Eval Source: CERS

Eval General Type: Compliance Evaluation Inspection  
Eval Date: 04-18-2017  
Violations Found: No  
Eval Type: Routine done by local agency  
Eval Notes: INSPECTOR COMMENTS: On site for a routine Hazardous Materials and Business Emergency Plan (HMBEP) inspection. Consent to enter and inspect was given by Scott Baker, Cell Technician. Observed the facility and inspected hazardous materials storage. The following materials were observed in amounts that meet or exceed the minimum volumes required for disclosure: - Lead Acid Battery Electrolyte, 74 gallons - Diesel, 55 gallons The facility has submitted their HMBEP to CERS. The facility is responsible for identifying all hazardous materials, to include hazardous wastes, which are above disclosure thresholds (55 gallons liquids, 200 cubic feet compressed gases, 500 pounds solids). If there is a change in the type or amount of chemicals that are maintained on site, please submit revised documents (electronically) within 30 days of the change. Please refer to occupainfo.com for more information. No HMBEP violations observed this date. A copy of this [Truncated]  
Eval Division: Orange County Environmental Health  
Eval Program: HMRRP  
Eval Source: CERS

**Coordinates:**

Site ID: 82800  
Facility Name: Verizon Wireless: Plaza Pines  
Env Int Type Code: HMBP  
Program ID: 10164145  
Coord Name: Not reported  
Ref Point Type Desc: Center of a facility or station.  
Latitude: 33.801870  
Longitude: -117.991840

Map ID  
Direction  
Distance  
Elevation

MAP FINDINGS

Site

Database(s)

EDR ID Number  
EPA ID Number

**ORCO BLOCK CO INC (Continued)**

**S113116847**

Affiliation:

Affiliation Type Desc: CUPA District  
Entity Name: Orange County Env Health  
Entity Title: Not reported  
Affiliation Address: 1241 East Dyer RoadSuite 120  
Affiliation City: Santa Ana  
Affiliation State: CA  
Affiliation Country: Not reported  
Affiliation Zip: 92705-5611  
Affiliation Phone: (714) 433-6406

Affiliation Type Desc: Document Preparer  
Entity Name: Steve Skanderson, Stantec  
Entity Title: Not reported  
Affiliation Address: Not reported  
Affiliation City: Not reported  
Affiliation State: Not reported  
Affiliation Country: Not reported  
Affiliation Zip: Not reported  
Affiliation Phone: Not reported

Affiliation Type Desc: Identification Signer  
Entity Name: Wilson Rodriguez  
Entity Title: Engr III Spec-RE/Regulatory  
Affiliation Address: Not reported  
Affiliation City: Not reported  
Affiliation State: Not reported  
Affiliation Country: Not reported  
Affiliation Zip: Not reported  
Affiliation Phone: Not reported

Affiliation Type Desc: Facility Mailing Address  
Entity Name: Mailing Address  
Entity Title: Not reported  
Affiliation Address: 15505 Sand Canyon Avenue, MS D-104  
Affiliation City: Irvine  
Affiliation State: CA  
Affiliation Country: Not reported  
Affiliation Zip: 92618  
Affiliation Phone: Not reported

Affiliation Type Desc: Environmental Contact  
Entity Name: Environmental Compliance  
Entity Title: Not reported  
Affiliation Address: 15505 Sand Canyon Avenue, MS D-104  
Affiliation City: Irvine  
Affiliation State: CA  
Affiliation Country: Not reported  
Affiliation Zip: 92618  
Affiliation Phone: Not reported

Affiliation Type Desc: Legal Owner  
Entity Name: Verizon Wireless  
Entity Title: Not reported  
Affiliation Address: 15505 Sand Canyon Avenue, MS D-104  
Affiliation City: Irvine  
Affiliation State: CA

Map ID  
Direction  
Distance  
Elevation

MAP FINDINGS

Site

Database(s)

EDR ID Number  
EPA ID Number

**ORCO BLOCK CO INC (Continued)**

**S113116847**

Affiliation Country: United States  
Affiliation Zip: 92618  
Affiliation Phone: (949) 286-7000

Affiliation Type Desc: Operator  
Entity Name: Verizon Wireless  
Entity Title: Not reported  
Affiliation Address: Not reported  
Affiliation City: Not reported  
Affiliation State: Not reported  
Affiliation Country: Not reported  
Affiliation Zip: Not reported  
Affiliation Phone: (949) 286-7000

Affiliation Type Desc: Parent Corporation  
Entity Name: Verizon Wireless [Southern California]  
Entity Title: Not reported  
Affiliation Address: Not reported  
Affiliation City: Not reported  
Affiliation State: Not reported  
Affiliation Country: Not reported  
Affiliation Zip: Not reported  
Affiliation Phone: Not reported

**HWTS:**

Name: ORCO BLOCK CO INC  
Address: 8042 KATELLA AVE  
Address 2: Not reported  
City,State,Zip: STANTON, CA 906800000  
EPA ID: CAL000239018  
Inactive Date: Not reported  
Create Date: 05/12/2004  
Last Act Date: 07/30/2020  
Mailing Name: Not reported  
Mailing Address: PO BOX E  
Mailing Address 2: Not reported  
Mailing City,State,Zip: STANTON, CA 906800000  
Owner Name: ORCO BLOCK CO INC  
Owner Address: PO BOX E  
Owner Address 2: Not reported  
Owner City,State,Zip: STANTON, CA 906800000  
Contact Name: RAY FLORES  
Contact Address: 11100 BEACH BLVD  
Contact Address 2: Not reported  
City,State,Zip: STANTON, CA 90680

**NAICS:**

EPA ID: CAL000239018  
Create Date: 2009-12-03 12:41:18.000  
NAICS Code: 327331  
NAICS Description: Concrete Block and Brick Manufacturing  
Issued EPA ID Date: 2004-05-12 13:47:43.25000  
Inactive Date: Not reported  
Facility Name: ORCO BLOCK CO INC  
Facility Address: 8042 KATELLA AVE  
Facility Address 2: Not reported



Map ID  
Direction  
Distance  
Elevation

MAP FINDINGS

Site

Database(s)

EDR ID Number  
EPA ID Number

**ORCO BLOCK CO INC (Continued)**

**S113116847**

Facility City: STANTON  
Facility County: Not reported  
Facility State: CA  
Facility Zip: 906800000

**AH537** **EWLES MATERIALS-STANTON**  
**8182 KATELLA AVE**  
**STANTON, CA 90680**  
**< 1/8**  
**1 ft.**  
**Site 18 of 21 in cluster AH**

**NPDES** **S106104938**  
**WDS** **N/A**  
**CIWQS**  
**CERS**

**Relative:**  
**Lower**

**NPDES:**

**Actual:**  
**66 ft.**

Name: EWLES MATERIALS STANTON  
Address: 8182 KATELLA AVE  
City,State,Zip: STANTON, CA 90680  
Facility Status: Not reported  
NPDES Number: Not reported  
Region: Not reported  
Agency Number: Not reported  
Regulatory Measure ID: Not reported  
Place ID: Not reported  
Order Number: Not reported  
WDID: 8 30I011100  
Regulatory Measure Type: Industrial  
Program Type: Not reported  
Adoption Date Of Regulatory Measure: Not reported  
Effective Date Of Regulatory Measure: Not reported  
Termination Date Of Regulatory Measure: Not reported  
Expiration Date Of Regulatory Measure: Not reported  
Discharge Address: Not reported  
Discharge Name: Not reported  
Discharge City: Not reported  
Discharge State: Not reported  
Discharge Zip: Not reported  
Status: Active  
Status Date: 08/10/1994  
Operator Name: Ewles Materials  
Operator Address: PO Box 578  
Operator City: Stanton  
Operator State: California  
Operator Zip: 90680

**NPDES as of 03/2018:**

NPDES Number: CAS000001  
Status: Active  
Agency Number: 0  
Region: 8  
Regulatory Measure ID: 208751  
Order Number: 97-03-DWQ  
Regulatory Measure Type: Enrollee  
Place ID: Not reported  
WDID: 8 30I011100  
Program Type: Industrial  
Adoption Date Of Regulatory Measure: Not reported  
Effective Date Of Regulatory Measure: 08/10/1994  
Expiration Date Of Regulatory Measure: Not reported  
Termination Date Of Regulatory Measure: Not reported

Map ID  
Direction  
Distance  
Elevation

MAP FINDINGS

Site

Database(s)

EDR ID Number  
EPA ID Number

**EWLES MATERIALS-STANTON (Continued)**

**S106104938**

Discharge Name:	Ewles Materials
Discharge Address:	PO Box 578
Discharge City:	Stanton
Discharge State:	California
Discharge Zip:	90680
Received Date:	Not reported
Processed Date:	Not reported
Status:	Not reported
Status Date:	Not reported
Place Size:	Not reported
Place Size Unit:	Not reported
Contact:	Not reported
Contact Title:	Not reported
Contact Phone:	Not reported
Contact Phone Ext:	Not reported
Contact Email:	Not reported
Operator Name:	Not reported
Operator Address:	Not reported
Operator City:	Not reported
Operator State:	Not reported
Operator Zip:	Not reported
Operator Contact:	Not reported
Operator Contact Title:	Not reported
Operator Contact Phone:	Not reported
Operator Contact Phone Ext:	Not reported
Operator Contact Email:	Not reported
Operator Type:	Not reported
Developer:	Not reported
Developer Address:	Not reported
Developer City:	Not reported
Developer State:	Not reported
Developer Zip:	Not reported
Developer Contact:	Not reported
Developer Contact Title:	Not reported
Constype Linear Utility Ind:	Not reported
Emergency Phone:	Not reported
Emergency Phone Ext:	Not reported
Constype Above Ground Ind:	Not reported
Constype Below Ground Ind:	Not reported
Constype Cable Line Ind:	Not reported
Constype Comm Line Ind:	Not reported
Constype Commercial Ind:	Not reported
Constype Electrical Line Ind:	Not reported
Constype Gas Line Ind:	Not reported
Constype Industrial Ind:	Not reported
Constype Other Description:	Not reported
Constype Other Ind:	Not reported
Constype Recons Ind:	Not reported
Constype Residential Ind:	Not reported
Constype Transport Ind:	Not reported
Constype Utility Description:	Not reported
Constype Utility Ind:	Not reported
Constype Water Sewer Ind:	Not reported
Dir Discharge Uswater Ind:	Not reported
Receiving Water Name:	Not reported
Certifier:	Not reported
Certifier Title:	Not reported

Map ID  
Direction  
Distance  
Elevation

MAP FINDINGS

Site

Database(s)

EDR ID Number  
EPA ID Number

**EWLES MATERIALS-STANTON (Continued)**

**S106104938**

Certification Date:	Not reported
Primary Sic:	Not reported
Secondary Sic:	Not reported
Tertiary Sic:	Not reported
NPDES Number:	Not reported
Status:	Not reported
Agency Number:	Not reported
Region:	8
Regulatory Measure ID:	208751
Order Number:	Not reported
Regulatory Measure Type:	Industrial
Place ID:	Not reported
WDID:	8 30I011100
Program Type:	Not reported
Adoption Date Of Regulatory Measure:	Not reported
Effective Date Of Regulatory Measure:	Not reported
Expiration Date Of Regulatory Measure:	Not reported
Termination Date Of Regulatory Measure:	Not reported
Discharge Name:	Not reported
Discharge Address:	Not reported
Discharge City:	Not reported
Discharge State:	Not reported
Discharge Zip:	Not reported
Received Date:	05/09/2008
Processed Date:	08/10/1994
Status:	Active
Status Date:	08/10/1994
Place Size:	3
Place Size Unit:	Acres
Contact:	Brett Heisinger
Contact Title:	Not reported
Contact Phone:	909-664-3086
Contact Phone Ext:	Not reported
Contact Email:	bretth@ewlesmaterials.com
Operator Name:	Ewles Materials
Operator Address:	PO Box 578
Operator City:	Stanton
Operator State:	California
Operator Zip:	90680
Operator Contact:	Brett Heisinger
Operator Contact Title:	Not reported
Operator Contact Phone:	909-664-3086
Operator Contact Phone Ext:	Not reported
Operator Contact Email:	bretth@ewlesmaterials.com
Operator Type:	Private Business
Developer:	Not reported
Developer Address:	Not reported
Developer City:	Not reported
Developer State:	California
Developer Zip:	Not reported
Developer Contact:	Not reported
Developer Contact Title:	Not reported
Constype Linear Utility Ind:	Not reported
Emergency Phone:	714-894-0032
Emergency Phone Ext:	Not reported
Constype Above Ground Ind:	Not reported

Map ID  
Direction  
Distance  
Elevation

MAP FINDINGS

Site

Database(s)

EDR ID Number  
EPA ID Number

**EWLES MATERIALS-STANTON (Continued)**

**S106104938**

Constype Below Ground Ind:	Not reported
Constype Cable Line Ind:	Not reported
Constype Comm Line Ind:	Not reported
Constype Commercial Ind:	Not reported
Constype Electrical Line Ind:	Not reported
Constype Gas Line Ind:	Not reported
Constype Industrial Ind:	Not reported
Constype Other Description:	Not reported
Constype Other Ind:	Not reported
Constype Recons Ind:	Not reported
Constype Residential Ind:	Not reported
Constype Transport Ind:	Not reported
Constype Utility Description:	Not reported
Constype Utility Ind:	Not reported
Constype Water Sewer Ind:	Not reported
Dir Discharge Uswater Ind:	N
Receiving Water Name:	Santa Ana River
Certifier:	Brett Heisinger
Certifier Title:	Operations Supervisor
Certification Date:	22-JUN-15
Primary Sic:	3271-Concrete Block and Brick
Secondary Sic:	Not reported
Tertiary Sic:	Not reported

Name:	EWLES MATERIALS STANTON
Address:	8182 KATELLA AVE
City,State,Zip:	STANTON, CA 90680
Facility Status:	Active
NPDES Number:	CAS000001
Region:	8
Agency Number:	0
Regulatory Measure ID:	208751
Place ID:	Not reported
Order Number:	97-03-DWQ
WDID:	8 30I011100
Regulatory Measure Type:	Enrollee
Program Type:	Industrial
Adoption Date Of Regulatory Measure:	Not reported
Effective Date Of Regulatory Measure:	08/10/1994
Termination Date Of Regulatory Measure:	Not reported
Expiration Date Of Regulatory Measure:	Not reported
Discharge Address:	PO Box 578
Discharge Name:	Ewles Materials
Discharge City:	Stanton
Discharge State:	California
Discharge Zip:	90680
Status:	Not reported
Status Date:	Not reported
Operator Name:	Not reported
Operator Address:	Not reported
Operator City:	Not reported
Operator State:	Not reported
Operator Zip:	Not reported

NPDES as of 03/2018:

NPDES Number:	CAS000001
Status:	Active

Map ID  
Direction  
Distance  
Elevation

MAP FINDINGS

Site

Database(s)

EDR ID Number  
EPA ID Number

**EWLES MATERIALS-STANTON (Continued)**

**S106104938**

Agency Number: 0  
Region: 8  
Regulatory Measure ID: 208751  
Order Number: 97-03-DWQ  
Regulatory Measure Type: Enrollee  
Place ID: Not reported  
WDID: 8 30I011100  
Program Type: Industrial  
Adoption Date Of Regulatory Measure: Not reported  
Effective Date Of Regulatory Measure: 08/10/1994  
Expiration Date Of Regulatory Measure: Not reported  
Termination Date Of Regulatory Measure: Not reported  
Discharge Name: Ewles Materials  
Discharge Address: PO Box 578  
Discharge City: Stanton  
Discharge State: California  
Discharge Zip: 90680  
Received Date: Not reported  
Processed Date: Not reported  
Status: Not reported  
Status Date: Not reported  
Place Size: Not reported  
Place Size Unit: Not reported  
Contact: Not reported  
Contact Title: Not reported  
Contact Phone: Not reported  
Contact Phone Ext: Not reported  
Contact Email: Not reported  
Operator Name: Not reported  
Operator Address: Not reported  
Operator City: Not reported  
Operator State: Not reported  
Operator Zip: Not reported  
Operator Contact: Not reported  
Operator Contact Title: Not reported  
Operator Contact Phone: Not reported  
Operator Contact Phone Ext: Not reported  
Operator Contact Email: Not reported  
Operator Type: Not reported  
Developer: Not reported  
Developer Address: Not reported  
Developer City: Not reported  
Developer State: Not reported  
Developer Zip: Not reported  
Developer Contact: Not reported  
Developer Contact Title: Not reported  
Constype Linear Utility Ind: Not reported  
Emergency Phone: Not reported  
Emergency Phone Ext: Not reported  
Constype Above Ground Ind: Not reported  
Constype Below Ground Ind: Not reported  
Constype Cable Line Ind: Not reported  
Constype Comm Line Ind: Not reported  
Constype Commercial Ind: Not reported  
Constype Electrical Line Ind: Not reported  
Constype Gas Line Ind: Not reported  
Constype Industrial Ind: Not reported

Map ID  
Direction  
Distance  
Elevation

MAP FINDINGS

Site

Database(s)

EDR ID Number  
EPA ID Number

**EWLES MATERIALS-STANTON (Continued)**

**S106104938**

Constype Other Description:	Not reported
Constype Other Ind:	Not reported
Constype Recons Ind:	Not reported
Constype Residential Ind:	Not reported
Constype Transport Ind:	Not reported
Constype Utility Description:	Not reported
Constype Utility Ind:	Not reported
Constype Water Sewer Ind:	Not reported
Dir Discharge Uswater Ind:	Not reported
Receiving Water Name:	Not reported
Certifier:	Not reported
Certifier Title:	Not reported
Certification Date:	Not reported
Primary Sic:	Not reported
Secondary Sic:	Not reported
Tertiary Sic:	Not reported
NPDES Number:	Not reported
Status:	Not reported
Agency Number:	Not reported
Region:	8
Regulatory Measure ID:	208751
Order Number:	Not reported
Regulatory Measure Type:	Industrial
Place ID:	Not reported
WDID:	8 30I011100
Program Type:	Not reported
Adoption Date Of Regulatory Measure:	Not reported
Effective Date Of Regulatory Measure:	Not reported
Expiration Date Of Regulatory Measure:	Not reported
Termination Date Of Regulatory Measure:	Not reported
Discharge Name:	Not reported
Discharge Address:	Not reported
Discharge City:	Not reported
Discharge State:	Not reported
Discharge Zip:	Not reported
Received Date:	05/09/2008
Processed Date:	08/10/1994
Status:	Active
Status Date:	08/10/1994
Place Size:	3
Place Size Unit:	Acres
Contact:	Brett Heisinger
Contact Title:	Not reported
Contact Phone:	909-664-3086
Contact Phone Ext:	Not reported
Contact Email:	bretth@ewlesmaterials.com
Operator Name:	Ewles Materials
Operator Address:	PO Box 578
Operator City:	Stanton
Operator State:	California
Operator Zip:	90680
Operator Contact:	Brett Heisinger
Operator Contact Title:	Not reported
Operator Contact Phone:	909-664-3086
Operator Contact Phone Ext:	Not reported
Operator Contact Email:	bretth@ewlesmaterials.com

Map ID  
Direction  
Distance  
Elevation

MAP FINDINGS

Site

Database(s)

EDR ID Number  
EPA ID Number

**EWLES MATERIALS-STANTON (Continued)**

**S106104938**

Operator Type: Private Business  
Developer: Not reported  
Developer Address: Not reported  
Developer City: Not reported  
Developer State: California  
Developer Zip: Not reported  
Developer Contact: Not reported  
Developer Contact Title: Not reported  
Constype Linear Utility Ind: Not reported  
Emergency Phone: 714-894-0032  
Emergency Phone Ext: Not reported  
Constype Above Ground Ind: Not reported  
Constype Below Ground Ind: Not reported  
Constype Cable Line Ind: Not reported  
Constype Comm Line Ind: Not reported  
Constype Commercial Ind: Not reported  
Constype Electrical Line Ind: Not reported  
Constype Gas Line Ind: Not reported  
Constype Industrial Ind: Not reported  
Constype Other Description: Not reported  
Constype Other Ind: Not reported  
Constype Recons Ind: Not reported  
Constype Residential Ind: Not reported  
Constype Transport Ind: Not reported  
Constype Utility Description: Not reported  
Constype Utility Ind: Not reported  
Constype Water Sewer Ind: Not reported  
Dir Discharge Uswater Ind: N  
Receiving Water Name: Santa Ana River  
Certifier: Brett Heisinger  
Certifier Title: Operations Supervisor  
Certification Date: 22-JUN-15  
Primary Sic: 3271-Concrete Block and Brick  
Secondary Sic: Not reported  
Tertiary Sic: Not reported

**WDS:**

Name: EWLES MATERIALS-STANTON  
Address: 8182 KATELLA AVE  
City: STANTON  
Facility ID: Santa Ana River 30I011100  
Facility Type: Industrial - Facility that treats and/or disposes of liquid or semisolid wastes from any servicing, producing, manufacturing or processing operation of whatever nature, including mining, gravel washing, geothermal operations, air conditioning, ship building and repairing, oil production, storage and disposal operations, water pumping.  
Facility Status: Active - Any facility with a continuous or seasonal discharge that is under Waste Discharge Requirements.  
NPDES Number: CAS000001 The 1st 2 characters designate the state. The remaining 7 are assigned by the Regional Board  
Subregion: 8  
Facility Telephone: 9495526008  
Facility Contact: DAVE EWLES  
Agency Name: EWLES MATERIALS  
Agency Address: PO BOX 578

Map ID  
Direction  
Distance  
Elevation

MAP FINDINGS

Site

Database(s)

EDR ID Number  
EPA ID Number

**EWLES MATERIALS-STANTON (Continued)**

**S106104938**

Agency City,St,Zip: STANTON 90680  
Agency Contact: DAVE EWLES  
Agency Telephone: 7148941988  
Agency Type: Private  
SIC Code: 0  
SIC Code 2: Not reported  
Primary Waste Type: Not reported  
Primary Waste: Not reported  
Waste Type2: Not reported  
Waste2: Not reported  
Primary Waste Type: Not reported  
Secondary Waste: Not reported  
Secondary Waste Type: Not reported  
Design Flow: 0  
Baseline Flow: 0  
Reclamation: Not reported  
POTW: Not reported  
Treat To Water: Minor Threat to Water Quality. A violation of a regional board order should cause a relatively minor impairment of beneficial uses compared to a major or minor threat. Not: All nurds without a TTWQ will be considered a minor threat to water quality unless coded at a higher Level. A Zero (0) may be used to code those NURDS that are found to represent no threat to water quality.  
Complexity: Category C - Facilities having no waste treatment systems, such as cooling water dischargers or those who must comply through best management practices, facilities with passive waste treatment and disposal systems, such as septic systems with subsurface disposal, or dischargers having waste storage systems with land disposal such as dairy waste ponds.

**CIWQS:**

Name: EWLES MATERIALS STANTON  
Address: 8182 KATELLA AVE  
City,State,Zip: STANTON, CA 90680  
Agency: Ewles Materials  
Agency Address: PO Box 578, Stanton, CA 90680  
Place/Project Type: Industrial - Concrete Block and Brick  
SIC/NAICS: 3271  
Region: 8  
Program: INDSTW  
Regulatory Measure Status: Active  
Regulatory Measure Type: Storm water industrial  
Order Number: 2014-0057-DWQ  
WDID: 8 30I011100  
NPDES Number: CAS000001  
Adoption Date: Not reported  
Effective Date: 08/10/1994  
Termination Date: Not reported  
Expiration/Review Date: Not reported  
Design Flow: Not reported  
Major/Minor: Not reported  
Complexity: Not reported  
TTWQ: Not reported  
Enforcement Actions within 5 years: 0  
Violations within 5 years: 0  
Latitude: 33.80293  
Longitude: -117.98976



Map ID  
Direction  
Distance  
Elevation

MAP FINDINGS

Site

Database(s)

EDR ID Number  
EPA ID Number

**EWLES MATERIALS-STANTON (Continued)**

**S106104938**

**CERS:**

Name: EWLES MATERIALS STANTON  
Address: 8182 KATELLA AVE  
City,State,Zip: STANTON, CA 90680  
Site ID: 531622  
CERS ID: 223090  
CERS Description: Industrial Facility Storm Water

**Violations:**

Site ID: 531622  
Site Name: Ewles Materials Stanton  
Violation Date: 09-05-2002  
Citation: 2014-0057-DWQ - Industrial General Permit  
Violation Description: SW - Deficient BMP Implementation  
Violation Notes: Water and sediment observed leaving the site and entering the gutter along Katella Ave. Two 1000 gal tanks are covered with secondary containment but don't have BMPs for spill containment.  
  
Violation Division: Water Boards  
Violation Program: INDSTW  
Violation Source: SMARTS

Site ID: 531622  
Site Name: Ewles Materials Stanton  
Violation Date: 07-02-2012  
Citation: 2014-0057-DWQ - Industrial General Permit  
Violation Description: SW - Late Report  
Violation Notes: Failure to submit 2011-2012 Annual Report by July 1, 2012 due date.  
Violation Division: Water Boards  
Violation Program: INDSTW  
Violation Source: SMARTS

Site ID: 531622  
Site Name: Ewles Materials Stanton  
Violation Date: 07-02-2013  
Citation: 2014-0057-DWQ - Industrial General Permit  
Violation Description: SW - Late Report  
Violation Notes: Failure to submit 2012-2013 Annual Report by 7/1/13 due date.  
Violation Division: Water Boards  
Violation Program: INDSTW  
Violation Source: SMARTS

Site ID: 531622  
Site Name: Ewles Materials Stanton  
Violation Date: 01-08-2004  
Citation: 2014-0057-DWQ - Industrial General Permit  
Violation Description: SW - Deficient BMP Implementation  
Violation Notes: OBSERVED UNAUTHORIZED NSWD LEAVING FROM THE FRONT DRIVEWAY OF THE FACILITY. PERMIT REQUIREMENTS AND POTENTIAL FINES WERE DISCUSSED.  
  
Violation Division: Water Boards  
Violation Program: INDSTW  
Violation Source: SMARTS

Site ID: 531622  
Site Name: Ewles Materials Stanton  
Violation Date: 07-02-1999  
Citation: 2014-0057-DWQ - Industrial General Permit  
Violation Description: SW - Deficient Report

Map ID  
Direction  
Distance  
Elevation

MAP FINDINGS

Site

Database(s)

EDR ID Number  
EPA ID Number

**EWLES MATERIALS-STANTON (Continued)**

**S106104938**

Violation Notes: Non-submittal of Annual Report. Due 7/1/1999  
Violation Division: Water Boards  
Violation Program: INDSTW  
Violation Source: SMARTS

Site ID: 531622  
Site Name: Ewles Materials Stanton  
Violation Date: 11-12-2003  
Citation: 2014-0057-DWQ - Industrial General Permit  
Violation Description: SW - Deficient BMP Implementation  
Violation Notes: STEVE EWLES WAS INFORMED TO STOP OR CONTROL ALL NON-STORM WATER DISCHARGES AND QUESTION ALL EMPLOYEES ABOUT THE EVENT SPOTTED BY A CITIZEN.  
Violation Division: Water Boards  
Violation Program: INDSTW  
Violation Source: SMARTS

Site ID: 531622  
Site Name: Ewles Materials Stanton  
Violation Date: 07-01-2005  
Citation: 2014-0057-DWQ - Industrial General Permit  
Violation Description: SW - Late Report  
Violation Notes: Failure to submit 04-05 Annual Report by 7/1/05.  
Violation Division: Water Boards  
Violation Program: INDSTW  
Violation Source: SMARTS

Evaluation:  
Eval General Type: Other/Unknown  
Eval Date: 01-08-2004  
Violations Found: No  
Eval Type: Construction Storm Water Compliance Evaluation  
Eval Notes: Regional Board staff conducted a drive-by inspection of the above mentioned facility on January 8, 2004. Staff observed unauthorized nswd (water tracking) leaving the front driveway of the facility. Neither Steve of David Ewles were available. Staff spoke with a representative of the facility about the discharge, discussed permit requirements and potential fines. This is the third visit to this facility for this exact complaint/observation.  
Eval Division: Water Boards  
Eval Program: INDSTW  
Eval Source: SMARTS

Eval General Type: Compliance Evaluation Inspection  
Eval Date: 08-31-2012  
Violations Found: No  
Eval Type: Industrial Storm Water Compliance Evaluation  
Eval Notes: Weather: warm and sunny. SWPPP dated 7/7/2003. Vehicle maintenance does not occur except for topping off fluids. Site drains internally either to the un-paved stockpile/processing area or to a catch basin inlet. Inlet has a raised outlet to the storm drain that is capped off. Water is pumped to a water truck and used for dust suppression. Sump is fitted with a removable box at its bottom to collect and remove sludge. Sludge is placed with stockpiles and incorporated into product. All drainage found in working condition; no track out observed; no ponded water observed; outlet cap found in place; a small amount of weathered litter found behind the above-ground fuel tank.

Map ID  
Direction  
Distance  
Elevation

MAP FINDINGS

Site

Database(s)

EDR ID Number  
EPA ID Number

**EWLES MATERIALS-STANTON (Continued)**

**S106104938**

Eval Division: Water Boards  
Eval Program: INDSTW  
Eval Source: SMARTS

Eval General Type: Compliance Evaluation Inspection  
Eval Date: 09-05-2002  
Violations Found: No  
Eval Type: Industrial Storm Water Compliance Evaluation  
Eval Notes: See attachment  
Eval Division: Water Boards  
Eval Program: INDSTW  
Eval Source: SMARTS

Eval General Type: Complaint Inspection  
Eval Date: 11-12-2003  
Violations Found: No  
Eval Type: Industrial Storm Water Complaint Inspection  
Eval Notes: On November 12, 2003. Regional Water Board staff conducted a complaint spills response at the above mentioned site. Contact was made with Steve Ewles the owner of the company. On August 16, 2003 a citizen reported a spill that occurred from a wash down of the drive approach and water entered the storm drain system. Upon review of the SWPPP all elements were in order and were presented upon request. Steve was questioned about the discharge but had no knowledge of the discharge. A verbal warning was issued to stop or control all non storm water discharges and question all employees as to what had happened. On December 1, 2003. Steve call this office to confirm that an accidental wash down had occurred and that the employee was given notice to stop this action. A verbal warning was given again to control all non storm water discharges over the phone.  
Eval Division: Water Boards  
Eval Program: INDSTW  
Eval Source: SMARTS

Enforcement Action:  
Site ID: 531622  
Site Name: Ewles Materials Stanton  
Site Address: 8182 KATELLA AVE  
Site City: STANTON  
Site Zip: 90680  
Enf Action Date: 01-08-2004  
Enf Action Type: Industrial Storm Water Enforcement  
Enf Action Description: Industrial Storm Water Enforcement  
Enf Action Notes: OBSERVED UNAUTHORIZED NSWD LEAVING FROM THE FRONT DRIVEWAY OF THE FACILITY. PERMIT REQUIREMENTS AND POTENTIAL FINES WERE DISCUSSED.  
Enf Action Division: Water Boards  
Enf Action Program: INDSTW  
Enf Action Source: SMARTS  
  
Site ID: 531622  
Site Name: Ewles Materials Stanton  
Site Address: 8182 KATELLA AVE  
Site City: STANTON  
Site Zip: 90680  
Enf Action Date: 07-15-2005  
Enf Action Type: Industrial Storm Water Enforcement  
Enf Action Description: Industrial Storm Water Enforcement

Map ID  
Direction  
Distance  
Elevation

MAP FINDINGS

Site

Database(s)

EDR ID Number  
EPA ID Number

**EWLES MATERIALS-STANTON (Continued)**

**S106104938**

Enf Action Notes: Failure to submit 04-05 Annual Report by 7/1/05.  
Enf Action Division: Water Boards  
Enf Action Program: INDSTW  
Enf Action Source: SMARTS

Site ID: 531622  
Site Name: Ewles Materials Stanton  
Site Address: 8182 KATELLA AVE  
Site City: STANTON  
Site Zip: 90680  
Enf Action Date: 07-31-2012  
Enf Action Type: Industrial Storm Water Enforcement  
Enf Action Description: Industrial Storm Water Enforcement  
Enf Action Notes: Failure to submit 2011-2012 Annual Report by July 1, 2012 due date.  
Enf Action Division: Water Boards  
Enf Action Program: INDSTW  
Enf Action Source: SMARTS

Site ID: 531622  
Site Name: Ewles Materials Stanton  
Site Address: 8182 KATELLA AVE  
Site City: STANTON  
Site Zip: 90680  
Enf Action Date: 07-31-2013  
Enf Action Type: Industrial Storm Water Enforcement  
Enf Action Description: Industrial Storm Water Enforcement  
Enf Action Notes: Failure to submit 2012-2013 Annual Report by 7/1/13 due date.  
Enf Action Division: Water Boards  
Enf Action Program: INDSTW  
Enf Action Source: SMARTS

Site ID: 531622  
Site Name: Ewles Materials Stanton  
Site Address: 8182 KATELLA AVE  
Site City: STANTON  
Site Zip: 90680  
Enf Action Date: 08-10-2005  
Enf Action Type: Industrial Storm Water Enforcement  
Enf Action Description: Industrial Storm Water Enforcement  
Enf Action Notes: A clerical error at the Regional Board office resulted in an incorrect Notice of Non-Compliance being issued.  
Enf Action Division: Water Boards  
Enf Action Program: INDSTW  
Enf Action Source: SMARTS

Site ID: 531622  
Site Name: Ewles Materials Stanton  
Site Address: 8182 KATELLA AVE  
Site City: STANTON  
Site Zip: 90680  
Enf Action Date: 08-29-2013  
Enf Action Type: Industrial Storm Water Enforcement  
Enf Action Description: Industrial Storm Water Enforcement  
Enf Action Notes: Failure to submit 2012-2013 Annual Report by 7/1/13 due date.  
Enf Action Division: Water Boards  
Enf Action Program: INDSTW  
Enf Action Source: SMARTS

Map ID  
Direction  
Distance  
Elevation

MAP FINDINGS

Site

Database(s)

EDR ID Number  
EPA ID Number

**EWLES MATERIALS-STANTON (Continued)**

**S106104938**

Site ID: 531622  
Site Name: Ewles Materials Stanton  
Site Address: 8182 KATELLA AVE  
Site City: STANTON  
Site Zip: 90680  
Enf Action Date: 09-20-2002  
Enf Action Type: Staff Enforcement Letter  
Enf Action Description: Staff Enforcement Letter  
Enf Action Notes: Water and sediment observed leaving the site and entering the gutter along Katella Ave. Two 1000 gal tanks are covered with secondary containment but don't have BMPs for spill containment.  
  
Enf Action Division: Water Boards  
Enf Action Program: INDSTW  
Enf Action Source: SMARTS  
  
Site ID: 531622  
Site Name: Ewles Materials Stanton  
Site Address: 8182 KATELLA AVE  
Site City: STANTON  
Site Zip: 90680  
Enf Action Date: 11-12-2003  
Enf Action Type: Industrial Storm Water Enforcement  
Enf Action Description: Industrial Storm Water Enforcement  
Enf Action Notes: STEVE EWLES WAS INFORMED TO STOP OR CONTROL ALL NON-STORM WATER DISCHARGES AND QUESTION ALL EMPLOYEES ABOUT THE EVENT SPOTTED BY A CITIZEN.  
  
Enf Action Division: Water Boards  
Enf Action Program: INDSTW  
Enf Action Source: SMARTS  
  
Affiliation:  
Affiliation Type Desc: Owner/Operator  
Entity Name: Ewles Materials  
Entity Title: Operator  
Affiliation Address: PO Box 578  
Affiliation City: Stanton  
Affiliation State: CA  
Affiliation Country: Not reported  
Affiliation Zip: 90680  
Affiliation Phone: Not reported

**AH538**  
**< 1/8**  
**1 ft.**

**CARIBIA INC**  
**8200 KATELLA AVE STE G**  
**STANTON, CA 90680**

**HAZNET**  
**HWTS**

**S113150631**  
**N/A**

**Site 19 of 21 in cluster AH**

**Relative:**  
**Lower**  
**Actual:**  
**66 ft.**

HAZNET:  
Name: CARIBIA INC  
Address: 8200 KATELLA AVE STE G  
Address 2: Not reported  
City,State,Zip: STANTON, CA 906803268  
Contact: HARRY MCLACHLAN  
Telephone: 7147995603  
Mailing Name: Not reported  
Mailing Address: 8200 KATELLA AVE STE G

Map ID  
Direction  
Distance  
Elevation

MAP FINDINGS

Site

Database(s)

EDR ID Number  
EPA ID Number

**CARIBIA INC (Continued)**

**S113150631**

Year: 2007  
Gepaid: CAL000327007  
TSD EPA ID: CAD044429835  
CA Waste Code: 181 - Other inorganic solid waste  
Disposal Method: H141 - Storage, Bulking, And/Or Transfer Off Site--No  
Treatment/Reovery (H010-H129) Or (H131-H135)  
Tons: 0.01

Year: 2007  
Gepaid: CAL000327007  
TSD EPA ID: CAD044429835  
CA Waste Code: 331 - Off-specification, aged or surplus organics  
Disposal Method: H141 - Storage, Bulking, And/Or Transfer Off Site--No  
Treatment/Reovery (H010-H129) Or (H131-H135)  
Tons: 0.2215

Year: 2007  
Gepaid: CAL000327007  
TSD EPA ID: CAD044429835  
CA Waste Code: 352 - Other organic solids  
Disposal Method: H141 - Storage, Bulking, And/Or Transfer Off Site--No  
Treatment/Reovery (H010-H129) Or (H131-H135)  
Tons: 0.0225

**Additional Info:**

Year: 2007  
Gen EPA ID: CAL000327007

Shipment Date: 20071212  
Creation Date: 3/8/2008 18:30:14  
Receipt Date: 20071222  
Manifest ID: 003576107JJK  
Trans EPA ID: CAR000188201  
Trans Name: ENVIRONMENTAL RECOVERY SERVICES INC  
Trans 2 EPA ID: MAD039322250  
Trans 2 Name: CLEAN HARBORS ENV SERVICES  
TSDF EPA ID: CAD044429835  
Trans Name: CLEAN HARBORS WILMINGTON LLC  
TSDF Alt EPA ID: Not reported  
TSDF Alt Name: Not reported  
Waste Code Description: 331 - Off-specification, aged, or surplus organics  
RCRA Code: D002  
Meth Code: H141 - Storage, Bulking, And/Or Transfer Off Site--No  
Treatment/Reovery (H010-H129) Or (H131-H135)

Quantity Tons: 0.04  
Waste Quantity: 80  
Quantity Unit: P  
Additional Code 1: D001  
Additional Code 2: Not reported  
Additional Code 3: Not reported  
Additional Code 4: Not reported  
Additional Code 5: Not reported

Shipment Date: 20071212  
Creation Date: 3/8/2008 18:30:14  
Receipt Date: 20071222

Map ID  
Direction  
Distance  
Elevation

MAP FINDINGS

Site

Database(s)

EDR ID Number  
EPA ID Number

**CARIBIA INC (Continued)**

**S113150631**

Manifest ID:	003576107JJK
Trans EPA ID:	CAR000188201
Trans Name:	ENVIRONMENTAL RECOVERY SERVICES INC
Trans 2 EPA ID:	MAD039322250
Trans 2 Name:	CLEAN HARBORS ENV SERVICES
TSDF EPA ID:	CAD044429835
Trans Name:	CLEAN HARBORS WILMINGTON LLC
TSDF Alt EPA ID:	Not reported
TSDF Alt Name:	Not reported
Waste Code Description:	352 - Other organic solids
RCRA Code:	Not reported
Meth Code:	H141 - Storage, Bulking, And/Or Transfer Off Site--No Treatment/Reovery (H010-H129) Or (H131-H135)
Quantity Tons:	0.0225
Waste Quantity:	45
Quantity Unit:	P
Additional Code 1:	Not reported
Additional Code 2:	Not reported
Additional Code 3:	Not reported
Additional Code 4:	Not reported
Additional Code 5:	Not reported
Shipment Date:	20071212
Creation Date:	3/8/2008 18:30:14
Receipt Date:	20071222
Manifest ID:	003576108JJK
Trans EPA ID:	CAR000188201
Trans Name:	ENVIRONMENTAL RECOVERY SERVICES INC
Trans 2 EPA ID:	MAD039322250
Trans 2 Name:	CLEAN HARBORS ENV SERVICES
TSDF EPA ID:	CAD044429835
Trans Name:	CLEAN HARBORS WILMINGTON LLC
TSDF Alt EPA ID:	Not reported
TSDF Alt Name:	Not reported
Waste Code Description:	331 - Off-specification, aged, or surplus organics
RCRA Code:	D002
Meth Code:	H141 - Storage, Bulking, And/Or Transfer Off Site--No Treatment/Reovery (H010-H129) Or (H131-H135)
Quantity Tons:	0.1815
Waste Quantity:	55
Quantity Unit:	G
Additional Code 1:	Not reported
Additional Code 2:	Not reported
Additional Code 3:	Not reported
Additional Code 4:	Not reported
Additional Code 5:	Not reported
Shipment Date:	20071212
Creation Date:	3/8/2008 18:30:14
Receipt Date:	20071222
Manifest ID:	003576107JJK
Trans EPA ID:	CAR000188201
Trans Name:	ENVIRONMENTAL RECOVERY SERVICES INC
Trans 2 EPA ID:	MAD039322250
Trans 2 Name:	CLEAN HARBORS ENV SERVICES
TSDF EPA ID:	CAD044429835
Trans Name:	CLEAN HARBORS WILMINGTON LLC

Map ID  
Direction  
Distance  
Elevation

MAP FINDINGS

Site

Database(s)

EDR ID Number  
EPA ID Number

**CARIBIA INC (Continued)**

**S113150631**

TSDF Alt EPA ID:	Not reported
TSDF Alt Name:	Not reported
Waste Code Description:	181 - Other inorganic solid waste Organics
RCRA Code:	Not reported
Meth Code:	H141 - Storage, Bulking, And/Or Transfer Off Site--No Treatment/Reovery (H010-H129) Or (H131-H135)
Quantity Tons:	0.005
Waste Quantity:	10
Quantity Unit:	P
Additional Code 1:	Not reported
Additional Code 2:	Not reported
Additional Code 3:	Not reported
Additional Code 4:	Not reported
Additional Code 5:	Not reported
Shipment Date:	20071212
Creation Date:	3/8/2008 18:30:14
Receipt Date:	20071222
Manifest ID:	003576107JJK
Trans EPA ID:	CAR000188201
Trans Name:	ENVIRONMENTAL RECOVERY SERVICES INC
Trans 2 EPA ID:	MAD039322250
Trans 2 Name:	CLEAN HARBORS ENV SERVICES
TSDF EPA ID:	CAD044429835
Trans Name:	CLEAN HARBORS WILMINGTON LLC
TSDF Alt EPA ID:	Not reported
TSDF Alt Name:	Not reported
Waste Code Description:	181 - Other inorganic solid waste Organics
RCRA Code:	Not reported
Meth Code:	H141 - Storage, Bulking, And/Or Transfer Off Site--No Treatment/Reovery (H010-H129) Or (H131-H135)
Quantity Tons:	0.005
Waste Quantity:	10
Quantity Unit:	P
Additional Code 1:	Not reported
Additional Code 2:	Not reported
Additional Code 3:	Not reported
Additional Code 4:	Not reported
Additional Code 5:	Not reported

**HWTS:**

Name:	CARIBIA INC
Address:	8200 KATELLA AVE STE G
Address 2:	Not reported
City,State,Zip:	STANTON, CA 906803268
EPA ID:	CAL000327007
Inactive Date:	06/30/2009
Create Date:	11/21/2007
Last Act Date:	04/12/2011
Mailing Name:	Not reported
Mailing Address:	8200 KATELLA AVE STE G
Mailing Address 2:	Not reported
Mailing City,State,Zip:	STANTON, CA 906803268
Owner Name:	CARIBIA INC
Owner Address:	8200 KATELLA AVE STE G
Owner Address 2:	Not reported
Owner City,State,Zip:	STANTON, CA 906803268



Map ID  
Direction  
Distance  
Elevation

MAP FINDINGS

Site

Database(s)

EDR ID Number  
EPA ID Number

**CARIBIA INC (Continued)**

**S113150631**

Contact Name: HARRY MCLACHLAN  
Contact Address: 8200 KATELLA AVE STE G  
Contact Address 2: Not reported  
City,State,Zip: STANTON, CA 906803268  
  
NAICS:  
EPA ID: CAL000327007  
Create Date: 2007-11-21 16:09:52.417  
NAICS Code: 32562  
NAICS Description: Toilet Preparation Manufacturing  
Issued EPA ID Date: 2007-11-21 16:09:52.38700  
Inactive Date: 2009-06-30 00:00:00  
Facility Name: CARIBIA INC  
Facility Address: 8200 KATELLA AVE STE G  
Facility Address 2: Not reported  
Facility City: STANTON  
Facility County: Not reported  
Facility State: CA  
Facility Zip: 906803268

**AH539**

**CARIBIA INC  
8200 KATELLA AVE, SUITE G  
STANTON, CA 90680**

**FINDS 1026088308  
N/A**

**< 1/8  
1 ft.**

**Site 20 of 21 in cluster AH**

**Relative:  
Lower**

FINDS:  
Registry ID: 110070656689

**Actual:  
66 ft.**

Click Here:

Environmental Interest/Information System:

RCRAInfo is a national information system that supports the Resource Conservation and Recovery Act (RCRA) program through the tracking of events and activities related to facilities that generate, transport, and treat, store, or dispose of hazardous waste. RCRAInfo allows RCRA program staff to track the notification, permit, compliance, and corrective action activities required under RCRA.

[Click this hyperlink](#) while viewing on your computer to access additional FINDS: detail in the EDR Site Report.

**AI540**

**KATELLA PLYWOOD & LUMBER  
8121 KATELLA  
STANTON, CA 90680**

**HAZNET S112901034  
HWTS N/A**

**< 1/8  
1 ft.**

**Site 7 of 7 in cluster AI**

**Relative:  
Lower**

HAZNET:  
Name: KATELLA PLYWOOD & LUMBER  
Address: 8121 KATELLA  
Address 2: Not reported  
City,State,Zip: STANTON, CA 906800000  
Contact: BRIAN WILSON  
Telephone: 7145275124  
Mailing Name: Not reported  
Mailing Address: 8121 KATELLA

**Actual:  
67 ft.**

Map ID  
Direction  
Distance  
Elevation

MAP FINDINGS

Site

Database(s)

EDR ID Number  
EPA ID Number

**KATELLA PLYWOOD & LUMBER (Continued)**

**S112901034**

Year: 1999  
Gepaid: CAC002177097  
TSD EPA ID: CAT080013352  
CA Waste Code: 135 - Unspecified aqueous solution  
Disposal Method: R01 - Recycler  
Tons: 1.3566

**Additional Info:**

Year: 1999  
Gen EPA ID: CAC002177097  
  
Shipment Date: 19990505  
Creation Date: 8/16/1999 0:00:00  
Receipt Date: 19990610  
Manifest ID: 97408293  
Trans EPA ID: CAD982443319  
Trans Name: Not reported  
Trans 2 EPA ID: Not reported  
Trans 2 Name: Not reported  
TSDF EPA ID: CAT080013352  
Trans Name: Not reported  
TSDF Alt EPA ID: CAT080013352  
TSDF Alt Name: Not reported  
Waste Code Description: 135 - Unspecified aqueous solution  
RCRA Code: Not reported  
Meth Code: R01 - Recycler  
Quantity Tons: 1.3566  
Waste Quantity: 323  
Quantity Unit: G  
Additional Code 1: Not reported  
Additional Code 2: Not reported  
Additional Code 3: Not reported  
Additional Code 4: Not reported  
Additional Code 5: Not reported

**HWTS:**

Name: KATELLA PLYWOOD & LUMBER  
Address: 8121 KATELLA  
Address 2: Not reported  
City,State,Zip: STANTON, CA 906800000  
EPA ID: CAC002177097  
Inactive Date: 10/25/2000  
Create Date: 04/30/1999  
Last Act Date: 10/25/2000  
Mailing Name: Not reported  
Mailing Address: 8121 KATELLA  
Mailing Address 2: Not reported  
Mailing City,State,Zip: STANTON, CA 906800000  
Owner Name: KATELLA PLYWOOD & LUMBER  
Owner Address: 8121 KATELLA  
Owner Address 2: Not reported  
Owner City,State,Zip: STANTON, CA 906800000  
Contact Name: BRIAN WILSON  
Contact Address: 8121 KATELLA  
Contact Address 2: Not reported

Map ID  
Direction  
Distance  
Elevation

MAP FINDINGS

Site

Database(s)

EDR ID Number  
EPA ID Number

**KATELLA PLYWOOD & LUMBER (Continued)**

**S112901034**

City,State,Zip:

STANTON, CA 906800000

**AF541**

**ORCO BLOCK CO INC  
8042 KATELLA AVE  
STANTON, CA 90680**

**RCRA-SQG  
HIST UST  
ECHO**

**1000324372  
CAD981444847**

**< 1/8  
1 ft.**

**Site 23 of 24 in cluster AF**

**Relative:  
Lower**

RCRA-SQG:

**Actual:  
66 ft.**

Date Form Received by Agency: 1986-09-10 00:00:00.0  
Handler Name: ORCO BLOCK CO  
Handler Address: 8042 KATELLA  
Handler City,State,Zip: STANTON, CA 90680  
EPA ID: CAD981444847  
Contact Name: ENVIRONMENTAL MANAGER  
Contact Address: 8042 KATELLA  
Contact City,State,Zip: STANTON, CA 90680  
Contact Telephone: 714-999-9999  
Contact Fax: Not reported  
Contact Email: Not reported  
Contact Title: Not reported  
EPA Region: 09  
Land Type: Other  
Federal Waste Generator Description: Small Quantity Generator  
Non-Notifier: Not reported  
Biennial Report Cycle: Not reported  
Accessibility: Not reported  
Active Site Indicator: Handler Activities  
State District Owner: CA  
State District: 4  
Mailing Address: 8042 KATELLA  
Mailing City,State,Zip: STANTON, CA 90680  
Owner Name: ORCO BLOCK CORP  
Owner Type: Private  
Operator Name: NOT REQUIRED  
Operator Type: Private  
Short-Term Generator Activity: No  
Importer Activity: No  
Mixed Waste Generator: No  
Transporter Activity: No  
Transfer Facility Activity: No  
Recycler Activity with Storage: No  
Small Quantity On-Site Burner Exemption: No  
Smelting Melting and Refining Furnace Exemption: No  
Underground Injection Control: No  
Off-Site Waste Receipt: No  
Universal Waste Indicator: No  
Universal Waste Destination Facility: No  
Federal Universal Waste: No  
Active Site Fed-Reg Treatment Storage and Disposal Facility: Not reported  
Active Site Converter Treatment storage and Disposal Facility: Not reported  
Active Site State-Reg Treatment Storage and Disposal Facility: Not reported  
Active Site State-Reg Handler: ---  
Federal Facility Indicator: Not reported  
Hazardous Secondary Material Indicator: NN  
Sub-Part K Indicator: Not reported  
Commercial TSD Indicator: No  
Treatment Storage and Disposal Type: Not reported

Map ID  
Direction  
Distance  
Elevation

MAP FINDINGS

Site

Database(s)

EDR ID Number  
EPA ID Number

**ORCO BLOCK CO INC (Continued)**

**1000324372**

2018 GPRA Permit Baseline:	Not on the Baseline
2018 GPRA Renewals Baseline:	Not on the Baseline
Permit Renewals Workload Universe:	Not reported
Permit Workload Universe:	Not reported
Permit Progress Universe:	Not reported
Post-Closure Workload Universe:	Not reported
Closure Workload Universe:	Not reported
202 GPRA Corrective Action Baseline:	No
Corrective Action Workload Universe:	No
Subject to Corrective Action Universe:	No
Non-TSDFs Where RCRA CA has Been Imposed Universe:	No
TSDFs Potentially Subject to CA Under 3004 (u)/(v) Universe:	No
TSDFs Only Subject to CA under Discretionary Auth Universe:	No
Corrective Action Priority Ranking:	No NCAPS ranking
Environmental Control Indicator:	No
Institutional Control Indicator:	No
Human Exposure Controls Indicator:	N/A
Groundwater Controls Indicator:	N/A
Operating TSDF Universe:	Not reported
Full Enforcement Universe:	Not reported
Significant Non-Complier Universe:	No
Unaddressed Significant Non-Complier Universe:	No
Addressed Significant Non-Complier Universe:	No
Significant Non-Complier With a Compliance Schedule Universe:	No
Financial Assurance Required:	Not reported
Handler Date of Last Change:	2002-06-27 03:25:15.0
Recognized Trader-Importer:	No
Recognized Trader-Exporter:	No
Importer of Spent Lead Acid Batteries:	No
Exporter of Spent Lead Acid Batteries:	No
Recycler Activity Without Storage:	Not reported
Manifest Broker:	Not reported
Sub-Part P Indicator:	No

**Handler - Owner Operator:**

Owner/Operator Indicator:	Operator
Owner/Operator Name:	NOT REQUIRED
Legal Status:	Private
Date Became Current:	Not reported
Date Ended Current:	Not reported
Owner/Operator Address:	NOT REQUIRED
Owner/Operator City,State,Zip:	NOT REQUIRED, ME 99999
Owner/Operator Telephone:	415-555-1212
Owner/Operator Telephone Ext:	Not reported
Owner/Operator Fax:	Not reported
Owner/Operator Email:	Not reported

Owner/Operator Indicator:	Owner
Owner/Operator Name:	ORCO BLOCK CORP
Legal Status:	Private
Date Became Current:	Not reported
Date Ended Current:	Not reported
Owner/Operator Address:	NOT REQUIRED
Owner/Operator City,State,Zip:	NOT REQUIRED, ME 99999
Owner/Operator Telephone:	415-555-1212
Owner/Operator Telephone Ext:	Not reported

Map ID  
Direction  
Distance  
Elevation

MAP FINDINGS

Site

Database(s)

EDR ID Number  
EPA ID Number

**ORCO BLOCK CO INC (Continued)**

**1000324372**

Owner/Operator Fax: Not reported  
Owner/Operator Email: Not reported

**Historic Generators:**

Receive Date: 1986-09-10 00:00:00.0  
Handler Name: ORCO BLOCK CO  
Federal Waste Generator Description: Small Quantity Generator  
State District Owner: CA  
Large Quantity Handler of Universal Waste: No  
Recognized Trader Importer: No  
Recognized Trader Exporter: No  
Spent Lead Acid Battery Importer: No  
Spent Lead Acid Battery Exporter: No  
Current Record: Yes  
Non Storage Recycler Activity: Not reported  
Electronic Manifest Broker: Not reported

**List of NAICS Codes and Descriptions:**

NAICS Code: 327331  
NAICS Description: CONCRETE BLOCK AND BRICK MANUFACTURING

**Facility Has Received Notices of Violations:**

Violations: No Violations Found

**Evaluation Action Summary:**

Evaluations: No Evaluations Found

**HIST UST:**

Name: ORCO BLOCK CO.  
Address: 8042 KATELLA AVE  
City,State,Zip: STANTON, CA 90680  
File Number: Not reported  
URL: Not reported  
Region: STATE  
Facility ID: 00000047768  
Facility Type: Other  
Other Type: MATERIALS SUPPLIER  
Contact Name: GEORGE SPICKELMIER  
Telephone: 7145272239  
Owner Name: ORCO BLOCK COMPANY, INC.  
Owner Address: 8042 KATELLA  
Owner City,St,Zip: STANTON, CA 90680  
Total Tanks: 0001

Tank Num: 001  
Container Num: L.G.D. 01  
Year Installed: 1960  
Tank Capacity: 00010000  
Tank Used for: PRODUCT  
Type of Fuel: DIESEL  
Container Construction Thickness: Not reported  
Leak Detection: Stock Inventor

Map ID  
Direction  
Distance  
Elevation

MAP FINDINGS

Site

Database(s)

EDR ID Number  
EPA ID Number

**ORCO BLOCK CO INC (Continued)**

**1000324372**

**ECHO:**

Envid: 1000324372  
Registry ID: 110002709007  
DFR URL: <http://echo.epa.gov/detailed-facility-report?fid=110002709007>  
Name: ORCO BLOCK CO INC  
Address: 8042 KATELLA AVE  
City,State,Zip: STANTON, CA 90680

**AJ542**

**G & M OIL CO LLC  
10961 BEACH BLVD  
STANTON, CA 90680**

**EDR Hist Auto**

**1021080044  
N/A**

**< 1/8  
1 ft.**

**Site 21 of 26 in cluster AJ**

**Relative:  
Lower**

**EDR Hist Auto**

**Actual:  
65 ft.**

Year:	Name:	Type:
1993	TARGET SERVICE STATIONS	Gasoline Service Stations
1994	TARGET SERVICE STATIONS	Gasoline Service Stations
1995	TARGET SERVICE STATIONS	Gasoline Service Stations
2006	G & M OIL CO LLC	Gasoline Service Stations, NEC
2007	G & M OIL CO LLC	Gasoline Service Stations, NEC
2008	G & M OIL CO LLC	Gasoline Service Stations, NEC
2009	G & M OIL CO LLC	Gasoline Service Stations, NEC
2010	G & M OIL CO LLC	Gasoline Service Stations, NEC

**AJ543**

**TARGET STATION #32  
10961 S BEACH BLVD  
STANTON, CA 90680**

**SWEEPS UST**

**S106932797  
N/A**

**< 1/8  
1 ft.**

**Site 22 of 26 in cluster AJ**

**Relative:  
Lower**

**SWEEPS UST:**

**Actual:  
65 ft.**

Name:	TARGET STATION #32
Address:	10961 S BEACH BLVD
City:	STANTON
Status:	Active
Comp Number:	5045
Number:	9
Board Of Equalization:	44-016324
Referral Date:	09-30-92
Action Date:	09-15-92
Created Date:	02-29-88
Owner Tank Id:	Not reported
SWRCB Tank Id:	30-000-005045-000001
Tank Status:	A
Capacity:	10000
Active Date:	Not reported
Tank Use:	M.V. FUEL
STG:	P
Content:	LEADED
Number Of Tanks:	6
Name:	TARGET STATION #32
Address:	10961 S BEACH BLVD
City:	STANTON

Map ID  
Direction  
Distance  
Elevation

MAP FINDINGS

Site

Database(s)

EDR ID Number  
EPA ID Number

**TARGET STATION #32 (Continued)**

**S106932797**

Status: Active  
Comp Number: 5045  
Number: 9  
Board Of Equalization: 44-016324  
Referral Date: 09-30-92  
Action Date: 09-15-92  
Created Date: 02-29-88  
Owner Tank Id: Not reported  
SWRCB Tank Id: 30-000-005045-000002  
Tank Status: A  
Capacity: 10000  
Active Date: Not reported  
Tank Use: M.V. FUEL  
STG: P  
Content: REG UNLEADED  
Number Of Tanks: Not reported

Name: TARGET STATION #32  
Address: 10961 S BEACH BLVD  
City: STANTON  
Status: Active  
Comp Number: 5045  
Number: 9  
Board Of Equalization: 44-016324  
Referral Date: 09-30-92  
Action Date: 09-15-92  
Created Date: 02-29-88  
Owner Tank Id: Not reported  
SWRCB Tank Id: 30-000-005045-000003  
Tank Status: A  
Capacity: 5000  
Active Date: Not reported  
Tank Use: M.V. FUEL  
STG: P  
Content: REG UNLEADED  
Number Of Tanks: Not reported

Name: TARGET STATION #32  
Address: 10961 S BEACH BLVD  
City: STANTON  
Status: Active  
Comp Number: 5045  
Number: 9  
Board Of Equalization: 44-016324  
Referral Date: 09-30-92  
Action Date: 09-15-92  
Created Date: 02-29-88  
Owner Tank Id: Not reported  
SWRCB Tank Id: 30-000-005045-000004  
Tank Status: A  
Capacity: 8000  
Active Date: Not reported  
Tank Use: M.V. FUEL  
STG: P  
Content: DIESEL  
Number Of Tanks: Not reported

Map ID  
Direction  
Distance  
Elevation

MAP FINDINGS

Site

Database(s)

EDR ID Number  
EPA ID Number

**TARGET STATION #32 (Continued)**

**S106932797**

Name: TARGET STATION #32  
Address: 10961 S BEACH BLVD  
City: STANTON  
Status: Active  
Comp Number: 5045  
Number: 9  
Board Of Equalization: 44-016324  
Referral Date: 09-30-92  
Action Date: 09-15-92  
Created Date: 02-29-88  
Owner Tank Id: Not reported  
SWRCB Tank Id: 30-000-005045-000005  
Tank Status: A  
Capacity: 10000  
Active Date: Not reported  
Tank Use: M.V. FUEL  
STG: P  
Content: DIESEL  
Number Of Tanks: Not reported

Name: TARGET STATION #32  
Address: 10961 S BEACH BLVD  
City: STANTON  
Status: Active  
Comp Number: 5045  
Number: 9  
Board Of Equalization: 44-016324  
Referral Date: 09-30-92  
Action Date: 09-15-92  
Created Date: 02-29-88  
Owner Tank Id: Not reported  
SWRCB Tank Id: 30-000-005045-000006  
Tank Status: A  
Capacity: 280  
Active Date: Not reported  
Tank Use: PETROLEUM  
STG: P  
Content: Not reported  
Number Of Tanks: Not reported

**AJ544** **UNITED ELECTRIC**  
**8032 CHESTER AVE**  
**STANTON, CA 90680**  
  
**Site 23 of 26 in cluster AJ**

**LUST** **U003785108**  
**UST** **N/A**  
**Cortese**  
**CERS**

**Relative:**  
**Lower**  
  
**Actual:**  
**66 ft.**

**LUST:**  
Name: UNITED ELECTRICAL ENTERPRISES  
Address: 8032 CHESTER  
City,State,Zip: STANTON, CA 90680  
Lead Agency: ORANGE COUNTY LOP  
Case Type: LUST Cleanup Site  
Geo Track: [http://geotracker.waterboards.ca.gov/profile\\_report.asp?global\\_id=T0605900587](http://geotracker.waterboards.ca.gov/profile_report.asp?global_id=T0605900587)  
Global Id: T0605900587  
Latitude: 33.8037435  
Longitude: -117.9918263  
Status: Completed - Case Closed  
Status Date: 09/12/2003



Map ID  
Direction  
Distance  
Elevation

MAP FINDINGS

Site

Database(s)

EDR ID Number  
EPA ID Number

**UNITED ELECTRIC (Continued)**

**U003785108**

Case Worker: SR  
RB Case Number: 083000743T  
Local Agency: ORANGE COUNTY LOP  
File Location: Local Agency  
Local Case Number: 87UT255  
Potential Media Affect: Other Groundwater (uses other than drinking water)  
Potential Contaminants of Concern: Gasoline  
Site History: Not reported

**LUST:**

Global Id: T0605900587  
Contact Type: Regional Board Caseworker  
Contact Name: CARL BERNHARDT  
Organization Name: SANTA ANA RWQCB (REGION 8)  
Address: 3737 MAIN STREET, SUITE 500  
City: RIVERSIDE  
Email: carl.bernhardt@waterboards.ca.gov  
Phone Number: 9517824495

Global Id: T0605900587  
Contact Type: Local Agency Caseworker  
Contact Name: SHYAMALA RAJAGOPAL  
Organization Name: ORANGE COUNTY LOP  
Address: 1241 E. DYER ROAD SUITE 120  
City: SANTA ANA  
Email: srajagopal@ochca.com  
Phone Number: 7144336262

**LUST:**

Global Id: T0605900587  
Action Type: Other  
Date: 09/29/1987  
Action: Leak Began

Global Id: T0605900587  
Action Type: Other  
Date: 09/29/1987  
Action: Leak Discovery

Global Id: T0605900587  
Action Type: Other  
Date: 09/29/1987  
Action: Leak Reported

Global Id: T0605900587  
Action Type: ENFORCEMENT  
Date: 09/12/2003  
Action: Closure/No Further Action Letter

Global Id: T0605900587  
Action Type: REMEDIATION  
Date: 10/09/1987  
Action: Excavation

Global Id: T0605900587  
Action Type: REMEDIATION  
Date: 04/01/1994

Map ID  
Direction  
Distance  
Elevation

MAP FINDINGS

Site

Database(s)

EDR ID Number  
EPA ID Number

**UNITED ELECTRIC (Continued)**

**U003785108**

Action: In Situ Physical/Chemical Treatment (other than SVE)

**LUST:**

Global Id: T0605900587  
Status: Open - Case Begin Date  
Status Date: 09/29/1987  
  
Global Id: T0605900587  
Status: Open - Verification Monitoring  
Status Date: 05/01/1996  
  
Global Id: T0605900587  
Status: Completed - Case Closed  
Status Date: 09/12/2003

**LUST REG 8:**

Name: UNITED ELECTRICAL ENTERPRISES  
Address: 8032 CHESTER AVE  
City: STANTON  
Region: 8  
County: Orange  
Regional Board: Santa Ana Region  
Facility Status: Case Closed  
Case Number: 083000743T  
Local Case Num: 87UT255  
Case Type: Other ground water affected  
Substance: Gasoline  
Qty Leaked: 0  
Abate Method: Not reported  
Cross Street: Not reported  
Enf Type: Not reported  
Funding: Not reported  
How Discovered: Tank Closure  
How Stopped: Other Means  
Leak Cause: Unknown  
Leak Source: Unknown  
Global ID: T0605900587  
How Stopped Date: 9/9/9999  
Enter Date: Not reported  
Date Confirmation of Leak Began: Not reported  
Date Preliminary Assessment Began: Not reported  
Discover Date: 9/29/1987  
Enforcement Date: Not reported  
Close Date: 9/12/2003  
Date Prelim Assessment Workplan Submitted: Not reported  
Date Pollution Characterization Began: Not reported  
Date Remediation Plan Submitted: Not reported  
Date Remedial Action Underway: Not reported  
Date Post Remedial Action Monitoring: 5/1/1996  
Enter Date: Not reported  
GW Qualifies: Not reported  
Soil Qualifies: Not reported  
Operator: Not reported  
Facility Contact: Not reported  
Interim: Not reported

Map ID  
Direction  
Distance  
Elevation

MAP FINDINGS

Site

Database(s)

EDR ID Number  
EPA ID Number

**UNITED ELECTRIC (Continued)**

**U003785108**

Oversite Program:	LUST
Latitude:	33.8037435
Longitude:	-117.9918263
MTBE Date:	Not reported
Max MTBE GW:	Not reported
MTBE Concentration:	0
Max MTBE Soil:	Not reported
MTBE Fuel:	1
MTBE Tested:	Site NOT Tested for MTBE.Includes Unknown and Not Analyzed.
MTBE Class:	*
Staff:	CAB
Staff Initials:	AM
Lead Agency:	Local Agency
Local Agency:	30000L
Hydr Basin #:	Not reported
Beneficial:	MUN
Priority:	Not reported
Cleanup Fund Id:	Not reported
Work Suspended:	Not reported
Summary:	Not reported

**ORANGE CO. LUST:**

Name:	UNITED ELECTRICAL ENTERPRISES
Address:	8032 CHESTER AVE
City,State,Zip:	STANTON, CA 90680
Region:	ORANGE
Facility Id:	87UT255
Released Substance:	Gasoline-Automotive (motor gasoline and additives), leaded & unleaded
Date Closed:	09/12/2003
Record ID:	RO0002348

**UST:**

Name:	UNITED ELECTRIC
Address:	8032 CHESTER AVE
City,State,Zip:	STANTON, CA 90680
Facility ID:	8854
Permitting Agency:	ORANGE COUNTY
Latitude:	33.8050872
Longitude:	-117.9910998

**CORTESE:**

Name:	UNITED ELECTRICAL ENTERPRISES
Address:	8032 CHESTER
City,State,Zip:	STANTON, CA 90680
Region:	CORTESE
Envirostor Id:	Not reported
Global ID:	T0605900587
Site/Facility Type:	LUST CLEANUP SITE
Cleanup Status:	COMPLETED - CASE CLOSED
Status Date:	Not reported
Site Code:	Not reported
Latitude:	Not reported
Longitude:	Not reported
Owner:	Not reported
Enf Type:	Not reported
Swat R:	Not reported

Map ID  
Direction  
Distance  
Elevation

MAP FINDINGS

Site

Database(s)

EDR ID Number  
EPA ID Number

**UNITED ELECTRIC (Continued)**

**U003785108**

Flag: active  
Order No: Not reported  
Waste Discharge System No: Not reported  
Effective Date: Not reported  
Region 2: Not reported  
WID Id: Not reported  
Solid Waste Id No: Not reported  
Waste Management Unit Name: Not reported  
File Name: Active Open

**CERS:**

Name: UNITED ELECTRICAL ENTERPRISES  
Address: 8032 CHESTER  
City,State,Zip: STANTON, CA 90680  
Site ID: 194098  
CERS ID: T0605900587  
CERS Description: Leaking Underground Storage Tank Cleanup Site

**Affiliation:**

Affiliation Type Desc: Local Agency Caseworker  
Entity Name: SHYAMALA RAJAGOPAL - ORANGE COUNTY LOP  
Entity Title: Not reported  
Affiliation Address: 1241 E. DYER ROAD SUITE 120  
Affiliation City: SANTA ANA  
Affiliation State: CA  
Affiliation Country: Not reported  
Affiliation Zip: Not reported  
Affiliation Phone: 7144336262

Affiliation Type Desc: Regional Board Caseworker  
Entity Name: CARL BERNHARDT - SANTA ANA RWQCB (REGION 8)  
Entity Title: Not reported  
Affiliation Address: 3737 MAIN STREET, SUITE 500  
Affiliation City: RIVERSIDE  
Affiliation State: CA  
Affiliation Country: Not reported  
Affiliation Zip: Not reported  
Affiliation Phone: 9517824495

**AJ545**

**G AND M OIL SS #50  
10961 BEACH BLVD  
STANTON, CA**

**RGA LUST**

**S114625126  
N/A**

**< 1/8  
1 ft.**

**Site 24 of 26 in cluster AJ**

**Relative:  
Lower**

**RGA LUST:**

**Actual:  
65 ft.**

Name: G AND M OIL SS #50  
Address: 10961 BEACH BLVD  
City: STANTON  
State: STANTON  
2001 G AND M OIL SS #50 10961 BEACH BLVD

Map ID  
Direction  
Distance  
Elevation

MAP FINDINGS

EDR ID Number  
EPA ID Number

AH546 EWLES MATERIALS STANTON  
8182 KATELLA AVE  
STANTON, CA 90680

< 1/8  
1 ft.

FINDS 1023692255  
ECHO N/A

Site 21 of 21 in cluster AH

Relative:  
Lower

FINDS:  
Registry ID: 110070089284

Actual:  
66 ft.

Click Here:

Environmental Interest/Information System:

US National Pollutant Discharge Elimination System (NPDES) module of the Compliance Information System (ICIS) tracks surface water permits issued under the Clean Water Act. Under NPDES, all facilities that discharge pollutants from any point source into waters of the United States are required to obtain a permit. The permit will likely contain limits on what can be discharged, impose monitoring and reporting requirements, and include other provisions to ensure that the discharge does not adversely affect water quality.

[Click this hyperlink](#) while viewing on your computer to access additional FINDS: detail in the EDR Site Report.

ECHO:

Envid: 1023692255  
Registry ID: 110070089284  
DFR URL: <http://echo.epa.gov/detailed-facility-report?fid=110070089284>  
Name: EWLES MATERIALS STANTON  
Address: 8182 KATELLA AVE  
City,State,Zip: STANTON, CA 90680

AJ547 UNITED ELECTRICAL ENTERPRISES  
8032 CHESTER ST  
STANTON, CA

< 1/8  
1 ft.

RGA LUST S114709593  
N/A

Site 25 of 26 in cluster AJ

Relative:  
Lower

RGA LUST:  
Name: UNITED ELECTRICAL ENTERPRISES

Actual:  
66 ft.

Address: 8032 CHESTER ST  
City: STANTON  
State: STANTON  
2002 UNITED ELECTRICAL ENTERPRISES 8032 CHESTER ST  
Name: UNITED ELECTRICAL ENTERPRISES  
Address: 8032 CHESTER ST  
City: STANTON  
State: STANTON  
2001 UNITED ELECTRICAL ENTERPRISES 8032 CHESTER ST

Map ID  
Direction  
Distance  
Elevation

MAP FINDINGS

EDR ID Number  
EPA ID Number

**AJ548**      **G & M OIL #50**      **RGA LUST**      **S114624948**  
**10961 BEACH BLVD**  
**< 1/8**      **STANTON, CA**      **N/A**  
**1 ft.**

**Site 26 of 26 in cluster AJ**

**Relative:**      RGA LUST:  
**Lower**      Name:      G & M OIL #50  
      Address:      10961 BEACH BLVD  
**Actual:**      City:      STANTON  
**65 ft.**      State:      STANTON  
      2002      G & M OIL #50      10961 BEACH BLVD

**AE549**      **FIELD TIME TARGET AND TRAINING**      **CERS HAZ WASTE**      **S106837900**  
**8230 ELECTRIC AVE**      **EMI**      **N/A**  
**< 1/8**      **STANTON, CA 90680**      **HAZNET**  
**1 ft.**      **Site 6 of 6 in cluster AE**      **CERS**  
           **HWTS**

**Relative:**      CERS HAZ WASTE:  
**Lower**      Name:      FIELD TIME TARGET AND TRAINING  
      Address:      8230 ELECTRIC AVE  
**Actual:**      City,State,Zip:      STANTON, CA 90680  
**64 ft.**      Site ID:      367119  
      CERS ID:      10665463  
      CERS Description:      Hazardous Waste Generator

     Name:      FIELD TIME TARGET AND TRAINING  
      Address:      8230 ELECTRIC AVE  
      City,State,Zip:      STANTON, CA 90680  
      Site ID:      367119  
      CERS ID:      10665463  
      CERS Description:      RCRA LQ HW Generator

**EMI:**  
      Name:      R B CONTAINERS INC  
      Address:      8230 ELECTRIC AV  
      City,State,Zip:      STANTON, CA 90680  
      Year:      1995  
      County Code:      30  
      Air Basin:      SC  
      Facility ID:      79967  
      Air District Name:      SC  
      SIC Code:      3221  
      Air District Name:      SOUTH COAST AQMD  
      Community Health Air Pollution Info System:      Not reported  
      Consolidated Emission Reporting Rule:      Not reported  
      Total Organic Hydrocarbon Gases Tons/Yr:      17  
      Reactive Organic Gases Tons/Yr:      3  
      Carbon Monoxide Emissions Tons/Yr:      0  
      NOX - Oxides of Nitrogen Tons/Yr:      0  
      SOX - Oxides of Sulphur Tons/Yr:      0  
      Particulate Matter Tons/Yr:      0  
      Part. Matter 10 Micrometers and Smllr Tons/Yr:0

**HAZNET:**  
      Name:      FIELD TIME TARGET AND TRAINING  
      Address:      8230 ELECTRIC AVE  
      Address 2:      Not reported

Map ID  
Direction  
Distance  
Elevation

MAP FINDINGS

Site

Database(s)

EDR ID Number  
EPA ID Number

**FIELD TIME TARGET AND TRAINING (Continued)**

**S106837900**

City,State,Zip:	STANTON, CA 906800000
Contact:	FOREST MEADOWS
Telephone:	7146772841
Mailing Name:	Not reported
Mailing Address:	8230 ELECTRIC AVE
Year:	2019
Gepaid:	CAR000235747
TSD EPA ID:	NVT330010000
CA Waste Code:	181 - Other inorganic solid waste
Disposal Method:	H132 - Landfill Or Surface Impoundment That Will Be Closed As Landfill( To Include On-Site Treatment And/Or Stabilization)
Tons:	7.55000
Year:	2019
Gepaid:	CAR000235747
TSD EPA ID:	CAD008488025
CA Waste Code:	132 - Aqueous solution with metals (< restricted levels and (Alkaline solution (pH >= 12.5) with metals))
Disposal Method:	H010 - Metals Recovery Including Retoring,Smelting,Chemicals,Ect
Tons:	2.29350
Year:	2019
Gepaid:	CAR000235747
TSD EPA ID:	CAT000646117
CA Waste Code:	181 - Other inorganic solid waste
Disposal Method:	H132 - Landfill Or Surface Impoundment That Will Be Closed As Landfill( To Include On-Site Treatment And/Or Stabilization)
Tons:	1.16250
Year:	2018
Gepaid:	CAR000235747
TSD EPA ID:	CAT000646117
CA Waste Code:	181 - Other inorganic solid waste
Disposal Method:	H132 - Landfill Or Surface Impoundment That Will Be Closed As Landfill( To Include On-Site Treatment And/Or Stabilization)
Tons:	0.45500
Year:	2018
Gepaid:	CAR000235747
TSD EPA ID:	CAD008488025
CA Waste Code:	132 - Aqueous solution with metals (< restricted levels and (Alkaline solution (pH >= 12.5) with metals))
Disposal Method:	H010 - Metals Recovery Including Retoring,Smelting,Chemicals,Ect
Tons:	2.27265
Year:	2018
Gepaid:	CAR000235747
TSD EPA ID:	NVT330010000
CA Waste Code:	181 - Other inorganic solid waste
Disposal Method:	H132 - Landfill Or Surface Impoundment That Will Be Closed As Landfill( To Include On-Site Treatment And/Or Stabilization)
Tons:	18.60000
Year:	2017
Gepaid:	CAR000235747
TSD EPA ID:	CAD008488025

Map ID  
Direction  
Distance  
Elevation

MAP FINDINGS

Site

Database(s)

EDR ID Number  
EPA ID Number

**FIELD TIME TARGET AND TRAINING (Continued)**

**S106837900**

CA Waste Code:	132 - Aqueous solution with metals (< restricted levels and (Alkaline solution (pH >= 12.5) with metals))
Disposal Method:	H010 - Metals Recovery Including Retoring,Smelting,Chemicals,Ect
Tons:	1.14675
Year:	2017
Gepaid:	CAR000235747
TSD EPA ID:	CAT000646117
CA Waste Code:	181 - Other inorganic solid waste
Disposal Method:	H141 - Storage, Bulking, And/Or Transfer Off Site--No Treatment/Reovery (H010-H129) Or (H131-H135)
Tons:	0.175
Year:	2017
Gepaid:	CAR000235747
TSD EPA ID:	CAT000646117
CA Waste Code:	181 - Other inorganic solid waste
Disposal Method:	H132 - Landfill Or Surface Impoundment That Will Be Closed As Landfill( To Include On-Site Treatment And/Or Stabilization)
Tons:	0.225
Year:	2017
Gepaid:	CAR000235747
TSD EPA ID:	NVT330010000
CA Waste Code:	724 - Liquids with lead >= 500 Mg./L
Disposal Method:	H132 - Landfill Or Surface Impoundment That Will Be Closed As Landfill( To Include On-Site Treatment And/Or Stabilization)
Tons:	1.0425

[Click this hyperlink](#) while viewing on your computer to access 9 additional CA HAZNET: record(s) in the EDR Site Report.

**Additional Info:**

Year:	2016
Gen EPA ID:	CAR000235747
Shipment Date:	20150820
Creation Date:	2/8/2016 22:17:47
Receipt Date:	20150826
Manifest ID:	008700081FLE
Trans EPA ID:	CAR000183913
Trans Name:	BELSHIRE
Trans 2 EPA ID:	Not reported
Trans 2 Name:	Not reported
TSD EPA ID:	NVT330010000
Trans Name:	US ECOLOGY NEVADA OPERATIONS
TSD EPA ID:	Not reported
TSD EPA Name:	Not reported
Waste Code Description:	181 - Other inorganic solid waste Organics
RCRA Code:	D008
Meth Code:	H132 - Landfill Or Surface Impoundment That Will Be Closed As Landfill( To Include On-Site Treatment And/Or Stabilization)
Quantity Tons:	0.1
Waste Quantity:	200
Quantity Unit:	P
Additional Code 1:	Not reported



Map ID  
Direction  
Distance  
Elevation

MAP FINDINGS

Site

Database(s)

EDR ID Number  
EPA ID Number

**FIELD TIME TARGET AND TRAINING (Continued)**

**S106837900**

Additional Code 2:	Not reported
Additional Code 3:	Not reported
Additional Code 4:	Not reported
Additional Code 5:	Not reported
Shipment Date:	20150820
Creation Date:	2/8/2016 22:17:47
Receipt Date:	20150826
Manifest ID:	008700081FLE
Trans EPA ID:	CAR000183913
Trans Name:	BELSHIRE
Trans 2 EPA ID:	Not reported
Trans 2 Name:	Not reported
TSDf EPA ID:	NVT330010000
Trans Name:	US ECOLOGY NEVADA OPERATIONS
TSDf Alt EPA ID:	Not reported
TSDf Alt Name:	Not reported
Waste Code Description:	724 - Liquids with lead > 500 mg/l
RCRA Code:	D008
Meth Code:	H132 - Landfill Or Surface Impoundment That Will Be Closed As Landfill( To Include On-Site Treatment And/Or Stabilization)
Quantity Tons:	1.0425
Waste Quantity:	250
Quantity Unit:	G
Additional Code 1:	Not reported
Additional Code 2:	Not reported
Additional Code 3:	Not reported
Additional Code 4:	Not reported
Additional Code 5:	Not reported
Shipment Date:	20150213
Creation Date:	7/23/2015 22:15:09
Receipt Date:	20150218
Manifest ID:	007643206FLE
Trans EPA ID:	CAR000183913
Trans Name:	BELSHIRE
Trans 2 EPA ID:	Not reported
Trans 2 Name:	Not reported
TSDf EPA ID:	NVT330010000
Trans Name:	US ECOLOGY NEVADA OPERATIONS
TSDf Alt EPA ID:	Not reported
TSDf Alt Name:	Not reported
Waste Code Description:	181 - Other inorganic solid waste Organics
RCRA Code:	D008
Meth Code:	H132 - Landfill Or Surface Impoundment That Will Be Closed As Landfill( To Include On-Site Treatment And/Or Stabilization)
Quantity Tons:	0.43
Waste Quantity:	860
Quantity Unit:	P
Additional Code 1:	Not reported
Additional Code 2:	Not reported
Additional Code 3:	Not reported
Additional Code 4:	Not reported
Additional Code 5:	Not reported

Additional Info:

Year: 2015

Map ID  
Direction  
Distance  
Elevation

MAP FINDINGS

Site

Database(s)

EDR ID Number  
EPA ID Number

**FIELD TIME TARGET AND TRAINING (Continued)**

**S106837900**

Gen EPA ID:	CAR000235747
Shipment Date:	20150820
Creation Date:	2/8/2016 22:17:47
Receipt Date:	20150826
Manifest ID:	008700081FLE
Trans EPA ID:	CAR000183913
Trans Name:	BELSHIRE
Trans 2 EPA ID:	Not reported
Trans 2 Name:	Not reported
TSDF EPA ID:	NVT330010000
Trans Name:	US ECOLOGY NEVADA OPERATIONS
TSDF Alt EPA ID:	Not reported
TSDF Alt Name:	Not reported
Waste Code Description:	181 - Other inorganic solid waste Organics
RCRA Code:	D008
Meth Code:	H132 - Landfill Or Surface Impoundment That Will Be Closed As Landfill( To Include On-Site Treatment And/Or Stabilization)
Quantity Tons:	0.1
Waste Quantity:	200
Quantity Unit:	P
Additional Code 1:	Not reported
Additional Code 2:	Not reported
Additional Code 3:	Not reported
Additional Code 4:	Not reported
Additional Code 5:	Not reported
Shipment Date:	20150820
Creation Date:	2/8/2016 22:17:47
Receipt Date:	20150826
Manifest ID:	008700081FLE
Trans EPA ID:	CAR000183913
Trans Name:	BELSHIRE
Trans 2 EPA ID:	Not reported
Trans 2 Name:	Not reported
TSDF EPA ID:	NVT330010000
Trans Name:	US ECOLOGY NEVADA OPERATIONS
TSDF Alt EPA ID:	Not reported
TSDF Alt Name:	Not reported
Waste Code Description:	724 - Liquids with lead > 500 mg/l
RCRA Code:	D008
Meth Code:	H132 - Landfill Or Surface Impoundment That Will Be Closed As Landfill( To Include On-Site Treatment And/Or Stabilization)
Quantity Tons:	1.0425
Waste Quantity:	250
Quantity Unit:	G
Additional Code 1:	Not reported
Additional Code 2:	Not reported
Additional Code 3:	Not reported
Additional Code 4:	Not reported
Additional Code 5:	Not reported
Shipment Date:	20150213
Creation Date:	7/23/2015 22:15:09
Receipt Date:	20150218
Manifest ID:	007643206FLE
Trans EPA ID:	CAR000183913

Map ID  
Direction  
Distance  
Elevation

MAP FINDINGS

Site

Database(s)

EDR ID Number  
EPA ID Number

**FIELD TIME TARGET AND TRAINING (Continued)**

**S106837900**

Trans Name: BELSHIRE  
Trans 2 EPA ID: Not reported  
Trans 2 Name: Not reported  
TSDF EPA ID: NVT330010000  
Trans Name: US ECOLOGY NEVADA OPERATIONS  
TSDF Alt EPA ID: Not reported  
TSDF Alt Name: Not reported  
Waste Code Description: 181 - Other inorganic solid waste Organics  
RCRA Code: D008  
Meth Code: H132 - Landfill Or Surface Impoundment That Will Be Closed As  
Landfill( To Include On-Site Treatment And/Or Stabilization)  
  
Quantity Tons: 0.43  
Waste Quantity: 860  
Quantity Unit: P  
Additional Code 1: Not reported  
Additional Code 2: Not reported  
Additional Code 3: Not reported  
Additional Code 4: Not reported  
Additional Code 5: Not reported

**Additional Info:**

Year: 2017  
Gen EPA ID: CAR000235747

Shipment Date: 20170927  
Creation Date: 7/10/2018 18:30:15  
Receipt Date: 20171004  
Manifest ID: 017361880JJK  
Trans EPA ID: CAR000188201  
Trans Name: ENVIROSERV  
Trans 2 EPA ID: CAD982030173  
Trans 2 Name: ECOLOGY CONTROL IND  
TSDF EPA ID: CAT000646117  
Trans Name: CHEMICAL WASTE MANAGEMENT  
TSDF Alt EPA ID: Not reported  
TSDF Alt Name: Not reported  
Waste Code Description: 181 - Other inorganic solid waste Organics  
RCRA Code: D008  
Meth Code: H132 - Landfill Or Surface Impoundment That Will Be Closed As  
Landfill( To Include On-Site Treatment And/Or Stabilization)  
  
Quantity Tons: 0.225  
Waste Quantity: 450  
Quantity Unit: P  
Additional Code 1: Not reported  
Additional Code 2: Not reported  
Additional Code 3: Not reported  
Additional Code 4: Not reported  
Additional Code 5: Not reported

Shipment Date: 20170821  
Creation Date: 5/30/2018 18:33:22  
Receipt Date: 20170831  
Manifest ID: 017361052JJK  
Trans EPA ID: CAR000188201  
Trans Name: ENVIROSERV  
Trans 2 EPA ID: Not reported  
Trans 2 Name: Not reported

Map ID  
Direction  
Distance  
Elevation

MAP FINDINGS

Site

Database(s)

EDR ID Number  
EPA ID Number

**FIELD TIME TARGET AND TRAINING (Continued)**

**S106837900**

TSDF EPA ID:	CAD008488025
Trans Name:	PHIBRO TECH
TSDF Alt EPA ID:	Not reported
TSDF Alt Name:	Not reported
Waste Code Description:	132 - Aqueous solution w/metals (< restricted levels and see waste code 121 for a list of metals
RCRA Code:	D008
Meth Code:	H010 - Metals Recovery Including Retoring,Smelting,Chemicals,Ect
Quantity Tons:	1.14675
Waste Quantity:	275
Quantity Unit:	G
Additional Code 1:	Not reported
Additional Code 2:	Not reported
Additional Code 3:	Not reported
Additional Code 4:	Not reported
Additional Code 5:	Not reported
Shipment Date:	20170317
Creation Date:	5/4/2018 18:30:52
Receipt Date:	20170327
Manifest ID:	016795944JJK
Trans EPA ID:	CAR000188201
Trans Name:	ENVIROSERV
Trans 2 EPA ID:	Not reported
Trans 2 Name:	Not reported
TSDF EPA ID:	CAT000646117
Trans Name:	CHEMICAL WASTE MANAGEMENT
TSDF Alt EPA ID:	Not reported
TSDF Alt Name:	Not reported
Waste Code Description:	181 - Other inorganic solid waste Organics
RCRA Code:	D008
Meth Code:	H141 - Storage, Bulking, And/Or Transfer Off Site--No Treatment/Reovery (H010-H129) Or (H131-H135)
Quantity Tons:	0.175
Waste Quantity:	350
Quantity Unit:	P
Additional Code 1:	Not reported
Additional Code 2:	Not reported
Additional Code 3:	Not reported
Additional Code 4:	Not reported
Additional Code 5:	Not reported
Shipment Date:	20170131
Creation Date:	5/9/2018 18:31:51
Receipt Date:	20170208
Manifest ID:	009684755FLE
Trans EPA ID:	CAR000183913
Trans Name:	BELSHIRE
Trans 2 EPA ID:	Not reported
Trans 2 Name:	Not reported
TSDF EPA ID:	NVT330010000
Trans Name:	US ECOLOGY NEVADA OPERATIONS
TSDF Alt EPA ID:	Not reported
TSDF Alt Name:	Not reported
Waste Code Description:	724 - Liquids with lead > 500 mg/l
RCRA Code:	D008
Meth Code:	H132 - Landfill Or Surface Impoundment That Will Be Closed As

Map ID  
Direction  
Distance  
Elevation

MAP FINDINGS

Site

Database(s)

EDR ID Number  
EPA ID Number

**FIELD TIME TARGET AND TRAINING (Continued)**

**S106837900**

Quantity Tons:	Landfill( To Include On-Site Treatment And/Or Stabilization)
Waste Quantity:	1.0425
Quantity Unit:	250
Additional Code 1:	G
Additional Code 2:	Not reported
Additional Code 3:	Not reported
Additional Code 4:	Not reported
Additional Code 5:	Not reported

**Additional Info:**

Year:	2014
Gen EPA ID:	CAR000235747

Shipment Date:	20141001
Creation Date:	6/24/2015 22:15:33
Receipt Date:	20141008
Manifest ID:	007638630FLE
Trans EPA ID:	CAR000183913
Trans Name:	BELSHIRE
Trans 2 EPA ID:	Not reported
Trans 2 Name:	Not reported
TSDF EPA ID:	NVT330010000
Trans Name:	US ECOLOGY NEVADA OPERATIONS
TSDF Alt EPA ID:	Not reported
TSDF Alt Name:	Not reported
Waste Code Description:	181 - Other inorganic solid waste Organics
RCRA Code:	D008
Meth Code:	H132 - Landfill Or Surface Impoundment That Will Be Closed As Landfill( To Include On-Site Treatment And/Or Stabilization)

Quantity Tons:	0.2
Waste Quantity:	400
Quantity Unit:	P
Additional Code 1:	Not reported
Additional Code 2:	Not reported
Additional Code 3:	Not reported
Additional Code 4:	Not reported
Additional Code 5:	Not reported

Shipment Date:	20140815
Creation Date:	1/25/2015 22:15:12
Receipt Date:	20140820
Manifest ID:	007625786FLE
Trans EPA ID:	CAR000183913
Trans Name:	BELSHIRE
Trans 2 EPA ID:	Not reported
Trans 2 Name:	Not reported
TSDF EPA ID:	NVT330010000
Trans Name:	US ECOLOGY NEVADA OPERATIONS
TSDF Alt EPA ID:	Not reported
TSDF Alt Name:	Not reported
Waste Code Description:	724 - Liquids with lead > 500 mg/l
RCRA Code:	D008
Meth Code:	H132 - Landfill Or Surface Impoundment That Will Be Closed As Landfill( To Include On-Site Treatment And/Or Stabilization)
Quantity Tons:	1.0425
Waste Quantity:	250

Map ID  
Direction  
Distance  
Elevation

MAP FINDINGS

Site

Database(s)

EDR ID Number  
EPA ID Number

**FIELD TIME TARGET AND TRAINING (Continued)**

**S106837900**

Quantity Unit:	G
Additional Code 1:	Not reported
Additional Code 2:	Not reported
Additional Code 3:	Not reported
Additional Code 4:	Not reported
Additional Code 5:	Not reported
Shipment Date:	20140708
Creation Date:	12/6/2014 22:15:07
Receipt Date:	20140716
Manifest ID:	007624416FLE
Trans EPA ID:	CAR000183913
Trans Name:	BELSHIRE
Trans 2 EPA ID:	Not reported
Trans 2 Name:	Not reported
TSDf EPA ID:	NVT330010000
Trans Name:	US ECOLOGY NEVADA OPERATIONS
TSDf Alt EPA ID:	Not reported
TSDf Alt Name:	Not reported
Waste Code Description:	181 - Other inorganic solid waste Organics
RCRA Code:	D008
Meth Code:	H132 - Landfill Or Surface Impoundment That Will Be Closed As Landfill( To Include On-Site Treatment And/Or Stabilization)
Quantity Tons:	0.4
Waste Quantity:	800
Quantity Unit:	P
Additional Code 1:	Not reported
Additional Code 2:	Not reported
Additional Code 3:	Not reported
Additional Code 4:	Not reported
Additional Code 5:	Not reported
Shipment Date:	20140408
Creation Date:	9/9/2014 22:15:12
Receipt Date:	20140416
Manifest ID:	007613128FLE
Trans EPA ID:	CAR000183913
Trans Name:	BELSHIRE
Trans 2 EPA ID:	Not reported
Trans 2 Name:	Not reported
TSDf EPA ID:	NVT330010000
Trans Name:	US ECOLOGY NEVADA OPERATIONS
TSDf Alt EPA ID:	Not reported
TSDf Alt Name:	Not reported
Waste Code Description:	181 - Other inorganic solid waste Organics
RCRA Code:	D008
Meth Code:	H132 - Landfill Or Surface Impoundment That Will Be Closed As Landfill( To Include On-Site Treatment And/Or Stabilization)
Quantity Tons:	0.4
Waste Quantity:	800
Quantity Unit:	P
Additional Code 1:	Not reported
Additional Code 2:	Not reported
Additional Code 3:	Not reported
Additional Code 4:	Not reported
Additional Code 5:	Not reported

Map ID  
Direction  
Distance  
Elevation

MAP FINDINGS

Site

Database(s)

EDR ID Number  
EPA ID Number

**FIELD TIME TARGET AND TRAINING (Continued)**

**S106837900**

Shipment Date: 20140110  
Creation Date: 3/2/2014 22:15:16  
Receipt Date: 20140113  
Manifest ID: 005770167FLE  
Trans EPA ID: CAR000183913  
Trans Name: BELSHIRE  
Trans 2 EPA ID: Not reported  
Trans 2 Name: Not reported  
TSDF EPA ID: CAD097030993  
Trans Name: SIEMENS WATER TECHNOLOGIES LLC  
TSDF Alt EPA ID: Not reported  
TSDF Alt Name: Not reported  
Waste Code Description: 724 - Liquids with lead > 500 mg/l  
RCRA Code: D008  
Meth Code: H135 - Discharge To Sewer/Potw Or Npdes(With Prior Storage--With Or Without Treatment)  
  
Quantity Tons: 1.0425  
Waste Quantity: 250  
Quantity Unit: G  
Additional Code 1: Not reported  
Additional Code 2: Not reported  
Additional Code 3: Not reported  
Additional Code 4: Not reported  
Additional Code 5: Not reported

Shipment Date: 20140110  
Creation Date: 6/9/2014 22:15:05  
Receipt Date: 20140115  
Manifest ID: 005770164FLE  
Trans EPA ID: CAR000183913  
Trans Name: BELSHIRE  
Trans 2 EPA ID: Not reported  
Trans 2 Name: Not reported  
TSDF EPA ID: NVT330010000  
Trans Name: US ECOLOGY NEVADA OPERATIONS  
TSDF Alt EPA ID: Not reported  
TSDF Alt Name: Not reported  
Waste Code Description: 181 - Other inorganic solid waste Organics  
RCRA Code: D008  
Meth Code: H132 - Landfill Or Surface Impoundment That Will Be Closed As Landfill( To Include On-Site Treatment And/Or Stabilization)  
  
Quantity Tons: 0.375  
Waste Quantity: 750  
Quantity Unit: P  
Additional Code 1: Not reported  
Additional Code 2: Not reported  
Additional Code 3: Not reported  
Additional Code 4: Not reported  
Additional Code 5: Not reported

Additional Info:  
Year: 2013  
Gen EPA ID: CAR000235747

Shipment Date: 20130920  
Creation Date: 2/24/2014 22:15:16  
Receipt Date: 20130925

Map ID  
Direction  
Distance  
Elevation

MAP FINDINGS

Site

Database(s)

EDR ID Number  
EPA ID Number

**FIELD TIME TARGET AND TRAINING (Continued)**

**S106837900**

Manifest ID:	005762592FLE
Trans EPA ID:	CAR000183913
Trans Name:	BELSHIRE
Trans 2 EPA ID:	Not reported
Trans 2 Name:	Not reported
TSDF EPA ID:	NVT330010000
Trans Name:	US ECOLOGY NEVADA OPERATIONS
TSDF Alt EPA ID:	Not reported
TSDF Alt Name:	Not reported
Waste Code Description:	181 - Other inorganic solid waste Organics
RCRA Code:	D008
Meth Code:	H132 - Landfill Or Surface Impoundment That Will Be Closed As Landfill( To Include On-Site Treatment And/Or Stabilization)
Quantity Tons:	0.75
Waste Quantity:	1500
Quantity Unit:	P
Additional Code 1:	Not reported
Additional Code 2:	Not reported
Additional Code 3:	Not reported
Additional Code 4:	Not reported
Additional Code 5:	Not reported
Shipment Date:	20130715
Creation Date:	8/22/2013 22:15:23
Receipt Date:	20130718
Manifest ID:	005749407FLE
Trans EPA ID:	CAR000183913
Trans Name:	BELSHIRE
Trans 2 EPA ID:	Not reported
Trans 2 Name:	Not reported
TSDF EPA ID:	CAD097030993
Trans Name:	SIEMENS WATER TECHNOLOGIES LLC
TSDF Alt EPA ID:	Not reported
TSDF Alt Name:	Not reported
Waste Code Description:	724 - Liquids with lead > 500 mg/l
RCRA Code:	D008
Meth Code:	H135 - Discharge To Sewer/Potw Or Npdes(With Prior Storage--With Or Without Treatment)
Quantity Tons:	1.14675
Waste Quantity:	275
Quantity Unit:	G
Additional Code 1:	Not reported
Additional Code 2:	Not reported
Additional Code 3:	Not reported
Additional Code 4:	Not reported
Additional Code 5:	Not reported
Shipment Date:	20130715
Creation Date:	11/16/2013 22:15:06
Receipt Date:	20130717
Manifest ID:	004674504FLE
Trans EPA ID:	CAR000183913
Trans Name:	BELSHIRE
Trans 2 EPA ID:	Not reported
Trans 2 Name:	Not reported
TSDF EPA ID:	NVT330010000
Trans Name:	US ECOLOGY NEVADA OPERATIONS



Map ID  
Direction  
Distance  
Elevation

MAP FINDINGS

Site

Database(s)

EDR ID Number  
EPA ID Number

**FIELD TIME TARGET AND TRAINING (Continued)**

**S106837900**

TSDf Alt EPA ID:	Not reported
TSDf Alt Name:	Not reported
Waste Code Description:	181 - Other inorganic solid waste Organics
RCRA Code:	D008
Meth Code:	H132 - Landfill Or Surface Impoundment That Will Be Closed As Landfill( To Include On-Site Treatment And/Or Stabilization)
Quantity Tons:	0.3
Waste Quantity:	600
Quantity Unit:	P
Additional Code 1:	Not reported
Additional Code 2:	Not reported
Additional Code 3:	Not reported
Additional Code 4:	Not reported
Additional Code 5:	Not reported
Shipment Date:	20130513
Creation Date:	9/28/2013 22:15:06
Receipt Date:	20130515
Manifest ID:	005750352FLE
Trans EPA ID:	CAR000183913
Trans Name:	BELSHIRE
Trans 2 EPA ID:	Not reported
Trans 2 Name:	Not reported
TSDf EPA ID:	NVT330010000
Trans Name:	US ECOLOGY NEVADA OPERATIONS
TSDf Alt EPA ID:	Not reported
TSDf Alt Name:	Not reported
Waste Code Description:	181 - Other inorganic solid waste Organics
RCRA Code:	D008
Meth Code:	H132 - Landfill Or Surface Impoundment That Will Be Closed As Landfill( To Include On-Site Treatment And/Or Stabilization)
Quantity Tons:	0.45
Waste Quantity:	900
Quantity Unit:	P
Additional Code 1:	Not reported
Additional Code 2:	Not reported
Additional Code 3:	Not reported
Additional Code 4:	Not reported
Additional Code 5:	Not reported
Shipment Date:	20130227
Creation Date:	8/23/2013 14:28:20
Receipt Date:	20130304
Manifest ID:	005785405FLE
Trans EPA ID:	CAR000183913
Trans Name:	BELSHIRE
Trans 2 EPA ID:	Not reported
Trans 2 Name:	Not reported
TSDf EPA ID:	NVT330010000
Trans Name:	US ECOLOGY NEVADA OPERATIONS
TSDf Alt EPA ID:	Not reported
TSDf Alt Name:	Not reported
Waste Code Description:	181 - Other inorganic solid waste Organics
RCRA Code:	D008
Meth Code:	H132 - Landfill Or Surface Impoundment That Will Be Closed As Landfill( To Include On-Site Treatment And/Or Stabilization)
Quantity Tons:	0.0275

Map ID  
Direction  
Distance  
Elevation

MAP FINDINGS

Site

Database(s)

EDR ID Number  
EPA ID Number

**FIELD TIME TARGET AND TRAINING (Continued)**

**S106837900**

Waste Quantity: 55  
Quantity Unit: P  
Additional Code 1: Not reported  
Additional Code 2: Not reported  
Additional Code 3: Not reported  
Additional Code 4: Not reported  
Additional Code 5: Not reported

**CERS:**

Name: FIELD TIME TARGET AND TRAINING  
Address: 8230 ELECTRIC AVE  
City,State,Zip: STANTON, CA 90680  
Site ID: 367119  
CERS ID: 10665463  
CERS Description: Chemical Storage Facilities

**Evaluation:**

Eval General Type: Compliance Evaluation Inspection  
Eval Date: 03-22-2016  
Violations Found: No  
Eval Type: Routine done by local agency  
Eval Notes: Field Time Target and Training 8230 Electric Ave Stanton Ave 90680 On site to conduct a new generator inspection. Met Forest Meadows (General Manager) with who explained the process and escorted me through the site, gave consent to enter/inspect/take photos. Facility contains: waste exhaust filters containing lead EPA ID # CAR000235747 Number of Employees:9 Documents Available for review: 1. Hazardous waste Manifest/Receipts (keep a copy on site for three years). - Note: A copy must be sent to DTSC. (Department of Toxic Substances Control, P.O. Box 400, Sacramento, CA 95812-0400). Accumulation times Large quantity generator (LQG) (generates > 1,000 Kg. per month of hazardous waste or 275 gallons). LQG's must properly dispose of hazardous waste within 90 days of initial date of waste accumulation. Small quantity generator (SQG) (generates < 1,000 Kg. per month of hazardous waste or 27 to 275 gallons). SQG's may accumulate hazardous waste [Truncated]  
Eval Division: Orange County Environmental Health  
Eval Program: HW  
Eval Source: CERS

Eval General Type: Compliance Evaluation Inspection  
Eval Date: 03-22-2016  
Violations Found: No  
Eval Type: Routine done by local agency  
Eval Notes: Field Time Targeting and Training. 8230 Electric Ave Stanton CA 90680 On site to conduct hazardous materials chemical inventory and business emergency plan inspection this date, consent to enter, inspect and take photographs was given by Forest. Facility is required and has been notified on this inspection report date to electronically submit Hazardous Materials Business Emergency Plans and Chemical Inventory Form within 30 days. [www.cersbusiness.calepa.ca.gov](http://www.cersbusiness.calepa.ca.gov) and requesting a username and password. User guides and tutorials are located on the home page to help you get started The facility has the following hazardous materials that exceed the required disclosure quantities: -- filters containing lead -- Gun Powder -- Lead bullets (if they are brass you do not need to disclose) Note: Please review the maximum amount of each chemical that is onsite. Also review the average daily amount and revise it so that it reflects the amount of each chemical

Map ID  
Direction  
Distance  
Elevation

MAP FINDINGS

Site

Database(s)

EDR ID Number  
EPA ID Number

**FIELD TIME TARGET AND TRAINING (Continued)**

**S106837900**

that [Truncated]  
Eval Division: Orange County Environmental Health  
Eval Program: HMRRP  
Eval Source: CERS

Eval General Type: Other/Unknown  
Eval Date: 04-10-2017  
Violations Found: No  
Eval Type: Other, not routine, done by local agency  
Eval Notes: CERS 2017 - first time HM submittal = 3 HM - Propane/Lead  
HW/Nitroglycerin Accepted pending field inspection and validation  
Nitroglycerin is listed as used in the manufacture of smokeless  
gunpowder manufactured onsite

Eval Division: Orange County Environmental Health  
Eval Program: HMRRP  
Eval Source: CERS

Eval General Type: Compliance Evaluation Inspection  
Eval Date: 06-11-2019  
Violations Found: No  
Eval Type: Routine done by local agency  
Eval Notes: Not reported  
Eval Division: Orange County Environmental Health  
Eval Program: HW  
Eval Source: CERS

Eval General Type: Compliance Evaluation Inspection  
Eval Date: 06-11-2019  
Violations Found: No  
Eval Type: Routine done by local agency  
Eval Notes: INSPECTOR COMMENT: On-site for a hazardous materials business plan  
inspection. The following hazardous materials were observed on site  
over reportable quantities: - Lead Contaminated Water (250 gallons) -  
Propane (21 gallons)

Eval Division: Orange County Environmental Health  
Eval Program: HMRRP  
Eval Source: CERS

Eval General Type: Other/Unknown  
Eval Date: 01-24-2018  
Violations Found: No  
Eval Type: Other, not routine, done by local agency  
Eval Notes: Reviewed facility's HMBP on CERS. All submittal elements have been  
accepted.

Eval Division: Orange County Environmental Health  
Eval Program: HMRRP  
Eval Source: CERS

**Coordinates:**

Site ID: 367119  
Facility Name: Field Time Target and Training  
Env Int Type Code: HWG  
Program ID: 10665463  
Coord Name: Not reported  
Ref Point Type Desc: Center of a facility or station.  
Latitude: 33.803690  
Longitude: -117.989120

Map ID  
Direction  
Distance  
Elevation

MAP FINDINGS

Site

Database(s)

EDR ID Number  
EPA ID Number

**FIELD TIME TARGET AND TRAINING (Continued)**

**S106837900**

Affiliation:

Affiliation Type Desc: Property Owner  
Entity Name: Bert Farley  
Entity Title: Not reported  
Affiliation Address: 8230 Electric Ave  
Affiliation City: Stanton  
Affiliation State: CA  
Affiliation Country: United States  
Affiliation Zip: 90680  
Affiliation Phone: (714) 677-2481

Affiliation Type Desc: Facility Mailing Address  
Entity Name: Mailing Address  
Entity Title: Not reported  
Affiliation Address: 8230 Electric Ave  
Affiliation City: Stanton  
Affiliation State: CA  
Affiliation Country: Not reported  
Affiliation Zip: 90680  
Affiliation Phone: Not reported

Affiliation Type Desc: Identification Signer  
Entity Name: Forest Meadows  
Entity Title: General Manager  
Affiliation Address: Not reported  
Affiliation City: Not reported  
Affiliation State: Not reported  
Affiliation Country: Not reported  
Affiliation Zip: Not reported  
Affiliation Phone: Not reported

Affiliation Type Desc: Operator  
Entity Name: Forest Meadows  
Entity Title: Not reported  
Affiliation Address: Not reported  
Affiliation City: Not reported  
Affiliation State: Not reported  
Affiliation Country: Not reported  
Affiliation Zip: Not reported  
Affiliation Phone: (760) 272-7393

Affiliation Type Desc: Environmental Contact  
Entity Name: Carla Amador  
Entity Title: Not reported  
Affiliation Address: 8230 Electric Ave  
Affiliation City: Stanton  
Affiliation State: CA  
Affiliation Country: Not reported  
Affiliation Zip: 90680  
Affiliation Phone: Not reported

Affiliation Type Desc: Legal Owner  
Entity Name: Michael Kaplan  
Entity Title: Not reported  
Affiliation Address: 8230 Electric Ave  
Affiliation City: Stanton  
Affiliation State: CA

Map ID  
Direction  
Distance  
Elevation

MAP FINDINGS

Site

Database(s)

EDR ID Number  
EPA ID Number

**FIELD TIME TARGET AND TRAINING (Continued)**

**S106837900**

Affiliation Country: United States  
Affiliation Zip: 90680  
Affiliation Phone: (714) 677-2481

Affiliation Type Desc: CUPA District  
Entity Name: Orange County Env Health  
Entity Title: Not reported  
Affiliation Address: 1241 East Dyer RoadSuite 120  
Affiliation City: Santa Ana  
Affiliation State: CA  
Affiliation Country: Not reported  
Affiliation Zip: 92705-5611  
Affiliation Phone: (714) 433-6406

Affiliation Type Desc: Document Preparer  
Entity Name: Forest Meadows  
Entity Title: Not reported  
Affiliation Address: Not reported  
Affiliation City: Not reported  
Affiliation State: Not reported  
Affiliation Country: Not reported  
Affiliation Zip: Not reported  
Affiliation Phone: Not reported

Affiliation Type Desc: Parent Corporation  
Entity Name: Field Time Target and Training  
Entity Title: Not reported  
Affiliation Address: Not reported  
Affiliation City: Not reported  
Affiliation State: Not reported  
Affiliation Country: Not reported  
Affiliation Zip: Not reported  
Affiliation Phone: Not reported

**HWTS:**

Name: FIELD TIME TARGET AND TRAINING  
Address: 8230 ELECTRIC AVE  
Address 2: Not reported  
City,State,Zip: STANTON, CA 906800000  
EPA ID: CAR000235747  
Inactive Date: Not reported  
Create Date: 03/05/2013  
Last Act Date: 07/15/2020  
Mailing Name: Not reported  
Mailing Address: 8230 ELECTRIC AVE  
Mailing Address 2: Not reported  
Mailing City,State,Zip: STANTON, CA 906800000  
Owner Name: FOREST D MEADOWS  
Owner Address: 8230 ELECTRIC AVE  
Owner Address 2: Not reported  
Owner City,State,Zip: STANTON, CA 906800000  
Contact Name: FOREST MEADOWS  
Contact Address: 8230 ELECTRIC AVE  
Contact Address 2: Not reported  
City,State,Zip: STANTON, CA 90680

Map ID  
Direction  
Distance  
Elevation

MAP FINDINGS

Site

Database(s)

EDR ID Number  
EPA ID Number

**FIELD TIME TARGET AND TRAINING (Continued)**

**S106837900**

**NAICS:**

EPA ID: CAR000235747  
Create Date: 2017-03-28 16:27:02.063  
NAICS Code: 71399  
NAICS Description: All Other Amusement and Recreation Industries  
Issued EPA ID Date: 2013-03-05 12:47:29.99300  
Inactive Date: Not reported  
Facility Name: FIELD TIME TARGET AND TRAINING  
Facility Address: 8230 ELECTRIC AVE  
Facility Address 2: Not reported  
Facility City: STANTON  
Facility County: Not reported  
Facility State: CA  
Facility Zip: 906800000

**AF550 UNITED ELECTRICAL ENTERPR  
8032**

**HIST CORTESE S101300100  
N/A**

**< 1/8  
1 ft. STANTON, CA 90680**

**Site 24 of 24 in cluster AF**

**Relative:  
Lower**

HIST CORTESE:  
edr\_fname: UNITED ELECTRICAL ENTERPR  
edr\_fadd1: 8032  
City,State,Zip: STANTON, CA 90680  
Region: CORTESE  
Facility County Code: 30  
Reg By: LTNKA  
Reg Id: 083000743T

**Actual:  
67 ft.**

**C551 ESTHER SY DMD  
NNW 10468 BEACH BLVD  
< 1/8 STANTON, CA 90680  
0.004 mi.  
19 ft. Site 4 of 4 in cluster C**

**RCRA NonGen / NLR 1024794949  
CAL000157610**

**Relative:  
Higher**

RCRA NonGen / NLR:  
Date Form Received by Agency: 1996-06-17 00:00:00.0  
Handler Name: ESTHER SY DMD  
Handler Address: 10468 BEACH BLVD  
Handler City,State,Zip: STANTON, CA 90680-1609  
EPA ID: CAL000157610  
Contact Name: WELLINGTON SY-MGR  
Contact Address: 10468 BEACH BLVD  
Contact City,State,Zip: STANTON, CA 90680-0000  
Contact Telephone: 714-995-5995  
Contact Fax: 714-995-1364  
Contact Email: SY.WELLINGTON@GMAIL.COM  
Contact Title: Not reported  
EPA Region: 09  
Land Type: Not reported  
Federal Waste Generator Description: Not a generator, verified  
Non-Notifier: Not reported  
Biennial Report Cycle: Not reported  
Accessibility: Not reported

**Actual:  
71 ft.**

Map ID  
Direction  
Distance  
Elevation

MAP FINDINGS

Site

Database(s)

EDR ID Number  
EPA ID Number

**ESTHER SY DMD (Continued)**

**1024794949**

Active Site Indicator:	Handler Activities
State District Owner:	Not reported
State District:	Not reported
Mailing Address:	10468 BEACH BLVD
Mailing City,State,Zip:	STANTON, CA 90680-1609
Owner Name:	ESTHER SY DMD
Owner Type:	Other
Operator Name:	WELLINGTON SY-MGR
Operator Type:	Other
Short-Term Generator Activity:	No
Importer Activity:	No
Mixed Waste Generator:	No
Transporter Activity:	No
Transfer Facility Activity:	No
Recycler Activity with Storage:	No
Small Quantity On-Site Burner Exemption:	No
Smelting Melting and Refining Furnace Exemption:	No
Underground Injection Control:	No
Off-Site Waste Receipt:	No
Universal Waste Indicator:	Yes
Universal Waste Destination Facility:	Yes
Federal Universal Waste:	No
Active Site Fed-Reg Treatment Storage and Disposal Facility:	Not reported
Active Site Converter Treatment storage and Disposal Facility:	Not reported
Active Site State-Reg Treatment Storage and Disposal Facility:	Not reported
Active Site State-Reg Handler:	---
Federal Facility Indicator:	Not reported
Hazardous Secondary Material Indicator:	N
Sub-Part K Indicator:	Not reported
Commercial TSD Indicator:	No
Treatment Storage and Disposal Type:	Not reported
2018 GPRA Permit Baseline:	Not on the Baseline
2018 GPRA Renewals Baseline:	Not on the Baseline
Permit Renewals Workload Universe:	Not reported
Permit Workload Universe:	Not reported
Permit Progress Universe:	Not reported
Post-Closure Workload Universe:	Not reported
Closure Workload Universe:	Not reported
202 GPRA Corrective Action Baseline:	No
Corrective Action Workload Universe:	No
Subject to Corrective Action Universe:	No
Non-TSDs Where RCRA CA has Been Imposed Universe:	No
TSDs Potentially Subject to CA Under 3004 (u)/(v) Universe:	No
TSDs Only Subject to CA under Discretionary Auth Universe:	No
Corrective Action Priority Ranking:	No NCAPS ranking
Environmental Control Indicator:	No
Institutional Control Indicator:	No
Human Exposure Controls Indicator:	N/A
Groundwater Controls Indicator:	N/A
Operating TSD Universe:	Not reported
Full Enforcement Universe:	Not reported
Significant Non-Complier Universe:	No
Unaddressed Significant Non-Complier Universe:	No
Addressed Significant Non-Complier Universe:	No
Significant Non-Complier With a Compliance Schedule Universe:	No
Financial Assurance Required:	Not reported
Handler Date of Last Change:	2018-09-05 15:43:30.0

Map ID  
Direction  
Distance  
Elevation

MAP FINDINGS

Site

Database(s)

EDR ID Number  
EPA ID Number

**ESTHER SY DMD (Continued)**

**1024794949**

Recognized Trader-Importer:	No
Recognized Trader-Exporter:	No
Importer of Spent Lead Acid Batteries:	No
Exporter of Spent Lead Acid Batteries:	No
Recycler Activity Without Storage:	No
Manifest Broker:	No
Sub-Part P Indicator:	No

**Handler - Owner Operator:**

Owner/Operator Indicator:	Operator
Owner/Operator Name:	WELLINGTON SY-MGR
Legal Status:	Other
Date Became Current:	Not reported
Date Ended Current:	Not reported
Owner/Operator Address:	10468 BEACH BLVD
Owner/Operator City,State,Zip:	STANTON, CA 90680-0000
Owner/Operator Telephone:	714-995-5995
Owner/Operator Telephone Ext:	Not reported
Owner/Operator Fax:	Not reported
Owner/Operator Email:	Not reported

Owner/Operator Indicator:	Owner
Owner/Operator Name:	ESTHER SY DMD
Legal Status:	Other
Date Became Current:	Not reported
Date Ended Current:	Not reported
Owner/Operator Address:	10468 BEACH BLVD
Owner/Operator City,State,Zip:	STANTON, CA 90680-1609
Owner/Operator Telephone:	714-995-5995
Owner/Operator Telephone Ext:	Not reported
Owner/Operator Fax:	Not reported
Owner/Operator Email:	Not reported

**Historic Generators:**

Receive Date:	1996-06-17 00:00:00.0
Handler Name:	ESTHER SY DMD
Federal Waste Generator Description:	Not a generator, verified
State District Owner:	Not reported
Large Quantity Handler of Universal Waste:	No
Recognized Trader Importer:	No
Recognized Trader Exporter:	No
Spent Lead Acid Battery Importer:	No
Spent Lead Acid Battery Exporter:	No
Current Record:	Yes
Non Storage Recycler Activity:	Not reported
Electronic Manifest Broker:	Not reported

**List of NAICS Codes and Descriptions:**

NAICS Code:	56299
NAICS Description:	ALL OTHER WASTE MANAGEMENT SERVICES

**Facility Has Received Notices of Violations:**

Violations:	No Violations Found
-------------	---------------------



Map ID  
Direction  
Distance  
Elevation

MAP FINDINGS

Site

Database(s)

EDR ID Number  
EPA ID Number

**ESTHER SY DMD (Continued)**

**1024794949**

Evaluation Action Summary:  
Evaluations:

No Evaluations Found

**552**  
**SSW**  
**< 1/8**  
**0.009 mi.**  
**49 ft.**

**HOMMERS UNION SERVICE STATION**  
**11002 BEACH**  
**STANTON, CA 90680**

**EDR Hist Auto**

**1020671406**  
**N/A**

**Relative:**  
**Lower**

EDR Hist Auto

**Actual:**  
**64 ft.**

Year: Name:  
1971 HOMMERS UNION SERVICE STATION

Type:  
Gasoline Service Stations

**AK553**  
**SSW**  
**< 1/8**  
**0.017 mi.**  
**88 ft.**

**BRIGHT NOW DENTAL A DENTAL OFFICE OF SAHAWNEH DENT**  
**11001 BEACH BLVD**  
**STANTON, CA 90680**

**RCRA NonGen / NLR**

**1024828749**  
**CAL000360932**

**Site 1 of 2 in cluster AK**

**Relative:**  
**Lower**

RCRA NonGen / NLR:

**Actual:**  
**64 ft.**

Date Form Received by Agency: 2011-02-10 00:00:00.0  
Handler Name: BRIGHT NOW DENTAL A DENTAL OFFICE OF SAHAWNEH DENTAL CORP  
Handler Address: 11001 BEACH BLVD  
Handler City,State,Zip: STANTON, CA 90680  
EPA ID: CAL000360932  
Contact Name: JOYCE NEWMAN  
Contact Address: 100 SPECTRUM CENTER DR., STE. 1500  
Contact City,State,Zip: IRVINE, CA 92618  
Contact Telephone: 714-428-1213  
Contact Fax: Not reported  
Contact Email: JOYCE.NEWMAN@SMILEBRANDS.COM  
Contact Title: Not reported  
EPA Region: 09  
Land Type: Not reported  
Federal Waste Generator Description: Not a generator, verified  
Non-Notifier: Not reported  
Biennial Report Cycle: Not reported  
Accessibility: Not reported  
Active Site Indicator: Handler Activities  
State District Owner: Not reported  
State District: Not reported  
Mailing Address: 100 SPECTRUM CENTER DR STE 1500  
Mailing City,State,Zip: IRVINE, CA 92618-4935  
Owner Name: SAHAWNEH DENTAL CORPORATION  
Owner Type: Other  
Operator Name: JOYCE NEWMAN  
Operator Type: Other  
Short-Term Generator Activity: No  
Importer Activity: No  
Mixed Waste Generator: No  
Transporter Activity: No  
Transfer Facility Activity: No  
Recycler Activity with Storage: No  
Small Quantity On-Site Burner Exemption: No

Map ID  
Direction  
Distance  
Elevation

MAP FINDINGS

Site

Database(s)

EDR ID Number  
EPA ID Number

**BRIGHT NOW DENTAL A DENTAL OFFICE OF SAHAWNEH DENTAL CORP (Continued)**

**1024828749**

Smelting Melting and Refining Furnace Exemption:	No
Underground Injection Control:	No
Off-Site Waste Receipt:	No
Universal Waste Indicator:	Yes
Universal Waste Destination Facility:	Yes
Federal Universal Waste:	No
Active Site Fed-Reg Treatment Storage and Disposal Facility:	Not reported
Active Site Converter Treatment storage and Disposal Facility:	Not reported
Active Site State-Reg Treatment Storage and Disposal Facility:	Not reported
Active Site State-Reg Handler:	---
Federal Facility Indicator:	Not reported
Hazardous Secondary Material Indicator:	N
Sub-Part K Indicator:	Not reported
Commercial TSD Indicator:	No
Treatment Storage and Disposal Type:	Not reported
2018 GPRA Permit Baseline:	Not on the Baseline
2018 GPRA Renewals Baseline:	Not on the Baseline
Permit Renewals Workload Universe:	Not reported
Permit Workload Universe:	Not reported
Permit Progress Universe:	Not reported
Post-Closure Workload Universe:	Not reported
Closure Workload Universe:	Not reported
202 GPRA Corrective Action Baseline:	No
Corrective Action Workload Universe:	No
Subject to Corrective Action Universe:	No
Non-TSDFs Where RCRA CA has Been Imposed Universe:	No
TSDFs Potentially Subject to CA Under 3004 (u)/(v) Universe:	No
TSDFs Only Subject to CA under Discretionary Auth Universe:	No
Corrective Action Priority Ranking:	No NCAPS ranking
Environmental Control Indicator:	No
Institutional Control Indicator:	No
Human Exposure Controls Indicator:	N/A
Groundwater Controls Indicator:	N/A
Operating TSDF Universe:	Not reported
Full Enforcement Universe:	Not reported
Significant Non-Complier Universe:	No
Unaddressed Significant Non-Complier Universe:	No
Addressed Significant Non-Complier Universe:	No
Significant Non-Complier With a Compliance Schedule Universe:	No
Financial Assurance Required:	Not reported
Handler Date of Last Change:	2018-09-05 20:34:02.0
Recognized Trader-Importer:	No
Recognized Trader-Exporter:	No
Importer of Spent Lead Acid Batteries:	No
Exporter of Spent Lead Acid Batteries:	No
Recycler Activity Without Storage:	No
Manifest Broker:	No
Sub-Part P Indicator:	No

**Handler - Owner Operator:**

Owner/Operator Indicator:	Owner
Owner/Operator Name:	SAHAWNEH DENTAL CORPORATION
Legal Status:	Other
Date Became Current:	Not reported
Date Ended Current:	Not reported
Owner/Operator Address:	100 SPECTRUM CENTER DR STE 1500

Map ID  
Direction  
Distance  
Elevation

MAP FINDINGS

Site

Database(s)

EDR ID Number  
EPA ID Number

**BRIGHT NOW DENTAL A DENTAL OFFICE OF SAHAWNEH DENTAL CORP (Continued)**

**1024828749**

Owner/Operator City,State,Zip: IRVINE, CA 92618-4935  
Owner/Operator Telephone: 714-668-1300  
Owner/Operator Telephone Ext: Not reported  
Owner/Operator Fax: Not reported  
Owner/Operator Email: Not reported  
  
Owner/Operator Indicator: Operator  
Owner/Operator Name: JOYCE NEWMAN  
Legal Status: Other  
Date Became Current: Not reported  
Date Ended Current: Not reported  
Owner/Operator Address: 100 SPECTRUM CENTER DR., STE. 1500  
Owner/Operator City,State,Zip: IRVINE, CA 92618  
Owner/Operator Telephone: 714-428-1213  
Owner/Operator Telephone Ext: Not reported  
Owner/Operator Fax: Not reported  
Owner/Operator Email: Not reported

Historic Generators:

Receive Date: 2011-02-10 00:00:00.0  
Handler Name: BRIGHT NOW DENTAL A DENTAL OFFICE OF SAHAWNEH DENTAL CORP  
Federal Waste Generator Description: Not a generator, verified  
State District Owner: Not reported  
Large Quantity Handler of Universal Waste: No  
Recognized Trader Importer: No  
Recognized Trader Exporter: No  
Spent Lead Acid Battery Importer: No  
Spent Lead Acid Battery Exporter: No  
Current Record: Yes  
Non Storage Recycler Activity: Not reported  
Electronic Manifest Broker: Not reported

List of NAICS Codes and Descriptions:

NAICS Code: 62121  
NAICS Description: OFFICES OF DENTISTS

Facility Has Received Notices of Violations:

Violations: No Violations Found

Evaluation Action Summary:

Evaluations: No Evaluations Found

AK554  
SSW  
< 1/8  
0.017 mi.  
88 ft.

**SCHRADER STEPHAN**  
**11001 BEACH BLVD**  
**STANTON, CA 90680**  
**Site 2 of 2 in cluster AK**

**EDR Hist Auto 1020729124**  
**N/A**

**Relative:**  
**Lower**

EDR Hist Auto

**Actual:**  
**64 ft.**

Year: Name:  
1969 SCHRADER STEPHAN

Type:  
Gasoline Service Stations

Map ID  
Direction  
Distance  
Elevation

MAP FINDINGS

EDR ID Number  
EPA ID Number

555  
WSW  
< 1/8  
0.019 mi.  
102 ft.

TONY TRAN  
10840 ROSE ST  
STANTON, CA 90680

RCRA NonGen / NLR

1026469843  
CAC003075338

Relative:  
Lower

Actual:  
66 ft.

RCRA NonGen / NLR:

Date Form Received by Agency:

2020-07-17 00:00:00.0

Handler Name:

TONY TRAN

Handler Address:

10840 ROSE ST

Handler City,State,Zip:

STANTON, CA 90680

EPA ID:

CAC003075338

Contact Name:

TONY TRAN

Contact Address:

20942 CRESTVIEW LN

Contact City,State,Zip:

HUNTINGTON BEACH, CA 92646

Contact Telephone:

714-837-1296

Contact Fax:

Not reported

Contact Email:

AMARTINO@VIKINGENVIRO.COM

Contact Title:

Not reported

EPA Region:

09

Land Type:

Not reported

Federal Waste Generator Description:

Not a generator, verified

Non-Notifier:

Not reported

Biennial Report Cycle:

Not reported

Accessibility:

Not reported

Active Site Indicator:

Not reported

State District Owner:

Not reported

State District:

Not reported

Mailing Address:

20942 CRESTVIEW LN

Mailing City,State,Zip:

HUNTINGTON BEACH, CA 92646

Owner Name:

TONY TRAN

Owner Type:

Other

Operator Name:

TONY TRAN

Operator Type:

Other

Short-Term Generator Activity:

No

Importer Activity:

No

Mixed Waste Generator:

No

Transporter Activity:

No

Transfer Facility Activity:

No

Recycler Activity with Storage:

No

Small Quantity On-Site Burner Exemption:

No

Smelting Melting and Refining Furnace Exemption:

No

Underground Injection Control:

No

Off-Site Waste Receipt:

No

Universal Waste Indicator:

No

Universal Waste Destination Facility:

No

Federal Universal Waste:

No

Active Site Fed-Reg Treatment Storage and Disposal Facility:

Not reported

Active Site Converter Treatment storage and Disposal Facility:

Not reported

Active Site State-Reg Treatment Storage and Disposal Facility:

Not reported

Active Site State-Reg Handler:

---

Federal Facility Indicator:

Not reported

Hazardous Secondary Material Indicator:

N

Sub-Part K Indicator:

Not reported

Commercial TSD Indicator:

No

Treatment Storage and Disposal Type:

Not reported

2018 GPRA Permit Baseline:

Not on the Baseline

2018 GPRA Renewals Baseline:

Not on the Baseline

Permit Renewals Workload Universe:

Not reported

Map ID  
Direction  
Distance  
Elevation

MAP FINDINGS

Site

Database(s)

EDR ID Number  
EPA ID Number

**TONY TRAN (Continued)**

**1026469843**

Permit Workload Universe:	Not reported
Permit Progress Universe:	Not reported
Post-Closure Workload Universe:	Not reported
Closure Workload Universe:	Not reported
202 GPRA Corrective Action Baseline:	No
Corrective Action Workload Universe:	No
Subject to Corrective Action Universe:	No
Non-TSDFs Where RCRA CA has Been Imposed Universe:	No
TSDFs Potentially Subject to CA Under 3004 (u)/(v) Universe:	No
TSDFs Only Subject to CA under Discretionary Auth Universe:	No
Corrective Action Priority Ranking:	No NCAPS ranking
Environmental Control Indicator:	No
Institutional Control Indicator:	No
Human Exposure Controls Indicator:	N/A
Groundwater Controls Indicator:	N/A
Operating TSDF Universe:	Not reported
Full Enforcement Universe:	Not reported
Significant Non-Complier Universe:	No
Unaddressed Significant Non-Complier Universe:	No
Addressed Significant Non-Complier Universe:	No
Significant Non-Complier With a Compliance Schedule Universe:	No
Financial Assurance Required:	Not reported
Handler Date of Last Change:	2020-08-14 15:09:15.0
Recognized Trader-Importer:	No
Recognized Trader-Exporter:	No
Importer of Spent Lead Acid Batteries:	No
Exporter of Spent Lead Acid Batteries:	No
Recycler Activity Without Storage:	No
Manifest Broker:	No
Sub-Part P Indicator:	No

**Handler - Owner Operator:**

Owner/Operator Indicator:	Operator
Owner/Operator Name:	TONY TRAN
Legal Status:	Other
Date Became Current:	Not reported
Date Ended Current:	Not reported
Owner/Operator Address:	20942 CRESTVIEW LN
Owner/Operator City,State,Zip:	HUNTINGTON BEACH, CA 92646
Owner/Operator Telephone:	714-837-1296
Owner/Operator Telephone Ext:	Not reported
Owner/Operator Fax:	Not reported
Owner/Operator Email:	Not reported

Owner/Operator Indicator:	Owner
Owner/Operator Name:	TONY TRAN
Legal Status:	Other
Date Became Current:	Not reported
Date Ended Current:	Not reported
Owner/Operator Address:	20942 CRESTVIEW LN
Owner/Operator City,State,Zip:	HUNTINGTON BEACH, CA 92646
Owner/Operator Telephone:	714-837-1296
Owner/Operator Telephone Ext:	Not reported
Owner/Operator Fax:	Not reported
Owner/Operator Email:	Not reported

Map ID  
Direction  
Distance  
Elevation

MAP FINDINGS

Site

Database(s)

EDR ID Number  
EPA ID Number

**TONY TRAN (Continued)**

**1026469843**

Historic Generators:

Receive Date:	2020-07-17 00:00:00.0
Handler Name:	TONY TRAN
Federal Waste Generator Description:	Not a generator, verified
State District Owner:	Not reported
Large Quantity Handler of Universal Waste:	No
Recognized Trader Importer:	No
Recognized Trader Exporter:	No
Spent Lead Acid Battery Importer:	No
Spent Lead Acid Battery Exporter:	No
Current Record:	Yes
Non Storage Recycler Activity:	Not reported
Electronic Manifest Broker:	Not reported

List of NAICS Codes and Descriptions:

NAICS Code:	56299
NAICS Description:	ALL OTHER WASTE MANAGEMENT SERVICES

Facility Has Received Notices of Violations:

Violations:	No Violations Found
-------------	---------------------

Evaluation Action Summary:

Evaluations:	No Evaluations Found
--------------	----------------------

**AL556**  
**NNW**  
**< 1/8**  
**0.024 mi.**  
**128 ft.**  
**7 - ELEVEN FOOD STORES 24559**  
**10499 BEACH BLVD**  
**STANTON, CA 90680**  
**Site 1 of 7 in cluster AL**

**UST** **U003782926**  
**N/A**

<b>Relative:</b> <b>Higher</b>	UST:	
	Name:	7 - ELEVEN FOOD STORES 24559
<b>Actual:</b> <b>70 ft.</b>	Address:	10499 BEACH BLVD
	City,State,Zip:	STANTON, CA 90680
	Facility ID:	4572
	Permitting Agency:	ORANGE COUNTY
	Latitude:	33.811813
	Longitude:	-117.992268

**AL557**  
**NNW**  
**< 1/8**  
**0.024 mi.**  
**128 ft.**  
**7-ELEVEN STATION #24559**  
**10499 BEACH BLVD**  
**STANTON, CA 90680**  
**Site 2 of 7 in cluster AL**

**LUST** **S105696246**  
**N/A**

<b>Relative:</b> <b>Higher</b>	LUST REG 8:	
	Name:	7-ELEVEN STATION #24559
<b>Actual:</b> <b>70 ft.</b>	Address:	10499 BEACH BLVD
	City:	STANTON
	Region:	8
	County:	Orange
	Regional Board:	Santa Ana Region
	Facility Status:	Pollution Characterization

Map ID  
Direction  
Distance  
Elevation

MAP FINDINGS

Site

Database(s)

EDR ID Number  
EPA ID Number

**7-ELEVEN STATION #24559 (Continued)**

**S105696246**

Case Number:	Not reported
Local Case Num:	02UT004
Case Type:	Other ground water affected
Substance:	Gasoline
Qty Leaked:	0
Abate Method:	Not reported
Cross Street:	Not reported
Enf Type:	WAR
Funding:	Not reported
How Discovered:	UM
How Stopped:	Other Means
Leak Cause:	Unknown
Leak Source:	Unknown
Global ID:	T0605996673
How Stopped Date:	9/9/9999
Enter Date:	Not reported
Date Confirmation of Leak Began:	Not reported
Date Preliminary Assessment Began:	6/15/2002
Discover Date:	10/2/2001
Enforcement Date:	Not reported
Close Date:	Not reported
Date Prelim Assessment Workplan Submitted:	5/20/2002
Date Pollution Characterization Began:	5/5/2003
Date Remediation Plan Submitted:	Not reported
Date Remedial Action Underway:	Not reported
Date Post Remedial Action Monitoring:	Not reported
Enter Date:	Not reported
GW Qualifies:	=
Soil Qualifies:	=
Operator:	Not reported
Facility Contact:	Not reported
Interim:	Not reported
Oversite Program:	LUST
Latitude:	0
Longitude:	0
MTBE Date:	3/17/2004
Max MTBE GW:	80000
MTBE Concentration:	0
Max MTBE Soil:	1.6
MTBE Fuel:	1
MTBE Tested:	MTBE Detected. Site tested for MTBE & MTBE detected
MTBE Class:	*
Staff:	CAB
Staff Initials:	SK
Lead Agency:	Local Agency
Local Agency:	30000L
Hydr Basin #:	Not reported
Beneficial:	MUN
Priority:	Not reported
Cleanup Fund Id:	Not reported
Work Suspended:	Not reported
Summary:	Not reported

Map ID  
Direction  
Distance  
Elevation

MAP FINDINGS

EDR ID Number  
EPA ID Number

AL558 7-ELEVEN  
NNW 10499 BEACH  
< 1/8 STANTON, CA 90680  
0.024 mi.  
128 ft. Site 3 of 7 in cluster AL

UST U004316444  
N/A

Relative: ORANGE CO. UST:  
Higher Name: 7-ELEVEN  
Actual: Address: 10499 BEACH  
70 ft. City,State,Zip: STANTON 90680  
Facility ID: FA24077

AL559 7-ELEVEN STORE #24559 (2112)  
NNW 10499 BEACH BLVD  
< 1/8 STANTON, CA 90680  
0.024 mi.  
128 ft. Site 4 of 7 in cluster AL

LUST 1000282074  
HIST UST N/A  
Cortese  
CERS

Relative: LUST:  
Higher Name: 7-ELEVEN STATION #24559  
Actual: Address: 10499 BEACH  
70 ft. City,State,Zip: STANTON, CA 90680  
Lead Agency: ORANGE COUNTY LOP  
Case Type: LUST Cleanup Site  
Geo Track: [http://geotracker.waterboards.ca.gov/profile\\_report.asp?global\\_id=T0605996673](http://geotracker.waterboards.ca.gov/profile_report.asp?global_id=T0605996673)  
Global Id: T0605996673  
Latitude: 33.810428  
Longitude: -117.993569  
Status: Completed - Case Closed  
Status Date: 02/17/2016  
Case Worker: SR  
RB Case Number: Not reported  
Local Agency: ORANGE COUNTY LOP  
File Location: Local Agency Warehouse  
Local Case Number: 02UT004  
Potential Media Affect: Aquifer used for drinking water supply, Soil  
Potential Contaminants of Concern: Diesel, MTBE / TBA / Other Fuel Oxygenates, Gasoline  
Site History: Please refer to recent Site Documents or Monitoring Reports in GeoTracker for site history. Orange County is not responsible for the accuracy of any professional interpretations provided in reports submitted by consultants for the responsible party.

LUST:  
Global Id: T0605996673  
Contact Type: Regional Board Caseworker  
Contact Name: CARL BERNHARDT  
Organization Name: SANTA ANA RWQCB (REGION 8)  
Address: 3737 MAIN STREET, SUITE 500  
City: RIVERSIDE  
Email: [carl.bernhardt@waterboards.ca.gov](mailto:carl.bernhardt@waterboards.ca.gov)  
Phone Number: 9517824495

Global Id: T0605996673  
Contact Type: Local Agency Caseworker  
Contact Name: SHYAMALA RAJAGOPAL  
Organization Name: ORANGE COUNTY LOP  
Address: 1241 E. DYER ROAD SUITE 120  
City: SANTA ANA  
Email: [srajagopal@ochca.com](mailto:srajagopal@ochca.com)  
Phone Number: 7144336262



Map ID  
Direction  
Distance  
Elevation

MAP FINDINGS

Site

Database(s)

EDR ID Number  
EPA ID Number

**7-ELEVEN STORE #24559 (2112) (Continued)**

**1000282074**

LUST:

Global Id:	T0605996673
Action Type:	ENFORCEMENT
Date:	07/14/2009
Action:	File review
Global Id:	T0605996673
Action Type:	ENFORCEMENT
Date:	01/04/2013
Action:	File review
Global Id:	T0605996673
Action Type:	ENFORCEMENT
Date:	02/11/2013
Action:	File review
Global Id:	T0605996673
Action Type:	ENFORCEMENT
Date:	02/16/2016
Action:	File Review - Closure
Global Id:	T0605996673
Action Type:	ENFORCEMENT
Date:	02/10/2016
Action:	File Review - Closure
Global Id:	T0605996673
Action Type:	ENFORCEMENT
Date:	08/22/2014
Action:	Notification - Public Notice of Case Closure
Global Id:	T0605996673
Action Type:	ENFORCEMENT
Date:	08/12/2014
Action:	Technical Correspondence / Assistance / Other
Global Id:	T0605996673
Action Type:	ENFORCEMENT
Date:	01/09/2015
Action:	Notification - Preclosure
Global Id:	T0605996673
Action Type:	ENFORCEMENT
Date:	08/22/2014
Action:	Notification - Public Participation Document
Global Id:	T0605996673
Action Type:	ENFORCEMENT
Date:	08/22/2014
Action:	Staff Letter
Global Id:	T0605996673
Action Type:	ENFORCEMENT
Date:	08/22/2014
Action:	Staff Letter
Global Id:	T0605996673

Map ID  
Direction  
Distance  
Elevation

MAP FINDINGS

Site

Database(s)

EDR ID Number  
EPA ID Number

**7-ELEVEN STORE #24559 (2112) (Continued)**

**1000282074**

Action Type:	ENFORCEMENT
Date:	06/20/2014
Action:	File Review - Closure
Global Id:	T0605996673
Action Type:	ENFORCEMENT
Date:	02/05/2016
Action:	File review
Global Id:	T0605996673
Action Type:	ENFORCEMENT
Date:	02/01/2016
Action:	File Review - Closure
Global Id:	T0605996673
Action Type:	Other
Date:	10/02/2001
Action:	Leak Discovery
Global Id:	T0605996673
Action Type:	RESPONSE
Date:	12/02/2004
Action:	Other Workplan
Global Id:	T0605996673
Action Type:	RESPONSE
Date:	07/18/2005
Action:	Soil and Water Investigation Report
Global Id:	T0605996673
Action Type:	RESPONSE
Date:	03/21/2005
Action:	Other Report / Document
Global Id:	T0605996673
Action Type:	RESPONSE
Date:	08/18/2005
Action:	Corrective Action Plan / Remedial Action Plan
Global Id:	T0605996673
Action Type:	RESPONSE
Date:	12/30/2005
Action:	Corrective Action Plan / Remedial Action Plan
Global Id:	T0605996673
Action Type:	RESPONSE
Date:	02/15/2006
Action:	Corrective Action Plan / Remedial Action Plan
Global Id:	T0605996673
Action Type:	RESPONSE
Date:	08/31/2006
Action:	Well Installation Report
Global Id:	T0605996673
Action Type:	RESPONSE
Date:	12/03/2007

Map ID  
Direction  
Distance  
Elevation

MAP FINDINGS

Site

Database(s)

EDR ID Number  
EPA ID Number

**7-ELEVEN STORE #24559 (2112) (Continued)**

**1000282074**

Action:	Soil and Water Investigation Report
Global Id:	T0605996673
Action Type:	RESPONSE
Date:	02/17/2004
Action:	Soil and Water Investigation Report
Global Id:	T0605996673
Action Type:	RESPONSE
Date:	08/31/2004
Action:	Soil and Water Investigation Workplan
Global Id:	T0605996673
Action Type:	ENFORCEMENT
Date:	01/29/2009
Action:	Staff Letter
Global Id:	T0605996673
Action Type:	ENFORCEMENT
Date:	02/02/2016
Action:	Site Visit / Inspection / Sampling
Global Id:	T0605996673
Action Type:	REMEDIATION
Date:	03/19/2012
Action:	In Situ Physical/Chemical Treatment (other than SVE)
Global Id:	T0605996673
Action Type:	REMEDIATION
Date:	02/08/2005
Action:	In Situ Physical/Chemical Treatment (other than SVE)
Global Id:	T0605996673
Action Type:	RESPONSE
Date:	02/22/2002
Action:	Other Report / Document
Global Id:	T0605996673
Action Type:	RESPONSE
Date:	06/10/2003
Action:	Other Workplan
Global Id:	T0605996673
Action Type:	RESPONSE
Date:	08/25/2003
Action:	Soil and Water Investigation Report
Global Id:	T0605996673
Action Type:	RESPONSE
Date:	04/07/2004
Action:	CAP/RAP - Feasibility Study Report
Global Id:	T0605996673
Action Type:	RESPONSE
Date:	07/28/2004
Action:	Soil and Water Investigation Workplan

Map ID  
Direction  
Distance  
Elevation

MAP FINDINGS

Site

Database(s)

EDR ID Number  
EPA ID Number

**7-ELEVEN STORE #24559 (2112) (Continued)**

**1000282074**

Global Id:	T0605996673
Action Type:	RESPONSE
Date:	10/29/2004
Action:	Other Report / Document
Global Id:	T0605996673
Action Type:	RESPONSE
Date:	03/10/2005
Action:	CAP/RAP - Feasibility Study Report
Global Id:	T0605996673
Action Type:	ENFORCEMENT
Date:	03/09/2005
Action:	Staff Letter
Global Id:	T0605996673
Action Type:	ENFORCEMENT
Date:	01/10/2006
Action:	Staff Letter
Global Id:	T0605996673
Action Type:	ENFORCEMENT
Date:	10/19/2005
Action:	Staff Letter
Global Id:	T0605996673
Action Type:	ENFORCEMENT
Date:	08/17/2004
Action:	Warning Letter
Global Id:	T0605996673
Action Type:	ENFORCEMENT
Date:	01/21/2009
Action:	File review
Global Id:	T0605996673
Action Type:	ENFORCEMENT
Date:	07/24/2008
Action:	Staff Letter
Global Id:	T0605996673
Action Type:	ENFORCEMENT
Date:	07/10/2009
Action:	Staff Letter
Global Id:	T0605996673
Action Type:	ENFORCEMENT
Date:	10/29/2009
Action:	Staff Letter
Global Id:	T0605996673
Action Type:	ENFORCEMENT
Date:	12/14/2010
Action:	Staff Letter
Global Id:	T0605996673
Action Type:	ENFORCEMENT

Map ID  
Direction  
Distance  
Elevation

MAP FINDINGS

Site

Database(s)

EDR ID Number  
EPA ID Number

**7-ELEVEN STORE #24559 (2112) (Continued)**

**1000282074**

Date:	05/16/2011
Action:	Staff Letter
Global Id:	T0605996673
Action Type:	ENFORCEMENT
Date:	02/17/2016
Action:	Closure/No Further Action Letter
Global Id:	T0605996673
Action Type:	ENFORCEMENT
Date:	06/02/2003
Action:	Staff Letter
Global Id:	T0605996673
Action Type:	ENFORCEMENT
Date:	08/06/2003
Action:	Staff Letter
Global Id:	T0605996673
Action Type:	ENFORCEMENT
Date:	05/24/2006
Action:	Staff Letter
Global Id:	T0605996673
Action Type:	ENFORCEMENT
Date:	10/22/2007
Action:	Staff Letter
Global Id:	T0605996673
Action Type:	ENFORCEMENT
Date:	07/07/2004
Action:	Staff Letter
Global Id:	T0605996673
Action Type:	ENFORCEMENT
Date:	02/18/2005
Action:	Staff Letter
Global Id:	T0605996673
Action Type:	ENFORCEMENT
Date:	08/17/2004
Action:	Staff Letter
Global Id:	T0605996673
Action Type:	ENFORCEMENT
Date:	09/13/2005
Action:	Staff Letter
Global Id:	T0605996673
Action Type:	ENFORCEMENT
Date:	09/17/2007
Action:	Staff Letter
Global Id:	T0605996673
Action Type:	ENFORCEMENT
Date:	03/10/2008
Action:	Staff Letter

Map ID  
Direction  
Distance  
Elevation

MAP FINDINGS

Site

Database(s)

EDR ID Number  
EPA ID Number

**7-ELEVEN STORE #24559 (2112) (Continued)**

**1000282074**

Global Id:	T0605996673
Action Type:	ENFORCEMENT
Date:	05/02/2005
Action:	Staff Letter
Global Id:	T0605996673
Action Type:	ENFORCEMENT
Date:	12/13/2011
Action:	Notification - Public Notice of ROD/RAP/CAP
Global Id:	T0605996673
Action Type:	ENFORCEMENT
Date:	01/03/2012
Action:	File review
Global Id:	T0605996673
Action Type:	ENFORCEMENT
Date:	01/11/2012
Action:	Staff Letter
Global Id:	T0605996673
Action Type:	ENFORCEMENT
Date:	01/27/2012
Action:	File review
Global Id:	T0605996673
Action Type:	ENFORCEMENT
Date:	04/20/2012
Action:	File review
Global Id:	T0605996673
Action Type:	ENFORCEMENT
Date:	01/26/2012
Action:	File review
Global Id:	T0605996673
Action Type:	ENFORCEMENT
Date:	04/12/2011
Action:	File review
Global Id:	T0605996673
Action Type:	ENFORCEMENT
Date:	12/19/2011
Action:	File review
Global Id:	T0605996673
Action Type:	ENFORCEMENT
Date:	05/01/2012
Action:	File review
Global Id:	T0605996673
Action Type:	ENFORCEMENT
Date:	04/19/2012
Action:	File review
Global Id:	T0605996673
Action Type:	ENFORCEMENT

Map ID  
Direction  
Distance  
Elevation

MAP FINDINGS

Site

Database(s)

EDR ID Number  
EPA ID Number

**7-ELEVEN STORE #24559 (2112) (Continued)**

**1000282074**

Date:	07/26/2012
Action:	File review
Global Id:	T0605996673
Action Type:	ENFORCEMENT
Date:	10/09/2012
Action:	File review
Global Id:	T0605996673
Action Type:	ENFORCEMENT
Date:	05/02/2013
Action:	File review
Global Id:	T0605996673
Action Type:	ENFORCEMENT
Date:	05/02/2013
Action:	Staff Letter
Global Id:	T0605996673
Action Type:	ENFORCEMENT
Date:	01/26/2011
Action:	File review
Global Id:	T0605996673
Action Type:	ENFORCEMENT
Date:	10/18/2011
Action:	Staff Letter
Global Id:	T0605996673
Action Type:	ENFORCEMENT
Date:	10/18/2011
Action:	File review
Global Id:	T0605996673
Action Type:	ENFORCEMENT
Date:	08/19/2010
Action:	Staff Letter
Global Id:	T0605996673
Action Type:	ENFORCEMENT
Date:	08/10/2010
Action:	File review
Global Id:	T0605996673
Action Type:	ENFORCEMENT
Date:	07/20/2010
Action:	File review
Global Id:	T0605996673
Action Type:	ENFORCEMENT
Date:	07/20/2010
Action:	Staff Letter
Global Id:	T0605996673
Action Type:	ENFORCEMENT
Date:	07/07/2011
Action:	File review

Map ID  
Direction  
Distance  
Elevation

MAP FINDINGS

Site

Database(s)

EDR ID Number  
EPA ID Number

**7-ELEVEN STORE #24559 (2112) (Continued)**

**1000282074**

Global Id:	T0605996673
Action Type:	ENFORCEMENT
Date:	10/04/2011
Action:	File review
Global Id:	T0605996673
Action Type:	ENFORCEMENT
Date:	04/11/2011
Action:	File review
Global Id:	T0605996673
Action Type:	RESPONSE
Date:	10/24/2014
Action:	Correspondence - Regulator Responded
Global Id:	T0605996673
Action Type:	ENFORCEMENT
Date:	02/17/2016
Action:	File Review - Closure
Global Id:	T0605996673
Action Type:	ENFORCEMENT
Date:	02/11/2016
Action:	File Review - Closure
Global Id:	T0605996673
Action Type:	REMEDIATION
Date:	08/29/2006
Action:	In Situ Physical/Chemical Treatment (other than SVE)
Global Id:	T0605996673
Action Type:	Other
Date:	11/27/2001
Action:	Leak Reported
Global Id:	T0605996673
Action Type:	ENFORCEMENT
Date:	12/06/2010
Action:	File review
Global Id:	T0605996673
Action Type:	ENFORCEMENT
Date:	05/01/2009
Action:	File review
Global Id:	T0605996673
Action Type:	ENFORCEMENT
Date:	08/12/2005
Action:	Staff Letter
Global Id:	T0605996673
Action Type:	ENFORCEMENT
Date:	11/01/2004
Action:	Staff Letter
Global Id:	T0605996673
Action Type:	ENFORCEMENT



Map ID  
Direction  
Distance  
Elevation

MAP FINDINGS

Site

Database(s)

EDR ID Number  
EPA ID Number

**7-ELEVEN STORE #24559 (2112) (Continued)**

**1000282074**

Date:	06/27/2005
Action:	Staff Letter
Global Id:	T0605996673
Action Type:	ENFORCEMENT
Date:	01/30/2004
Action:	Warning Letter
Global Id:	T0605996673
Action Type:	ENFORCEMENT
Date:	05/06/2008
Action:	Staff Letter
Global Id:	T0605996673
Action Type:	ENFORCEMENT
Date:	06/23/2004
Action:	Staff Letter
Global Id:	T0605996673
Action Type:	ENFORCEMENT
Date:	03/04/2004
Action:	Staff Letter
Global Id:	T0605996673
Action Type:	ENFORCEMENT
Date:	01/29/2002
Action:	Notice of Responsibility
Global Id:	T0605996673
Action Type:	ENFORCEMENT
Date:	05/07/2003
Action:	Staff Letter
Global Id:	T0605996673
Action Type:	ENFORCEMENT
Date:	10/15/2008
Action:	File review
Global Id:	T0605996673
Action Type:	ENFORCEMENT
Date:	01/20/2010
Action:	File review
Global Id:	T0605996673
Action Type:	ENFORCEMENT
Date:	01/29/2010
Action:	File review
Global Id:	T0605996673
Action Type:	ENFORCEMENT
Date:	03/16/2010
Action:	Staff Letter
Global Id:	T0605996673
Action Type:	ENFORCEMENT
Date:	07/08/2011
Action:	File review

Map ID  
Direction  
Distance  
Elevation

MAP FINDINGS

Site

Database(s)

EDR ID Number  
EPA ID Number

**7-ELEVEN STORE #24559 (2112) (Continued)**

**1000282074**

Global Id: T0605996673  
Action Type: ENFORCEMENT  
Date: 02/21/2014  
Action: File review

Global Id: T0605996673  
Action Type: ENFORCEMENT  
Date: 06/27/2013  
Action: File review

Global Id: T0605996673  
Action Type: ENFORCEMENT  
Date: 04/27/2012  
Action: Staff Letter

Global Id: T0605996673  
Action Type: ENFORCEMENT  
Date: 06/28/2013  
Action: Staff Letter

Global Id: T0605996673  
Action Type: ENFORCEMENT  
Date: 06/26/2013  
Action: File review

Global Id: T0605996673  
Action Type: ENFORCEMENT  
Date: 07/11/2013  
Action: File review

Global Id: T0605996673  
Action Type: ENFORCEMENT  
Date: 01/22/2014  
Action: File Review - Closure

Global Id: T0605996673  
Action Type: ENFORCEMENT  
Date: 09/24/2013  
Action: File Review - Closure

Global Id: T0605996673  
Action Type: ENFORCEMENT  
Date: 09/23/2013  
Action: File Review - Closure

**LUST:**

Global Id: T0605996673  
Status: Open - Case Begin Date  
Status Date: 10/02/2001

Global Id: T0605996673  
Status: Open - Site Assessment  
Status Date: 05/20/2002

Global Id: T0605996673  
Status: Open - Assessment & Interim Remedial Action  
Status Date: 02/08/2005

Map ID  
Direction  
Distance  
Elevation

MAP FINDINGS

Site

Database(s)

EDR ID Number  
EPA ID Number

**7-ELEVEN STORE #24559 (2112) (Continued)**

**1000282074**

Global Id:	T0605996673
Status:	Open - Remediation
Status Date:	02/28/2006
Global Id:	T0605996673
Status:	Open - Verification Monitoring
Status Date:	08/28/2007
Global Id:	T0605996673
Status:	Open - Site Assessment
Status Date:	01/26/2010
Global Id:	T0605996673
Status:	Open - Assessment & Interim Remedial Action
Status Date:	01/11/2012
Global Id:	T0605996673
Status:	Open - Verification Monitoring
Status Date:	11/29/2012
Global Id:	T0605996673
Status:	Open - Eligible for Closure
Status Date:	05/02/2013
Global Id:	T0605996673
Status:	Completed - Case Closed
Status Date:	02/17/2016

**ORANGE CO. LUST:**

Name:	7-ELEVEN STATION #24559
Address:	10499 BEACH BLVD
City,State,Zip:	STANTON, CA 90680
Region:	ORANGE
Facility Id:	02UT004
Released Substance:	Gasoline-Automotive (motor gasoline and additives), leaded & unleaded
Date Closed:	02/17/2016
Record ID:	RO0003035

**HIST UST:**

Name:	7-ELEVEN STORE #24559 (2112)
Address:	10499 BEACH BLVD
City,State,Zip:	STANTON, CA 90680
File Number:	Not reported
URL:	Not reported
Region:	STATE
Facility ID:	00000012351
Facility Type:	Gas Station
Other Type:	Not reported
Contact Name:	CHUCK AND CYNTHIA MARTIRE
Telephone:	7147785870
Owner Name:	THE SOUTHLAND CORPORATION
Owner Address:	1240 S. STATE COLLEGE BLVD., S
Owner City,St,Zip:	ANAHEIM, CA 92806
Total Tanks:	0003

Map ID  
Direction  
Distance  
Elevation

MAP FINDINGS

Site

Database(s)

EDR ID Number  
EPA ID Number

**7-ELEVEN STORE #24559 (2112) (Continued)**

**1000282074**

Tank Num: 001  
Container Num: 01  
Year Installed: 1983  
Tank Capacity: 00010000  
Tank Used for: PRODUCT  
Type of Fuel: UNLEADED  
Container Construction Thickness: Not reported  
Leak Detection: Stock Inventor, 10

Tank Num: 002  
Container Num: 02  
Year Installed: 1983  
Tank Capacity: 00010000  
Tank Used for: PRODUCT  
Type of Fuel: REGULAR  
Container Construction Thickness: Not reported  
Leak Detection: Stock Inventor, 10

Tank Num: 003  
Container Num: 03  
Year Installed: 1983  
Tank Capacity: 00010000  
Tank Used for: PRODUCT  
Type of Fuel: 06  
Container Construction Thickness: Not reported  
Leak Detection: Stock Inventor, 10

**CORTESE:**

Name: 7-ELEVEN STATION #24559  
Address: 10499 BEACH  
City,State,Zip: STANTON, CA 90680  
Region: CORTESE  
Envirostor Id: Not reported  
Global ID: T0605996673  
Site/Facility Type: LUST CLEANUP SITE  
Cleanup Status: COMPLETED - CASE CLOSED  
Status Date: Not reported  
Site Code: Not reported  
Latitude: Not reported  
Longitude: Not reported  
Owner: Not reported  
Enf Type: Not reported  
Swat R: Not reported  
Flag: active  
Order No: Not reported  
Waste Discharge System No: Not reported  
Effective Date: Not reported  
Region 2: Not reported  
WID Id: Not reported  
Solid Waste Id No: Not reported  
Waste Management Uit Name: Not reported  
File Name: Active Open

**CERS:**

Name: 7-ELEVEN STATION #24559  
Address: 10499 BEACH

Map ID  
Direction  
Distance  
Elevation

MAP FINDINGS

Site

Database(s)

EDR ID Number  
EPA ID Number

**7-ELEVEN STORE #24559 (2112) (Continued)**

**1000282074**

City,State,Zip: STANTON, CA 90680  
Site ID: 190947  
CERS ID: T0605996673  
CERS Description: Leaking Underground Storage Tank Cleanup Site  
Affiliation:  
Affiliation Type Desc: Regional Board Caseworker  
Entity Name: CARL BERNHARDT - SANTA ANA RWQCB (REGION 8)  
Entity Title: Not reported  
Affiliation Address: 3737 MAIN STREET, SUITE 500  
Affiliation City: RIVERSIDE  
Affiliation State: CA  
Affiliation Country: Not reported  
Affiliation Zip: Not reported  
Affiliation Phone: 9517824495  
  
Affiliation Type Desc: Local Agency Caseworker  
Entity Name: SHYAMALA RAJAGOPAL - ORANGE COUNTY LOP  
Entity Title: Not reported  
Affiliation Address: 1241 E. DYER ROAD SUITE 120  
Affiliation City: SANTA ANA  
Affiliation State: CA  
Affiliation Country: Not reported  
Affiliation Zip: Not reported  
Affiliation Phone: 7144336262

**AL560  
NNW  
< 1/8  
0.024 mi.  
128 ft.**

**KOZAK RAY  
10499 BEACH BLVD  
STANTON, CA 90680  
Site 5 of 7 in cluster AL**

**EDR Hist Auto 1020555687  
N/A**

**Relative:  
Higher**

EDR Hist Auto

**Actual:  
70 ft.**

Year:	Name:	Type:
1969	KOZAK RAY	Gasoline Service Stations
1971	KOZAK RAY	Gasoline Service Stations
1972	KOZAK RAY	Gasoline Service Stations
1973	KOZAK RAY	Gasoline Service Stations
1974	KOZAK RAY	Gasoline Service Stations
1975	KOZAK RAY	Gasoline Service Stations

**AL561  
NNW  
< 1/8  
0.024 mi.  
128 ft.**

**7-ELEVEN STORE 2112-24559/ WPD  
10499 BEACH BLVD  
STANTON, CA 90680  
Site 6 of 7 in cluster AL**

**RCRA NonGen / NLR 1024783059  
CAD981465156**

**Relative:  
Higher**

RCRA NonGen / NLR:

**Actual:  
70 ft.**

Date Form Received by Agency:	1987-04-10 00:00:00.0
Handler Name:	7-ELEVEN STORE 2112-24559/ WPD
Handler Address:	10499 BEACH BLVD
Handler City,State,Zip:	STANTON, CA 90680-0000
EPA ID:	CAD981465156
Contact Name:	JOSE RIOS
Contact Address:	1722 ROUTH STREET

Map ID  
Direction  
Distance  
Elevation

MAP FINDINGS

Site

Database(s)

EDR ID Number  
EPA ID Number

**7-ELEVEN STORE 2112-24559/ WPD (Continued)**

**1024783059**

Contact City,State,Zip:	DALLAS, TX 75201
Contact Telephone:	972-828-6592
Contact Fax:	972-828-1095
Contact Email:	JOSE.RIOS@7-11.COM
Contact Title:	Not reported
EPA Region:	09
Land Type:	Not reported
Federal Waste Generator Description:	Not a generator, verified
Non-Notifier:	Not reported
Biennial Report Cycle:	Not reported
Accessibility:	Not reported
Active Site Indicator:	Handler Activities
State District Owner:	Not reported
State District:	Not reported
Mailing Address:	PO BOX 711
Mailing City,State,Zip:	DALLAS, TX 75221
Owner Name:	7-ELEVEN INC.
Owner Type:	Other
Operator Name:	JOSE RIOS
Operator Type:	Other
Short-Term Generator Activity:	No
Importer Activity:	No
Mixed Waste Generator:	No
Transporter Activity:	No
Transfer Facility Activity:	No
Recycler Activity with Storage:	No
Small Quantity On-Site Burner Exemption:	No
Smelting Melting and Refining Furnace Exemption:	No
Underground Injection Control:	No
Off-Site Waste Receipt:	No
Universal Waste Indicator:	Yes
Universal Waste Destination Facility:	Yes
Federal Universal Waste:	No
Active Site Fed-Reg Treatment Storage and Disposal Facility:	Not reported
Active Site Converter Treatment storage and Disposal Facility:	Not reported
Active Site State-Reg Treatment Storage and Disposal Facility:	Not reported
Active Site State-Reg Handler:	---
Federal Facility Indicator:	Not reported
Hazardous Secondary Material Indicator:	N
Sub-Part K Indicator:	Not reported
Commercial TSD Indicator:	No
Treatment Storage and Disposal Type:	Not reported
2018 GPRA Permit Baseline:	Not on the Baseline
2018 GPRA Renewals Baseline:	Not on the Baseline
Permit Renewals Workload Universe:	Not reported
Permit Workload Universe:	Not reported
Permit Progress Universe:	Not reported
Post-Closure Workload Universe:	Not reported
Closure Workload Universe:	Not reported
202 GPRA Corrective Action Baseline:	No
Corrective Action Workload Universe:	No
Subject to Corrective Action Universe:	No
Non-TSDFs Where RCRA CA has Been Imposed Universe:	No
TSDFs Potentially Subject to CA Under 3004 (u)/(v) Universe:	No
TSDFs Only Subject to CA under Discretionary Auth Universe:	No
Corrective Action Priority Ranking:	No NCAPS ranking
Environmental Control Indicator:	No

Map ID  
Direction  
Distance  
Elevation

MAP FINDINGS

Site

Database(s)

EDR ID Number  
EPA ID Number

**7-ELEVEN STORE 2112-24559/ WPD (Continued)**

**1024783059**

Institutional Control Indicator:	No
Human Exposure Controls Indicator:	N/A
Groundwater Controls Indicator:	N/A
Operating TSDF Universe:	Not reported
Full Enforcement Universe:	Not reported
Significant Non-Complier Universe:	No
Unaddressed Significant Non-Complier Universe:	No
Addressed Significant Non-Complier Universe:	No
Significant Non-Complier With a Compliance Schedule Universe:	No
Financial Assurance Required:	Not reported
Handler Date of Last Change:	2018-09-05 15:40:01.0
Recognized Trader-Importer:	No
Recognized Trader-Exporter:	No
Importer of Spent Lead Acid Batteries:	No
Exporter of Spent Lead Acid Batteries:	No
Recycler Activity Without Storage:	No
Manifest Broker:	No
Sub-Part P Indicator:	No

**Handler - Owner Operator:**

Owner/Operator Indicator:	Operator
Owner/Operator Name:	JOSE RIOS
Legal Status:	Other
Date Became Current:	Not reported
Date Ended Current:	Not reported
Owner/Operator Address:	1722 ROUTH STREET
Owner/Operator City,State,Zip:	DALLAS, TX 75201
Owner/Operator Telephone:	972-828-6592
Owner/Operator Telephone Ext:	Not reported
Owner/Operator Fax:	Not reported
Owner/Operator Email:	Not reported

Owner/Operator Indicator:	Owner
Owner/Operator Name:	7-ELEVEN INC.
Legal Status:	Other
Date Became Current:	Not reported
Date Ended Current:	Not reported
Owner/Operator Address:	PO BOX 711
Owner/Operator City,State,Zip:	DALLAS, TX 75221
Owner/Operator Telephone:	714-771-5484
Owner/Operator Telephone Ext:	Not reported
Owner/Operator Fax:	Not reported
Owner/Operator Email:	Not reported

**Historic Generators:**

Receive Date:	1987-04-10 00:00:00.0
Handler Name:	7-ELEVEN STORE 2112-24559/ WPD
Federal Waste Generator Description:	Not a generator, verified
State District Owner:	Not reported
Large Quantity Handler of Universal Waste:	No
Recognized Trader Importer:	No
Recognized Trader Exporter:	No
Spent Lead Acid Battery Importer:	No
Spent Lead Acid Battery Exporter:	No
Current Record:	Yes

Map ID  
Direction  
Distance  
Elevation

MAP FINDINGS

Site

Database(s)

EDR ID Number  
EPA ID Number

**7-ELEVEN STORE 2112-24559/ WPD (Continued)**

**1024783059**

Non Storage Recycler Activity: Not reported  
Electronic Manifest Broker: Not reported

List of NAICS Codes and Descriptions:

NAICS Code: 56299  
NAICS Description: ALL OTHER WASTE MANAGEMENT SERVICES

Facility Has Received Notices of Violations:

Violations: No Violations Found

Evaluation Action Summary:

Evaluations: No Evaluations Found

**AL562**  
**NNW**  
**< 1/8**  
**0.024 mi.**  
**128 ft.**

**7-ELEVEN STORE 24559 (2112)**  
**10499 BEACH STREET**  
**STANTON, CA 90680**

**SWEEPS UST**  
**HIST UST**

**S106922256**  
**N/A**

**Site 7 of 7 in cluster AL**

**Relative:**  
**Higher**  
**Actual:**  
**70 ft.**

**SWEEPS UST:**  
Name: 7 - ELEVEN FOOD STORES 24559  
Address: 10499 BEACH ST  
City: STANTON  
Status: Active  
Comp Number: 4572  
Number: 9  
Board Of Equalization: Not reported  
Referral Date: 09-30-92  
Action Date: 09-15-92  
Created Date: 02-29-88  
Owner Tank Id: Not reported  
SWRCB Tank Id: 30-000-004572-000001  
Tank Status: A  
Capacity: 10000  
Active Date: Not reported  
Tank Use: M.V. FUEL  
STG: P  
Content: REG UNLEADED  
Number Of Tanks: 3

Name: 7 - ELEVEN FOOD STORES 24559  
Address: 10499 BEACH ST  
City: STANTON  
Status: Active  
Comp Number: 4572  
Number: 9  
Board Of Equalization: Not reported  
Referral Date: 09-30-92  
Action Date: 09-15-92  
Created Date: 02-29-88  
Owner Tank Id: Not reported  
SWRCB Tank Id: 30-000-004572-000002  
Tank Status: A  
Capacity: 10000  
Active Date: Not reported



Map ID  
Direction  
Distance  
Elevation

MAP FINDINGS

Site

Database(s)

EDR ID Number  
EPA ID Number

**7-ELEVEN STORE 24559 (2112) (Continued)**

**S106922256**

Tank Use: M.V. FUEL  
STG: P  
Content: REG UNLEADED  
Number Of Tanks: Not reported  
  
Name: 7 - ELEVEN FOOD STORES 24559  
Address: 10499 BEACH ST  
City: STANTON  
Status: Active  
Comp Number: 4572  
Number: 9  
Board Of Equalization: Not reported  
Referral Date: 09-30-92  
Action Date: 09-15-92  
Created Date: 02-29-88  
Owner Tank Id: Not reported  
SWRCB Tank Id: 30-000-004572-000003  
Tank Status: A  
Capacity: 10000  
Active Date: Not reported  
Tank Use: M.V. FUEL  
STG: P  
Content: LEADED  
Number Of Tanks: Not reported

**HIST UST:**

Name: 7-ELEVEN STORE 24559 (2112)  
Address: 10499 BEACH STREET  
City,State,Zip: STANTON, CA 90680  
File Number: 0002EF0C  
URL: <http://geotracker.waterboards.ca.gov/ustpdfs/pdf/0002EF0C.pdf>  
Region: Not reported  
Facility ID: Not reported  
Facility Type: Not reported  
Other Type: Not reported  
Contact Name: Not reported  
Telephone: Not reported  
Owner Name: Not reported  
Owner Address: Not reported  
Owner City,St,Zip: Not reported  
Total Tanks: Not reported  
  
Tank Num: Not reported  
Container Num: Not reported  
Year Installed: Not reported  
Tank Capacity: Not reported  
Tank Used for: Not reported  
Type of Fuel: Not reported  
Container Construction Thickness: Not reported  
Leak Detection: Not reported

[Click here for Geo Tracker PDF:](#)

Map ID  
Direction  
Distance  
Elevation

MAP FINDINGS

EDR ID Number  
EPA ID Number

	Site	Database(s)	
<b>Z563</b> <b>East</b> <b>&lt; 1/8</b> <b>0.033 mi.</b> <b>172 ft.</b> <b>Relative:</b> <b>Higher</b> <b>Actual:</b> <b>72 ft.</b>	<b>STANTON ENERGY RELIABILITY CENTER, LLC</b> <b>10711 DALE AVE</b> <b>STANTON, CA 90680</b>  <b>Site 11 of 13 in cluster Z</b>  <b>CERS HAZ WASTE:</b> Name: STANTON ENERGY RELIABILITY CENTER, LLC Address: 10711 DALE AVE City,State,Zip: STANTON, CA 90680 Site ID: 557933 CERS ID: 10782886 CERS Description: Hazardous Waste Generator  Name: STANTON ENERGY RELIABILITY CENTER, LLC Address: 10711 DALE AVE City,State,Zip: STANTON, CA 90680 Site ID: 557933 CERS ID: 10782886 CERS Description: Hazardous Chemical Management  <b>CERS TANKS:</b> Name: STANTON ENERGY RELIABILITY CENTER, LLC Address: 10711 DALE AVE City,State,Zip: STANTON, CA 90680 Site ID: 557933 CERS ID: 10782886 CERS Description: Aboveground Petroleum Storage  <b>NPDES:</b> Name: STANTON ENERGY RELIABILITY CENTER Address: 10711 DALE AVENUE City,State,Zip: STANTON, CA 90680 Facility Status: Not reported NPDES Number: Not reported Region: Not reported Agency Number: Not reported Regulatory Measure ID: Not reported Place ID: Not reported Order Number: Not reported WDID: 8 30C385310 Regulatory Measure Type: Construction Program Type: Not reported Adoption Date Of Regulatory Measure: Not reported Effective Date Of Regulatory Measure: Not reported Termination Date Of Regulatory Measure: Not reported Expiration Date Of Regulatory Measure: Not reported Discharge Address: Not reported Discharge Name: Not reported Discharge City: Not reported Discharge State: Not reported Discharge Zip: Not reported Status: Terminated Status Date: 11/25/2020 Operator Name: Stanton Energy Reliability Center LLC Operator Address: 10711 Dale Avenue Operator City: Stanton	<b>CERS HAZ WASTE</b> <b>CERS TANKS</b> <b>NPDES</b> <b>CIWQS</b> <b>CERS</b> <b>HWTS</b>	<b>S123169188</b> <b>N/A</b>

Map ID  
Direction  
Distance  
Elevation

MAP FINDINGS

Site

Database(s)

EDR ID Number  
EPA ID Number

**STANTON ENERGY RELIABILITY CENTER, LLC (Continued)**

**S123169188**

Operator State:	California
Operator Zip:	90680
Name:	STANTON ENERGY RELIABILITY CENTER
Address:	10711 DALE AVENUE
City,State,Zip:	STANTON, CA 90680
Facility Status:	Terminated
NPDES Number:	CAS000002
Region:	8
Agency Number:	0
Regulatory Measure ID:	503604
Place ID:	Not reported
Order Number:	2009-0009-DWQ
WDID:	8 30C385310
Regulatory Measure Type:	Enrollee
Program Type:	Construction
Adoption Date Of Regulatory Measure:	Not reported
Effective Date Of Regulatory Measure:	11/26/2018
Termination Date Of Regulatory Measure:	10/19/2020
Expiration Date Of Regulatory Measure:	Not reported
Discharge Address:	10711 Dale Avenue
Discharge Name:	Stanton Energy Reliability Center LLC
Discharge City:	Stanton
Discharge State:	California
Discharge Zip:	90680
Status:	Not reported
Status Date:	Not reported
Operator Name:	Not reported
Operator Address:	Not reported
Operator City:	Not reported
Operator State:	Not reported
Operator Zip:	Not reported
Name:	STANTON ENERGY RELIABILITY CENTER
Address:	10711 DALE AVENUE
City,State,Zip:	STANTON, CA 90680
Facility Status:	Not reported
NPDES Number:	Not reported
Region:	Not reported
Agency Number:	Not reported
Regulatory Measure ID:	Not reported
Place ID:	Not reported
Order Number:	Not reported
WDID:	8 30C386854
Regulatory Measure Type:	Construction
Program Type:	Not reported
Adoption Date Of Regulatory Measure:	Not reported
Effective Date Of Regulatory Measure:	Not reported
Termination Date Of Regulatory Measure:	Not reported
Expiration Date Of Regulatory Measure:	Not reported
Discharge Address:	Not reported
Discharge Name:	Not reported
Discharge City:	Not reported
Discharge State:	Not reported
Discharge Zip:	Not reported
Status:	Terminated
Status Date:	02/18/2020

Map ID  
Direction  
Distance  
Elevation

MAP FINDINGS

Site

Database(s)

EDR ID Number  
EPA ID Number

**STANTON ENERGY RELIABILITY CENTER, LLC (Continued)**

**S123169188**

Operator Name: Southern California Edison  
Operator Address: 2244 Walnut Grove Ave GO 1 Quad 2C  
Operator City: Rosemead  
Operator State: California  
Operator Zip: 91770

Name: STANTON ENERGY RELIABILITY CENTER  
Address: 10711 DALE AVENUE  
City,State,Zip: STANTON, CA 90680  
Facility Status: Terminated  
NPDES Number: CAS000002  
Region: 8  
Agency Number: 0  
Regulatory Measure ID: 507738  
Place ID: Not reported  
Order Number: 2009-0009-DWQ  
WDID: 8 30C386854  
Regulatory Measure Type: Enrollee  
Program Type: Construction  
Adoption Date Of Regulatory Measure: Not reported  
Effective Date Of Regulatory Measure: 05/10/2019  
Termination Date Of Regulatory Measure: 01/10/2020  
Expiration Date Of Regulatory Measure: Not reported  
Discharge Address: 2244 Walnut Grove Ave GO 1 Quad 2C  
Discharge Name: Southern California Edison  
Discharge City: Rosemead  
Discharge State: California  
Discharge Zip: 91770  
Status: Not reported  
Status Date: Not reported  
Operator Name: Not reported  
Operator Address: Not reported  
Operator City: Not reported  
Operator State: Not reported  
Operator Zip: Not reported

**CIWQS:**

Name: STANTON ENERGY RELIABILITY CENTER  
Address: 10711 DALE AVENUE  
City,State,Zip: STANTON, CA 90680  
Agency: Stanton Energy Reliability Center LLC  
Agency Address: 10711 Dale Avenue, Stanton, CA 90680  
Place/Project Type: Construction - Utility: Gas Fired Power Plant  
SIC/NAICS: Not reported  
Region: 8  
Program: CONSTW  
Regulatory Measure Status: Terminated  
Regulatory Measure Type: Storm water construction  
Order Number: 2009-0009-DWQ  
WDID: 8 30C385310  
NPDES Number: CAS000002  
Adoption Date: Not reported  
Effective Date: 11/26/2018  
Termination Date: 10/19/2020  
Expiration/Review Date: Not reported  
Design Flow: Not reported  
Major/Minor: Not reported

Map ID  
Direction  
Distance  
Elevation

MAP FINDINGS

Site

Database(s)

EDR ID Number  
EPA ID Number

**STANTON ENERGY RELIABILITY CENTER, LLC (Continued)**

**S123169188**

Complexity: Not reported  
TTWQ: Not reported  
Enforcement Actions within 5 years: 0  
Violations within 5 years: 0  
Latitude: 33.807  
Longitude: -117.9845  
  
Name: STANTON ENERGY RELIABILITY CENTER  
Address: 10711 DALE AVENUE  
City,State,Zip: STANTON, CA 90680  
Agency: Southern California Edison  
Agency Address: 2244 Walnut Grove Ave GO 1 Quad 2C, Rosemead, CA 91770  
Place/Project Type: Construction - Electrical  
SIC/NAICS: Not reported  
Region: 8  
Program: CONSTW  
Regulatory Measure Status: Terminated  
Regulatory Measure Type: Storm water construction  
Order Number: 2009-0009-DWQ  
WDID: 8 30C386854  
NPDES Number: CAS000002  
Adoption Date: Not reported  
Effective Date: 05/10/2019  
Termination Date: 01/10/2020  
Expiration/Review Date: Not reported  
Design Flow: Not reported  
Major/Minor: Not reported  
Complexity: Not reported  
TTWQ: Not reported  
Enforcement Actions within 5 years: 0  
Violations within 5 years: 0  
Latitude: 33.807169  
Longitude: -117.984483

**CERS:**

Name: STANTON ENERGY RELIABILITY CENTER  
Address: 10711 DALE AVENUE  
City,State,Zip: STANTON, CA 90680  
Site ID: 543225  
CERS ID: 868524  
CERS Description: Construction Storm Water

**Affiliation:**

Affiliation Type Desc: Owner/Operator  
Entity Name: Stanton Energy Reliability Center LLC  
Entity Title: Operator  
Affiliation Address: 10711 Dale Avenue  
Affiliation City: Stanton  
Affiliation State: CA  
Affiliation Country: Not reported  
Affiliation Zip: 90680  
Affiliation Phone: Not reported

Affiliation Type Desc: Owner/Operator  
Entity Name: Southern California Edison  
Entity Title: Operator  
Affiliation Address: 2244 Walnut Grove Ave GO 1 Quad 2C

Map ID  
Direction  
Distance  
Elevation

MAP FINDINGS

Site

Database(s)

EDR ID Number  
EPA ID Number

**STANTON ENERGY RELIABILITY CENTER, LLC (Continued)**

**S123169188**

Affiliation City: Rosemead  
Affiliation State: CA  
Affiliation Country: Not reported  
Affiliation Zip: 91770  
Affiliation Phone: Not reported

Name: STANTON ENERGY RELIABILITY CENTER  
Address: 10711 DALE AVENUE  
City,State,Zip: STANTON, CA 90680  
Site ID: 543225  
CERS ID: 871828  
CERS Description: Construction Storm Water

**Affiliation:**

Affiliation Type Desc: Owner/Operator  
Entity Name: Stanton Energy Reliability Center LLC  
Entity Title: Operator  
Affiliation Address: 10711 Dale Avenue  
Affiliation City: Stanton  
Affiliation State: CA  
Affiliation Country: Not reported  
Affiliation Zip: 90680  
Affiliation Phone: Not reported

Affiliation Type Desc: Owner/Operator  
Entity Name: Southern California Edison  
Entity Title: Operator  
Affiliation Address: 2244 Walnut Grove Ave GO 1 Quad 2C  
Affiliation City: Rosemead  
Affiliation State: CA  
Affiliation Country: Not reported  
Affiliation Zip: 91770  
Affiliation Phone: Not reported

Name: STANTON ENERGY RELIABILITY CENTER, LLC  
Address: 10711 DALE AVE  
City,State,Zip: STANTON, CA 90680  
Site ID: 557933  
CERS ID: 10782886  
CERS Description: Chemical Storage Facilities

**Violations:**

Site ID: 557933  
Site Name: Stanton Energy Reliability Center, LLC  
Violation Date: 09-03-2020  
Citation: HSC 6.95 25508(a)(1) - California Health and Safety Code, Chapter 6.95, Section(s) 25508(a)(1)

Violation Description: Failure to complete and electronically submit a site map with all required content.

Violation Notes: Returned to compliance on 10/12/2020. OBSERVATION: The site map does not accurately show the current storage area of all the hazardous materials observed on site. Please review the site map and include the updated storage area for the base/turbine oil drums, antichlor, and carbon dioxide. CORRECTIVE ACTION: Complete and electronically submit a site map with all required content via CERS to correct this violation.

Map ID  
Direction  
Distance  
Elevation

MAP FINDINGS

Site

Database(s)

EDR ID Number  
EPA ID Number

**STANTON ENERGY RELIABILITY CENTER, LLC (Continued)**

**S123169188**

Violation Division: Orange County Environmental Health  
Violation Program: HMRRP  
Violation Source: CERS

Site ID: 557933  
Site Name: Stanton Energy Reliability Center, LLC  
Violation Date: 09-03-2020  
Citation: HSC 6.95 25505(a)(4) - California Health and Safety Code, Chapter 6.95, Section(s) 25505(a)(4)

Violation Description: Failure to provide initial and annual training to all employees in safety procedures in the event of a release or threatened release of a hazardous material or failure to document and maintain training records for a minimum of three years.

Violation Notes: Returned to compliance on 10/12/2020. OBSERVATION: The business did not provide one or more of the following: initial employee training, adequate employee training, annual employee training and/or maintain records of employee training. CORRECTIVE ACTION: Provide all employees with required training that includes: safe handling hazardous materials, emergency response procedures, and proper use of response equipment. Maintain records of training available for 3 years. Submit training records via email to correct this violation.

Violation Division: Orange County Environmental Health  
Violation Program: HMRRP  
Violation Source: CERS

Site ID: 557933  
Site Name: Stanton Energy Reliability Center, LLC  
Violation Date: 09-03-2020  
Citation: 22 CCR 12 66262.34(f) - California Code of Regulations, Title 22, Chapter 12, Section(s) 66262.34(f)

Violation Description: Failure to properly label hazardous waste accumulation containers and portable tanks with the following requirements: "Hazardous Waste", name and address of the generator, physical and chemical characteristics of the Hazardous Waste, and starting accumulation date.

Violation Notes: Returned to compliance on 10/13/2020. OBSERVATION: Two 500-gallon containers oily wastewater located in the operation area were observed without a hazardous waste label. CORRECTIVE ACTION: Submit a photo via email to the CUPA demonstrating that the container listed above has been properly labeled.

Violation Division: Orange County Environmental Health  
Violation Program: HW  
Violation Source: CERS

Site ID: 557933  
Site Name: Stanton Energy Reliability Center, LLC  
Violation Date: 09-03-2020  
Citation: 19 CCR 4.5 2735.5(d)(3) - California Code of Regulations, Title 19, Chapter 4.5, Section(s) 2735.5(d)(3)

Violation Description: Failure to ensure that response actions have been coordinated with local emergency planning and response agencies

Violation Notes: Returned to compliance on 10/13/2020. OBSERVATION: The owner/operator of the stationary source failed to ensure that response actions have been coordinated with local emergency planning and response agencies. CORRECTIVE ACTION: Submit documentation to the CUPA demonstrating that response actions have been coordinated with local emergency planning and response agencies.

Map ID  
Direction  
Distance  
Elevation

MAP FINDINGS

Site

Database(s)

EDR ID Number  
EPA ID Number

**STANTON ENERGY RELIABILITY CENTER, LLC (Continued)**

**S123169188**

Violation Division: Orange County Environmental Health  
Violation Program: CalARP  
Violation Source: CERS

Site ID: 557933  
Site Name: Stanton Energy Reliability Center, LLC  
Violation Date: 09-15-2020  
Citation: HSC 6.67 25270.4.5(a) - California Health and Safety Code, Chapter 6.67, Section(s) 25270.4.5(a)

Violation Description: Failure to conduct spill prevention briefing for oil-handling personnel at least once a year to assure adequate understanding of the SPCC Plan.

Violation Notes: Returned to compliance on 10/13/2020. OBSERVATION: Failure to schedule and conduct spill prevention briefings at least once a year.  
CORRECTIVE ACTION: Conduct spill prevention briefings annually. Provide compliance verification.

Violation Division: Orange County Environmental Health  
Violation Program: APSA  
Violation Source: CERS

Site ID: 557933  
Site Name: Stanton Energy Reliability Center, LLC  
Violation Date: 09-03-2020  
Citation: HSC 6.95 25508(a)(1) - California Health and Safety Code, Chapter 6.95, Section(s) 25508(a)(1)

Violation Description: Failure to complete and electronically submit hazardous material inventory information for all reportable hazardous materials on site at or above reportable quantities.

Violation Notes: Returned to compliance on 10/12/2020. OBSERVATION: The business failed to complete and electronically submit chemical inventory information for all reportable hazardous materials on site at or above reportable quantities. CORRECTIVE ACTION: Complete and electronically submit the chemical inventory information for all reportable hazardous materials on site at or above reportable quantities via the California Environmental Reporting System (CERS) to correct this violation.

Violation Division: Orange County Environmental Health  
Violation Program: HMRRP  
Violation Source: CERS

Site ID: 557933  
Site Name: Stanton Energy Reliability Center, LLC  
Violation Date: 09-15-2020  
Citation: HSC 6.67 25270.4.5(a) - California Health and Safety Code, Chapter 6.67, Section(s) 25270.4.5(a)

Violation Description: Failure to address in the SPCC Plan the type of oil and storage capacity for each fixed container. For mobile or portable containers, either provide the type of oil and storage capacity, or an estimate of the potential number of mobile or portable containers, the types of oil, and anticipated storage capacities.

Violation Notes: Returned to compliance on 10/13/2020. OBSERVATION: Failure to address in the SPCC Plan the type of oil and storage capacity for each fixed container, or, for portable and/or mobile containers. The SPCC Plan does not clearly specify the petroleum storage capacity on site.  
CORRECTIVE ACTION: Amend the SPCC Plan to properly address the type and storage capacity of all fixed and portable and/or mobile containers as required.

Violation Division: Orange County Environmental Health



Map ID  
Direction  
Distance  
Elevation

MAP FINDINGS

Site

Database(s)

EDR ID Number  
EPA ID Number

**STANTON ENERGY RELIABILITY CENTER, LLC (Continued)**

**S123169188**

Violation Program: APSA  
Violation Source: CERS

Site ID: 557933  
Site Name: Stanton Energy Reliability Center, LLC  
Violation Date: 09-03-2020  
Citation: HSC 6.5 Multiple - California Health and Safety Code, Chapter 6.5, Section(s) Multiple  
Violation Description: Hazardous Waste Generator Program - Operations/Maintenance - General  
Violation Notes: Returned to compliance on 10/13/2020. OBSERVATION: Owner/Operator has not properly maintained the required employees training plan and training records. CORRECTIVE ACTION: Conduct annual employee training and electronically submit documents containing the following information to this Agency: job title, job description, education requirements and qualification, duties of employees assigned to each position, and a written description of the type and amount of introductory and continuing training was give to each person filing each position.  
Violation Division: Orange County Environmental Health  
Violation Program: HW  
Violation Source: CERS

Evaluation:  
Eval General Type: Compliance Evaluation Inspection  
Eval Date: 08-27-2019  
Violations Found: No  
Eval Type: Routine done by local agency  
Eval Notes: INSPECTOR COMMENT: On site for a routine hazardous waste inspection. Walked throughout the facility. Observed hazardous waste storage areas. Containers were closed and properly labeled. Employees are reported to be trained. Facility is still in construction phase. Cal EPA ID Number has been obtained (CAL000445512). Please keep manifests on site for 3 years once you start to have your hazardous waste hauled. Facility generates the following waste streams: - Contaminated Rags - Universal Waste- Aerosol Cans Emergency plan is available on site. No hazardous waste or universal waste observed in the dumpster/enclosure area. No hazardous waste violations were observed this date.  
Eval Division: Orange County Environmental Health  
Eval Program: HW  
Eval Source: CERS

Eval General Type: Compliance Evaluation Inspection  
Eval Date: 09-03-2020  
Violations Found: Yes  
Eval Type: Routine done by local agency  
Eval Notes: INSPECTOR COMMENT: On site for a routine CalARP inspection, accompanied by Marco Escobedo, Hazardous Materials Specialist. Facility has a 5,000 gallons tank of aqueous ammonia at 19% concentration. The tank is not filled to capacity and will be kept at a maximum amount of 4,250 gallons. Facility is regulated as a Level 1 facility. Tank has secondary and tertiary containment. Polyballs are added the secondary containment to reduce surface area evaporation and volatility in the event of a catastrophic release. Routine maintenance are performed on the system per manufacturer recommendations. System is designed to shut down when sensors reaches 25% IDLH limits; the whole plant shut down if a leak is detected in the storage area.

Map ID  
Direction  
Distance  
Elevation

MAP FINDINGS

Site

Database(s)

EDR ID Number  
EPA ID Number

**STANTON ENERGY RELIABILITY CENTER, LLC (Continued)**

**S123169188**

Eyewash and shower stations are located in the tank storage area and the operation areas. The stations are inspected weekly and records were available for review. There are four ammonia sensors on site (MSA A Ultimex). Calibration [Truncated]

Eval Division: Orange County Environmental Health  
Eval Program: CalARP  
Eval Source: CERS

Eval General Type: Other/Unknown  
Eval Date: 10-21-2020  
Violations Found: No  
Eval Type: Other, not routine, done by local agency  
Eval Notes: INSPECTOR COMMENT: Facility notified the local emergency planning and response agency to coordinate response action. A copy of the notification email was submitted to this Agency, received 10/13/2020. The following violation has been corrected: I705 - Ensured response actions have been coordinated with local emergency planning and response agencies. Facility does not have any outstanding CalARP violations at this time.

Eval Division: Orange County Environmental Health  
Eval Program: CalARP  
Eval Source: CERS

Eval General Type: Other/Unknown  
Eval Date: 10-21-2020  
Violations Found: No  
Eval Type: Other, not routine, done by local agency  
Eval Notes: INSPECTOR COMMENT: The following documents were received via email and CERS: training records, updated hazardous materials inventory, updated site map. The following violations have been corrected: I169 - Complete Hazardous Materials Inventory information electronically submitted I632 - Site Map with all required content electronically submitted I239 - Provided initial and annual training and maintained training records for a minimum of three years Facility does not have any outstanding hazardous materials business plan violations as of this date.

Eval Division: Orange County Environmental Health  
Eval Program: HMRRP  
Eval Source: CERS

Eval General Type: Other/Unknown  
Eval Date: 10-21-2020  
Violations Found: No  
Eval Type: Other, not routine, done by local agency  
Eval Notes: INSPECTOR COMMENT: The following documents were received via email, dated 10/13/2020: pictures of hazardous waste labels affixed near hazardous waste containers, training records, a hazardous waste management plan, and job description with the following information: job title, job duties, education requirements and qualification, duties of employees assigned to each position, and a written description of the type and amount of introductory and continuing training. The following violations have been corrected: I045 - Operations/Maintenance - General - Employee training records I400 - Labeled all containers or portable tanks containing hazardous waste Facility does not have any outstanding hazardous waste violations at this time.

Eval Division: Orange County Environmental Health

Map ID  
Direction  
Distance  
Elevation

MAP FINDINGS

Site

Database(s)

EDR ID Number  
EPA ID Number

**STANTON ENERGY RELIABILITY CENTER, LLC (Continued)**

**S123169188**

Eval Program: HW  
Eval Source: CERS

Eval General Type: Other/Unknown  
Eval Date: 08-19-2019  
Violations Found: No  
Eval Type: Other, not routine, done by local agency  
Eval Notes: Reviewing initial RMP and resubmittal of Hazard assessment. It appears the hazard assessment must be reworked.

Eval Division: Orange County Environmental Health  
Eval Program: CalARP  
Eval Source: CERS

Eval General Type: Compliance Evaluation Inspection  
Eval Date: 09-03-2020  
Violations Found: Yes  
Eval Type: Routine done by local agency  
Eval Notes: INSPECTOR COMMENT: On site for a routine hazardous waste inspection, accompanied by Marco Escobedo, Hazardous Materials Specialist. Facility is a non-RCRA large quantity generator. Walked throughout the facility. Observed hazardous waste storage areas. Containers were closed. All containers were properly labeled, with the exception of the two 500-gallon container of waste oily water. Employees are reported to be trained. Employee training records & training plan were not available and was not provided. Manifests were available for review. Facility generates the following waste streams: - Used oil - Waste absorbent - Oily water/sludge Emergency plan is available on site. No hazardous waste or universal waste observed in the dumpster/enclosure area.

Eval Division: Orange County Environmental Health  
Eval Program: HW  
Eval Source: CERS

Eval General Type: Compliance Evaluation Inspection  
Eval Date: 09-03-2020  
Violations Found: Yes  
Eval Type: Routine done by local agency  
Eval Notes: INSPECTOR COMMENT: On site for routine hazardous materials and business emergency plan inspection, accompanied by Marco Escobedo, Hazardous Materials Specialist. The following hazardous materials were observed on site over reportable quantities: - Insulating oil (oil-filled equipment) - Hydraulic start oil (60 gallons x 2) - Lube oil reservoir (500 gallons x 2) - Turbine oil (250 gallons x 2) - Base oil/turbine oil (observed eleven 55-gallon drums) - Oily water (500 gallons x 2) - Lithium ion batteries - Carbon dioxide cylinders (2 racks in each turbine engine enclosure) - Antichlor - sodium bisulfite The following hazardous materials are not currently disclosed in the hazardous materials business plan via the California Environmental Reporting System (CERS). Please update the hazardous materials inventory and the site map (as needed) to include the following: - Oily water - Carbon dioxide racks - Antichlor - Lithium ion batteries Training [Truncated]

Eval Division: Orange County Environmental Health  
Eval Program: HMRRP  
Eval Source: CERS

Eval General Type: Compliance Evaluation Inspection

Map ID  
Direction  
Distance  
Elevation

MAP FINDINGS

Site

Database(s)

EDR ID Number  
EPA ID Number

**STANTON ENERGY RELIABILITY CENTER, LLC (Continued)**

**S123169188**

Eval Date: 09-03-2020  
Violations Found: Yes  
Eval Type: Routine done by local agency  
Eval Notes: INSPECTOR COMMENT: On site for a routine aboveground storage tank inspection, accompanied by Marco Escobedo, Hazardous Materials Specialist. Inspection was conducted with Tim Mann, Mike Malsy, and Carmen Gratais. Facility is regulated under the Aboveground Storage Tank Act (APSA). Facility has between 1,320 and 9,999 gallons of regulated petroleum products. Observed the following petroleum-containing products and its corresponding containment size:  
- Lube reservoir tank/turbine oil (250 gallons x 2) - Hydraulic start oil reservoir (60 gallons x 2) - Lube reservoir (500 gallons x 2) - Oily water waste tank (500 gallons x 2) - these two tanks are stored in an underground storage area (TIGUA) - Separator tank (385 gallons)  
- Oil drums (55 gallons x 11) Total of 3,610 gallons of petroleum storage capacity observed on site. A copy of the SPCC was available for review on site. Plan was certified on 7/26/2019. Appropriate secondary containment and [Truncated]  
Eval Division: Orange County Environmental Health  
Eval Program: APSA  
Eval Source: CERS  
  
Eval General Type: Other/Unknown  
Eval Date: 10-19-2020  
Violations Found: No  
Eval Type: Other, not routine, done by local agency  
Eval Notes: INSPECTOR COMMENT: Received and reviewed the updated SPCC Plan and training records via email, dated 9/13/2020. The following violations have been corrected: I011 - SPCC Plan addresses the type of oil and storage capacity for all fixed and portable containers I039 - Spill prevention briefings are conducted annually Facility does not have any outstanding Aboveground Storage Tank violations at this time.  
Eval Division: Orange County Environmental Health  
Eval Program: APSA  
Eval Source: CERS  
  
Coordinates:  
Site ID: 557933  
Facility Name: Stanton Energy Reliability Center, LLC  
Env Int Type Code: CalARP  
Program ID: 10782886  
Coord Name: Not reported  
Ref Point Type Desc: Center of a facility or station.  
Latitude: 33.806820  
Longitude: -117.984540  
  
Affiliation:  
Affiliation Type Desc: Environmental Contact  
Entity Name: Nichole Johnson  
Entity Title: Not reported  
Affiliation Address: 650 Bercut Drive, Suite C  
Affiliation City: Sacramento  
Affiliation State: CA  
Affiliation Country: Not reported  
Affiliation Zip: 95811  
Affiliation Phone: Not reported

Map ID  
Direction  
Distance  
Elevation

MAP FINDINGS

Site

Database(s)

EDR ID Number  
EPA ID Number

**STANTON ENERGY RELIABILITY CENTER, LLC (Continued)**

**S123169188**

Affiliation Type Desc: Identification Signer  
Entity Name: Nichole Johnson  
Entity Title: EHS Manager  
Affiliation Address: Not reported  
Affiliation City: Not reported  
Affiliation State: Not reported  
Affiliation Country: Not reported  
Affiliation Zip: Not reported  
Affiliation Phone: Not reported

Affiliation Type Desc: Property Owner  
Entity Name: Stanton Energy Reliability Center, LLC  
Entity Title: Not reported  
Affiliation Address: 650 Bercut Drive, Suite A  
Affiliation City: Sacramento  
Affiliation State: CA  
Affiliation Country: United States  
Affiliation Zip: 95811  
Affiliation Phone: (916) 492-9486

Affiliation Type Desc: Document Preparer  
Entity Name: Nichole Johnson  
Entity Title: Not reported  
Affiliation Address: Not reported  
Affiliation City: Not reported  
Affiliation State: Not reported  
Affiliation Country: Not reported  
Affiliation Zip: Not reported  
Affiliation Phone: Not reported

Affiliation Type Desc: Legal Owner  
Entity Name: Stanton Energy Reliability Center, LLC  
Entity Title: Not reported  
Affiliation Address: 650 Bercut Drive, Suite A  
Affiliation City: Sacramento  
Affiliation State: CA  
Affiliation Country: United States  
Affiliation Zip: 95811  
Affiliation Phone: (916) 492-9486

Affiliation Type Desc: CUPA District  
Entity Name: Orange County Env Health  
Entity Title: Not reported  
Affiliation Address: 1241 East Dyer Road Suite 120  
Affiliation City: Santa Ana  
Affiliation State: CA  
Affiliation Country: Not reported  
Affiliation Zip: 92705-5611  
Affiliation Phone: (714) 433-6406

Affiliation Type Desc: Facility Mailing Address  
Entity Name: Mailing Address  
Entity Title: Not reported  
Affiliation Address: 650 Bercut Drive, Suite A  
Affiliation City: Sacramento  
Affiliation State: CA  
Affiliation Country: Not reported

Map ID  
Direction  
Distance  
Elevation

MAP FINDINGS

Site

Database(s)

EDR ID Number  
EPA ID Number

**STANTON ENERGY RELIABILITY CENTER, LLC (Continued)**

**S123169188**

Affiliation Zip: 95811  
Affiliation Phone: Not reported  
  
Affiliation Type Desc: Operator  
Entity Name: Stanton Energy Reliability Center, LLC  
Entity Title: Not reported  
Affiliation Address: Not reported  
Affiliation City: Not reported  
Affiliation State: Not reported  
Affiliation Country: Not reported  
Affiliation Zip: Not reported  
Affiliation Phone: (916) 492-9486  
  
Affiliation Type Desc: Parent Corporation  
Entity Name: Stanton Energy Reliability Center, LLC  
Entity Title: Not reported  
Affiliation Address: Not reported  
Affiliation City: Not reported  
Affiliation State: Not reported  
Affiliation Country: Not reported  
Affiliation Zip: Not reported  
Affiliation Phone: Not reported

**HWTS:**

Name: W POWER, LLC  
Address: 10711 DALE AVE.  
Address 2: Not reported  
City,State,Zip: STANTON, CA 90680  
EPA ID: CAC003060840  
Inactive Date: 06/19/2020  
Create Date: 03/20/2020  
Last Act Date: 06/20/2020  
Mailing Name: Not reported  
Mailing Address: 26000 COMMERCENTRE DR  
Mailing Address 2: Not reported  
Mailing City,State,Zip: LAKE FOREST, CA 926308816  
Owner Name: ARB, INC.  
Owner Address: 26000 COMMERCENTRE DR  
Owner Address 2: Not reported  
Owner City,State,Zip: LAKE FOREST, CA 926308816  
Contact Name: NICK TASCH  
Contact Address: 26000 COMMERCENTRE DR  
Contact Address 2: Not reported  
City,State,Zip: LAKE FOREST, CA 926308816

**NAICS:**

EPA ID: CAC003060840  
Create Date: 2020-03-20 11:22:14.230  
NAICS Code: 99999  
NAICS Description: Not Otherwise Specified  
Issued EPA ID Date: 2020-03-20 11:22:14.24700  
Inactive Date: 2020-06-19 11:22:14.21700  
Facility Name: W POWER, LLC  
Facility Address: 10711 DALE AVE.  
Facility Address 2: Not reported  
Facility City: STANTON

Map ID  
Direction  
Distance  
Elevation

MAP FINDINGS

Site

Database(s)

EDR ID Number  
EPA ID Number

**STANTON ENERGY RELIABILITY CENTER, LLC (Continued)**

**S123169188**

Facility County: Not reported  
Facility State: CA  
Facility Zip: 90680

**Z564**  
**East**  
**< 1/8**  
**0.033 mi.**  
**172 ft.**

**W POWER, LLC**  
**10711 DALE AVE.**  
**STANTON, CA 90680**

**RCRA NonGen / NLR**

**1026053939**  
**CAC003060840**

**Site 12 of 13 in cluster Z**

**Relative:**  
**Higher**

**Actual:**  
**72 ft.**

RCRA NonGen / NLR:  
Date Form Received by Agency: 2020-03-20 00:00:00.0  
Handler Name: W POWER, LLC  
Handler Address: 10711 DALE AVE.  
Handler City,State,Zip: STANTON, CA 90680  
EPA ID: CAC003060840  
Contact Name: NICK TASCH  
Contact Address: 26000 COMMERCENTRE DR  
Contact City,State,Zip: LAKE FOREST, CA 92630-8816  
Contact Telephone: 310-874-9612  
Contact Fax: Not reported  
Contact Email: ILAMYUENJR@AMERICANINTEGRATED.COM  
Contact Title: Not reported  
EPA Region: 09  
Land Type: Not reported  
Federal Waste Generator Description: Not a generator, verified  
Non-Notifier: Not reported  
Biennial Report Cycle: Not reported  
Accessibility: Not reported  
Active Site Indicator: Not reported  
State District Owner: Not reported  
State District: Not reported  
Mailing Address: 26000 COMMERCENTRE DR  
Mailing City,State,Zip: LAKE FOREST, CA 92630-8816  
Owner Name: ARB, INC.  
Owner Type: Other  
Operator Name: NICK TASCH  
Operator Type: Other  
Short-Term Generator Activity: No  
Importer Activity: No  
Mixed Waste Generator: No  
Transporter Activity: No  
Transfer Facility Activity: No  
Recycler Activity with Storage: No  
Small Quantity On-Site Burner Exemption: No  
Smelting Melting and Refining Furnace Exemption: No  
Underground Injection Control: No  
Off-Site Waste Receipt: No  
Universal Waste Indicator: No  
Universal Waste Destination Facility: No  
Federal Universal Waste: No  
Active Site Fed-Reg Treatment Storage and Disposal Facility: Not reported  
Active Site Converter Treatment storage and Disposal Facility: Not reported  
Active Site State-Reg Treatment Storage and Disposal Facility: Not reported  
Active Site State-Reg Handler: ---  
Federal Facility Indicator: Not reported  
Hazardous Secondary Material Indicator: N

Map ID  
Direction  
Distance  
Elevation

MAP FINDINGS

Site

Database(s)

EDR ID Number  
EPA ID Number

**W POWER, LLC (Continued)**

**1026053939**

Sub-Part K Indicator:	Not reported
Commercial TSD Indicator:	No
Treatment Storage and Disposal Type:	Not reported
2018 GPRA Permit Baseline:	Not on the Baseline
2018 GPRA Renewals Baseline:	Not on the Baseline
Permit Renewals Workload Universe:	Not reported
Permit Workload Universe:	Not reported
Permit Progress Universe:	Not reported
Post-Closure Workload Universe:	Not reported
Closure Workload Universe:	Not reported
202 GPRA Corrective Action Baseline:	No
Corrective Action Workload Universe:	No
Subject to Corrective Action Universe:	No
Non-TSDFs Where RCRA CA has Been Imposed Universe:	No
TSDFs Potentially Subject to CA Under 3004 (u)/(v) Universe:	No
TSDFs Only Subject to CA under Discretionary Auth Universe:	No
Corrective Action Priority Ranking:	No NCAPS ranking
Environmental Control Indicator:	No
Institutional Control Indicator:	No
Human Exposure Controls Indicator:	N/A
Groundwater Controls Indicator:	N/A
Operating TSDF Universe:	Not reported
Full Enforcement Universe:	Not reported
Significant Non-Complier Universe:	No
Unaddressed Significant Non-Complier Universe:	No
Addressed Significant Non-Complier Universe:	No
Significant Non-Complier With a Compliance Schedule Universe:	No
Financial Assurance Required:	Not reported
Handler Date of Last Change:	2020-03-20 19:21:38.0
Recognized Trader-Importer:	No
Recognized Trader-Exporter:	No
Importer of Spent Lead Acid Batteries:	No
Exporter of Spent Lead Acid Batteries:	No
Recycler Activity Without Storage:	No
Manifest Broker:	No
Sub-Part P Indicator:	No

**Handler - Owner Operator:**

Owner/Operator Indicator:	Operator
Owner/Operator Name:	NICK TASCH
Legal Status:	Other
Date Became Current:	Not reported
Date Ended Current:	Not reported
Owner/Operator Address:	26000 COMMERCENTRE DR
Owner/Operator City,State,Zip:	LAKE FOREST, CA 92630-8816
Owner/Operator Telephone:	310-874-9612
Owner/Operator Telephone Ext:	Not reported
Owner/Operator Fax:	Not reported
Owner/Operator Email:	Not reported

Owner/Operator Indicator:	Owner
Owner/Operator Name:	ARB, INC.
Legal Status:	Other
Date Became Current:	Not reported
Date Ended Current:	Not reported
Owner/Operator Address:	26000 COMMERCENTRE DR



Map ID  
Direction  
Distance  
Elevation

MAP FINDINGS

Site

Database(s)

EDR ID Number  
EPA ID Number

**W POWER, LLC (Continued)**

**1026053939**

Owner/Operator City,State,Zip: LAKE FOREST, CA 92630-8816  
Owner/Operator Telephone: 310-874-9612  
Owner/Operator Telephone Ext: Not reported  
Owner/Operator Fax: Not reported  
Owner/Operator Email: Not reported

Historic Generators:

Receive Date: 2020-03-20 00:00:00.0  
Handler Name: W POWER, LLC  
Federal Waste Generator Description: Not a generator, verified  
State District Owner: Not reported  
Large Quantity Handler of Universal Waste: No  
Recognized Trader Importer: No  
Recognized Trader Exporter: No  
Spent Lead Acid Battery Importer: No  
Spent Lead Acid Battery Exporter: No  
Current Record: Yes  
Non Storage Recycler Activity: Not reported  
Electronic Manifest Broker: Not reported

List of NAICS Codes and Descriptions:

NAICS Code: 56299  
NAICS Description: ALL OTHER WASTE MANAGEMENT SERVICES

Facility Has Received Notices of Violations:

Violations: No Violations Found

Evaluation Action Summary:

Evaluations: No Evaluations Found

**Z565**  
**East**  
**< 1/8**  
**0.033 mi.**  
**172 ft.**

**STANTON ENERGY RELIABILITY CENTER, LLC**  
**10711 DALE AVENUE**  
**STANTON, CA 90680**

**RCRA-SQG 1024877554**  
**CAR000292565**

**Site 13 of 13 in cluster Z**

**Relative:**  
**Higher**

RCRA-SQG:

**Actual:**  
**72 ft.**

Date Form Received by Agency: 2019-02-13 00:00:00.0  
Handler Name: STANTON ENERGY RELIABILITY CENTER, LLC  
Handler Address: 10711 DALE AVENUE  
Handler City,State,Zip: STANTON, CA 90680  
EPA ID: CAR000292565  
Contact Name: NICHOLE E JOHNSON  
Contact Address: BERCUT DRIVE  
Contact City,State,Zip: SACRAMENTO, CA 95811  
Contact Telephone: 916-447-5171  
Contact Fax: 916-447-7602  
Contact Email: NJOHNSON@WELLHEAD.COM  
Contact Title: EHS MANAGER  
EPA Region: 09  
Land Type: Private  
Federal Waste Generator Description: Small Quantity Generator  
Non-Notifier: Not reported  
Biennial Report Cycle: Not reported  
Accessibility: Not reported

Map ID  
Direction  
Distance  
Elevation

MAP FINDINGS

Site

Database(s)

EDR ID Number  
EPA ID Number

**STANTON ENERGY RELIABILITY CENTER, LLC (Continued)**

**1024877554**

Active Site Indicator:	Handler Activities
State District Owner:	Not reported
State District:	Not reported
Mailing Address:	BERCUT DRIVE
Mailing City,State,Zip:	SACRAMENTO, CA 95811
Owner Name:	STANTON ENERGY RELIABILITY CENTER, LLC
Owner Type:	Private
Operator Name:	WELLHEAD SERVICES, INC.
Operator Type:	Private
Short-Term Generator Activity:	No
Importer Activity:	No
Mixed Waste Generator:	No
Transporter Activity:	No
Transfer Facility Activity:	No
Recycler Activity with Storage:	No
Small Quantity On-Site Burner Exemption:	No
Smelting Melting and Refining Furnace Exemption:	No
Underground Injection Control:	No
Off-Site Waste Receipt:	No
Universal Waste Indicator:	No
Universal Waste Destination Facility:	No
Federal Universal Waste:	No
Active Site Fed-Reg Treatment Storage and Disposal Facility:	Not reported
Active Site Converter Treatment storage and Disposal Facility:	Not reported
Active Site State-Reg Treatment Storage and Disposal Facility:	Not reported
Active Site State-Reg Handler:	---
Federal Facility Indicator:	Not reported
Hazardous Secondary Material Indicator:	NN
Sub-Part K Indicator:	Not reported
Commercial TSD Indicator:	No
Treatment Storage and Disposal Type:	Not reported
2018 GPRA Permit Baseline:	Not on the Baseline
2018 GPRA Renewals Baseline:	Not on the Baseline
Permit Renewals Workload Universe:	Not reported
Permit Workload Universe:	Not reported
Permit Progress Universe:	Not reported
Post-Closure Workload Universe:	Not reported
Closure Workload Universe:	Not reported
202 GPRA Corrective Action Baseline:	No
Corrective Action Workload Universe:	No
Subject to Corrective Action Universe:	No
Non-TSDFs Where RCRA CA has Been Imposed Universe:	No
TSDFs Potentially Subject to CA Under 3004 (u)/(v) Universe:	No
TSDFs Only Subject to CA under Discretionary Auth Universe:	No
Corrective Action Priority Ranking:	No NCAPS ranking
Environmental Control Indicator:	No
Institutional Control Indicator:	No
Human Exposure Controls Indicator:	N/A
Groundwater Controls Indicator:	N/A
Operating TSDF Universe:	Not reported
Full Enforcement Universe:	Not reported
Significant Non-Complier Universe:	No
Unaddressed Significant Non-Complier Universe:	No
Addressed Significant Non-Complier Universe:	No
Significant Non-Complier With a Compliance Schedule Universe:	No
Financial Assurance Required:	Not reported
Handler Date of Last Change:	2019-02-26 14:05:38.0

Map ID  
Direction  
Distance  
Elevation

MAP FINDINGS

Site

Database(s)

EDR ID Number  
EPA ID Number

**STANTON ENERGY RELIABILITY CENTER, LLC (Continued)**

**1024877554**

Recognized Trader-Importer:	No
Recognized Trader-Exporter:	No
Importer of Spent Lead Acid Batteries:	No
Exporter of Spent Lead Acid Batteries:	No
Recycler Activity Without Storage:	No
Manifest Broker:	No
Sub-Part P Indicator:	No

**Hazardous Waste Summary:**

Waste Code:	D001
Waste Description:	IGNITABLE WASTE
Waste Code:	D002
Waste Description:	CORROSIVE WASTE
Waste Code:	D003
Waste Description:	REACTIVE WASTE

**Handler - Owner Operator:**

Owner/Operator Indicator:	Operator
Owner/Operator Name:	WELLHEAD SERVICES, INC.
Legal Status:	Private
Date Became Current:	2019-01-01 00:00:00.
Date Ended Current:	Not reported
Owner/Operator Address:	650 BERCUT DRIVE
Owner/Operator City,State,Zip:	SACRAMENTO, CA 95811
Owner/Operator Telephone:	916-447-5171
Owner/Operator Telephone Ext:	Not reported
Owner/Operator Fax:	Not reported
Owner/Operator Email:	NJOHNSON@WELLHEAD.COM

Owner/Operator Indicator:	Owner
Owner/Operator Name:	STANTON ENERGY RELIABILITY CENTER, LLC
Legal Status:	Private
Date Became Current:	2019-01-01 00:00:00.
Date Ended Current:	Not reported
Owner/Operator Address:	650 BERCUT DRIVE
Owner/Operator City,State,Zip:	SACRAMENTO, CA 95811
Owner/Operator Telephone:	916-492-9486
Owner/Operator Telephone Ext:	Not reported
Owner/Operator Fax:	916-880-5318
Owner/Operator Email:	Not reported

**Historic Generators:**

Receive Date:	2019-02-13 00:00:00.0
Handler Name:	STANTON ENERGY RELIABILITY CENTER, LLC
Federal Waste Generator Description:	Small Quantity Generator
State District Owner:	Not reported
Large Quantity Handler of Universal Waste:	No
Recognized Trader Importer:	No
Recognized Trader Exporter:	No
Spent Lead Acid Battery Importer:	No
Spent Lead Acid Battery Exporter:	No
Current Record:	Yes
Non Storage Recycler Activity:	No

Map ID  
Direction  
Distance  
Elevation

MAP FINDINGS

Site

Database(s)

EDR ID Number  
EPA ID Number

**STANTON ENERGY RELIABILITY CENTER, LLC (Continued)**

**1024877554**

Electronic Manifest Broker: No

List of NAICS Codes and Descriptions:

NAICS Code: 221112  
NAICS Description: FOSSIL FUEL ELECTRIC POWER GENERATION

Facility Has Received Notices of Violations:

Violations: No Violations Found

Evaluation Action Summary:

Evaluations: No Evaluations Found

AM566  
NE  
< 1/8  
0.033 mi.  
173 ft.

**DALE CLEANERS**  
**10428 DALE AV**  
**STANTON, CA 90680**

**EDR Hist Cleaner** **1018846620**  
**N/A**

**Site 1 of 3 in cluster AM**

**Relative:**  
**Higher**

EDR Hist Cleaner

**Actual:**  
**73 ft.**

Year: Name:  
1986 DALE CLEANERS  
1987 DALE CLEANERS  
1988 DALE CLEANERS

Type:  
Garment Pressing And Cleaners' Agents  
Garment Pressing And Cleaners' Agents  
Garment Pressing And Cleaners' Agents

AM567  
NE  
< 1/8  
0.033 mi.  
173 ft.

**DALE CLEANERS**  
**10428 DALE AVE**  
**STANTON, CA 90680**

**RCRA-SQG** **1000195990**  
**FINDS** **CAD981973142**  
**ECHO**

**Site 2 of 3 in cluster AM**

**Relative:**  
**Higher**

RCRA-SQG:

**Actual:**  
**73 ft.**

Date Form Received by Agency: 1996-09-01 00:00:00.0  
Handler Name: DALE CLEANERS  
Handler Address: 10428 DALE AVE  
Handler City,State,Zip: STANTON, CA 90680  
EPA ID: CAD981973142  
Contact Name: Not reported  
Contact Address: Not reported  
Contact City,State,Zip: Not reported  
Contact Telephone: Not reported  
Contact Fax: Not reported  
Contact Email: Not reported  
Contact Title: Not reported  
EPA Region: 09  
Land Type: Not reported  
Federal Waste Generator Description: Small Quantity Generator  
Non-Notifier: Not reported  
Biennial Report Cycle: Not reported  
Accessibility: Not reported  
Active Site Indicator: Handler Activities  
State District Owner: CA  
State District: 4  
Mailing Address: DALE AVE

Map ID  
Direction  
Distance  
Elevation

MAP FINDINGS

Site

Database(s)

EDR ID Number  
EPA ID Number

**DALE CLEANERS (Continued)**

**1000195990**

Mailing City,State,Zip:	STANTON, CA 90680
Owner Name:	SHAIKA SOLEAA
Owner Type:	Private
Operator Name:	NOT REQUIRED
Operator Type:	Private
Short-Term Generator Activity:	No
Importer Activity:	No
Mixed Waste Generator:	No
Transporter Activity:	No
Transfer Facility Activity:	No
Recycler Activity with Storage:	No
Small Quantity On-Site Burner Exemption:	No
Smelting Melting and Refining Furnace Exemption:	No
Underground Injection Control:	No
Off-Site Waste Receipt:	No
Universal Waste Indicator:	No
Universal Waste Destination Facility:	No
Federal Universal Waste:	No
Active Site Fed-Reg Treatment Storage and Disposal Facility:	Not reported
Active Site Converter Treatment storage and Disposal Facility:	Not reported
Active Site State-Reg Treatment Storage and Disposal Facility:	Not reported
Active Site State-Reg Handler:	---
Federal Facility Indicator:	Not reported
Hazardous Secondary Material Indicator:	NN
Sub-Part K Indicator:	Not reported
Commercial TSD Indicator:	No
Treatment Storage and Disposal Type:	Not reported
2018 GPRA Permit Baseline:	Not on the Baseline
2018 GPRA Renewals Baseline:	Not on the Baseline
Permit Renewals Workload Universe:	Not reported
Permit Workload Universe:	Not reported
Permit Progress Universe:	Not reported
Post-Closure Workload Universe:	Not reported
Closure Workload Universe:	Not reported
202 GPRA Corrective Action Baseline:	No
Corrective Action Workload Universe:	No
Subject to Corrective Action Universe:	No
Non-TSDFs Where RCRA CA has Been Imposed Universe:	No
TSDFs Potentially Subject to CA Under 3004 (u)/(v) Universe:	No
TSDFs Only Subject to CA under Discretionary Auth Universe:	No
Corrective Action Priority Ranking:	No NCAPS ranking
Environmental Control Indicator:	No
Institutional Control Indicator:	No
Human Exposure Controls Indicator:	N/A
Groundwater Controls Indicator:	N/A
Operating TSDF Universe:	Not reported
Full Enforcement Universe:	Not reported
Significant Non-Complier Universe:	No
Unaddressed Significant Non-Complier Universe:	No
Addressed Significant Non-Complier Universe:	No
Significant Non-Complier With a Compliance Schedule Universe:	No
Financial Assurance Required:	Not reported
Handler Date of Last Change:	2000-09-15 17:29:58.0
Recognized Trader-Importer:	No
Recognized Trader-Exporter:	No
Importer of Spent Lead Acid Batteries:	No
Exporter of Spent Lead Acid Batteries:	No

Map ID  
Direction  
Distance  
Elevation

MAP FINDINGS

Site

Database(s)

EDR ID Number  
EPA ID Number

**DALE CLEANERS (Continued)**

**1000195990**

Recycler Activity Without Storage: Not reported  
Manifest Broker: Not reported  
Sub-Part P Indicator: No

**Handler - Owner Operator:**

Owner/Operator Indicator: Operator  
Owner/Operator Name: NOT REQUIRED  
Legal Status: Private  
Date Became Current: Not reported  
Date Ended Current: Not reported  
Owner/Operator Address: NOT REQUIRED  
Owner/Operator City,State,Zip: NOT REQUIRED, ME 99999  
Owner/Operator Telephone: 415-555-1212  
Owner/Operator Telephone Ext: Not reported  
Owner/Operator Fax: Not reported  
Owner/Operator Email: Not reported

Owner/Operator Indicator: Owner  
Owner/Operator Name: SHAIKA SOLEAA  
Legal Status: Private  
Date Became Current: Not reported  
Date Ended Current: Not reported  
Owner/Operator Address: NOT REQUIRED  
Owner/Operator City,State,Zip: NOT REQUIRED, ME 99999  
Owner/Operator Telephone: 415-555-1212  
Owner/Operator Telephone Ext: Not reported  
Owner/Operator Fax: Not reported  
Owner/Operator Email: Not reported

**Historic Generators:**

Receive Date: 1996-09-01 00:00:00.0  
Handler Name: DALE CLEANERS  
Federal Waste Generator Description: Small Quantity Generator  
State District Owner: CA  
Large Quantity Handler of Universal Waste: No  
Recognized Trader Importer: No  
Recognized Trader Exporter: No  
Spent Lead Acid Battery Importer: No  
Spent Lead Acid Battery Exporter: No  
Current Record: Yes  
Non Storage Recycler Activity: Not reported  
Electronic Manifest Broker: Not reported

**List of NAICS Codes and Descriptions:**

NAICS Codes: No NAICS Codes Found

**Facility Has Received Notices of Violations:**

Violations: No Violations Found

**Evaluation Action Summary:**

Evaluations: No Evaluations Found

Map ID  
Direction  
Distance  
Elevation

MAP FINDINGS

Site

Database(s)

EDR ID Number  
EPA ID Number

**DALE CLEANERS (Continued)**

**1000195990**

**FINDS:**

Registry ID: 110002760995

Click Here:

**Environmental Interest/Information System:**

RCRAInfo is a national information system that supports the Resource Conservation and Recovery Act (RCRA) program through the tracking of events and activities related to facilities that generate, transport, and treat, store, or dispose of hazardous waste. RCRAInfo allows RCRA program staff to track the notification, permit, compliance, and corrective action activities required under RCRA.

[Click this hyperlink](#) while viewing on your computer to access additional FINDS: detail in the EDR Site Report.

**ECHO:**

Envid: 1000195990  
Registry ID: 110002760995  
DFR URL: <http://echo.epa.gov/detailed-facility-report?fid=110002760995>  
Name: DALE CLEANERS  
Address: 10428 DALE AVE  
City,State,Zip: STANTON, CA 90680

**AM568  
NE  
< 1/8  
0.033 mi.  
173 ft.**

**DALE CLEANERS  
10428 DALE ST  
STANTON, CA 90680**

**DRYCLEANERS S121697233  
N/A**

**Site 3 of 3 in cluster AM**

**Relative:  
Higher**

**DRYCLEAN SOUTH COAST:**

**Actual:  
73 ft.**

Name: DALE CLEANERS  
Address: 10428 DALE ST  
City,State,Zip: STANTON, CA 90680  
Facility ID: 35511  
Application Number: 100242  
Permit Number: M28069  
Status: O  
Representative Name: P. VONG  
Representative Telephone: 213 0000000  
Permit Status: INACTIVE  
BCAT Number: 000234  
BCAT Description: DRY CLEANING EQUIP PERCHLOROETHYLENE  
CCAT Number: Not reported  
CCAT Description: Not reported  
UTM East: 0  
UTM North: 0  
Application Date: 07/14/1982  
PO Issue Date: 11/08/1982  
NAICS Code: 812320  
SIC Code: 7216

Map ID  
Direction  
Distance  
Elevation

MAP FINDINGS

EDR ID Number  
EPA ID Number

**AN569**  
**SE**  
**< 1/8**  
**0.036 mi.**  
**189 ft.**  
**Site 1 of 5 in cluster AN**

**Relative:**  
**Lower**

**Actual:**  
**63 ft.**

**RCRA-SQG**  
**CERS HAZ WASTE**  
**FINDS**  
**ECHO**  
**EMI**  
**HAZNET**  
**CERS**  
**HWTS**  
**1000175228**  
**CAD981685746**

**RCRA-SQG:**

Date Form Received by Agency:	2020-02-21 00:00:00.0
Handler Name:	MAACO AUTO PAINTING & BODYWORKS
Handler Address:	10981 BOATMAN AVE
Handler City,State,Zip:	STANTON, CA 90680
EPA ID:	CAD981685746
Contact Name:	JOSEPH TAORMINA
Contact Address:	10620 SOUTHERN HIGHLANDS PKWY, SUITE 110
Contact City,State,Zip:	LAS VEGAS, NV 89141
Contact Telephone:	949-274-6263
Contact Fax:	Not reported
Contact Email:	Not reported
Contact Title:	Not reported
EPA Region:	09
Land Type:	Private
Federal Waste Generator Description:	Small Quantity Generator
Non-Notifier:	Not reported
Biennial Report Cycle:	2019
Accessibility:	Not reported
Active Site Indicator:	Handler Activities
State District Owner:	CA
State District:	4
Mailing Address:	BOATMAN AVE
Mailing City,State,Zip:	STANTON, CA 90680
Owner Name:	J&A COMPANIES INC
Owner Type:	Private
Operator Name:	J&A COMPANIES INC
Operator Type:	Private
Short-Term Generator Activity:	No
Importer Activity:	No
Mixed Waste Generator:	No
Transporter Activity:	No
Transfer Facility Activity:	No
Recycler Activity with Storage:	No
Small Quantity On-Site Burner Exemption:	No
Smelting Melting and Refining Furnace Exemption:	No
Underground Injection Control:	No
Off-Site Waste Receipt:	No
Universal Waste Indicator:	No
Universal Waste Destination Facility:	No
Federal Universal Waste:	No
Active Site Fed-Reg Treatment Storage and Disposal Facility:	Not reported
Active Site Converter Treatment storage and Disposal Facility:	Not reported
Active Site State-Reg Treatment Storage and Disposal Facility:	Not reported
Active Site State-Reg Handler:	---
Federal Facility Indicator:	Not reported
Hazardous Secondary Material Indicator:	N
Sub-Part K Indicator:	Not reported
Commercial TSD Indicator:	No
Treatment Storage and Disposal Type:	Not reported



Map ID  
Direction  
Distance  
Elevation

MAP FINDINGS

Site

Database(s)

EDR ID Number  
EPA ID Number

**MAACO AUTO PAINTING & BODYWORKS (Continued)**

**1000175228**

2018 GPRA Permit Baseline:	Not on the Baseline
2018 GPRA Renewals Baseline:	Not on the Baseline
Permit Renewals Workload Universe:	Not reported
Permit Workload Universe:	Not reported
Permit Progress Universe:	Not reported
Post-Closure Workload Universe:	Not reported
Closure Workload Universe:	Not reported
202 GPRA Corrective Action Baseline:	No
Corrective Action Workload Universe:	No
Subject to Corrective Action Universe:	No
Non-TSDFs Where RCRA CA has Been Imposed Universe:	No
TSDFs Potentially Subject to CA Under 3004 (u)/(v) Universe:	No
TSDFs Only Subject to CA under Discretionary Auth Universe:	No
Corrective Action Priority Ranking:	No NCAPS ranking
Environmental Control Indicator:	No
Institutional Control Indicator:	No
Human Exposure Controls Indicator:	N/A
Groundwater Controls Indicator:	N/A
Operating TSDF Universe:	Not reported
Full Enforcement Universe:	Not reported
Significant Non-Complier Universe:	No
Unaddressed Significant Non-Complier Universe:	No
Addressed Significant Non-Complier Universe:	No
Significant Non-Complier With a Compliance Schedule Universe:	No
Financial Assurance Required:	Not reported
Handler Date of Last Change:	2020-10-14 18:38:49.0
Recognized Trader-Importer:	No
Recognized Trader-Exporter:	No
Importer of Spent Lead Acid Batteries:	No
Exporter of Spent Lead Acid Batteries:	No
Recycler Activity Without Storage:	No
Manifest Broker:	No
Sub-Part P Indicator:	No

Biennial: List of Years

Year: 2019

[Click Here for Biennial Reporting System Data:](#)

Hazardous Waste Summary:

Waste Code: D001  
Waste Description: IGNITABLE WASTE

Handler - Owner Operator:

Owner/Operator Indicator:	Owner
Owner/Operator Name:	J&A COMPANIES INC
Legal Status:	Private
Date Became Current:	2019-04-15 00:00:00.
Date Ended Current:	Not reported
Owner/Operator Address:	10620 SOUTHERN HIGHLANDS PARKWAY
Owner/Operator City,State,Zip:	LAS VEGAS, NV 89141
Owner/Operator Telephone:	949-274-6263
Owner/Operator Telephone Ext:	Not reported
Owner/Operator Fax:	Not reported
Owner/Operator Email:	JTAORMINA@THEJAINC.COM

Map ID  
Direction  
Distance  
Elevation

MAP FINDINGS

Site

Database(s)

EDR ID Number  
EPA ID Number

**MAACO AUTO PAINTING & BODYWORKS (Continued)**

**1000175228**

Owner/Operator Indicator:	Owner
Owner/Operator Name:	CAMBRIDGE FRANCHISE GROUP
Legal Status:	Private
Date Became Current:	Not reported
Date Ended Current:	Not reported
Owner/Operator Address:	8010 STAGE HILL BLVD
Owner/Operator City,State,Zip:	BARTLETT, TN 38133
Owner/Operator Telephone:	775-548-6754
Owner/Operator Telephone Ext:	Not reported
Owner/Operator Fax:	Not reported
Owner/Operator Email:	BBURLISON@CFGAUTO.COM
Owner/Operator Indicator:	Operator
Owner/Operator Name:	J&A COMPANIES INC
Legal Status:	Private
Date Became Current:	2019-04-15 00:00:00.
Date Ended Current:	Not reported
Owner/Operator Address:	10620 SOUTHERN HIGHLANDS PARKWAY
Owner/Operator City,State,Zip:	LAS VEGAS, NV 89141
Owner/Operator Telephone:	949-274-6263
Owner/Operator Telephone Ext:	Not reported
Owner/Operator Fax:	Not reported
Owner/Operator Email:	JTAORMINA@THEJAINC.COM
Owner/Operator Indicator:	Owner
Owner/Operator Name:	J&A COMPANIES INC
Legal Status:	Private
Date Became Current:	2019-04-15 00:00:00.
Date Ended Current:	Not reported
Owner/Operator Address:	10620 SOUTHERN HIGHLANDS PARKWAY
Owner/Operator City,State,Zip:	LAS VEGAS, NV 89141
Owner/Operator Telephone:	949-274-6263
Owner/Operator Telephone Ext:	Not reported
Owner/Operator Fax:	Not reported
Owner/Operator Email:	JTAORMINA@THEJAINC.COM
Owner/Operator Indicator:	Owner
Owner/Operator Name:	MAX KUSNETZ
Legal Status:	Private
Date Became Current:	Not reported
Date Ended Current:	Not reported
Owner/Operator Address:	NOT REQUIRED
Owner/Operator City,State,Zip:	NOT REQUIRED, ME 99999
Owner/Operator Telephone:	415-555-1212
Owner/Operator Telephone Ext:	Not reported
Owner/Operator Fax:	Not reported
Owner/Operator Email:	Not reported
Owner/Operator Indicator:	Operator
Owner/Operator Name:	NOT REQUIRED
Legal Status:	Private
Date Became Current:	Not reported
Date Ended Current:	Not reported
Owner/Operator Address:	NOT REQUIRED
Owner/Operator City,State,Zip:	NOT REQUIRED, ME 99999
Owner/Operator Telephone:	415-555-1212
Owner/Operator Telephone Ext:	Not reported

Map ID  
Direction  
Distance  
Elevation

MAP FINDINGS

Site

Database(s)

EDR ID Number  
EPA ID Number

**MAACO AUTO PAINTING & BODYWORKS (Continued)**

**1000175228**

Owner/Operator Fax:	Not reported
Owner/Operator Email:	Not reported
Owner/Operator Indicator:	Operator
Owner/Operator Name:	CAMBRIDGE FRANCHISE GROUP
Legal Status:	Private
Date Became Current:	Not reported
Date Ended Current:	Not reported
Owner/Operator Address:	8010 STAGE HILL BLVD
Owner/Operator City,State,Zip:	BARTLETT, TN 38133
Owner/Operator Telephone:	775-548-5754
Owner/Operator Telephone Ext:	Not reported
Owner/Operator Fax:	Not reported
Owner/Operator Email:	BBURLISON@CFGAUTO.COM
Owner/Operator Indicator:	Operator
Owner/Operator Name:	J&A COMPANIES INC
Legal Status:	Private
Date Became Current:	2019-04-15 00:00:00.
Date Ended Current:	Not reported
Owner/Operator Address:	10620 SOUTHERN HIGHLANDS PARKWAY
Owner/Operator City,State,Zip:	LAS VEGAS, NV 89141
Owner/Operator Telephone:	949-274-6263
Owner/Operator Telephone Ext:	Not reported
Owner/Operator Fax:	Not reported
Owner/Operator Email:	JTAORMINA@THEJAINC.COM

**Historic Generators:**

Receive Date:	2020-02-21 00:00:00.0
Handler Name:	MAACO AUTO PAINTING & BODYWORKS
Federal Waste Generator Description:	Small Quantity Generator
State District Owner:	CA
Large Quantity Handler of Universal Waste:	No
Recognized Trader Importer:	No
Recognized Trader Exporter:	No
Spent Lead Acid Battery Importer:	No
Spent Lead Acid Battery Exporter:	No
Current Record:	Yes
Non Storage Recycler Activity:	No
Electronic Manifest Broker:	No

Receive Date:	1986-10-27 00:00:00.0
Handler Name:	MAACO AUTO PAINTING & BODYWORKS
Federal Waste Generator Description:	Small Quantity Generator
State District Owner:	CA
Large Quantity Handler of Universal Waste:	No
Recognized Trader Importer:	No
Recognized Trader Exporter:	No
Spent Lead Acid Battery Importer:	No
Spent Lead Acid Battery Exporter:	No
Current Record:	No
Non Storage Recycler Activity:	Not reported
Electronic Manifest Broker:	Not reported

Receive Date:	2019-03-18 00:00:00.0
Handler Name:	MAACO AUTO PAINTING & BODYWORKS
Federal Waste Generator Description:	Small Quantity Generator

Map ID  
Direction  
Distance  
Elevation

MAP FINDINGS

Site

Database(s)

EDR ID Number  
EPA ID Number

**MAACO AUTO PAINTING & BODYWORKS (Continued)**

**1000175228**

State District Owner: CA  
Large Quantity Handler of Universal Waste: No  
Recognized Trader Importer: No  
Recognized Trader Exporter: No  
Spent Lead Acid Battery Importer: No  
Spent Lead Acid Battery Exporter: No  
Current Record: No  
Non Storage Recycler Activity: No  
Electronic Manifest Broker: Yes

Receive Date: 2019-05-07 00:00:00.0  
Handler Name: MAACO AUTO PAINTING & BODYWORKS  
Federal Waste Generator Description: Small Quantity Generator  
State District Owner: CA  
Large Quantity Handler of Universal Waste: No  
Recognized Trader Importer: No  
Recognized Trader Exporter: No  
Spent Lead Acid Battery Importer: No  
Spent Lead Acid Battery Exporter: No  
Current Record: No  
Non Storage Recycler Activity: No  
Electronic Manifest Broker: No

List of NAICS Codes and Descriptions:

NAICS Code: 811121  
NAICS Description: AUTOMOTIVE BODY, PAINT, AND INTERIOR REPAIR AND MAINTENANCE

Facility Has Received Notices of Violations:

Violations: No Violations Found

Evaluation Action Summary:

Evaluations: No Evaluations Found

CERS HAZ WASTE:

Name: MAACO #2103  
Address: 10981 BOATMAN AVE  
City,State,Zip: STANTON, CA 90680  
Site ID: 441669  
CERS ID: 10555696  
CERS Description: Hazardous Waste Generator

FINDS:

Registry ID: 110002752325

[Click Here:](#)

Environmental Interest/Information System:

RCRAInfo is a national information system that supports the Resource Conservation and Recovery Act (RCRA) program through the tracking of events and activities related to facilities that generate, transport, and treat, store, or dispose of hazardous waste. RCRAInfo allows RCRA program staff to track the notification, permit, compliance, and corrective action activities required under RCRA.  
HAZARDOUS WASTE BIENNIAL REPORTER

Map ID  
Direction  
Distance  
Elevation

MAP FINDINGS

Site

Database(s)

EDR ID Number  
EPA ID Number

**MAACO AUTO PAINTING & BODYWORKS (Continued)**

**1000175228**

[Click this hyperlink](#) while viewing on your computer to access additional FINDS: detail in the EDR Site Report.

**ECHO:**

Envid: 1000175228  
Registry ID: 110002752325  
DFR URL: <http://echo.epa.gov/detailed-facility-report?fid=110002752325>  
Name: MAACO AUTO PAINTING & BODYWORKS  
Address: 10981 BOATMAN AVE  
City,State,Zip: STANTON, CA 90680

**EMI:**

Name: MAACO AUTO PAINTING, MAX KUSNE  
Address: 10981 BOATMAN AVE  
City,State,Zip: STANTON, CA 906800000  
Year: 1990  
County Code: 30  
Air Basin: SC  
Facility ID: 54958  
Air District Name: SC  
SIC Code: 7532  
Air District Name: SOUTH COAST AQMD  
Community Health Air Pollution Info System: Not reported  
Consolidated Emission Reporting Rule: Not reported  
Total Organic Hydrocarbon Gases Tons/Yr: 4  
Reactive Organic Gases Tons/Yr: 3  
Carbon Monoxide Emissions Tons/Yr: 0  
NOX - Oxides of Nitrogen Tons/Yr: 0  
SOX - Oxides of Sulphur Tons/Yr: 0  
Particulate Matter Tons/Yr: 0  
Part. Matter 10 Micrometers and Smlr Tons/Yr: 0

Name: MEGNIN ENTERPRISES, INC.  
Address: 10981 BOATMAN AVE  
City,State,Zip: STANTON, CA 906800000  
Year: 2006  
County Code: 30  
Air Basin: SC  
Facility ID: 146320  
Air District Name: SC  
SIC Code: 7532  
Air District Name: SOUTH COAST AQMD  
Community Health Air Pollution Info System: Not reported  
Consolidated Emission Reporting Rule: Not reported  
Total Organic Hydrocarbon Gases Tons/Yr: 1.450971946866895211  
Reactive Organic Gases Tons/Yr: 1.437  
Carbon Monoxide Emissions Tons/Yr: .004  
NOX - Oxides of Nitrogen Tons/Yr: .013  
SOX - Oxides of Sulphur Tons/Yr: 0  
Particulate Matter Tons/Yr: .001  
Part. Matter 10 Micrometers and Smlr Tons/Yr: .001

Name: MEGNIN ENTERPRISES, INC.  
Address: 10981 BOATMAN AVE  
City,State,Zip: STANTON, CA 906800000  
Year: 2007

Map ID  
Direction  
Distance  
Elevation

MAP FINDINGS

Site

Database(s)

EDR ID Number  
EPA ID Number

**MAACO AUTO PAINTING & BODYWORKS (Continued)**

**1000175228**

County Code: 30  
Air Basin: SC  
Facility ID: 146320  
Air District Name: SC  
SIC Code: 7532  
Air District Name: SOUTH COAST AQMD  
Community Health Air Pollution Info System: Not reported  
Consolidated Emission Reporting Rule: Not reported  
Total Organic Hydrocarbon Gases Tons/Yr: 1.450971946866895211  
Reactive Organic Gases Tons/Yr: 1.437  
Carbon Monoxide Emissions Tons/Yr: .004  
NOX - Oxides of Nitrogen Tons/Yr: .013  
SOX - Oxides of Sulphur Tons/Yr: 0  
Particulate Matter Tons/Yr: .001  
Part. Matter 10 Micrometers and Smllr Tons/Yr:.001

Name: MEGNIN ENTERPRISES, INC.  
Address: 10981 BOATMAN AVE  
City,State,Zip: STANTON, CA 90680  
Year: 2012  
County Code: 30  
Air Basin: SC  
Facility ID: 146320  
Air District Name: SC  
SIC Code: 7532  
Air District Name: SOUTH COAST AQMD  
Community Health Air Pollution Info System: Not reported  
Consolidated Emission Reporting Rule: Not reported  
Total Organic Hydrocarbon Gases Tons/Yr: 2.6171521823  
Reactive Organic Gases Tons/Yr: 2.58585  
Carbon Monoxide Emissions Tons/Yr: 0.00484  
NOX - Oxides of Nitrogen Tons/Yr: 0.01801  
SOX - Oxides of Sulphur Tons/Yr: 0.00011  
Particulate Matter Tons/Yr: 0.00103  
Part. Matter 10 Micrometers and Smllr Tons/Yr:0.00103

Name: MEGNIN ENTERPRISES, INC.  
Address: 10981 BOATMAN AVE  
City,State,Zip: STANTON, CA 90680  
Year: 2013  
County Code: 30  
Air Basin: SC  
Facility ID: 146320  
Air District Name: SC  
SIC Code: 7532  
Air District Name: SOUTH COAST AQMD  
Community Health Air Pollution Info System: Not reported  
Consolidated Emission Reporting Rule: Not reported  
Total Organic Hydrocarbon Gases Tons/Yr: 2.454496113  
Reactive Organic Gases Tons/Yr: 2.42655  
Carbon Monoxide Emissions Tons/Yr: 0  
NOX - Oxides of Nitrogen Tons/Yr: 0  
SOX - Oxides of Sulphur Tons/Yr: 0  
Particulate Matter Tons/Yr: 0  
Part. Matter 10 Micrometers and Smllr Tons/Yr:0

Name: MAACO #2103

Map ID  
Direction  
Distance  
Elevation

MAP FINDINGS

Site

Database(s)

EDR ID Number  
EPA ID Number

**MAACO AUTO PAINTING & BODYWORKS (Continued)**

**1000175228**

Address: 10981 BOATMAN AVE  
City,State,Zip: STANTON, CA 90680  
Year: 2018  
County Code: 30  
Air Basin: SC  
Facility ID: 184477  
Air District Name: SC  
SIC Code: 7532  
Air District Name: SOUTH COAST AQMD  
Community Health Air Pollution Info System: Not reported  
Consolidated Emission Reporting Rule: Not reported  
Total Organic Hydrocarbon Gases Tons/Yr: 0.98466112524  
Reactive Organic Gases Tons/Yr: 0.97220225  
Carbon Monoxide Emissions Tons/Yr: 0.006678  
NOX - Oxides of Nitrogen Tons/Yr: 0.00795  
SOX - Oxides of Sulphur Tons/Yr: 4.77e-005  
Particulate Matter Tons/Yr: 0.004184385  
Part. Matter 10 Micrometers and Smllr Tons/Yr:0.0040411776

**HAZNET:**

Name: MAACO AUTO PAINTING & BODYWORKS  
Address: 10981 BOATMAN AVE  
Address 2: Not reported  
City,State,Zip: STANTON, CA 891410000  
Contact: JOSEPH TAORMINA  
Telephone: 9492746263  
Mailing Name: Not reported  
Mailing Address: 10620 S HIGHLANDS PARKWAY

Year: 2019  
Gepaid: CAD981685746  
TSD EPA ID: CAD008252405  
CA Waste Code: 352 - Other organic solids  
Disposal Method: H141 - Storage, Bulking, And/Or Transfer Off Site--No  
Treatment/Reovery (H010-H129) Or (H131-H135)  
Tons: 0.26250

Year: 2019  
Gepaid: CAD981685746  
TSD EPA ID: CAD008252405  
CA Waste Code: 512 - Other empty containers 30 gallons or more  
Disposal Method: H061 - Fuel Blending Prior To Energy Recovery At Another Site  
Tons: 0.00750

Year: 2019  
Gepaid: CAD981685746  
TSD EPA ID: CAD008252405  
CA Waste Code: 214 - Unspecified solvent mixture  
Disposal Method: H061 - Fuel Blending Prior To Energy Recovery At Another Site  
Tons: 0.46800

Year: 1997  
Gepaid: CAD981685746  
TSD EPA ID: CAD000088252  
CA Waste Code: 352 - Other organic solids  
Disposal Method: H01 - Transfer Station  
Tons: 0.9428

Map ID  
Direction  
Distance  
Elevation

MAP FINDINGS

Site

Database(s)

EDR ID Number  
EPA ID Number

**MAACO AUTO PAINTING & BODYWORKS (Continued)**

**1000175228**

Year: 1996  
Gepaid: CAD981685746  
TSD EPA ID: CAT000613976  
CA Waste Code: 212 - Oxygenated solvents (acetone, butanol, ethyl acetate, etc.)  
Disposal Method: H01 - Transfer Station  
Tons: 0.308

Year: 1996  
Gepaid: CAD981685746  
TSD EPA ID: CAT000613976  
CA Waste Code: -  
Disposal Method: H01 - Transfer Station  
Tons: 0

Year: 1995  
Gepaid: CAD981685746  
TSD EPA ID: CAT000613976  
CA Waste Code: 212 - Oxygenated solvents (acetone, butanol, ethyl acetate, etc.)  
Disposal Method: H01 - Transfer Station  
Tons: 0.292

Year: 1994  
Gepaid: CAD981685746  
TSD EPA ID: CAT000613976  
CA Waste Code: 212 - Oxygenated solvents (acetone, butanol, ethyl acetate, etc.)  
Disposal Method: H01 - Transfer Station  
Tons: 0.4355

Year: 1993  
Gepaid: CAD981685746  
TSD EPA ID: CAT000613976  
CA Waste Code: 212 - Oxygenated solvents (acetone, butanol, ethyl acetate, etc.)  
Disposal Method: H01 - Transfer Station  
Tons: 0.1385

Year: 1993  
Gepaid: CAD981685746  
TSD EPA ID: CAT000613893  
CA Waste Code: 212 - Oxygenated solvents (acetone, butanol, ethyl acetate, etc.)  
Disposal Method: H01 - Transfer Station  
Tons: 0.534

[Click this hyperlink](#) while viewing on your computer to access  
10 additional CA HAZNET: record(s) in the EDR Site Report.

**Additional Info:**

Year: 1997  
Gen EPA ID: CAD981685746  
  
Shipment Date: 19970207  
Creation Date: 6/26/1997 0:00:00  
Receipt Date: 19970212  
Manifest ID: 96780221  
Trans EPA ID: CAD982440364  
Trans Name: Not reported  
Trans 2 EPA ID: Not reported



Map ID  
Direction  
Distance  
Elevation

MAP FINDINGS

Site

Database(s)

EDR ID Number  
EPA ID Number

**MAACO AUTO PAINTING & BODYWORKS (Continued)**

**1000175228**

Trans 2 Name: Not reported  
TSDF EPA ID: CAD000088252  
Trans Name: Not reported  
TSDF Alt EPA ID: Not reported  
TSDF Alt Name: Not reported  
Waste Code Description: 352 - Other organic solids  
RCRA Code: Not reported  
Meth Code: H01 - Transfer Station  
Quantity Tons: 0.8428  
Waste Quantity: 1  
Quantity Unit: Y  
Additional Code 1: Not reported  
Additional Code 2: Not reported  
Additional Code 3: Not reported  
Additional Code 4: Not reported  
Additional Code 5: Not reported

Shipment Date: 19970207  
Creation Date: 6/26/1997 0:00:00  
Receipt Date: 19970212  
Manifest ID: 96780221  
Trans EPA ID: CAD982440364  
Trans Name: Not reported  
Trans 2 EPA ID: Not reported  
Trans 2 Name: Not reported  
TSDF EPA ID: CAD000088252  
Trans Name: Not reported  
TSDF Alt EPA ID: Not reported  
TSDF Alt Name: Not reported  
Waste Code Description: 352 - Other organic solids  
RCRA Code: Not reported  
Meth Code: H01 - Transfer Station  
Quantity Tons: 0.1  
Waste Quantity: 200  
Quantity Unit: P  
Additional Code 1: Not reported  
Additional Code 2: Not reported  
Additional Code 3: Not reported  
Additional Code 4: Not reported  
Additional Code 5: Not reported

**Additional Info:**

Year: 1994  
Gen EPA ID: CAD981685746

Shipment Date: 19941214  
Creation Date: 4/2/1996 0:00:00  
Receipt Date: 19941214  
Manifest ID: 93762555  
Trans EPA ID: ILD984908202  
Trans Name: Not reported  
Trans 2 EPA ID: Not reported  
Trans 2 Name: Not reported  
TSDF EPA ID: CAT000613976  
Trans Name: Not reported  
TSDF Alt EPA ID: Not reported  
TSDF Alt Name: Not reported

Map ID  
Direction  
Distance  
Elevation

MAP FINDINGS

Site

Database(s)

EDR ID Number  
EPA ID Number

**MAACO AUTO PAINTING & BODYWORKS (Continued)**

**1000175228**

Waste Code Description: 212 - Oxygenated solvents (acetone, butanol, ethyl acetate, etc.  
RCRA Code: F005  
Meth Code: H01 - Transfer Station  
Quantity Tons: 0.036  
Waste Quantity: 72  
Quantity Unit: P  
Additional Code 1: Not reported  
Additional Code 2: Not reported  
Additional Code 3: Not reported  
Additional Code 4: Not reported  
Additional Code 5: Not reported

Shipment Date: 19941117  
Creation Date: 10/19/1995 0:00:00  
Receipt Date: 19941117  
Manifest ID: 93765429  
Trans EPA ID: ILD984908202  
Trans Name: Not reported  
Trans 2 EPA ID: Not reported  
Trans 2 Name: Not reported  
TSDF EPA ID: CAT000613976  
Trans Name: Not reported  
TSDF Alt EPA ID: Not reported  
TSDF Alt Name: Not reported  
Waste Code Description: 212 - Oxygenated solvents (acetone, butanol, ethyl acetate, etc.  
RCRA Code: F005  
Meth Code: H01 - Transfer Station  
Quantity Tons: 0.056  
Waste Quantity: 112  
Quantity Unit: P  
Additional Code 1: Not reported  
Additional Code 2: Not reported  
Additional Code 3: Not reported  
Additional Code 4: Not reported  
Additional Code 5: Not reported

Shipment Date: 19941117  
Creation Date: 10/19/1995 0:00:00  
Receipt Date: 19941117  
Manifest ID: 93765429  
Trans EPA ID: ILD984908202  
Trans Name: Not reported  
Trans 2 EPA ID: Not reported  
Trans 2 Name: Not reported  
TSDF EPA ID: CAT000613976  
Trans Name: Not reported  
TSDF Alt EPA ID: Not reported  
TSDF Alt Name: Not reported  
Waste Code Description: 212 - Oxygenated solvents (acetone, butanol, ethyl acetate, etc.  
RCRA Code: F005  
Meth Code: H01 - Transfer Station  
Quantity Tons: 0.018  
Waste Quantity: 36  
Quantity Unit: P  
Additional Code 1: Not reported  
Additional Code 2: Not reported  
Additional Code 3: Not reported

Map ID  
Direction  
Distance  
Elevation

MAP FINDINGS

Site

Database(s)

EDR ID Number  
EPA ID Number

**MAACO AUTO PAINTING & BODYWORKS (Continued)**

**1000175228**

Additional Code 4: Not reported  
Additional Code 5: Not reported  
  
Shipment Date: 19940923  
Creation Date: 3/26/1996 0:00:00  
Receipt Date: 19940923  
Manifest ID: 95070337  
Trans EPA ID: ILD984908202  
Trans Name: Not reported  
Trans 2 EPA ID: Not reported  
Trans 2 Name: Not reported  
TSDF EPA ID: CAT000613976  
Trans Name: Not reported  
TSDF Alt EPA ID: CAT000613976  
TSDF Alt Name: Not reported  
Waste Code Description: 212 - Oxygenated solvents (acetone, butanol, ethyl acetate, etc.  
RCRA Code: F005  
Meth Code: H01 - Transfer Station  
Quantity Tons: 0.036  
Waste Quantity: 72  
Quantity Unit: P  
Additional Code 1: Not reported  
Additional Code 2: Not reported  
Additional Code 3: Not reported  
Additional Code 4: Not reported  
Additional Code 5: Not reported

Shipment Date: 19940729  
Creation Date: 3/26/1996 0:00:00  
Receipt Date: 19940729  
Manifest ID: 93681445  
Trans EPA ID: ILD984908202  
Trans Name: Not reported  
Trans 2 EPA ID: Not reported  
Trans 2 Name: Not reported  
TSDF EPA ID: CAT000613976  
Trans Name: Not reported  
TSDF Alt EPA ID: CAT000613976  
TSDF Alt Name: Not reported  
Waste Code Description: 212 - Oxygenated solvents (acetone, butanol, ethyl acetate, etc.  
RCRA Code: F005  
Meth Code: H01 - Transfer Station  
Quantity Tons: 0.036  
Waste Quantity: 72  
Quantity Unit: P  
Additional Code 1: Not reported  
Additional Code 2: Not reported  
Additional Code 3: Not reported  
Additional Code 4: Not reported  
Additional Code 5: Not reported

Shipment Date: 19940627  
Creation Date: 3/26/1996 0:00:00  
Receipt Date: 19940627  
Manifest ID: 93658571  
Trans EPA ID: ILD984908202  
Trans Name: Not reported

Map ID  
Direction  
Distance  
Elevation

MAP FINDINGS

Site

Database(s)

EDR ID Number  
EPA ID Number

**MAACO AUTO PAINTING & BODYWORKS (Continued)**

**1000175228**

Trans 2 EPA ID: Not reported  
Trans 2 Name: Not reported  
TSDF EPA ID: CAT000613976  
Trans Name: Not reported  
TSDF Alt EPA ID: CAT000613976  
TSDF Alt Name: Not reported  
Waste Code Description: 212 - Oxygenated solvents (acetone, butanol, ethyl acetate, etc.  
RCRA Code: F005  
Meth Code: H01 - Transfer Station  
Quantity Tons: 0.036  
Waste Quantity: 72  
Quantity Unit: P  
Additional Code 1: Not reported  
Additional Code 2: Not reported  
Additional Code 3: Not reported  
Additional Code 4: Not reported  
Additional Code 5: Not reported

Shipment Date: 19940602  
Creation Date: 3/26/1996 0:00:00  
Receipt Date: 19940602  
Manifest ID: 93545758  
Trans EPA ID: ILD984908202  
Trans Name: Not reported  
Trans 2 EPA ID: Not reported  
Trans 2 Name: Not reported  
TSDF EPA ID: CAT000613976  
Trans Name: Not reported  
TSDF Alt EPA ID: CAT000613976  
TSDF Alt Name: Not reported  
Waste Code Description: 212 - Oxygenated solvents (acetone, butanol, ethyl acetate, etc.  
RCRA Code: F005  
Meth Code: H01 - Transfer Station  
Quantity Tons: 0.048  
Waste Quantity: 96  
Quantity Unit: P  
Additional Code 1: Not reported  
Additional Code 2: Not reported  
Additional Code 3: Not reported  
Additional Code 4: Not reported  
Additional Code 5: Not reported

Shipment Date: 19940602  
Creation Date: 3/26/1996 0:00:00  
Receipt Date: 19940602  
Manifest ID: 93545758  
Trans EPA ID: ILD984908202  
Trans Name: Not reported  
Trans 2 EPA ID: Not reported  
Trans 2 Name: Not reported  
TSDF EPA ID: CAT000613976  
Trans Name: Not reported  
TSDF Alt EPA ID: CAT000613976  
TSDF Alt Name: Not reported  
Waste Code Description: 212 - Oxygenated solvents (acetone, butanol, ethyl acetate, etc.  
RCRA Code: F005  
Meth Code: H01 - Transfer Station

Map ID  
Direction  
Distance  
Elevation

MAP FINDINGS

Site

Database(s)

EDR ID Number  
EPA ID Number

**MAACO AUTO PAINTING & BODYWORKS (Continued)**

**1000175228**

Quantity Tons:	0.0135
Waste Quantity:	27
Quantity Unit:	P
Additional Code 1:	Not reported
Additional Code 2:	Not reported
Additional Code 3:	Not reported
Additional Code 4:	Not reported
Additional Code 5:	Not reported
Shipment Date:	19940502
Creation Date:	3/25/1996 0:00:00
Receipt Date:	19940502
Manifest ID:	93549922
Trans EPA ID:	ILD984908202
Trans Name:	Not reported
Trans 2 EPA ID:	Not reported
Trans 2 Name:	Not reported
TSDF EPA ID:	CAT000613976
Trans Name:	Not reported
TSDF Alt EPA ID:	CAT000613976
TSDF Alt Name:	Not reported
Waste Code Description:	212 - Oxygenated solvents (acetone, butanol, ethyl acetate, etc.
RCRA Code:	F005
Meth Code:	H01 - Transfer Station
Quantity Tons:	0.027
Waste Quantity:	54
Quantity Unit:	P
Additional Code 1:	Not reported
Additional Code 2:	Not reported
Additional Code 3:	Not reported
Additional Code 4:	Not reported
Additional Code 5:	Not reported
Shipment Date:	19940318
Creation Date:	10/5/1995 0:00:00
Receipt Date:	19940318
Manifest ID:	93541266
Trans EPA ID:	ILD984908202
Trans Name:	Not reported
Trans 2 EPA ID:	Not reported
Trans 2 Name:	Not reported
TSDF EPA ID:	CAT000613976
Trans Name:	Not reported
TSDF Alt EPA ID:	Not reported
TSDF Alt Name:	Not reported
Waste Code Description:	212 - Oxygenated solvents (acetone, butanol, ethyl acetate, etc.
RCRA Code:	F005
Meth Code:	H01 - Transfer Station
Quantity Tons:	0.0675
Waste Quantity:	135
Quantity Unit:	P
Additional Code 1:	Not reported
Additional Code 2:	Not reported
Additional Code 3:	Not reported
Additional Code 4:	Not reported
Additional Code 5:	Not reported

Map ID  
Direction  
Distance  
Elevation

MAP FINDINGS

Site

Database(s)

EDR ID Number  
EPA ID Number

**MAACO AUTO PAINTING & BODYWORKS (Continued)**

**1000175228**

Additional Info:

Year:	1996
Gen EPA ID:	CAD981685746
Shipment Date:	19960904
Creation Date:	5/30/1997 0:00:00
Receipt Date:	19960904
Manifest ID:	96506068
Trans EPA ID:	ILD984908202
Trans Name:	Not reported
Trans 2 EPA ID:	Not reported
Trans 2 Name:	Not reported
TSDf EPA ID:	CAT000613976
Trans Name:	Not reported
TSDf Alt EPA ID:	Not reported
TSDf Alt Name:	Not reported
Waste Code Description:	212 - Oxygenated solvents (acetone, butanol, ethyl acetate, etc.
RCRA Code:	F005
Meth Code:	H01 - Transfer Station
Quantity Tons:	0.056
Waste Quantity:	112
Quantity Unit:	P
Additional Code 1:	Not reported
Additional Code 2:	Not reported
Additional Code 3:	Not reported
Additional Code 4:	Not reported
Additional Code 5:	Not reported
Shipment Date:	19960613
Creation Date:	5/30/1997 0:00:00
Receipt Date:	19960613
Manifest ID:	96143030
Trans EPA ID:	ILD984908202
Trans Name:	Not reported
Trans 2 EPA ID:	Not reported
Trans 2 Name:	Not reported
TSDf EPA ID:	CAT000613976
Trans Name:	Not reported
TSDf Alt EPA ID:	Not reported
TSDf Alt Name:	Not reported
Waste Code Description:	212 - Oxygenated solvents (acetone, butanol, ethyl acetate, etc.
RCRA Code:	F005
Meth Code:	H01 - Transfer Station
Quantity Tons:	0.054
Waste Quantity:	108
Quantity Unit:	P
Additional Code 1:	Not reported
Additional Code 2:	Not reported
Additional Code 3:	Not reported
Additional Code 4:	Not reported
Additional Code 5:	Not reported
Shipment Date:	19960613
Creation Date:	5/30/1997 0:00:00
Receipt Date:	19960613
Manifest ID:	96143030
Trans EPA ID:	ILD984908202

Map ID  
Direction  
Distance  
Elevation

MAP FINDINGS

Site

Database(s)

EDR ID Number  
EPA ID Number

**MAACO AUTO PAINTING & BODYWORKS (Continued)**

**1000175228**

Trans Name: Not reported  
Trans 2 EPA ID: Not reported  
Trans 2 Name: Not reported  
TSDf EPA ID: CAT000613976  
Trans Name: Not reported  
TSDf Alt EPA ID: Not reported  
TSDf Alt Name: Not reported  
Waste Code Description: 212 - Oxygenated solvents (acetone, butanol, ethyl acetate, etc.  
RCRA Code: F005  
Meth Code: H01 - Transfer Station  
Quantity Tons: 0.018  
Waste Quantity: 36  
Quantity Unit: P  
Additional Code 1: Not reported  
Additional Code 2: Not reported  
Additional Code 3: Not reported  
Additional Code 4: Not reported  
Additional Code 5: Not reported

Shipment Date: 19960415  
Creation Date: 10/4/1996 0:00:00  
Receipt Date: 19960415  
Manifest ID: 96077279  
Trans EPA ID: ILD984908202  
Trans Name: Not reported  
Trans 2 EPA ID: Not reported  
Trans 2 Name: Not reported  
TSDf EPA ID: CAT000613976  
Trans Name: Not reported  
TSDf Alt EPA ID: Not reported  
TSDf Alt Name: Not reported  
Waste Code Description: 212 - Oxygenated solvents (acetone, butanol, ethyl acetate, etc.  
RCRA Code: F005  
Meth Code: H01 - Transfer Station  
Quantity Tons: 0.018  
Waste Quantity: 36  
Quantity Unit: P  
Additional Code 1: Not reported  
Additional Code 2: Not reported  
Additional Code 3: Not reported  
Additional Code 4: Not reported  
Additional Code 5: Not reported

Shipment Date: 19960415  
Creation Date: 10/4/1996 0:00:00  
Receipt Date: 19960415  
Manifest ID: 96077279  
Trans EPA ID: ILD984908202  
Trans Name: Not reported  
Trans 2 EPA ID: Not reported  
Trans 2 Name: Not reported  
TSDf EPA ID: CAT000613976  
Trans Name: Not reported  
TSDf Alt EPA ID: Not reported  
TSDf Alt Name: Not reported  
Waste Code Description: - Not reported  
RCRA Code: Not reported

Map ID  
Direction  
Distance  
Elevation

MAP FINDINGS

Site

Database(s)

EDR ID Number  
EPA ID Number

**MAACO AUTO PAINTING & BODYWORKS (Continued)**

**1000175228**

Meth Code:	H01 - Transfer Station
Quantity Tons:	0
Waste Quantity:	0
Quantity Unit:	Not reported
Additional Code 1:	Not reported
Additional Code 2:	Not reported
Additional Code 3:	Not reported
Additional Code 4:	Not reported
Additional Code 5:	Not reported
Shipment Date:	19960320
Creation Date:	10/16/1996 0:00:00
Receipt Date:	19960320
Manifest ID:	96253045
Trans EPA ID:	ILD984908202
Trans Name:	Not reported
Trans 2 EPA ID:	Not reported
Trans 2 Name:	Not reported
TSDf EPA ID:	CAT000613976
Trans Name:	Not reported
TSDf Alt EPA ID:	Not reported
TSDf Alt Name:	Not reported
Waste Code Description:	212 - Oxygenated solvents (acetone, butanol, ethyl acetate, etc.
RCRA Code:	F005
Meth Code:	H01 - Transfer Station
Quantity Tons:	0.018
Waste Quantity:	36
Quantity Unit:	P
Additional Code 1:	Not reported
Additional Code 2:	Not reported
Additional Code 3:	Not reported
Additional Code 4:	Not reported
Additional Code 5:	Not reported
Shipment Date:	19960320
Creation Date:	10/16/1996 0:00:00
Receipt Date:	19960320
Manifest ID:	96253045
Trans EPA ID:	ILD984908202
Trans Name:	Not reported
Trans 2 EPA ID:	Not reported
Trans 2 Name:	Not reported
TSDf EPA ID:	CAT000613976
Trans Name:	Not reported
TSDf Alt EPA ID:	Not reported
TSDf Alt Name:	Not reported
Waste Code Description:	212 - Oxygenated solvents (acetone, butanol, ethyl acetate, etc.
RCRA Code:	F005
Meth Code:	H01 - Transfer Station
Quantity Tons:	0.054
Waste Quantity:	108
Quantity Unit:	P
Additional Code 1:	Not reported
Additional Code 2:	Not reported
Additional Code 3:	Not reported
Additional Code 4:	Not reported
Additional Code 5:	Not reported



Map ID  
Direction  
Distance  
Elevation

MAP FINDINGS

Site

Database(s)

EDR ID Number  
EPA ID Number

**MAACO AUTO PAINTING & BODYWORKS (Continued)**

**1000175228**

Shipment Date: 19960220  
Creation Date: 10/16/1996 0:00:00  
Receipt Date: 19960220  
Manifest ID: 96246449  
Trans EPA ID: ILD984908202  
Trans Name: Not reported  
Trans 2 EPA ID: Not reported  
Trans 2 Name: Not reported  
TSDF EPA ID: CAT000613976  
Trans Name: Not reported  
TSDF Alt EPA ID: Not reported  
TSDF Alt Name: Not reported  
Waste Code Description: 212 - Oxygenated solvents (acetone, butanol, ethyl acetate, etc.  
RCRA Code: F005  
Meth Code: H01 - Transfer Station  
Quantity Tons: 0.018  
Waste Quantity: 36  
Quantity Unit: P  
Additional Code 1: Not reported  
Additional Code 2: Not reported  
Additional Code 3: Not reported  
Additional Code 4: Not reported  
Additional Code 5: Not reported

Shipment Date: 19960122  
Creation Date: 10/9/1996 0:00:00  
Receipt Date: 19960123  
Manifest ID: 95967409  
Trans EPA ID: ILD984908202  
Trans Name: Not reported  
Trans 2 EPA ID: Not reported  
Trans 2 Name: Not reported  
TSDF EPA ID: CAT000613976  
Trans Name: Not reported  
TSDF Alt EPA ID: Not reported  
TSDF Alt Name: Not reported  
Waste Code Description: 212 - Oxygenated solvents (acetone, butanol, ethyl acetate, etc.  
RCRA Code: F005  
Meth Code: H01 - Transfer Station  
Quantity Tons: 0.054  
Waste Quantity: 108  
Quantity Unit: P  
Additional Code 1: Not reported  
Additional Code 2: Not reported  
Additional Code 3: Not reported  
Additional Code 4: Not reported  
Additional Code 5: Not reported

Shipment Date: 19960122  
Creation Date: 10/9/1996 0:00:00  
Receipt Date: 19960123  
Manifest ID: 95967409  
Trans EPA ID: ILD984908202  
Trans Name: Not reported  
Trans 2 EPA ID: Not reported  
Trans 2 Name: Not reported  
TSDF EPA ID: CAT000613976

Map ID  
Direction  
Distance  
Elevation

MAP FINDINGS

Site

Database(s)

EDR ID Number  
EPA ID Number

**MAACO AUTO PAINTING & BODYWORKS (Continued)**

**1000175228**

Trans Name: Not reported  
TSDF Alt EPA ID: Not reported  
TSDF Alt Name: Not reported  
Waste Code Description: 212 - Oxygenated solvents (acetone, butanol, ethyl acetate, etc.  
RCRA Code: F005  
Meth Code: H01 - Transfer Station  
Quantity Tons: 0.018  
Waste Quantity: 36  
Quantity Unit: P  
Additional Code 1: Not reported  
Additional Code 2: Not reported  
Additional Code 3: Not reported  
Additional Code 4: Not reported  
Additional Code 5: Not reported

**Additional Info:**

Year: 1993  
Gen EPA ID: CAD981685746

Shipment Date: 19931229  
Creation Date: 9/14/1995 0:00:00  
Receipt Date: 19931229  
Manifest ID: 93120397  
Trans EPA ID: ILD984908202  
Trans Name: Not reported  
Trans 2 EPA ID: Not reported  
Trans 2 Name: Not reported  
TSDF EPA ID: CAT000613976  
Trans Name: Not reported  
TSDF Alt EPA ID: Not reported  
TSDF Alt Name: Not reported  
Waste Code Description: 212 - Oxygenated solvents (acetone, butanol, ethyl acetate, etc.  
RCRA Code: F005  
Meth Code: H01 - Transfer Station  
Quantity Tons: 0.0135  
Waste Quantity: 27  
Quantity Unit: P  
Additional Code 1: Not reported  
Additional Code 2: Not reported  
Additional Code 3: Not reported  
Additional Code 4: Not reported  
Additional Code 5: Not reported

Shipment Date: 19931104  
Creation Date: 9/14/1995 0:00:00  
Receipt Date: 19931104  
Manifest ID: 93226418  
Trans EPA ID: ILD984908202  
Trans Name: Not reported  
Trans 2 EPA ID: Not reported  
Trans 2 Name: Not reported  
TSDF EPA ID: CAT000613976  
Trans Name: Not reported  
TSDF Alt EPA ID: CAT000613976  
TSDF Alt Name: Not reported  
Waste Code Description: 212 - Oxygenated solvents (acetone, butanol, ethyl acetate, etc.  
RCRA Code: F005

Map ID  
Direction  
Distance  
Elevation

MAP FINDINGS

Site

Database(s)

EDR ID Number  
EPA ID Number

**MAACO AUTO PAINTING & BODYWORKS (Continued)**

**1000175228**

Meth Code:	H01 - Transfer Station
Quantity Tons:	0.0615
Waste Quantity:	123
Quantity Unit:	P
Additional Code 1:	Not reported
Additional Code 2:	Not reported
Additional Code 3:	Not reported
Additional Code 4:	Not reported
Additional Code 5:	Not reported
Shipment Date:	19931014
Creation Date:	9/13/1995 0:00:00
Receipt Date:	19931014
Manifest ID:	93228995
Trans EPA ID:	ILD984908202
Trans Name:	Not reported
Trans 2 EPA ID:	Not reported
Trans 2 Name:	Not reported
TSDf EPA ID:	CAT000613976
Trans Name:	Not reported
TSDf Alt EPA ID:	CAT000613976
TSDf Alt Name:	Not reported
Waste Code Description:	212 - Oxygenated solvents (acetone, butanol, ethyl acetate, etc.
RCRA Code:	F005
Meth Code:	H01 - Transfer Station
Quantity Tons:	0.0635
Waste Quantity:	127
Quantity Unit:	P
Additional Code 1:	Not reported
Additional Code 2:	Not reported
Additional Code 3:	Not reported
Additional Code 4:	Not reported
Additional Code 5:	Not reported
Shipment Date:	19930709
Creation Date:	9/11/1995 0:00:00
Receipt Date:	19930713
Manifest ID:	92389496
Trans EPA ID:	ILD984908202
Trans Name:	Not reported
Trans 2 EPA ID:	ILD984908202
Trans 2 Name:	Not reported
TSDf EPA ID:	CAT000613893
Trans Name:	Not reported
TSDf Alt EPA ID:	Not reported
TSDf Alt Name:	Not reported
Waste Code Description:	212 - Oxygenated solvents (acetone, butanol, ethyl acetate, etc.
RCRA Code:	F005
Meth Code:	H01 - Transfer Station
Quantity Tons:	0.096
Waste Quantity:	192
Quantity Unit:	P
Additional Code 1:	Not reported
Additional Code 2:	Not reported
Additional Code 3:	Not reported
Additional Code 4:	Not reported
Additional Code 5:	Not reported

Map ID  
Direction  
Distance  
Elevation

MAP FINDINGS

Site

Database(s)

EDR ID Number  
EPA ID Number

**MAACO AUTO PAINTING & BODYWORKS (Continued)**

**1000175228**

Shipment Date: 19930319  
Creation Date: 9/1/1995 0:00:00  
Receipt Date: 19930323  
Manifest ID: 92542338  
Trans EPA ID: ILD051060408  
Trans Name: Not reported  
Trans 2 EPA ID: ILD051060408  
Trans 2 Name: Not reported  
TSDF EPA ID: CAT000613893  
Trans Name: Not reported  
TSDF Alt EPA ID: CAT000613893  
TSDF Alt Name: Not reported  
Waste Code Description: 212 - Oxygenated solvents (acetone, butanol, ethyl acetate, etc.  
RCRA Code: F005  
Meth Code: H01 - Transfer Station  
Quantity Tons: 0.1575  
Waste Quantity: 315  
Quantity Unit: P  
Additional Code 1: Not reported  
Additional Code 2: Not reported  
Additional Code 3: Not reported  
Additional Code 4: Not reported  
Additional Code 5: Not reported

Shipment Date: 19930223  
Creation Date: 9/15/1995 0:00:00  
Receipt Date: 19930225  
Manifest ID: 92545358  
Trans EPA ID: ILD051060408  
Trans Name: Not reported  
Trans 2 EPA ID: ILD051060408  
Trans 2 Name: Not reported  
TSDF EPA ID: CAT000613893  
Trans Name: Not reported  
TSDF Alt EPA ID: CAT000613893  
TSDF Alt Name: Not reported  
Waste Code Description: 212 - Oxygenated solvents (acetone, butanol, ethyl acetate, etc.  
RCRA Code: F005  
Meth Code: H01 - Transfer Station  
Quantity Tons: 0.1095  
Waste Quantity: 219  
Quantity Unit: P  
Additional Code 1: Not reported  
Additional Code 2: Not reported  
Additional Code 3: Not reported  
Additional Code 4: Not reported  
Additional Code 5: Not reported

Shipment Date: 19930203  
Creation Date: 9/6/1995 0:00:00  
Receipt Date: 19930205  
Manifest ID: 92379997  
Trans EPA ID: ILD051060408  
Trans Name: Not reported  
Trans 2 EPA ID: ILD051060408  
Trans 2 Name: Not reported  
TSDF EPA ID: CAT000613893

Map ID  
Direction  
Distance  
Elevation

MAP FINDINGS

Site

Database(s)

EDR ID Number  
EPA ID Number

**MAACO AUTO PAINTING & BODYWORKS (Continued)**

**1000175228**

Trans Name: Not reported  
TSDF Alt EPA ID: CAT000613893  
TSDF Alt Name: Not reported  
Waste Code Description: 212 - Oxygenated solvents (acetone, butanol, ethyl acetate, etc.  
RCRA Code: F005  
Meth Code: H01 - Transfer Station  
Quantity Tons: 0.1095  
Waste Quantity: 219  
Quantity Unit: P  
Additional Code 1: Not reported  
Additional Code 2: Not reported  
Additional Code 3: Not reported  
Additional Code 4: Not reported  
Additional Code 5: Not reported

Shipment Date: 19930114  
Creation Date: 9/5/1995 0:00:00  
Receipt Date: 19930119  
Manifest ID: 92457407  
Trans EPA ID: ILD051060408  
Trans Name: Not reported  
Trans 2 EPA ID: Not reported  
Trans 2 Name: Not reported  
TSDF EPA ID: CAT000613893  
Trans Name: Not reported  
TSDF Alt EPA ID: Not reported  
TSDF Alt Name: Not reported  
Waste Code Description: 212 - Oxygenated solvents (acetone, butanol, ethyl acetate, etc.  
RCRA Code: Not reported  
Meth Code: H01 - Transfer Station  
Quantity Tons: 0.0615  
Waste Quantity: 123  
Quantity Unit: P  
Additional Code 1: Not reported  
Additional Code 2: Not reported  
Additional Code 3: Not reported  
Additional Code 4: Not reported  
Additional Code 5: Not reported

**Additional Info:**

Year: 1995  
Gen EPA ID: CAD981685746

Shipment Date: 19951127  
Creation Date: 7/26/1996 0:00:00  
Receipt Date: 19951128  
Manifest ID: 95814427  
Trans EPA ID: ILD984908202  
Trans Name: Not reported  
Trans 2 EPA ID: Not reported  
Trans 2 Name: Not reported  
TSDF EPA ID: CAT000613976  
Trans Name: Not reported  
TSDF Alt EPA ID: Not reported  
TSDF Alt Name: Not reported  
Waste Code Description: 212 - Oxygenated solvents (acetone, butanol, ethyl acetate, etc.  
RCRA Code: F005

Map ID  
Direction  
Distance  
Elevation

MAP FINDINGS

Site

Database(s)

EDR ID Number  
EPA ID Number

**MAACO AUTO PAINTING & BODYWORKS (Continued)**

**1000175228**

Meth Code:	H01 - Transfer Station
Quantity Tons:	0.018
Waste Quantity:	36
Quantity Unit:	P
Additional Code 1:	Not reported
Additional Code 2:	Not reported
Additional Code 3:	Not reported
Additional Code 4:	Not reported
Additional Code 5:	Not reported
Shipment Date:	19951101
Creation Date:	7/26/1996 0:00:00
Receipt Date:	19951102
Manifest ID:	95761725
Trans EPA ID:	ILD984908202
Trans Name:	Not reported
Trans 2 EPA ID:	Not reported
Trans 2 Name:	Not reported
TSDf EPA ID:	CAT000613976
Trans Name:	Not reported
TSDf Alt EPA ID:	Not reported
TSDf Alt Name:	Not reported
Waste Code Description:	212 - Oxygenated solvents (acetone, butanol, ethyl acetate, etc.
RCRA Code:	F005
Meth Code:	H01 - Transfer Station
Quantity Tons:	0.072
Waste Quantity:	144
Quantity Unit:	P
Additional Code 1:	Not reported
Additional Code 2:	Not reported
Additional Code 3:	Not reported
Additional Code 4:	Not reported
Additional Code 5:	Not reported
Shipment Date:	19950517
Creation Date:	4/2/1996 0:00:00
Receipt Date:	19950517
Manifest ID:	95519146
Trans EPA ID:	ILD984908202
Trans Name:	Not reported
Trans 2 EPA ID:	Not reported
Trans 2 Name:	Not reported
TSDf EPA ID:	CAT000613976
Trans Name:	Not reported
TSDf Alt EPA ID:	CAT000613976
TSDf Alt Name:	Not reported
Waste Code Description:	212 - Oxygenated solvents (acetone, butanol, ethyl acetate, etc.
RCRA Code:	F005
Meth Code:	H01 - Transfer Station
Quantity Tons:	0.054
Waste Quantity:	108
Quantity Unit:	P
Additional Code 1:	Not reported
Additional Code 2:	Not reported
Additional Code 3:	Not reported
Additional Code 4:	Not reported
Additional Code 5:	Not reported

Map ID  
Direction  
Distance  
Elevation

MAP FINDINGS

Site

Database(s)

EDR ID Number  
EPA ID Number

**MAACO AUTO PAINTING & BODYWORKS (Continued)**

**1000175228**

Shipment Date: 19950517  
Creation Date: 4/2/1996 0:00:00  
Receipt Date: 19950517  
Manifest ID: 95519146  
Trans EPA ID: ILD984908202  
Trans Name: Not reported  
Trans 2 EPA ID: Not reported  
Trans 2 Name: Not reported  
TSDF EPA ID: CAT000613976  
Trans Name: Not reported  
TSDF Alt EPA ID: CAT000613976  
TSDF Alt Name: Not reported  
Waste Code Description: 212 - Oxygenated solvents (acetone, butanol, ethyl acetate, etc.  
RCRA Code: F005  
Meth Code: H01 - Transfer Station  
Quantity Tons: 0.056  
Waste Quantity: 112  
Quantity Unit: P  
Additional Code 1: Not reported  
Additional Code 2: Not reported  
Additional Code 3: Not reported  
Additional Code 4: Not reported  
Additional Code 5: Not reported

Shipment Date: 19950303  
Creation Date: 4/2/1996 0:00:00  
Receipt Date: 19950303  
Manifest ID: 93776566  
Trans EPA ID: ILD984908202  
Trans Name: Not reported  
Trans 2 EPA ID: Not reported  
Trans 2 Name: Not reported  
TSDF EPA ID: CAT000613976  
Trans Name: Not reported  
TSDF Alt EPA ID: Not reported  
TSDF Alt Name: Not reported  
Waste Code Description: 212 - Oxygenated solvents (acetone, butanol, ethyl acetate, etc.  
RCRA Code: F005  
Meth Code: H01 - Transfer Station  
Quantity Tons: 0.018  
Waste Quantity: 36  
Quantity Unit: P  
Additional Code 1: Not reported  
Additional Code 2: Not reported  
Additional Code 3: Not reported  
Additional Code 4: Not reported  
Additional Code 5: Not reported

Shipment Date: 19950207  
Creation Date: 4/2/1996 0:00:00  
Receipt Date: 19950208  
Manifest ID: 95038952  
Trans EPA ID: ILD984908202  
Trans Name: Not reported  
Trans 2 EPA ID: Not reported  
Trans 2 Name: Not reported  
TSDF EPA ID: CAT000613976

Map ID  
Direction  
Distance  
Elevation

MAP FINDINGS

Site

Database(s)

EDR ID Number  
EPA ID Number

**MAACO AUTO PAINTING & BODYWORKS (Continued)**

**1000175228**

Trans Name: Not reported  
TSDF Alt EPA ID: Not reported  
TSDF Alt Name: Not reported  
Waste Code Description: 212 - Oxygenated solvents (acetone, butanol, ethyl acetate, etc.  
RCRA Code: F005  
Meth Code: H01 - Transfer Station  
Quantity Tons: 0.018  
Waste Quantity: 36  
Quantity Unit: P  
Additional Code 1: Not reported  
Additional Code 2: Not reported  
Additional Code 3: Not reported  
Additional Code 4: Not reported  
Additional Code 5: Not reported

Shipment Date: 19950111  
Creation Date: 4/2/1996 0:00:00  
Receipt Date: 19950111  
Manifest ID: 95039632  
Trans EPA ID: ILD984908202  
Trans Name: Not reported  
Trans 2 EPA ID: Not reported  
Trans 2 Name: Not reported  
TSDF EPA ID: CAT000613976  
Trans Name: Not reported  
TSDF Alt EPA ID: Not reported  
TSDF Alt Name: Not reported  
Waste Code Description: 212 - Oxygenated solvents (acetone, butanol, ethyl acetate, etc.  
RCRA Code: F005  
Meth Code: H01 - Transfer Station  
Quantity Tons: 0.056  
Waste Quantity: 112  
Quantity Unit: P  
Additional Code 1: Not reported  
Additional Code 2: Not reported  
Additional Code 3: Not reported  
Additional Code 4: Not reported  
Additional Code 5: Not reported

**CERS:**

Name: MAACO #2103  
Address: 10981 BOATMAN AVE  
City,State,Zip: STANTON, CA 90680  
Site ID: 441669  
CERS ID: 10555696  
CERS Description: Chemical Storage Facilities

**Violations:**

Site ID: 441669  
Site Name: Maaco #2103  
Violation Date: 07-30-2018  
Citation: HSC 6.95 25507 - California Health and Safety Code, Chapter 6.95, Section(s) 25507  
Violation Description: Failure to adequately establish and implement a business plan when storing/handling a hazardous material at or above reportable quantities.  
Violation Notes: Returned to compliance on 07/30/2018. The facility is storing a 55



Map ID  
Direction  
Distance  
Elevation

MAP FINDINGS

Site

Database(s)

EDR ID Number  
EPA ID Number

**MAACO AUTO PAINTING & BODYWORKS (Continued)**

**1000175228**

gallon drum of waste paint mixed with acetone, which is subject to disclosure thresholds of hazardous materials: 55 gallons liquids, 200 cubic feet compressed gases, 500 pounds solids. The facility had previously not submitted their Hazmat Disclosure. Worked with Alex on creating a CERS account and completing the facility's disclosure. Violation I208 is corrected on site.

Violation Division: Orange County Environmental Health  
Violation Program: HMRRP  
Violation Source: CERS

Site ID: 441669  
Site Name: Maaco #2103  
Violation Date: 10-15-2014  
Citation: HSC 6.95 25508(d) - California Health and Safety Code, Chapter 6.95, Section(s) 25508(d)

Violation Description: Failure to complete and/or electronically submit a business plan when storing/handling a hazardous material at or above reportable quantities.

Violation Notes: Returned to compliance on 07/30/2018.  
Violation Division: Orange County Environmental Health  
Violation Program: HMRRP  
Violation Source: CERS

Site ID: 441669  
Site Name: Maaco #2103  
Violation Date: 10-15-2014  
Citation: HSC 6.95 25508(a)(1) - California Health and Safety Code, Chapter 6.95, Section(s) 25508(a)(1)

Violation Description: Failure to complete and electronically submit hazardous material inventory information for all reportable hazardous materials on site at or above reportable quantities.

Violation Notes: Returned to compliance on 07/30/2018.  
Violation Division: Orange County Environmental Health  
Violation Program: HMRRP  
Violation Source: CERS

Evaluation:  
Eval General Type: Compliance Evaluation Inspection  
Eval Date: 01-15-2014  
Violations Found: No  
Eval Type: Routine done by local agency  
Eval Notes: On-site for routine inspection. Permission to enter, inspect, and take photographs granted by Rudy Mellow this date. Hazardous Waste receipts made available and reviewed. HW containers properly labeled. Emergency numbers posted. The perimeter of the facility was also inspected; no obvious signs of releases were noted.

Eval Division: Orange County Environmental Health  
Eval Program: HW  
Eval Source: CERS

Eval General Type: Other/Unknown  
Eval Date: 02-29-2016  
Violations Found: No  
Eval Type: Other, not routine, done by local agency  
Eval Notes: Called back facility. a follow up inspection will have to be conducted to verify less than 55 gallon drums.

Eval Division: Orange County Environmental Health

Map ID  
Direction  
Distance  
Elevation

MAP FINDINGS

Site

Database(s)

EDR ID Number  
EPA ID Number

**MAACO AUTO PAINTING & BODYWORKS (Continued)**

**1000175228**

Eval Program:	HMRRP
Eval Source:	CERS
Eval General Type:	Other/Unknown
Eval Date:	03-01-2016
Violations Found:	No
Eval Type:	Other, not routine, done by local agency
Eval Notes:	On site with Rudy for a HMBP(Hazardous Materials Business Plan) inspection. Martin requested this agency come out to do a verification of chemicals. The facility has the following hazardous materials that exceed the required disclosure quantities: -- 55 gallon drum of Thinner -- This agency discussed that the solvent base paint was very close to threshold 50 gallons. Note: Please review the maximum amount of each chemical that is onsite. Also review the average daily amount and revise it so that it reflects the amount of each chemical that is typically onsite. Reporting thresholds are 500 pounds of solid or 55 gallons of liquid or 200 cubic feet of gas. Second and subsequent re-inspections may result in a re-inspection fee of \$112/hour. .
Eval Division:	Orange County Environmental Health
Eval Program:	HMRRP
Eval Source:	CERS
Eval General Type:	Other/Unknown
Eval Date:	03-01-2016
Violations Found:	No
Eval Type:	Other, not routine, done by local agency
Eval Notes:	review of online data
Eval Division:	Orange County Environmental Health
Eval Program:	HMRRP
Eval Source:	CERS
Eval General Type:	Other/Unknown
Eval Date:	06-04-2018
Violations Found:	No
Eval Type:	Other, not routine, done by local agency
Eval Notes:	The facility was issued violations I292 and I169 on 10/16/14 for failure to submit an HMBEP (Hazardous Materials Disclosure and Business Emergency Plan) and Hazardous Materials Inventory electronically to this Agency through California Environmental Reporting System (CERS). The facility has still not submitted their HMBP to CERS and these violations remain outstanding. Please follow the instructions for creating and submitting an HMBEP to CERS sent in the email with this report. Please complete and submit your HMBEP to CERS within 30 days. For assistance contact Justin Bechara at jbechara@ochca.com or (714)290-5786. A copy of this report was sent to Alex Hernandez at m12103@cfgauto.com.
Eval Division:	Orange County Environmental Health
Eval Program:	HMRRP
Eval Source:	CERS
Eval General Type:	Other/Unknown
Eval Date:	01-09-2014
Violations Found:	No
Eval Type:	Other, not routine, done by local agency
Eval Notes:	at site and inspected the perimeter of facility . dumpster inspected and no hazwaste observed in it . no good parking available on the entire street so i will reinspect later

Map ID  
Direction  
Distance  
Elevation

MAP FINDINGS

Site

Database(s)

EDR ID Number  
EPA ID Number

**MAACO AUTO PAINTING & BODYWORKS (Continued)**

**1000175228**

Eval Division:	Orange County Environmental Health
Eval Program:	HW
Eval Source:	CERS
Eval General Type:	Compliance Evaluation Inspection
Eval Date:	07-30-2018
Violations Found:	No
Eval Type:	Routine done by local agency
Eval Notes:	Consent to inspect was given by Alex Hernandez, General Manager. The facility has undergone a change of ownership. The facility has two containers of hazardous waste on site: - One cubic yard box for bondo and waste paint sanding dust, debris and filters - One 55 gallon drum for waste paint mixed with acetone Containers were labeled properly. Discussed best management practices and disposal documentation with Alex. No hazardous waste was observed in the facility's municipal trash. No violations were observed this date.
Eval Division:	Orange County Environmental Health
Eval Program:	HW
Eval Source:	CERS
Eval General Type:	Compliance Evaluation Inspection
Eval Date:	07-30-2018
Violations Found:	Yes
Eval Type:	Routine done by local agency
Eval Notes:	Consent to inspect was given by Alex Hernandez, General Manager. The facility had previously not submitted their Hazardous Materials Disclosure & Business Emergency Plan (HMBP) to California Environmental Reporting System (CERS). I worked with Alex this date on creating a CERS account. Together we created the facility's HMBP, it was submitted to CERS and accepted. Violation I208 is corrected on site. The following materials were observed on site in quantities that meet or exceed disclosure thresholds: - Waste paint mixed with acetone, 55 gallon drum The facility has no outstanding violations at this time.
Eval Division:	Orange County Environmental Health
Eval Program:	HMRRP
Eval Source:	CERS
Eval General Type:	Other/Unknown
Eval Date:	08-07-2015
Violations Found:	No
Eval Type:	Other, not routine, done by local agency
Eval Notes:	Not reported
Eval Division:	Orange County Environmental Health
Eval Program:	HMRRP
Eval Source:	CERS
Eval General Type:	Other/Unknown
Eval Date:	08-20-2015
Violations Found:	No
Eval Type:	Other, not routine, done by local agency
Eval Notes:	8/18: Voicemail from Martin Megnin in regards to the NOV. 8/20: Called and spoke with Martin Megnin who only ha one 55 gallon drum for waste oil. Discussed the waste oil drum which is 55 gallons and that he may be able to operate with a smaller drum. Site visit requested. SITE VISIT TO BE MADE. Email sent to Martin at site email address.
Eval Division:	Orange County Environmental Health

Map ID  
Direction  
Distance  
Elevation

MAP FINDINGS

Site

Database(s)

EDR ID Number  
EPA ID Number

**MAACO AUTO PAINTING & BODYWORKS (Continued)**

**1000175228**

Eval Program: HMRRP  
Eval Source: CERS

Eval General Type: Compliance Evaluation Inspection  
Eval Date: 09-02-2015  
Violations Found: No  
Eval Type: Routine done by local agency  
Eval Notes: On site to conduct a Hazardous Waste Inspection. Met with Rudy Mello who explained the process, escorted me through the site and gave consent to enter/inspect. Facility contains: 30 gallon drum of water base paint waste, 55 gallon dru of used thinner/solvent/paint. Hazardous waste containers are properly labeled and covered. All containers storing hazardous waste must be labeled with the following information: 1. The words G HAZARDOUS WasteG 2. Waste (name) 3. Hazardous property of the waste (e.g. G toxic, flammable, corrosive, etc.) 4. Physical state of the waste (liquid or solid) 5. Name and address of the business. 6. Accumulation date (date the first drop of waste has been placed in container) Documents Available for review: 1. Hazardous waste Manifest/Receipts (keep a copy on site for three years). - Note: A copy of the federal manifest must be sent to DTSC. (Department of Toxic Substances Control, P.O. Box 400, Sacramento, CA 95812-0400). 2. Waste [Truncated]

Eval Division: Orange County Environmental Health  
Eval Program: HW  
Eval Source: CERS

Eval General Type: Compliance Evaluation Inspection  
Eval Date: 09-02-2015  
Violations Found: No  
Eval Type: Routine done by local agency  
Eval Notes: On site to conduct a new hazardous materials chemical inventory and business emergency plan inspection this date, consent to enter, inspect and take photographs was given by - Rudy Mello Hazardous materials storage area were reviewed at this time. The facility has the following hazardous materials that exceed the required disclosure quantities: 55 gallon drum of thinner/paint waste 55 gallon drum of thinner Discussed the hazmat Program and Rudy indicated that he will look at getting 30 gallon drums for both. Contact this agency for a re inspection if this is done. Facility need to go online and fill out disclosure. Facility is required and has been notified on this inspection report date to electronically submit Hazardous Materials Business Emergency Plans and Chemical Inventory Form within . Facility can submit forms electronically by going to [www.esubmit.ocgov.com](http://www.esubmit.ocgov.com) or [www.cersbusiness.calepa.ca.gov](http://www.cersbusiness.calepa.ca.gov) and requesting a username and password. User guides [Truncated]

Eval Division: Orange County Environmental Health  
Eval Program: HMRRP  
Eval Source: CERS

Eval General Type: Other/Unknown  
Eval Date: 10-15-2014  
Violations Found: Yes  
Eval Type: Other, not routine, done by local agency  
Eval Notes: Orange County Environmental Health as the Certified Unified Program Agency (OC CUPA) is the administrating agency for the Hazardous Materials Disclosure and Business Emergency Plan programs (HMD/BEP) previously administered by the Orange County Fire Authority. During

Map ID  
Direction  
Distance  
Elevation

MAP FINDINGS

Site

Database(s)

EDR ID Number  
EPA ID Number

**MAACO AUTO PAINTING & BODYWORKS (Continued)**

**1000175228**

the months of August and December of 2013, the OC CUPA sent out letters to regulated businesses requesting them to electronically submit their HMD/BEP forms. Electronic submission of these forms is a legal requirement. Failure to submit HMD/BEP forms is in violation of the California Health & Safety Code Chapter 6.95. According to our records there is no electronic submission for this facility. Please go to [www.esubmit.ocgov.com](http://www.esubmit.ocgov.com) to request a username and password and submit your HMD/BEP forms within the next 30 days. Businesses may also submit forms via the California Environmental Reporting System. Please verify that all owner information that is prepopulated on the E-Submit Portal is still [Truncated]

Eval Division: Orange County Environmental Health  
Eval Program: HMRRP  
Eval Source: CERS

**Enforcement Action:**

Site ID: 441669  
Site Name: Maaco #2103  
Site Address: 10981 BOATMAN AVE  
Site City: STANTON  
Site Zip: 90680  
Enf Action Date: 08-07-2015  
Enf Action Type: Notice of Violation (Unified Program)  
Enf Action Description: Notice of Violation Issued by the Inspector at the Time of Inspection  
Enf Action Notes: Failure to Electronically Submit HMD/BEP.  
Enf Action Division: Orange County Environmental Health  
Enf Action Program: UNSPEC  
Enf Action Source: CERS

**Coordinates:**

Site ID: 441669  
Facility Name: Maaco #2103  
Env Int Type Code: HMBP  
Program ID: 10555696  
Coord Name: Not reported  
Ref Point Type Desc: Center of a facility or station.  
Latitude: 33.803920  
Longitude: -117.987510

**Affiliation:**

Affiliation Type Desc: Environmental Contact  
Entity Name: Joe Taormina  
Entity Title: Not reported  
Affiliation Address: 10620 Southern Highlands Parkway Suite 110  
Affiliation City: Las Vegas  
Affiliation State: NV  
Affiliation Country: Not reported  
Affiliation Zip: 89141  
Affiliation Phone: Not reported

Affiliation Type Desc: Identification Signer  
Entity Name: Frank Jeng  
Entity Title: Director of Operations  
Affiliation Address: Not reported  
Affiliation City: Not reported  
Affiliation State: Not reported

Map ID  
Direction  
Distance  
Elevation

MAP FINDINGS

Site

Database(s)

EDR ID Number  
EPA ID Number

**MAACO AUTO PAINTING & BODYWORKS (Continued)**

**1000175228**

Affiliation Country:	Not reported
Affiliation Zip:	Not reported
Affiliation Phone:	Not reported
Affiliation Type Desc:	Facility Mailing Address
Entity Name:	Mailing Address
Entity Title:	Not reported
Affiliation Address:	10620 Southern Highlands Parkway Suite 110
Affiliation City:	Las Vegas
Affiliation State:	NV
Affiliation Country:	Not reported
Affiliation Zip:	89141
Affiliation Phone:	Not reported
Affiliation Type Desc:	Operator
Entity Name:	MAACO #2103
Entity Title:	Not reported
Affiliation Address:	Not reported
Affiliation City:	Not reported
Affiliation State:	Not reported
Affiliation Country:	Not reported
Affiliation Zip:	Not reported
Affiliation Phone:	(714) 821-5151
Affiliation Type Desc:	CUPA District
Entity Name:	Orange County Env Health
Entity Title:	Not reported
Affiliation Address:	1241 East Dyer Road Suite 120
Affiliation City:	Santa Ana
Affiliation State:	CA
Affiliation Country:	Not reported
Affiliation Zip:	92705-5611
Affiliation Phone:	(714) 433-6406
Affiliation Type Desc:	Document Preparer
Entity Name:	Frank Jeng
Entity Title:	Not reported
Affiliation Address:	Not reported
Affiliation City:	Not reported
Affiliation State:	Not reported
Affiliation Country:	Not reported
Affiliation Zip:	Not reported
Affiliation Phone:	Not reported
Affiliation Type Desc:	Legal Owner
Entity Name:	J&A Companies Inc
Entity Title:	Not reported
Affiliation Address:	10620 Southern Highlands Parkway Suite 110
Affiliation City:	Las Vegas
Affiliation State:	NV
Affiliation Country:	United States
Affiliation Zip:	89141
Affiliation Phone:	(949) 274-6263
Affiliation Type Desc:	Parent Corporation
Entity Name:	JA Companies Inc
Entity Title:	Not reported

Map ID  
Direction  
Distance  
Elevation

MAP FINDINGS

Site

Database(s)

EDR ID Number  
EPA ID Number

**MAACO AUTO PAINTING & BODYWORKS (Continued)**

**1000175228**

Affiliation Address: Not reported  
Affiliation City: Not reported  
Affiliation State: Not reported  
Affiliation Country: Not reported  
Affiliation Zip: Not reported  
Affiliation Phone: Not reported

**HWTS:**

Name: MAACO AUTO PAINTING & BODYWORKS  
Address: 10981 BOATMAN AVE  
Address 2: Not reported  
City,State,Zip: STANTON, CA 906800000  
EPA ID: CAD981685746  
Inactive Date: Not reported  
Create Date: 04/10/1987  
Last Act Date: 08/24/2020  
Mailing Name: Not reported  
Mailing Address: 10620 S HIGHLANDS PARKWAY  
Mailing Address 2: SUITE 110  
Mailing City,State,Zip: LAS VEGAS, NV 891410000  
Owner Name: J&A COMPANIES INC  
Owner Address: 10620 SOUTHERN HIGHLANDS PKWY STE 1  
Owner Address 2: Not reported  
Owner City,State,Zip: LAS VEGAS, NV 89141  
Contact Name: JOSEPH TAORMINA  
Contact Address: 10620 SOUTHERN HIGHLANDS PKWY STE 1  
Contact Address 2: Not reported  
City,State,Zip: LAS VEGAS, NV 89141

**NAICS:**

EPA ID: CAD981685746  
Create Date: 2019-03-19 13:30:20.010  
NAICS Code: 811121  
NAICS Description: Automotive Body, Paint, and Interior Repair and Maintenance  
Issued EPA ID Date: 1987-04-10 00:00:00  
Inactive Date: Not reported  
Facility Name: MAACO AUTO PAINTING & BODYWORKS  
Facility Address: 10981 BOATMAN AVE  
Facility Address 2: Not reported  
Facility City: STANTON  
Facility County: Not reported  
Facility State: CA  
Facility Zip: 906800000

**AO570**  
**SE**  
**< 1/8**  
**0.043 mi.**  
**226 ft.**

**FORD WHOLESALE CO INC**  
**8302 KATELLA AVE**  
**STANTON, CA 90680**  
**Site 1 of 8 in cluster AO**

**UST U003432995**  
**N/A**

**Relative:**  
**Lower**

**ORANGE CO. UST:**

**Actual:**  
**65 ft.**

Name: FORD WHOLESALE CO INC  
Address: 8302 KATELLA  
City,State,Zip: STANTON 90680  
Facility ID: FA24303

Map ID  
Direction  
Distance  
Elevation

MAP FINDINGS

Site

Database(s)

EDR ID Number  
EPA ID Number

**FORD WHOLESALE CO INC (Continued)**

**U003432995**

Name: FORD WHOLESALE CO INC  
Address: 8302 KATELLA AVE  
City,State,Zip: STANTON, CA 90680  
Facility ID: FA0024303

**UST:**

Name: FORD WHOLESALE CO INC  
Address: 8302 KATELLA AVE  
City,State,Zip: STANTON, CA 90680  
Facility ID: FA0024303  
Permitting Agency: Orange County Environmental Health  
Latitude: 33.80259  
Longitude: -117.98742

**AO571  
SE  
< 1/8  
0.043 mi.  
226 ft.**

**FORD WHOLESALE COMPANY INC  
8302 KATELLA AVE  
STANTON, CA 90680  
Site 2 of 8 in cluster AO**

**CERS TANKS  
HAZNET  
CERS  
HWTS**

**S112871433  
N/A**

**Relative:  
Lower**

**CERS TANKS:**

**Actual:  
65 ft.**

Name: FORD WHOLESALE CO INC  
Address: 8302 KATELLA AVE  
City,State,Zip: STANTON, CA 90680  
Site ID: 412909  
CERS ID: 10513306  
CERS Description: Underground Storage Tank

**HAZNET:**

Name: FORD WHOLESALE COMPANY INC  
Address: 8302 KATELLA AVE  
Address 2: Not reported  
City,State,Zip: STANTON, CA 906800000  
Contact: MITCHELLE THOMAS/VP  
Telephone: 7149731546  
Mailing Name: Not reported  
Mailing Address: 825 N PARK CENTER DR

Year: 1998  
Gepaid: CAC001170792  
TSD EPA ID: CAT080013352  
CA Waste Code: 221 - Waste oil and mixed oil  
Disposal Method: R01 - Recycler  
Tons: 0.266

**Additional Info:**

Year: 1998  
Gen EPA ID: CAC001170792  
  
Shipment Date: 19980402  
Creation Date: 6/16/1998 0:00:00  
Receipt Date: 19980406  
Manifest ID: 97250227  
Trans EPA ID: CAT080016116  
Trans Name: Not reported



Map ID  
Direction  
Distance  
Elevation

MAP FINDINGS

Site

Database(s)

EDR ID Number  
EPA ID Number

**FORD WHOLESALE COMPANY INC (Continued)**

**S112871433**

Trans 2 EPA ID: Not reported  
Trans 2 Name: Not reported  
TSDF EPA ID: CAT080013352  
Trans Name: Not reported  
TSDF Alt EPA ID: CAT080013352  
TSDF Alt Name: Not reported  
Waste Code Description: 221 - Waste oil and mixed oil  
RCRA Code: Not reported  
Meth Code: R01 - Recycler  
Quantity Tons: 0.266  
Waste Quantity: 70  
Quantity Unit: G  
Additional Code 1: Not reported  
Additional Code 2: Not reported  
Additional Code 3: Not reported  
Additional Code 4: Not reported  
Additional Code 5: Not reported

**CERS:**

Name: FORD WHOLESALE CO INC  
Address: 8302 KATELLA AVE  
City,State,Zip: STANTON, CA 90680  
Site ID: 412909  
CERS ID: 10513306  
CERS Description: Chemical Storage Facilities

**Violations:**

Site ID: 412909  
Site Name: FORD WHOLESALE CO INC  
Violation Date: 02-22-2018  
Citation: HSC 6.75 25299.30-25299.34 - California Health and Safety Code, Chapter 6.75, Section(s) 25299.30-25299.34  
Violation Description: Failure to submit and maintain complete and current Certification of Financial Responsibility or other mechanism of financial assurance.  
Violation Notes: Returned to compliance on 03/19/2018. Reviewed CERS ID# 10513306 UST submittal dated 1/3/18. Make the indicated changes and resubmit within 30 days. The signed Certification of Financial Responsibility and the Letter from CFO must be uploaded to CERS.  
Violation Division: Orange County Environmental Health  
Violation Program: UST  
Violation Source: CERS

Site ID: 412909  
Site Name: FORD WHOLESALE CO INC  
Violation Date: 03-07-2014  
Citation: HSC 6.75 25299.30-25299.34 - California Health and Safety Code, Chapter 6.75, Section(s) 25299.30-25299.34  
Violation Description: Failure to submit and maintain complete and current Certification of Financial Responsibility or other mechanism of financial assurance.  
Violation Notes: Returned to compliance on 05/29/2015. The Financial Responsibility documents need to be submitted annually. OCHCA is no longer taking hard copies of these forms. These forms need to be uploaded to the E Submit Portal within 30 days.  
Violation Division: Orange County Environmental Health  
Violation Program: UST  
Violation Source: CERS

Map ID  
Direction  
Distance  
Elevation

MAP FINDINGS

Site

Database(s)

EDR ID Number  
EPA ID Number

**FORD WHOLESALE COMPANY INC (Continued)**

**S112871433**

Site ID: 412909  
Site Name: FORD WHOLESALE CO INC  
Violation Date: 02-22-2019  
Citation: 23 CCR 16 2716(e) - California Code of Regulations, Title 23, Chapter 16, Section(s) 2716(e)  
Violation Description: For designated operator (DO) monthly inspections conducted before October 1, 2018, failure to comply with one or more of the following requirements: Be performed by an ICC certified DO. Inspect monthly alarm history report, check that alarms are documented and responded to appropriately, and attach a copy. Inspect for the presence of liquid/debris in spill containers. Inspect for the presence of liquid/debris in under dispenser containment (UDC) and ensure that the monitoring equipment is positioned correctly. Inspect for liquid or debris in containment sumps where an alarm occurred with no service visit. Check that all testing and maintenance has been completed and documented. Verify that all facility employees have been trained in accordance with 23 CCR 2715(c). For designated operator (DO) 30 day inspections conducted on and after October 1, 2018, failure to conduct the designated UST operator visual inspection at least once every 30 days.  
Violation Notes: Returned to compliance on 03/18/2019. OBSERVATION: Facility did not comply with the following DO monthly inspection requirements: Check that all testing and maintenance has been completed and properly document compliance issues in the report; compliance issue regarding overfill equipment test overdue was not noted in the compliance issue section of the DO reports. DO inspections conducted after 9/30/2018 must be every 30 days and in accordance with sections 2716(a)-(e). CORRECTIVE ACTION: Ensure that the Designated Operator is complying with all the requirements noted above. Submit a copy of the next monthly designated operator report showing all deficiencies listed above have been corrected.  
Violation Division: Orange County Environmental Health  
Violation Program: UST  
Violation Source: CERS

Site ID: 412909  
Site Name: FORD WHOLESALE CO INC  
Violation Date: 02-22-2019  
Citation: 23 CCR 16 2712(b)(1)(G) - California Code of Regulations, Title 23, Chapter 16, Section(s) 2712(b)(1)(G)  
Violation Description: Failure to comply with one or more of the following overfill prevention equipment requirements: Alert the transfer operator when the tank is 90 percent full by restricting the flow into the tank or triggering an audible and visual alarm; or Restrict delivery of flow to the tank at least 30 minutes before the tank overfills, provided the restriction occurs when the tank is filled to no more than 95 percent of capacity; and activate an audible alarm at least five minutes before the tank overfills; or Provide positive shut-off of flow to the tank when the tank is filled to no more than 95 percent of capacity; or Provide positive shut-off of flow to the tank so that none of the fittings located on the top of the tank are exposed to product due to overfilling. Install/retrofit overfill prevention equipment that does not use flow restrictors on vent piping to meet overfill prevention equipment requirements when the overfill prevention equipment is installed, repaired, or replaced on and after October 1, 2018. For USTs installed before October 1, 2018, perform an inspection by October 13, 2018 and every 36 months thereafter. For

Map ID  
Direction  
Distance  
Elevation

MAP FINDINGS

Site

Database(s)

EDR ID Number  
EPA ID Number

**FORD WHOLESALE COMPANY INC (Continued)**

**S112871433**

Violations installed on and after October- 1,- 2018, perform an inspection at installation and every 36 months thereafter. Inspected within 30 days after a repair to the overfill prevention equipment. Inspected using an applicable manufacturer guidelines, industry codes, engineering standards, or a method approved by a professional engineer. Inspected by a certified UST service technician. Maintain records of overfill prevention equipment inspection for 36 months.

Violations Notes: Returned to compliance on 03/18/2019. OBSERVATION: Facility failed to test overfill prevention equipment at least once as of 10/13/2018 and every 36 months thereafter. CORRECTIVE ACTION: Overfill prevention equipment was tested this date. Submit passing test results to this Agency within 30 days to abate this violation.

Violations Division: Orange County Environmental Health  
Violations Program: UST  
Violations Source: CERS

Site ID: 412909  
Site Name: FORD WHOLESALE CO INC  
Violations Date: 02-22-2018  
Citation: HSC 6.7 25284, 25286 - California Health and Safety Code, Chapter 6.7, Section(s) 25284, 25286

Violations Description: Failure to submit a complete and accurate application for a permit to operate a UST, or for renewal of the permit.

Violations Notes: Returned to compliance on 03/19/2018. Reviewed CERS ID# 10513306 UST submittal dated 1/3/18. Make the indicated changes and resubmit within 30 days.

Violations Division: Orange County Environmental Health  
Violations Program: UST  
Violations Source: CERS

Site ID: 412909  
Site Name: FORD WHOLESALE CO INC  
Violations Date: 02-07-2020  
Citation: HSC 6.95 25508.1(a)-(f) - California Health and Safety Code, Chapter 6.95, Section(s) 25508.1(a)-(f)

Violations Description: Failure to electronically update business plan within 30 days of any one of the following events: A 100 percent or more increase in the quantity of a previously disclosed material. Any handling of a previously undisclosed hazardous materials at or above reportable quantities. A change of business address, business ownership, or business name. A substantial change in the handler's operations that requires modification to any portion of the business plan.

Violations Notes: Returned to compliance on 02/17/2020. OBSERVATION: The business failed to update business plan within 30 days when one of the following occurs: a change in inventory amount for propane. CORRECTIVE ACTION: Update all submittal elements effected by the change(s) and electronically submit the update within 30 days via [cers.calepa.ca.gov](http://cers.calepa.ca.gov).

Violations Division: Orange County Environmental Health  
Violations Program: HMRRP  
Violations Source: CERS

Site ID: 412909  
Site Name: FORD WHOLESALE CO INC  
Violations Date: 02-22-2018  
Citation: 23 CCR 16 2711(a)(8) - California Code of Regulations, Title 23, Chapter 16, Section(s) 2711(a)(8)

Map ID  
Direction  
Distance  
Elevation

MAP FINDINGS

Site

Database(s)

EDR ID Number  
EPA ID Number

**FORD WHOLESALE COMPANY INC (Continued)**

**S112871433**

Violation Description: Failure to submit or maintain a current facility plot plan.  
Violation Notes: Returned to compliance on 05/15/2018. Reviewed CERS ID# 10513306 UST submittal dated 1/3/18. Make the indicated changes and resubmit within 30 days.  
Violation Division: Orange County Environmental Health  
Violation Program: UST  
Violation Source: CERS

Site ID: 412909  
Site Name: FORD WHOLESALE CO INC  
Violation Date: 02-22-2018  
Citation: 23 CCR 16 2712 - California Code of Regulations, Title 23, Chapter 16, Section(s) 2712

Violation Description: Failure to comply with any of the applicable requirements of the permit issued for the operation of the UST system.

Violation Notes: Returned to compliance on 03/19/2018.  
Violation Division: Orange County Environmental Health  
Violation Program: UST  
Violation Source: CERS

Site ID: 412909  
Site Name: FORD WHOLESALE CO INC  
Violation Date: 02-05-2021  
Citation: HSC 6.75 25299.30-25299.34 - California Health and Safety Code, Chapter 6.75, Section(s) 25299.30-25299.34

Violation Description: Failure to submit and maintain complete and current Certification of Financial Responsibility or other mechanism of financial assurance.  
Violation Notes: Returned to compliance on 02/09/2021. - The Certification of Financial Responsibility (dated 1/24/2021) in CERS and on site is not signed by the Tank Owner/Operator under Section B of the form. Corrective Action: Have the tank owner/operator sign the current Certification of Financial Responsibility and submit via CERS within 30 days. In addition, provide a copy of the signed form to the facility and to this Agency within 30 days. - The Letter From Chief Financial Officer (dated 4/2/2019) in CERS and on site is expired; expired 4/2/2020. Corrective Action: Submit a current Letter From Chief Financial Officer form via CERS within 30 days. In addition, provide a copy of the updated form to the facility and to this Agency within 30 days.

Violation Division: Orange County Environmental Health  
Violation Program: UST  
Violation Source: CERS

Site ID: 412909  
Site Name: FORD WHOLESALE CO INC  
Violation Date: 03-07-2014  
Citation: HSC 6.7 25284 - California Health and Safety Code, Chapter 6.7, Section(s) 25284

Violation Description: Failure to obtain and maintain a valid operation permit from the CUPA.  
Violation Notes: Returned to compliance on 05/20/2015. The current permit (2013-2014) could not be located during the inspection. Please obtain a copy and correct this violation within 30 days.

Violation Division: Orange County Environmental Health  
Violation Program: UST  
Violation Source: CERS

Site ID: 412909  
Site Name: FORD WHOLESALE CO INC

Map ID  
Direction  
Distance  
Elevation

MAP FINDINGS

Site

Database(s)

EDR ID Number  
EPA ID Number

**FORD WHOLESALE COMPANY INC (Continued)**

**S112871433**

Violation Date: 02-07-2020  
Citation: HSC 6.95 25508(a)(1) - California Health and Safety Code, Chapter 6.95, Section(s) 25508(a)(1)  
Violation Description: Failure to complete and electronically submit a site map with all required content.  
Violation Notes: Returned to compliance on 06/04/2020. OBSERVATION: The business failed to complete and electronically submit a site map with showing the change of location for the propane tank. CORRECTIVE ACTION: Complete and electronically submit a site map showing the updated location and size of the propane tank via cers.calepa.ca.gov.  
Violation Division: Orange County Environmental Health  
Violation Program: HMRRP  
Violation Source: CERS

Site ID: 412909  
Site Name: FORD WHOLESALE CO INC  
Violation Date: 02-22-2018  
Citation: 23 CCR 16 2712(i), 2632(d)(2), 2634(e), 2641(h) - California Code of Regulations, Title 23, Chapter 16, Section(s) 2712(i), 2632(d)(2), 2634(e), 2641(h)  
Violation Description: Failure to submit a current UST Response Plan available on site.  
Violation Notes: Returned to compliance on 03/19/2018. Reviewed CERS ID# 10513306 UST submittal dated 1/3/18. Make the indicated changes and resubmit within 30 days. Maintain a copy of the Response Plan onsite.  
Violation Division: Orange County Environmental Health  
Violation Program: UST  
Violation Source: CERS

Evaluation:  
Eval General Type: Other/Unknown  
Eval Date: 02-21-2017  
Violations Found: No  
Eval Type: Other, not routine, done by local agency  
Eval Notes: Monitor Certification Notification  
Eval Division: Orange County Environmental Health  
Eval Program: UST  
Eval Source: CERS

Eval General Type: Compliance Evaluation Inspection  
Eval Date: 02-22-2017  
Violations Found: No  
Eval Type: Routine done by local agency  
Eval Notes: An on-site inspection was conducted this date to witness the annual monitoring system certification. Rich Ruston (OC Tank Testing) conducted the monitoring system certification and provided current Veeder-Root and ICC certifications. This facility contains: 1 - USTs (diesel) 1 G Dispenser Monitor system is a Veeder-Root monitor panel and reads all functions normal. The tank system is a suction system. Overfill protection provided by fill-tube shut-off valve (flapper). Sensors were observed positioned so as to initiate alarms at the earliest point possible. Sensors were re-positioned in a true vertical position upon installation after testing. Alarm history and setup tape reviewed while on site. The following were tested: - Sensors, initiated alarm when tested in water - Spill buckets using a visual hydrostatic test - UDC float and chain assembly Documents reviewed onsite: - Permit to operate - Previous Monitoring System Certification conducted on [Truncated]

Map ID  
Direction  
Distance  
Elevation

MAP FINDINGS

Site

Database(s)

EDR ID Number  
EPA ID Number

**FORD WHOLESALE COMPANY INC (Continued)**

**S112871433**

Eval Division: Orange County Environmental Health  
Eval Program: UST  
Eval Source: CERS

Eval General Type: Other/Unknown  
Eval Date: 02-22-2017  
Violations Found: No  
Eval Type: Other, not routine, done by local agency  
Eval Notes: Not reported  
Eval Division: Orange County Environmental Health  
Eval Program: UST  
Eval Source: CERS

Eval General Type: Compliance Evaluation Inspection  
Eval Date: 02-22-2018  
Violations Found: Yes  
Eval Type: Routine done by local agency  
Eval Notes: Martin Schwartz of Orange County Tank Testing provided the following valid certifications: ICC, Veeder-Root. There is one 3000-gallon, double-walled, diesel tank onsite. The system is suction. Overfill protection is provided by a flapper valve in the drop tube. The fill/piping sump is monitored by a VR-208 sensor. A VR-420 sensor is in use in the dry annular. A float and chain mechanism is in use in the UDC. The UST system is monitored by a Veeder-Root TLS-300C panel. The sensors initiate audible and visual alarms when immersed in water. The spill bucket was tested hydrostatically for 1 hour. All components that were tested passed. Reviewed CERS ID# 10513306 UST submittal dated 1/3/18. Make the following changes and resubmit within 30 days: Facility Information: Financial Responsibility Mechanism(s) = STATE FUND AND CFO LETTER. Tank Information: Tank Description- Tank Manufacturer = GLASTEEL II, Product/Waste Piping Construction- Piping/Turbine Containment Sump = [Truncated]

Eval Division: Orange County Environmental Health  
Eval Program: UST  
Eval Source: CERS

Eval General Type: Compliance Evaluation Inspection  
Eval Date: 02-22-2019  
Violations Found: Yes  
Eval Type: Routine done by local agency  
Eval Notes: INSPECTOR COMMENT: TESTER: Rich Ruston G verified ICC & Veeder-Root TANK: Diesel (3,000 gallons) MONITORING PANEL: Veeder-Root TLS-300C LEAK SENSORS: Turbine/fill sump is monitored by VR-208 sensors. Annular sensor = VR-420 LLD: Facility does not have pressurized piping. OVERFILL: Flapper UDCs: Monitored by a VR-208 sensor. Monitoring Certification was last conducted on 2/22/2018. Secondary Containment Testing was last conducted on 12/11/2017. Test must be conducted every 36 months. Overfill Prevention Equipment Test is conducted this date. Test was due on 10/13/2018. Please submit all test results within 30 days to this Agency.

Eval Division: Orange County Environmental Health  
Eval Program: UST  
Eval Source: CERS

Eval General Type: Compliance Evaluation Inspection  
Eval Date: 02-23-2015  
Violations Found: No

Map ID  
Direction  
Distance  
Elevation

MAP FINDINGS

Site

Database(s)

EDR ID Number  
EPA ID Number

**FORD WHOLESALE COMPANY INC (Continued)**

**S112871433**

Eval Type: Routine done by local agency  
Eval Notes: On site to witness annual monitor certification. Technician Rich from OCTT who certified the monitoring system has ICC Certification and Veeder-Root Certified Facility contains: Diesel Tank, 208 sensor in sump, Dispenser has float and chain, annular has 420. Overfill flapper. Monitor is a Veeder-Root and reads all functions normal. Alarm history and setup tape reviewed while on site. Inspected all open top sumps. Documents available for review: 1) Permit 2) Maintenance and Testing records: -- Previous Monitoring System Certification conducted on 3/7/14 -- Previous Secondary Testing conducted on 12/11/14 3) Designated Operator monthly inspection reports. -- Alarm history is attached --Alarm log is up to date and available. 4) Training Records .  
Eval Division: Orange County Environmental Health  
Eval Program: UST  
Eval Source: CERS

Eval General Type: Compliance Evaluation Inspection  
Eval Date: 02-23-2016  
Violations Found: No  
Eval Type: Routine done by local agency  
Eval Notes: On site to witness annual monitor certification. Technician Marty from OCTT who certified the monitoring system has ICC Certification and Veeder-Root Certified Monitor is a Veeder-Root and reads all functions normal. Alarm history and setup tape reviewed while on site. Inspected all open top sumps. Documents available for review: 1) Permit 2) Maintenance and Testing record 3) Designated Operator monthly inspection reports. -- Alarm history is attached . 4) Training Records Please submit a copy of Monitor Certification to this agency within 30 days. .  
Eval Division: Orange County Environmental Health  
Eval Program: UST  
Eval Source: CERS

Eval General Type: Other/Unknown  
Eval Date: 02-25-2015  
Violations Found: No  
Eval Type: Other, not routine, done by local agency  
Eval Notes: Received the Monitoring System Certification for testing conducted on 2/23/15 by Rich Ruston from OCTT. Comments: -- Sensors initiate positive shut off , sensor out and fail safe -- Float and chains tested Documents Included - spill bucket visual test -UST Monitoring site plan - test tape .  
Eval Division: Orange County Environmental Health  
Eval Program: UST  
Eval Source: CERS

Eval General Type: Other/Unknown  
Eval Date: 02-27-2017  
Violations Found: No  
Eval Type: Other, not routine, done by local agency  
Eval Notes: Not reported  
Eval Division: Orange County Environmental Health  
Eval Program: HMRRP  
Eval Source: CERS

Eval General Type: Other/Unknown

Map ID  
Direction  
Distance  
Elevation

MAP FINDINGS

Site

Database(s)

EDR ID Number  
EPA ID Number

**FORD WHOLESALE COMPANY INC (Continued)**

**S112871433**

Eval Date: 03-01-2017  
Violations Found: No  
Eval Type: Other, not routine, done by local agency  
Eval Notes: A UST monitoring system certification and spill bucket report was received by this agency. Testing at this facility was conducted on 2/22/17 and witnessed by this inspector. The following components PASSED testing: Tank Annular Sensor (1) Piping Sump Sensor (1) Spill Buckets Visual Test UDC Float and Chain  
Eval Division: Orange County Environmental Health  
Eval Program: UST  
Eval Source: CERS

Eval General Type: Compliance Evaluation Inspection  
Eval Date: 03-03-2017  
Violations Found: No  
Eval Type: Routine done by local agency  
Eval Notes: INSPECTOR COMMENTS: On site for a routine Hazardous Materials and Business Emergency Plan (HMBEP) inspection. Consent to enter and inspect was given by Joe Peyton, Manager, and Joel Hernandez, Manager. Observed the facility and inspected hazardous materials storage. The following materials were observed in amounts that meet or exceed the minimum volumes required for disclosure: - Diesel, 3000 gallons - Propane, 1100 gallons - Mastic APOC, 1000 gallons - Adhesive APOC, 360 gallons - Acrylic APOC, 360 gallons - Silicone APOC, 540 gallons - Asphalt, 50,000 pounds Employee training is conducted throughout the year and documentation was reviewed. The facility has submitted their HMBEP to ESubmit. I explained to Mr. Peyton our ESubmit to CERS (California Environmental Reporting System) data transfer. The facility's HMBEP submission has already been transferred to CERS, but will need to be updated. Please go to [Truncated]  
Eval Division: Orange County Environmental Health  
Eval Program: HMRRP  
Eval Source: CERS

Eval General Type: Other/Unknown  
Eval Date: 01-11-2021  
Violations Found: No  
Eval Type: Other, not routine, done by local agency  
Eval Notes: INSPECTOR COMMENT: Received secondary containment testing report, dated 12/29/2020. The following tests were performed and passed: - Tank Containment (Diesel) - Product Piping (Diesel) - Turbine/Fill Sump (Diesel) - UDC (Diesel)  
Eval Division: Orange County Environmental Health  
Eval Program: UST  
Eval Source: CERS

Eval General Type: Other/Unknown  
Eval Date: 01-23-2015  
Violations Found: No  
Eval Type: Other, not routine, done by local agency  
Eval Notes: Facility has submitted on esubmit, the submission has been declined due to the following: -- NO BOE number -- Plot plan not submitted -- UDC needs to be marked with float and chain assembly. -- Financial Responsibility Submission Declined due to not uploading the State Form and Supporting documentation. DO declined due to expired expiration date  
Eval Division: Orange County Environmental Health



Map ID  
Direction  
Distance  
Elevation

MAP FINDINGS

Site

Database(s)

EDR ID Number  
EPA ID Number

**FORD WHOLESALE COMPANY INC (Continued)**

**S112871433**

Eval Program: UST  
Eval Source: CERS

Eval General Type: Other/Unknown  
Eval Date: 01-25-2016  
Violations Found: No  
Eval Type: Other, not routine, done by local agency  
Eval Notes: Monitor cert notification  
Eval Division: Orange County Environmental Health  
Eval Program: UST  
Eval Source: CERS

Eval General Type: Other/Unknown  
Eval Date: 01-27-2016  
Violations Found: No  
Eval Type: Other, not routine, done by local agency  
Eval Notes: Accepted Esubmit submission on this date.  
Eval Division: Orange County Environmental Health  
Eval Program: HMRRP  
Eval Source: CERS

Eval General Type: Other/Unknown  
Eval Date: 01-29-2015  
Violations Found: No  
Eval Type: Other, not routine, done by local agency  
Eval Notes: Received below email. called back and left a message. Jennifer, I received a few submissions that were declined and I would like to go over them with you so I may be able to re-submit. Please contact me directly. Thank you. Facility ID FA0023929 Program ID PR0024016 Kevin T. Kiyomura General Manager Ford Wholesale Co., Inc. 4429 N. Baldwin Avenue El Monte, CA 91731 (626) 443-8969 (626) 442-9606 fax Email: KKiyomura@fordwholesaleroofing.com Website: www.fordroofsupply.com  
Eval Division: Orange County Environmental Health  
Eval Program: HMRRP  
Eval Source: CERS

Eval General Type: Compliance Evaluation Inspection  
Eval Date: 02-05-2021  
Violations Found: Yes  
Eval Type: Routine done by local agency  
Eval Notes: On site for routine UST inspection and to observe the Monitoring System Certification. The facility has the following double-walled tank: - Diesel: 3,000 gallons Tank is monitored by a Veeder Root (VR) TLS-300C system. Fill sump is monitored by a VR-208 sensor. Annular is monitored by a VR-420 sensor. UDC utilizes a float/chain mechanism. Tank has double-walled suction piping. Sensors were tested and operational. Tank utilizes a flapper for overfill prevention. Overfill prevention testing was last conducted on 2/22/2019; it must be conducted every 36 months. Overfill prevention testing was performed during today's inspection. Secondary containment test was last conducted on 12/29/2020; it must be conducted every 36 months. Testing was conducted by Richard Ruston of OC Tank Testing. Tester certifications (VR, ICC) were verified on site. Please submit test results to this Agency within 30 days. A copy of this report will be emailed to Joel [Truncated]  
Eval Division: Orange County Environmental Health  
Eval Program: UST

Map ID  
Direction  
Distance  
Elevation

MAP FINDINGS

Site

Database(s)

EDR ID Number  
EPA ID Number

**FORD WHOLESALE COMPANY INC (Continued)**

**S112871433**

Eval Source: CERS

Eval General Type: Compliance Evaluation Inspection  
Eval Date: 02-07-2020  
Violations Found: No  
Eval Type: Routine done by local agency  
Eval Notes: INSPECTOR COMMENT: TESTER: Marty Schwartz G verified ICC & Veeder-Root, & VMI TANK: Diesel (3,000 gallons) MONITORING PANEL: Veeder-Root TLS-300C LEAK SENSORS: Turbine/fill sump is monitored by VR-208 sensors. Annular sensor = VR-420 LLD: Facility does not have pressurized piping. OVERFILL: Flapper UDCs: Monitored by a VR-208 sensor. Monitoring Certification was last conducted on 2/22/2019. Secondary Containment Testing was last conducted on 12/11/2017. Test must be conducted every 36 months. Overfill Prevention Equipment Test was last conducted on 2/22/2019. Test must be conducted every 36 months. Please submit all test results within 30 days to this Agency.

Eval Division: Orange County Environmental Health  
Eval Program: UST  
Eval Source: CERS

Eval General Type: Compliance Evaluation Inspection  
Eval Date: 02-07-2020  
Violations Found: Yes  
Eval Type: Routine done by local agency  
Eval Notes: INSPECTOR COMMENT: On-site for a routine hazardous materials business plan inspection. The following hazardous materials were observed on site over reportable quantities: - Propane (currently reduced to 250 gallons) - Diesel Please update the maximum storage amount for propane and update the location of the propane tank on the site map. Submit changes electronically via CERS within 30 days.

Eval Division: Orange County Environmental Health  
Eval Program: HMRRP  
Eval Source: CERS

Eval General Type: Other/Unknown  
Eval Date: 02-09-2015  
Violations Found: No  
Eval Type: Other, not routine, done by local agency  
Eval Notes: Monitor cert notification  
Eval Division: Orange County Environmental Health  
Eval Program: UST  
Eval Source: CERS

Eval General Type: Other/Unknown  
Eval Date: 02-09-2015  
Violations Found: No  
Eval Type: Other, not routine, done by local agency  
Eval Notes: Spoke to Kevin on this date. Walked him through what is needed for UST documents. Kkiyomura@fordwholesaleroofing.com emailed CFR  
Eval Division: Orange County Environmental Health  
Eval Program: UST  
Eval Source: CERS

Eval General Type: Other/Unknown  
Eval Date: 02-09-2018  
Violations Found: No  
Eval Type: Other, not routine, done by local agency

Map ID  
Direction  
Distance  
Elevation

MAP FINDINGS

Site

Database(s)

EDR ID Number  
EPA ID Number

**FORD WHOLESALE COMPANY INC (Continued)**

**S112871433**

Eval Notes: Reviewed facility's annual HMBP certification. Facility Information accepted. Hazardous Material Inventory declined - For Diesel, add an average daily amount (this is the amount of fuel that may be in the tank on average on any given day - example; if there is usually 1,000 gallons at all times, average daily amount would be 1,000 gallons). The site map submitted cannot be opened. Submit a new site map with the following content: north orientation, loading areas and internal roads if applicable, adjacent streets, storm drains and sewers, access and exit points, emergency gas/water/electric shutoffs, evacuation staging areas, hazardous material storage and handling areas, and emergency response equipment (fire extinguishers and hydrants). Emergency Response/Contingency Plan document declined - Please submit a current emergency response/contingency plan. The document submitted was used to facilitate transfer of data from our old hazardous materials disclosure portal, [Truncated]

Eval Division: Orange County Environmental Health  
Eval Program: HMRRP  
Eval Source: CERS

Eval General Type: Other/Unknown  
Eval Date: 02-09-2018  
Violations Found: No  
Eval Type: Other, not routine, done by local agency  
Eval Notes: Reviewed the facility's CERS UST submission. No changes have been made since the denial of the last submission. Upload the leak response plan and facility diagram. Tank Page: verify that piping system is compliant with 2636(a)(3) as specified. Check valve location must be verified. Site likely has conventional suction. The turbine/containment sump is single-walled, not double-walled. Diesel systems do not have vapor recovery piping. Riser/fill primary is steel, not fiberglass (fiberglass secondary is correct) Tank monitoring: automatic tank gauging is not used for this system, Please indicate no. This is a suction system, therefore is no pump or line leak detector. Please indicate no for failure/disconnect triggering pump shutdown and mechanical and electronic line leak detector testing. The suction system likely does not meet exemption criteria. Recordkeeping: you must maintain equipment maintenance and calibration records. Please check yes. Training: plan indicates [Truncated]

Eval Division: Orange County Environmental Health  
Eval Program: UST  
Eval Source: CERS

Eval General Type: Other/Unknown  
Eval Date: 02-09-2021  
Violations Found: No  
Eval Type: Other, not routine, done by local agency  
Eval Notes: The facility updated and resubmitted the following documents in CERS:  
- Certification of Financial Responsibility (dated 2/9/2021) - Letter from Chief Financial Officer (dated 2/8/2021) Violation I583 has been corrected. As a reminder, please submit test reports to this Agency by 3/7/2021. A copy of this report will be emailed to: - Joel Hernandez, Manager <jhernandez@fordwholesaleroofing.com> - James Hamilton <jhamilton@fordwholesaleroofing.com>

Eval Division: Orange County Environmental Health  
Eval Program: UST  
Eval Source: CERS

Map ID  
Direction  
Distance  
Elevation

MAP FINDINGS

Site

Database(s)

EDR ID Number  
EPA ID Number

**FORD WHOLESALE COMPANY INC (Continued)**

**S112871433**

Eval General Type:	Other/Unknown
Eval Date:	02-10-2015
Violations Found:	No
Eval Type:	Other, not routine, done by local agency
Eval Notes:	1. You still need to upload the Financial Responsibility and CFO letter a. Hint: upload one at a time saving in-between 2. You have not uploaded plot plan for USTs. You checked previously submitted (you have a site plan that you submitted for the HMBP but this is not sufficient for USTs. a. Plot plan is required to have all connected piping runs to tanks.
Eval Division:	Orange County Environmental Health
Eval Program:	UST
Eval Source:	CERS
Eval General Type:	Other/Unknown
Eval Date:	02-10-2021
Violations Found:	No
Eval Type:	Other, not routine, done by local agency
Eval Notes:	The following documents were received by this Agency: - Monitoring System Certification Form (dated 2/5/2021) - Spill Container Testing Report Form (dated 2/5/2021) - Overfill Prevention Equipment Inspection Report Form (dated 2/5/2021) All tested components PASSED. A copy of this report will be emailed to: - Joel Hernandez, Manager <jhernandez@fordwholesaleroofing.com> - James Hamilton <jhamilton@fordwholesaleroofing.com>
Eval Division:	Orange County Environmental Health
Eval Program:	UST
Eval Source:	CERS
Eval General Type:	Other/Unknown
Eval Date:	02-14-2014
Violations Found:	No
Eval Type:	Other, not routine, done by local agency
Eval Notes:	Monitor Certification Notification
Eval Division:	Orange County Environmental Health
Eval Program:	UST
Eval Source:	CERS
Eval General Type:	Other/Unknown
Eval Date:	05-03-2019
Violations Found:	No
Eval Type:	Other, not routine, done by local agency
Eval Notes:	INSPECTOR COMMENT: Received the Monitoring System Certification, dated 2/22/19, and the Overfill Prevention Equipment Report, dated 2/22/2019. The following component were tested and passed: - Monitoring System Certification - Spill Bucket - Shuts-off Flow (Diesel) Facility does not have pressurized piping. Received the March 2019 DO Report showing the inspection complied all requirements. The following violations have been corrected: I101 - Overfill prevention system has not been overridden and meets overfill requirements. OBSERVATION: Facility failed to test overfill prevention equipment at least once as of 10/13/2018 and every 36 months thereafter. CORRECTIVE ACTION: Overfill prevention equipment was tested this date. Submit passing test results to this Agency within 30 days to abate this violation. I106 - DO inspections completed at least every 30 days. OBSERVATION: Facility did not comply with the following DO monthly inspection [Truncated]

Map ID  
Direction  
Distance  
Elevation

MAP FINDINGS

Site

Database(s)

EDR ID Number  
EPA ID Number

**FORD WHOLESALE COMPANY INC (Continued)**

**S112871433**

Eval Division: Orange County Environmental Health  
Eval Program: UST  
Eval Source: CERS

Eval General Type: Other/Unknown  
Eval Date: 12-15-2017  
Violations Found: No  
Eval Type: Other, not routine, done by local agency  
Eval Notes: The facility has submitted the results from the Secondary Containment Testing conducted on 12-11-17 by JDS Tank Testing & Repair Inc. The following components passed testing: -Annular, - Secondary Supply line, - Fill and Piping sump - UDC - Fill and Vapor Bucket All Components passed testing, Thank you

Eval Division: Orange County Environmental Health  
Eval Program: UST  
Eval Source: CERS

Eval General Type: Other/Unknown  
Eval Date: 03-04-2015  
Violations Found: No  
Eval Type: Other, not routine, done by local agency  
Eval Notes: Accepted Esubmittal updatd DO info and Expiration dates.

Eval Division: Orange County Environmental Health  
Eval Program: UST  
Eval Source: CERS

Eval General Type: Other/Unknown  
Eval Date: 03-04-2015  
Violations Found: No  
Eval Type: Other, not routine, done by local agency  
Eval Notes: Accepted Portal Submission on this date for: changes made on MP, TP Submission Declined due to not uploading the State Form . Facility uploaded CFO letter only. Hint: upload one document at a time hitting save between each upload

Eval Division: Orange County Environmental Health  
Eval Program: UST  
Eval Source: CERS

Eval General Type: Other/Unknown  
Eval Date: 03-04-2016  
Violations Found: No  
Eval Type: Other, not routine, done by local agency  
Eval Notes: Received the Monitor System Certification for testing conducted on 2/23/16. Comments: flapper suction system with positive shutoff. Included in report: -- Spill bucket report form\\ -- Test Tapbe Monitor System Certification Passed testing. .

Eval Division: Orange County Environmental Health  
Eval Program: UST  
Eval Source: CERS

Eval General Type: Compliance Evaluation Inspection  
Eval Date: 03-07-2014  
Violations Found: No  
Eval Type: Routine done by local agency  
Eval Notes: On-site for a routine inspection. Met with Joel Hernandez this date. Toured the facility and observed hazardous materials that need s to be disclosed on-line. These materials include the diesel fuel, propane

Map ID  
Direction  
Distance  
Elevation

MAP FINDINGS

Site

Database(s)

EDR ID Number  
EPA ID Number

**FORD WHOLESALE COMPANY INC (Continued)**

**S112871433**

and roofing materials (elastomers, primers, and cements). Facility is required and has been notified to electronically submit all HMBP Forms by 04/07/14 (due date/30 days of inspection). Facility can submit forms electronically by going to [www.esubmit.ocgov.com](http://www.esubmit.ocgov.com) and requesting a user name and password. User guides and tutorials are located on the home page to help you get started. If you are having trouble, please contact 714-433-6000. The OCFA HMBP forms were found this date. Discussed the need to enter this information on-line. The employees at this facility do not have access to computers. This report will be emailed to the corporate office in El Monte, CA ([resposito@fordwholesaleroofing.com](mailto:resposito@fordwholesaleroofing.com))

Eval Division: Orange County Environmental Health  
Eval Program: HMRRP  
Eval Source: CERS

Eval General Type: Compliance Evaluation Inspection

Eval Date: 03-07-2014

Violations Found: Yes

Eval Type: Routine done by local agency

Eval Notes: On-site for a routine inspection and to witness the annual monitoring certification as well as the spill bucket testing. Met with Joel Hernandez this date. The dispenser containment has a float and chain that was tested as well. Monitoring panel is programmed for fail safe and sensor out. This is a suction system and the turbine does not have a line leak detector. The sensors appeared operation this date (VR 208 in the sump and a VR 420 in the annular space). Spill bucket was visually tested and passed the test according to the technician. Designated Operator records were reviewed. The pump is not in use. The facility failed the tri-annual secondary containment testing was done 06/11/12. DO training was conducted 02/13/14. DO notification is dated 12/14/12 and is due ever two (2) years.

Eval Division: Orange County Environmental Health  
Eval Program: UST  
Eval Source: CERS

Eval General Type: Other/Unknown

Eval Date: 03-12-2014

Violations Found: No

Eval Type: Other, not routine, done by local agency

Eval Notes: RECEIVED PASSED MONITOR CERTIFICATION TEST RESULTS DATED 3-7-14

Eval Division: Orange County Environmental Health

Eval Program: UST

Eval Source: CERS

Eval General Type: Other/Unknown

Eval Date: 03-12-2014

Violations Found: No

Eval Type: Other, not routine, done by local agency

Eval Notes: reviewed file

Eval Division: Orange County Environmental Health

Eval Program: UST

Eval Source: CERS

Eval General Type: Other/Unknown

Eval Date: 03-13-2017

Violations Found: No

Eval Type: Other, not routine, done by local agency

Map ID  
Direction  
Distance  
Elevation

MAP FINDINGS

Site

Database(s)

EDR ID Number  
EPA ID Number

**FORD WHOLESALE COMPANY INC (Continued)**

**S112871433**

Eval Notes: UST submittal declined in CERS due to: Upload the leak response plan and facility diagram. Tank Page: verify that piping system is compliant with 2636(a)(3) as specified. Check valve location must be verified. Site likely has conventional suction. The turbine/containment sump is single-walled, not double-walled. Diesel systems do not have vapor recovery piping. Riser/fill primary is steel, not fiberglass (fiberglass secondary is correct) Tank monitoring: automatic tank gauging is not used for this system, Please indicate no. This is a suction system, therefore is no pump or line leak detector. Please indicate no for failure/disconnect triggering pump shutdown and mechanical and electronic line leak detector testing. The suction system likely does not meet exemption criteria. Recordkeeping: you must maintain equipment maintenance and calibration records. Please check yes. Training: plan indicates personnel with UST monitoring responsibilities are NOT familiar [Truncated]

Eval Division: Orange County Environmental Health  
Eval Program: UST  
Eval Source: CERS

Eval General Type: Other/Unknown  
Eval Date: 03-18-2015  
Violations Found: No  
Eval Type: Other, not routine, done by local agency  
Eval Notes: Declined No changes made. Need the CFR state form uploaded.  
Eval Division: Orange County Environmental Health  
Eval Program: UST  
Eval Source: CERS

Eval General Type: Other/Unknown  
Eval Date: 03-19-2015  
Violations Found: No  
Eval Type: Other, not routine, done by local agency  
Eval Notes: Plan Reviewed and approved Jnegro@ochca.com, contact info changed  
Eval Division: Orange County Environmental Health  
Eval Program: HMRRP  
Eval Source: CERS

Eval General Type: Other/Unknown  
Eval Date: 03-25-2014  
Violations Found: No  
Eval Type: Other, not routine, done by local agency  
Eval Notes: reviewed cers for certificate of financial assurance. I COULD NOT FIND THAT THE FORM HAS BEEN SUBMITTED  
Eval Division: Orange County Environmental Health  
Eval Program: UST  
Eval Source: CERS

Eval General Type: Other/Unknown  
Eval Date: 05-08-2018  
Violations Found: No  
Eval Type: Other, not routine, done by local agency  
Eval Notes: Spoke with James Hamilton regarding UST submittal being declined. James stated he thought all corrections had been made and would work on the submittal. I provided James with the changes that need to be made. Violation I161 remains outstanding.  
Eval Division: Orange County Environmental Health  
Eval Program: UST

Map ID  
Direction  
Distance  
Elevation

MAP FINDINGS

Site

Database(s)

EDR ID Number  
EPA ID Number

**FORD WHOLESALE COMPANY INC (Continued)**

**S112871433**

Eval Source:	CERS
Eval General Type:	Other/Unknown
Eval Date:	05-14-2014
Violations Found:	No
Eval Type:	Other, not routine, done by local agency
Eval Notes:	active violations TR05 and TS01 have not been abated need to call to verify that financial assurance has been submitted on line and that facility has a copy of ust permit at site. Notify this agency if these violations have been corrected
Eval Division:	Orange County Environmental Health
Eval Program:	UST
Eval Source:	CERS
Eval General Type:	Other/Unknown
Eval Date:	05-15-2018
Violations Found:	No
Eval Type:	Other, not routine, done by local agency
Eval Notes:	The facility's CERS submittal was reviewed. Required corrections were made to the facility's tank manufacturer page. CERS submittal is accepted. Violation I161 is corrected. No violations remain outstanding, the facility is in compliance.
Eval Division:	Orange County Environmental Health
Eval Program:	UST
Eval Source:	CERS
Eval General Type:	Other/Unknown
Eval Date:	05-20-2015
Violations Found:	No
Eval Type:	Other, not routine, done by local agency
Eval Notes:	Review site compliance prior to permitting. Violation TR05 (cited 3/7/14) remains outstanding. CFR declined in Portal 3/18/15. Recommend: send Permit Warning Letter.
Eval Division:	Orange County Environmental Health
Eval Program:	UST
Eval Source:	CERS
Eval General Type:	Other/Unknown
Eval Date:	05-22-2015
Violations Found:	No
Eval Type:	Other, not routine, done by local agency
Eval Notes:	Change UST status to not get a permit, per Negro.
Eval Division:	Orange County Environmental Health
Eval Program:	UST
Eval Source:	CERS
Eval General Type:	Other/Unknown
Eval Date:	06-01-2015
Violations Found:	No
Eval Type:	Other, not routine, done by local agency
Eval Notes:	Change status to receive a UST permit, per Negro.
Eval Division:	Orange County Environmental Health
Eval Program:	UST
Eval Source:	CERS
Eval General Type:	Other/Unknown
Eval Date:	06-04-2020



Map ID  
Direction  
Distance  
Elevation

MAP FINDINGS

Site

Database(s)

EDR ID Number  
EPA ID Number

**FORD WHOLESALE COMPANY INC (Continued)**

**S112871433**

Violations Found: No  
Eval Type: Other, not routine, done by local agency  
Eval Notes: The following document has been reviewed and ACCEPTED on CERS: - Chemical Inventory The following violation has been corrected: - I336: Failure to update business plan within 30 days when one of the following occurs: A 100 percent or more increase in the quantity of a previously disclosed material; Any handling of a previously undisclosed hazardous material; A change of business address, business ownership, or business name; A substantial change in the handler's operations that requires modification to any portion of the business plan The following violation is outstanding and must be corrected immediately: - I632: Failure to complete and electronically submit a site map with all required content CORRECTIVE ACTION: Complete and electronically submit a site map showing the updated location and size of the propane tank via CERS.  
Eval Division: Orange County Environmental Health  
Eval Program: HMRRP  
Eval Source: CERS

Eval General Type: Other/Unknown  
Eval Date: 06-04-2020  
Violations Found: No  
Eval Type: Other, not routine, done by local agency  
Eval Notes: The following documents were received and accepted in CERS: - Facility Information - Site Map The following violation has been corrected: - I632: Failure to complete and electronically submit a site map with all required content The facility has no outstanding violations.  
Eval Division: Orange County Environmental Health  
Eval Program: HMRRP  
Eval Source: CERS

Eval General Type: Other/Unknown  
Eval Date: 06-12-2015  
Violations Found: No  
Eval Type: Other, not routine, done by local agency  
Eval Notes: Facility has received a Do not Permit letter due to facility out of compliance. Letter Sent to file .  
Eval Division: Orange County Environmental Health  
Eval Program: UST  
Eval Source: CERS

Eval General Type: Other/Unknown  
Eval Date: 10-07-2014  
Violations Found: No  
Eval Type: Other, not routine, done by local agency  
Eval Notes: Reviewed and approved hazmat disclosure plan Diesel and propane only . Change PE to 1-4 chemicals  
Eval Division: Orange County Environmental Health  
Eval Program: HMRRP  
Eval Source: CERS

Eval General Type: Other/Unknown  
Eval Date: 11-25-2014  
Violations Found: No  
Eval Type: Other, not routine, done by local agency  
Eval Notes: SB 989 test notification  
Eval Division: Orange County Environmental Health

Map ID  
Direction  
Distance  
Elevation

MAP FINDINGS

Site

Database(s)

EDR ID Number  
EPA ID Number

**FORD WHOLESALE COMPANY INC (Continued)**

**S112871433**

Eval Program: UST  
Eval Source: CERS

Eval General Type: Other/Unknown  
Eval Date: 04-26-2018  
Violations Found: No  
Eval Type: Other, not routine, done by local agency  
Eval Notes: The facility has corrected their Financial Responsibility Mechanism to indicate State Fun and CFO letter on their Permit Application. Violation I582 is corrected. The facility has submitted their CFR, dated 3/15/18 covered continuously, and submitted their leak response plan which are adequate. Violations I583, I673, and I022 have been corrected. The facilityG s plot plan in CERS has been declined due to it not showing piping lines, location of UDC or VR panel, or sensor models and numbers. Violation I161 remains outstanding. This Agency has received the following documents: - Monitoring system certification dated 2/22/2018 - Spill bucket test report dated 2/22/2018 Tank components match the facilityG s CERS submission and what was observed on site. All components that were tested, including the spill bucket, passed.

Eval Division: Orange County Environmental Health  
Eval Program: UST  
Eval Source: CERS

Coordinates:  
Site ID: 412909  
Facility Name: FORD WHOLESALE CO INC  
Env Int Type Code: HMBP  
Program ID: 10513306  
Coord Name: Not reported  
Ref Point Type Desc: Center of a facility or station.  
Latitude: 33.802590  
Longitude: -117.987420

Affiliation:  
Affiliation Type Desc: Identification Signer  
Entity Name: Joel Hernandez  
Entity Title: Manager  
Affiliation Address: Not reported  
Affiliation City: Not reported  
Affiliation State: Not reported  
Affiliation Country: Not reported  
Affiliation Zip: Not reported  
Affiliation Phone: Not reported

Affiliation Type Desc: UST Permit Applicant  
Entity Name: Joe Peyton  
Entity Title: Manager  
Affiliation Address: Not reported  
Affiliation City: Not reported  
Affiliation State: Not reported  
Affiliation Country: Not reported  
Affiliation Zip: Not reported  
Affiliation Phone: (714) 828-9203

Affiliation Type Desc: UST Property Owner Name

Map ID  
Direction  
Distance  
Elevation

MAP FINDINGS

Site

Database(s)

EDR ID Number  
EPA ID Number

**FORD WHOLESALE COMPANY INC (Continued)**

**S112871433**

Entity Name: Ford Wholesale Co., Inc.  
Entity Title: Not reported  
Affiliation Address: P.O. Box 5888  
Affiliation City: El Monte  
Affiliation State: CA  
Affiliation Country: United States  
Affiliation Zip: 91734  
Affiliation Phone: (626) 443-3384

Affiliation Type Desc: Document Preparer  
Entity Name: James Hamilton  
Entity Title: Not reported  
Affiliation Address: Not reported  
Affiliation City: Not reported  
Affiliation State: Not reported  
Affiliation Country: Not reported  
Affiliation Zip: Not reported  
Affiliation Phone: Not reported

Affiliation Type Desc: Environmental Contact  
Entity Name: Joel Hernandez  
Entity Title: Not reported  
Affiliation Address: PO BOX 5888  
Affiliation City: El Monte  
Affiliation State: CA  
Affiliation Country: Not reported  
Affiliation Zip: 91734  
Affiliation Phone: Not reported

Affiliation Type Desc: Legal Owner  
Entity Name: FORD WHOLESALE CO INC  
Entity Title: Not reported  
Affiliation Address: PO BOX 5888  
Affiliation City: El Monte  
Affiliation State: CA  
Affiliation Country: United States  
Affiliation Zip: 91734  
Affiliation Phone: (626) 443-8969

Affiliation Type Desc: Parent Corporation  
Entity Name: FORD WHOLESALE CO INC  
Entity Title: Not reported  
Affiliation Address: Not reported  
Affiliation City: Not reported  
Affiliation State: Not reported  
Affiliation Country: Not reported  
Affiliation Zip: Not reported  
Affiliation Phone: Not reported

Affiliation Type Desc: CUPA District  
Entity Name: Orange County Env Health  
Entity Title: Not reported  
Affiliation Address: 1241 East Dyer RoadSuite 120  
Affiliation City: Santa Ana  
Affiliation State: CA  
Affiliation Country: Not reported  
Affiliation Zip: 92705-5611

Map ID  
Direction  
Distance  
Elevation

MAP FINDINGS

Site

Database(s)

EDR ID Number  
EPA ID Number

**FORD WHOLESALE COMPANY INC (Continued)**

**S112871433**

Affiliation Phone: (714) 433-6406

Affiliation Type Desc: Facility Mailing Address  
Entity Name: Mailing Address  
Entity Title: Not reported  
Affiliation Address: PO BOX 5888  
Affiliation City: EL MONTE  
Affiliation State: CA  
Affiliation Country: Not reported  
Affiliation Zip: 91734  
Affiliation Phone: Not reported

Affiliation Type Desc: UST Tank Operator  
Entity Name: Ford Wholesale Co., Inc.  
Entity Title: Not reported  
Affiliation Address: 8302 Katella Avenue  
Affiliation City: Stanton  
Affiliation State: CA  
Affiliation Country: United States  
Affiliation Zip: 90680  
Affiliation Phone: (714) 828-9203

Affiliation Type Desc: UST Tank Owner  
Entity Name: Ford Wholesale Co., Inc.  
Entity Title: Not reported  
Affiliation Address: P.O. Box 5888  
Affiliation City: El Monte  
Affiliation State: CA  
Affiliation Country: United States  
Affiliation Zip: 91734  
Affiliation Phone: (626) 443-3384

Affiliation Type Desc: Operator  
Entity Name: Joel Hernandez  
Entity Title: Not reported  
Affiliation Address: Not reported  
Affiliation City: Not reported  
Affiliation State: Not reported  
Affiliation Country: Not reported  
Affiliation Zip: Not reported  
Affiliation Phone: (714) 828-9203

**HWTS:**

Name: FORD WHOLESALE COMPANY INC  
Address: 8302 KATELLA AVE  
Address 2: Not reported  
City,State,Zip: STANTON, CA 90680  
EPA ID: CAC002645792  
Inactive Date: 02/23/2010  
Create Date: 08/26/2009  
Last Act Date: 03/02/2010  
Mailing Name: Not reported  
Mailing Address: 8302 KATELLA AVE  
Mailing Address 2: Not reported  
Mailing City,State,Zip: STANTON, CA 90680  
Owner Name: FORD WHOLESALE CO INC

Map ID  
Direction  
Distance  
Elevation

MAP FINDINGS

Site

Database(s)

EDR ID Number  
EPA ID Number

**FORD WHOLESALE COMPANY INC (Continued)**

**S112871433**

Owner Address: 8302 KATELLA AVE  
Owner Address 2: Not reported  
Owner City,State,Zip: STANTON, CA 90680  
Contact Name: SCOTT WILSON  
Contact Address: 8302 KATELLA AVE  
Contact Address 2: Not reported  
City,State,Zip: STANTON, CA 90680  
  
Name: FORD WHOLESALE COMPANY INC  
Address: 8302 KATELLA AVE  
Address 2: Not reported  
City,State,Zip: STANTON, CA 906800000  
EPA ID: CAC001170792  
Inactive Date: 10/25/2000  
Create Date: 03/30/1998  
Last Act Date: 10/25/2000  
Mailing Name: Not reported  
Mailing Address: 825 N PARK CENTER DR  
Mailing Address 2: Not reported  
Mailing City,State,Zip: SANTA ANA, CA 927350000  
Owner Name: FORD WHOLE COMPANY INC  
Owner Address: 825 N PARK CENTER DR  
Owner Address 2: Not reported  
Owner City,State,Zip: SANTA ANA, CA 927350000  
Contact Name: MITCHELLE THOMAS/VP  
Contact Address: 825 N PARK CENTER DR  
Contact Address 2: Not reported  
City,State,Zip: SANTA ANA, CA 927350000

**AP572**  
**SSW**  
**< 1/8**  
**0.046 mi.**  
**243 ft.**  
**AMERICAN CAMPER SHELL**  
**11151 BEACH**  
**STANTON, CA 90680**  
**Site 1 of 3 in cluster AP**

**LUST**  
**Cortese**  
**HIST CORTESE**  
**CERS**  
**S102423931**  
**N/A**

**Relative:**  
**Lower**  
**Actual:**  
**58 ft.**

**LUST:**  
Name: AMERICAN CAMPER SHELL  
Address: 11151 BEACH  
City,State,Zip: STANTON, CA 90680  
Lead Agency: ORANGE COUNTY LOP  
Case Type: LUST Cleanup Site  
Geo Track: [http://geotracker.waterboards.ca.gov/profile\\_report.asp?global\\_id=T0605901690](http://geotracker.waterboards.ca.gov/profile_report.asp?global_id=T0605901690)  
Global Id: T0605901690  
Latitude: 33.800362  
Longitude: -117.993639  
Status: Completed - Case Closed  
Status Date: 03/08/1994  
Case Worker: SR  
RB Case Number: 083002324T  
Local Agency: ORANGE COUNTY LOP  
File Location: Local Agency  
Local Case Number: 93UT061  
Potential Media Affect: Soil  
Potential Contaminants of Concern: Gasoline  
Site History: Not reported  
  
**LUST:**  
Global Id: T0605901690

Map ID  
Direction  
Distance  
Elevation

MAP FINDINGS

Site

Database(s)

EDR ID Number  
EPA ID Number

**AMERICAN CAMPER SHELL (Continued)**

**S102423931**

Contact Type: Local Agency Caseworker  
Contact Name: SHYAMALA RAJAGOPAL  
Organization Name: ORANGE COUNTY LOP  
Address: 1241 E. DYER ROAD SUITE 120  
City: SANTA ANA  
Email: srajagopal@ochca.com  
Phone Number: 7144336262

**LUST:**

Global Id: T0605901690  
Action Type: Other  
Date: 07/29/1993  
Action: Leak Discovery

Global Id: T0605901690  
Action Type: Other  
Date: 07/29/1993  
Action: Leak Reported

Global Id: T0605901690  
Action Type: ENFORCEMENT  
Date: 03/08/1994  
Action: Closure/No Further Action Letter

**LUST:**

Global Id: T0605901690  
Status: Open - Case Begin Date  
Status Date: 07/29/1993

Global Id: T0605901690  
Status: Completed - Case Closed  
Status Date: 03/08/1994

**LUST REG 8:**

Name: AMERICAN CAMPER SHELL  
Address: 11151 BEACH  
City: STANTON  
Region: 8  
County: Orange  
Regional Board: Santa Ana Region  
Facility Status: Case Closed  
Case Number: 083002324T  
Local Case Num: 93UT061  
Case Type: Soil only  
Substance: Gasoline  
Qty Leaked: 0  
Abate Method: Not reported  
Cross Street: Not reported  
Enf Type: Not reported  
Funding: Not reported  
How Discovered: Tank Closure  
How Stopped: Close Tank  
Leak Cause: Unknown  
Leak Source: Unknown  
Global ID: T0605901690

Map ID  
Direction  
Distance  
Elevation

MAP FINDINGS

Site

Database(s)

EDR ID Number  
EPA ID Number

**AMERICAN CAMPER SHELL (Continued)**

**S102423931**

How Stopped Date:	9/9/9999
Enter Date:	Not reported
Date Confirmation of Leak Began:	Not reported
Date Preliminary Assessment Began:	Not reported
Discover Date:	7/29/1993
Enforcement Date:	Not reported
Close Date:	3/8/1994
Date Prelim Assessment Workplan Submitted:	Not reported
Date Pollution Characterization Began:	Not reported
Date Remediation Plan Submitted:	Not reported
Date Remedial Action Underway:	Not reported
Date Post Remedial Action Monitoring:	Not reported
Enter Date:	Not reported
GW Qualifies:	Not reported
Soil Qualifies:	Not reported
Operator:	Not reported
Facility Contact:	Not reported
Interim:	Not reported
Oversite Program:	LUST
Latitude:	33.8012045
Longitude:	-117.9933643
MTBE Date:	Not reported
Max MTBE GW:	Not reported
MTBE Concentration:	0
Max MTBE Soil:	Not reported
MTBE Fuel:	1
MTBE Tested:	Site NOT Tested for MTBE.Includes Unknown and Not Analyzed.
MTBE Class:	*
Staff:	NOM
Staff Initials:	SK
Lead Agency:	Local Agency
Local Agency:	30000L
Hydr Basin #:	Not reported
Beneficial:	MUN
Priority:	Not reported
Cleanup Fund Id:	Not reported
Work Suspended:	Not reported
Summary:	Not reported

**ORANGE CO. LUST:**

Name:	AMERICAN CAMPER SHELL
Address:	11151 BEACH BLVD
City,State,Zip:	STANTON, CA 90680
Region:	ORANGE
Facility Id:	93UT061
Released Substance:	Gasoline-Automotive (motor gasoline and additives), leaded & unleaded
Date Closed:	03/08/1994
Record ID:	RO0002459

**CORTESE:**

Name:	AMERICAN CAMPER SHELL
Address:	11151 BEACH
City,State,Zip:	STANTON, CA 90680
Region:	CORTESE
Envirostor Id:	Not reported
Global ID:	T0605901690

Map ID  
Direction  
Distance  
Elevation

MAP FINDINGS

Site

Database(s)

EDR ID Number  
EPA ID Number

**AMERICAN CAMPER SHELL (Continued)**

**S102423931**

Site/Facility Type:	LUST CLEANUP SITE
Cleanup Status:	COMPLETED - CASE CLOSED
Status Date:	Not reported
Site Code:	Not reported
Latitude:	Not reported
Longitude:	Not reported
Owner:	Not reported
Enf Type:	Not reported
Swat R:	Not reported
Flag:	active
Order No:	Not reported
Waste Discharge System No:	Not reported
Effective Date:	Not reported
Region 2:	Not reported
WID Id:	Not reported
Solid Waste Id No:	Not reported
Waste Management Uit Name:	Not reported
File Name:	Active Open

**HIST CORTESE:**

edr_fname:	AMERICAN CAMPER SHELL
edr_fadd1:	11151 BEACH
City,State,Zip:	STANTON, CA 90680
Region:	CORTESE
Facility County Code:	30
Reg By:	LTNKA
Reg Id:	083002324T

**CERS:**

Name:	AMERICAN CAMPER SHELL
Address:	11151 BEACH
City,State,Zip:	STANTON, CA 90680
Site ID:	243588
CERS ID:	T0605901690
CERS Description:	Leaking Underground Storage Tank Cleanup Site

**Affiliation:**

Affiliation Type Desc:	Local Agency Caseworker
Entity Name:	SHYAMALA RAJAGOPAL - ORANGE COUNTY LOP
Entity Title:	Not reported
Affiliation Address:	1241 E. DYER ROAD SUITE 120
Affiliation City:	SANTA ANA
Affiliation State:	CA
Affiliation Country:	Not reported
Affiliation Zip:	Not reported
Affiliation Phone:	7144336262



Map ID  
Direction  
Distance  
Elevation

MAP FINDINGS

Site

Database(s)

EDR ID Number  
EPA ID Number

**AP573**  
**SSW**  
**< 1/8**  
**0.046 mi.**  
**243 ft.**  
**ELEANOR PERRIER**  
**11151 BEACH BLVD**  
**STANTON, CA 90680**  
**Site 2 of 3 in cluster AP**

**UST**  
**SWEEPS UST**  
**U003785107**  
**N/A**

**Relative:**  
**Lower**

UST:

**Actual:**  
**58 ft.**

Name: ELEANOR PERRIER  
Address: 11151 BEACH BLVD  
City,State,Zip: STANTON, CA 90680  
Facility ID: 8852  
Permitting Agency: ORANGE COUNTY  
Latitude: 33.801716  
Longitude: -117.992295

SWEEPS UST:

Name: ELEANOR PERRIER  
Address: 11151 BEACH BLVD  
City: STANTON  
Status: Active  
Comp Number: 8852  
Number: 9  
Board Of Equalization: Not reported  
Referral Date: 09-30-92  
Action Date: 09-15-92  
Created Date: 02-29-88  
Owner Tank Id: Not reported  
SWRCB Tank Id: 30-000-008852-000001  
Tank Status: A  
Capacity: 1000  
Active Date: Not reported  
Tank Use: UNKNOWN  
STG: P  
Content: Not reported  
Number Of Tanks: 2

Name: ELEANOR PERRIER  
Address: 11151 BEACH BLVD  
City: STANTON  
Status: Active  
Comp Number: 8852  
Number: 9  
Board Of Equalization: Not reported  
Referral Date: 09-30-92  
Action Date: 09-15-92  
Created Date: 02-29-88  
Owner Tank Id: Not reported  
SWRCB Tank Id: 30-000-008852-000002  
Tank Status: A  
Capacity: 8000  
Active Date: Not reported  
Tank Use: UNKNOWN  
STG: P  
Content: Not reported  
Number Of Tanks: Not reported

Map ID  
Direction  
Distance  
Elevation

MAP FINDINGS

Site

Database(s)

EDR ID Number  
EPA ID Number

**AQ574**  
**ESE**  
**< 1/8**  
**0.048 mi.**  
**251 ft.**  
**KERN PRODUCTS**  
**8341 MONROE AVE**  
**STANTON, CA 90680**  
**Site 1 of 11 in cluster AQ**

**LUST**  
**Cortese**  
**HIST CORTESE**  
**CERS**  
**S102432191**  
**N/A**

**Relative:**  
**Higher**

**Actual:**  
**69 ft.**

LUST:

Name: KERN PRODUCTS  
Address: 8341 MONROE AVE  
City,State,Zip: STANTON, CA 90680  
Lead Agency: SANTA ANA RWQCB (REGION 8)  
Case Type: LUST Cleanup Site  
Geo Track: [http://geotracker.waterboards.ca.gov/profile\\_report.asp?global\\_id=T0605900427](http://geotracker.waterboards.ca.gov/profile_report.asp?global_id=T0605900427)  
Global Id: T0605900427  
Latitude: 33.8056275  
Longitude: -117.9870862  
Status: Completed - Case Closed  
Status Date: 06/15/1988  
Case Worker: Not reported  
RB Case Number: 083000533T  
Local Agency: Not reported  
File Location: Not reported  
Local Case Number: Not reported  
Potential Media Affect: Soil  
Potential Contaminants of Concern: Gasoline  
Site History: Not reported

LUST:

Global Id: T0605900427  
Action Type: Other  
Date: 02/11/1988  
Action: Leak Reported

Global Id: T0605900427  
Action Type: ENFORCEMENT  
Date: 11/05/1986  
Action: Closure/No Further Action Letter

Global Id: T0605900427  
Action Type: ENFORCEMENT  
Date: 06/23/2004  
Action: \* No Action

LUST:

Global Id: T0605900427  
Status: Open - Case Begin Date  
Status Date: 07/20/1987

Global Id: T0605900427  
Status: Open - Site Assessment  
Status Date: 07/20/1987

Global Id: T0605900427  
Status: Completed - Case Closed  
Status Date: 06/15/1988

LUST REG 8:

Name: KERN PRODUCTS

Map ID  
Direction  
Distance  
Elevation

MAP FINDINGS

Site

Database(s)

EDR ID Number  
EPA ID Number

**KERN PRODUCTS (Continued)**

**S102432191**

Address:	8341 MONROE AVE
City:	STANTON
Region:	8
County:	Orange
Regional Board:	Santa Ana Region
Facility Status:	Case Closed
Case Number:	083000533T
Local Case Num:	Not reported
Case Type:	Soil only
Substance:	Gasoline
Qty Leaked:	Not reported
Abate Method:	Not reported
Cross Street:	DALE
Enf Type:	NONE
Funding:	Not reported
How Discovered:	Not reported
How Stopped:	Not reported
Leak Cause:	Not reported
Leak Source:	Not reported
Global ID:	T0605900427
How Stopped Date:	Not reported
Enter Date:	7/21/1987
Date Confirmation of Leak Began:	Not reported
Date Preliminary Assessment Began:	Not reported
Discover Date:	Not reported
Enforcement Date:	Not reported
Close Date:	6/15/1988
Date Prelim Assessment Workplan Submitted:	Not reported
Date Pollution Characterization Began:	7/20/1987
Date Remediation Plan Submitted:	Not reported
Date Remedial Action Underway:	Not reported
Date Post Remedial Action Monitoring:	Not reported
Enter Date:	7/21/1987
GW Qualifies:	Not reported
Soil Qualifies:	Not reported
Operator:	Not reported
Facility Contact:	Not reported
Interim:	Not reported
Oversite Program:	LUST
Latitude:	33.8056275
Longitude:	-117.9870862
MTBE Date:	Not reported
Max MTBE GW:	Not reported
MTBE Concentration:	0
Max MTBE Soil:	Not reported
MTBE Fuel:	1
MTBE Tested:	Site NOT Tested for MTBE.Includes Unknown and Not Analyzed.
MTBE Class:	*
Staff:	PAH
Staff Initials:	SK
Lead Agency:	Regional Board
Local Agency:	30000L
Hydr Basin #:	COASTAL PLAIN OF ORA
Beneficial:	Not reported
Priority:	Not reported
Cleanup Fund Id:	Not reported
Work Suspended:	Not reported

Map ID  
Direction  
Distance  
Elevation

MAP FINDINGS

Site

Database(s)

EDR ID Number  
EPA ID Number

**KERN PRODUCTS (Continued)**

**S102432191**

Summary: Not reported

**CORTESE:**

Name: KERN PRODUCTS  
Address: 8341 MONROE AVE  
City,State,Zip: STANTON, CA 90680  
Region: CORTESE  
Envirostor Id: Not reported  
Global ID: T0605900427  
Site/Facility Type: LUST CLEANUP SITE  
Cleanup Status: COMPLETED - CASE CLOSED  
Status Date: Not reported  
Site Code: Not reported  
Latitude: Not reported  
Longitude: Not reported  
Owner: Not reported  
Enf Type: Not reported  
Swat R: Not reported  
Flag: active  
Order No: Not reported  
Waste Discharge System No: Not reported  
Effective Date: Not reported  
Region 2: Not reported  
WID Id: Not reported  
Solid Waste Id No: Not reported  
Waste Management Uit Name: Not reported  
File Name: Active Open

**HIST CORTESE:**

edr\_fname: KERN PRODUCTS  
edr\_fadd1: 8341 MONROE  
City,State,Zip: STANTON, CA 90680  
Region: CORTESE  
Facility County Code: 30  
Reg By: LTNKA  
Reg Id: 083000533T

**CERS:**

Name: KERN PRODUCTS  
Address: 8341 MONROE AVE  
City,State,Zip: STANTON, CA 90680  
Site ID: 252821  
CERS ID: T0605900427  
CERS Description: Leaking Underground Storage Tank Cleanup Site

**AN575**  
**ESE**  
**< 1/8**  
**0.051 mi.**  
**271 ft.**

**CHEMICAL WASTE MANAGEMENT INC**  
**10960 BOATMAN WY**  
**STANTON, CA 90680**

**RCRA NonGen / NLR**  
**FINDS**  
**ECHO**

**1000819451**  
**CAD983654336**

**Site 2 of 5 in cluster AN**

**Relative:**  
**Lower**  
**Actual:**  
**65 ft.**

RCRA NonGen / NLR:  
Date Form Received by Agency: 1995-09-28 00:00:00.0  
Handler Name: CHEMICAL WASTE MANAGEMENT INC  
Handler Address: 10960 BOATMAN WY  
Handler City,State,Zip: STANTON, CA 90680

Map ID  
Direction  
Distance  
Elevation

MAP FINDINGS

Site

Database(s)

EDR ID Number  
EPA ID Number

**CHEMICAL WASTE MANAGEMENT INC (Continued)**

**1000819451**

EPA ID:	CAD983654336
Contact Name:	JAVED A HUSSAIN
Contact Address:	10960 BOATMAN WY
Contact City,State,Zip:	STANTON, CA 90680
Contact Telephone:	714-826-6320
Contact Fax:	Not reported
Contact Email:	Not reported
Contact Title:	Not reported
EPA Region:	09
Land Type:	Private
Federal Waste Generator Description:	Not a generator, verified
Non-Notifier:	Not reported
Biennial Report Cycle:	Not reported
Accessibility:	Not reported
Active Site Indicator:	Not reported
State District Owner:	Not reported
State District:	Not reported
Mailing Address:	10960 BOATMAN WY
Mailing City,State,Zip:	STANTON, CA 90680
Owner Name:	CHEMICAL WASTE MANAGEMENT INC
Owner Type:	Other
Operator Name:	Not reported
Operator Type:	Not reported
Short-Term Generator Activity:	No
Importer Activity:	No
Mixed Waste Generator:	No
Transporter Activity:	No
Transfer Facility Activity:	No
Recycler Activity with Storage:	No
Small Quantity On-Site Burner Exemption:	No
Smelting Melting and Refining Furnace Exemption:	No
Underground Injection Control:	No
Off-Site Waste Receipt:	No
Universal Waste Indicator:	No
Universal Waste Destination Facility:	No
Federal Universal Waste:	No
Active Site Fed-Reg Treatment Storage and Disposal Facility:	Not reported
Active Site Converter Treatment storage and Disposal Facility:	Not reported
Active Site State-Reg Treatment Storage and Disposal Facility:	Not reported
Active Site State-Reg Handler:	---
Federal Facility Indicator:	Not reported
Hazardous Secondary Material Indicator:	NN
Sub-Part K Indicator:	Not reported
Commercial TSD Indicator:	No
Treatment Storage and Disposal Type:	Not reported
2018 GPRA Permit Baseline:	Not on the Baseline
2018 GPRA Renewals Baseline:	Not on the Baseline
Permit Renewals Workload Universe:	Not reported
Permit Workload Universe:	Not reported
Permit Progress Universe:	Not reported
Post-Closure Workload Universe:	Not reported
Closure Workload Universe:	Not reported
202 GPRA Corrective Action Baseline:	No
Corrective Action Workload Universe:	No
Subject to Corrective Action Universe:	No
Non-TSDFs Where RCRA CA has Been Imposed Universe:	No
TSDFs Potentially Subject to CA Under 3004 (u)/(v) Universe:	No

Map ID  
Direction  
Distance  
Elevation

MAP FINDINGS

Site

Database(s)

EDR ID Number  
EPA ID Number

**CHEMICAL WASTE MANAGEMENT INC (Continued)**

**1000819451**

TSDFs Only Subject to CA under Discretionary Auth Universe: No  
Corrective Action Priority Ranking: No NCAPS ranking  
Environmental Control Indicator: No  
Institutional Control Indicator: No  
Human Exposure Controls Indicator: N/A  
Groundwater Controls Indicator: N/A  
Operating TSDF Universe: Not reported  
Full Enforcement Universe: Not reported  
Significant Non-Complier Universe: No  
Unaddressed Significant Non-Complier Universe: No  
Addressed Significant Non-Complier Universe: No  
Significant Non-Complier With a Compliance Schedule Universe: No  
Financial Assurance Required: Not reported  
Handler Date of Last Change: 2002-06-27 03:36:20.0  
Recognized Trader-Importer: No  
Recognized Trader-Exporter: No  
Importer of Spent Lead Acid Batteries: No  
Exporter of Spent Lead Acid Batteries: No  
Recycler Activity Without Storage: Not reported  
Manifest Broker: Not reported  
Sub-Part P Indicator: No

**Handler - Owner Operator:**

Owner/Operator Indicator: Owner  
Owner/Operator Name: CHEMICAL WASTE MANAGEMENT INC  
Legal Status: Other  
Date Became Current: Not reported  
Date Ended Current: Not reported  
Owner/Operator Address: 3003 BUTTERFIELD RD  
Owner/Operator City,State,Zip: OAK BROOK, IL 60521  
Owner/Operator Telephone: 708-572-8808  
Owner/Operator Telephone Ext: Not reported  
Owner/Operator Fax: Not reported  
Owner/Operator Email: Not reported

**Historic Generators:**

Receive Date: 1995-09-28 00:00:00.0  
Handler Name: CHEMICAL WASTE MANAGEMENT INC  
Federal Waste Generator Description: Not a generator, verified  
State District Owner: Not reported  
Large Quantity Handler of Universal Waste: No  
Recognized Trader Importer: No  
Recognized Trader Exporter: No  
Spent Lead Acid Battery Importer: No  
Spent Lead Acid Battery Exporter: No  
Current Record: Yes  
Non Storage Recycler Activity: Not reported  
Electronic Manifest Broker: Not reported

**List of NAICS Codes and Descriptions:**

NAICS Codes: No NAICS Codes Found

**Facility Has Received Notices of Violations:**

Violations: No Violations Found

Map ID  
Direction  
Distance  
Elevation

MAP FINDINGS

Site

Database(s)

EDR ID Number  
EPA ID Number

**CHEMICAL WASTE MANAGEMENT INC (Continued)**

**1000819451**

Evaluation Action Summary:

Evaluations:

No Evaluations Found

FINDS:

Registry ID: 110002888812

Click Here:

Environmental Interest/Information System:

RCRAInfo is a national information system that supports the Resource Conservation and Recovery Act (RCRA) program through the tracking of events and activities related to facilities that generate, transport, and treat, store, or dispose of hazardous waste. RCRAInfo allows RCRA program staff to track the notification, permit, compliance, and corrective action activities required under RCRA.

[Click this hyperlink](#) while viewing on your computer to access additional FINDS: detail in the EDR Site Report.

ECHO:

Envid: 1000819451  
Registry ID: 110002888812  
DFR URL: <http://echo.epa.gov/detailed-facility-report?fid=110002888812>  
Name: CHEMICAL WASTE MANAGEMENT INC  
Address: 10960 BOATMAN WY  
City,State,Zip: STANTON, CA 90680

**AN576**  
**ESE**  
**< 1/8**  
**0.051 mi.**  
**271 ft.**

**EINHORN INDUSTRIES LLC**  
**10960 BOATMAN AVE**  
**STANTON, CA 90680**  
**Site 3 of 5 in cluster AN**

**RCRA NonGen / NLR**

**1026491066**  
**CAL000455811**

**Relative:**  
**Lower**

**Actual:**  
**65 ft.**

RCRA NonGen / NLR:

Date Form Received by Agency: 2020-07-24 00:00:00.0  
Handler Name: EINHORN INDUSTRIES LLC  
Handler Address: 10960 BOATMAN AVE  
Handler City,State,Zip: STANTON, CA 90680  
EPA ID: CAL000455811  
Contact Name: JOSEPH PINEDA  
Contact Address: 10960 BOATMAN AVE  
Contact City,State,Zip: STANTON, CA 90680  
Contact Telephone: 714-273-9005  
Contact Fax: Not reported  
Contact Email: EINHORNINDUSTRIES@GMAIL.COM  
Contact Title: Not reported  
EPA Region: 09  
Land Type: Not reported  
Federal Waste Generator Description: Not a generator, verified  
Non-Notifier: Not reported  
Biennial Report Cycle: Not reported  
Accessibility: Not reported  
Active Site Indicator: Not reported  
State District Owner: Not reported  
State District: Not reported  
Mailing Address: 10960 BOATMAN AVE  
Mailing City,State,Zip: STANTON, CA 90680

Map ID  
Direction  
Distance  
Elevation

MAP FINDINGS

Site

Database(s)

EDR ID Number  
EPA ID Number

**EINHORN INDUSTRIES LLC (Continued)**

**1026491066**

Owner Name:	EINHORN INDUSTRIES LLC
Owner Type:	Other
Operator Name:	JOSEPH PINEDA
Operator Type:	Other
Short-Term Generator Activity:	No
Importer Activity:	No
Mixed Waste Generator:	No
Transporter Activity:	No
Transfer Facility Activity:	No
Recycler Activity with Storage:	No
Small Quantity On-Site Burner Exemption:	No
Smelting Melting and Refining Furnace Exemption:	No
Underground Injection Control:	No
Off-Site Waste Receipt:	No
Universal Waste Indicator:	No
Universal Waste Destination Facility:	No
Federal Universal Waste:	No
Active Site Fed-Reg Treatment Storage and Disposal Facility:	Not reported
Active Site Converter Treatment storage and Disposal Facility:	Not reported
Active Site State-Reg Treatment Storage and Disposal Facility:	Not reported
Active Site State-Reg Handler:	---
Federal Facility Indicator:	Not reported
Hazardous Secondary Material Indicator:	N
Sub-Part K Indicator:	Not reported
Commercial TSD Indicator:	No
Treatment Storage and Disposal Type:	Not reported
2018 GPRA Permit Baseline:	Not on the Baseline
2018 GPRA Renewals Baseline:	Not on the Baseline
Permit Renewals Workload Universe:	Not reported
Permit Workload Universe:	Not reported
Permit Progress Universe:	Not reported
Post-Closure Workload Universe:	Not reported
Closure Workload Universe:	Not reported
202 GPRA Corrective Action Baseline:	No
Corrective Action Workload Universe:	No
Subject to Corrective Action Universe:	No
Non-TSDFs Where RCRA CA has Been Imposed Universe:	No
TSDFs Potentially Subject to CA Under 3004 (u)/(v) Universe:	No
TSDFs Only Subject to CA under Discretionary Auth Universe:	No
Corrective Action Priority Ranking:	No NCAPS ranking
Environmental Control Indicator:	No
Institutional Control Indicator:	No
Human Exposure Controls Indicator:	N/A
Groundwater Controls Indicator:	N/A
Operating TSDF Universe:	Not reported
Full Enforcement Universe:	Not reported
Significant Non-Complier Universe:	No
Unaddressed Significant Non-Complier Universe:	No
Addressed Significant Non-Complier Universe:	No
Significant Non-Complier With a Compliance Schedule Universe:	No
Financial Assurance Required:	Not reported
Handler Date of Last Change:	2020-08-14 15:10:41.0
Recognized Trader-Importer:	No
Recognized Trader-Exporter:	No
Importer of Spent Lead Acid Batteries:	No
Exporter of Spent Lead Acid Batteries:	No
Recycler Activity Without Storage:	No



Map ID  
Direction  
Distance  
Elevation

MAP FINDINGS

Site

Database(s)

EDR ID Number  
EPA ID Number

**EINHORN INDUSTRIES LLC (Continued)**

**1026491066**

Manifest Broker: No  
Sub-Part P Indicator: No

**Handler - Owner Operator:**

Owner/Operator Indicator: Operator  
Owner/Operator Name: JOSEPH PINEDA  
Legal Status: Other  
Date Became Current: Not reported  
Date Ended Current: Not reported  
Owner/Operator Address: 10960 BOATMAN AVE  
Owner/Operator City,State,Zip: STANTON, CA 90680  
Owner/Operator Telephone: 714-273-9005  
Owner/Operator Telephone Ext: Not reported  
Owner/Operator Fax: Not reported  
Owner/Operator Email: Not reported

Owner/Operator Indicator: Owner  
Owner/Operator Name: EINHORN INDUSTRIES LLC  
Legal Status: Other  
Date Became Current: Not reported  
Date Ended Current: Not reported  
Owner/Operator Address: 936 S DAVID ST  
Owner/Operator City,State,Zip: ANAHEIM, CA 92802  
Owner/Operator Telephone: 714-273-9005  
Owner/Operator Telephone Ext: Not reported  
Owner/Operator Fax: Not reported  
Owner/Operator Email: Not reported

**Historic Generators:**

Receive Date: 2020-07-24 00:00:00.0  
Handler Name: EINHORN INDUSTRIES LLC  
Federal Waste Generator Description: Not a generator, verified  
State District Owner: Not reported  
Large Quantity Handler of Universal Waste: No  
Recognized Trader Importer: No  
Recognized Trader Exporter: No  
Spent Lead Acid Battery Importer: No  
Spent Lead Acid Battery Exporter: No  
Current Record: Yes  
Non Storage Recycler Activity: Not reported  
Electronic Manifest Broker: Not reported

**List of NAICS Codes and Descriptions:**

NAICS Code: 811111  
NAICS Description: GENERAL AUTOMOTIVE REPAIR

**Facility Has Received Notices of Violations:**

Violations: No Violations Found

**Evaluation Action Summary:**

Evaluations: No Evaluations Found

AR577	ABLE DEGASSING INC DBA ABLE ENVIRONMENTAL SERVICES	RCRA NonGen / NLR	1024877241
East	10741 DALE AVE		CAR000288225
< 1/8	STANTON, CA 90680		
0.053 mi.			
279 ft.	Site 1 of 3 in cluster AR		
Relative:	RCRA NonGen / NLR:		
Higher	Date Form Received by Agency:	2018-08-24 00:00:00.0	
	Handler Name:	ABLE DEGASSING INC DBA ABLE ENVIRONMENTAL SERVICES	
Actual:	Handler Address:	10741 DALE AVE	
72 ft.	Handler City,State,Zip:	STANTON, CA 90680	
	EPA ID:	CAR000288225	
	Contact Name:	BRIAN FITZPATRICK	
	Contact Address:	PO BOX 4172	
	Contact City,State,Zip:	HUNTINGTON BEACH, CA 92605-4172	
	Contact Telephone:	714-231-2845	
	Contact Fax:	Not reported	
	Contact Email:	ABLE20027@AOL.COM	
	Contact Title:	OWNER	
	EPA Region:	09	
	Land Type:	Private	
	Federal Waste Generator Description:	Not a generator, verified	
	Non-Notifier:	Not reported	
	Biennial Report Cycle:	Not reported	
	Accessibility:	Not reported	
	Active Site Indicator:	Handler Activities	
	State District Owner:	Not reported	
	State District:	Not reported	
	Mailing Address:	PO BOX 4172	
	Mailing City,State,Zip:	HUNTINGTON BEACH, CA 92605-4172	
	Owner Name:	EXTRA STORAGE SPACE	
	Owner Type:	Private	
	Operator Name:	SUE LEMUS	
	Operator Type:	Private	
	Short-Term Generator Activity:	No	
	Importer Activity:	No	
	Mixed Waste Generator:	No	
	Transporter Activity:	Yes	
	Transfer Facility Activity:	No	
	Recycler Activity with Storage:	No	
	Small Quantity On-Site Burner Exemption:	No	
	Smelting Melting and Refining Furnace Exemption:	No	
	Underground Injection Control:	No	
	Off-Site Waste Receipt:	No	
	Universal Waste Indicator:	No	
	Universal Waste Destination Facility:	No	
	Federal Universal Waste:	No	
	Active Site Fed-Reg Treatment Storage and Disposal Facility:	Not reported	
	Active Site Converter Treatment storage and Disposal Facility:	Not reported	
	Active Site State-Reg Treatment Storage and Disposal Facility:	Not reported	
	Active Site State-Reg Handler:	---	
	Federal Facility Indicator:	Not reported	
	Hazardous Secondary Material Indicator:	NN	
	Sub-Part K Indicator:	Not reported	
	Commercial TSD Indicator:	No	
	Treatment Storage and Disposal Type:	Not reported	
	2018 GPRA Permit Baseline:	Not on the Baseline	
	2018 GPRA Renewals Baseline:	Not on the Baseline	
	Permit Renewals Workload Universe:	Not reported	

Map ID  
Direction  
Distance  
Elevation

MAP FINDINGS

Site

Database(s)

EDR ID Number  
EPA ID Number

**ABLE DEGASSING INC DBA ABLE ENVIRONMENTAL SERVICES (Continued)**

**1024877241**

Permit Workload Universe:	Not reported
Permit Progress Universe:	Not reported
Post-Closure Workload Universe:	Not reported
Closure Workload Universe:	Not reported
202 GPRA Corrective Action Baseline:	No
Corrective Action Workload Universe:	No
Subject to Corrective Action Universe:	No
Non-TSDFs Where RCRA CA has Been Imposed Universe:	No
TSDFs Potentially Subject to CA Under 3004 (u)/(v) Universe:	No
TSDFs Only Subject to CA under Discretionary Auth Universe:	No
Corrective Action Priority Ranking:	No NCAPS ranking
Environmental Control Indicator:	No
Institutional Control Indicator:	No
Human Exposure Controls Indicator:	N/A
Groundwater Controls Indicator:	N/A
Operating TSDF Universe:	Not reported
Full Enforcement Universe:	Not reported
Significant Non-Complier Universe:	No
Unaddressed Significant Non-Complier Universe:	No
Addressed Significant Non-Complier Universe:	No
Significant Non-Complier With a Compliance Schedule Universe:	No
Financial Assurance Required:	Not reported
Handler Date of Last Change:	2018-09-21 11:40:14.0
Recognized Trader-Importer:	No
Recognized Trader-Exporter:	No
Importer of Spent Lead Acid Batteries:	No
Exporter of Spent Lead Acid Batteries:	No
Recycler Activity Without Storage:	No
Manifest Broker:	No
Sub-Part P Indicator:	No

**Hazardous Waste Summary:**

Waste Code:	D001
Waste Description:	IGNITABLE WASTE

**Handler - Owner Operator:**

Owner/Operator Indicator:	Operator
Owner/Operator Name:	SUE LEMUS
Legal Status:	Private
Date Became Current:	2015-01-01 00:00:00.
Date Ended Current:	Not reported
Owner/Operator Address:	PO BOX 4172
Owner/Operator City,State,Zip:	HUNTINGTON BEACH, CA 92605-4172
Owner/Operator Telephone:	Not reported
Owner/Operator Telephone Ext:	Not reported
Owner/Operator Fax:	Not reported
Owner/Operator Email:	Not reported

Owner/Operator Indicator:	Owner
Owner/Operator Name:	EXTRA STORAGE SPACE
Legal Status:	Private
Date Became Current:	2015-01-01 00:00:00.
Date Ended Current:	Not reported
Owner/Operator Address:	10741 DALE AVE
Owner/Operator City,State,Zip:	STANTON, CA 90680

Map ID  
Direction  
Distance  
Elevation

MAP FINDINGS

Site

Database(s)

EDR ID Number  
EPA ID Number

**ABLE DEGASSING INC DBA ABLE ENVIRONMENTAL SERVICES (Continued)**

**1024877241**

Owner/Operator Telephone: 714-293-5867  
Owner/Operator Telephone Ext: Not reported  
Owner/Operator Fax: Not reported  
Owner/Operator Email: Not reported

Historic Generators:

Receive Date: 2018-08-24 00:00:00.0  
Handler Name: ABLE DEGASSING INC DBA ABLE ENVIRONMENTAL SERVICES  
Federal Waste Generator Description: Not a generator, verified  
State District Owner: Not reported  
Large Quantity Handler of Universal Waste: No  
Recognized Trader Importer: No  
Recognized Trader Exporter: No  
Spent Lead Acid Battery Importer: No  
Spent Lead Acid Battery Exporter: No  
Current Record: Yes  
Non Storage Recycler Activity: No  
Electronic Manifest Broker: No

List of NAICS Codes and Descriptions:

NAICS Code: 562112  
NAICS Description: HAZARDOUS WASTE COLLECTION

Facility Has Received Notices of Violations:

Violations: No Violations Found

Evaluation Action Summary:

Evaluations: No Evaluations Found

**AS578**  
**South**  
**< 1/8**  
**0.054 mi.**  
**284 ft.**

**CAL TRANS STANTON MTCE STATION**  
**8122 KATELLA AVE**  
**STANTON, CA 90680**  
**Site 1 of 3 in cluster AS**

**RCRA-SQG 1000134647**  
**UST CAD982520678**

**Relative:**  
**Lower**  
**Actual:**  
**65 ft.**

RCRA-SQG:  
Date Form Received by Agency: 1989-05-15 00:00:00.0  
Handler Name: CAL TRANS STANTON MTCE STATION  
Handler Address: 8122 KATELLA AVE  
Handler City,State,Zip: STANTON, CA 90680  
EPA ID: CAD982520678  
Contact Name: ENVIRONMENTAL MANAGER  
Contact Address: 8122 KATELLA AVE  
Contact City,State,Zip: STANTON, CA 90680  
Contact Telephone: 714-724-2474  
Contact Fax: Not reported  
Contact Email: Not reported  
Contact Title: Not reported  
EPA Region: 09  
Land Type: Other  
Federal Waste Generator Description: Small Quantity Generator  
Non-Notifier: Not reported  
Biennial Report Cycle: Not reported  
Accessibility: Not reported  
Active Site Indicator: Handler Activities

Map ID  
Direction  
Distance  
Elevation

MAP FINDINGS

Site

Database(s)

EDR ID Number  
EPA ID Number

**CAL TRANS STANTON MTCE STATION (Continued)**

**1000134647**

State District Owner:	CA
State District:	4
Mailing Address:	2501 PULLMAN ST
Mailing City,State,Zip:	SANTA ANA, CA 92705
Owner Name:	STATE OF CALIFORNIA
Owner Type:	State
Operator Name:	NOT REQUIRED
Operator Type:	State
Short-Term Generator Activity:	No
Importer Activity:	No
Mixed Waste Generator:	No
Transporter Activity:	No
Transfer Facility Activity:	No
Recycler Activity with Storage:	No
Small Quantity On-Site Burner Exemption:	No
Smelting Melting and Refining Furnace Exemption:	No
Underground Injection Control:	No
Off-Site Waste Receipt:	No
Universal Waste Indicator:	No
Universal Waste Destination Facility:	No
Federal Universal Waste:	No
Active Site Fed-Reg Treatment Storage and Disposal Facility:	Not reported
Active Site Converter Treatment storage and Disposal Facility:	Not reported
Active Site State-Reg Treatment Storage and Disposal Facility:	Not reported
Active Site State-Reg Handler:	---
Federal Facility Indicator:	Not reported
Hazardous Secondary Material Indicator:	N
Sub-Part K Indicator:	Not reported
Commercial TSD Indicator:	No
Treatment Storage and Disposal Type:	Not reported
2018 GPRA Permit Baseline:	Not on the Baseline
2018 GPRA Renewals Baseline:	Not on the Baseline
Permit Renewals Workload Universe:	Not reported
Permit Workload Universe:	Not reported
Permit Progress Universe:	Not reported
Post-Closure Workload Universe:	Not reported
Closure Workload Universe:	Not reported
202 GPRA Corrective Action Baseline:	No
Corrective Action Workload Universe:	No
Subject to Corrective Action Universe:	No
Non-TSDFs Where RCRA CA has Been Imposed Universe:	No
TSDFs Potentially Subject to CA Under 3004 (u)/(v) Universe:	No
TSDFs Only Subject to CA under Discretionary Auth Universe:	No
Corrective Action Priority Ranking:	No NCAPS ranking
Environmental Control Indicator:	No
Institutional Control Indicator:	No
Human Exposure Controls Indicator:	N/A
Groundwater Controls Indicator:	N/A
Operating TSDF Universe:	Not reported
Full Enforcement Universe:	Not reported
Significant Non-Complier Universe:	No
Unaddressed Significant Non-Complier Universe:	No
Addressed Significant Non-Complier Universe:	No
Significant Non-Complier With a Compliance Schedule Universe:	No
Financial Assurance Required:	Not reported
Handler Date of Last Change:	2002-06-27 03:35:00.0
Recognized Trader-Importer:	No

Map ID  
Direction  
Distance  
Elevation

MAP FINDINGS

Site

Database(s)

EDR ID Number  
EPA ID Number

**CAL TRANS STANTON MTCE STATION (Continued)**

**1000134647**

Recognized Trader-Exporter:	No
Importer of Spent Lead Acid Batteries:	No
Exporter of Spent Lead Acid Batteries:	No
Recycler Activity Without Storage:	No
Manifest Broker:	No
Sub-Part P Indicator:	No

**Handler - Owner Operator:**

Owner/Operator Indicator:	Owner
Owner/Operator Name:	STATE OF CALIFORNIA
Legal Status:	State
Date Became Current:	Not reported
Date Ended Current:	Not reported
Owner/Operator Address:	NOT REQUIRED
Owner/Operator City,State,Zip:	NOT REQUIRED, ME 99999
Owner/Operator Telephone:	415-555-1212
Owner/Operator Telephone Ext:	Not reported
Owner/Operator Fax:	Not reported
Owner/Operator Email:	Not reported

Owner/Operator Indicator:	Operator
Owner/Operator Name:	NOT REQUIRED
Legal Status:	State
Date Became Current:	Not reported
Date Ended Current:	Not reported
Owner/Operator Address:	NOT REQUIRED
Owner/Operator City,State,Zip:	NOT REQUIRED, ME 99999
Owner/Operator Telephone:	415-555-1212
Owner/Operator Telephone Ext:	Not reported
Owner/Operator Fax:	Not reported
Owner/Operator Email:	Not reported

**Historic Generators:**

Receive Date:	1989-05-15 00:00:00.0
Handler Name:	CAL TRANS STANTON MTCE STATION
Federal Waste Generator Description:	Small Quantity Generator
State District Owner:	CA
Large Quantity Handler of Universal Waste:	No
Recognized Trader Importer:	No
Recognized Trader Exporter:	No
Spent Lead Acid Battery Importer:	No
Spent Lead Acid Battery Exporter:	No
Current Record:	Yes
Non Storage Recycler Activity:	Not reported
Electronic Manifest Broker:	Not reported

**List of NAICS Codes and Descriptions:**

NAICS Codes:	No NAICS Codes Found
--------------	----------------------

**Facility Has Received Notices of Violations:**

Violations:	No Violations Found
-------------	---------------------

**Evaluation Action Summary:**

Evaluations:	No Evaluations Found
--------------	----------------------

Map ID  
Direction  
Distance  
Elevation

MAP FINDINGS

Site

Database(s)

EDR ID Number  
EPA ID Number

**CAL TRANS STANTON MTCE STATION (Continued)**

**1000134647**

UST:

Name: CAL TRANS  
Address: 8122 KATELLA AVE  
City,State,Zip: STANTON, CA 90680  
Facility ID: 7070  
Permitting Agency: ORANGE COUNTY  
Latitude: 33.8038139  
Longitude: -117.9888361

AS579  
South  
< 1/8  
0.054 mi.  
284 ft.

**CALTRANS D12 STANTON  
8122 KATELLA AVE  
STANTON, CA 90680**

**CERS HAZ WASTE  
HWTS**

**S124536216  
N/A**

**Site 2 of 3 in cluster AS**

**Relative:  
Lower  
Actual:  
65 ft.**

**CERS HAZ WASTE:**

Name: CALTRANS-STANTON  
Address: 8122 KATELLA AVE  
City,State,Zip: STANTON, CA 90680  
Site ID: 102522  
CERS ID: 10001530  
CERS Description: Hazardous Waste Generator

**Evaluation:**

Eval General Type: Other/Unknown  
Eval Date: 01-14-2014  
Violations Found: No  
Eval Type: Other, not routine, done by local agency  
Eval Notes: approved bep  
Eval Division: Orange County Environmental Health  
Eval Program: HMRRP  
Eval Source: CERS

Eval General Type: Other/Unknown  
Eval Date: 03-19-2015  
Violations Found: No  
Eval Type: Other, not routine, done by local agency  
Eval Notes: Esubmit submittal Declined due to the following: The high pressure acetylene cylinders were listed as stored at ambient pressure please correct : (BELOW AMBIENT TEMP). jnegro@ohca.com  
Orange County Environmental Health  
Eval Division: Orange County Environmental Health  
Eval Program: HMRRP  
Eval Source: CERS

Eval General Type: Compliance Evaluation Inspection  
Eval Date: 03-30-2018  
Violations Found: No  
Eval Type: Routine done by local agency  
Eval Notes: The facility's previous site contact is no longer is no longer with the facility. I worked with Julian on trying to locate hazardous waste disposal manifests. Arturo Herrera, the environmental contact, will be sending copies of manifests to be reviewed.  
Orange County Environmental Health  
Eval Division: Orange County Environmental Health  
Eval Program: HW  
Eval Source: CERS

Eval General Type: Other/Unknown  
Eval Date: 05-20-2014

Map ID  
Direction  
Distance  
Elevation

MAP FINDINGS

Site

Database(s)

EDR ID Number  
EPA ID Number

**CALTRANS D12 STANTON (Continued)**

**S124536216**

Violations Found: No  
Eval Type: Other, not routine, done by local agency  
Eval Notes: CONTACT JEFF BAKER AT (714) 713-5032 TOGET INTO FACILITY BACK UP PHONR # IS 714-288-4040  
Eval Division: Orange County Environmental Health  
Eval Program: HW  
Eval Source: CERS

Eval General Type: Compliance Evaluation Inspection  
Eval Date: 06-25-2015  
Violations Found: No  
Eval Type: Routine done by local agency  
Eval Notes: On site to conduct an annual routine Hazardous Waste Inspection. Met with jeff Baker who explained the process, escorted me through the site and gave consent to enter/inspect. Facility contains: hazardous waste storage area with various chemicals. Hazardous waste containers are properly labeled and covered. All containers storing hazardous waste must be labeled with the following information: 1. The words G HAZARDOUS WasteG 2. Waste (name) 3. Hazardous property of the waste (e.g. G toxic, flammable, corrosive, etc.) 4. Physical state of the waste (liquid or solid) 5. Name and address of the business. 6. Accumulation date (date the first drop of waste has been placed in container) Documents Available for review: 1. Hazardous waste Manifest/Receipts (keep a copy on site for three years). - Note: A copy of the federal manifest must be sent to DTSC. (Department of Toxic Substances Control, P.O. Box 400, Sacramento, CA 95812-0400). 2. Hazardous Waste Emergency [Truncated]  
Eval Division: Orange County Environmental Health  
Eval Program: HW  
Eval Source: CERS

Eval General Type: Compliance Evaluation Inspection  
Eval Date: 09-17-2020  
Violations Found: No  
Eval Type: Routine done by local agency  
Eval Notes: INSPECTOR COMMENT: On site for routine hazardous materials and business emergency plan inspection. Observed the facility and inspected hazardous materials storage. Verified there has not been a 100% increase in volume for any hazardous materials that have been reported. Employee training records are current and available for review. Discussed employee training topics and requirements with Mr. Jackson. The facility is responsible for identifying all hazardous materials, to include hazardous wastes, which are above disclosure thresholds of 55 gallons for a liquid, 500 pounds for a solid, and 200 cubic feet for a compressed gas. If there is a change in the type or amount of chemicals that are maintained on site, please electronically submit revised documents within 30 days of the change. HMBEP documents can be submitted through the California Electronic Reporting System (CERS) located at <http://cers.calepa.ca.gov/>  
Eval Division: Orange County Environmental Health  
Eval Program: HMRRP  
Eval Source: CERS

Eval General Type: Other/Unknown  
Eval Date: 10-16-2013  
Violations Found: No  
Eval Type: Other, not routine, done by local agency



Map ID  
Direction  
Distance  
Elevation

MAP FINDINGS

Site

Database(s)

EDR ID Number  
EPA ID Number

**CALTRANS D12 STANTON (Continued)**

**S124536216**

Eval Notes: facility does not generates waste oil but generates 550 gallons of diesel contaminated absorbent. This is not listed on BEP  
Eval Division: Orange County Environmental Health  
Eval Program: HW  
Eval Source: CERS

Eval General Type: Other/Unknown  
Eval Date: 10-16-2013  
Violations Found: No  
Eval Type: Other, not routine, done by local agency  
Eval Notes: Reviewed BEP map needs knox box location and acetylen needs to be listed as stored above ambient pressure  
Eval Division: Orange County Environmental Health  
Eval Program: HMRRP  
Eval Source: CERS

Eval General Type: Compliance Evaluation Inspection  
Eval Date: 06-25-2015  
Violations Found: No  
Eval Type: Routine done by local agency  
Eval Notes: On site to conduct hazardous materials chemical inventory and business emergency plan inspection this date, consent to enter, inspect and take photographs was given The HMBEP has been submitted through ---- CERS Employee Business Emergency Plan Training was reviewed this date. Safety/cleanup equipment is available. The facility has the following hazardous materials that exceed the required disclosure quantities:  
--Roundup Pro --Ammonium Nitrate -- Crafc -- Road Flare -- Gallery 75DF -- Motor Oil -- Quartz -- Acetylene -- Red Tac Grease -- Surflan -- Dimension Ultra 40 Wp Herbicide -- Pathfinder II Goaltender -- Propane -- Reward -- Milestone VM Hervbicide -- Transmission Fluid -- Flow Mix -- Gear Oil -- Pavement Various Types -- UPM Cold mix  
Eval Division: Orange County Environmental Health  
Eval Program: HMRRP  
Eval Source: CERS

Eval General Type: Other/Unknown  
Eval Date: 07-26-2016  
Violations Found: No  
Eval Type: Other, not routine, done by local agency  
Eval Notes: On CERS, taken off ESubmit  
Eval Division: Orange County Environmental Health  
Eval Program: HMRRP  
Eval Source: CERS

Eval General Type: Compliance Evaluation Inspection  
Eval Date: 09-17-2020  
Violations Found: No  
Eval Type: Routine done by local agency  
Eval Notes: INSPECTOR COMMENT: On site for a routine hazardous waste inspection. Walked throughout the facility. Observed hazardous waste storage areas. Containers were closed and properly labeled. Employees are reported to be trained. Manifests were available for review. Facility generates the following waste streams: - Water with diesel - Waste flammable solids/absorbent - Waste aquatene cleaning agent - Waste lead acid batteries - Waste corrosive liquids G cement & drilling muds Emergency plan is available on site. No hazardous waste or universal waste observed in the dumpster/enclosure area. No hazardous waste

Map ID  
Direction  
Distance  
Elevation

MAP FINDINGS

Site

Database(s)

EDR ID Number  
EPA ID Number

**CALTRANS D12 STANTON (Continued)**

**S124536216**

violations were observed this date.  
Eval Division: Orange County Environmental Health  
Eval Program: HW  
Eval Source: CERS

Coordinates:  
Site ID: 102522  
Facility Name: Caltrans-Stanton  
Env Int Type Code: HWG  
Program ID: 10001530  
Coord Name: Not reported  
Ref Point Type Desc: Unknown  
Latitude: 33.801937  
Longitude: -117.990150

Affiliation:  
Affiliation Type Desc: CUPA District  
Entity Name: Orange County Env Health  
Entity Title: Not reported  
Affiliation Address: 1241 East Dyer Road Suite 120  
Affiliation City: Santa Ana  
Affiliation State: CA  
Affiliation Country: Not reported  
Affiliation Zip: 92705-5611  
Affiliation Phone: (714) 433-6406

Affiliation Type Desc: Legal Owner  
Entity Name: Caltrans  
Entity Title: Not reported  
Affiliation Address: 1120 N. Street  
Affiliation City: SACRAMENTO  
Affiliation State: CA  
Affiliation Country: United States  
Affiliation Zip: 95814  
Affiliation Phone: (949) 936-3600

Affiliation Type Desc: Environmental Contact  
Entity Name: Arturo Herrera Jr.  
Entity Title: Not reported  
Affiliation Address: 691 S. Tustin Street  
Affiliation City: Orange  
Affiliation State: CA  
Affiliation Country: Not reported  
Affiliation Zip: 92866  
Affiliation Phone: Not reported

Affiliation Type Desc: Facility Mailing Address  
Entity Name: Mailing Address  
Entity Title: Not reported  
Affiliation Address: 691 S. Tustin Street  
Affiliation City: ORANGE  
Affiliation State: CA  
Affiliation Country: Not reported  
Affiliation Zip: 92866  
Affiliation Phone: Not reported

Map ID  
Direction  
Distance  
Elevation

MAP FINDINGS

Site

Database(s)

EDR ID Number  
EPA ID Number

**CALTRANS D12 STANTON (Continued)**

**S124536216**

Affiliation Type Desc: Parent Corporation  
Entity Name: Caltrans District 12  
Entity Title: Not reported  
Affiliation Address: Not reported  
Affiliation City: Not reported  
Affiliation State: Not reported  
Affiliation Country: Not reported  
Affiliation Zip: Not reported  
Affiliation Phone: Not reported

Affiliation Type Desc: Document Preparer  
Entity Name: Arturo Herrera Jr.  
Entity Title: Not reported  
Affiliation Address: Not reported  
Affiliation City: Not reported  
Affiliation State: Not reported  
Affiliation Country: Not reported  
Affiliation Zip: Not reported  
Affiliation Phone: Not reported

Affiliation Type Desc: Identification Signer  
Entity Name: Julian Alcala  
Entity Title: Caltrans Maintenance Supervisor  
Affiliation Address: Not reported  
Affiliation City: Not reported  
Affiliation State: Not reported  
Affiliation Country: Not reported  
Affiliation Zip: Not reported  
Affiliation Phone: Not reported

Affiliation Type Desc: Operator  
Entity Name: Julian Alcala  
Entity Title: Not reported  
Affiliation Address: Not reported  
Affiliation City: Not reported  
Affiliation State: Not reported  
Affiliation Country: Not reported  
Affiliation Zip: Not reported  
Affiliation Phone: (714) 892-5724

**HWTS:**

Name: 1X CAL-TRANS DIST 12  
Address: 8122 KATELLA AVE  
Address 2: Not reported  
City,State,Zip: STANTON, CA 906800000  
EPA ID: CAC000647144  
Inactive Date: 10/25/2000  
Create Date: 10/18/1991  
Last Act Date: 10/25/2000  
Mailing Name: Not reported  
Mailing Address: --  
Mailing Address 2: Not reported  
Mailing City,State,Zip: SANTA ANA, CA 927050000  
Owner Name: STATE OF CALIF  
Owner Address: --  
Owner Address 2: Not reported

Map ID  
Direction  
Distance  
Elevation

MAP FINDINGS

Site

Database(s)

EDR ID Number  
EPA ID Number

**CALTRANS D12 STANTON (Continued)**

**S124536216**

Owner City,State,Zip: --, 99 --  
Contact Name: LANNY DEROSE HAZ MAT COODTR  
Contact Address: --  
Contact Address 2: Not reported  
City,State,Zip: --, 99 --

Name: CALTRANS D12 STANTON  
Address: 8122 KATELLA AVE  
Address 2: Not reported  
City,State,Zip: STANTON, CA 906800000  
EPA ID: CAD982520678  
Inactive Date: Not reported  
Create Date: 06/29/1990  
Last Act Date: 07/21/2020  
Mailing Name: ART HERRERA  
Mailing Address: 691 S. TUSTIN STREET  
Mailing Address 2: Not reported  
Mailing City,State,Zip: ORANGE, CA 928660000  
Owner Name: CALTRANS  
Owner Address: 1120 N ST  
Owner Address 2: Not reported  
Owner City,State,Zip: SACRAMENTO, CA 958140000  
Contact Name: ARTURO HERRERA JR.  
Contact Address: 691 S. TUSTIN STREET  
Contact Address 2: Not reported  
City,State,Zip: ORANGE, CA 928660000

**NAICS:**

EPA ID: CAD982520678  
Create Date: 2008-03-20 15:51:28.017  
NAICS Code: 92612  
NAICS Description: Regulation and Administration of Transportation Programs  
Issued EPA ID Date: 1990-06-29 00:00:00  
Inactive Date: Not reported  
Facility Name: CALTRANS D12 STANTON  
Facility Address: 8122 KATELLA AVE  
Facility Address 2: Not reported  
Facility City: STANTON  
Facility County: Not reported  
Facility State: CA  
Facility Zip: 906800000

**AS580**  
**South**  
**< 1/8**  
**0.054 mi.**  
**284 ft.**

**CAL TRANS**  
**8122 KATELLA**  
**STANTON, CA 90680**  
**Site 3 of 3 in cluster AS**

**SWF/LF**  
**LUST**  
**HIST UST**  
**Cortese**  
**CERS**  
**U001567894**  
**N/A**

**Relative:**  
**Lower**  
**Actual:**  
**65 ft.**

SWF/LF (SWIS):  
Name: CALTRANS STANTON MAINTENANCE STATION  
Address: 8122 KATELLA AVE.  
City,State,Zip: STANTON, CA 92680  
Region: STATE  
Facility ID: 30-AB-0454  
SWIS Number: 30-AB-0454  
Point of Contact: Megan Emslander  
Is Archived: No

Map ID  
Direction  
Distance  
Elevation

MAP FINDINGS

Site

Database(s)

EDR ID Number  
EPA ID Number

**CAL TRANS (Continued)**

**U001567894**

Is Closed Illegal Abandoned: No  
Is Site Inert Debris Engineered Fill: No  
Is Financial Assurances Responsible: No  
Absorbed On: Not reported  
Operational Status: Active  
Absorbed By: Not reported  
Closed Illegal Abandoned Category: Not reported  
EPA Federal Registry ID: Not reported  
ARB District: South Coast  
SWRCB Region: Santa Ana  
Local Government: Stanton  
Reporting Agency Legal Name: County of Orange  
Reporting Agency Department: Health Care Agency, Environmental Health Division  
Enforcing Agency Legal Name: County of Orange  
Enforcing Agency Department: Health Care Agency, Environmental Health Division  
Regulation Status: Notification

**Activity:**

SWIS Number: 30-AB-0454  
Site Name: CalTrans Stanton Maintenance Station  
Activity: Limited Volume Transfer Operation  
Activity Is Archived: No  
Category: Transfer/Processing  
Activity Classification: Solid Waste Operation  
WDR Number: Not reported  
WDR Landfill Class: Not reported  
Cease Operation: Not reported  
Cease Operation Type: Not reported  
Inspection Frequency: Annual  
Throughput: 45  
Throughput Units: Cubic Yards per Day  
Remaining Capacity: Not reported  
Remaining Capacity Date: Not reported  
Capacity: 6480  
Capacity Units: Cubic Yards per year  
Total Acreage: 1  
Disposal Acreage: Not reported  
Permitted Elevation: Not reported  
Permitted Elevation Type: Not reported  
Permitted Depth: Not reported  
Permitted Depth Type: Not reported  
Point of Contact: Megan Emslander  
Site Operational Status: Active  
Site Regulatory Status: Notification  
Site Is Archived: No  
Is Closed Illegal Abandoned: No  
Is Site Inert Debris Engineered Fill: No  
Is Financial Assurances Responsible: No  
Absorbed On: Not reported  
Absorbed By: Not reported  
Closed Illegal Abandoned Category: Not reported  
EPA Federal Registry ID: Not reported  
County: Orange  
ARB District: South Coast  
SWRCB Region: Santa Ana  
Local Government: Stanton  
Street Address: 8122 Katella Ave.  
City: Stanton

Map ID  
Direction  
Distance  
Elevation

MAP FINDINGS

Site

Database(s)

EDR ID Number  
EPA ID Number

**CAL TRANS (Continued)**

**U001567894**

State: CA  
ZIP Code: 92680  
Reporting Agency Legal Name: County of Orange  
Reporting Agency Department: Health Care Agency, Environmental Health Division  
Enforcing Agency Legal Name: County of Orange  
Enforcing Agency Department: Health Care Agency, Environmental Health Division

Operator:  
SWIS Number: 30-AB-0454  
Site Name: CalTrans Stanton Maintenance Station  
Site Operational Status: Active  
Site Type: Non-Disposal Only  
Site Regulatory Status: Notification  
Latitude: 33.80272  
Longitude: -117.9897  
Is Archived: No  
Operator: Caltrans  
Started On: 4/11/2011  
Contact Name: Not reported  
Contact Title: Not reported  
Contact Email: richard.reed@dot.ca.gov  
Contact Phone: (949) 661-1273  
Street Address: Richard Reed 1808 North Batavia St.  
Operator City: Orange  
Operator State: CA  
Operator Zip: 92865

Owner:  
SWIS Number: 30-AB-0454  
Owner: State of California  
Owner Address: 1808 North Batavia St.  
Owner City: Orange  
Owner State: CA  
Owner Zip: 92865  
Site Name: CalTrans Stanton Maintenance Station  
Site Operational Status: Active  
Site Type: Non-Disposal Only  
Site Regulatory Status: Notification  
Latitude: 33.80272  
Longitude: -117.9897  
Is Archived: No  
Started On: 4/11/2011  
Contact Name: Not reported  
Contact Title: Not reported  
Contact Email: Not reported  
Contact Phone: (714) 685-3221

Waste:  
SWIS Number: 30-AB-0454  
Site Name: CalTrans Stanton Maintenance Station  
Activity: Limited Volume Transfer Operation  
Waste Type: Green Materials  
Site Is Archived: No  
Site Operational Status: Active  
Site Regulatory Status: Notification  
Site Type: Non-Disposal Only

Map ID  
Direction  
Distance  
Elevation

MAP FINDINGS

Site

Database(s)

EDR ID Number  
EPA ID Number

**CAL TRANS (Continued)**

**U001567894**

Point of Contact:	Megan Emslander
Activity Is Archived:	No
Activity Operational Status:	Active
Activity Regulatory Status:	Notification
Activity Category:	Transfer/Processing
Activity Classification:	Solid Waste Operation
SWIS Number:	30-AB-0454
Site Name:	CalTrans Stanton Maintenance Station
Activity:	Limited Volume Transfer Operation
Waste Type:	Mixed municipal
Site Is Archived:	No
Site Operational Status:	Active
Site Regulatory Status:	Notification
Site Type:	Non-Disposal Only
Point of Contact:	Megan Emslander
Activity Is Archived:	No
Activity Operational Status:	Active
Activity Regulatory Status:	Notification
Activity Category:	Transfer/Processing
Activity Classification:	Solid Waste Operation
SWIS Number:	30-AB-0454
Site Name:	CalTrans Stanton Maintenance Station
Activity:	Limited Volume Transfer Operation
Waste Type:	Tires
Site Is Archived:	No
Site Operational Status:	Active
Site Regulatory Status:	Notification
Site Type:	Non-Disposal Only
Point of Contact:	Megan Emslander
Activity Is Archived:	No
Activity Operational Status:	Active
Activity Regulatory Status:	Notification
Activity Category:	Transfer/Processing
Activity Classification:	Solid Waste Operation

**LUST:**

Name:	CAL TRANS
Address:	8122 KATELLA
City,State,Zip:	STANTON, CA 90680
Lead Agency:	ORANGE COUNTY LOP
Case Type:	LUST Cleanup Site
Geo Track:	<a href="http://geotracker.waterboards.ca.gov/profile_report.asp?global_id=T0605921871">http://geotracker.waterboards.ca.gov/profile_report.asp?global_id=T0605921871</a>
Global Id:	T0605921871
Latitude:	33.801792
Longitude:	-117.990657
Status:	Completed - Case Closed
Status Date:	03/11/1993
Case Worker:	SR
RB Case Number:	Not reported
Local Agency:	ORANGE COUNTY LOP
File Location:	Local Agency
Local Case Number:	92UT024
Potential Media Affect:	Soil
Potential Contaminants of Concern:	Diesel, Gasoline

Map ID  
Direction  
Distance  
Elevation

MAP FINDINGS

Site

Database(s)

EDR ID Number  
EPA ID Number

**CAL TRANS (Continued)**

**U001567894**

Site History: Not reported

LUST:

Global Id: T0605921871  
Contact Type: Regional Board Caseworker  
Contact Name: NONE  
Organization Name: SANTA ANA RWQCB (REGION 8)  
Address: Not reported  
City: RIVERSIDE  
Email: Not reported  
Phone Number: Not reported

Global Id: T0605921871  
Contact Type: Local Agency Caseworker  
Contact Name: SHYAMALA RAJAGOPAL  
Organization Name: ORANGE COUNTY LOP  
Address: 1241 E. DYER ROAD SUITE 120  
City: SANTA ANA  
Email: srajagopal@ochca.com  
Phone Number: 7144336262

LUST:

Global Id: T0605921871  
Action Type: Other  
Date: 11/21/1991  
Action: Leak Discovery

Global Id: T0605921871  
Action Type: ENFORCEMENT  
Date: 03/10/1993  
Action: Closure/No Further Action Letter

Global Id: T0605921871  
Action Type: Other  
Date: 11/21/1991  
Action: Leak Reported

LUST:

Global Id: T0605921871  
Status: Open - Case Begin Date  
Status Date: 11/21/1991

Global Id: T0605921871  
Status: Completed - Case Closed  
Status Date: 03/11/1993

LUST REG 8:

Name: CAL TRANS  
Address: 8122 KATELLA  
City: STANTON  
Region: 8  
County: Orange  
Regional Board: Santa Ana Region  
Facility Status: Case Closed  
Case Number: Not reported



Map ID  
Direction  
Distance  
Elevation

MAP FINDINGS

Site

Database(s)

EDR ID Number  
EPA ID Number

**CAL TRANS (Continued)**

**U001567894**

Local Case Num:	92UT024
Case Type:	Soil only
Substance:	12034,800661
Qty Leaked:	0
Abate Method:	Not reported
Cross Street:	Not reported
Enf Type:	Not reported
Funding:	Not reported
How Discovered:	Tank Closure
How Stopped:	Close Tank
Leak Cause:	Unknown
Leak Source:	Unknown
Global ID:	T0605921871
How Stopped Date:	9/9/9999
Enter Date:	Not reported
Date Confirmation of Leak Began:	Not reported
Date Preliminary Assessment Began:	Not reported
Discover Date:	11/21/1991
Enforcement Date:	Not reported
Close Date:	3/11/1993
Date Prelim Assessment Workplan Submitted:	Not reported
Date Pollution Characterization Began:	Not reported
Date Remediation Plan Submitted:	Not reported
Date Remedial Action Underway:	Not reported
Date Post Remedial Action Monitoring:	Not reported
Enter Date:	Not reported
GW Qualifies:	Not reported
Soil Qualifies:	Not reported
Operator:	Not reported
Facility Contact:	Not reported
Interim:	Not reported
Oversite Program:	LUST
Latitude:	Not reported
Longitude:	Not reported
MTBE Date:	Not reported
Max MTBE GW:	Not reported
MTBE Concentration:	0
Max MTBE Soil:	Not reported
MTBE Fuel:	0
MTBE Tested:	Not Required to be Tested.
MTBE Class:	*
Staff:	Not reported
Staff Initials:	SK
Lead Agency:	Local Agency
Local Agency:	30000L
Hydr Basin #:	Not reported
Beneficial:	MUN
Priority:	Not reported
Cleanup Fund Id:	Not reported
Work Suspended:	Not reported
Summary:	Not reported

**ORANGE CO. LUST:**

Name:	CAL TRANS
Address:	8122 KATELLA AVE
City,State,Zip:	STANTON, CA 90680
Region:	ORANGE

Map ID  
Direction  
Distance  
Elevation

MAP FINDINGS

Site

Database(s)

EDR ID Number  
EPA ID Number

**CAL TRANS (Continued)**

**U001567894**

Facility Id: 92UT024  
Released Substance: Diesel fuel oil and additives, Nos.1-D, 2-D, 2-4; Gasoline-Automotive  
(motor gasoline and additives), leaded & unleaded  
Date Closed: 03/11/1993  
Record ID: RO0001478

**HIST UST:**

Name: STANTON  
Address: 8122 KATELLA AVE  
City,State,Zip: STANTON, CA 91356  
File Number: 0002E67F  
URL: <http://geotracker.waterboards.ca.gov/ustpdfs/pdf/0002E67F.pdf>  
Region: STATE  
Facility ID: 00000068096  
Facility Type: Not reported  
Other Type: Not reported  
Contact Name: Not reported  
Telephone: 7145273371  
Owner Name: CALIF DEPT OF TRANSPORTATION  
Owner Address: 1120 N STREET  
Owner City,St,Zip: SACRAMENTO, CA 95814  
Total Tanks: 0002

Tank Num: 001  
Container Num: 0000000001  
Year Installed: 1949  
Tank Capacity: 00001000  
Tank Used for: PRODUCT  
Type of Fuel: DIESEL  
Container Construction Thickness: Not reported  
Leak Detection: Not reported

Tank Num: 002  
Container Num: 0000000002  
Year Installed: 1960  
Tank Capacity: 00002000  
Tank Used for: PRODUCT  
Type of Fuel: REGULAR  
Container Construction Thickness: Not reported  
Leak Detection: Not reported

[Click here for Geo Tracker PDF:](#)

**CORTESE:**

Name: CAL TRANS  
Address: 8122 KATELLA  
City,State,Zip: STANTON, CA 90680  
Region: CORTESE  
Envirostor Id: Not reported  
Global ID: T0605921871  
Site/Facility Type: LUST CLEANUP SITE  
Cleanup Status: COMPLETED - CASE CLOSED  
Status Date: Not reported  
Site Code: Not reported  
Latitude: Not reported  
Longitude: Not reported

Map ID  
Direction  
Distance  
Elevation

MAP FINDINGS

Site

Database(s)

EDR ID Number  
EPA ID Number

**CAL TRANS (Continued)**

**U001567894**

Owner: Not reported  
Enf Type: Not reported  
Swat R: Not reported  
Flag: active  
Order No: Not reported  
Waste Discharge System No: Not reported  
Effective Date: Not reported  
Region 2: Not reported  
WID Id: Not reported  
Solid Waste Id No: Not reported  
Waste Management Uit Name: Not reported  
File Name: Active Open

**CERS:**

Name: CAL TRANS  
Address: 8122 KATELLA  
City,State,Zip: STANTON, CA 90680  
Site ID: 228546  
CERS ID: T0605921871  
CERS Description: Leaking Underground Storage Tank Cleanup Site

**Affiliation:**

Affiliation Type Desc: Local Agency Caseworker  
Entity Name: SHYAMALA RAJAGOPAL - ORANGE COUNTY LOP  
Entity Title: Not reported  
Affiliation Address: 1241 E. DYER ROAD SUITE 120  
Affiliation City: SANTA ANA  
Affiliation State: CA  
Affiliation Country: Not reported  
Affiliation Zip: Not reported  
Affiliation Phone: 7144336262

Affiliation Type Desc: Regional Board Caseworker  
Entity Name: NONE - SANTA ANA RWQCB (REGION 8)  
Entity Title: Not reported  
Affiliation Address: Not reported  
Affiliation City: RIVERSIDE  
Affiliation State: CA  
Affiliation Country: Not reported  
Affiliation Zip: Not reported  
Affiliation Phone: Not reported

Name: CALTRANS STANTON MAINTENANCE STATION  
Address: 8122 KATELLA AVE.  
City,State,Zip: STANTON, CA  
Site ID: 507441  
CERS ID: 30-AB-0454  
CERS Description: Solid Waste and Recycle Sites

**Affiliation:**

Affiliation Type Desc: Legal Operator  
Entity Name: Caltrans  
Entity Title: Not reported  
Affiliation Address: Richard Reed1808 North Batavia St.  
Affiliation City: Orange  
Affiliation State: CA  
Affiliation Country: Not reported

Map ID  
Direction  
Distance  
Elevation

MAP FINDINGS

Site

Database(s)

EDR ID Number  
EPA ID Number

**CAL TRANS (Continued)**

**U001567894**

Affiliation Zip: 92865  
Affiliation Phone: 9496611273  
  
Affiliation Type Desc: Legal Owner  
Entity Name: STATE OF CALIFORNIA  
Entity Title: Not reported  
Affiliation Address: Not reported  
Affiliation City: Orange  
Affiliation State: CA  
Affiliation Country: Not reported  
Affiliation Zip: 92865  
Affiliation Phone: 7146853221

**AP581**  
**SSW**  
**< 1/8**  
**0.054 mi.**  
**285 ft.**

**RELIABLE CLEANERS ENTERPRISES**  
**11182 BEACH BLVD**  
**STANTON, CA 90680**

**EDR Hist Cleaner** **1018645415**  
**N/A**

**Site 3 of 3 in cluster AP**

**Relative:** EDR Hist Cleaner  
**Lower**

**Actual:**  
**59 ft.**

Year:	Name:	Type:
1980	RELIABLE CLEANERS ENTERPRISES	Garment Pressing And Cleaners' Agents
1982	RELIABLE CLEANERS ENTERPRISES	Garment Pressing And Cleaners' Agents
1983	RELIABLE CLEANERS ENTERPRISES	Garment Pressing And Cleaners' Agents
1985	RELIABLE CLEANERS ENTERPRISES	Garment Pressing And Cleaners' Agents
1986	RELIABLE CLEANERS ENTERPRISES	Garment Pressing And Cleaners' Agents
1987	RELIABLE CLEANERS ENTERPRISES	Garment Pressing And Cleaners' Agents

**AO582**  
**SE**  
**< 1/8**  
**0.055 mi.**  
**288 ft.**

**GRAPHICS WEST**  
**8349 KATELLA**  
**STANTON, CA 90680**

**RCRA-SQG** **1000100215**  
**FINDS** **CAD981443815**  
**ECHO**

**Site 3 of 8 in cluster AO**

**Relative:**  
**Lower**

**RCRA-SQG:**

**Actual:**  
**65 ft.**

Date Form Received by Agency:	1993-03-30 00:00:00.0
Handler Name:	GRAPHICS WEST
Handler Address:	8349 KATELLA
Handler City,State,Zip:	STANTON, CA 90680
EPA ID:	CAD981443815
Contact Name:	SHIRLEY WHITMIRE
Contact Address:	8349 KATELLA
Contact City,State,Zip:	STANTON, CA 90680
Contact Telephone:	714-761-8900
Contact Fax:	Not reported
Contact Email:	Not reported
Contact Title:	Not reported
EPA Region:	09
Land Type:	Private
Federal Waste Generator Description:	Small Quantity Generator
Non-Notifier:	Not reported
Biennial Report Cycle:	Not reported
Accessibility:	Not reported
Active Site Indicator:	Handler Activities

Map ID  
Direction  
Distance  
Elevation

MAP FINDINGS

Site

Database(s)

EDR ID Number  
EPA ID Number

**GRAPHICS WEST (Continued)**

**1000100215**

State District Owner:	CA
State District:	4
Mailing Address:	KATELLA
Mailing City,State,Zip:	STANTON, CA 90680
Owner Name:	SHIRLEY WHITMIRE
Owner Type:	Private
Operator Name:	NOT REQUIRED
Operator Type:	Private
Short-Term Generator Activity:	No
Importer Activity:	No
Mixed Waste Generator:	No
Transporter Activity:	No
Transfer Facility Activity:	No
Recycler Activity with Storage:	No
Small Quantity On-Site Burner Exemption:	No
Smelting Melting and Refining Furnace Exemption:	No
Underground Injection Control:	No
Off-Site Waste Receipt:	No
Universal Waste Indicator:	No
Universal Waste Destination Facility:	No
Federal Universal Waste:	No
Active Site Fed-Reg Treatment Storage and Disposal Facility:	Not reported
Active Site Converter Treatment storage and Disposal Facility:	Not reported
Active Site State-Reg Treatment Storage and Disposal Facility:	Not reported
Active Site State-Reg Handler:	---
Federal Facility Indicator:	Not reported
Hazardous Secondary Material Indicator:	NN
Sub-Part K Indicator:	Not reported
Commercial TSD Indicator:	No
Treatment Storage and Disposal Type:	Not reported
2018 GPRA Permit Baseline:	Not on the Baseline
2018 GPRA Renewals Baseline:	Not on the Baseline
Permit Renewals Workload Universe:	Not reported
Permit Workload Universe:	Not reported
Permit Progress Universe:	Not reported
Post-Closure Workload Universe:	Not reported
Closure Workload Universe:	Not reported
202 GPRA Corrective Action Baseline:	No
Corrective Action Workload Universe:	No
Subject to Corrective Action Universe:	No
Non-TSDFs Where RCRA CA has Been Imposed Universe:	No
TSDFs Potentially Subject to CA Under 3004 (u)/(v) Universe:	No
TSDFs Only Subject to CA under Discretionary Auth Universe:	No
Corrective Action Priority Ranking:	No NCAPS ranking
Environmental Control Indicator:	No
Institutional Control Indicator:	No
Human Exposure Controls Indicator:	N/A
Groundwater Controls Indicator:	N/A
Operating TSDF Universe:	Not reported
Full Enforcement Universe:	Not reported
Significant Non-Complier Universe:	No
Unaddressed Significant Non-Complier Universe:	No
Addressed Significant Non-Complier Universe:	No
Significant Non-Complier With a Compliance Schedule Universe:	No
Financial Assurance Required:	Not reported
Handler Date of Last Change:	2000-09-15 17:29:34.0
Recognized Trader-Importer:	No

Map ID  
Direction  
Distance  
Elevation

MAP FINDINGS

Site

Database(s)

EDR ID Number  
EPA ID Number

**GRAPHICS WEST (Continued)**

**1000100215**

Recognized Trader-Exporter:	No
Importer of Spent Lead Acid Batteries:	No
Exporter of Spent Lead Acid Batteries:	No
Recycler Activity Without Storage:	Not reported
Manifest Broker:	Not reported
Sub-Part P Indicator:	No

**Handler - Owner Operator:**

Owner/Operator Indicator:	Owner
Owner/Operator Name:	SHIRLEY WHITMIRE
Legal Status:	Private
Date Became Current:	Not reported
Date Ended Current:	Not reported
Owner/Operator Address:	8349 KATELLA
Owner/Operator City,State,Zip:	STANTON, CA 90680
Owner/Operator Telephone:	714-761-8900
Owner/Operator Telephone Ext:	Not reported
Owner/Operator Fax:	Not reported
Owner/Operator Email:	Not reported

Owner/Operator Indicator:	Operator
Owner/Operator Name:	NOT REQUIRED
Legal Status:	Private
Date Became Current:	Not reported
Date Ended Current:	Not reported
Owner/Operator Address:	NOT REQUIRED
Owner/Operator City,State,Zip:	NOT REQUIRED, ME 99999
Owner/Operator Telephone:	415-555-1212
Owner/Operator Telephone Ext:	Not reported
Owner/Operator Fax:	Not reported
Owner/Operator Email:	Not reported

**Historic Generators:**

Receive Date:	1993-03-30 00:00:00.0
Handler Name:	GRAPHICS WEST
Federal Waste Generator Description:	Small Quantity Generator
State District Owner:	CA
Large Quantity Handler of Universal Waste:	No
Recognized Trader Importer:	No
Recognized Trader Exporter:	No
Spent Lead Acid Battery Importer:	No
Spent Lead Acid Battery Exporter:	No
Current Record:	Yes
Non Storage Recycler Activity:	Not reported
Electronic Manifest Broker:	Not reported

**List of NAICS Codes and Descriptions:**

NAICS Codes:	No NAICS Codes Found
--------------	----------------------

**Facility Has Received Notices of Violations:**

Violations:	No Violations Found
-------------	---------------------

**Evaluation Action Summary:**

Evaluations:	No Evaluations Found
--------------	----------------------

Map ID  
Direction  
Distance  
Elevation

MAP FINDINGS

Site

Database(s)

EDR ID Number  
EPA ID Number

**GRAPHICS WEST (Continued)**

**1000100215**

**FINDS:**

Registry ID: 110002708393

Click Here:

**Environmental Interest/Information System:**

RCRAInfo is a national information system that supports the Resource Conservation and Recovery Act (RCRA) program through the tracking of events and activities related to facilities that generate, transport, and treat, store, or dispose of hazardous waste. RCRAInfo allows RCRA program staff to track the notification, permit, compliance, and corrective action activities required under RCRA.

[Click this hyperlink](#) while viewing on your computer to access additional FINDS: detail in the EDR Site Report.

**ECHO:**

Envid: 1000100215  
Registry ID: 110002708393  
DFR URL: <http://echo.epa.gov/detailed-facility-report?fid=110002708393>  
Name: GRAPHICS WEST  
Address: 8349 KATELLA  
City,State,Zip: STANTON, CA 90680

**AQ583  
ESE  
< 1/8  
0.055 mi.  
293 ft.**

**MAGNOLIA DRAPERY CLEANERS  
8368 C MONROE ST  
STANTON, CA 90680  
  
Site 2 of 11 in cluster AQ**

**RCRA-SQG 1000318303  
FINDS CAD981651383  
ECHO  
HAZNET  
HWTS**

**Relative:  
Higher**

**RCRA-SQG:**

**Actual:  
70 ft.**

Date Form Received by Agency: 1996-09-01 00:00:00.0  
Handler Name: MAGNOLIA DRAPERY CLEANERS  
Handler Address: 8368 C MONROE ST  
Handler City,State,Zip: STANTON, CA 90680  
EPA ID: CAD981651383  
Contact Name: Not reported  
Contact Address: Not reported  
Contact City,State,Zip: Not reported  
Contact Telephone: Not reported  
Contact Fax: Not reported  
Contact Email: Not reported  
Contact Title: Not reported  
EPA Region: 09  
Land Type: Not reported  
Federal Waste Generator Description: Small Quantity Generator  
Non-Notifier: Not reported  
Biennial Report Cycle: Not reported  
Accessibility: Not reported  
Active Site Indicator: Handler Activities  
State District Owner: CA  
State District: 4  
Mailing Address: 8368 C MONROE ST  
Mailing City,State,Zip: STANTON, CA 90680  
Owner Name: Not reported  
Owner Type: Not reported  
Operator Name: NOT REQUIRED  
Operator Type: Private

Map ID  
Direction  
Distance  
Elevation

MAP FINDINGS

Site

Database(s)

EDR ID Number  
EPA ID Number

**MAGNOLIA DRAPERY CLEANERS (Continued)**

**1000318303**

Short-Term Generator Activity:	No
Importer Activity:	No
Mixed Waste Generator:	No
Transporter Activity:	No
Transfer Facility Activity:	No
Recycler Activity with Storage:	No
Small Quantity On-Site Burner Exemption:	No
Smelting Melting and Refining Furnace Exemption:	No
Underground Injection Control:	No
Off-Site Waste Receipt:	No
Universal Waste Indicator:	No
Universal Waste Destination Facility:	No
Federal Universal Waste:	No
Active Site Fed-Reg Treatment Storage and Disposal Facility:	Not reported
Active Site Converter Treatment storage and Disposal Facility:	Not reported
Active Site State-Reg Treatment Storage and Disposal Facility:	Not reported
Active Site State-Reg Handler:	---
Federal Facility Indicator:	Not reported
Hazardous Secondary Material Indicator:	NN
Sub-Part K Indicator:	Not reported
Commercial TSD Indicator:	No
Treatment Storage and Disposal Type:	Not reported
2018 GPRA Permit Baseline:	Not on the Baseline
2018 GPRA Renewals Baseline:	Not on the Baseline
Permit Renewals Workload Universe:	Not reported
Permit Workload Universe:	Not reported
Permit Progress Universe:	Not reported
Post-Closure Workload Universe:	Not reported
Closure Workload Universe:	Not reported
202 GPRA Corrective Action Baseline:	No
Corrective Action Workload Universe:	No
Subject to Corrective Action Universe:	No
Non-TSDs Where RCRA CA has Been Imposed Universe:	No
TSDs Potentially Subject to CA Under 3004 (u)/(v) Universe:	No
TSDs Only Subject to CA under Discretionary Auth Universe:	No
Corrective Action Priority Ranking:	No NCAPS ranking
Environmental Control Indicator:	No
Institutional Control Indicator:	No
Human Exposure Controls Indicator:	N/A
Groundwater Controls Indicator:	N/A
Operating TSD Universe:	Not reported
Full Enforcement Universe:	Not reported
Significant Non-Complier Universe:	No
Unaddressed Significant Non-Complier Universe:	No
Addressed Significant Non-Complier Universe:	No
Significant Non-Complier With a Compliance Schedule Universe:	No
Financial Assurance Required:	Not reported
Handler Date of Last Change:	2002-06-27 03:28:00.0
Recognized Trader-Importer:	No
Recognized Trader-Exporter:	No
Importer of Spent Lead Acid Batteries:	No
Exporter of Spent Lead Acid Batteries:	No
Recycler Activity Without Storage:	Not reported
Manifest Broker:	Not reported
Sub-Part P Indicator:	No



Map ID  
Direction  
Distance  
Elevation

MAP FINDINGS

Site

Database(s)

EDR ID Number  
EPA ID Number

**MAGNOLIA DRAPERY CLEANERS (Continued)**

**1000318303**

Handler - Owner Operator:

Owner/Operator Indicator:	Operator
Owner/Operator Name:	NOT REQUIRED
Legal Status:	Private
Date Became Current:	Not reported
Date Ended Current:	Not reported
Owner/Operator Address:	NOT REQUIRED
Owner/Operator City,State,Zip:	NOT REQUIRED, ME 99999
Owner/Operator Telephone:	415-555-1212
Owner/Operator Telephone Ext:	Not reported
Owner/Operator Fax:	Not reported
Owner/Operator Email:	Not reported

Owner/Operator Indicator:	Owner
Owner/Operator Name:	WERNER OELKERS
Legal Status:	Private
Date Became Current:	Not reported
Date Ended Current:	Not reported
Owner/Operator Address:	NOT REQUIRED
Owner/Operator City,State,Zip:	NOT REQUIRED, ME 99999
Owner/Operator Telephone:	415-555-1212
Owner/Operator Telephone Ext:	Not reported
Owner/Operator Fax:	Not reported
Owner/Operator Email:	Not reported

Historic Generators:

Receive Date:	1996-09-01 00:00:00.0
Handler Name:	MAGNOLIA DRAPERY CLEANERS
Federal Waste Generator Description:	Small Quantity Generator
State District Owner:	CA
Large Quantity Handler of Universal Waste:	No
Recognized Trader Importer:	No
Recognized Trader Exporter:	No
Spent Lead Acid Battery Importer:	No
Spent Lead Acid Battery Exporter:	No
Current Record:	Yes
Non Storage Recycler Activity:	Not reported
Electronic Manifest Broker:	Not reported

Receive Date:	1987-03-05 00:00:00.0
Handler Name:	MAGNOLIA DRAPERY CLEANERS
Federal Waste Generator Description:	Large Quantity Generator
State District Owner:	CA
Large Quantity Handler of Universal Waste:	No
Recognized Trader Importer:	No
Recognized Trader Exporter:	No
Spent Lead Acid Battery Importer:	No
Spent Lead Acid Battery Exporter:	No
Current Record:	No
Non Storage Recycler Activity:	Not reported
Electronic Manifest Broker:	Not reported

List of NAICS Codes and Descriptions:

NAICS Code:	81232
NAICS Description:	DRYCLEANING AND LAUNDRY SERVICES (EXCEPT COIN-OPERATED)

Map ID  
Direction  
Distance  
Elevation

MAP FINDINGS

Site

Database(s)

EDR ID Number  
EPA ID Number

**MAGNOLIA DRAPERY CLEANERS (Continued)**

**1000318303**

Facility Has Received Notices of Violations:

Violations:

No Violations Found

Evaluation Action Summary:

Evaluations:

No Evaluations Found

**FINDS:**

Registry ID: 110002737682

Click Here:

Environmental Interest/Information System:

RCRAInfo is a national information system that supports the Resource Conservation and Recovery Act (RCRA) program through the tracking of events and activities related to facilities that generate, transport, and treat, store, or dispose of hazardous waste. RCRAInfo allows RCRA program staff to track the notification, permit, compliance, and corrective action activities required under RCRA.

[Click this hyperlink](#) while viewing on your computer to access additional FINDS: detail in the EDR Site Report.

**ECHO:**

Envid: 1000318303  
Registry ID: 110002737682  
DFR URL: <http://echo.epa.gov/detailed-facility-report?fid=110002737682>  
Name: MAGNOLIA DRAPERY CLEANERS  
Address: 8368 C MONROE ST  
City,State,Zip: STANTON, CA 90680

**HAZNET:**

Name: MAGNOLIA DRAPERY CLEANERS  
Address: 8368 C MONROE ST  
Address 2: Not reported  
City,State,Zip: STANTON, CA 906800000  
Contact: DEACT. PER 11/94 SURVEY -P.H.  
Telephone: --  
Mailing Name: Not reported  
Mailing Address: 8368 C MONROE ST

Year: 1993  
Gepaid: CAD981651383  
TSD EPA ID: CAT000613893  
CA Waste Code: 741 - Liquids with halogenated organic compounds >= 1,000 Mg./L  
Disposal Method: H01 - Transfer Station  
Tons: 0.0675

Year: 1993  
Gepaid: CAD981651383  
TSD EPA ID: CAT000613976  
CA Waste Code: 741 - Liquids with halogenated organic compounds >= 1,000 Mg./L  
Disposal Method: H01 - Transfer Station  
Tons: 0.0975

Year: 1987

Map ID  
Direction  
Distance  
Elevation

MAP FINDINGS

Site

Database(s)

EDR ID Number  
EPA ID Number

**MAGNOLIA DRAPERY CLEANERS (Continued)**

**1000318303**

Gepaid: CAD981651383  
TSD EPA ID: CAD980737584  
CA Waste Code: 211 - Halogenated solvents (chloroforms, methyl chloride, perchloroethylene, etc)  
Disposal Method: 14 -  
Tons: 0.195

**Additional Info:**

Year: 1993  
Gen EPA ID: CAD981651383

Shipment Date: 19931102  
Creation Date: 9/14/1995 0:00:00  
Receipt Date: 19931102  
Manifest ID: 93027621  
Trans EPA ID: ILD984908202  
Trans Name: Not reported  
Trans 2 EPA ID: Not reported  
Trans 2 Name: Not reported  
TSD EPA ID: CAT000613976  
Trans Name: Not reported  
TSD EPA ID: Not reported  
TSD EPA Name: Not reported  
Waste Code Description: 741 - Liquids with halogenated organic compounds > 1000 mg/l  
RCRA Code: F002  
Meth Code: H01 - Transfer Station  
Quantity Tons: 0.0975  
Waste Quantity: 195  
Quantity Unit: P  
Additional Code 1: Not reported  
Additional Code 2: Not reported  
Additional Code 3: Not reported  
Additional Code 4: Not reported  
Additional Code 5: Not reported

Shipment Date: 19930520  
Creation Date: 9/9/1995 0:00:00  
Receipt Date: 19930524  
Manifest ID: 92389459  
Trans EPA ID: ILD051060408  
Trans Name: Not reported  
Trans 2 EPA ID: ILD051060408  
Trans 2 Name: Not reported  
TSD EPA ID: CAT000613893  
Trans Name: Not reported  
TSD EPA ID: Not reported  
TSD EPA Name: Not reported  
Waste Code Description: 741 - Liquids with halogenated organic compounds > 1000 mg/l  
RCRA Code: F002  
Meth Code: H01 - Transfer Station  
Quantity Tons: 0.0675  
Waste Quantity: 135  
Quantity Unit: P  
Additional Code 1: Not reported  
Additional Code 2: Not reported  
Additional Code 3: Not reported

Map ID  
Direction  
Distance  
Elevation

MAP FINDINGS

Site

Database(s)

EDR ID Number  
EPA ID Number

**MAGNOLIA DRAPERY CLEANERS (Continued)**

**1000318303**

Additional Code 4: Not reported  
Additional Code 5: Not reported

HWTS:  
Name: MAGNOLIA DRAPERY CLEANERS  
Address: 8368 C MONROE ST  
Address 2: Not reported  
City,State,Zip: STANTON, CA 906800000  
EPA ID: CAD981651383  
Inactive Date: 01/01/1995  
Create Date: 07/03/1987  
Last Act Date: 09/14/2004  
Mailing Name: Not reported  
Mailing Address: 8368 C MONROE ST  
Mailing Address 2: Not reported  
Mailing City,State,Zip: STANTON, CA 906800000  
Owner Name: --  
Owner Address: --  
Owner Address 2: Not reported  
Owner City,State,Zip: --, 99 --  
Contact Name: DEACT. PER 11/94 SURVEY -P.H.  
Contact Address: --  
Contact Address 2: Not reported  
City,State,Zip: --, 99 --

**AQ584**  
**ESE**  
**< 1/8**  
**0.059 mi.**  
**311 ft.**

**ORANGE COUNTY BOAT REPAIR**  
**8351 MONROE AVE**  
**STANTON, CA 90680**  
  
**Site 3 of 11 in cluster AQ**

**CERS HAZ WASTE**  
**HAZNET**  
**CERS**  
**HWTS**

**S113037599**  
**N/A**

**Relative:**  
**Higher**  
  
**Actual:**  
**69 ft.**

CERS HAZ WASTE:  
Name: ORANGE COUNTY BOAT REPAIR  
Address: 8351 MONROE AVE  
City,State,Zip: STANTON, CA 90680  
Site ID: 429619  
CERS ID: 10519378  
CERS Description: Hazardous Waste Generator

HAZNET:  
Name: KONTINENTAL BODY & PAINT  
Address: 8351 MONROE AVE  
Address 2: Not reported  
City,State,Zip: STANTON, CA 906800000  
Contact: UNDELIVERABLE PER FEES 6/94  
Telephone: --  
Mailing Name: Not reported  
Mailing Address: 8351 MONROE AVE  
  
Year: 1993  
Gepaid: CAL000039909  
TSD EPA ID: CAT000613893  
CA Waste Code: 212 - Oxygenated solvents (acetone, butanol, ethyl acetate, etc.)  
Disposal Method: H01 - Transfer Station  
Tons: 0.0615  
  
Year: 1992

Map ID  
Direction  
Distance  
Elevation

MAP FINDINGS

Site

Database(s)

EDR ID Number  
EPA ID Number

**ORANGE COUNTY BOAT REPAIR (Continued)**

**S113037599**

Gepaid: CAL000039909  
TSD EPA ID: CAT000613893  
CA Waste Code: 212 - Oxygenated solvents (acetone, butanol, ethyl acetate, etc.)  
Disposal Method: H01 - Transfer Station  
Tons: 0.258

Year: 1991  
Gepaid: CAL000039909  
TSD EPA ID: CAT000613893  
CA Waste Code: 212 - Oxygenated solvents (acetone, butanol, ethyl acetate, etc.)  
Disposal Method: H01 - Transfer Station  
Tons: 0.1425

Year: 1991  
Gepaid: CAL000039909  
TSD EPA ID: HYHQ36009069  
CA Waste Code: 212 - Oxygenated solvents (acetone, butanol, ethyl acetate, etc.)  
Disposal Method: 14 -  
Tons: 0.048

Year: 1990  
Gepaid: CAL000039909  
TSD EPA ID: CAT000613893  
CA Waste Code: 212 - Oxygenated solvents (acetone, butanol, ethyl acetate, etc.)  
Disposal Method: H01 - Transfer Station  
Tons: 0.0615

**Additional Info:**

Year: 1993  
Gen EPA ID: CAL000039909

Shipment Date: 19930212  
Creation Date: 9/15/1995 0:00:00  
Receipt Date: 19930216  
Manifest ID: 92385749  
Trans EPA ID: ILD051060408  
Trans Name: Not reported  
Trans 2 EPA ID: ILD051060408  
Trans 2 Name: Not reported  
TSDF EPA ID: CAT000613893  
Trans Name: Not reported  
TSDF Alt EPA ID: CAT000613893  
TSDF Alt Name: Not reported  
Waste Code Description: 212 - Oxygenated solvents (acetone, butanol, ethyl acetate, etc.)  
RCRA Code: F005  
Meth Code: H01 - Transfer Station  
Quantity Tons: 0.0615  
Waste Quantity: 123  
Quantity Unit: P  
Additional Code 1: Not reported  
Additional Code 2: Not reported  
Additional Code 3: Not reported  
Additional Code 4: Not reported  
Additional Code 5: Not reported

Map ID  
Direction  
Distance  
Elevation

MAP FINDINGS

Site

Database(s)

EDR ID Number  
EPA ID Number

**ORANGE COUNTY BOAT REPAIR (Continued)**

**S113037599**

**CERS:**

Name: ORANGE COUNTY BOAT REPAIR  
Address: 8351 MONROE AVE  
City,State,Zip: STANTON, CA 90680  
Site ID: 429619  
CERS ID: 10519378  
CERS Description: Chemical Storage Facilities

**Violations:**

Site ID: 429619  
Site Name: ORANGE COUNTY BOAT REPAIR  
Violation Date: 10-20-2014  
Citation: HSC 6.95 25508(d) - California Health and Safety Code, Chapter 6.95, Section(s) 25508(d)  
Violation Description: Failure to complete and/or electronically submit a business plan when storing/handling a hazardous material at or above reportable quantities.  
Violation Notes: Returned to compliance on 11/29/2017.  
Violation Division: Orange County Environmental Health  
Violation Program: HMRRP  
Violation Source: CERS

Site ID: 429619  
Site Name: ORANGE COUNTY BOAT REPAIR  
Violation Date: 10-16-2014  
Citation: HSC 6.95 25508(d) - California Health and Safety Code, Chapter 6.95, Section(s) 25508(d)  
Violation Description: Failure to complete and/or electronically submit a business plan when storing/handling a hazardous material at or above reportable quantities.  
Violation Notes: Returned to compliance on 11/29/2017.  
Violation Division: Orange County Environmental Health  
Violation Program: HMRRP  
Violation Source: CERS

Site ID: 429619  
Site Name: ORANGE COUNTY BOAT REPAIR  
Violation Date: 10-20-2014  
Citation: HSC 6.95 25508(a)(1) - California Health and Safety Code, Chapter 6.95, Section(s) 25508(a)(1)  
Violation Description: Failure to complete and electronically submit hazardous material inventory information for all reportable hazardous materials on site at or above reportable quantities.  
Violation Notes: Returned to compliance on 11/29/2017.  
Violation Division: Orange County Environmental Health  
Violation Program: HMRRP  
Violation Source: CERS

Site ID: 429619  
Site Name: ORANGE COUNTY BOAT REPAIR  
Violation Date: 10-20-2014  
Citation: 22 CCR 15 66265.173 - California Code of Regulations, Title 22, Chapter 15, Section(s) 66265.173  
Violation Description: Failure to properly close hazardous waste containers when not in active use.  
Violation Notes: Returned to compliance on 10/20/2014. The waste acetone drum was not properly closed. Make sure that the waste acetone drum is maintained

Map ID  
Direction  
Distance  
Elevation

MAP FINDINGS

Site

Database(s)

EDR ID Number  
EPA ID Number

**ORANGE COUNTY BOAT REPAIR (Continued)**

**S113037599**

closed when not in use  
Violation Division: Orange County Environmental Health  
Violation Program: HW  
Violation Source: CERS

Site ID: 429619  
Site Name: ORANGE COUNTY BOAT REPAIR  
Violation Date: 07-18-2017  
Citation: 22 CCR 12 66262.34(f) - California Code of Regulations, Title 22, Chapter 12, Section(s) 66262.34(f)  
Violation Description: Failure to properly label hazardous waste accumulation containers and portable tanks with the following requirements: "Hazardous Waste", name and address of the generator, physical and chemical characteristics of the Hazardous Waste, and starting accumulation date.  
Violation Notes: Returned to compliance on 07/18/2017. Please ensure waste containers are properly labeled once waste has begun accumulation.

Violation Division: Orange County Environmental Health  
Violation Program: HW  
Violation Source: CERS

Site ID: 429619  
Site Name: ORANGE COUNTY BOAT REPAIR  
Violation Date: 10-16-2014  
Citation: HSC 6.95 25508(a)(1) - California Health and Safety Code, Chapter 6.95, Section(s) 25508(a)(1)  
Violation Description: Failure to complete and electronically submit hazardous material inventory information for all reportable hazardous materials on site at or above reportable quantities.  
Violation Notes: Returned to compliance on 11/29/2017.

Violation Division: Orange County Environmental Health  
Violation Program: HMRRP  
Violation Source: CERS

Site ID: 429619  
Site Name: ORANGE COUNTY BOAT REPAIR  
Violation Date: 04-22-2020  
Citation: HSC 6.95 25508(a)(1) - California Health and Safety Code, Chapter 6.95, Section(s) 25508(a)(1)  
Violation Description: Failure to annually review and electronically certify that the business plan is complete and accurate on or before the annual due date.  
Violation Notes: The business failed to annually certify the HMBP via CERS for 2019 and 2020; last submittal occurred on 1/18/2018. CORRECTIVE ACTION: Please review, update (if necessary), and resubmit all HMBP documents via CERS at <http://cers.calepa.ca.gov/> within 30 days. The HMBP consists of the following documents: - Business Activities - Business Owner/Operator Identification - Hazardous Materials Inventory - Site Map - Emergency Response Plan - Employee Training Plan On an ongoing basis, annually certify the HMBP via CERS between January 1st G March 1st.

Violation Division: Orange County Environmental Health  
Violation Program: HMRRP  
Violation Source: CERS

Evaluation:  
Eval General Type: Other/Unknown

Map ID  
Direction  
Distance  
Elevation

MAP FINDINGS

Site

Database(s)

EDR ID Number  
EPA ID Number

**ORANGE COUNTY BOAT REPAIR (Continued)**

**S113037599**

Eval Date: 01-19-2018  
Violations Found: No  
Eval Type: Other, not routine, done by local agency  
Eval Notes: CERS HMBP submission was reviewed. All submittal elements have been accepted.  
Eval Division: Orange County Environmental Health  
Eval Program: HMRRP  
Eval Source: CERS

Eval General Type: Other/Unknown  
Eval Date: 04-22-2020  
Violations Found: Yes  
Eval Type: Other, not routine, done by local agency  
Eval Notes: The business has been identified to store hazardous materials on site above reporting thresholds (55 gallons of a liquid, 500 pounds of a solid, 200 cubic feet of a compressed gas) and is required to annually certify the Hazardous Materials Business Plan (HMBP) via the California Environmental Reporting System (CERS) at <http://cers.calepa.ca.gov/>. A copy of this report will be emailed to: Blanca Villegas, Environmental Contact <ocbr@sbcglobal.net>  
Eval Division: Orange County Environmental Health  
Eval Program: HMRRP  
Eval Source: CERS

Eval General Type: Compliance Evaluation Inspection  
Eval Date: 07-18-2017  
Violations Found: No  
Eval Type: Routine done by local agency  
Eval Notes: INSPECTOR COMMENTS: On site for a routine Hazardous Materials and Business Emergency Plan (HMBEP) inspection. Consent to enter and inspect was given by Salvador Villegas, Shop Manager. Observed the facility and inspected hazardous materials storage. The following materials were observed in amounts that meet or exceed the minimum volumes required for disclosure: - Waste Acetone, 55 gallons - Acetone, 55 gallons - Saturated Polyester Resin, 55 gallons - Propane, 7 gallons The facility has not yet completed their Hazardous Materials Disclosure and Business Emergency Plan and had received a Notice of Violation on 8/7/15. I provided Salvador with instruction on how to start the facility's HMBEP. Please go to <https://cersbusiness.calepa.ca.gov/Account/SignIn?ReturnUrl=%2f> and create an account. Once you create an account and verify it, log in and click G Add new facilityG . Input your facilityG s information and request access to it. We will then grant you access to [Truncated]  
Eval Division: Orange County Environmental Health  
Eval Program: HMRRP  
Eval Source: CERS

Eval General Type: Compliance Evaluation Inspection  
Eval Date: 07-18-2017  
Violations Found: Yes  
Eval Type: Routine done by local agency  
Eval Notes: INSPECTOR COMMENTS: On site for a routine Hazardous Waste inspection. Consent to inspect and take any necessary photos was given by Salvador Villegas, Shop Manager. Confirmed the facility has 3 employees and is under the ownership of Orange County Boat Repair, Inc. Walked throughout the facility and observed the hazardous waste storage area. One container of waste acetone was observed closed, but without proper



Map ID  
Direction  
Distance  
Elevation

MAP FINDINGS

Site

Database(s)

EDR ID Number  
EPA ID Number

ORANGE COUNTY BOAT REPAIR (Continued)

S113037599

labeling. A new label was provided, filled out, and placed onto the container. Violation corrected on site. Manifests were available for review. Employees are trained. Emergency plan is posted in the office. The facility's dumpster was observed and there were no signs of hazardous/universal waste. A copy of this inspection report was sent to sal@orangecountyboatrepair.com.

Eval Division: Orange County Environmental Health  
Eval Program: HW  
Eval Source: CERS

Eval General Type: Compliance Evaluation Inspection  
Eval Date: 08-04-2020  
Violations Found: No  
Eval Type: Routine done by local agency  
Eval Notes: INSPECTOR COMMENT: On site for a routine hazardous waste inspection. Walked throughout the facility. Observed hazardous waste storage areas. Containers were closed and properly labeled. Employees are reported to be trained. Manifests were available for review. Facility generates the following waste streams: - Waste Paint w/ Acetone - Waste Oil (one time generation per Mr. Villegas) Emergency plan is available on site. No hazardous waste or universal waste observed in the dumpster/enclosure area. No hazardous waste violations were observed this date.

Eval Division: Orange County Environmental Health  
Eval Program: HW  
Eval Source: CERS

Eval General Type: Compliance Evaluation Inspection  
Eval Date: 08-04-2020  
Violations Found: No  
Eval Type: Routine done by local agency  
Eval Notes: INSPECTOR COMMENT: On-site for a routine hazardous materials business plan inspection. The following hazardous materials were observed on site over reportable quantities: - Propane - Acetone, new - Waste paint/acetone - Polyester resin

Eval Division: Orange County Environmental Health  
Eval Program: HMRRP  
Eval Source: CERS

Eval General Type: Other/Unknown  
Eval Date: 08-07-2015  
Violations Found: No  
Eval Type: Other, not routine, done by local agency  
Eval Notes: Not reported  
Eval Division: Orange County Environmental Health  
Eval Program: HMRRP  
Eval Source: CERS

Eval General Type: Compliance Evaluation Inspection  
Eval Date: 08-28-2013  
Violations Found: No  
Eval Type: Routine done by local agency  
Eval Notes: On-site for routine inspection. Permission to enter, inspect, and take photographs granted by Sal Villegas Jr. this date. Facility has one 55 gallon drum for waste acetone. The hazardous waste is disposed of about every 6 months. Hazardous Waste receipts made available and reviewed. Waste paint is hauled by Summit Transportation HW containers.

Map ID  
Direction  
Distance  
Elevation

MAP FINDINGS

Site

Database(s)

EDR ID Number  
EPA ID Number

**ORANGE COUNTY BOAT REPAIR (Continued)**

**S113037599**

properly labeled and stored closed this date. Emergency numbers posted. Inspected trash/dumpster and it does not appear to contain any hazardous waste. The perimeter of the facility was also inspected; no obvious signs of releases were noted.

Eval Division: Orange County Environmental Health  
Eval Program: HW  
Eval Source: CERS

Eval General Type: Other/Unknown  
Eval Date: 10-16-2014  
Violations Found: Yes  
Eval Type: Other, not routine, done by local agency  
Eval Notes: Orange County Environmental Health as the Certified Unified Program Agency (OC CUPA) is the administrating agency for the Hazardous Materials Disclosure and Business Emergency Plan programs (HMD/BEP) previously administered by the Orange County Fire Authority. During the months of August and December of 2013, the OC CUPA sent out letters to regulated businesses requesting them to electronically submit their HMD/BEP forms. Electronic submission of these forms is a legal requirement. Failure to submit HMD/BEP forms is in violation of the California Health & Safety Code Chapter 6.95. According to our records there is no electronic submission for this facility. Please go to [www.esubmit.ocgov.com](http://www.esubmit.ocgov.com) to request a username and password and submit your HMD/BEP forms within the next 30 days. Businesses may also submit forms via the California Environmental Reporting System. Please verify that all owner information that is prepopulated on the E-Submit Portal is still [Truncated]

Eval Division: Orange County Environmental Health  
Eval Program: HMRRP  
Eval Source: CERS

Eval General Type: Compliance Evaluation Inspection  
Eval Date: 10-20-2014  
Violations Found: Yes  
Eval Type: Routine done by local agency  
Eval Notes: Mark Sutphin on-site for routine inspection. Permission to enter, inspect, and take photographs granted by Sal Villegas this date. Facility does fiberglass work on boats and generates waste acetone Hazardous Waste receipts made available and reviewed. Most recent receipt for waste acetone is dated 2-26-13. The waste drum of acetone is full at this time and must be properly disposed. Note that the waste acetone must be disposed of within 90 days of generating 27 gallons or 100 Kilograms. Notify this agency when the was acetone is properly disposed. HW containers properly labeled. Emergency numbers posted. Inspected trash/dumpster and it does not appear to contain any hazardous waste. The perimeter of the facility was also inspected; no obvious signs of releases were noted.

Eval Division: Orange County Environmental Health  
Eval Program: HW  
Eval Source: CERS

Eval General Type: Compliance Evaluation Inspection  
Eval Date: 10-20-2014  
Violations Found: Yes  
Eval Type: Routine done by local agency  
Eval Notes: Orange County Environmental Health as the Certified Unified Program Agency (OC CUPA) is the administrating agency for the Hazardous

Map ID  
Direction  
Distance  
Elevation

MAP FINDINGS

Site

Database(s)

EDR ID Number  
EPA ID Number

**ORANGE COUNTY BOAT REPAIR (Continued)**

**S113037599**

Materials Disclosure and Business Emergency Plan programs (HMD/BEP) previously administered by the Orange County Fire Authority. During the months of August And December of 2013, the OC CUPA sent out letters to regulated businesses requesting them to electronically submit their HMD/BEP forms Electronic submission of these forms is a legal requirement. Failure to submit HMD/BEP forms is in violation of the California Health & Safety Code Chapter 6.95. According to our records there is no electronic submission for this facility. Please go to [www.esubmit.ocgov.com](http://www.esubmit.ocgov.com) to request a username and password and submit your HMD/BEP forms within next 30 days. Businesses may also submit forms via the California Environmental Reporting System. Please verify that all owner information that is prepopulated on the E-submit portal is still accurate. Failure to [Truncated]

Eval Division: Orange County Environmental Health  
Eval Program: HMRRP  
Eval Source: CERS

Eval General Type: Other/Unknown  
Eval Date: 11-29-2017  
Violations Found: No  
Eval Type: Other, not routine, done by local agency  
Eval Notes: Met with Blanca Villegas, Administrative Assistant. The facility had received a Notice of Violation on 8/7/15 for failure to submit a Hazardous Materials Disclosure and Business Emergency Plan. The facility was inspected on 7/18/17 with Salvador Villegas, Vice President. I offered assistant with the facility's disclosure, but Villegas claimed he was not available, several times. This date I worked with Blanca Villegas on creating a CERS account and completing the facility's Hazardous Materials Disclosure and Business Emergency Plan. The HMBEP has been submitted and will be accepted. Violation corrected, the facility has no outstanding violations.

Eval Division: Orange County Environmental Health  
Eval Program: HMRRP  
Eval Source: CERS

Eval General Type: Other/Unknown  
Eval Date: 11-29-2017  
Violations Found: No  
Eval Type: Other, not routine, done by local agency  
Eval Notes: Preparation for reinspection  
Eval Division: Orange County Environmental Health  
Eval Program: HMRRP  
Eval Source: CERS

**Enforcement Action:**

Site ID: 429619  
Site Name: ORANGE COUNTY BOAT REPAIR  
Site Address: 8351 MONROE AVE  
Site City: STANTON  
Site Zip: 90680  
Enf Action Date: 08-07-2015  
Enf Action Type: Notice of Violation (Unified Program)  
Enf Action Description: Notice of Violation Issued by the Inspector at the Time of Inspection  
Enf Action Notes: Failure to Electronically Submit HMD/BEP.  
Enf Action Division: Orange County Environmental Health  
Enf Action Program: UNSPEC  
Enf Action Source: CERS

Map ID  
Direction  
Distance  
Elevation

MAP FINDINGS

Site

Database(s)

EDR ID Number  
EPA ID Number

**ORANGE COUNTY BOAT REPAIR (Continued)**

**S113037599**

Coordinates:

Site ID: 429619  
Facility Name: ORANGE COUNTY BOAT REPAIR  
Env Int Type Code: HMBP  
Program ID: 10519378  
Coord Name: Not reported  
Ref Point Type Desc: Center of a facility or station.  
Latitude: 33.805920  
Longitude: -117.986810

Affiliation:

Affiliation Type Desc: Facility Mailing Address  
Entity Name: Mailing Address  
Entity Title: Not reported  
Affiliation Address: 8351 MONROE AVE  
Affiliation City: STANTON  
Affiliation State: CA  
Affiliation Country: Not reported  
Affiliation Zip: 90680  
Affiliation Phone: Not reported

Affiliation Type Desc: Identification Signer  
Entity Name: Blanca Villegas  
Entity Title: Administrative Assistant  
Affiliation Address: Not reported  
Affiliation City: Not reported  
Affiliation State: Not reported  
Affiliation Country: Not reported  
Affiliation Zip: Not reported  
Affiliation Phone: Not reported

Affiliation Type Desc: Legal Owner  
Entity Name: Orange County Boat Repair, Inc.  
Entity Title: Not reported  
Affiliation Address: 8351 MONROE AVE  
Affiliation City: STANTON  
Affiliation State: CA  
Affiliation Country: United States  
Affiliation Zip: 90680  
Affiliation Phone: (714) 827-6247

Affiliation Type Desc: Document Preparer  
Entity Name: Blanca Villegas  
Entity Title: Not reported  
Affiliation Address: Not reported  
Affiliation City: Not reported  
Affiliation State: Not reported  
Affiliation Country: Not reported  
Affiliation Zip: Not reported  
Affiliation Phone: Not reported

Affiliation Type Desc: Environmental Contact  
Entity Name: Blanca Villegas  
Entity Title: Not reported  
Affiliation Address: 8351 MONROE AVE  
Affiliation City: STANTON

Map ID  
Direction  
Distance  
Elevation

MAP FINDINGS

Site

Database(s)

EDR ID Number  
EPA ID Number

**ORANGE COUNTY BOAT REPAIR (Continued)**

**S113037599**

Affiliation State:	CA
Affiliation Country:	Not reported
Affiliation Zip:	90680
Affiliation Phone:	Not reported
Affiliation Type Desc:	CUPA District
Entity Name:	Orange County Env Health
Entity Title:	Not reported
Affiliation Address:	1241 East Dyer RoadSuite 120
Affiliation City:	Santa Ana
Affiliation State:	CA
Affiliation Country:	Not reported
Affiliation Zip:	92705-5611
Affiliation Phone:	(714) 433-6406
Affiliation Type Desc:	Operator
Entity Name:	Blanca Villegas
Entity Title:	Not reported
Affiliation Address:	Not reported
Affiliation City:	Not reported
Affiliation State:	Not reported
Affiliation Country:	Not reported
Affiliation Zip:	Not reported
Affiliation Phone:	(714) 883-7214
Affiliation Type Desc:	Parent Corporation
Entity Name:	ORANGE COUNTY BOAT REPAIR
Entity Title:	Not reported
Affiliation Address:	Not reported
Affiliation City:	Not reported
Affiliation State:	Not reported
Affiliation Country:	Not reported
Affiliation Zip:	Not reported
Affiliation Phone:	Not reported

**HWTS:**

Name:	KONTINENTAL BODY & PAINT
Address:	8351 MONROE AVE
Address 2:	Not reported
City,State,Zip:	STANTON, CA 906800000
EPA ID:	CAL000039909
Inactive Date:	06/30/1994
Create Date:	09/17/1990
Last Act Date:	07/10/2001
Mailing Name:	Not reported
Mailing Address:	8351 MONROE AVE
Mailing Address 2:	Not reported
Mailing City,State,Zip:	STANTON, CA 906800000
Owner Name:	ROSALES ESTEBAN
Owner Address:	--
Owner Address 2:	Not reported
Owner City,State,Zip:	--, 99 --
Contact Name:	UNDELIVERABLE PER FEES 6/94
Contact Address:	--
Contact Address 2:	Not reported
City,State,Zip:	--, 99 --

Map ID  
Direction  
Distance  
Elevation

MAP FINDINGS

EDR ID Number  
EPA ID Number

**AN585**  
**SE**  
**< 1/8**  
**0.060 mi.**  
**318 ft.**  
**SIGNS & SERVICES CO**  
**10980 BOATMAN AVE**  
**STANTON, CA 90680**  
**Site 4 of 5 in cluster AN**

**CERS HAZ WASTE**  
**HAZNET**  
**CERS**  
**HWTS**  
**S113016760**  
**N/A**

**Relative:**  
**Lower**  
**Actual:**  
**65 ft.**

CERS HAZ WASTE:  
Name:  
Address:  
City,State,Zip:  
Site ID:  
CERS ID:  
CERS Description:

SIGNS & SERVICES CO  
10980 BOATMAN AVE  
STANTON, CA 90680  
424349  
10538116  
Hazardous Waste Generator

HAZNET:

Name:  
Address:  
Address 2:  
City,State,Zip:  
Contact:  
Telephone:  
Mailing Name:  
Mailing Address:

SIGNS & SERVICES CO  
10980 BOATMAN AVE  
Not reported  
STANTON, CA 906802602  
HENRY HU  
7147618200  
Not reported  
10980 BOATMAN AVE

Year:  
Gepaid:  
TSD EPA ID:  
CA Waste Code:  
Disposal Method:  
Tons:

2019  
CAD982488629  
CAD044429835  
213 - Hydrocarbon solvents (benzene, hexane, Stoddard, Etc.)  
H141 - Storage, Bulking, And/Or Transfer Off Site--No  
Treatment/Reovery (H010-H129) Or (H131-H135)  
0.17500

Year:  
Gepaid:  
TSD EPA ID:  
CA Waste Code:  
Disposal Method:  
Tons:

2018  
CAD982488629  
CAD044429835  
213 - Hydrocarbon solvents (benzene, hexane, Stoddard, Etc.)  
H141 - Storage, Bulking, And/Or Transfer Off Site--No  
Treatment/Reovery (H010-H129) Or (H131-H135)  
0.25000

Year:  
Gepaid:  
TSD EPA ID:  
CA Waste Code:  
Disposal Method:  
Tons:

2018  
CAD982488629  
NED981723513  
352 - Other organic solids  
H141 - Storage, Bulking, And/Or Transfer Off Site--No  
Treatment/Reovery (H010-H129) Or (H131-H135)  
0.05000

Year:  
Gepaid:  
TSD EPA ID:  
CA Waste Code:  
Disposal Method:  
Tons:

2018  
CAD982488629  
NED981723513  
213 - Hydrocarbon solvents (benzene, hexane, Stoddard, Etc.)  
H040 - Incineration--Thermal Destruction Other Than Use As A Fuel  
0.20000

Year:  
Gepaid:  
TSD EPA ID:  
CA Waste Code:

2016  
CAD982488629  
CAD044429835  
213 - Hydrocarbon solvents (benzene, hexane, Stoddard, Etc.)

Map ID  
Direction  
Distance  
Elevation

MAP FINDINGS

Site

Database(s)

EDR ID Number  
EPA ID Number

**SIGNS & SERVICES CO (Continued)**

**S113016760**

Disposal Method:	H141 - Storage, Bulking, And/Or Transfer Off Site--No Treatment/Reovery (H010-H129) Or (H131-H135)
Tons:	0.425
Year:	2015
Gepaid:	CAD982488629
TSD EPA ID:	NED981723513
CA Waste Code:	213 - Hydrocarbon solvents (benzene, hexane, Stoddard, Etc.)
Disposal Method:	H040 - Incineration--Thermal Destruction Other Than Use As A Fuel
Tons:	0.21
Year:	2015
Gepaid:	CAD982488629
TSD EPA ID:	CAD044429835
CA Waste Code:	213 - Hydrocarbon solvents (benzene, hexane, Stoddard, Etc.)
Disposal Method:	H141 - Storage, Bulking, And/Or Transfer Off Site--No Treatment/Reovery (H010-H129) Or (H131-H135)
Tons:	0.225
Year:	2015
Gepaid:	CAD982488629
TSD EPA ID:	CAD044429835
CA Waste Code:	-
Disposal Method:	H141 - Storage, Bulking, And/Or Transfer Off Site--No Treatment/Reovery (H010-H129) Or (H131-H135)
Tons:	0.2
Year:	2014
Gepaid:	CAD982488629
TSD EPA ID:	CAD044429835
CA Waste Code:	213 - Hydrocarbon solvents (benzene, hexane, Stoddard, Etc.)
Disposal Method:	H141 - Storage, Bulking, And/Or Transfer Off Site--No Treatment/Reovery (H010-H129) Or (H131-H135)
Tons:	0.2
Year:	2014
Gepaid:	CAD982488629
TSD EPA ID:	CAD044429835
CA Waste Code:	181 - Other inorganic solid waste
Disposal Method:	H141 - Storage, Bulking, And/Or Transfer Off Site--No Treatment/Reovery (H010-H129) Or (H131-H135)
Tons:	0.3

[Click this hyperlink](#) while viewing on your computer to access 50 additional CA HAZNET: record(s) in the EDR Site Report.

**Additional Info:**

Year:	2011
Gen EPA ID:	CAD982488629
Shipment Date:	20110913
Creation Date:	2/15/2012 20:30:21
Receipt Date:	20110919
Manifest ID:	003844129FLE
Trans EPA ID:	TXR000050930
Trans Name:	SAFETY-KLEEN SYSTEMS INC

Map ID  
Direction  
Distance  
Elevation

MAP FINDINGS

Site

Database(s)

EDR ID Number  
EPA ID Number

**SIGNS & SERVICES CO (Continued)**

**S113016760**

Trans 2 EPA ID:	OKD981588791
Trans 2 Name:	TRIAD TRANSPORT INC
TSDf EPA ID:	TXD077603371
Trans Name:	SAFETY-KLEEN SYSTEMS INC
TSDf Alt EPA ID:	Not reported
TSDf Alt Name:	Not reported
Waste Code Description:	181 - Other inorganic solid waste Organics
RCRA Code:	D009
Meth Code:	H141 - Storage, Bulking, And/Or Transfer Off Site--No Treatment/Reovery (H010-H129) Or (H131-H135)
Quantity Tons:	0.3
Waste Quantity:	600
Quantity Unit:	P
Additional Code 1:	Not reported
Additional Code 2:	Not reported
Additional Code 3:	Not reported
Additional Code 4:	Not reported
Additional Code 5:	Not reported
Shipment Date:	20110913
Creation Date:	3/20/2012 20:30:12
Receipt Date:	20110922
Manifest ID:	003844172FLE
Trans EPA ID:	TXR000050930
Trans Name:	SAFETY-KLEEN SYSTEMS INC
Trans 2 EPA ID:	OKD981588791
Trans 2 Name:	TRIAD TRANSPORT INC
TSDf EPA ID:	NVT330010000
Trans Name:	US ECOLOGY NEVADA
TSDf Alt EPA ID:	Not reported
TSDf Alt Name:	Not reported
Waste Code Description:	352 - Other organic solids
RCRA Code:	D007
Meth Code:	H132 - Landfill Or Surface Impoundment That Will Be Closed As Landfill( To Include On-Site Treatment And/Or Stabilization)
Quantity Tons:	0.05
Waste Quantity:	100
Quantity Unit:	P
Additional Code 1:	Not reported
Additional Code 2:	Not reported
Additional Code 3:	Not reported
Additional Code 4:	Not reported
Additional Code 5:	Not reported
Shipment Date:	20110913
Creation Date:	3/22/2012 20:30:11
Receipt Date:	20110919
Manifest ID:	003844128FLE
Trans EPA ID:	TXR000050930
Trans Name:	SAFETY-KLEEN SYSTEMS INC
Trans 2 EPA ID:	Not reported
Trans 2 Name:	Not reported
TSDf EPA ID:	CAT000613893
Trans Name:	SAFETY-KLEEN SYSTEMS INC
TSDf Alt EPA ID:	Not reported
TSDf Alt Name:	Not reported
Waste Code Description:	213 - Hydrocarbon solvents (benzene, hexane, Stoddard, etc.



Map ID  
Direction  
Distance  
Elevation

MAP FINDINGS

Site

Database(s)

EDR ID Number  
EPA ID Number

**SIGNS & SERVICES CO (Continued)**

**S113016760**

RCRA Code:	F005
Meth Code:	H141 - Storage, Bulking, And/Or Transfer Off Site--No Treatment/Reovery (H010-H129) Or (H131-H135)
Quantity Tons:	0.2
Waste Quantity:	400
Quantity Unit:	P
Additional Code 1:	F003
Additional Code 2:	D035
Additional Code 3:	D005
Additional Code 4:	D001
Additional Code 5:	Not reported
Shipment Date:	20110623
Creation Date:	12/9/2011 18:30:36
Receipt Date:	20110706
Manifest ID:	002797522SKS
Trans EPA ID:	TXR000050930
Trans Name:	SAFETY-KLEEN SYSTEMS INC
Trans 2 EPA ID:	OKD981588791
Trans 2 Name:	TRIAD TRANSPORT
TSDf EPA ID:	TXD077603371
Trans Name:	SAFETY-KLEEN SYSTEMS INC
TSDf Alt EPA ID:	Not reported
TSDf Alt Name:	Not reported
Waste Code Description:	181 - Other inorganic solid waste Organics
RCRA Code:	D009
Meth Code:	H141 - Storage, Bulking, And/Or Transfer Off Site--No Treatment/Reovery (H010-H129) Or (H131-H135)
Quantity Tons:	0.175
Waste Quantity:	350
Quantity Unit:	P
Additional Code 1:	Not reported
Additional Code 2:	Not reported
Additional Code 3:	Not reported
Additional Code 4:	Not reported
Additional Code 5:	Not reported
Shipment Date:	20110204
Creation Date:	6/27/2011 18:30:10
Receipt Date:	20110214
Manifest ID:	002649146SKS
Trans EPA ID:	TXR000050930
Trans Name:	SAFETY-KLEEN SYSTEMS INC
Trans 2 EPA ID:	OKD981588791
Trans 2 Name:	TRIAD TRANSPORT INC
TSDf EPA ID:	TXD077603371
Trans Name:	SAFETY-KLEEN SYSTEMS INC
TSDf Alt EPA ID:	Not reported
TSDf Alt Name:	Not reported
Waste Code Description:	181 - Other inorganic solid waste Organics
RCRA Code:	D009
Meth Code:	H141 - Storage, Bulking, And/Or Transfer Off Site--No Treatment/Reovery (H010-H129) Or (H131-H135)
Quantity Tons:	0.225
Waste Quantity:	450
Quantity Unit:	P
Additional Code 1:	Not reported

Map ID  
Direction  
Distance  
Elevation

MAP FINDINGS

Site

Database(s)

EDR ID Number  
EPA ID Number

**SIGNS & SERVICES CO (Continued)**

**S113016760**

Additional Code 2:	Not reported
Additional Code 3:	Not reported
Additional Code 4:	Not reported
Additional Code 5:	Not reported
Shipment Date:	20110105
Creation Date:	12/3/2012 22:15:55
Receipt Date:	Not reported
Manifest ID:	003844671FLE
Trans EPA ID:	TXR000050930
Trans Name:	SAFETY-KLEEN SYSTEMS INC
Trans 2 EPA ID:	Not reported
Trans 2 Name:	Not reported
TSDf EPA ID:	CAD982411993
Trans Name:	AERC COM INC
TSDf Alt EPA ID:	Not reported
TSDf Alt Name:	Not reported
Waste Code Description:	181 - Other inorganic solid waste Organics
RCRA Code:	D009
Meth Code:	- Not reported
Quantity Tons:	0.225
Waste Quantity:	450
Quantity Unit:	P
Additional Code 1:	Not reported
Additional Code 2:	Not reported
Additional Code 3:	Not reported
Additional Code 4:	Not reported
Additional Code 5:	Not reported
Shipment Date:	20110104
Creation Date:	5/27/2011 18:30:13
Receipt Date:	20110113
Manifest ID:	003838373FLE
Trans EPA ID:	TXR000050930
Trans Name:	SAFETY-KLEEN SYSTEMS INC
Trans 2 EPA ID:	OKD981588791
Trans 2 Name:	TRIAD TRANSPORT INC
TSDf EPA ID:	NVT330010000
Trans Name:	US ECOLOGY NEVADA
TSDf Alt EPA ID:	Not reported
TSDf Alt Name:	Not reported
Waste Code Description:	352 - Other organic solids
RCRA Code:	D007
Meth Code:	H132 - Landfill Or Surface Impoundment That Will Be Closed As Landfill( To Include On-Site Treatment And/Or Stabilization)
Quantity Tons:	0.115
Waste Quantity:	230
Quantity Unit:	P
Additional Code 1:	Not reported
Additional Code 2:	Not reported
Additional Code 3:	Not reported
Additional Code 4:	Not reported
Additional Code 5:	Not reported
Shipment Date:	20110104
Creation Date:	5/26/2011 18:30:11
Receipt Date:	20110111

Map ID  
Direction  
Distance  
Elevation

MAP FINDINGS

Site

Database(s)

EDR ID Number  
EPA ID Number

**SIGNS & SERVICES CO (Continued)**

**S113016760**

Manifest ID: 003838372FLE  
Trans EPA ID: TXR000050930  
Trans Name: SAFETY-KLEEN SYSTEMS INC  
Trans 2 EPA ID: OKD981588791  
Trans 2 Name: TRIAD TRANSPORT INC  
TSDF EPA ID: TXD077603371  
Trans Name: SAFETY-KLEEN SYSTEMS INC  
TSDF Alt EPA ID: Not reported  
TSDF Alt Name: Not reported  
Waste Code Description: 213 - Hydrocarbon solvents (benzene, hexane, Stoddard, etc.  
RCRA Code: F005  
Meth Code: H061 - Fuel Blending Prior To Energy Recovery At Another Site  
Quantity Tons: 0.45  
Waste Quantity: 900  
Quantity Unit: P  
Additional Code 1: F003  
Additional Code 2: D035  
Additional Code 3: D001  
Additional Code 4: Not reported  
Additional Code 5: Not reported

**Additional Info:**

Year: 2001  
Gen EPA ID: CAD982488629

Shipment Date: 20011212  
Creation Date: 1/29/2002 0:00:00  
Receipt Date: 20011213  
Manifest ID: 21321258  
Trans EPA ID: SCR000075150  
Trans Name: Not reported  
Trans 2 EPA ID: Not reported  
Trans 2 Name: Not reported  
TSDF EPA ID: CAT000613976  
Trans Name: Not reported  
TSDF Alt EPA ID: CAT000613976  
TSDF Alt Name: Not reported  
Waste Code Description: 212 - Oxygenated solvents (acetone, butanol, ethyl acetate, etc.  
RCRA Code: F005  
Meth Code: H01 - Transfer Station  
Quantity Tons: 0.018  
Waste Quantity: 36  
Quantity Unit: P  
Additional Code 1: Not reported  
Additional Code 2: Not reported  
Additional Code 3: Not reported  
Additional Code 4: Not reported  
Additional Code 5: Not reported

Shipment Date: 20011114  
Creation Date: 1/16/2002 0:00:00  
Receipt Date: 20011115  
Manifest ID: 21313575  
Trans EPA ID: SCR000075150  
Trans Name: Not reported  
Trans 2 EPA ID: Not reported  
Trans 2 Name: Not reported

Map ID  
Direction  
Distance  
Elevation

MAP FINDINGS

Site

Database(s)

EDR ID Number  
EPA ID Number

**SIGNS & SERVICES CO (Continued)**

**S113016760**

TSDF EPA ID: CAT000613976  
Trans Name: Not reported  
TSDF Alt EPA ID: CAT000613976  
TSDF Alt Name: Not reported  
Waste Code Description: 212 - Oxygenated solvents (acetone, butanol, ethyl acetate, etc.  
RCRA Code: F005  
Meth Code: H01 - Transfer Station  
Quantity Tons: 0.009  
Waste Quantity: 18  
Quantity Unit: P  
Additional Code 1: Not reported  
Additional Code 2: Not reported  
Additional Code 3: Not reported  
Additional Code 4: Not reported  
Additional Code 5: Not reported

Shipment Date: 20011017  
Creation Date: 12/17/2001 0:00:00  
Receipt Date: 20011018  
Manifest ID: 21397489  
Trans EPA ID: SCR000075150  
Trans Name: Not reported  
Trans 2 EPA ID: Not reported  
Trans 2 Name: Not reported  
TSDF EPA ID: CAT000613976  
Trans Name: Not reported  
TSDF Alt EPA ID: CAT000613976  
TSDF Alt Name: Not reported  
Waste Code Description: 212 - Oxygenated solvents (acetone, butanol, ethyl acetate, etc.  
RCRA Code: F005  
Meth Code: H01 - Transfer Station  
Quantity Tons: 0.018  
Waste Quantity: 36  
Quantity Unit: P  
Additional Code 1: Not reported  
Additional Code 2: Not reported  
Additional Code 3: Not reported  
Additional Code 4: Not reported  
Additional Code 5: Not reported

Shipment Date: 20010919  
Creation Date: 11/1/2001 0:00:00  
Receipt Date: 20010920  
Manifest ID: 21400405  
Trans EPA ID: SCR000075150  
Trans Name: Not reported  
Trans 2 EPA ID: Not reported  
Trans 2 Name: Not reported  
TSDF EPA ID: CAT000613976  
Trans Name: Not reported  
TSDF Alt EPA ID: CAT000613976  
TSDF Alt Name: Not reported  
Waste Code Description: 212 - Oxygenated solvents (acetone, butanol, ethyl acetate, etc.  
RCRA Code: F005  
Meth Code: H01 - Transfer Station  
Quantity Tons: 0.018  
Waste Quantity: 36

Map ID  
Direction  
Distance  
Elevation

MAP FINDINGS

Site

Database(s)

EDR ID Number  
EPA ID Number

**SIGNS & SERVICES CO (Continued)**

**S113016760**

Quantity Unit:	P
Additional Code 1:	Not reported
Additional Code 2:	Not reported
Additional Code 3:	Not reported
Additional Code 4:	Not reported
Additional Code 5:	Not reported
Shipment Date:	20010824
Creation Date:	10/23/2001 0:00:00
Receipt Date:	20010827
Manifest ID:	21109887
Trans EPA ID:	SCR000075150
Trans Name:	Not reported
Trans 2 EPA ID:	Not reported
Trans 2 Name:	Not reported
TSDf EPA ID:	CAT000613976
Trans Name:	Not reported
TSDf Alt EPA ID:	CAT000613976
TSDf Alt Name:	Not reported
Waste Code Description:	212 - Oxygenated solvents (acetone, butanol, ethyl acetate, etc.
RCRA Code:	F005
Meth Code:	H01 - Transfer Station
Quantity Tons:	0.018
Waste Quantity:	36
Quantity Unit:	P
Additional Code 1:	Not reported
Additional Code 2:	Not reported
Additional Code 3:	Not reported
Additional Code 4:	Not reported
Additional Code 5:	Not reported
Shipment Date:	20010702
Creation Date:	8/24/2001 0:00:00
Receipt Date:	20010703
Manifest ID:	21134514
Trans EPA ID:	SCR000075150
Trans Name:	Not reported
Trans 2 EPA ID:	Not reported
Trans 2 Name:	Not reported
TSDf EPA ID:	CAT000613976
Trans Name:	Not reported
TSDf Alt EPA ID:	CAT000613976
TSDf Alt Name:	Not reported
Waste Code Description:	212 - Oxygenated solvents (acetone, butanol, ethyl acetate, etc.
RCRA Code:	F005
Meth Code:	H01 - Transfer Station
Quantity Tons:	0.018
Waste Quantity:	36
Quantity Unit:	P
Additional Code 1:	Not reported
Additional Code 2:	Not reported
Additional Code 3:	Not reported
Additional Code 4:	Not reported
Additional Code 5:	Not reported
Shipment Date:	20010702
Creation Date:	8/24/2001 0:00:00

Map ID  
Direction  
Distance  
Elevation

MAP FINDINGS

Site

Database(s)

EDR ID Number  
EPA ID Number

**SIGNS & SERVICES CO (Continued)**

**S113016760**

Receipt Date: 20010703  
Manifest ID: 21134514  
Trans EPA ID: SCR000075150  
Trans Name: Not reported  
Trans 2 EPA ID: Not reported  
Trans 2 Name: Not reported  
TSDF EPA ID: CAT000613976  
Trans Name: Not reported  
TSDF Alt EPA ID: CAT000613976  
TSDF Alt Name: Not reported  
Waste Code Description: 212 - Oxygenated solvents (acetone, butanol, ethyl acetate, etc.  
RCRA Code: F005  
Meth Code: H01 - Transfer Station  
Quantity Tons: 0.009  
Waste Quantity: 18  
Quantity Unit: P  
Additional Code 1: Not reported  
Additional Code 2: Not reported  
Additional Code 3: Not reported  
Additional Code 4: Not reported  
Additional Code 5: Not reported

Shipment Date: 20010606  
Creation Date: 8/14/2001 0:00:00  
Receipt Date: 20010607  
Manifest ID: 21130022  
Trans EPA ID: SCR000075150  
Trans Name: Not reported  
Trans 2 EPA ID: Not reported  
Trans 2 Name: Not reported  
TSDF EPA ID: CAT000613976  
Trans Name: Not reported  
TSDF Alt EPA ID: CAT000613976  
TSDF Alt Name: Not reported  
Waste Code Description: 212 - Oxygenated solvents (acetone, butanol, ethyl acetate, etc.  
RCRA Code: F005  
Meth Code: H01 - Transfer Station  
Quantity Tons: 0.018  
Waste Quantity: 36  
Quantity Unit: P  
Additional Code 1: Not reported  
Additional Code 2: Not reported  
Additional Code 3: Not reported  
Additional Code 4: Not reported  
Additional Code 5: Not reported

Shipment Date: 20010508  
Creation Date: 7/10/2001 0:00:00  
Receipt Date: 20010509  
Manifest ID: 20638575  
Trans EPA ID: SCR000075150  
Trans Name: Not reported  
Trans 2 EPA ID: Not reported  
Trans 2 Name: Not reported  
TSDF EPA ID: CAT000613976  
Trans Name: Not reported  
TSDF Alt EPA ID: Not reported

Map ID  
Direction  
Distance  
Elevation

MAP FINDINGS

Site

Database(s)

EDR ID Number  
EPA ID Number

**SIGNS & SERVICES CO (Continued)**

**S113016760**

TSDF Alt Name: Not reported  
Waste Code Description: 212 - Oxygenated solvents (acetone, butanol, ethyl acetate, etc.  
RCRA Code: F005  
Meth Code: H01 - Transfer Station  
Quantity Tons: 0.001  
Waste Quantity: 2  
Quantity Unit: P  
Additional Code 1: Not reported  
Additional Code 2: Not reported  
Additional Code 3: Not reported  
Additional Code 4: Not reported  
Additional Code 5: Not reported

Shipment Date: 20010508  
Creation Date: 7/10/2001 0:00:00  
Receipt Date: 20010509  
Manifest ID: 20638575  
Trans EPA ID: SCR000075150  
Trans Name: Not reported  
Trans 2 EPA ID: Not reported  
Trans 2 Name: Not reported  
TSDF EPA ID: CAT000613976  
Trans Name: Not reported  
TSDF Alt EPA ID: Not reported  
TSDF Alt Name: Not reported  
Waste Code Description: 212 - Oxygenated solvents (acetone, butanol, ethyl acetate, etc.  
RCRA Code: F005  
Meth Code: H01 - Transfer Station  
Quantity Tons: 0.018  
Waste Quantity: 36  
Quantity Unit: P  
Additional Code 1: Not reported  
Additional Code 2: Not reported  
Additional Code 3: Not reported  
Additional Code 4: Not reported  
Additional Code 5: Not reported

**Additional Info:**

Year: 2006  
Gen EPA ID: CAD982488629

Shipment Date: 20061030  
Creation Date: 6/29/2007 18:30:33  
Receipt Date: 20061113  
Manifest ID: 000193458CEX  
Trans EPA ID: TXR000050930  
Trans Name: SAFETY-KLEEN SYSTEMS INC  
Trans 2 EPA ID: OKD981588791  
Trans 2 Name: TRIAD  
TSDF EPA ID: TXD077603371  
Trans Name: SAFETY-KLEEN SYSTEMS INC  
TSDF Alt EPA ID: Not reported  
TSDF Alt Name: Not reported  
Waste Code Description: 352 - Other organic solids  
RCRA Code: D007  
Meth Code: H141 - Storage, Bulking, And/Or Transfer Off Site--No Treatment/Recovery (H010-H129) Or (H131-H135)

Map ID  
Direction  
Distance  
Elevation

MAP FINDINGS

Site

Database(s)

EDR ID Number  
EPA ID Number

**SIGNS & SERVICES CO (Continued)**

**S113016760**

Quantity Tons:	0.15
Waste Quantity:	300
Quantity Unit:	P
Additional Code 1:	Not reported
Additional Code 2:	Not reported
Additional Code 3:	Not reported
Additional Code 4:	Not reported
Additional Code 5:	Not reported
Shipment Date:	20061030
Creation Date:	6/29/2007 18:30:33
Receipt Date:	20061113
Manifest ID:	000193458CEX
Trans EPA ID:	TXR000050930
Trans Name:	SAFETY-KLEEN SYSTEMS INC
Trans 2 EPA ID:	OKD981588791
Trans 2 Name:	TRIAD
TSDF EPA ID:	TXD077603371
Trans Name:	SAFETY-KLEEN SYSTEMS INC
TSDF Alt EPA ID:	Not reported
TSDF Alt Name:	Not reported
Waste Code Description:	213 - Hydrocarbon solvents (benzene, hexane, Stoddard, etc.
RCRA Code:	F005
Meth Code:	H061 - Fuel Blending Prior To Energy Recovery At Another Site
Quantity Tons:	0.15
Waste Quantity:	300
Quantity Unit:	P
Additional Code 1:	F003
Additional Code 2:	D035
Additional Code 3:	D001
Additional Code 4:	Not reported
Additional Code 5:	Not reported
Shipment Date:	20060926
Creation Date:	6/11/2007 18:30:13
Receipt Date:	20061016
Manifest ID:	001852550JJK
Trans EPA ID:	TXR000050930
Trans Name:	SAFETY-KLEEN SYSTEMS INC
Trans 2 EPA ID:	OKD981588791
Trans 2 Name:	TRIAD
TSDF EPA ID:	TXD077603371
Trans Name:	SAFETY-KLEEN SYSTEMS INC
TSDF Alt EPA ID:	Not reported
TSDF Alt Name:	Not reported
Waste Code Description:	352 - Other organic solids
RCRA Code:	D007
Meth Code:	H061 - Fuel Blending Prior To Energy Recovery At Another Site
Quantity Tons:	0.05
Waste Quantity:	100
Quantity Unit:	P
Additional Code 1:	Not reported
Additional Code 2:	Not reported
Additional Code 3:	Not reported
Additional Code 4:	Not reported
Additional Code 5:	Not reported



Map ID  
Direction  
Distance  
Elevation

MAP FINDINGS

Site

Database(s)

EDR ID Number  
EPA ID Number

**SIGNS & SERVICES CO (Continued)**

**S113016760**

Additional Info:

Year:	2003
Gen EPA ID:	CAD982488629
Shipment Date:	20031222
Creation Date:	8/30/2004 14:52:16
Receipt Date:	20031230
Manifest ID:	22582117
Trans EPA ID:	TXR000050930
Trans Name:	SAFETY-KLEEN SYSTEMS INC
Trans 2 EPA ID:	Not reported
Trans 2 Name:	Not reported
TSDf EPA ID:	CAT000613893
Trans Name:	SAFETY-KLEEN SYSTEMS INC
TSDf Alt EPA ID:	CAT000613893
TSDf Alt Name:	Not reported
Waste Code Description:	212 - Oxygenated solvents (acetone, butanol, ethyl acetate, etc.
RCRA Code:	F005
Meth Code:	H01 - Transfer Station
Quantity Tons:	0.018
Waste Quantity:	36
Quantity Unit:	P
Additional Code 1:	Not reported
Additional Code 2:	Not reported
Additional Code 3:	Not reported
Additional Code 4:	Not reported
Additional Code 5:	Not reported
Shipment Date:	20031202
Creation Date:	8/9/2004 8:48:13
Receipt Date:	20031209
Manifest ID:	22807014
Trans EPA ID:	TXR000050930
Trans Name:	SAFETY-KLEEN SYSTEMS INC
Trans 2 EPA ID:	Not reported
Trans 2 Name:	Not reported
TSDf EPA ID:	CAT000613893
Trans Name:	SAFETY-KLEEN SYSTEMS INC
TSDf Alt EPA ID:	CAT000613893
TSDf Alt Name:	Not reported
Waste Code Description:	- Not reported
RCRA Code:	Not reported
Meth Code:	H01 - Transfer Station
Quantity Tons:	Not reported
Waste Quantity:	Not reported
Quantity Unit:	Not reported
Additional Code 1:	Not reported
Additional Code 2:	Not reported
Additional Code 3:	Not reported
Additional Code 4:	Not reported
Additional Code 5:	Not reported
Shipment Date:	20031202
Creation Date:	8/9/2004 8:48:13
Receipt Date:	20031209
Manifest ID:	22807014
Trans EPA ID:	TXR000050930

Map ID  
Direction  
Distance  
Elevation

MAP FINDINGS

Site

Database(s)

EDR ID Number  
EPA ID Number

**SIGNS & SERVICES CO (Continued)**

**S113016760**

Trans Name: SAFETY-KLEEN SYSTEMS INC  
Trans 2 EPA ID: Not reported  
Trans 2 Name: Not reported  
TSDF EPA ID: CAT000613893  
Trans Name: SAFETY-KLEEN SYSTEMS INC  
TSDF Alt EPA ID: CAT000613893  
TSDF Alt Name: Not reported  
Waste Code Description: 212 - Oxygenated solvents (acetone, butanol, ethyl acetate, etc.  
RCRA Code: F005  
Meth Code: H01 - Transfer Station  
Quantity Tons: 0.018  
Waste Quantity: 36  
Quantity Unit: P  
Additional Code 1: Not reported  
Additional Code 2: Not reported  
Additional Code 3: Not reported  
Additional Code 4: Not reported  
Additional Code 5: Not reported

Shipment Date: 20031105  
Creation Date: 8/4/2004 18:30:55  
Receipt Date: 20031110  
Manifest ID: 22526580  
Trans EPA ID: TXR000050930  
Trans Name: SAFETY-KLEEN SYSTEMS INC  
Trans 2 EPA ID: Not reported  
Trans 2 Name: Not reported  
TSDF EPA ID: CAT000613893  
Trans Name: SAFETY-KLEEN SYSTEMS INC  
TSDF Alt EPA ID: CAT000613893  
TSDF Alt Name: Not reported  
Waste Code Description: 212 - Oxygenated solvents (acetone, butanol, ethyl acetate, etc.  
RCRA Code: F005  
Meth Code: H01 - Transfer Station  
Quantity Tons: 0.018  
Waste Quantity: 36  
Quantity Unit: P  
Additional Code 1: Not reported  
Additional Code 2: Not reported  
Additional Code 3: Not reported  
Additional Code 4: Not reported  
Additional Code 5: Not reported

Shipment Date: 20031007  
Creation Date: 8/3/2004 15:00:31  
Receipt Date: 20031014  
Manifest ID: 22510529  
Trans EPA ID: TXR000050930  
Trans Name: SAFETY-KLEEN SYSTEMS INC  
Trans 2 EPA ID: Not reported  
Trans 2 Name: Not reported  
TSDF EPA ID: CAT000613893  
Trans Name: SAFETY-KLEEN SYSTEMS INC  
TSDF Alt EPA ID: CAT000613893  
TSDF Alt Name: Not reported  
Waste Code Description: 212 - Oxygenated solvents (acetone, butanol, ethyl acetate, etc.  
RCRA Code: F005

Map ID  
Direction  
Distance  
Elevation

MAP FINDINGS

Site

Database(s)

EDR ID Number  
EPA ID Number

**SIGNS & SERVICES CO (Continued)**

**S113016760**

Meth Code:	H01 - Transfer Station
Quantity Tons:	0.018
Waste Quantity:	36
Quantity Unit:	P
Additional Code 1:	Not reported
Additional Code 2:	Not reported
Additional Code 3:	Not reported
Additional Code 4:	Not reported
Additional Code 5:	Not reported
Shipment Date:	20030908
Creation Date:	7/29/2004 7:45:24
Receipt Date:	20030911
Manifest ID:	22652329
Trans EPA ID:	TXR000050930
Trans Name:	Not reported
Trans 2 EPA ID:	Not reported
Trans 2 Name:	Not reported
TSDf EPA ID:	CAT000613893
Trans Name:	Not reported
TSDf Alt EPA ID:	CAT000613893
TSDf Alt Name:	Not reported
Waste Code Description:	212 - Oxygenated solvents (acetone, butanol, ethyl acetate, etc.
RCRA Code:	F005
Meth Code:	H01 - Transfer Station
Quantity Tons:	0.018
Waste Quantity:	36
Quantity Unit:	P
Additional Code 1:	Not reported
Additional Code 2:	Not reported
Additional Code 3:	Not reported
Additional Code 4:	Not reported
Additional Code 5:	Not reported
Shipment Date:	20030908
Creation Date:	7/29/2004 7:45:24
Receipt Date:	20030911
Manifest ID:	22652329
Trans EPA ID:	TXR000050930
Trans Name:	Not reported
Trans 2 EPA ID:	Not reported
Trans 2 Name:	Not reported
TSDf EPA ID:	CAT000613893
Trans Name:	Not reported
TSDf Alt EPA ID:	CAT000613893
TSDf Alt Name:	Not reported
Waste Code Description:	212 - Oxygenated solvents (acetone, butanol, ethyl acetate, etc.
RCRA Code:	F005
Meth Code:	H01 - Transfer Station
Quantity Tons:	0.198
Waste Quantity:	396
Quantity Unit:	P
Additional Code 1:	Not reported
Additional Code 2:	Not reported
Additional Code 3:	Not reported
Additional Code 4:	Not reported
Additional Code 5:	Not reported

Map ID  
Direction  
Distance  
Elevation

MAP FINDINGS

Site

Database(s)

EDR ID Number  
EPA ID Number

**SIGNS & SERVICES CO (Continued)**

**S113016760**

Shipment Date: 20030815  
Creation Date: 7/28/2004 10:47:10  
Receipt Date: 20030820  
Manifest ID: 22637880  
Trans EPA ID: TXR000050930  
Trans Name: Not reported  
Trans 2 EPA ID: Not reported  
Trans 2 Name: Not reported  
TSDF EPA ID: CAT000613893  
Trans Name: Not reported  
TSDF Alt EPA ID: CAT000613893  
TSDF Alt Name: Not reported  
Waste Code Description: 212 - Oxygenated solvents (acetone, butanol, ethyl acetate, etc.  
RCRA Code: F005  
Meth Code: H01 - Transfer Station  
Quantity Tons: 0.018  
Waste Quantity: 36  
Quantity Unit: P  
Additional Code 1: Not reported  
Additional Code 2: Not reported  
Additional Code 3: Not reported  
Additional Code 4: Not reported  
Additional Code 5: Not reported

Shipment Date: 20030627  
Creation Date: 7/22/2004 7:52:06  
Receipt Date: 20030702  
Manifest ID: 22385785  
Trans EPA ID: TXR000050930  
Trans Name: Not reported  
Trans 2 EPA ID: Not reported  
Trans 2 Name: Not reported  
TSDF EPA ID: CAT000613893  
Trans Name: Not reported  
TSDF Alt EPA ID: CAT000613893  
TSDF Alt Name: Not reported  
Waste Code Description: 212 - Oxygenated solvents (acetone, butanol, ethyl acetate, etc.  
RCRA Code: F005  
Meth Code: H01 - Transfer Station  
Quantity Tons: 0.018  
Waste Quantity: 36  
Quantity Unit: P  
Additional Code 1: Not reported  
Additional Code 2: Not reported  
Additional Code 3: Not reported  
Additional Code 4: Not reported  
Additional Code 5: Not reported

Shipment Date: 20030627  
Creation Date: 7/22/2004 7:52:06  
Receipt Date: 20030702  
Manifest ID: 22385785  
Trans EPA ID: TXR000050930  
Trans Name: Not reported  
Trans 2 EPA ID: Not reported  
Trans 2 Name: Not reported  
TSDF EPA ID: CAT000613893

Map ID  
Direction  
Distance  
Elevation

MAP FINDINGS

Site

Database(s)

EDR ID Number  
EPA ID Number

**SIGNS & SERVICES CO (Continued)**

**S113016760**

Trans Name: Not reported  
TSDF Alt EPA ID: CAT000613893  
TSDF Alt Name: Not reported  
Waste Code Description: - Not reported  
RCRA Code: Not reported  
Meth Code: H01 - Transfer Station  
Quantity Tons: Not reported  
Waste Quantity: Not reported  
Quantity Unit: Not reported  
Additional Code 1: Not reported  
Additional Code 2: Not reported  
Additional Code 3: Not reported  
Additional Code 4: Not reported  
Additional Code 5: Not reported

**Additional Info:**

Year: 2009  
Gen EPA ID: CAD982488629

Shipment Date: 20091125  
Creation Date: 5/27/2010 18:31:00  
Receipt Date: 20091208  
Manifest ID: 001966107SKS  
Trans EPA ID: TXR000050930  
Trans Name: SAFETY-KLEEN SYSTEMS INC  
Trans 2 EPA ID: OKD981588791  
Trans 2 Name: TRIAD TRANSPORT INC  
TSDF EPA ID: TXD077603371  
Trans Name: SAFETY-KLEEN SYSTEMS INC  
TSDF Alt EPA ID: Not reported  
TSDF Alt Name: Not reported  
Waste Code Description: 213 - Hydrocarbon solvents (benzene, hexane, Stoddard, etc.  
RCRA Code: F005  
Meth Code: H061 - Fuel Blending Prior To Energy Recovery At Another Site  
Quantity Tons: 0.229  
Waste Quantity: 458  
Quantity Unit: P  
Additional Code 1: F003  
Additional Code 2: D035  
Additional Code 3: D001  
Additional Code 4: Not reported  
Additional Code 5: Not reported

Shipment Date: 20091125  
Creation Date: 5/27/2010 18:31:08  
Receipt Date: 20091208  
Manifest ID: 001966106SKS  
Trans EPA ID: TXR000050930  
Trans Name: SAFETY-KLEEN SYSTEMS INC  
Trans 2 EPA ID: OKD981588791  
Trans 2 Name: TRIAD TRANSPORT INC  
TSDF EPA ID: NVT330010000  
Trans Name: US ECOLOGY NEVADA  
TSDF Alt EPA ID: Not reported  
TSDF Alt Name: Not reported  
Waste Code Description: 352 - Other organic solids  
RCRA Code: D007

Map ID  
Direction  
Distance  
Elevation

MAP FINDINGS

Site

Database(s)

EDR ID Number  
EPA ID Number

**SIGNS & SERVICES CO (Continued)**

**S113016760**

Meth Code:	H132 - Landfill Or Surface Impoundment That Will Be Closed As Landfill( To Include On-Site Treatment And/Or Stabilization)
Quantity Tons:	0.125
Waste Quantity:	250
Quantity Unit:	P
Additional Code 1:	Not reported
Additional Code 2:	Not reported
Additional Code 3:	Not reported
Additional Code 4:	Not reported
Additional Code 5:	Not reported
Shipment Date:	20090622
Creation Date:	10/29/2009 18:30:26
Receipt Date:	20090702
Manifest ID:	001684921SKS
Trans EPA ID:	TXR000050930
Trans Name:	SAFETY-KLEEN SYSTEMS INC
Trans 2 EPA ID:	OKD981588791
Trans 2 Name:	TRIAD TRANSPORT
TSDf EPA ID:	NVT330010000
Trans Name:	US ECOLOGY NEVADA
TSDf Alt EPA ID:	Not reported
TSDf Alt Name:	Not reported
Waste Code Description:	352 - Other organic solids
RCRA Code:	D007
Meth Code:	H132 - Landfill Or Surface Impoundment That Will Be Closed As Landfill( To Include On-Site Treatment And/Or Stabilization)
Quantity Tons:	0.05
Waste Quantity:	100
Quantity Unit:	P
Additional Code 1:	Not reported
Additional Code 2:	Not reported
Additional Code 3:	Not reported
Additional Code 4:	Not reported
Additional Code 5:	Not reported
Shipment Date:	20090622
Creation Date:	10/20/2009 18:30:09
Receipt Date:	20090629
Manifest ID:	001684922SKS
Trans EPA ID:	TXR000050930
Trans Name:	SAFETY-KLEEN SYSTEMS INC
Trans 2 EPA ID:	OKD981588791
Trans 2 Name:	TRIAD TRANSPORT
TSDf EPA ID:	TXD077603371
Trans Name:	SAFETY-KLEEN SYSTEMS INC
TSDf Alt EPA ID:	Not reported
TSDf Alt Name:	Not reported
Waste Code Description:	213 - Hydrocarbon solvents (benzene, hexane, Stoddard, etc.
RCRA Code:	F005
Meth Code:	H061 - Fuel Blending Prior To Energy Recovery At Another Site
Quantity Tons:	0.175
Waste Quantity:	350
Quantity Unit:	P
Additional Code 1:	F003
Additional Code 2:	D035
Additional Code 3:	D001

Map ID  
Direction  
Distance  
Elevation

MAP FINDINGS

Site

Database(s)

EDR ID Number  
EPA ID Number

**SIGNS & SERVICES CO (Continued)**

**S113016760**

Additional Code 4: Not reported  
Additional Code 5: Not reported  
  
Shipment Date: 20090127  
Creation Date: 5/27/2009 18:30:20  
Receipt Date: 20090203  
Manifest ID: 001684879SKS  
Trans EPA ID: TXR000050930  
Trans Name: SAFETY-KLEEN SYSTEMS INC  
Trans 2 EPA ID: OKD981588791  
Trans 2 Name: TRIAD TRANSPORT  
TSDF EPA ID: TXD077603371  
Trans Name: SAFETY-KLEEN SYSTEMS INC  
TSDF Alt EPA ID: Not reported  
TSDF Alt Name: Not reported  
Waste Code Description: 213 - Hydrocarbon solvents (benzene, hexane, Stoddard, etc.  
RCRA Code: F005  
Meth Code: H061 - Fuel Blending Prior To Energy Recovery At Another Site  
Quantity Tons: 0.1  
Waste Quantity: 200  
Quantity Unit: P  
Additional Code 1: F003  
Additional Code 2: D035  
Additional Code 3: D001  
Additional Code 4: Not reported  
Additional Code 5: Not reported

Shipment Date: 20090127  
Creation Date: 6/3/2009 18:30:08  
Receipt Date: 20090205  
Manifest ID: 001684878SKS  
Trans EPA ID: TXR000050930  
Trans Name: SAFETY-KLEEN SYSTEMS INC  
Trans 2 EPA ID: OKD981588791  
Trans 2 Name: TRIAD  
TSDF EPA ID: NVT330010000  
Trans Name: US ECOLOGY NEVADA  
TSDF Alt EPA ID: Not reported  
TSDF Alt Name: Not reported  
Waste Code Description: 352 - Other organic solids  
RCRA Code: D007  
Meth Code: H132 - Landfill Or Surface Impoundment That Will Be Closed As  
Landfill( To Include On-Site Treatment And/Or Stabilization)  
Quantity Tons: 0.05  
Waste Quantity: 100  
Quantity Unit: P  
Additional Code 1: Not reported  
Additional Code 2: Not reported  
Additional Code 3: Not reported  
Additional Code 4: Not reported  
Additional Code 5: Not reported

Additional Info:  
Year: 2007  
Gen EPA ID: CAD982488629  
  
Shipment Date: 20071116

Map ID  
Direction  
Distance  
Elevation

MAP FINDINGS

Site

Database(s)

EDR ID Number  
EPA ID Number

**SIGNS & SERVICES CO (Continued)**

**S113016760**

Creation Date: 4/22/2008 18:30:43  
Receipt Date: 20071130  
Manifest ID: 000659909SKS  
Trans EPA ID: TXR000050930  
Trans Name: SAFETY-KLEEN SYSTEMS INC  
Trans 2 EPA ID: OKD981588791  
Trans 2 Name: TRIAD TRANSPORT INC  
TSDF EPA ID: TXD077603371  
Trans Name: SAFETY-KLEEN SYSTEMS INC  
TSDF Alt EPA ID: Not reported  
TSDF Alt Name: Not reported  
Waste Code Description: 213 - Hydrocarbon solvents (benzene, hexane, Stoddard, etc.  
RCRA Code: F005  
Meth Code: H061 - Fuel Blending Prior To Energy Recovery At Another Site  
Quantity Tons: 0.1  
Waste Quantity: 200  
Quantity Unit: P  
Additional Code 1: F003  
Additional Code 2: D035  
Additional Code 3: D001  
Additional Code 4: Not reported  
Additional Code 5: Not reported

Shipment Date: 20071116  
Creation Date: 4/22/2008 18:30:43  
Receipt Date: 20071130  
Manifest ID: 000659909SKS  
Trans EPA ID: TXR000050930  
Trans Name: SAFETY-KLEEN SYSTEMS INC  
Trans 2 EPA ID: OKD981588791  
Trans 2 Name: TRIAD TRANSPORT INC  
TSDF EPA ID: TXD077603371  
Trans Name: SAFETY-KLEEN SYSTEMS INC  
TSDF Alt EPA ID: Not reported  
TSDF Alt Name: Not reported  
Waste Code Description: 352 - Other organic solids  
RCRA Code: D007  
Meth Code: H141 - Storage, Bulking, And/Or Transfer Off Site--No Treatment/Reovery (H010-H129) Or (H131-H135)  
Quantity Tons: 0.1  
Waste Quantity: 200  
Quantity Unit: P  
Additional Code 1: Not reported  
Additional Code 2: Not reported  
Additional Code 3: Not reported  
Additional Code 4: Not reported  
Additional Code 5: Not reported

Shipment Date: 20070516  
Creation Date: 12/28/2007 18:30:19  
Receipt Date: 20070524  
Manifest ID: 000517780SKS  
Trans EPA ID: TXR000050930  
Trans Name: SAFETY-KLEEN SYSTEMS INC  
Trans 2 EPA ID: OKD981588791  
Trans 2 Name: TRIAD  
TSDF EPA ID: TXD077603371



Map ID  
Direction  
Distance  
Elevation

MAP FINDINGS

Site

Database(s)

EDR ID Number  
EPA ID Number

**SIGNS & SERVICES CO (Continued)**

**S113016760**

Trans Name:	SAFETY-KLEEN SYSTEMS INC
TSDF Alt EPA ID:	Not reported
TSDF Alt Name:	Not reported
Waste Code Description:	352 - Other organic solids
RCRA Code:	D007
Meth Code:	H141 - Storage, Bulking, And/Or Transfer Off Site--No Treatment/Reovery (H010-H129) Or (H131-H135)
Quantity Tons:	0.15
Waste Quantity:	300
Quantity Unit:	P
Additional Code 1:	Not reported
Additional Code 2:	Not reported
Additional Code 3:	Not reported
Additional Code 4:	Not reported
Additional Code 5:	Not reported
Shipment Date:	20070516
Creation Date:	12/28/2007 18:30:19
Receipt Date:	20070524
Manifest ID:	000517780SKS
Trans EPA ID:	TXR000050930
Trans Name:	SAFETY-KLEEN SYSTEMS INC
Trans 2 EPA ID:	OKD981588791
Trans 2 Name:	TRIAD
TSDF EPA ID:	TXD077603371
Trans Name:	SAFETY-KLEEN SYSTEMS INC
TSDF Alt EPA ID:	Not reported
TSDF Alt Name:	Not reported
Waste Code Description:	213 - Hydrocarbon solvents (benzene, hexane, Stoddard, etc.
RCRA Code:	F005
Meth Code:	H061 - Fuel Blending Prior To Energy Recovery At Another Site
Quantity Tons:	0.15
Waste Quantity:	300
Quantity Unit:	P
Additional Code 1:	F003
Additional Code 2:	D035
Additional Code 3:	D001
Additional Code 4:	Not reported
Additional Code 5:	Not reported
Shipment Date:	20070223
Creation Date:	7/29/2008 18:30:07
Receipt Date:	Not reported
Manifest ID:	000220358SKS
Trans EPA ID:	TXR000050930
Trans Name:	SAFETY-KLEEN SYSTEMS INC
Trans 2 EPA ID:	Not reported
Trans 2 Name:	Not reported
TSDF EPA ID:	TXD077603371
Trans Name:	SAFETY-KLEEN SYSTEMS INC 000618
TSDF Alt EPA ID:	Not reported
TSDF Alt Name:	Not reported
Waste Code Description:	181 - Other inorganic solid waste Organics
RCRA Code:	D009
Meth Code:	- Not reported
Quantity Tons:	0.2
Waste Quantity:	400

Map ID  
Direction  
Distance  
Elevation

MAP FINDINGS

Site

Database(s)

EDR ID Number  
EPA ID Number

**SIGNS & SERVICES CO (Continued)**

**S113016760**

Quantity Unit: P  
Additional Code 1: Not reported  
Additional Code 2: Not reported  
Additional Code 3: Not reported  
Additional Code 4: Not reported  
Additional Code 5: Not reported

Shipment Date: 20070208  
Creation Date: 8/28/2007 18:30:13  
Receipt Date: 20070219  
Manifest ID: 000220358SKS  
Trans EPA ID: TXR000050930  
Trans Name: SAFETY-KLEEN SYSTEMS INC  
Trans 2 EPA ID: OKD981588791  
Trans 2 Name: TRIAD  
TSDf EPA ID: TXD077603371  
Trans Name: SAFETY-KLEEN SYSTEMS INC  
TSDf Alt EPA ID: Not reported  
TSDf Alt Name: Not reported  
Waste Code Description: 181 - Other inorganic solid waste Organics  
RCRA Code: D009  
Meth Code: H141 - Storage, Bulking, And/Or Transfer Off Site--No  
Treatment/Reovery (H010-H129) Or (H131-H135)

Quantity Tons: 0.2  
Waste Quantity: 400  
Quantity Unit: P  
Additional Code 1: Not reported  
Additional Code 2: Not reported  
Additional Code 3: Not reported  
Additional Code 4: Not reported  
Additional Code 5: Not reported

Additional Info:  
Year: 2008  
Gen EPA ID: CAD982488629

Shipment Date: 20080909  
Creation Date: 1/28/2009 18:30:18  
Receipt Date: 20080919  
Manifest ID: 001493011SKS  
Trans EPA ID: TXR000050930  
Trans Name: SAFETY-KLEEN SYSTEMS INC  
Trans 2 EPA ID: OKD981588791  
Trans 2 Name: TRIAD  
TSDf EPA ID: TXD077603371  
Trans Name: SAFETY-KLEEN SYSTEMS INC  
TSDf Alt EPA ID: Not reported  
TSDf Alt Name: Not reported  
Waste Code Description: 213 - Hydrocarbon solvents (benzene, hexane, Stoddard, etc.  
RCRA Code: F005  
Meth Code: H061 - Fuel Blending Prior To Energy Recovery At Another Site  
Quantity Tons: 0.35  
Waste Quantity: 700  
Quantity Unit: P  
Additional Code 1: F003  
Additional Code 2: D035  
Additional Code 3: D001

Map ID  
Direction  
Distance  
Elevation

MAP FINDINGS

Site

Database(s)

EDR ID Number  
EPA ID Number

**SIGNS & SERVICES CO (Continued)**

**S113016760**

Additional Code 4:	Not reported
Additional Code 5:	Not reported
Shipment Date:	20080909
Creation Date:	1/28/2009 18:30:18
Receipt Date:	20080916
Manifest ID:	001493010SKS
Trans EPA ID:	TXR000050930
Trans Name:	SAFETY-KLEEN SYSTEMS INC
Trans 2 EPA ID:	OKD981588791
Trans 2 Name:	TRIAD
TSDF EPA ID:	NVT330010000
Trans Name:	US ECOLOGY NEVADA
TSDF Alt EPA ID:	Not reported
TSDF Alt Name:	Not reported
Waste Code Description:	352 - Other organic solids
RCRA Code:	D007
Meth Code:	H132 - Landfill Or Surface Impoundment That Will Be Closed As Landfill( To Include On-Site Treatment And/Or Stabilization)
Quantity Tons:	0.04
Waste Quantity:	80
Quantity Unit:	P
Additional Code 1:	Not reported
Additional Code 2:	Not reported
Additional Code 3:	Not reported
Additional Code 4:	Not reported
Additional Code 5:	Not reported

**Additional Info:**

Year:	1997
Gen EPA ID:	CAD982488629
Shipment Date:	19971209
Creation Date:	7/23/1998 0:00:00
Receipt Date:	19971210
Manifest ID:	97347830
Trans EPA ID:	ILD984908202
Trans Name:	Not reported
Trans 2 EPA ID:	Not reported
Trans 2 Name:	Not reported
TSDF EPA ID:	CAT000613976
Trans Name:	Not reported
TSDF Alt EPA ID:	Not reported
TSDF Alt Name:	Not reported
Waste Code Description:	212 - Oxygenated solvents (acetone, butanol, ethyl acetate, etc.
RCRA Code:	F005
Meth Code:	H01 - Transfer Station
Quantity Tons:	0.0175
Waste Quantity:	35
Quantity Unit:	P
Additional Code 1:	Not reported
Additional Code 2:	Not reported
Additional Code 3:	Not reported
Additional Code 4:	Not reported
Additional Code 5:	Not reported

Shipment Date:	19971209
----------------	----------

Map ID  
Direction  
Distance  
Elevation

MAP FINDINGS

Site

Database(s)

EDR ID Number  
EPA ID Number

**SIGNS & SERVICES CO (Continued)**

**S113016760**

Creation Date: 7/23/1998 0:00:00  
Receipt Date: 19971210  
Manifest ID: 97347830  
Trans EPA ID: ILD984908202  
Trans Name: Not reported  
Trans 2 EPA ID: Not reported  
Trans 2 Name: Not reported  
TSDF EPA ID: CAT000613976  
Trans Name: Not reported  
TSDF Alt EPA ID: Not reported  
TSDF Alt Name: Not reported  
Waste Code Description: 212 - Oxygenated solvents (acetone, butanol, ethyl acetate, etc.  
RCRA Code: F005  
Meth Code: H01 - Transfer Station  
Quantity Tons: 0.056  
Waste Quantity: 112  
Quantity Unit: P  
Additional Code 1: Not reported  
Additional Code 2: Not reported  
Additional Code 3: Not reported  
Additional Code 4: Not reported  
Additional Code 5: Not reported

Shipment Date: 19971112  
Creation Date: 7/23/1998 0:00:00  
Receipt Date: 19971113  
Manifest ID: 97282359  
Trans EPA ID: ILD984908202  
Trans Name: Not reported  
Trans 2 EPA ID: Not reported  
Trans 2 Name: Not reported  
TSDF EPA ID: CAT000613976  
Trans Name: Not reported  
TSDF Alt EPA ID: CAT000613976  
TSDF Alt Name: Not reported  
Waste Code Description: 212 - Oxygenated solvents (acetone, butanol, ethyl acetate, etc.  
RCRA Code: F005  
Meth Code: H01 - Transfer Station  
Quantity Tons: 0.0175  
Waste Quantity: 35  
Quantity Unit: P  
Additional Code 1: Not reported  
Additional Code 2: Not reported  
Additional Code 3: Not reported  
Additional Code 4: Not reported  
Additional Code 5: Not reported

Shipment Date: 19971015  
Creation Date: 7/23/1998 0:00:00  
Receipt Date: 19971016  
Manifest ID: 96788482  
Trans EPA ID: ILD984908202  
Trans Name: Not reported  
Trans 2 EPA ID: Not reported  
Trans 2 Name: Not reported  
TSDF EPA ID: CAT000613976  
Trans Name: Not reported

Map ID  
Direction  
Distance  
Elevation

MAP FINDINGS

Site

Database(s)

EDR ID Number  
EPA ID Number

**SIGNS & SERVICES CO (Continued)**

**S113016760**

TSDF Alt EPA ID: CAT000613976  
TSDF Alt Name: Not reported  
Waste Code Description: 212 - Oxygenated solvents (acetone, butanol, ethyl acetate, etc.  
RCRA Code: F005  
Meth Code: H01 - Transfer Station  
Quantity Tons: 0.035  
Waste Quantity: 70  
Quantity Unit: P  
Additional Code 1: Not reported  
Additional Code 2: Not reported  
Additional Code 3: Not reported  
Additional Code 4: Not reported  
Additional Code 5: Not reported

Shipment Date: 19970917  
Creation Date: 7/23/1998 0:00:00  
Receipt Date: 19970918  
Manifest ID: 96841784  
Trans EPA ID: ILD984908202  
Trans Name: Not reported  
Trans 2 EPA ID: Not reported  
Trans 2 Name: Not reported  
TSDF EPA ID: CAT000613976  
Trans Name: Not reported  
TSDF Alt EPA ID: CAT000613976  
TSDF Alt Name: Not reported  
Waste Code Description: 212 - Oxygenated solvents (acetone, butanol, ethyl acetate, etc.  
RCRA Code: F005  
Meth Code: H01 - Transfer Station  
Quantity Tons: 0.056  
Waste Quantity: 112  
Quantity Unit: P  
Additional Code 1: Not reported  
Additional Code 2: Not reported  
Additional Code 3: Not reported  
Additional Code 4: Not reported  
Additional Code 5: Not reported

Shipment Date: 19970917  
Creation Date: 7/23/1998 0:00:00  
Receipt Date: 19970918  
Manifest ID: 96841785  
Trans EPA ID: ILD984908202  
Trans Name: Not reported  
Trans 2 EPA ID: Not reported  
Trans 2 Name: Not reported  
TSDF EPA ID: CAT000613976  
Trans Name: Not reported  
TSDF Alt EPA ID: CAT000613976  
TSDF Alt Name: Not reported  
Waste Code Description: 212 - Oxygenated solvents (acetone, butanol, ethyl acetate, etc.  
RCRA Code: F005  
Meth Code: H01 - Transfer Station  
Quantity Tons: 0.0175  
Waste Quantity: 35  
Quantity Unit: P  
Additional Code 1: Not reported

Map ID  
Direction  
Distance  
Elevation

MAP FINDINGS

Site

Database(s)

EDR ID Number  
EPA ID Number

**SIGNS & SERVICES CO (Continued)**

**S113016760**

Additional Code 2:	Not reported
Additional Code 3:	Not reported
Additional Code 4:	Not reported
Additional Code 5:	Not reported
Shipment Date:	19970722
Creation Date:	12/4/1997 0:00:00
Receipt Date:	19970723
Manifest ID:	96858303
Trans EPA ID:	ILD984908202
Trans Name:	Not reported
Trans 2 EPA ID:	Not reported
Trans 2 Name:	Not reported
TSDf EPA ID:	CAT000613976
Trans Name:	Not reported
TSDf Alt EPA ID:	Not reported
TSDf Alt Name:	Not reported
Waste Code Description:	212 - Oxygenated solvents (acetone, butanol, ethyl acetate, etc.
RCRA Code:	F005
Meth Code:	H01 - Transfer Station
Quantity Tons:	0.0175
Waste Quantity:	35
Quantity Unit:	P
Additional Code 1:	Not reported
Additional Code 2:	Not reported
Additional Code 3:	Not reported
Additional Code 4:	Not reported
Additional Code 5:	Not reported
Shipment Date:	19970520
Creation Date:	7/17/1997 0:00:00
Receipt Date:	19970521
Manifest ID:	96625750
Trans EPA ID:	ILD984908202
Trans Name:	Not reported
Trans 2 EPA ID:	Not reported
Trans 2 Name:	Not reported
TSDf EPA ID:	CAT000613976
Trans Name:	Not reported
TSDf Alt EPA ID:	Not reported
TSDf Alt Name:	Not reported
Waste Code Description:	212 - Oxygenated solvents (acetone, butanol, ethyl acetate, etc.
RCRA Code:	F005
Meth Code:	H01 - Transfer Station
Quantity Tons:	0.0175
Waste Quantity:	35
Quantity Unit:	P
Additional Code 1:	Not reported
Additional Code 2:	Not reported
Additional Code 3:	Not reported
Additional Code 4:	Not reported
Additional Code 5:	Not reported
Shipment Date:	19970422
Creation Date:	6/26/1997 0:00:00
Receipt Date:	19970423
Manifest ID:	96623509

Map ID  
Direction  
Distance  
Elevation

MAP FINDINGS

Site

Database(s)

EDR ID Number  
EPA ID Number

**SIGNS & SERVICES CO (Continued)**

**S113016760**

Trans EPA ID: ILD984908202  
Trans Name: Not reported  
Trans 2 EPA ID: Not reported  
Trans 2 Name: Not reported  
TSDF EPA ID: CAT000613976  
Trans Name: Not reported  
TSDF Alt EPA ID: Not reported  
TSDF Alt Name: Not reported  
Waste Code Description: 212 - Oxygenated solvents (acetone, butanol, ethyl acetate, etc.  
RCRA Code: F005  
Meth Code: H01 - Transfer Station  
Quantity Tons: 0.056  
Waste Quantity: 112  
Quantity Unit: P  
Additional Code 1: Not reported  
Additional Code 2: Not reported  
Additional Code 3: Not reported  
Additional Code 4: Not reported  
Additional Code 5: Not reported

Shipment Date: 19970227  
Creation Date: 6/26/1997 0:00:00  
Receipt Date: 19970305  
Manifest ID: 96366964  
Trans EPA ID: ILD984908202  
Trans Name: Not reported  
Trans 2 EPA ID: Not reported  
Trans 2 Name: Not reported  
TSDF EPA ID: CAT000613976  
Trans Name: Not reported  
TSDF Alt EPA ID: Not reported  
TSDF Alt Name: Not reported  
Waste Code Description: - Not reported  
RCRA Code: Not reported  
Meth Code: H01 - Transfer Station  
Quantity Tons: 0  
Waste Quantity: 0  
Quantity Unit: Not reported  
Additional Code 1: Not reported  
Additional Code 2: Not reported  
Additional Code 3: Not reported  
Additional Code 4: Not reported  
Additional Code 5: Not reported

**Additional Info:**

Year: 2014  
Gen EPA ID: CAD982488629

Shipment Date: 20140611  
Creation Date: 9/30/2014 22:15:02  
Receipt Date: 20140701  
Manifest ID: 004104686SKS  
Trans EPA ID: TXR000081205  
Trans Name: SAFETY-KLEEN SYSTEMS INC  
Trans 2 EPA ID: Not reported  
Trans 2 Name: Not reported  
TSDF EPA ID: CAD044429835

Map ID  
Direction  
Distance  
Elevation

MAP FINDINGS

Site

Database(s)

EDR ID Number  
EPA ID Number

**SIGNS & SERVICES CO (Continued)**

**S113016760**

Trans Name: CLEAN HARBORS WILMINGTON LLC  
TSDF Alt EPA ID: Not reported  
TSDF Alt Name: Not reported  
Waste Code Description: 213 - Hydrocarbon solvents (benzene, hexane, Stoddard, etc.  
RCRA Code: F005  
Meth Code: H141 - Storage, Bulking, And/Or Transfer Off Site--No  
Treatment/Reovery (H010-H129) Or (H131-H135)  
Quantity Tons: 0.2  
Waste Quantity: 400  
Quantity Unit: P  
Additional Code 1: F003  
Additional Code 2: D006  
Additional Code 3: D005  
Additional Code 4: D001  
Additional Code 5: Not reported

Shipment Date: 20140611  
Creation Date: 9/30/2014 22:15:02  
Receipt Date: 20140701  
Manifest ID: 004104686SKS  
Trans EPA ID: TXR000081205  
Trans Name: SAFETY-KLEEN SYSTEMS INC  
Trans 2 EPA ID: Not reported  
Trans 2 Name: Not reported  
TSDF EPA ID: CAD044429835  
Trans Name: CLEAN HARBORS WILMINGTON LLC  
TSDF Alt EPA ID: Not reported  
TSDF Alt Name: Not reported  
Waste Code Description: 181 - Other inorganic solid waste Organics  
RCRA Code: D009  
Meth Code: H141 - Storage, Bulking, And/Or Transfer Off Site--No  
Treatment/Reovery (H010-H129) Or (H131-H135)

Quantity Tons: 0.3  
Waste Quantity: 600  
Quantity Unit: P  
Additional Code 1: Not reported  
Additional Code 2: Not reported  
Additional Code 3: Not reported  
Additional Code 4: Not reported  
Additional Code 5: Not reported

**Additional Info:**

Year: 2012  
Gen EPA ID: CAD982488629

Shipment Date: 20121129  
Creation Date: 1/25/2013 22:15:09  
Receipt Date: 20121211  
Manifest ID: 003600057SKS  
Trans EPA ID: TXR000081205  
Trans Name: SAFETY-KLEEN SYSTEMS INC  
Trans 2 EPA ID: Not reported  
Trans 2 Name: Not reported  
TSDF EPA ID: CAD982411993  
Trans Name: AERC COM INC  
TSDF Alt EPA ID: Not reported  
TSDF Alt Name: Not reported



Map ID  
Direction  
Distance  
Elevation

MAP FINDINGS

Site

Database(s)

EDR ID Number  
EPA ID Number

**SIGNS & SERVICES CO (Continued)**

**S113016760**

Waste Code Description:	181 - Other inorganic solid waste Organics
RCRA Code:	D009
Meth Code:	H010 - Metals Recovery Including Retorting,Smelting,Chemicals,Ect
Quantity Tons:	0.175
Waste Quantity:	350
Quantity Unit:	P
Additional Code 1:	Not reported
Additional Code 2:	Not reported
Additional Code 3:	Not reported
Additional Code 4:	Not reported
Additional Code 5:	Not reported
Shipment Date:	20121129
Creation Date:	4/17/2013 22:15:34
Receipt Date:	20121204
Manifest ID:	003600056SKS
Trans EPA ID:	TXR000081205
Trans Name:	SAFETY-KLEEN SYSTEMS INC
Trans 2 EPA ID:	Not reported
Trans 2 Name:	Not reported
TSDf EPA ID:	CAT000613893
Trans Name:	SAFETY-KLEEN SYSTEMS INC
TSDf Alt EPA ID:	Not reported
TSDf Alt Name:	Not reported
Waste Code Description:	213 - Hydrocarbon solvents (benzene, hexane, Stoddard, etc.
RCRA Code:	F005
Meth Code:	H141 - Storage, Bulking, And/Or Transfer Off Site--No Treatment/Reovery (H010-H129) Or (H131-H135)
Quantity Tons:	0.2
Waste Quantity:	400
Quantity Unit:	P
Additional Code 1:	F003
Additional Code 2:	D035
Additional Code 3:	D005
Additional Code 4:	D001
Additional Code 5:	Not reported
Shipment Date:	20120817
Creation Date:	1/12/2013 22:15:35
Receipt Date:	20120827
Manifest ID:	003189239SKS
Trans EPA ID:	TXR000050930
Trans Name:	SAFETY-KLEEN SYSTEMS INC
Trans 2 EPA ID:	Not reported
Trans 2 Name:	Not reported
TSDf EPA ID:	CAT000613893
Trans Name:	SAFETY-KLEEN SYSTEMS INC
TSDf Alt EPA ID:	Not reported
TSDf Alt Name:	Not reported
Waste Code Description:	213 - Hydrocarbon solvents (benzene, hexane, Stoddard, etc.
RCRA Code:	F005
Meth Code:	H141 - Storage, Bulking, And/Or Transfer Off Site--No Treatment/Reovery (H010-H129) Or (H131-H135)
Quantity Tons:	0.4
Waste Quantity:	800
Quantity Unit:	P
Additional Code 1:	F003

Map ID  
Direction  
Distance  
Elevation

MAP FINDINGS

Site

Database(s)

EDR ID Number  
EPA ID Number

**SIGNS & SERVICES CO (Continued)**

**S113016760**

Additional Code 2:	D035
Additional Code 3:	D005
Additional Code 4:	D001
Additional Code 5:	Not reported
Shipment Date:	20120817
Creation Date:	10/31/2012 22:15:23
Receipt Date:	20120904
Manifest ID:	003325786SKS
Trans EPA ID:	TXR000050930
Trans Name:	SAFETY-KLEEN SYSTEMS INC
Trans 2 EPA ID:	Not reported
Trans 2 Name:	Not reported
TSDf EPA ID:	CAD982411993
Trans Name:	AERC COM INC
TSDf Alt EPA ID:	Not reported
TSDf Alt Name:	Not reported
Waste Code Description:	181 - Other inorganic solid waste Organics
RCRA Code:	D009
Meth Code:	H010 - Metals Recovery Including Retoring,Smelting,Chemicals,Ect
Quantity Tons:	0.2
Waste Quantity:	400
Quantity Unit:	P
Additional Code 1:	Not reported
Additional Code 2:	Not reported
Additional Code 3:	Not reported
Additional Code 4:	Not reported
Additional Code 5:	Not reported
Shipment Date:	20120817
Creation Date:	1/9/2013 22:15:17
Receipt Date:	20120823
Manifest ID:	003226647SKS
Trans EPA ID:	TXR000050930
Trans Name:	SAFETY-KLEEN SYSTEMS INC
Trans 2 EPA ID:	Not reported
Trans 2 Name:	Not reported
TSDf EPA ID:	NVT330010000
Trans Name:	US ECOLOGY NEVADA
TSDf Alt EPA ID:	Not reported
TSDf Alt Name:	Not reported
Waste Code Description:	352 - Other organic solids
RCRA Code:	D007
Meth Code:	H132 - Landfill Or Surface Impoundment That Will Be Closed As Landfill( To Include On-Site Treatment And/Or Stabilization)
Quantity Tons:	0.035
Waste Quantity:	70
Quantity Unit:	P
Additional Code 1:	Not reported
Additional Code 2:	Not reported
Additional Code 3:	Not reported
Additional Code 4:	Not reported
Additional Code 5:	Not reported
Shipment Date:	20120321
Creation Date:	8/29/2012 22:15:11
Receipt Date:	20120329

Map ID  
Direction  
Distance  
Elevation

MAP FINDINGS

Site

Database(s)

EDR ID Number  
EPA ID Number

**SIGNS & SERVICES CO (Continued)**

**S113016760**

Manifest ID:	003189316SKS
Trans EPA ID:	TXR000050930
Trans Name:	SAFETY-KLEEN SYSTEMS INC
Trans 2 EPA ID:	Not reported
Trans 2 Name:	Not reported
TSDF EPA ID:	NVT330010000
Trans Name:	US ECOLOGY NEVADA
TSDF Alt EPA ID:	Not reported
TSDF Alt Name:	Not reported
Waste Code Description:	352 - Other organic solids
RCRA Code:	D007
Meth Code:	H132 - Landfill Or Surface Impoundment That Will Be Closed As Landfill( To Include On-Site Treatment And/OR Stabilization)
Quantity Tons:	0.05
Waste Quantity:	100
Quantity Unit:	P
Additional Code 1:	Not reported
Additional Code 2:	Not reported
Additional Code 3:	Not reported
Additional Code 4:	Not reported
Additional Code 5:	Not reported
Shipment Date:	20120229
Creation Date:	8/22/2012 22:15:14
Receipt Date:	20120305
Manifest ID:	002614095SKS
Trans EPA ID:	TXR000050930
Trans Name:	SAFETY-KLEEN SYSTEMS INC
Trans 2 EPA ID:	OKD981588791
Trans 2 Name:	TRIAD TRANSPORT INC
TSDF EPA ID:	TXD077603371
Trans Name:	SAFETY-KLEEN SYSTEMS INC
TSDF Alt EPA ID:	Not reported
TSDF Alt Name:	Not reported
Waste Code Description:	181 - Other inorganic solid waste Organics
RCRA Code:	D009
Meth Code:	H141 - Storage, Bulking, And/Or Transfer Off Site--No Treatment/Reovery (H010-H129) Or (H131-H135)
Quantity Tons:	Not reported
Waste Quantity:	900
Quantity Unit:	Not reported
Additional Code 1:	Not reported
Additional Code 2:	Not reported
Additional Code 3:	Not reported
Additional Code 4:	Not reported
Additional Code 5:	Not reported
Shipment Date:	20120229
Creation Date:	8/22/2012 22:15:14
Receipt Date:	20120305
Manifest ID:	002923328SKS
Trans EPA ID:	TXR000050930
Trans Name:	SAFETY-KLEEN SYSTEMS INC
Trans 2 EPA ID:	Not reported
Trans 2 Name:	Not reported
TSDF EPA ID:	CAT000613893
Trans Name:	SAFETY-KLEEN SYSTEMS INC

Map ID  
Direction  
Distance  
Elevation

MAP FINDINGS

Site

Database(s)

EDR ID Number  
EPA ID Number

**SIGNS & SERVICES CO (Continued)**

**S113016760**

TSDF Alt EPA ID: Not reported  
TSDF Alt Name: Not reported  
Waste Code Description: 213 - Hydrocarbon solvents (benzene, hexane, Stoddard, etc.  
RCRA Code: F005  
Meth Code: H141 - Storage, Bulking, And/Or Transfer Off Site--No  
Treatment/Recovery (H010-H129) Or (H131-H135)  
Quantity Tons: 0.2  
Waste Quantity: 400  
Quantity Unit: P  
Additional Code 1: F003  
Additional Code 2: D035  
Additional Code 3: D005  
Additional Code 4: D001  
Additional Code 5: Not reported

**Additional Info:**

Year: 2000  
Gen EPA ID: CAD982488629

Shipment Date: 20001201  
Creation Date: 2/1/2001 0:00:00  
Receipt Date: 20001204  
Manifest ID: 20291172  
Trans EPA ID: SCR000075150  
Trans Name: Not reported  
Trans 2 EPA ID: Not reported  
Trans 2 Name: Not reported  
TSDF EPA ID: CAT000613976  
Trans Name: Not reported  
TSDF Alt EPA ID: CAT000613976  
TSDF Alt Name: Not reported  
Waste Code Description: 212 - Oxygenated solvents (acetone, butanol, ethyl acetate, etc.  
RCRA Code: F005  
Meth Code: H01 - Transfer Station  
Quantity Tons: 0.018  
Waste Quantity: 36  
Quantity Unit: P  
Additional Code 1: Not reported  
Additional Code 2: Not reported  
Additional Code 3: Not reported  
Additional Code 4: Not reported  
Additional Code 5: Not reported

Shipment Date: 20001103  
Creation Date: 1/9/2001 0:00:00  
Receipt Date: 20001106  
Manifest ID: 20292977  
Trans EPA ID: SCR000075150  
Trans Name: Not reported  
Trans 2 EPA ID: Not reported  
Trans 2 Name: Not reported  
TSDF EPA ID: CAT000613976  
Trans Name: Not reported  
TSDF Alt EPA ID: CAT000613976  
TSDF Alt Name: Not reported  
Waste Code Description: 212 - Oxygenated solvents (acetone, butanol, ethyl acetate, etc.  
RCRA Code: F005

Map ID  
Direction  
Distance  
Elevation

MAP FINDINGS

Site

Database(s)

EDR ID Number  
EPA ID Number

**SIGNS & SERVICES CO (Continued)**

**S113016760**

Meth Code:	H01 - Transfer Station
Quantity Tons:	0.018
Waste Quantity:	36
Quantity Unit:	P
Additional Code 1:	Not reported
Additional Code 2:	Not reported
Additional Code 3:	Not reported
Additional Code 4:	Not reported
Additional Code 5:	Not reported
Shipment Date:	20001003
Creation Date:	12/8/2000 0:00:00
Receipt Date:	20001004
Manifest ID:	20034479
Trans EPA ID:	SCR000075150
Trans Name:	Not reported
Trans 2 EPA ID:	Not reported
Trans 2 Name:	Not reported
TSDf EPA ID:	CAT000613976
Trans Name:	Not reported
TSDf Alt EPA ID:	CAT000613976
TSDf Alt Name:	Not reported
Waste Code Description:	212 - Oxygenated solvents (acetone, butanol, ethyl acetate, etc.
RCRA Code:	F005
Meth Code:	H01 - Transfer Station
Quantity Tons:	0.018
Waste Quantity:	36
Quantity Unit:	P
Additional Code 1:	Not reported
Additional Code 2:	Not reported
Additional Code 3:	Not reported
Additional Code 4:	Not reported
Additional Code 5:	Not reported
Shipment Date:	20000908
Creation Date:	11/14/2000 0:00:00
Receipt Date:	20000911
Manifest ID:	20029242
Trans EPA ID:	SCR000075150
Trans Name:	Not reported
Trans 2 EPA ID:	Not reported
Trans 2 Name:	Not reported
TSDf EPA ID:	CAT000613976
Trans Name:	Not reported
TSDf Alt EPA ID:	CAT000613976
TSDf Alt Name:	Not reported
Waste Code Description:	212 - Oxygenated solvents (acetone, butanol, ethyl acetate, etc.
RCRA Code:	F005
Meth Code:	H01 - Transfer Station
Quantity Tons:	0.018
Waste Quantity:	36
Quantity Unit:	P
Additional Code 1:	Not reported
Additional Code 2:	Not reported
Additional Code 3:	Not reported
Additional Code 4:	Not reported
Additional Code 5:	Not reported

Map ID  
Direction  
Distance  
Elevation

MAP FINDINGS

Site

Database(s)

EDR ID Number  
EPA ID Number

**SIGNS & SERVICES CO (Continued)**

**S113016760**

Shipment Date: 20000810  
Creation Date: 10/23/2000 0:00:00  
Receipt Date: 20000811  
Manifest ID: 20196652  
Trans EPA ID: SCR000075150  
Trans Name: Not reported  
Trans 2 EPA ID: Not reported  
Trans 2 Name: Not reported  
TSDF EPA ID: CAT000613976  
Trans Name: Not reported  
TSDF Alt EPA ID: CAT000613976  
TSDF Alt Name: Not reported  
Waste Code Description: 212 - Oxygenated solvents (acetone, butanol, ethyl acetate, etc.  
RCRA Code: F005  
Meth Code: H01 - Transfer Station  
Quantity Tons: 0.018  
Waste Quantity: 36  
Quantity Unit: P  
Additional Code 1: Not reported  
Additional Code 2: Not reported  
Additional Code 3: Not reported  
Additional Code 4: Not reported  
Additional Code 5: Not reported

Shipment Date: 20000712  
Creation Date: 9/11/2000 0:00:00  
Receipt Date: 20000713  
Manifest ID: 20188113  
Trans EPA ID: SCR000075150  
Trans Name: Not reported  
Trans 2 EPA ID: Not reported  
Trans 2 Name: Not reported  
TSDF EPA ID: CAT000613976  
Trans Name: Not reported  
TSDF Alt EPA ID: CAT000613976  
TSDF Alt Name: Not reported  
Waste Code Description: 212 - Oxygenated solvents (acetone, butanol, ethyl acetate, etc.  
RCRA Code: F005  
Meth Code: H01 - Transfer Station  
Quantity Tons: 0.018  
Waste Quantity: 36  
Quantity Unit: P  
Additional Code 1: Not reported  
Additional Code 2: Not reported  
Additional Code 3: Not reported  
Additional Code 4: Not reported  
Additional Code 5: Not reported

Shipment Date: 20000516  
Creation Date: 7/12/2000 0:00:00  
Receipt Date: 20000517  
Manifest ID: 20002544  
Trans EPA ID: ILD984908202  
Trans Name: Not reported  
Trans 2 EPA ID: Not reported  
Trans 2 Name: Not reported  
TSDF EPA ID: CAT000613976

Map ID  
Direction  
Distance  
Elevation

MAP FINDINGS

Site

Database(s)

EDR ID Number  
EPA ID Number

**SIGNS & SERVICES CO (Continued)**

**S113016760**

Trans Name: Not reported  
TSDF Alt EPA ID: CAT000613976  
TSDF Alt Name: Not reported  
Waste Code Description: 212 - Oxygenated solvents (acetone, butanol, ethyl acetate, etc.  
RCRA Code: F005  
Meth Code: H01 - Transfer Station  
Quantity Tons: 0.018  
Waste Quantity: 36  
Quantity Unit: P  
Additional Code 1: Not reported  
Additional Code 2: Not reported  
Additional Code 3: Not reported  
Additional Code 4: Not reported  
Additional Code 5: Not reported

Shipment Date: 20000419  
Creation Date: 7/12/2000 0:00:00  
Receipt Date: 20000424  
Manifest ID: 99204996  
Trans EPA ID: ILD984908202  
Trans Name: Not reported  
Trans 2 EPA ID: SCR000074591  
Trans 2 Name: Not reported  
TSDF EPA ID: CAD050806850  
Trans Name: Not reported  
TSDF Alt EPA ID: CAD050806850  
TSDF Alt Name: Not reported  
Waste Code Description: 343 - Unspecified organic liquid mixture  
RCRA Code: D001  
Meth Code: H01 - Transfer Station  
Quantity Tons: 0.2015  
Waste Quantity: 403  
Quantity Unit: P  
Additional Code 1: Not reported  
Additional Code 2: Not reported  
Additional Code 3: Not reported  
Additional Code 4: Not reported  
Additional Code 5: Not reported

Shipment Date: 20000419  
Creation Date: 6/21/2000 0:00:00  
Receipt Date: 20000420  
Manifest ID: 99852429  
Trans EPA ID: ILD984908202  
Trans Name: Not reported  
Trans 2 EPA ID: Not reported  
Trans 2 Name: Not reported  
TSDF EPA ID: CAT000613976  
Trans Name: Not reported  
TSDF Alt EPA ID: CAT000613976  
TSDF Alt Name: Not reported  
Waste Code Description: 212 - Oxygenated solvents (acetone, butanol, ethyl acetate, etc.  
RCRA Code: F005  
Meth Code: H01 - Transfer Station  
Quantity Tons: 0.018  
Waste Quantity: 36  
Quantity Unit: P

Map ID  
Direction  
Distance  
Elevation

MAP FINDINGS

Site

Database(s)

EDR ID Number  
EPA ID Number

**SIGNS & SERVICES CO (Continued)**

**S113016760**

Additional Code 1:	Not reported
Additional Code 2:	Not reported
Additional Code 3:	Not reported
Additional Code 4:	Not reported
Additional Code 5:	Not reported
Shipment Date:	20000324
Creation Date:	5/23/2000 0:00:00
Receipt Date:	20000327
Manifest ID:	99846193
Trans EPA ID:	ILD984908202
Trans Name:	Not reported
Trans 2 EPA ID:	Not reported
Trans 2 Name:	Not reported
TSDF EPA ID:	CAT000613976
Trans Name:	Not reported
TSDF Alt EPA ID:	CAT000613976
TSDF Alt Name:	Not reported
Waste Code Description:	212 - Oxygenated solvents (acetone, butanol, ethyl acetate, etc.
RCRA Code:	F005
Meth Code:	H01 - Transfer Station
Quantity Tons:	0.018
Waste Quantity:	36
Quantity Unit:	P
Additional Code 1:	Not reported
Additional Code 2:	Not reported
Additional Code 3:	Not reported
Additional Code 4:	Not reported
Additional Code 5:	Not reported

**Additional Info:**

Year:	2002
Gen EPA ID:	CAD982488629

Shipment Date:	20021220
Creation Date:	4/1/2003 18:31:07
Receipt Date:	20030102
Manifest ID:	22201027
Trans EPA ID:	SCR000075150
Trans Name:	Not reported
Trans 2 EPA ID:	Not reported
Trans 2 Name:	Not reported
TSDF EPA ID:	CAT000613893
Trans Name:	Not reported
TSDF Alt EPA ID:	Not reported
TSDF Alt Name:	Not reported
Waste Code Description:	212 - Oxygenated solvents (acetone, butanol, ethyl acetate, etc.
RCRA Code:	F005
Meth Code:	H01 - Transfer Station
Quantity Tons:	0.018
Waste Quantity:	36
Quantity Unit:	P
Additional Code 1:	Not reported
Additional Code 2:	Not reported
Additional Code 3:	Not reported
Additional Code 4:	Not reported
Additional Code 5:	Not reported



Map ID  
Direction  
Distance  
Elevation

MAP FINDINGS

Site

Database(s)

EDR ID Number  
EPA ID Number

**SIGNS & SERVICES CO (Continued)**

**S113016760**

Shipment Date: 20021125  
Creation Date: 3/16/2007 18:30:20  
Receipt Date: 20021204  
Manifest ID: 22141129  
Trans EPA ID: SCR000075150  
Trans Name: Not reported  
Trans 2 EPA ID: Not reported  
Trans 2 Name: Not reported  
TSDF EPA ID: CAT000613893  
Trans Name: Not reported  
TSDF Alt EPA ID: CAT000613893  
TSDF Alt Name: Not reported  
Waste Code Description: 212 - Oxygenated solvents (acetone, butanol, ethyl acetate, etc.  
RCRA Code: F005  
Meth Code: H01 - Transfer Station  
Quantity Tons: 0.018  
Waste Quantity: 36  
Quantity Unit: P  
Additional Code 1: Not reported  
Additional Code 2: Not reported  
Additional Code 3: Not reported  
Additional Code 4: Not reported  
Additional Code 5: Not reported

Shipment Date: 20021029  
Creation Date: 2/21/2003 10:41:38  
Receipt Date: 20021108  
Manifest ID: 22145479  
Trans EPA ID: SCR000075150  
Trans Name: Not reported  
Trans 2 EPA ID: Not reported  
Trans 2 Name: Not reported  
TSDF EPA ID: CAT000613893  
Trans Name: Not reported  
TSDF Alt EPA ID: Not reported  
TSDF Alt Name: Not reported  
Waste Code Description: 212 - Oxygenated solvents (acetone, butanol, ethyl acetate, etc.  
RCRA Code: F005  
Meth Code: H01 - Transfer Station  
Quantity Tons: 0.018  
Waste Quantity: 36  
Quantity Unit: P  
Additional Code 1: Not reported  
Additional Code 2: Not reported  
Additional Code 3: Not reported  
Additional Code 4: Not reported  
Additional Code 5: Not reported

Shipment Date: 20021018  
Creation Date: 2/6/2003 18:31:16  
Receipt Date: 20021024  
Manifest ID: 22145478  
Trans EPA ID: SCR000075150  
Trans Name: Not reported  
Trans 2 EPA ID: Not reported  
Trans 2 Name: Not reported  
TSDF EPA ID: CAT000613893

Map ID  
Direction  
Distance  
Elevation

MAP FINDINGS

Site

Database(s)

EDR ID Number  
EPA ID Number

**SIGNS & SERVICES CO (Continued)**

**S113016760**

Trans Name: Not reported  
TSDF Alt EPA ID: Not reported  
TSDF Alt Name: Not reported  
Waste Code Description: 212 - Oxygenated solvents (acetone, butanol, ethyl acetate, etc.  
RCRA Code: F005  
Meth Code: H01 - Transfer Station  
Quantity Tons: 0.198  
Waste Quantity: 396  
Quantity Unit: P  
Additional Code 1: Not reported  
Additional Code 2: Not reported  
Additional Code 3: Not reported  
Additional Code 4: Not reported  
Additional Code 5: Not reported

Shipment Date: 20020927  
Creation Date: 2/11/2003 18:31:24  
Receipt Date: 20021007  
Manifest ID: 21904925  
Trans EPA ID: SCR000075150  
Trans Name: Not reported  
Trans 2 EPA ID: Not reported  
Trans 2 Name: Not reported  
TSDF EPA ID: CAT000613893  
Trans Name: Not reported  
TSDF Alt EPA ID: Not reported  
TSDF Alt Name: Not reported  
Waste Code Description: 212 - Oxygenated solvents (acetone, butanol, ethyl acetate, etc.  
RCRA Code: F005  
Meth Code: H01 - Transfer Station  
Quantity Tons: 0.018  
Waste Quantity: 36  
Quantity Unit: P  
Additional Code 1: Not reported  
Additional Code 2: Not reported  
Additional Code 3: Not reported  
Additional Code 4: Not reported  
Additional Code 5: Not reported

Shipment Date: 20020826  
Creation Date: 3/14/2003 18:31:30  
Receipt Date: 20020827  
Manifest ID: 21901569  
Trans EPA ID: SCR000075150  
Trans Name: Not reported  
Trans 2 EPA ID: Not reported  
Trans 2 Name: Not reported  
TSDF EPA ID: CAT000613976  
Trans Name: Not reported  
TSDF Alt EPA ID: Not reported  
TSDF Alt Name: Not reported  
Waste Code Description: 212 - Oxygenated solvents (acetone, butanol, ethyl acetate, etc.  
RCRA Code: F005  
Meth Code: H01 - Transfer Station  
Quantity Tons: 0.018  
Waste Quantity: 36  
Quantity Unit: P

Map ID  
Direction  
Distance  
Elevation

MAP FINDINGS

Site

Database(s)

EDR ID Number  
EPA ID Number

**SIGNS & SERVICES CO (Continued)**

**S113016760**

Additional Code 1: Not reported  
Additional Code 2: Not reported  
Additional Code 3: Not reported  
Additional Code 4: Not reported  
Additional Code 5: Not reported

Shipment Date: 20020826  
Creation Date: 3/14/2003 18:31:30  
Receipt Date: 20020827  
Manifest ID: 21901569  
Trans EPA ID: SCR000075150  
Trans Name: Not reported  
Trans 2 EPA ID: Not reported  
Trans 2 Name: Not reported  
TSDF EPA ID: CAT000613976  
Trans Name: Not reported  
TSDF Alt EPA ID: Not reported  
TSDF Alt Name: Not reported  
Waste Code Description: - Not reported  
RCRA Code: Not reported  
Meth Code: H01 - Transfer Station  
Quantity Tons: Not reported  
Waste Quantity: Not reported  
Quantity Unit: Not reported  
Additional Code 1: Not reported  
Additional Code 2: Not reported  
Additional Code 3: Not reported  
Additional Code 4: Not reported  
Additional Code 5: Not reported

Shipment Date: 20020730  
Creation Date: 1/21/2003 18:31:48  
Receipt Date: 20020731  
Manifest ID: 21741961  
Trans EPA ID: SCR000075150  
Trans Name: Not reported  
Trans 2 EPA ID: Not reported  
Trans 2 Name: Not reported  
TSDF EPA ID: CAT000613976  
Trans Name: Not reported  
TSDF Alt EPA ID: Not reported  
TSDF Alt Name: Not reported  
Waste Code Description: 212 - Oxygenated solvents (acetone, butanol, ethyl acetate, etc.  
RCRA Code: F005  
Meth Code: H01 - Transfer Station  
Quantity Tons: 0.018  
Waste Quantity: 36  
Quantity Unit: P  
Additional Code 1: Not reported  
Additional Code 2: Not reported  
Additional Code 3: Not reported  
Additional Code 4: Not reported  
Additional Code 5: Not reported

Shipment Date: 20020730  
Creation Date: 1/21/2003 18:31:48  
Receipt Date: 20020731

Map ID  
Direction  
Distance  
Elevation

MAP FINDINGS

Site

Database(s)

EDR ID Number  
EPA ID Number

**SIGNS & SERVICES CO (Continued)**

**S113016760**

Manifest ID:	21741961
Trans EPA ID:	SCR000075150
Trans Name:	Not reported
Trans 2 EPA ID:	Not reported
Trans 2 Name:	Not reported
TSDF EPA ID:	CAT000613976
Trans Name:	Not reported
TSDF Alt EPA ID:	Not reported
TSDF Alt Name:	Not reported
Waste Code Description:	- Not reported
RCRA Code:	Not reported
Meth Code:	H01 - Transfer Station
Quantity Tons:	Not reported
Waste Quantity:	Not reported
Quantity Unit:	Not reported
Additional Code 1:	Not reported
Additional Code 2:	Not reported
Additional Code 3:	Not reported
Additional Code 4:	Not reported
Additional Code 5:	Not reported
Shipment Date:	20020701
Creation Date:	3/17/2003 18:31:23
Receipt Date:	20020702
Manifest ID:	21734704
Trans EPA ID:	SCR000075150
Trans Name:	Not reported
Trans 2 EPA ID:	Not reported
Trans 2 Name:	Not reported
TSDF EPA ID:	CAT000613976
Trans Name:	Not reported
TSDF Alt EPA ID:	Not reported
TSDF Alt Name:	Not reported
Waste Code Description:	212 - Oxygenated solvents (acetone, butanol, ethyl acetate, etc.
RCRA Code:	F005
Meth Code:	H01 - Transfer Station
Quantity Tons:	0.1985
Waste Quantity:	397
Quantity Unit:	P
Additional Code 1:	Not reported
Additional Code 2:	Not reported
Additional Code 3:	Not reported
Additional Code 4:	Not reported
Additional Code 5:	Not reported
Additional Info:	
Year:	1998
Gen EPA ID:	CAD982488629
Shipment Date:	19981216
Creation Date:	2/26/1999 0:00:00
Receipt Date:	19981217
Manifest ID:	98451833
Trans EPA ID:	ILD984908202
Trans Name:	Not reported
Trans 2 EPA ID:	Not reported
Trans 2 Name:	Not reported

Map ID  
Direction  
Distance  
Elevation

MAP FINDINGS

Site

Database(s)

EDR ID Number  
EPA ID Number

**SIGNS & SERVICES CO (Continued)**

**S113016760**

TSDF EPA ID: CAT000613976  
Trans Name: Not reported  
TSDF Alt EPA ID: CAT000613976  
TSDF Alt Name: Not reported  
Waste Code Description: 212 - Oxygenated solvents (acetone, butanol, ethyl acetate, etc.  
RCRA Code: F005  
Meth Code: H01 - Transfer Station  
Quantity Tons: 0.018  
Waste Quantity: 36  
Quantity Unit: P  
Additional Code 1: Not reported  
Additional Code 2: Not reported  
Additional Code 3: Not reported  
Additional Code 4: Not reported  
Additional Code 5: Not reported

Shipment Date: 19981119  
Creation Date: 1/28/1999 0:00:00  
Receipt Date: 19981120  
Manifest ID: 98558508  
Trans EPA ID: ILD984908202  
Trans Name: Not reported  
Trans 2 EPA ID: Not reported  
Trans 2 Name: Not reported  
TSDF EPA ID: CAT000613976  
Trans Name: Not reported  
TSDF Alt EPA ID: CAT000613976  
TSDF Alt Name: Not reported  
Waste Code Description: 212 - Oxygenated solvents (acetone, butanol, ethyl acetate, etc.  
RCRA Code: F005  
Meth Code: H01 - Transfer Station  
Quantity Tons: 0.018  
Waste Quantity: 36  
Quantity Unit: P  
Additional Code 1: Not reported  
Additional Code 2: Not reported  
Additional Code 3: Not reported  
Additional Code 4: Not reported  
Additional Code 5: Not reported

Shipment Date: 19981022  
Creation Date: 1/13/1999 0:00:00  
Receipt Date: 19981023  
Manifest ID: 98569864  
Trans EPA ID: ILD984908202  
Trans Name: Not reported  
Trans 2 EPA ID: Not reported  
Trans 2 Name: Not reported  
TSDF EPA ID: CAT000613976  
Trans Name: Not reported  
TSDF Alt EPA ID: Not reported  
TSDF Alt Name: Not reported  
Waste Code Description: 212 - Oxygenated solvents (acetone, butanol, ethyl acetate, etc.  
RCRA Code: F005  
Meth Code: H01 - Transfer Station  
Quantity Tons: 0.018  
Waste Quantity: 36

Map ID  
Direction  
Distance  
Elevation

MAP FINDINGS

Site

Database(s)

EDR ID Number  
EPA ID Number

**SIGNS & SERVICES CO (Continued)**

**S113016760**

Quantity Unit:	P
Additional Code 1:	Not reported
Additional Code 2:	Not reported
Additional Code 3:	Not reported
Additional Code 4:	Not reported
Additional Code 5:	Not reported
Shipment Date:	19980915
Creation Date:	11/23/1998 0:00:00
Receipt Date:	19980917
Manifest ID:	98283104
Trans EPA ID:	ILD984908202
Trans Name:	Not reported
Trans 2 EPA ID:	Not reported
Trans 2 Name:	Not reported
TSDf EPA ID:	CAT000613976
Trans Name:	Not reported
TSDf Alt EPA ID:	CAT000613976
TSDf Alt Name:	Not reported
Waste Code Description:	212 - Oxygenated solvents (acetone, butanol, ethyl acetate, etc.
RCRA Code:	F005
Meth Code:	H01 - Transfer Station
Quantity Tons:	0.0175
Waste Quantity:	35
Quantity Unit:	P
Additional Code 1:	Not reported
Additional Code 2:	Not reported
Additional Code 3:	Not reported
Additional Code 4:	Not reported
Additional Code 5:	Not reported
Shipment Date:	19980820
Creation Date:	11/2/1998 0:00:00
Receipt Date:	19980824
Manifest ID:	98273775
Trans EPA ID:	ILD984908202
Trans Name:	Not reported
Trans 2 EPA ID:	Not reported
Trans 2 Name:	Not reported
TSDf EPA ID:	CAT000613976
Trans Name:	Not reported
TSDf Alt EPA ID:	Not reported
TSDf Alt Name:	Not reported
Waste Code Description:	212 - Oxygenated solvents (acetone, butanol, ethyl acetate, etc.
RCRA Code:	F005
Meth Code:	H01 - Transfer Station
Quantity Tons:	0.0175
Waste Quantity:	35
Quantity Unit:	P
Additional Code 1:	Not reported
Additional Code 2:	Not reported
Additional Code 3:	Not reported
Additional Code 4:	Not reported
Additional Code 5:	Not reported
Shipment Date:	19980819
Creation Date:	11/24/1998 0:00:00

Map ID  
Direction  
Distance  
Elevation

MAP FINDINGS

Site

Database(s)

EDR ID Number  
EPA ID Number

**SIGNS & SERVICES CO (Continued)**

**S113016760**

Receipt Date:	19980827
Manifest ID:	98226700
Trans EPA ID:	ILD984908202
Trans Name:	Not reported
Trans 2 EPA ID:	Not reported
Trans 2 Name:	Not reported
TSDf EPA ID:	CAD050806850
Trans Name:	Not reported
TSDf Alt EPA ID:	CAD050806850
TSDf Alt Name:	Not reported
Waste Code Description:	223 - Unspecified oil-containing waste
RCRA Code:	D001
Meth Code:	H01 - Transfer Station
Quantity Tons:	0.7714
Waste Quantity:	185
Quantity Unit:	G
Additional Code 1:	Not reported
Additional Code 2:	Not reported
Additional Code 3:	Not reported
Additional Code 4:	Not reported
Additional Code 5:	Not reported
Shipment Date:	19980722
Creation Date:	9/22/1998 0:00:00
Receipt Date:	19980723
Manifest ID:	98180105
Trans EPA ID:	ILD984908202
Trans Name:	Not reported
Trans 2 EPA ID:	Not reported
Trans 2 Name:	Not reported
TSDf EPA ID:	CAT000613976
Trans Name:	Not reported
TSDf Alt EPA ID:	CAT000613976
TSDf Alt Name:	Not reported
Waste Code Description:	212 - Oxygenated solvents (acetone, butanol, ethyl acetate, etc.
RCRA Code:	F005
Meth Code:	H01 - Transfer Station
Quantity Tons:	0.112
Waste Quantity:	224
Quantity Unit:	P
Additional Code 1:	Not reported
Additional Code 2:	Not reported
Additional Code 3:	Not reported
Additional Code 4:	Not reported
Additional Code 5:	Not reported
Shipment Date:	19980701
Creation Date:	9/3/1998 0:00:00
Receipt Date:	19980702
Manifest ID:	98177985
Trans EPA ID:	ILD984908202
Trans Name:	Not reported
Trans 2 EPA ID:	Not reported
Trans 2 Name:	Not reported
TSDf EPA ID:	CAT000613976
Trans Name:	Not reported
TSDf Alt EPA ID:	Not reported

Map ID  
Direction  
Distance  
Elevation

MAP FINDINGS

Site

Database(s)

EDR ID Number  
EPA ID Number

**SIGNS & SERVICES CO (Continued)**

**S113016760**

TSDF Alt Name: Not reported  
Waste Code Description: 212 - Oxygenated solvents (acetone, butanol, ethyl acetate, etc.  
RCRA Code: F005  
Meth Code: H01 - Transfer Station  
Quantity Tons: 0.168  
Waste Quantity: 336  
Quantity Unit: P  
Additional Code 1: Not reported  
Additional Code 2: Not reported  
Additional Code 3: Not reported  
Additional Code 4: Not reported  
Additional Code 5: Not reported

Shipment Date: 19980701  
Creation Date: 9/3/1998 0:00:00  
Receipt Date: 19980702  
Manifest ID: 98177985  
Trans EPA ID: ILD984908202  
Trans Name: Not reported  
Trans 2 EPA ID: Not reported  
Trans 2 Name: Not reported  
TSDF EPA ID: CAT000613976  
Trans Name: Not reported  
TSDF Alt EPA ID: Not reported  
TSDF Alt Name: Not reported  
Waste Code Description: 212 - Oxygenated solvents (acetone, butanol, ethyl acetate, etc.  
RCRA Code: F005  
Meth Code: H01 - Transfer Station  
Quantity Tons: 0.035  
Waste Quantity: 70  
Quantity Unit: P  
Additional Code 1: Not reported  
Additional Code 2: Not reported  
Additional Code 3: Not reported  
Additional Code 4: Not reported  
Additional Code 5: Not reported

Shipment Date: 19980506  
Creation Date: 7/15/1998 0:00:00  
Receipt Date: 19980507  
Manifest ID: 97367552  
Trans EPA ID: ILD984908202  
Trans Name: Not reported  
Trans 2 EPA ID: Not reported  
Trans 2 Name: Not reported  
TSDF EPA ID: CAT000613976  
Trans Name: Not reported  
TSDF Alt EPA ID: CAT000613976  
TSDF Alt Name: Not reported  
Waste Code Description: 212 - Oxygenated solvents (acetone, butanol, ethyl acetate, etc.  
RCRA Code: F005  
Meth Code: H01 - Transfer Station  
Quantity Tons: 0.112  
Waste Quantity: 224  
Quantity Unit: P  
Additional Code 1: Not reported  
Additional Code 2: Not reported



Map ID  
Direction  
Distance  
Elevation

MAP FINDINGS

Site

Database(s)

EDR ID Number  
EPA ID Number

**SIGNS & SERVICES CO (Continued)**

**S113016760**

Additional Code 3: Not reported  
Additional Code 4: Not reported  
Additional Code 5: Not reported

Additional Info:

Year: 2005  
Gen EPA ID: CAD982488629

Shipment Date: 20050511  
Creation Date: 8/24/2005 7:27:35  
Receipt Date: 20050516  
Manifest ID: 24349305  
Trans EPA ID: TXR000050930  
Trans Name: SAFETY-KLEEN SYSTEMS INC  
Trans 2 EPA ID: Not reported  
Trans 2 Name: Not reported  
TSDF EPA ID: CAT000613893  
Trans Name: SAFETY-KLEEN SYSTEMS INC  
TSDF Alt EPA ID: CAT000613893  
TSDF Alt Name: Not reported  
Waste Code Description: 212 - Oxygenated solvents (acetone, butanol, ethyl acetate, etc.  
RCRA Code: F005  
Meth Code: H01 - Transfer Station  
Quantity Tons: 0.18  
Waste Quantity: 360  
Quantity Unit: P  
Additional Code 1: Not reported  
Additional Code 2: Not reported  
Additional Code 3: Not reported  
Additional Code 4: Not reported  
Additional Code 5: Not reported

Shipment Date: 20050509  
Creation Date: 8/24/2005 7:27:35  
Receipt Date: 20050512  
Manifest ID: 24349506  
Trans EPA ID: TXR000050930  
Trans Name: SAFETY-KLEEN SYSTEMS INC  
Trans 2 EPA ID: Not reported  
Trans 2 Name: Not reported  
TSDF EPA ID: CAT000613893  
Trans Name: SAFETY-KLEEN SYSTEMS INC  
TSDF Alt EPA ID: CAT000613893  
TSDF Alt Name: Not reported  
Waste Code Description: 212 - Oxygenated solvents (acetone, butanol, ethyl acetate, etc.  
RCRA Code: F005  
Meth Code: H01 - Transfer Station  
Quantity Tons: 0.036  
Waste Quantity: 72  
Quantity Unit: P  
Additional Code 1: Not reported  
Additional Code 2: Not reported  
Additional Code 3: Not reported  
Additional Code 4: Not reported  
Additional Code 5: Not reported

Shipment Date: 20050218

Map ID  
Direction  
Distance  
Elevation

MAP FINDINGS

Site

Database(s)

EDR ID Number  
EPA ID Number

**SIGNS & SERVICES CO (Continued)**

**S113016760**

Creation Date: 4/29/2005 8:38:49  
Receipt Date: 20050302  
Manifest ID: 24488351  
Trans EPA ID: TXR000050930  
Trans Name: SAFETY-KLEEN SYSTEMS INC  
Trans 2 EPA ID: Not reported  
Trans 2 Name: Not reported  
TSDF EPA ID: CAT000613893  
Trans Name: SAFETY-KLEEN SYSTEMS INC  
TSDF Alt EPA ID: CAT000613893  
TSDF Alt Name: Not reported  
Waste Code Description: 212 - Oxygenated solvents (acetone, butanol, ethyl acetate, etc.  
RCRA Code: F005  
Meth Code: H01 - Transfer Station  
Quantity Tons: 0.018  
Waste Quantity: 36  
Quantity Unit: P  
Additional Code 1: Not reported  
Additional Code 2: Not reported  
Additional Code 3: Not reported  
Additional Code 4: Not reported  
Additional Code 5: Not reported

Shipment Date: 20050128  
Creation Date: 3/2/2007 18:30:13  
Receipt Date: 20050202  
Manifest ID: 23660541  
Trans EPA ID: TXR000050930  
Trans Name: SAFETY-KLEEN SYSTEMS INC  
Trans 2 EPA ID: Not reported  
Trans 2 Name: Not reported  
TSDF EPA ID: CAT000613893  
Trans Name: SAFETY-KLEEN SYSTEMS INC  
TSDF Alt EPA ID: CAT000613893  
TSDF Alt Name: Not reported  
Waste Code Description: 212 - Oxygenated solvents (acetone, butanol, ethyl acetate, etc.  
RCRA Code: F005  
Meth Code: H01 - Transfer Station  
Quantity Tons: 0.018  
Waste Quantity: 36  
Quantity Unit: P  
Additional Code 1: Not reported  
Additional Code 2: Not reported  
Additional Code 3: Not reported  
Additional Code 4: Not reported  
Additional Code 5: Not reported

Shipment Date: 20050128  
Creation Date: 3/2/2007 18:30:13  
Receipt Date: 20050202  
Manifest ID: 23660541  
Trans EPA ID: TXR000050930  
Trans Name: SAFETY-KLEEN SYSTEMS INC  
Trans 2 EPA ID: Not reported  
Trans 2 Name: Not reported  
TSDF EPA ID: CAT000613893  
Trans Name: SAFETY-KLEEN SYSTEMS INC

Map ID  
Direction  
Distance  
Elevation

MAP FINDINGS

Site

Database(s)

EDR ID Number  
EPA ID Number

**SIGNS & SERVICES CO (Continued)**

**S113016760**

TSDF Alt EPA ID: CAT000613893  
TSDF Alt Name: Not reported  
Waste Code Description: 212 - Oxygenated solvents (acetone, butanol, ethyl acetate, etc.  
RCRA Code: F005  
Meth Code: H01 - Transfer Station  
Quantity Tons: 0.175  
Waste Quantity: 350  
Quantity Unit: P  
Additional Code 1: Not reported  
Additional Code 2: Not reported  
Additional Code 3: Not reported  
Additional Code 4: Not reported  
Additional Code 5: Not reported

Shipment Date: 20050105  
Creation Date: 3/16/2005 18:31:03  
Receipt Date: 20050111  
Manifest ID: 23656760  
Trans EPA ID: TXR000050930  
Trans Name: SAFETY-KLEEN SYSTEMS INC  
Trans 2 EPA ID: Not reported  
Trans 2 Name: Not reported  
TSDF EPA ID: CAT000613893  
Trans Name: SAFETY-KLEEN SYSTEMS INC  
TSDF Alt EPA ID: CAT000613893  
TSDF Alt Name: Not reported  
Waste Code Description: 212 - Oxygenated solvents (acetone, butanol, ethyl acetate, etc.  
RCRA Code: F005  
Meth Code: H01 - Transfer Station  
Quantity Tons: 0.018  
Waste Quantity: 36  
Quantity Unit: P  
Additional Code 1: Not reported  
Additional Code 2: Not reported  
Additional Code 3: Not reported  
Additional Code 4: Not reported  
Additional Code 5: Not reported

**Additional Info:**

Year: 2015  
Gen EPA ID: CAD982488629

Shipment Date: 20150923  
Creation Date: 5/4/2016 22:15:36  
Receipt Date: 20151009  
Manifest ID: 004693193SKS  
Trans EPA ID: TXR000081205  
Trans Name: SAFETY-KLEEN SYSTEMS INC  
Trans 2 EPA ID: ALR000007237  
Trans 2 Name: ACTION RESOURCES INC  
TSDF EPA ID: NED981723513  
Trans Name: CLEAN HARBORS ENVIRONMENTAL SERVICES  
TSDF Alt EPA ID: Not reported  
TSDF Alt Name: Not reported  
Waste Code Description: 213 - Hydrocarbon solvents (benzene, hexane, Stoddard, etc.  
RCRA Code: F005  
Meth Code: H040 - Incineration--Thermal Destruction Other Than Use As A Fuel

Map ID  
Direction  
Distance  
Elevation

MAP FINDINGS

Site

Database(s)

EDR ID Number  
EPA ID Number

**SIGNS & SERVICES CO (Continued)**

**S113016760**

Quantity Tons:	0.21
Waste Quantity:	420
Quantity Unit:	P
Additional Code 1:	F003
Additional Code 2:	D006
Additional Code 3:	D005
Additional Code 4:	D001
Additional Code 5:	Not reported
Shipment Date:	20150220
Creation Date:	6/25/2015 22:15:36
Receipt Date:	20150306
Manifest ID:	004693059SKS
Trans EPA ID:	TXR000081205
Trans Name:	SAFETY-KLEEN SYSTEMS INC
Trans 2 EPA ID:	Not reported
Trans 2 Name:	Not reported
TSDf EPA ID:	CAD044429835
Trans Name:	CLEAN HARBORS WILMINGTON LLC
TSDf Alt EPA ID:	Not reported
TSDf Alt Name:	Not reported
Waste Code Description:	213 - Hydrocarbon solvents (benzene, hexane, Stoddard, etc.
RCRA Code:	F005
Meth Code:	H141 - Storage, Bulking, And/Or Transfer Off Site--No Treatment/Reovery (H010-H129) Or (H131-H135)
Quantity Tons:	0.225
Waste Quantity:	450
Quantity Unit:	P
Additional Code 1:	F003
Additional Code 2:	D006
Additional Code 3:	D005
Additional Code 4:	D001
Additional Code 5:	Not reported
Shipment Date:	20150220
Creation Date:	6/25/2015 22:15:36
Receipt Date:	20150306
Manifest ID:	004693059SKS
Trans EPA ID:	TXR000081205
Trans Name:	SAFETY-KLEEN SYSTEMS INC
Trans 2 EPA ID:	Not reported
Trans 2 Name:	Not reported
TSDf EPA ID:	CAD044429835
Trans Name:	CLEAN HARBORS WILMINGTON LLC
TSDf Alt EPA ID:	Not reported
TSDf Alt Name:	Not reported
Waste Code Description:	- Not reported
RCRA Code:	Not reported
Meth Code:	H141 - Storage, Bulking, And/Or Transfer Off Site--No Treatment/Reovery (H010-H129) Or (H131-H135)
Quantity Tons:	0.2
Waste Quantity:	400
Quantity Unit:	P
Additional Code 1:	Not reported
Additional Code 2:	Not reported
Additional Code 3:	Not reported
Additional Code 4:	Not reported

Map ID  
Direction  
Distance  
Elevation

MAP FINDINGS

Site

Database(s)

EDR ID Number  
EPA ID Number

**SIGNS & SERVICES CO (Continued)**

**S113016760**

Additional Code 5: Not reported

Additional Info:

Year: 1996  
Gen EPA ID: CAD982488629

Shipment Date: 19961209  
Creation Date: 5/20/1997 0:00:00  
Receipt Date: 19961209  
Manifest ID: 96467728  
Trans EPA ID: ILD984908202  
Trans Name: Not reported  
Trans 2 EPA ID: Not reported  
Trans 2 Name: Not reported  
TSDf EPA ID: CAT000613976  
Trans Name: Not reported  
TSDf Alt EPA ID: Not reported  
TSDf Alt Name: Not reported  
Waste Code Description: 212 - Oxygenated solvents (acetone, butanol, ethyl acetate, etc.  
RCRA Code: F005  
Meth Code: H01 - Transfer Station  
Quantity Tons: 0.112  
Waste Quantity: 224  
Quantity Unit: P  
Additional Code 1: Not reported  
Additional Code 2: Not reported  
Additional Code 3: Not reported  
Additional Code 4: Not reported  
Additional Code 5: Not reported

Shipment Date: 19961114  
Creation Date: 5/20/1997 0:00:00  
Receipt Date: 19961114  
Manifest ID: 96459575  
Trans EPA ID: ILD984908202  
Trans Name: Not reported  
Trans 2 EPA ID: Not reported  
Trans 2 Name: Not reported  
TSDf EPA ID: CAT000613976  
Trans Name: Not reported  
TSDf Alt EPA ID: Not reported  
TSDf Alt Name: Not reported  
Waste Code Description: 212 - Oxygenated solvents (acetone, butanol, ethyl acetate, etc.  
RCRA Code: F005  
Meth Code: H01 - Transfer Station  
Quantity Tons: 0.112  
Waste Quantity: 224  
Quantity Unit: P  
Additional Code 1: Not reported  
Additional Code 2: Not reported  
Additional Code 3: Not reported  
Additional Code 4: Not reported  
Additional Code 5: Not reported

Shipment Date: 19961114  
Creation Date: 5/20/1997 0:00:00  
Receipt Date: 19961114

Map ID  
Direction  
Distance  
Elevation

MAP FINDINGS

Site

Database(s)

EDR ID Number  
EPA ID Number

**SIGNS & SERVICES CO (Continued)**

**S113016760**

Manifest ID:	96459575
Trans EPA ID:	ILD984908202
Trans Name:	Not reported
Trans 2 EPA ID:	Not reported
Trans 2 Name:	Not reported
TSDF EPA ID:	CAT000613976
Trans Name:	Not reported
TSDF Alt EPA ID:	Not reported
TSDF Alt Name:	Not reported
Waste Code Description:	- Not reported
RCRA Code:	Not reported
Meth Code:	H01 - Transfer Station
Quantity Tons:	0
Waste Quantity:	0
Quantity Unit:	Not reported
Additional Code 1:	Not reported
Additional Code 2:	Not reported
Additional Code 3:	Not reported
Additional Code 4:	Not reported
Additional Code 5:	Not reported
Shipment Date:	19960912
Creation Date:	5/30/1997 0:00:00
Receipt Date:	19960913
Manifest ID:	92244150
Trans EPA ID:	CAD982440364
Trans Name:	Not reported
Trans 2 EPA ID:	Not reported
Trans 2 Name:	Not reported
TSDF EPA ID:	CAD000088252
Trans Name:	Not reported
TSDF Alt EPA ID:	Not reported
TSDF Alt Name:	Not reported
Waste Code Description:	213 - Hydrocarbon solvents (benzene, hexane, Stoddard, etc.
RCRA Code:	D001
Meth Code:	H01 - Transfer Station
Quantity Tons:	1.1467
Waste Quantity:	275
Quantity Unit:	G
Additional Code 1:	Not reported
Additional Code 2:	Not reported
Additional Code 3:	Not reported
Additional Code 4:	Not reported
Additional Code 5:	Not reported
Shipment Date:	19960725
Creation Date:	5/20/1997 0:00:00
Receipt Date:	19960725
Manifest ID:	96107770
Trans EPA ID:	ILD984908202
Trans Name:	Not reported
Trans 2 EPA ID:	Not reported
Trans 2 Name:	Not reported
TSDF EPA ID:	CAT000613976
Trans Name:	Not reported
TSDF Alt EPA ID:	Not reported
TSDF Alt Name:	Not reported

Map ID  
Direction  
Distance  
Elevation

MAP FINDINGS

Site

Database(s)

EDR ID Number  
EPA ID Number

**SIGNS & SERVICES CO (Continued)**

**S113016760**

Waste Code Description: 212 - Oxygenated solvents (acetone, butanol, ethyl acetate, etc.  
RCRA Code: F005  
Meth Code: H01 - Transfer Station  
Quantity Tons: 0.018  
Waste Quantity: 36  
Quantity Unit: P  
Additional Code 1: Not reported  
Additional Code 2: Not reported  
Additional Code 3: Not reported  
Additional Code 4: Not reported  
Additional Code 5: Not reported

Shipment Date: 19960725  
Creation Date: 5/20/1997 0:00:00  
Receipt Date: 19960725  
Manifest ID: 96107770  
Trans EPA ID: ILD984908202  
Trans Name: Not reported  
Trans 2 EPA ID: Not reported  
Trans 2 Name: Not reported  
TSDF EPA ID: CAT000613976  
Trans Name: Not reported  
TSDF Alt EPA ID: Not reported  
TSDF Alt Name: Not reported  
Waste Code Description: 212 - Oxygenated solvents (acetone, butanol, ethyl acetate, etc.  
RCRA Code: F005  
Meth Code: H01 - Transfer Station  
Quantity Tons: 0.056  
Waste Quantity: 112  
Quantity Unit: P  
Additional Code 1: Not reported  
Additional Code 2: Not reported  
Additional Code 3: Not reported  
Additional Code 4: Not reported  
Additional Code 5: Not reported

Shipment Date: 19960605  
Creation Date: 5/30/1997 0:00:00  
Receipt Date: 19960605  
Manifest ID: 95955548  
Trans EPA ID: ILD984908202  
Trans Name: Not reported  
Trans 2 EPA ID: Not reported  
Trans 2 Name: Not reported  
TSDF EPA ID: CAT000613976  
Trans Name: Not reported  
TSDF Alt EPA ID: Not reported  
TSDF Alt Name: Not reported  
Waste Code Description: 212 - Oxygenated solvents (acetone, butanol, ethyl acetate, etc.  
RCRA Code: F005  
Meth Code: H01 - Transfer Station  
Quantity Tons: 0.108  
Waste Quantity: 216  
Quantity Unit: P  
Additional Code 1: Not reported  
Additional Code 2: Not reported  
Additional Code 3: Not reported

Map ID  
Direction  
Distance  
Elevation

MAP FINDINGS

Site

Database(s)

EDR ID Number  
EPA ID Number

**SIGNS & SERVICES CO (Continued)**

**S113016760**

Additional Code 4: Not reported  
Additional Code 5: Not reported

Additional Info:

Year: 2010  
Gen EPA ID: CAD982488629

Shipment Date: 20100205  
Creation Date: 11/3/2010 18:30:30  
Receipt Date: 20100216  
Manifest ID: 002460159SKS  
Trans EPA ID: TXR000050930  
Trans Name: SAFETY-KLEEN SYSTEMS INC  
Trans 2 EPA ID: OKD981588791  
Trans 2 Name: TRIAD TRANSPORT INC  
TSDF EPA ID: TXD077603371  
Trans Name: SAFETY-KLEEN SYSTEMS INC  
TSDF Alt EPA ID: Not reported  
TSDF Alt Name: Not reported  
Waste Code Description: 212 - Oxygenated solvents (acetone, butanol, ethyl acetate, etc.  
RCRA Code: D018  
Meth Code: H061 - Fuel Blending Prior To Energy Recovery At Another Site  
Quantity Tons: 0.687  
Waste Quantity: 1374  
Quantity Unit: P  
Additional Code 1: D008  
Additional Code 2: D001  
Additional Code 3: Not reported  
Additional Code 4: Not reported  
Additional Code 5: Not reported

Additional Info:

Year: 1999  
Gen EPA ID: CAD982488629

Shipment Date: 19991230  
Creation Date: 3/7/2000 0:00:00  
Receipt Date: 20000103  
Manifest ID: 99529239  
Trans EPA ID: ILD984908202  
Trans Name: Not reported  
Trans 2 EPA ID: Not reported  
Trans 2 Name: Not reported  
TSDF EPA ID: CAT000613976  
Trans Name: Not reported  
TSDF Alt EPA ID: CAT000613976  
TSDF Alt Name: Not reported  
Waste Code Description: 212 - Oxygenated solvents (acetone, butanol, ethyl acetate, etc.  
RCRA Code: F005  
Meth Code: H01 - Transfer Station  
Quantity Tons: 0.018  
Waste Quantity: 36  
Quantity Unit: P  
Additional Code 1: Not reported  
Additional Code 2: Not reported  
Additional Code 3: Not reported



Map ID  
Direction  
Distance  
Elevation

MAP FINDINGS

Site

Database(s)

EDR ID Number  
EPA ID Number

**SIGNS & SERVICES CO (Continued)**

**S113016760**

Additional Code 4:	Not reported
Additional Code 5:	Not reported
Shipment Date:	19991202
Creation Date:	2/15/2000 0:00:00
Receipt Date:	19991203
Manifest ID:	99065080
Trans EPA ID:	ILD984908202
Trans Name:	Not reported
Trans 2 EPA ID:	Not reported
Trans 2 Name:	Not reported
TSDF EPA ID:	CAT000613976
Trans Name:	Not reported
TSDF Alt EPA ID:	CAT000613976
TSDF Alt Name:	Not reported
Waste Code Description:	- Not reported
RCRA Code:	Not reported
Meth Code:	H01 - Transfer Station
Quantity Tons:	0
Waste Quantity:	0
Quantity Unit:	Not reported
Additional Code 1:	Not reported
Additional Code 2:	Not reported
Additional Code 3:	Not reported
Additional Code 4:	Not reported
Additional Code 5:	Not reported
Shipment Date:	19991202
Creation Date:	2/15/2000 0:00:00
Receipt Date:	19991203
Manifest ID:	99065080
Trans EPA ID:	ILD984908202
Trans Name:	Not reported
Trans 2 EPA ID:	Not reported
Trans 2 Name:	Not reported
TSDF EPA ID:	CAT000613976
Trans Name:	Not reported
TSDF Alt EPA ID:	CAT000613976
TSDF Alt Name:	Not reported
Waste Code Description:	212 - Oxygenated solvents (acetone, butanol, ethyl acetate, etc.
RCRA Code:	F005
Meth Code:	H01 - Transfer Station
Quantity Tons:	0.018
Waste Quantity:	36
Quantity Unit:	P
Additional Code 1:	Not reported
Additional Code 2:	Not reported
Additional Code 3:	Not reported
Additional Code 4:	Not reported
Additional Code 5:	Not reported
Shipment Date:	19991109
Creation Date:	1/11/2000 0:00:00
Receipt Date:	19991110
Manifest ID:	98863032
Trans EPA ID:	ILD984908202
Trans Name:	Not reported

Map ID  
Direction  
Distance  
Elevation

MAP FINDINGS

Site

Database(s)

EDR ID Number  
EPA ID Number

**SIGNS & SERVICES CO (Continued)**

**S113016760**

Trans 2 EPA ID: Not reported  
Trans 2 Name: Not reported  
TSDF EPA ID: CAT000613976  
Trans Name: Not reported  
TSDF Alt EPA ID: CAT000613976  
TSDF Alt Name: Not reported  
Waste Code Description: 212 - Oxygenated solvents (acetone, butanol, ethyl acetate, etc.  
RCRA Code: F005  
Meth Code: H01 - Transfer Station  
Quantity Tons: 0.018  
Waste Quantity: 36  
Quantity Unit: P  
Additional Code 1: Not reported  
Additional Code 2: Not reported  
Additional Code 3: Not reported  
Additional Code 4: Not reported  
Additional Code 5: Not reported

Shipment Date: 19991018  
Creation Date: 12/17/1999 0:00:00  
Receipt Date: 19991019  
Manifest ID: 99510163  
Trans EPA ID: ILD984908202  
Trans Name: Not reported  
Trans 2 EPA ID: Not reported  
Trans 2 Name: Not reported  
TSDF EPA ID: CAT000613976  
Trans Name: Not reported  
TSDF Alt EPA ID: CAT000613976  
TSDF Alt Name: Not reported  
Waste Code Description: 212 - Oxygenated solvents (acetone, butanol, ethyl acetate, etc.  
RCRA Code: F005  
Meth Code: H01 - Transfer Station  
Quantity Tons: 0.018  
Waste Quantity: 36  
Quantity Unit: P  
Additional Code 1: Not reported  
Additional Code 2: Not reported  
Additional Code 3: Not reported  
Additional Code 4: Not reported  
Additional Code 5: Not reported

Shipment Date: 19991018  
Creation Date: 12/17/1999 0:00:00  
Receipt Date: 19991019  
Manifest ID: 99510163  
Trans EPA ID: ILD984908202  
Trans Name: Not reported  
Trans 2 EPA ID: Not reported  
Trans 2 Name: Not reported  
TSDF EPA ID: CAT000613976  
Trans Name: Not reported  
TSDF Alt EPA ID: CAT000613976  
TSDF Alt Name: Not reported  
Waste Code Description: 212 - Oxygenated solvents (acetone, butanol, ethyl acetate, etc.  
RCRA Code: F005  
Meth Code: H01 - Transfer Station

Map ID  
Direction  
Distance  
Elevation

MAP FINDINGS

Site

Database(s)

EDR ID Number  
EPA ID Number

**SIGNS & SERVICES CO (Continued)**

**S113016760**

Quantity Tons: 0  
Waste Quantity: 232  
Quantity Unit: \*  
Additional Code 1: Not reported  
Additional Code 2: Not reported  
Additional Code 3: Not reported  
Additional Code 4: Not reported  
Additional Code 5: Not reported

Shipment Date: 19991018  
Creation Date: 12/17/1999 0:00:00  
Receipt Date: 19991019  
Manifest ID: 99510163  
Trans EPA ID: ILD984908202  
Trans Name: Not reported  
Trans 2 EPA ID: Not reported  
Trans 2 Name: Not reported  
TSDF EPA ID: CAT000613976  
Trans Name: Not reported  
TSDF Alt EPA ID: CAT000613976  
TSDF Alt Name: Not reported  
Waste Code Description: - Not reported  
RCRA Code: Not reported  
Meth Code: H01 - Transfer Station  
Quantity Tons: 0  
Waste Quantity: 0  
Quantity Unit: Not reported  
Additional Code 1: Not reported  
Additional Code 2: Not reported  
Additional Code 3: Not reported  
Additional Code 4: Not reported  
Additional Code 5: Not reported

Shipment Date: 19990924  
Creation Date: 12/17/1999 0:00:00  
Receipt Date: 19990927  
Manifest ID: 99502568  
Trans EPA ID: ILD984908202  
Trans Name: Not reported  
Trans 2 EPA ID: Not reported  
Trans 2 Name: Not reported  
TSDF EPA ID: CAT000613976  
Trans Name: Not reported  
TSDF Alt EPA ID: CAT000613976  
TSDF Alt Name: Not reported  
Waste Code Description: 212 - Oxygenated solvents (acetone, butanol, ethyl acetate, etc.  
RCRA Code: F005  
Meth Code: H01 - Transfer Station  
Quantity Tons: 0.018  
Waste Quantity: 36  
Quantity Unit: P  
Additional Code 1: Not reported  
Additional Code 2: Not reported  
Additional Code 3: Not reported  
Additional Code 4: Not reported  
Additional Code 5: Not reported

Map ID  
Direction  
Distance  
Elevation

MAP FINDINGS

Site

Database(s)

EDR ID Number  
EPA ID Number

**SIGNS & SERVICES CO (Continued)**

**S113016760**

Shipment Date:	19990924
Creation Date:	12/17/1999 0:00:00
Receipt Date:	19990927
Manifest ID:	99502568
Trans EPA ID:	ILD984908202
Trans Name:	Not reported
Trans 2 EPA ID:	Not reported
Trans 2 Name:	Not reported
TSDF EPA ID:	CAT000613976
Trans Name:	Not reported
TSDF Alt EPA ID:	CAT000613976
TSDF Alt Name:	Not reported
Waste Code Description:	- Not reported
RCRA Code:	Not reported
Meth Code:	H01 - Transfer Station
Quantity Tons:	0
Waste Quantity:	0
Quantity Unit:	Not reported
Additional Code 1:	Not reported
Additional Code 2:	Not reported
Additional Code 3:	Not reported
Additional Code 4:	Not reported
Additional Code 5:	Not reported
Shipment Date:	19990825
Creation Date:	10/27/1999 0:00:00
Receipt Date:	19990826
Manifest ID:	99053093
Trans EPA ID:	ILD984908202
Trans Name:	Not reported
Trans 2 EPA ID:	Not reported
Trans 2 Name:	Not reported
TSDF EPA ID:	CAT000613976
Trans Name:	Not reported
TSDF Alt EPA ID:	CAT000613976
TSDF Alt Name:	Not reported
Waste Code Description:	212 - Oxygenated solvents (acetone, butanol, ethyl acetate, etc.
RCRA Code:	F005
Meth Code:	H01 - Transfer Station
Quantity Tons:	0.018
Waste Quantity:	36
Quantity Unit:	P
Additional Code 1:	Not reported
Additional Code 2:	Not reported
Additional Code 3:	Not reported
Additional Code 4:	Not reported
Additional Code 5:	Not reported
Additional Info:	
Year:	2004
Gen EPA ID:	CAD982488629
Shipment Date:	20041208
Creation Date:	2/17/2005 18:32:22
Receipt Date:	20041215
Manifest ID:	23651663
Trans EPA ID:	TXR000050930

Map ID  
Direction  
Distance  
Elevation

MAP FINDINGS

Site

Database(s)

EDR ID Number  
EPA ID Number

**SIGNS & SERVICES CO (Continued)**

**S113016760**

Trans Name: SAFETY-KLEEN SYSTEMS INC  
Trans 2 EPA ID: Not reported  
Trans 2 Name: Not reported  
TSDf EPA ID: CAT000613893  
Trans Name: SAFETY-KLEEN SYSTEMS INC  
TSDf Alt EPA ID: CAT000613893  
TSDf Alt Name: Not reported  
Waste Code Description: 212 - Oxygenated solvents (acetone, butanol, ethyl acetate, etc.  
RCRA Code: F005  
Meth Code: H01 - Transfer Station  
Quantity Tons: 0.018  
Waste Quantity: 36  
Quantity Unit: P  
Additional Code 1: Not reported  
Additional Code 2: Not reported  
Additional Code 3: Not reported  
Additional Code 4: Not reported  
Additional Code 5: Not reported

Shipment Date: 20041111  
Creation Date: 1/14/2005 10:18:48  
Receipt Date: 20041117  
Manifest ID: 23742566  
Trans EPA ID: TXR000050930  
Trans Name: SAFETY-KLEEN SYSTEMS INC  
Trans 2 EPA ID: Not reported  
Trans 2 Name: Not reported  
TSDf EPA ID: CAT000613893  
Trans Name: SAFETY-KLEEN SYSTEMS INC  
TSDf Alt EPA ID: CAT000613893  
TSDf Alt Name: Not reported  
Waste Code Description: 212 - Oxygenated solvents (acetone, butanol, ethyl acetate, etc.  
RCRA Code: F005  
Meth Code: H01 - Transfer Station  
Quantity Tons: 0.198  
Waste Quantity: 396  
Quantity Unit: P  
Additional Code 1: Not reported  
Additional Code 2: Not reported  
Additional Code 3: Not reported  
Additional Code 4: Not reported  
Additional Code 5: Not reported

Shipment Date: 20041111  
Creation Date: 1/14/2005 10:18:48  
Receipt Date: 20041117  
Manifest ID: 23726077  
Trans EPA ID: TXR000050930  
Trans Name: SAFETY-KLEEN SYSTEMS INC  
Trans 2 EPA ID: Not reported  
Trans 2 Name: Not reported  
TSDf EPA ID: CAT000613893  
Trans Name: SAFETY-KLEEN SYSTEMS INC  
TSDf Alt EPA ID: CAT000613893  
TSDf Alt Name: Not reported  
Waste Code Description: 212 - Oxygenated solvents (acetone, butanol, ethyl acetate, etc.  
RCRA Code: F005

Map ID  
Direction  
Distance  
Elevation

MAP FINDINGS

Site

Database(s)

EDR ID Number  
EPA ID Number

**SIGNS & SERVICES CO (Continued)**

**S113016760**

Meth Code:	H01 - Transfer Station
Quantity Tons:	0.018
Waste Quantity:	36
Quantity Unit:	P
Additional Code 1:	Not reported
Additional Code 2:	Not reported
Additional Code 3:	Not reported
Additional Code 4:	Not reported
Additional Code 5:	Not reported
Shipment Date:	20041012
Creation Date:	12/21/2004 18:31:57
Receipt Date:	20041015
Manifest ID:	23718540
Trans EPA ID:	TXR000050930
Trans Name:	SAFETY-KLEEN SYSTEMS INC
Trans 2 EPA ID:	Not reported
Trans 2 Name:	Not reported
TSDf EPA ID:	CAT000613893
Trans Name:	SAFETY-KLEEN SYSTEMS INC
TSDf Alt EPA ID:	CAT000613893
TSDf Alt Name:	Not reported
Waste Code Description:	212 - Oxygenated solvents (acetone, butanol, ethyl acetate, etc.
RCRA Code:	F005
Meth Code:	H01 - Transfer Station
Quantity Tons:	0.198
Waste Quantity:	396
Quantity Unit:	P
Additional Code 1:	Not reported
Additional Code 2:	Not reported
Additional Code 3:	Not reported
Additional Code 4:	Not reported
Additional Code 5:	Not reported
Shipment Date:	20041012
Creation Date:	12/21/2004 18:31:57
Receipt Date:	20041015
Manifest ID:	23718540
Trans EPA ID:	TXR000050930
Trans Name:	SAFETY-KLEEN SYSTEMS INC
Trans 2 EPA ID:	Not reported
Trans 2 Name:	Not reported
TSDf EPA ID:	CAT000613893
Trans Name:	SAFETY-KLEEN SYSTEMS INC
TSDf Alt EPA ID:	CAT000613893
TSDf Alt Name:	Not reported
Waste Code Description:	212 - Oxygenated solvents (acetone, butanol, ethyl acetate, etc.
RCRA Code:	F005
Meth Code:	H01 - Transfer Station
Quantity Tons:	0.018
Waste Quantity:	36
Quantity Unit:	P
Additional Code 1:	Not reported
Additional Code 2:	Not reported
Additional Code 3:	Not reported
Additional Code 4:	Not reported
Additional Code 5:	Not reported

Map ID  
Direction  
Distance  
Elevation

MAP FINDINGS

Site

Database(s)

EDR ID Number  
EPA ID Number

**SIGNS & SERVICES CO (Continued)**

**S113016760**

Shipment Date: 20040921  
Creation Date: 3/16/2007 18:31:12  
Receipt Date: 20040928  
Manifest ID: 23713158  
Trans EPA ID: TXR000050930  
Trans Name: SAFETY-KLEEN SYSTEMS INC  
Trans 2 EPA ID: Not reported  
Trans 2 Name: Not reported  
TSDF EPA ID: CAT000613893  
Trans Name: SAFETY-KLEEN SYSTEMS INC  
TSDF Alt EPA ID: CAT000613893  
TSDF Alt Name: Not reported  
Waste Code Description: 212 - Oxygenated solvents (acetone, butanol, ethyl acetate, etc.  
RCRA Code: F005  
Meth Code: H01 - Transfer Station  
Quantity Tons: 0.018  
Waste Quantity: 36  
Quantity Unit: P  
Additional Code 1: Not reported  
Additional Code 2: Not reported  
Additional Code 3: Not reported  
Additional Code 4: Not reported  
Additional Code 5: Not reported

Shipment Date: 20040826  
Creation Date: 12/28/2004 14:46:39  
Receipt Date: 20040907  
Manifest ID: 23711684  
Trans EPA ID: TXR000050930  
Trans Name: SAFETY-KLEEN SYSTEMS INC  
Trans 2 EPA ID: Not reported  
Trans 2 Name: Not reported  
TSDF EPA ID: CAT000613893  
Trans Name: SAFETY-KLEEN SYSTEMS INC  
TSDF Alt EPA ID: CAT000613893  
TSDF Alt Name: Not reported  
Waste Code Description: 212 - Oxygenated solvents (acetone, butanol, ethyl acetate, etc.  
RCRA Code: F005  
Meth Code: H01 - Transfer Station  
Quantity Tons: 0.0075  
Waste Quantity: 15  
Quantity Unit: P  
Additional Code 1: Not reported  
Additional Code 2: Not reported  
Additional Code 3: Not reported  
Additional Code 4: Not reported  
Additional Code 5: Not reported

Shipment Date: 20040730  
Creation Date: 11/5/2004 18:32:00  
Receipt Date: 20040805  
Manifest ID: 23509317  
Trans EPA ID: TXR000050930  
Trans Name: SAFETY-KLEEN SYSTEMS INC  
Trans 2 EPA ID: Not reported  
Trans 2 Name: Not reported  
TSDF EPA ID: CAT000613893

Map ID  
Direction  
Distance  
Elevation

MAP FINDINGS

Site

Database(s)

EDR ID Number  
EPA ID Number

**SIGNS & SERVICES CO (Continued)**

**S113016760**

Trans Name: SAFETY-KLEEN SYSTEMS INC  
TSDF Alt EPA ID: CAT000613893  
TSDF Alt Name: Not reported  
Waste Code Description: 212 - Oxygenated solvents (acetone, butanol, ethyl acetate, etc.  
RCRA Code: F005  
Meth Code: H01 - Transfer Station  
Quantity Tons: 0.018  
Waste Quantity: 36  
Quantity Unit: P  
Additional Code 1: Not reported  
Additional Code 2: Not reported  
Additional Code 3: Not reported  
Additional Code 4: Not reported  
Additional Code 5: Not reported

Shipment Date: 20040706  
Creation Date: 11/1/2004 9:00:46  
Receipt Date: 20040715  
Manifest ID: 23357405  
Trans EPA ID: TXR000050930  
Trans Name: SAFETY-KLEEN SYSTEMS INC  
Trans 2 EPA ID: Not reported  
Trans 2 Name: Not reported  
TSDF EPA ID: CAT000613893  
Trans Name: SAFETY-KLEEN SYSTEMS INC  
TSDF Alt EPA ID: CAT000613893  
TSDF Alt Name: Not reported  
Waste Code Description: 212 - Oxygenated solvents (acetone, butanol, ethyl acetate, etc.  
RCRA Code: F005  
Meth Code: H01 - Transfer Station  
Quantity Tons: 0.018  
Waste Quantity: 36  
Quantity Unit: P  
Additional Code 1: Not reported  
Additional Code 2: Not reported  
Additional Code 3: Not reported  
Additional Code 4: Not reported  
Additional Code 5: Not reported

Shipment Date: 20040706  
Creation Date: 11/1/2004 9:00:46  
Receipt Date: 20040715  
Manifest ID: 23505496  
Trans EPA ID: TXR000050930  
Trans Name: SAFETY-KLEEN SYSTEMS INC  
Trans 2 EPA ID: Not reported  
Trans 2 Name: Not reported  
TSDF EPA ID: CAT000613893  
Trans Name: SAFETY-KLEEN SYSTEMS INC  
TSDF Alt EPA ID: CAT000613893  
TSDF Alt Name: Not reported  
Waste Code Description: 212 - Oxygenated solvents (acetone, butanol, ethyl acetate, etc.  
RCRA Code: F005  
Meth Code: H01 - Transfer Station  
Quantity Tons: 0.198  
Waste Quantity: 396  
Quantity Unit: P



Map ID  
Direction  
Distance  
Elevation

MAP FINDINGS

Site

Database(s)

EDR ID Number  
EPA ID Number

**SIGNS & SERVICES CO (Continued)**

**S113016760**

Additional Code 1: Not reported  
Additional Code 2: Not reported  
Additional Code 3: Not reported  
Additional Code 4: Not reported  
Additional Code 5: Not reported

**Additional Info:**

Year: 2016  
Gen EPA ID: CAD982488629

Shipment Date: 20150923  
Creation Date: 5/4/2016 22:15:36  
Receipt Date: 20151009  
Manifest ID: 004693193SKS  
Trans EPA ID: TXR000081205  
Trans Name: SAFETY-KLEEN SYSTEMS INC  
Trans 2 EPA ID: ALR000007237  
Trans 2 Name: ACTION RESOURCES INC  
TSDF EPA ID: NED981723513  
Trans Name: CLEAN HARBORS ENVIRONMENTAL SERVICES  
TSDF Alt EPA ID: Not reported  
TSDF Alt Name: Not reported  
Waste Code Description: 213 - Hydrocarbon solvents (benzene, hexane, Stoddard, etc.  
RCRA Code: F005  
Meth Code: H040 - Incineration--Thermal Destruction Other Than Use As A Fuel  
Quantity Tons: 0.21  
Waste Quantity: 420  
Quantity Unit: P  
Additional Code 1: F003  
Additional Code 2: D006  
Additional Code 3: D005  
Additional Code 4: D001  
Additional Code 5: Not reported

Shipment Date: 20150220  
Creation Date: 6/25/2015 22:15:36  
Receipt Date: 20150306  
Manifest ID: 004693059SKS  
Trans EPA ID: TXR000081205  
Trans Name: SAFETY-KLEEN SYSTEMS INC  
Trans 2 EPA ID: Not reported  
Trans 2 Name: Not reported  
TSDF EPA ID: CAD044429835  
Trans Name: CLEAN HARBORS WILMINGTON LLC  
TSDF Alt EPA ID: Not reported  
TSDF Alt Name: Not reported  
Waste Code Description: 213 - Hydrocarbon solvents (benzene, hexane, Stoddard, etc.  
RCRA Code: F005  
Meth Code: H141 - Storage, Bulking, And/Or Transfer Off Site--No Treatment/Recovery (H010-H129) Or (H131-H135)  
Quantity Tons: 0.225  
Waste Quantity: 450  
Quantity Unit: P  
Additional Code 1: F003  
Additional Code 2: D006  
Additional Code 3: D005  
Additional Code 4: D001

Map ID  
Direction  
Distance  
Elevation

MAP FINDINGS

Site

Database(s)

EDR ID Number  
EPA ID Number

**SIGNS & SERVICES CO (Continued)**

**S113016760**

Additional Code 5: Not reported

Shipment Date: 20150220  
Creation Date: 6/25/2015 22:15:36  
Receipt Date: 20150306  
Manifest ID: 004693059SKS  
Trans EPA ID: TXR000081205  
Trans Name: SAFETY-KLEEN SYSTEMS INC  
Trans 2 EPA ID: Not reported  
Trans 2 Name: Not reported  
TSDF EPA ID: CAD044429835  
Trans Name: CLEAN HARBORS WILMINGTON LLC  
TSDF Alt EPA ID: Not reported  
TSDF Alt Name: Not reported  
Waste Code Description: - Not reported  
RCRA Code: Not reported  
Meth Code: H141 - Storage, Bulking, And/Or Transfer Off Site--No Treatment/Reovery (H010-H129) Or (H131-H135)

Quantity Tons: 0.2  
Waste Quantity: 400  
Quantity Unit: P  
Additional Code 1: Not reported  
Additional Code 2: Not reported  
Additional Code 3: Not reported  
Additional Code 4: Not reported  
Additional Code 5: Not reported

**Additional Info:**

Year: 2013  
Gen EPA ID: CAD982488629

Shipment Date: 20131210  
Creation Date: 3/30/2014 22:15:09  
Receipt Date: 20131223  
Manifest ID: 003987488SKS  
Trans EPA ID: TXR000081205  
Trans Name: SAFETY-KLEEN SYSTEMS INC  
Trans 2 EPA ID: Not reported  
Trans 2 Name: Not reported  
TSDF EPA ID: CAD044429835  
Trans Name: CLEAN HARBORS WILMINGTON LLC  
TSDF Alt EPA ID: Not reported  
TSDF Alt Name: Not reported  
Waste Code Description: 213 - Hydrocarbon solvents (benzene, hexane, Stoddard, etc.  
RCRA Code: F005  
Meth Code: H141 - Storage, Bulking, And/Or Transfer Off Site--No Treatment/Reovery (H010-H129) Or (H131-H135)

Quantity Tons: 0.2  
Waste Quantity: 400  
Quantity Unit: P  
Additional Code 1: F003  
Additional Code 2: D006  
Additional Code 3: D005  
Additional Code 4: D001  
Additional Code 5: Not reported

Shipment Date: 20130716

Map ID  
Direction  
Distance  
Elevation

MAP FINDINGS

Site

Database(s)

EDR ID Number  
EPA ID Number

**SIGNS & SERVICES CO (Continued)**

**S113016760**

Creation Date: 12/20/2013 22:15:07  
Receipt Date: 20130821  
Manifest ID: 003840917SKS  
Trans EPA ID: TXR000081205  
Trans Name: SAFETY-KLEEN SYSTEMS INC  
Trans 2 EPA ID: AZR000508515  
Trans 2 Name: SLT  
TSDF EPA ID: ARD069748192  
Trans Name: CLEAN HARBORS EL DORADO  
TSDF Alt EPA ID: Not reported  
TSDF Alt Name: Not reported  
Waste Code Description: 352 - Other organic solids  
RCRA Code: D007  
Meth Code: H040 - Incineration--Thermal Destruction Other Than Use As A Fuel  
Quantity Tons: 0.1  
Waste Quantity: 200  
Quantity Unit: P  
Additional Code 1: Not reported  
Additional Code 2: Not reported  
Additional Code 3: Not reported  
Additional Code 4: Not reported  
Additional Code 5: Not reported

Shipment Date: 20130716  
Creation Date: 12/4/2013 22:15:05  
Receipt Date: 20130802  
Manifest ID: 003840916SKS  
Trans EPA ID: TXR000081205  
Trans Name: SAFETY-KLEEN SYSTEMS INC  
Trans 2 EPA ID: AZR000508515  
Trans 2 Name: SLT  
TSDF EPA ID: NED981723513  
Trans Name: CLEAN HARBORS ENVIRONMENTAL SERVICES IN  
TSDF Alt EPA ID: Not reported  
TSDF Alt Name: Not reported  
Waste Code Description: 213 - Hydrocarbon solvents (benzene, hexane, Stoddard, etc.  
RCRA Code: F005  
Meth Code: H040 - Incineration--Thermal Destruction Other Than Use As A Fuel  
Quantity Tons: 0.2  
Waste Quantity: 400  
Quantity Unit: P  
Additional Code 1: F003  
Additional Code 2: D006  
Additional Code 3: D005  
Additional Code 4: D001  
Additional Code 5: Not reported

Shipment Date: 20130716  
Creation Date: 2/12/2014 22:15:06  
Receipt Date: 20130805  
Manifest ID: 003840919SKS  
Trans EPA ID: TXR000081205  
Trans Name: SAFETY-KLEEN SYSTEMS INC  
Trans 2 EPA ID: CAR000187922  
Trans 2 Name: RUST AND SONS TRUCKING INC  
TSDF EPA ID: TXD077603371  
Trans Name: SAFETY-KLEEN SYSTEMS INC

Map ID  
Direction  
Distance  
Elevation

MAP FINDINGS

Site

Database(s)

EDR ID Number  
EPA ID Number

**SIGNS & SERVICES CO (Continued)**

**S113016760**

TSDF Alt EPA ID: Not reported  
TSDF Alt Name: Not reported  
Waste Code Description: 181 - Other inorganic solid waste Organics  
RCRA Code: D009  
Meth Code: H061 - Fuel Blending Prior To Energy Recovery At Another Site  
Quantity Tons: 0.4  
Waste Quantity: 800  
Quantity Unit: P  
Additional Code 1: Not reported  
Additional Code 2: Not reported  
Additional Code 3: Not reported  
Additional Code 4: Not reported  
Additional Code 5: Not reported

Shipment Date: 20130130  
Creation Date: 6/29/2013 22:15:06  
Receipt Date: 20130211  
Manifest ID: 003600055SKS  
Trans EPA ID: TXR000081205  
Trans Name: SAFETY-KLEEN SYSTEMS INC  
Trans 2 EPA ID: OKD981588791  
Trans 2 Name: TRIAD TRANSPORT INC  
TSDF EPA ID: NVT330010000  
Trans Name: US ECOLOGY NEVADA  
TSDF Alt EPA ID: Not reported  
TSDF Alt Name: Not reported  
Waste Code Description: 352 - Other organic solids  
RCRA Code: D007  
Meth Code: H132 - Landfill Or Surface Impoundment That Will Be Closed As  
Landfill( To Include On-Site Treatment And/Or Stabilization)  
Quantity Tons: 0.06  
Waste Quantity: 120  
Quantity Unit: P  
Additional Code 1: Not reported  
Additional Code 2: Not reported  
Additional Code 3: Not reported  
Additional Code 4: Not reported  
Additional Code 5: Not reported

CERS:  
Name: SIGNS & SERVICES CO  
Address: 10980 BOATMAN AVE  
City,State,Zip: STANTON, CA 90680  
Site ID: 424349  
CERS ID: 10538116  
CERS Description: Chemical Storage Facilities

Violations:  
Site ID: 424349  
Site Name: SIGNS & SERVICES CO  
Violation Date: 07-13-2017  
Citation: 22 CCR 12 66262.34(f) - California Code of Regulations, Title 22,  
Chapter 12, Section(s) 66262.34(f)  
Violation Description: Failure to properly label hazardous waste accumulation containers and  
portable tanks with the following requirements: "Hazardous Waste",  
name and address of the generator, physical and chemical  
characteristics of the Hazardous Waste, and starting accumulation

Map ID  
Direction  
Distance  
Elevation

MAP FINDINGS

Site

Database(s)

EDR ID Number  
EPA ID Number

**SIGNS & SERVICES CO (Continued)**

**S113016760**

Violation Notes: date.  
Returned to compliance on 07/13/2017. Containers of hazardous and universal waste were observed without labels, or with labels with missing information. New labels were provided and placed on containers. Violation corrected this date.

Violation Division: Orange County Environmental Health  
Violation Program: HW  
Violation Source: CERS

Site ID: 424349  
Site Name: SIGNS & SERVICES CO  
Violation Date: 10-15-2014  
Citation: HSC 6.95 25508(a)(1) - California Health and Safety Code, Chapter 6.95, Section(s) 25508(a)(1)

Violation Description: Failure to complete and electronically submit hazardous material inventory information for all reportable hazardous materials on site at or above reportable quantities.

Violation Notes: Returned to compliance on 07/13/2017.  
Violation Division: Orange County Environmental Health  
Violation Program: HMRRP  
Violation Source: CERS

Site ID: 424349  
Site Name: SIGNS & SERVICES CO  
Violation Date: 10-15-2014  
Citation: HSC 6.95 25508(d) - California Health and Safety Code, Chapter 6.95, Section(s) 25508(d)

Violation Description: Failure to complete and/or electronically submit a business plan when storing/handling a hazardous material at or above reportable quantities.

Violation Notes: Returned to compliance on 07/13/2017.  
Violation Division: Orange County Environmental Health  
Violation Program: HMRRP  
Violation Source: CERS

Site ID: 424349  
Site Name: SIGNS & SERVICES CO  
Violation Date: 04-22-2020  
Citation: HSC 6.95 25508(a)(1) - California Health and Safety Code, Chapter 6.95, Section(s) 25508(a)(1)

Violation Description: Failure to annually review and electronically certify that the business plan is complete and accurate on or before the annual due date.

Violation Notes: Returned to compliance on 05/13/2020. The business failed to annually certify the HMBP via CERS for 2018, 2019, and 2020; last submittal occurred on 7/13/2017. CORRECTIVE ACTION: Please review, update (if necessary), and resubmit all HMBP documents via CERS at <http://cers.calepa.ca.gov/> within 30 days. The HMBP consists of the following documents: - Business Activities - Business Owner/Operator Identification - Hazardous Materials Inventory - Site Map - Emergency Response Plan - Employee Training Plan On an ongoing basis, annually certify the HMBP via CERS between January 1st G March 1st.

Violation Division: Orange County Environmental Health  
Violation Program: HMRRP  
Violation Source: CERS

Site ID: 424349

Map ID  
Direction  
Distance  
Elevation

MAP FINDINGS

Site

Database(s)

EDR ID Number  
EPA ID Number

**SIGNS & SERVICES CO (Continued)**

**S113016760**

Site Name: SIGNS & SERVICES CO  
Violation Date: 08-27-2014  
Citation: 22 CCR 15 66265.173 - California Code of Regulations, Title 22, Chapter 15, Section(s) 66265.173  
Violation Description: Failure to properly close hazardous waste containers when not in active use.  
Violation Notes: Returned to compliance on 08/27/2014. One 55 gallon drum of waste paint was stored with an open funnel. all hazardous waste must be stored closed. The violation was corrected this date.  
Violation Division: Orange County Environmental Health  
Violation Program: HW  
Violation Source: CERS

Site ID: 424349  
Site Name: SIGNS & SERVICES CO  
Violation Date: 08-27-2014  
Citation: HSC 6.95 25508(d) - California Health and Safety Code, Chapter 6.95, Section(s) 25508(d)  
Violation Description: Failure to complete and/or electronically submit a business plan when storing/handling a hazardous material at or above reportable quantities.  
Violation Notes: Returned to compliance on 07/13/2017. Per review of CERS and E Submit this facility has not submitted its Business Emergency plan on line. The Business Emergency plan must be submitted on line. Per my review of the facility on 8-27-14 the facility has reportable quantities of paint, texture coat, acetone, argon, propane, acetylene, oxygen , and waste paint waste paint, .  
Violation Division: Orange County Environmental Health  
Violation Program: HMRRP  
Violation Source: CERS

Site ID: 424349  
Site Name: SIGNS & SERVICES CO  
Violation Date: 08-05-2020  
Citation: HSC 6.95 25508(a)(1) - California Health and Safety Code, Chapter 6.95, Section(s) 25508(a)(1)  
Violation Description: Failure to complete and electronically submit hazardous material inventory information for all reportable hazardous materials on site at or above reportable quantities.  
Violation Notes: Returned to compliance on 09/01/2020. OBSERVATION: The business failed to complete and electronically submit chemical inventory information for all reportable hazardous materials on site at or above reportable quantities. Please update the inventory via the California Environmental Reporting System (CERS) and add the following hazardous materials: - Oxygen, compressed gas (1,100 cf) - Argon/Carbon Dioxide mixture, compressed gas (1,640 cf) CORRECTIVE ACTION: Complete and electronically submit the chemical inventory information for all reportable hazardous materials on site at or above reportable quantities via CERS.  
Violation Division: Orange County Environmental Health  
Violation Program: HMRRP  
Violation Source: CERS

Evaluation:  
Eval General Type: Other/Unknown  
Eval Date: 04-22-2020  
Violations Found: Yes

Map ID  
Direction  
Distance  
Elevation

MAP FINDINGS

Site

Database(s)

EDR ID Number  
EPA ID Number

**SIGNS & SERVICES CO (Continued)**

**S113016760**

Eval Type: Other, not routine, done by local agency  
Eval Notes: The business has been identified to store hazardous materials on site above reporting thresholds (55 gallons of a liquid, 500 pounds of a solid, 200 cubic feet of a compressed gas) and is required to annually certify the Hazardous Materials Business Plan (HMBP) via the California Environmental Reporting System (CERS) at <http://cers.calepa.ca.gov/>. A copy of this report will be emailed to:  
- Jerry Kranz, Operations Manager/Environmental Contact <jerry@signsandservicesco.com> - Henry Hu, Billing Contact <henry@signsandservicesco.com>

Eval Division: Orange County Environmental Health  
Eval Program: HMRRP  
Eval Source: CERS

Eval General Type: Other/Unknown  
Eval Date: 05-13-2020  
Violations Found: No  
Eval Type: Other, not routine, done by local agency  
Eval Notes: The purpose of this offsite reinspection is to follow up on the violation cited in a previous report. The business has resubmitted the following HMBP documents via CERS: - Business Activities - Business Owner/Operator Identification - Hazardous Materials Inventory - Site Map - Emergency Response Plan/Employee Training Plan The documents have been reviewed and ACCEPTED by this agency. Violation I463 has been corrected. No violations remain under the Hazardous Materials Disclosure program. Note: On an ongoing basis, please certify the HMBP annually via CERS between January 1st G March 1st. A copy of this report will be emailed to: Jerry Kranz, Operations Manager/Environmental Contact <jerry@signsandservicesco.com>

Eval Division: Orange County Environmental Health  
Eval Program: HMRRP  
Eval Source: CERS

Eval General Type: Other/Unknown  
Eval Date: 05-24-2018  
Violations Found: No  
Eval Type: Other, not routine, done by local agency  
Eval Notes: The facility submitted their HMBP to CERS 7/13/17, the submittal was accepted 7/13/17. Violations I292 and I169 have now been corrected. The facility has no outstanding violations.

Eval Division: Orange County Environmental Health  
Eval Program: HMRRP  
Eval Source: CERS

Eval General Type: Compliance Evaluation Inspection  
Eval Date: 07-13-2017  
Violations Found: No  
Eval Type: Routine done by local agency  
Eval Notes: INSPECTOR COMMENTS: On site for a routine Hazardous Materials and Business Emergency Plan (HMBEP) inspection. Consent to enter and inspect was given by Jerry Kranz, Operations Manager. Observed the facility and inspected hazardous materials storage. The following materials were observed in amounts that meet or exceed the minimum volumes required for disclosure: - Argon, 1,200 cubic feet - Acetylene, 500 cubic feet - Propane, 36 gallons - Acetone, 55 gallons - Waste Acetone w/ Paint, 110 gallons The facility received a Notice of Violation 8/7/2015 for failure to submit a Hazardous Materials

Map ID  
Direction  
Distance  
Elevation

MAP FINDINGS

Site

Database(s)

EDR ID Number  
EPA ID Number

**SIGNS & SERVICES CO (Continued)**

**S113016760**

Disclosure and Business Emergency Plan to this Agency. This date I worked with Jerry Kranz on creating and completing a CERS HMBEP submission. The submission was accepted and the violation will be corrected. Employee training is conducted and documentation was reviewed. The facility is responsible for identifying all hazardous materials, to include hazardous wastes, [Truncated]

Eval Division: Orange County Environmental Health  
Eval Program: HMRRP  
Eval Source: CERS

Eval General Type: Compliance Evaluation Inspection  
Eval Date: 07-13-2017  
Violations Found: Yes  
Eval Type: Routine done by local agency  
Eval Notes: INSPECTOR COMMENTS: On site for a routine Hazardous Waste inspection. Consent to inspect and take any necessary photos was given by Jerry Kranz, Operations Manager. Confirmed the facility has 30 employees, and is under the ownership of Signs & Services Company, Inc. Walked throughout the facility and observed the hazardous waste storage area. Containers were closed, but not properly labeled. Containers of waste paint and acetone, waste paint booth filters, and fluorescent bulbs were observed without labels. Labels were provided, filled out, and placed on containers. Manifests were available for review. The facility's EPA ID number is active. Employees are trained. Emergency plan is posted in the office. Municipal trash was observed and there were no signs of hazardous/universal waste. A copy of this inspection report was sent to jerry@signsandservicesco.com.

Eval Division: Orange County Environmental Health  
Eval Program: HW  
Eval Source: CERS

Eval General Type: Compliance Evaluation Inspection  
Eval Date: 08-05-2020  
Violations Found: No  
Eval Type: Routine done by local agency  
Eval Notes: INSPECTOR COMMENT: On site for a routine hazardous waste inspection. Walked throughout the facility. Observed hazardous waste storage areas. Containers were closed and properly labeled. Employees are reported to be trained. Manifests were available for review. Facility generates the following waste streams: - Waste Paint w/ Acetone - Crushed Fluorescent Lamps w/ Mercury - Waste Paint Filters - Universal Wastes G E-waste and Fluorescent Tubes Emergency plan is available on site. No hazardous waste or universal waste observed in the dumpster/enclosure area. No hazardous waste violations were observed this date.

Eval Division: Orange County Environmental Health  
Eval Program: HW  
Eval Source: CERS

Eval General Type: Compliance Evaluation Inspection  
Eval Date: 08-05-2020  
Violations Found: Yes  
Eval Type: Routine done by local agency  
Eval Notes: INSPECTOR COMMENT: The following hazardous materials were stored on site over reportable quantities of 55 gallons for a liquid, 500 pounds of a solid, or 200 cubic feet for a compressed gas: - Acetylene, compressed gas - Propane - Oxygen, compressed gas - Argon, compressed



Map ID  
Direction  
Distance  
Elevation

MAP FINDINGS

Site

Database(s)

EDR ID Number  
EPA ID Number

**SIGNS & SERVICES CO (Continued)**

**S113016760**

gas - Argon/Carbon Dioxide mixture, compressed gas - Acetone - Waste acetone The following hazardous materials need to be added to the reportable inventory via the California Environmental Reporting System (CERS): - Oxygen, compressed gas (1,100 cf) - Argon/Carbon Dioxide mixture, compressed gas (1,640 cf) Employee training was last conducted in 2019 and has not been conducted in 2020 due to Covid-19.

Eval Division: Orange County Environmental Health  
Eval Program: HMRRP  
Eval Source: CERS

Eval General Type: Other/Unknown  
Eval Date: 08-07-2015  
Violations Found: No  
Eval Type: Other, not routine, done by local agency  
Eval Notes: Not reported  
Eval Division: Orange County Environmental Health  
Eval Program: HMRRP  
Eval Source: CERS

Eval General Type: Compliance Evaluation Inspection  
Eval Date: 08-27-2014  
Violations Found: Yes  
Eval Type: Routine done by local agency  
Eval Notes: Mark Sutphin at site to perform Haz Mat Disclosure inspection  
Permission to enter, inspect, and take photographs granted by Jerry Kranz Facility must report any liquids with total volumes over 55 gallons, solids over 500 pounds, and compressed gas Per my inspection the facility has reportable quantities of paint, texture coa t,acetone ,argon ,propane, acetylene, oxygen, and waste paint. .

Eval Division: Orange County Environmental Health  
Eval Program: HMRRP  
Eval Source: CERS

Eval General Type: Compliance Evaluation Inspection  
Eval Date: 08-27-2014  
Violations Found: Yes  
Eval Type: Routine done by local agency  
Eval Notes: Mark Sutphin onsite to conduct a hazardous waste generator inspection. Permission to enter, inspect, and take photographs granted by Jerry Kranz Facility manufacturers lighted signs and generates waste paint, paint solids, and universal and e waste. Hazardous Waste receipts made available and reviewed Hazardous waste containers were properly labeled and dated. Emergency numbers posted. Inspected trash/dumpster and it does not appear to contain any hazardous waste. The perimeter of the facility was also inspected; no obvious signs of releases were noted.

Eval Division: Orange County Environmental Health  
Eval Program: HW  
Eval Source: CERS

Eval General Type: Other/Unknown  
Eval Date: 09-01-2020  
Violations Found: No  
Eval Type: Other, not routine, done by local agency  
Eval Notes: INSPECTOR COMMENT: Operator updated the hazardous materials inventory via the California Environmental Reporting System (CERS). The following violation has been corrected: 1169 - Complete Hazardous

Map ID  
Direction  
Distance  
Elevation

MAP FINDINGS

Site

Database(s)

EDR ID Number  
EPA ID Number

**SIGNS & SERVICES CO (Continued)**

**S113016760**

Materials Inventory information electronically submitted Facility does not have any outstanding hazardous materials business plan violations as of this date.

Eval Division: Orange County Environmental Health  
Eval Program: HMRRP  
Eval Source: CERS

Eval General Type: Other/Unknown  
Eval Date: 10-15-2014  
Violations Found: Yes

Eval Type: Other, not routine, done by local agency  
Eval Notes: Orange County Environmental Health as the Certified Unified Program Agency (OC CUPA) is the administrating agency for the Hazardous Materials Disclosure and Business Emergency Plan programs (HMD/BEP) previously administered by the Orange County Fire Authority. During the months of August and December of 2013, the OC CUPA sent out letters to regulated businesses requesting them to electronically submit their HMD/BEP forms. Electronic submission of these forms is a legal requirement. Failure to submit HMD/BEP forms is in violation of the California Health & Safety Code Chapter 6.95. According to our records there is no electronic submission for this facility. Please go to [www.esubmit.ocgov.com](http://www.esubmit.ocgov.com) to request a username and password and submit your HMD/BEP forms within the next 30 days. Businesses may also submit forms via the California Environmental Reporting System. Please verify that all owner information that is prepopulated on the E-Submit Portal is still [Truncated]

Eval Division: Orange County Environmental Health  
Eval Program: HMRRP  
Eval Source: CERS

**Enforcement Action:**

Site ID: 424349  
Site Name: SIGNS & SERVICES CO  
Site Address: 10980 BOATMAN AVE  
Site City: STANTON  
Site Zip: 90680  
Enf Action Date: 08-07-2015  
Enf Action Type: Notice of Violation (Unified Program)  
Enf Action Description: Notice of Violation Issued by the Inspector at the Time of Inspection  
Enf Action Notes: Failure to Electronically Submit HMD/BEP.  
Enf Action Division: Orange County Environmental Health  
Enf Action Program: HMRRP  
Enf Action Source: CERS

**Coordinates:**

Site ID: 424349  
Facility Name: SIGNS & SERVICES CO  
Env Int Type Code: HMBP  
Program ID: 10538116  
Coord Name: Not reported  
Ref Point Type Desc: Center of a facility or station.  
Latitude: 33.803990  
Longitude: -117.986890

**Affiliation:**

Affiliation Type Desc: Environmental Contact

Map ID  
Direction  
Distance  
Elevation

MAP FINDINGS

Site

Database(s)

EDR ID Number  
EPA ID Number

**SIGNS & SERVICES CO (Continued)**

**S113016760**

Entity Name: Jerry Kranz  
Entity Title: Not reported  
Affiliation Address: 10980 BOATMAN AVE.  
Affiliation City: STANTON  
Affiliation State: CA  
Affiliation Country: Not reported  
Affiliation Zip: 90680  
Affiliation Phone: Not reported

Affiliation Type Desc: CUPA District  
Entity Name: Orange County Env Health  
Entity Title: Not reported  
Affiliation Address: 1241 East Dyer RoadSuite 120  
Affiliation City: Santa Ana  
Affiliation State: CA  
Affiliation Country: Not reported  
Affiliation Zip: 92705-5611  
Affiliation Phone: (714) 433-6406

Affiliation Type Desc: Parent Corporation  
Entity Name: SIGNS & SERVICES CO  
Entity Title: Not reported  
Affiliation Address: Not reported  
Affiliation City: Not reported  
Affiliation State: Not reported  
Affiliation Country: Not reported  
Affiliation Zip: Not reported  
Affiliation Phone: Not reported

Affiliation Type Desc: Identification Signer  
Entity Name: Jerry Kranz  
Entity Title: Operations Manager  
Affiliation Address: Not reported  
Affiliation City: Not reported  
Affiliation State: Not reported  
Affiliation Country: Not reported  
Affiliation Zip: Not reported  
Affiliation Phone: Not reported

Affiliation Type Desc: Document Preparer  
Entity Name: Jerry Kranz  
Entity Title: Not reported  
Affiliation Address: Not reported  
Affiliation City: Not reported  
Affiliation State: Not reported  
Affiliation Country: Not reported  
Affiliation Zip: Not reported  
Affiliation Phone: Not reported

Affiliation Type Desc: Facility Mailing Address  
Entity Name: Mailing Address  
Entity Title: Not reported  
Affiliation Address: 10980 BOATMAN AVE.  
Affiliation City: STANTON  
Affiliation State: CA  
Affiliation Country: Not reported  
Affiliation Zip: 90680

Map ID  
Direction  
Distance  
Elevation

MAP FINDINGS

Site

Database(s)

EDR ID Number  
EPA ID Number

**SIGNS & SERVICES CO (Continued)**

**S113016760**

Affiliation Phone: Not reported

Affiliation Type Desc: Legal Owner  
Entity Name: Signs and Services Company Inc.  
Entity Title: Not reported  
Affiliation Address: jerry@signsandservicesco.com  
Affiliation City: STANTON  
Affiliation State: CA  
Affiliation Country: United States  
Affiliation Zip: 90680  
Affiliation Phone: (714) 761-8200

Affiliation Type Desc: Operator  
Entity Name: Jerry Kranz  
Entity Title: Not reported  
Affiliation Address: Not reported  
Affiliation City: Not reported  
Affiliation State: Not reported  
Affiliation Country: Not reported  
Affiliation Zip: Not reported  
Affiliation Phone: (949) 295-4083

**HWTS:**

Name: SIGNS & SERVICES CO  
Address: 10980 BOATMAN AVE  
Address 2: Not reported  
City,State,Zip: STANTON, CA 906800000  
EPA ID: CAD982488629  
Inactive Date: Not reported  
Create Date: 06/29/1990  
Last Act Date: 08/03/2020  
Mailing Name: Not reported  
Mailing Address: 10980 BOATMAN AVE  
Mailing Address 2: Not reported  
Mailing City,State,Zip: STANTON, CA 906802602  
Owner Name: JAKE DERUYTER & MATT DERUYTER  
Owner Address: 10980 BOATMAN AVE  
Owner Address 2: Not reported  
Owner City,State,Zip: STANTON, CA 906802602  
Contact Name: HENRY HU  
Contact Address: 10980 BOATMAN AVE.  
Contact Address 2: Not reported  
City,State,Zip: STANTON, CA 90680

**NAICS:**

EPA ID: CAD982488629  
Create Date: 2011-04-05 10:18:11.997  
NAICS Code: 339943  
NAICS Description: Marking Device Manufacturing  
Issued EPA ID Date: 1990-06-29 00:00:00  
Inactive Date: Not reported  
Facility Name: SIGNS & SERVICES CO  
Facility Address: 10980 BOATMAN AVE  
Facility Address 2: Not reported  
Facility City: STANTON  
Facility County: Not reported

Map ID  
Direction  
Distance  
Elevation

MAP FINDINGS

Site

Database(s)

EDR ID Number  
EPA ID Number

**SIGNS & SERVICES CO (Continued)**

**S113016760**

Facility State: CA  
Facility Zip: 906800000

**AN586**  
**SE**  
**< 1/8**  
**0.060 mi.**  
**318 ft.**

**SIGNS AND SERVICES**  
**10980 BOATMAN AVE**  
**STANTON, CA 90680**

**RCRA-SQG**  
**FINDS**  
**ECHO**

**1000318939**  
**CAD982488629**

**Site 5 of 5 in cluster AN**

**Relative:**  
**Lower**

RCRA-SQG:

**Actual:**  
**65 ft.**

Date Form Received by Agency: 1990-04-10 00:00:00.0  
Handler Name: SIGNS AND SERVICES  
Handler Address: 10980 BOATMAN AVE  
Handler City,State,Zip: STANTON, CA 90680  
EPA ID: CAD982488629  
Contact Name: ENVIRONMENTAL MANAGER  
Contact Address: 10980 BOATMAN AVE  
Contact City,State,Zip: STANTON, CA 90680  
Contact Telephone: 714-761-8200  
Contact Fax: Not reported  
Contact Email: Not reported  
Contact Title: Not reported  
EPA Region: 09  
Land Type: Other  
Federal Waste Generator Description: Small Quantity Generator  
Non-Notifier: Not reported  
Biennial Report Cycle: Not reported  
Accessibility: Not reported  
Active Site Indicator: Handler Activities  
State District Owner: CA  
State District: 4  
Mailing Address: 10980 BOATMAN AVE  
Mailing City,State,Zip: STANTON, CA 90680  
Owner Name: JACOB RUYTER  
Owner Type: Private  
Operator Name: NOT REQUIRED  
Operator Type: Private  
Short-Term Generator Activity: No  
Importer Activity: No  
Mixed Waste Generator: No  
Transporter Activity: No  
Transfer Facility Activity: No  
Recycler Activity with Storage: No  
Small Quantity On-Site Burner Exemption: No  
Smelting Melting and Refining Furnace Exemption: No  
Underground Injection Control: No  
Off-Site Waste Receipt: No  
Universal Waste Indicator: No  
Universal Waste Destination Facility: No  
Federal Universal Waste: No  
Active Site Fed-Reg Treatment Storage and Disposal Facility: Not reported  
Active Site Converter Treatment storage and Disposal Facility: Not reported  
Active Site State-Reg Treatment Storage and Disposal Facility: Not reported  
Active Site State-Reg Handler: ---  
Federal Facility Indicator: Not reported  
Hazardous Secondary Material Indicator: N  
Sub-Part K Indicator: Not reported

Map ID  
Direction  
Distance  
Elevation

MAP FINDINGS

Site

Database(s)

EDR ID Number  
EPA ID Number

**SIGNS AND SERVICES (Continued)**

**1000318939**

Commercial TSD Indicator:	No
Treatment Storage and Disposal Type:	Not reported
2018 GPRA Permit Baseline:	Not on the Baseline
2018 GPRA Renewals Baseline:	Not on the Baseline
Permit Renewals Workload Universe:	Not reported
Permit Workload Universe:	Not reported
Permit Progress Universe:	Not reported
Post-Closure Workload Universe:	Not reported
Closure Workload Universe:	Not reported
202 GPRA Corrective Action Baseline:	No
Corrective Action Workload Universe:	No
Subject to Corrective Action Universe:	No
Non-TSDFs Where RCRA CA has Been Imposed Universe:	No
TSDFs Potentially Subject to CA Under 3004 (u)/(v) Universe:	No
TSDFs Only Subject to CA under Discretionary Auth Universe:	No
Corrective Action Priority Ranking:	No NCAPS ranking
Environmental Control Indicator:	No
Institutional Control Indicator:	No
Human Exposure Controls Indicator:	N/A
Groundwater Controls Indicator:	N/A
Operating TSDF Universe:	Not reported
Full Enforcement Universe:	Not reported
Significant Non-Complier Universe:	No
Unaddressed Significant Non-Complier Universe:	No
Addressed Significant Non-Complier Universe:	No
Significant Non-Complier With a Compliance Schedule Universe:	No
Financial Assurance Required:	Not reported
Handler Date of Last Change:	2002-06-27 03:34:27.0
Recognized Trader-Importer:	No
Recognized Trader-Exporter:	No
Importer of Spent Lead Acid Batteries:	No
Exporter of Spent Lead Acid Batteries:	No
Recycler Activity Without Storage:	No
Manifest Broker:	No
Sub-Part P Indicator:	No

**Handler - Owner Operator:**

Owner/Operator Indicator:	Operator
Owner/Operator Name:	NOT REQUIRED
Legal Status:	Private
Date Became Current:	Not reported
Date Ended Current:	Not reported
Owner/Operator Address:	NOT REQUIRED
Owner/Operator City,State,Zip:	NOT REQUIRED, ME 99999
Owner/Operator Telephone:	415-555-1212
Owner/Operator Telephone Ext:	Not reported
Owner/Operator Fax:	Not reported
Owner/Operator Email:	Not reported

Owner/Operator Indicator:	Owner
Owner/Operator Name:	JACOB RUYTER
Legal Status:	Private
Date Became Current:	Not reported
Date Ended Current:	Not reported
Owner/Operator Address:	NOT REQUIRED
Owner/Operator City,State,Zip:	NOT REQUIRED, ME 99999

Map ID  
Direction  
Distance  
Elevation

MAP FINDINGS

Site

Database(s)

EDR ID Number  
EPA ID Number

**SIGNS AND SERVICES (Continued)**

**1000318939**

Owner/Operator Telephone: 415-555-1212  
Owner/Operator Telephone Ext: Not reported  
Owner/Operator Fax: Not reported  
Owner/Operator Email: Not reported

Historic Generators:

Receive Date: 1990-04-10 00:00:00.0  
Handler Name: SIGNS AND SERVICES  
Federal Waste Generator Description: Small Quantity Generator  
State District Owner: CA  
Large Quantity Handler of Universal Waste: No  
Recognized Trader Importer: No  
Recognized Trader Exporter: No  
Spent Lead Acid Battery Importer: No  
Spent Lead Acid Battery Exporter: No  
Current Record: Yes  
Non Storage Recycler Activity: Not reported  
Electronic Manifest Broker: Not reported

List of NAICS Codes and Descriptions:

NAICS Code: 33995  
NAICS Description: SIGN MANUFACTURING

Facility Has Received Notices of Violations:

Violations: No Violations Found

Evaluation Action Summary:

Evaluations: No Evaluations Found

FINDS:

Registry ID: 110002828744

Click Here:

Environmental Interest/Information System:

California Hazardous Waste Tracking System - Datamart (HWTS-DATAMART) provides California with information on hazardous waste shipments for generators, transporters, and treatment, storage, and disposal facilities.

RCRAInfo is a national information system that supports the Resource Conservation and Recovery Act (RCRA) program through the tracking of events and activities related to facilities that generate, transport, and treat, store, or dispose of hazardous waste. RCRAInfo allows RCRA program staff to track the notification, permit, compliance, and corrective action activities required under RCRA.

[Click this hyperlink](#) while viewing on your computer to access additional FINDS: detail in the EDR Site Report.

ECHO:

Envid: 1000318939  
Registry ID: 110002828744  
DFR URL: <http://echo.epa.gov/detailed-facility-report?fid=110002828744>  
Name: SIGNS AND SERVICES  
Address: 10980 BOATMAN AVE

Map ID  
Direction  
Distance  
Elevation

MAP FINDINGS

Site

Database(s)

EDR ID Number  
EPA ID Number

**SIGNS AND SERVICES (Continued)**

**1000318939**

City,State,Zip: STANTON, CA 90680

**AQ587**  
**ESE**  
**< 1/8**  
**0.070 mi.**  
**370 ft.**

**HI TECH TREATMENT CO INC**  
**8355 MONROE AVE**  
**STANTON, CA 90680**  
  
**Site 4 of 11 in cluster AQ**

**RCRA NonGen / NLR**  
**FINDS**  
**ECHO**  
**HAZNET**  
**HWTS**

**1001231381**  
**CAR000044289**

**Relative:**  
**Higher**  
  
**Actual:**  
**69 ft.**

RCRA NonGen / NLR:  
Date Form Received by Agency: 1998-09-15 00:00:00.0  
Handler Name: HI TECH TREATMENT CO INC  
Handler Address: 8355 MONROE AVE  
Handler City,State,Zip: STANTON, CA 90680  
EPA ID: CAR000044289  
Contact Name: JAMES YOON  
Contact Address: 519 N JANICE LN  
Contact City,State,Zip: PLACENTIA, CA 92870  
Contact Telephone: 714-827-7624  
Contact Fax: Not reported  
Contact Email: Not reported  
Contact Title: Not reported  
EPA Region: 09  
Land Type: Private  
Federal Waste Generator Description: Not a generator, verified  
Non-Notifier: Not reported  
Biennial Report Cycle: Not reported  
Accessibility: Not reported  
Active Site Indicator: Handler Activities  
State District Owner: Not reported  
State District: Not reported  
Mailing Address: 519 N JANICE LN  
Mailing City,State,Zip: PLACENTIA, CA 92870  
Owner Name: JAMES YOON  
Owner Type: Private  
Operator Name: Not reported  
Operator Type: Not reported  
Short-Term Generator Activity: No  
Importer Activity: No  
Mixed Waste Generator: No  
Transporter Activity: Yes  
Transfer Facility Activity: No  
Recycler Activity with Storage: No  
Small Quantity On-Site Burner Exemption: No  
Smelting Melting and Refining Furnace Exemption: No  
Underground Injection Control: No  
Off-Site Waste Receipt: No  
Universal Waste Indicator: No  
Universal Waste Destination Facility: No  
Federal Universal Waste: No  
Active Site Fed-Reg Treatment Storage and Disposal Facility: Not reported  
Active Site Converter Treatment storage and Disposal Facility: Not reported  
Active Site State-Reg Treatment Storage and Disposal Facility: Not reported  
Active Site State-Reg Handler: ---  
Federal Facility Indicator: Not reported  
Hazardous Secondary Material Indicator: NN  
Sub-Part K Indicator: Not reported  
Commercial TSD Indicator: No  
Treatment Storage and Disposal Type: Not reported



Map ID  
Direction  
Distance  
Elevation

MAP FINDINGS

Site

Database(s)

EDR ID Number  
EPA ID Number

**HI TECH TREATMENT CO INC (Continued)**

**1001231381**

2018 GPRA Permit Baseline:	Not on the Baseline
2018 GPRA Renewals Baseline:	Not on the Baseline
Permit Renewals Workload Universe:	Not reported
Permit Workload Universe:	Not reported
Permit Progress Universe:	Not reported
Post-Closure Workload Universe:	Not reported
Closure Workload Universe:	Not reported
202 GPRA Corrective Action Baseline:	No
Corrective Action Workload Universe:	No
Subject to Corrective Action Universe:	No
Non-TSDFs Where RCRA CA has Been Imposed Universe:	No
TSDFs Potentially Subject to CA Under 3004 (u)/(v) Universe:	No
TSDFs Only Subject to CA under Discretionary Auth Universe:	No
Corrective Action Priority Ranking:	No NCAPS ranking
Environmental Control Indicator:	No
Institutional Control Indicator:	No
Human Exposure Controls Indicator:	N/A
Groundwater Controls Indicator:	N/A
Operating TSDF Universe:	Not reported
Full Enforcement Universe:	Not reported
Significant Non-Complier Universe:	No
Unaddressed Significant Non-Complier Universe:	No
Addressed Significant Non-Complier Universe:	No
Significant Non-Complier With a Compliance Schedule Universe:	No
Financial Assurance Required:	Not reported
Handler Date of Last Change:	2002-10-07 16:38:56.0
Recognized Trader-Importer:	No
Recognized Trader-Exporter:	No
Importer of Spent Lead Acid Batteries:	No
Exporter of Spent Lead Acid Batteries:	No
Recycler Activity Without Storage:	Not reported
Manifest Broker:	Not reported
Sub-Part P Indicator:	No

**Hazardous Waste Summary:**

Waste Code:	D001
Waste Description:	IGNITABLE WASTE

**Handler - Owner Operator:**

Owner/Operator Indicator:	Owner
Owner/Operator Name:	JAMES YOON
Legal Status:	Private
Date Became Current:	Not reported
Date Ended Current:	Not reported
Owner/Operator Address:	519 N JANICE LN
Owner/Operator City,State,Zip:	PLACENTIA, CA 92870
Owner/Operator Telephone:	714-827-7624
Owner/Operator Telephone Ext:	Not reported
Owner/Operator Fax:	Not reported
Owner/Operator Email:	Not reported

**Historic Generators:**

Receive Date:	1998-09-15 00:00:00.0
Handler Name:	HI TECH TREATMENT CO INC
Federal Waste Generator Description:	Not a generator, verified

Map ID  
Direction  
Distance  
Elevation

MAP FINDINGS

Site

Database(s)

EDR ID Number  
EPA ID Number

**HI TECH TREATMENT CO INC (Continued)**

**1001231381**

State District Owner:	Not reported
Large Quantity Handler of Universal Waste:	No
Recognized Trader Importer:	No
Recognized Trader Exporter:	No
Spent Lead Acid Battery Importer:	No
Spent Lead Acid Battery Exporter:	No
Current Record:	Yes
Non Storage Recycler Activity:	Not reported
Electronic Manifest Broker:	Not reported

List of NAICS Codes and Descriptions:

NAICS Codes:	No NAICS Codes Found
--------------	----------------------

Facility Has Received Notices of Violation:

Found Violation:	No
Agency Which Determined Violation:	Not reported
Violation Short Description:	Not reported
Date Violation was Determined:	Not reported
Actual Return to Compliance Date:	Not reported
Return to Compliance Qualifier:	Not reported
Violation Responsible Agency:	Not reported
Scheduled Compliance Date:	Not reported
Enforcement Identifier:	Not reported
Date of Enforcement Action:	Not reported
Enforcement Responsible Agency:	Not reported
Enforcement Docket Number:	Not reported
Enforcement Attorney:	Not reported
Corrective Action Component:	Not reported
Appeal Initiated Date:	Not reported
Appeal Resolution Date:	Not reported
Disposition Status Date:	Not reported
Disposition Status:	Not reported
Disposition Status Description:	Not reported
Consent/Final Order Sequence Number:	Not reported
Consent/Final Order Respondent Name:	Not reported
Consent/Final Order Lead Agency:	Not reported
Enforcement Type:	Not reported
Enforcement Responsible Person:	Not reported
Enforcement Responsible Sub-Organization:	Not reported
SEP Sequence Number:	Not reported
SEP Expenditure Amount:	Not reported
SEP Scheduled Completion Date:	Not reported
SEP Actual Date:	Not reported
SEP Defaulted Date:	Not reported
SEP Type:	Not reported
SEP Type Description:	Not reported
Proposed Amount:	Not reported
Final Monetary Amount:	Not reported
Paid Amount:	Not reported
Final Count:	Not reported
Final Amount:	Not reported

Evaluation Action Summary:

Evaluation Date:	1998-11-24 00:00:00.0
Evaluation Responsible Agency:	State
Found Violation:	No

Map ID  
Direction  
Distance  
Elevation

MAP FINDINGS

Site

Database(s)

EDR ID Number  
EPA ID Number

**HI TECH TREATMENT CO INC (Continued)**

**1001231381**

Evaluation Type Description:	COMPLIANCE EVALUATION INSPECTION ON-SITE
Evaluation Responsible Person Identifier:	R9STA
Evaluation Responsible Sub-Organization:	Not reported
Actual Return to Compliance Date:	Not reported
Scheduled Compliance Date:	Not reported
Date of Request:	Not reported
Date Response Received:	Not reported
Request Agency:	Not reported
Former Citation:	Not reported

**FINDS:**

Registry ID: 110002924569

[Click Here:](#)

**Environmental Interest/Information System:**

RCRAInfo is a national information system that supports the Resource Conservation and Recovery Act (RCRA) program through the tracking of events and activities related to facilities that generate, transport, and treat, store, or dispose of hazardous waste. RCRAInfo allows RCRA program staff to track the notification, permit, compliance, and corrective action activities required under RCRA.

[Click this hyperlink](#) while viewing on your computer to access additional FINDS: detail in the EDR Site Report.

**ECHO:**

Envid:	1001231381
Registry ID:	110002924569
DFR URL:	<a href="http://echo.epa.gov/detailed-facility-report?fid=110002924569">http://echo.epa.gov/detailed-facility-report?fid=110002924569</a>
Name:	HI TECH TREATMENT CO INC
Address:	8355 MONROE AVE
City,State,Zip:	STANTON, CA 90680

**HAZNET:**

Name:	HI TECH TREATMENT CO INC
Address:	8355 MONROE AVE
Address 2:	Not reported
City,State,Zip:	STANTON, CA 906800000
Contact:	--
Telephone:	--
Mailing Name:	Not reported
Mailing Address:	519 N JANICE LN
Year:	1999
Gepaid:	CAR000044289
TSD EPA ID:	CAD028409019
CA Waste Code:	221 - Waste oil and mixed oil
Disposal Method:	T01 - Treatment, Tank
Tons:	1.52

**Additional Info:**

Year:	1999
Gen EPA ID:	CAR000044289

Map ID  
Direction  
Distance  
Elevation

MAP FINDINGS

Site

Database(s)

EDR ID Number  
EPA ID Number

**HI TECH TREATMENT CO INC (Continued)**

**1001231381**

Shipment Date: 19990623  
Creation Date: 8/16/1999 0:00:00  
Receipt Date: 19990625  
Manifest ID: 96642105  
Trans EPA ID: CAR000044289  
Trans Name: Not reported  
Trans 2 EPA ID: Not reported  
Trans 2 Name: Not reported  
TSDF EPA ID: CAD028409019  
Trans Name: Not reported  
TSDF Alt EPA ID: Not reported  
TSDF Alt Name: Not reported  
Waste Code Description: 221 - Waste oil and mixed oil  
RCRA Code: D001  
Meth Code: T01 - Treatment, Tank  
Quantity Tons: 1.52  
Waste Quantity: 400  
Quantity Unit: G  
Additional Code 1: Not reported  
Additional Code 2: Not reported  
Additional Code 3: Not reported  
Additional Code 4: Not reported  
Additional Code 5: Not reported

**HWTS:**

Name: HI TECH TREATMENT CO INC  
Address: 8355 MONROE AVE  
Address 2: Not reported  
City,State,Zip: STANTON, CA 906800000  
EPA ID: CAR000044289  
Inactive Date: 06/30/1999  
Create Date: 04/28/1999  
Last Act Date: 07/06/2010  
Mailing Name: Not reported  
Mailing Address: 519 N JANICE LN  
Mailing Address 2: Not reported  
Mailing City,State,Zip: PLACENTIA, CA 928700000  
Owner Name: --  
Owner Address: --  
Owner Address 2: Not reported  
Owner City,State,Zip: --, 99 --  
Contact Name: --  
Contact Address: INACTIVE PER VQ99 - BMI  
Contact Address 2: Not reported  
City,State,Zip: --, 99 --

**AO588**  
**SE**  
**< 1/8**  
**0.074 mi.**  
**393 ft.**

**PENHALL DIAMOND PRODUCTS**  
**8351 KATELLA AVE**  
**STANTON, CA 90680**

**Site 4 of 8 in cluster AO**

**RCRA-SQG** **1000239148**  
**FINDS** **CAD981969090**  
**ECHO**

**Relative:**  
**Lower**

**RCRA-SQG:**

**Actual:**  
**66 ft.**

Date Form Received by Agency: 1987-03-18 00:00:00.0  
Handler Name: PENHALL DIAMOND PRODUCTS  
Handler Address: 8351 KATELLA AVE  
Handler City,State,Zip: STANTON, CA 90680

Map ID  
Direction  
Distance  
Elevation

MAP FINDINGS

Site

Database(s)

EDR ID Number  
EPA ID Number

**PENHALL DIAMOND PRODUCTS (Continued)**

**1000239148**

EPA ID:	CAD981969090
Contact Name:	ENVIRONMENTAL MANAGER
Contact Address:	8351 KATELLA AVE
Contact City,State,Zip:	STANTON, CA 90680
Contact Telephone:	714-952-2311
Contact Fax:	Not reported
Contact Email:	Not reported
Contact Title:	Not reported
EPA Region:	09
Land Type:	Not reported
Federal Waste Generator Description:	Small Quantity Generator
Non-Notifier:	Not reported
Biennial Report Cycle:	Not reported
Accessibility:	Not reported
Active Site Indicator:	Handler Activities
State District Owner:	CA
State District:	4
Mailing Address:	KATELLA AVE
Mailing City,State,Zip:	STANTON, CA 90680
Owner Name:	PENHALL INTL
Owner Type:	Private
Operator Name:	NOT REQUIRED
Operator Type:	Private
Short-Term Generator Activity:	No
Importer Activity:	No
Mixed Waste Generator:	No
Transporter Activity:	No
Transfer Facility Activity:	No
Recycler Activity with Storage:	No
Small Quantity On-Site Burner Exemption:	No
Smelting Melting and Refining Furnace Exemption:	No
Underground Injection Control:	No
Off-Site Waste Receipt:	No
Universal Waste Indicator:	No
Universal Waste Destination Facility:	No
Federal Universal Waste:	No
Active Site Fed-Reg Treatment Storage and Disposal Facility:	Not reported
Active Site Converter Treatment storage and Disposal Facility:	Not reported
Active Site State-Reg Treatment Storage and Disposal Facility:	Not reported
Active Site State-Reg Handler:	---
Federal Facility Indicator:	Not reported
Hazardous Secondary Material Indicator:	NN
Sub-Part K Indicator:	Not reported
Commercial TSD Indicator:	No
Treatment Storage and Disposal Type:	Not reported
2018 GPRA Permit Baseline:	Not on the Baseline
2018 GPRA Renewals Baseline:	Not on the Baseline
Permit Renewals Workload Universe:	Not reported
Permit Workload Universe:	Not reported
Permit Progress Universe:	Not reported
Post-Closure Workload Universe:	Not reported
Closure Workload Universe:	Not reported
202 GPRA Corrective Action Baseline:	No
Corrective Action Workload Universe:	No
Subject to Corrective Action Universe:	No
Non-TSDFs Where RCRA CA has Been Imposed Universe:	No
TSDFs Potentially Subject to CA Under 3004 (u)/(v) Universe:	No

Map ID  
Direction  
Distance  
Elevation

MAP FINDINGS

Site

Database(s)

EDR ID Number  
EPA ID Number

**PENHALL DIAMOND PRODUCTS (Continued)**

**1000239148**

TSDFs Only Subject to CA under Discretionary Auth Universe: No  
Corrective Action Priority Ranking: No NCAPS ranking  
Environmental Control Indicator: No  
Institutional Control Indicator: No  
Human Exposure Controls Indicator: N/A  
Groundwater Controls Indicator: N/A  
Operating TSDF Universe: Not reported  
Full Enforcement Universe: Not reported  
Significant Non-Complier Universe: No  
Unaddressed Significant Non-Complier Universe: No  
Addressed Significant Non-Complier Universe: No  
Significant Non-Complier With a Compliance Schedule Universe: No  
Financial Assurance Required: Not reported  
Handler Date of Last Change: 2000-09-15 17:29:57.0  
Recognized Trader-Importer: No  
Recognized Trader-Exporter: No  
Importer of Spent Lead Acid Batteries: No  
Exporter of Spent Lead Acid Batteries: No  
Recycler Activity Without Storage: Not reported  
Manifest Broker: Not reported  
Sub-Part P Indicator: No

**Handler - Owner Operator:**

Owner/Operator Indicator: Operator  
Owner/Operator Name: NOT REQUIRED  
Legal Status: Private  
Date Became Current: Not reported  
Date Ended Current: Not reported  
Owner/Operator Address: NOT REQUIRED  
Owner/Operator City,State,Zip: NOT REQUIRED, ME 99999  
Owner/Operator Telephone: 415-555-1212  
Owner/Operator Telephone Ext: Not reported  
Owner/Operator Fax: Not reported  
Owner/Operator Email: Not reported

Owner/Operator Indicator: Owner  
Owner/Operator Name: PENHALL INTL  
Legal Status: Private  
Date Became Current: Not reported  
Date Ended Current: Not reported  
Owner/Operator Address: NOT REQUIRED  
Owner/Operator City,State,Zip: NOT REQUIRED, ME 99999  
Owner/Operator Telephone: 415-555-1212  
Owner/Operator Telephone Ext: Not reported  
Owner/Operator Fax: Not reported  
Owner/Operator Email: Not reported

**Historic Generators:**

Receive Date: 1987-03-18 00:00:00.0  
Handler Name: PENHALL DIAMOND PRODUCTS  
Federal Waste Generator Description: Small Quantity Generator  
State District Owner: CA  
Large Quantity Handler of Universal Waste: No  
Recognized Trader Importer: No  
Recognized Trader Exporter: No

Map ID  
Direction  
Distance  
Elevation

MAP FINDINGS

Site

Database(s)

EDR ID Number  
EPA ID Number

**PENHALL DIAMOND PRODUCTS (Continued)**

**1000239148**

Spent Lead Acid Battery Importer: No  
Spent Lead Acid Battery Exporter: No  
Current Record: Yes  
Non Storage Recycler Activity: Not reported  
Electronic Manifest Broker: Not reported

List of NAICS Codes and Descriptions:  
NAICS Codes: No NAICS Codes Found

Facility Has Received Notices of Violations:  
Violations: No Violations Found

Evaluation Action Summary:  
Evaluations: No Evaluations Found

FINDS:  
Registry ID: 110002759505

Click Here:

Environmental Interest/Information System:

RCRAInfo is a national information system that supports the Resource Conservation and Recovery Act (RCRA) program through the tracking of events and activities related to facilities that generate, transport, and treat, store, or dispose of hazardous waste. RCRAInfo allows RCRA program staff to track the notification, permit, compliance, and corrective action activities required under RCRA.

[Click this hyperlink](#) while viewing on your computer to access additional FINDS: detail in the EDR Site Report.

ECHO:  
Envid: 1000239148  
Registry ID: 110002759505  
DFR URL: <http://echo.epa.gov/detailed-facility-report?fid=110002759505>  
Name: PENHALL EQUIPMENT  
Address: 8351 KATELLA AVE  
City,State,Zip: STANTON, CA 90680

**AO589**  
**SE**  
**< 1/8**  
**0.074 mi.**  
**393 ft.**

**PENHALL EQUIPMENT**  
**8351 KATELLA AVE**  
**STANTON, CA 90680**

**RCRA NonGen / NLR** **1000239152**  
**CAD982050247**

**Site 5 of 8 in cluster AO**

**Relative:**  
**Lower**

RCRA NonGen / NLR:  
Date Form Received by Agency: 1987-10-19 00:00:00.0

**Actual:**  
**66 ft.**

Handler Name: PENHALL EQUIPMENT  
Handler Address: 8351 KATELLA AVE  
Handler City,State,Zip: STANTON, CA 90680  
EPA ID: CAD982050247  
Contact Name: ENVIRONMENTAL MANAGER  
Contact Address: 8351 KATELLA AVE  
Contact City,State,Zip: STANTON, CA 90680  
Contact Telephone: 714-952-2311  
Contact Fax: Not reported

Map ID  
Direction  
Distance  
Elevation

MAP FINDINGS

Site

Database(s)

EDR ID Number  
EPA ID Number

**PENHALL EQUIPMENT (Continued)**

**1000239152**

Contact Email:	Not reported
Contact Title:	Not reported
EPA Region:	09
Land Type:	Not reported
Federal Waste Generator Description:	Not a generator, verified
Non-Notifier:	Not reported
Biennial Report Cycle:	Not reported
Accessibility:	Not reported
Active Site Indicator:	Not reported
State District Owner:	CA
State District:	4
Mailing Address:	KATELLA AVE
Mailing City, State, Zip:	STANTON, CA 90680
Owner Name:	ROGER STULL
Owner Type:	Private
Operator Name:	NOT REQUIRED
Operator Type:	Private
Short-Term Generator Activity:	No
Importer Activity:	No
Mixed Waste Generator:	No
Transporter Activity:	No
Transfer Facility Activity:	No
Recycler Activity with Storage:	No
Small Quantity On-Site Burner Exemption:	No
Smelting Melting and Refining Furnace Exemption:	No
Underground Injection Control:	No
Off-Site Waste Receipt:	No
Universal Waste Indicator:	No
Universal Waste Destination Facility:	No
Federal Universal Waste:	No
Active Site Fed-Reg Treatment Storage and Disposal Facility:	Not reported
Active Site Converter Treatment storage and Disposal Facility:	Not reported
Active Site State-Reg Treatment Storage and Disposal Facility:	Not reported
Active Site State-Reg Handler:	---
Federal Facility Indicator:	Not reported
Hazardous Secondary Material Indicator:	NN
Sub-Part K Indicator:	Not reported
Commercial TSD Indicator:	No
Treatment Storage and Disposal Type:	Not reported
2018 GPRA Permit Baseline:	Not on the Baseline
2018 GPRA Renewals Baseline:	Not on the Baseline
Permit Renewals Workload Universe:	Not reported
Permit Workload Universe:	Not reported
Permit Progress Universe:	Not reported
Post-Closure Workload Universe:	Not reported
Closure Workload Universe:	Not reported
202 GPRA Corrective Action Baseline:	No
Corrective Action Workload Universe:	No
Subject to Corrective Action Universe:	No
Non-TSDFs Where RCRA CA has Been Imposed Universe:	No
TSDFs Potentially Subject to CA Under 3004 (u)/(v) Universe:	No
TSDFs Only Subject to CA under Discretionary Auth Universe:	No
Corrective Action Priority Ranking:	No NCAPS ranking
Environmental Control Indicator:	No
Institutional Control Indicator:	No
Human Exposure Controls Indicator:	N/A
Groundwater Controls Indicator:	N/A



Map ID  
Direction  
Distance  
Elevation

MAP FINDINGS

Site

Database(s)

EDR ID Number  
EPA ID Number

**PENHALL EQUIPMENT (Continued)**

**1000239152**

Operating TSDF Universe:	Not reported
Full Enforcement Universe:	Not reported
Significant Non-Complier Universe:	No
Unaddressed Significant Non-Complier Universe:	No
Addressed Significant Non-Complier Universe:	No
Significant Non-Complier With a Compliance Schedule Universe:	No
Financial Assurance Required:	Not reported
Handler Date of Last Change:	2000-09-15 17:30:08.0
Recognized Trader-Importer:	No
Recognized Trader-Exporter:	No
Importer of Spent Lead Acid Batteries:	No
Exporter of Spent Lead Acid Batteries:	No
Recycler Activity Without Storage:	Not reported
Manifest Broker:	Not reported
Sub-Part P Indicator:	No

**Handler - Owner Operator:**

Owner/Operator Indicator:	Owner
Owner/Operator Name:	ROGER STULL
Legal Status:	Private
Date Became Current:	Not reported
Date Ended Current:	Not reported
Owner/Operator Address:	NOT REQUIRED
Owner/Operator City,State,Zip:	NOT REQUIRED, ME 99999
Owner/Operator Telephone:	415-555-1212
Owner/Operator Telephone Ext:	Not reported
Owner/Operator Fax:	Not reported
Owner/Operator Email:	Not reported

Owner/Operator Indicator:	Operator
Owner/Operator Name:	NOT REQUIRED
Legal Status:	Private
Date Became Current:	Not reported
Date Ended Current:	Not reported
Owner/Operator Address:	NOT REQUIRED
Owner/Operator City,State,Zip:	NOT REQUIRED, ME 99999
Owner/Operator Telephone:	415-555-1212
Owner/Operator Telephone Ext:	Not reported
Owner/Operator Fax:	Not reported
Owner/Operator Email:	Not reported

**Historic Generators:**

Receive Date:	1987-10-19 00:00:00.0
Handler Name:	PENHALL EQUIPMENT
Federal Waste Generator Description:	Not a generator, verified
State District Owner:	CA
Large Quantity Handler of Universal Waste:	No
Recognized Trader Importer:	No
Recognized Trader Exporter:	No
Spent Lead Acid Battery Importer:	No
Spent Lead Acid Battery Exporter:	No
Current Record:	Yes
Non Storage Recycler Activity:	Not reported
Electronic Manifest Broker:	Not reported

Map ID  
Direction  
Distance  
Elevation

MAP FINDINGS

Site

Database(s)

EDR ID Number  
EPA ID Number

**PENHALL EQUIPMENT (Continued)**

**1000239152**

List of NAICS Codes and Descriptions:

NAICS Codes:

No NAICS Codes Found

Facility Has Received Notices of Violations:

Violations:

No Violations Found

Evaluation Action Summary:

Evaluations:

No Evaluations Found

**AT590**  
**SW**  
**< 1/8**  
**0.075 mi.**  
**398 ft.**

**FOOD 4 LESS # 518**  
**7910 KATELLA AVE**  
**STANTON, CA 90680**

**RCRA NonGen / NLR**

**1024823067**  
**CAL000342747**

**Site 1 of 3 in cluster AT**

**Relative:**  
**Lower**

RCRA NonGen / NLR:

**Actual:**  
**64 ft.**

Date Form Received by Agency:

2009-05-04 00:00:00.0

Handler Name:

FOOD 4 LESS # 518

Handler Address:

7910 KATELLA AVE

Handler City,State,Zip:

STANTON, CA 90680-3124

EPA ID:

CAL000342747

Contact Name:

SHERRIE WALTERS

Contact Address:

1100 W. ARTESIA BLVD.

Contact City,State,Zip:

COMPTON, CA 90220

Contact Telephone:

310-884-4016

Contact Fax:

310-884-4625

Contact Email:

SHERRIE.WALTERS@RALPHS.COM

Contact Title:

Not reported

EPA Region:

09

Land Type:

Not reported

Federal Waste Generator Description:

Not a generator, verified

Non-Notifier:

Not reported

Biennial Report Cycle:

Not reported

Accessibility:

Not reported

Active Site Indicator:

Handler Activities

State District Owner:

Not reported

State District:

Not reported

Mailing Address:

P.O. BOX 54143

Mailing City,State,Zip:

LOS ANGELES, CA 90054-0000

Owner Name:

RALPHS GROCERY CO

Owner Type:

Other

Operator Name:

SHERRIE WALTERS

Operator Type:

Other

Short-Term Generator Activity:

No

Importer Activity:

No

Mixed Waste Generator:

No

Transporter Activity:

No

Transfer Facility Activity:

No

Recycler Activity with Storage:

No

Small Quantity On-Site Burner Exemption:

No

Smelting Melting and Refining Furnace Exemption:

No

Underground Injection Control:

No

Off-Site Waste Receipt:

No

Universal Waste Indicator:

Yes

Universal Waste Destination Facility:

Yes

Map ID  
Direction  
Distance  
Elevation

MAP FINDINGS

Site

Database(s)

EDR ID Number  
EPA ID Number

**FOOD 4 LESS # 518 (Continued)**

**1024823067**

Federal Universal Waste:	No
Active Site Fed-Reg Treatment Storage and Disposal Facility:	Not reported
Active Site Converter Treatment storage and Disposal Facility:	Not reported
Active Site State-Reg Treatment Storage and Disposal Facility:	Not reported
Active Site State-Reg Handler:	---
Federal Facility Indicator:	Not reported
Hazardous Secondary Material Indicator:	N
Sub-Part K Indicator:	Not reported
Commercial TSD Indicator:	No
Treatment Storage and Disposal Type:	Not reported
2018 GPRA Permit Baseline:	Not on the Baseline
2018 GPRA Renewals Baseline:	Not on the Baseline
Permit Renewals Workload Universe:	Not reported
Permit Workload Universe:	Not reported
Permit Progress Universe:	Not reported
Post-Closure Workload Universe:	Not reported
Closure Workload Universe:	Not reported
202 GPRA Corrective Action Baseline:	No
Corrective Action Workload Universe:	No
Subject to Corrective Action Universe:	No
Non-TSDFs Where RCRA CA has Been Imposed Universe:	No
TSDFs Potentially Subject to CA Under 3004 (u)/(v) Universe:	No
TSDFs Only Subject to CA under Discretionary Auth Universe:	No
Corrective Action Priority Ranking:	No NCAPS ranking
Environmental Control Indicator:	No
Institutional Control Indicator:	No
Human Exposure Controls Indicator:	N/A
Groundwater Controls Indicator:	N/A
Operating TSDF Universe:	Not reported
Full Enforcement Universe:	Not reported
Significant Non-Complier Universe:	No
Unaddressed Significant Non-Complier Universe:	No
Addressed Significant Non-Complier Universe:	No
Significant Non-Complier With a Compliance Schedule Universe:	No
Financial Assurance Required:	Not reported
Handler Date of Last Change:	2018-09-05 20:31:18.0
Recognized Trader-Importer:	No
Recognized Trader-Exporter:	No
Importer of Spent Lead Acid Batteries:	No
Exporter of Spent Lead Acid Batteries:	No
Recycler Activity Without Storage:	No
Manifest Broker:	No
Sub-Part P Indicator:	No

**Handler - Owner Operator:**

Owner/Operator Indicator:	Operator
Owner/Operator Name:	SHERRIE WALTERS
Legal Status:	Other
Date Became Current:	Not reported
Date Ended Current:	Not reported
Owner/Operator Address:	1100 W. ARTESIA BLVD.
Owner/Operator City,State,Zip:	COMPTON, CA 90220
Owner/Operator Telephone:	310-884-4016
Owner/Operator Telephone Ext:	Not reported
Owner/Operator Fax:	Not reported
Owner/Operator Email:	Not reported

Map ID  
Direction  
Distance  
Elevation

MAP FINDINGS

Site

Database(s)

EDR ID Number  
EPA ID Number

**FOOD 4 LESS # 518 (Continued)**

**1024823067**

Owner/Operator Indicator:	Owner
Owner/Operator Name:	RALPHS GROCERY CO
Legal Status:	Other
Date Became Current:	Not reported
Date Ended Current:	Not reported
Owner/Operator Address:	PO BOX 54143
Owner/Operator City,State,Zip:	LOS ANGELES, CA 90054-0000
Owner/Operator Telephone:	310-884-4016
Owner/Operator Telephone Ext:	Not reported
Owner/Operator Fax:	Not reported
Owner/Operator Email:	Not reported

Historic Generators:

Receive Date:	2009-05-04 00:00:00.0
Handler Name:	FOOD 4 LESS # 518
Federal Waste Generator Description:	Not a generator, verified
State District Owner:	Not reported
Large Quantity Handler of Universal Waste:	No
Recognized Trader Importer:	No
Recognized Trader Exporter:	No
Spent Lead Acid Battery Importer:	No
Spent Lead Acid Battery Exporter:	No
Current Record:	Yes
Non Storage Recycler Activity:	Not reported
Electronic Manifest Broker:	Not reported

List of NAICS Codes and Descriptions:

NAICS Code:	45291
NAICS Description:	WAREHOUSE CLUBS AND SUPERCENTERS

Facility Has Received Notices of Violations:

Violations:	No Violations Found
-------------	---------------------

Evaluation Action Summary:

Evaluations:	No Evaluations Found
--------------	----------------------

AT591  
SW  
< 1/8  
0.075 mi.  
398 ft.

**FOOD 4 LESS # 518**  
**7910 KATELLA AVE**  
**STANTON, CA 90680**  
**Site 2 of 3 in cluster AT**

**CERS HAZ WASTE**  
**HAZNET**  
**CERS**  
**HWTS**

**S113798229**  
**N/A**

**Relative:**  
**Lower**

CERS HAZ WASTE:

**Actual:**  
**64 ft.**

Name:	FOOD 4 LESS #518
Address:	7910 KATELLA AVENUE
City,State,Zip:	STANTON, CA 90680
Site ID:	30887
CERS ID:	10160403
CERS Description:	Hazardous Waste Generator

HAZNET:

Name:	FOOD 4 LESS # 518
Address:	7910 KATELLA AVE
Address 2:	Not reported

Map ID  
Direction  
Distance  
Elevation

MAP FINDINGS

Site

Database(s)

EDR ID Number  
EPA ID Number

**FOOD 4 LESS # 518 (Continued)**

**S113798229**

City,State,Zip:	STANTON, CA 900540000
Contact:	MATTHEW EATON
Telephone:	3108844016
Mailing Name:	Not reported
Mailing Address:	P.O. BOX 54143
Year:	2019
Gepaid:	CAL000342747
TSD EPA ID:	NVT330010000
CA Waste Code:	122 - Alkaline solution without metals pH >= 12.5
Disposal Method:	H039 - Other Recovery Of Reclamation For Reuse Including Acid Regeneration, Organics Recovery Ect
Tons:	0.02250
Year:	2019
Gepaid:	CAL000342747
TSD EPA ID:	OKD000402396
CA Waste Code:	331 - Off-specification, aged or surplus organics
Disposal Method:	H141 - Storage, Bulking, And/Or Transfer Off Site--No Treatment/Reovery (H010-H129) Or (H131-H135)
Tons:	0.00050
Year:	2019
Gepaid:	CAL000342747
TSD EPA ID:	NVT330010000
CA Waste Code:	141 - Off-specification, aged or surplus inorganics
Disposal Method:	H132 - Landfill Or Surface Impoundment That Will Be Closed As Landfill( To Include On-Site Treatment And/Or Stabilization)
Tons:	0.00950
Year:	2019
Gepaid:	CAL000342747
TSD EPA ID:	NVT330010000
CA Waste Code:	281 - Adhesives
Disposal Method:	H039 - Other Recovery Of Reclamation For Reuse Including Acid Regeneration, Organics Recovery Ect
Tons:	0.06650
Year:	2019
Gepaid:	CAL000342747
TSD EPA ID:	NVT330010000
CA Waste Code:	331 - Off-specification, aged or surplus organics
Disposal Method:	H132 - Landfill Or Surface Impoundment That Will Be Closed As Landfill( To Include On-Site Treatment And/Or Stabilization)
Tons:	0.04200
Year:	2019
Gepaid:	CAL000342747
TSD EPA ID:	NVT330010000
CA Waste Code:	331 - Off-specification, aged or surplus organics
Disposal Method:	H141 - Storage, Bulking, And/Or Transfer Off Site--No Treatment/Reovery (H010-H129) Or (H131-H135)
Tons:	0.03800
Year:	2019
Gepaid:	CAL000342747
TSD EPA ID:	NVT330010000

Map ID  
Direction  
Distance  
Elevation

MAP FINDINGS

Site

Database(s)

EDR ID Number  
EPA ID Number

**FOOD 4 LESS # 518 (Continued)**

**S113798229**

CA Waste Code:	181 - Other inorganic solid waste
Disposal Method:	H132 - Landfill Or Surface Impoundment That Will Be Closed As Landfill( To Include On-Site Treatment And/Or Stabilization)
Tons:	0.00350
Year:	2019
Gepaid:	CAL000342747
TSD EPA ID:	NVT330010000
CA Waste Code:	561 - Detergent waste chemicals
Disposal Method:	H039 - Other Recovery Of Reclamation For Reuse Including Acid Regeneration, Organics Recovery Ect
Tons:	0.01250
Year:	2018
Gepaid:	CAL000342747
TSD EPA ID:	NVT330010000
CA Waste Code:	122 - Alkaline solution without metals pH >= 12.5
Disposal Method:	H132 - Landfill Or Surface Impoundment That Will Be Closed As Landfill( To Include On-Site Treatment And/Or Stabilization)
Tons:	0.00550
Year:	2018
Gepaid:	CAL000342747
TSD EPA ID:	NVT330010000
CA Waste Code:	122 - Alkaline solution without metals pH >= 12.5
Disposal Method:	H039 - Other Recovery Of Reclamation For Reuse Including Acid Regeneration, Organics Recovery Ect
Tons:	0.01200

[Click this hyperlink](#) while viewing on your computer to access 35 additional CA HAZNET: record(s) in the EDR Site Report.

**Additional Info:**

Year:	2014
Gen EPA ID:	CAL000342747
Shipment Date:	20141024
Creation Date:	12/31/2014 22:14:53
Receipt Date:	20141029
Manifest ID:	000874366PSC
Trans EPA ID:	CAD008364432
Trans Name:	RHO CHEM LLC
Trans 2 EPA ID:	CAD983649880
Trans 2 Name:	PSC ENVIRONMENTAL SERVICES OF POMONA LP
TSD EPA ID:	CAD008364432
Trans Name:	RHO CHEM LLC
TSD EPA ID:	Not reported
TSD EPA Name:	Not reported
Waste Code Description:	331 - Off-specification, aged, or surplus organics
RCRA Code:	D035
Meth Code:	H141 - Storage, Bulking, And/Or Transfer Off Site--No Treatment/Reovery (H010-H129) Or (H131-H135)
Quantity Tons:	0.0035
Waste Quantity:	7
Quantity Unit:	P
Additional Code 1:	D005

Map ID  
Direction  
Distance  
Elevation

MAP FINDINGS

Site

Database(s)

EDR ID Number  
EPA ID Number

**FOOD 4 LESS # 518 (Continued)**

**S113798229**

Additional Code 2:	D001
Additional Code 3:	Not reported
Additional Code 4:	Not reported
Additional Code 5:	Not reported
Shipment Date:	20141024
Creation Date:	12/31/2014 22:14:53
Receipt Date:	20141029
Manifest ID:	000874366PSC
Trans EPA ID:	CAD008364432
Trans Name:	RHO CHEM LLC
Trans 2 EPA ID:	CAD983649880
Trans 2 Name:	PSC ENVIRONMENTAL SERVICES OF POMONA LP
TSDf EPA ID:	CAD008364432
Trans Name:	RHO CHEM LLC
TSDf Alt EPA ID:	Not reported
TSDf Alt Name:	Not reported
Waste Code Description:	122 - Alkaline solution without metals (pH > 12.5
RCRA Code:	D002
Meth Code:	H141 - Storage, Bulking, And/Or Transfer Off Site--No Treatment/Reovery (H010-H129) Or (H131-H135)
Quantity Tons:	0.0055
Waste Quantity:	11
Quantity Unit:	P
Additional Code 1:	Not reported
Additional Code 2:	Not reported
Additional Code 3:	Not reported
Additional Code 4:	Not reported
Additional Code 5:	Not reported
Shipment Date:	20141024
Creation Date:	12/31/2014 22:14:53
Receipt Date:	20141029
Manifest ID:	000874366PSC
Trans EPA ID:	CAD008364432
Trans Name:	RHO CHEM LLC
Trans 2 EPA ID:	CAD983649880
Trans 2 Name:	PSC ENVIRONMENTAL SERVICES OF POMONA LP
TSDf EPA ID:	CAD008364432
Trans Name:	RHO CHEM LLC
TSDf Alt EPA ID:	Not reported
TSDf Alt Name:	Not reported
Waste Code Description:	331 - Off-specification, aged, or surplus organics
RCRA Code:	Not reported
Meth Code:	H141 - Storage, Bulking, And/Or Transfer Off Site--No Treatment/Reovery (H010-H129) Or (H131-H135)
Quantity Tons:	0.0025
Waste Quantity:	5
Quantity Unit:	P
Additional Code 1:	Not reported
Additional Code 2:	Not reported
Additional Code 3:	Not reported
Additional Code 4:	Not reported
Additional Code 5:	Not reported
Shipment Date:	20141024
Creation Date:	12/31/2014 22:14:53

Map ID  
Direction  
Distance  
Elevation

MAP FINDINGS

Site

Database(s)

EDR ID Number  
EPA ID Number

**FOOD 4 LESS # 518 (Continued)**

**S113798229**

Receipt Date: 20141029  
Manifest ID: 000874366PSC  
Trans EPA ID: CAD008364432  
Trans Name: RHO CHEM LLC  
Trans 2 EPA ID: CAD983649880  
Trans 2 Name: PSC ENVIRONMENTAL SERVICES OF POMONA LP  
TSDF EPA ID: CAD008364432  
Trans Name: RHO CHEM LLC  
TSDF Alt EPA ID: Not reported  
TSDF Alt Name: Not reported  
Waste Code Description: 331 - Off-specification, aged, or surplus organics  
RCRA Code: D035  
Meth Code: H061 - Fuel Blending Prior To Energy Recovery At Another Site  
Quantity Tons: 0.003  
Waste Quantity: 6  
Quantity Unit: P  
Additional Code 1: D018  
Additional Code 2: D001  
Additional Code 3: Not reported  
Additional Code 4: Not reported  
Additional Code 5: Not reported

Shipment Date: 20140430  
Creation Date: 6/24/2014 22:15:06  
Receipt Date: 20140502  
Manifest ID: 000751470PSC  
Trans EPA ID: CAD008364432  
Trans Name: RHO CHEM LLC  
Trans 2 EPA ID: CAD983649880  
Trans 2 Name: PSC ENVIRONMENTAL SERVICES OF POMONA LP  
TSDF EPA ID: CAD008364432  
Trans Name: RHO CHEM LLC  
TSDF Alt EPA ID: Not reported  
TSDF Alt Name: Not reported  
Waste Code Description: 181 - Other inorganic solid waste Organics  
RCRA Code: D009  
Meth Code: H141 - Storage, Bulking, And/Or Transfer Off Site--No Treatment/Reovery (H010-H129) Or (H131-H135)

Quantity Tons: 0.018  
Waste Quantity: 36  
Quantity Unit: P  
Additional Code 1: Not reported  
Additional Code 2: Not reported  
Additional Code 3: Not reported  
Additional Code 4: Not reported  
Additional Code 5: Not reported

Shipment Date: 20140430  
Creation Date: 6/24/2014 22:15:06  
Receipt Date: 20140502  
Manifest ID: 000751470PSC  
Trans EPA ID: CAD008364432  
Trans Name: RHO CHEM LLC  
Trans 2 EPA ID: CAD983649880  
Trans 2 Name: PSC ENVIRONMENTAL SERVICES OF POMONA LP  
TSDF EPA ID: CAD008364432  
Trans Name: RHO CHEM LLC



Map ID  
Direction  
Distance  
Elevation

MAP FINDINGS

Site

Database(s)

EDR ID Number  
EPA ID Number

**FOOD 4 LESS # 518 (Continued)**

**S113798229**

TSDf Alt EPA ID: Not reported  
TSDf Alt Name: Not reported  
Waste Code Description: 122 - Alkaline solution without metals (pH > 12.5  
RCRA Code: D002  
Meth Code: H141 - Storage, Bulking, And/Or Transfer Off Site--No  
Treatment/Recovery (H010-H129) Or (H131-H135)  
Quantity Tons: 0.011  
Waste Quantity: 22  
Quantity Unit: P  
Additional Code 1: Not reported  
Additional Code 2: Not reported  
Additional Code 3: Not reported  
Additional Code 4: Not reported  
Additional Code 5: Not reported

**Additional Info:**

Year: 2017  
Gen EPA ID: CAL000342747

Shipment Date: 20170726  
Creation Date: Not reported  
Receipt Date: Not reported  
Manifest ID: 017601233JJJ  
Trans EPA ID: MIK435642742  
Trans Name: EQ INDUSTRIAL SERVICES  
Trans 2 EPA ID: ALR000007237  
Trans 2 Name: ACTION RESOURCES INC  
TSDf EPA ID: NVT330010000  
Trans Name: US ECOLOGY INC  
TSDf Alt EPA ID: Not reported  
TSDf Alt Name: Not reported  
Waste Code Description: 181 - Other inorganic solid waste Organics  
RCRA Code: D009  
Meth Code: H132 - Landfill Or Surface Impoundment That Will Be Closed As  
Landfill( To Include On-Site Treatment And/Or Stabilization)  
Quantity Tons: 0.0015  
Waste Quantity: 3  
Quantity Unit: P  
Additional Code 1: Not reported  
Additional Code 2: Not reported  
Additional Code 3: Not reported  
Additional Code 4: Not reported  
Additional Code 5: Not reported

Shipment Date: 20170726  
Creation Date: Not reported  
Receipt Date: Not reported  
Manifest ID: 017601233JJJ  
Trans EPA ID: MIK435642742  
Trans Name: EQ INDUSTRIAL SERVICES  
Trans 2 EPA ID: ALR000007237  
Trans 2 Name: ACTION RESOURCES INC  
TSDf EPA ID: NVT330010000  
Trans Name: US ECOLOGY INC  
TSDf Alt EPA ID: Not reported  
TSDf Alt Name: Not reported  
Waste Code Description: 122 - Alkaline solution without metals (pH > 12.5

Map ID  
Direction  
Distance  
Elevation

MAP FINDINGS

Site

Database(s)

EDR ID Number  
EPA ID Number

**FOOD 4 LESS # 518 (Continued)**

**S113798229**

RCRA Code:	D002
Meth Code:	H039 - Other Recovery Of Reclamation For Reuse Including Acid Regeneration, Organics Recovery Ect
Quantity Tons:	0.0005
Waste Quantity:	1
Quantity Unit:	P
Additional Code 1:	Not reported
Additional Code 2:	Not reported
Additional Code 3:	Not reported
Additional Code 4:	Not reported
Additional Code 5:	Not reported
Shipment Date:	20170726
Creation Date:	Not reported
Receipt Date:	Not reported
Manifest ID:	017601233JJK
Trans EPA ID:	MIK435642742
Trans Name:	EQ INDUSTRIAL SERVICES
Trans 2 EPA ID:	ALR000007237
Trans 2 Name:	ACTION RESOURCES INC
TSDf EPA ID:	NVT330010000
Trans Name:	US ECOLOGY INC
TSDf Alt EPA ID:	Not reported
TSDf Alt Name:	Not reported
Waste Code Description:	122 - Alkaline solution without metals (pH > 12.5
RCRA Code:	D002
Meth Code:	H039 - Other Recovery Of Reclamation For Reuse Including Acid Regeneration, Organics Recovery Ect
Quantity Tons:	0.0035
Waste Quantity:	7
Quantity Unit:	P
Additional Code 1:	Not reported
Additional Code 2:	Not reported
Additional Code 3:	Not reported
Additional Code 4:	Not reported
Additional Code 5:	Not reported
Shipment Date:	20170726
Creation Date:	Not reported
Receipt Date:	Not reported
Manifest ID:	017601233JJK
Trans EPA ID:	MIK435642742
Trans Name:	EQ INDUSTRIAL SERVICES
Trans 2 EPA ID:	ALR000007237
Trans 2 Name:	ACTION RESOURCES INC
TSDf EPA ID:	NVT330010000
Trans Name:	US ECOLOGY INC
TSDf Alt EPA ID:	Not reported
TSDf Alt Name:	Not reported
Waste Code Description:	311 - Pharmaceutical waste
RCRA Code:	D011
Meth Code:	H132 - Landfill Or Surface Impoundment That Will Be Closed As Landfill( To Include On-Site Treatment And/Or Stabilization)
Quantity Tons:	0.004
Waste Quantity:	8
Quantity Unit:	P
Additional Code 1:	D010

Map ID  
Direction  
Distance  
Elevation

MAP FINDINGS

Site

Database(s)

EDR ID Number  
EPA ID Number

**FOOD 4 LESS # 518 (Continued)**

**S113798229**

Additional Code 2:	D007
Additional Code 3:	Not reported
Additional Code 4:	Not reported
Additional Code 5:	Not reported
Shipment Date:	20170726
Creation Date:	Not reported
Receipt Date:	Not reported
Manifest ID:	017601233JJK
Trans EPA ID:	MIK435642742
Trans Name:	EQ INDUSTRIAL SERVICES
Trans 2 EPA ID:	ALR000007237
Trans 2 Name:	ACTION RESOURCES INC
TSDf EPA ID:	NVT330010000
Trans Name:	US ECOLOGY INC
TSDf Alt EPA ID:	Not reported
TSDf Alt Name:	Not reported
Waste Code Description:	141 - Off-specification, aged, or surplus inorganics
RCRA Code:	D001
Meth Code:	H132 - Landfill Or Surface Impoundment That Will Be Closed As Landfill( To Include On-Site Treatment And/Or Stabilization)
Quantity Tons:	0.0025
Waste Quantity:	5
Quantity Unit:	P
Additional Code 1:	Not reported
Additional Code 2:	Not reported
Additional Code 3:	Not reported
Additional Code 4:	Not reported
Additional Code 5:	Not reported
Shipment Date:	20170726
Creation Date:	10/11/2018 18:31:48
Receipt Date:	20170803
Manifest ID:	017601233JJK
Trans EPA ID:	MIK435642742
Trans Name:	EQ INDUSTRIAL SERVICES
Trans 2 EPA ID:	ALR000007237
Trans 2 Name:	ACTION RESOURCES INC
TSDf EPA ID:	NVT330010000
Trans Name:	US ECOLOGY INC
TSDf Alt EPA ID:	Not reported
TSDf Alt Name:	Not reported
Waste Code Description:	281 - Adhesives
RCRA Code:	Not reported
Meth Code:	H039 - Other Recovery Of Reclamation For Reuse Including Acid Regeneration, Organics Recovery Ect
Quantity Tons:	0.0025
Waste Quantity:	5
Quantity Unit:	P
Additional Code 1:	Not reported
Additional Code 2:	Not reported
Additional Code 3:	Not reported
Additional Code 4:	Not reported
Additional Code 5:	Not reported
Shipment Date:	20170726
Creation Date:	10/11/2018 18:31:48

Map ID  
Direction  
Distance  
Elevation

MAP FINDINGS

Site

Database(s)

EDR ID Number  
EPA ID Number

**FOOD 4 LESS # 518 (Continued)**

**S113798229**

Receipt Date: 20170803  
Manifest ID: 017601233JJJK  
Trans EPA ID: MIK435642742  
Trans Name: EQ INDUSTRIAL SERVICES  
Trans 2 EPA ID: ALR000007237  
Trans 2 Name: ACTION RESOURCES INC  
TSDF EPA ID: NVT330010000  
Trans Name: US ECOLOGY INC  
TSDF Alt EPA ID: Not reported  
TSDF Alt Name: Not reported  
Waste Code Description: 331 - Off-specification, aged, or surplus organics  
RCRA Code: D039  
Meth Code: H141 - Storage, Bulking, And/Or Transfer Off Site--No Treatment/Reovery (H010-H129) Or (H131-H135)  
  
Quantity Tons: 0.0335  
Waste Quantity: 67  
Quantity Unit: P  
Additional Code 1: D035  
Additional Code 2: D002  
Additional Code 3: D001  
Additional Code 4: Not reported  
Additional Code 5: Not reported  
  
Shipment Date: 20170726  
Creation Date: 10/11/2018 18:31:48  
Receipt Date: 20170803  
Manifest ID: 017601233JJJK  
Trans EPA ID: MIK435642742  
Trans Name: EQ INDUSTRIAL SERVICES  
Trans 2 EPA ID: ALR000007237  
Trans 2 Name: ACTION RESOURCES INC  
TSDF EPA ID: NVT330010000  
Trans Name: US ECOLOGY INC  
TSDF Alt EPA ID: Not reported  
TSDF Alt Name: Not reported  
Waste Code Description: 331 - Off-specification, aged, or surplus organics  
RCRA Code: U154  
Meth Code: H141 - Storage, Bulking, And/Or Transfer Off Site--No Treatment/Reovery (H010-H129) Or (H131-H135)  
  
Quantity Tons: 0.01  
Waste Quantity: 20  
Quantity Unit: P  
Additional Code 1: U002  
Additional Code 2: D035  
Additional Code 3: D018  
Additional Code 4: D001  
Additional Code 5: Not reported  
  
Shipment Date: 20170726  
Creation Date: 10/11/2018 18:31:48  
Receipt Date: 20170803  
Manifest ID: 017601233JJJK  
Trans EPA ID: MIK435642742  
Trans Name: EQ INDUSTRIAL SERVICES  
Trans 2 EPA ID: ALR000007237  
Trans 2 Name: ACTION RESOURCES INC  
TSDF EPA ID: NVT330010000

Map ID  
Direction  
Distance  
Elevation

MAP FINDINGS

Site

Database(s)

EDR ID Number  
EPA ID Number

**FOOD 4 LESS # 518 (Continued)**

**S113798229**

Trans Name:	US ECOLOGY INC
TSDf Alt EPA ID:	Not reported
TSDf Alt Name:	Not reported
Waste Code Description:	- Not reported
RCRA Code:	Not reported
Meth Code:	H141 - Storage, Bulking, And/Or Transfer Off Site--No Treatment/Reovery (H010-H129) Or (H131-H135)
Quantity Tons:	0.0005
Waste Quantity:	1
Quantity Unit:	P
Additional Code 1:	Not reported
Additional Code 2:	Not reported
Additional Code 3:	Not reported
Additional Code 4:	Not reported
Additional Code 5:	Not reported
Shipment Date:	20170201
Creation Date:	Not reported
Receipt Date:	Not reported
Manifest ID:	016030848JJK
Trans EPA ID:	MIK435642742
Trans Name:	EQ INDUSTRIAL SERVICES
Trans 2 EPA ID:	ALR000007237
Trans 2 Name:	ACTION RESOURCES INC
TSDf EPA ID:	NVT330010000
Trans Name:	US ECOLOGY INC
TSDf Alt EPA ID:	Not reported
TSDf Alt Name:	Not reported
Waste Code Description:	141 - Off-specification, aged, or surplus inorganics
RCRA Code:	D001
Meth Code:	H132 - Landfill Or Surface Impoundment That Will Be Closed As Landfill( To Include On-Site Treatment And/Or Stabilization)
Quantity Tons:	0.0015
Waste Quantity:	3
Quantity Unit:	P
Additional Code 1:	Not reported
Additional Code 2:	Not reported
Additional Code 3:	Not reported
Additional Code 4:	Not reported
Additional Code 5:	Not reported
Additional Info:	
Year:	2015
Gen EPA ID:	CAL000342747
Shipment Date:	20150925
Creation Date:	5/12/2016 9:59:57
Receipt Date:	20151103
Manifest ID:	009105988JJK
Trans EPA ID:	MIK435642742
Trans Name:	EQ INDUSTRIAL SERVICES
Trans 2 EPA ID:	NED986382133
Trans 2 Name:	SMITH SYSTEMS
TSDf EPA ID:	OKD000402396
Trans Name:	EQ OKLAHOMA INC
TSDf Alt EPA ID:	Not reported
TSDf Alt Name:	Not reported

Map ID  
Direction  
Distance  
Elevation

MAP FINDINGS

Site

Database(s)

EDR ID Number  
EPA ID Number

**FOOD 4 LESS # 518 (Continued)**

**S113798229**

Waste Code Description:	331 - Off-specification, aged, or surplus organics
RCRA Code:	D035
Meth Code:	H141 - Storage, Bulking, And/Or Transfer Off Site--No Treatment/Reovery (H010-H129) Or (H131-H135)
Quantity Tons:	0.009
Waste Quantity:	18
Quantity Unit:	P
Additional Code 1:	D002
Additional Code 2:	D001
Additional Code 3:	Not reported
Additional Code 4:	Not reported
Additional Code 5:	Not reported
Shipment Date:	20150925
Creation Date:	5/12/2016 9:59:57
Receipt Date:	20151103
Manifest ID:	009105988JJK
Trans EPA ID:	MIK435642742
Trans Name:	EQ INDUSTRIAL SERVICES
Trans 2 EPA ID:	NED986382133
Trans 2 Name:	SMITH SYSTEMS
TSDf EPA ID:	OKD000402396
Trans Name:	EQ OKLAHOMA INC
TSDf Alt EPA ID:	Not reported
TSDf Alt Name:	Not reported
Waste Code Description:	331 - Off-specification, aged, or surplus organics
RCRA Code:	U154
Meth Code:	H141 - Storage, Bulking, And/Or Transfer Off Site--No Treatment/Reovery (H010-H129) Or (H131-H135)
Quantity Tons:	0.006
Waste Quantity:	12
Quantity Unit:	P
Additional Code 1:	U002
Additional Code 2:	D035
Additional Code 3:	D018
Additional Code 4:	D001
Additional Code 5:	Not reported
Shipment Date:	20150925
Creation Date:	5/12/2016 9:59:57
Receipt Date:	20151103
Manifest ID:	009105988JJK
Trans EPA ID:	MIK435642742
Trans Name:	EQ INDUSTRIAL SERVICES
Trans 2 EPA ID:	NED986382133
Trans 2 Name:	SMITH SYSTEMS
TSDf EPA ID:	OKD000402396
Trans Name:	EQ OKLAHOMA INC
TSDf Alt EPA ID:	Not reported
TSDf Alt Name:	Not reported
Waste Code Description:	331 - Off-specification, aged, or surplus organics
RCRA Code:	U205
Meth Code:	H141 - Storage, Bulking, And/Or Transfer Off Site--No Treatment/Reovery (H010-H129) Or (H131-H135)
Quantity Tons:	0.011
Waste Quantity:	22
Quantity Unit:	P

Map ID  
Direction  
Distance  
Elevation

MAP FINDINGS

Site

Database(s)

EDR ID Number  
EPA ID Number

**FOOD 4 LESS # 518 (Continued)**

**S113798229**

Additional Code 1:	D010
Additional Code 2:	Not reported
Additional Code 3:	Not reported
Additional Code 4:	Not reported
Additional Code 5:	Not reported
Shipment Date:	20150925
Creation Date:	5/12/2016 9:59:57
Receipt Date:	20151103
Manifest ID:	009105988JJK
Trans EPA ID:	MIK435642742
Trans Name:	EQ INDUSTRIAL SERVICES
Trans 2 EPA ID:	NED986382133
Trans 2 Name:	SMITH SYSTEMS
TSDF EPA ID:	OKD000402396
Trans Name:	EQ OKLAHOMA INC
TSDF Alt EPA ID:	Not reported
TSDF Alt Name:	Not reported
Waste Code Description:	331 - Off-specification, aged, or surplus organics
RCRA Code:	D011
Meth Code:	H141 - Storage, Bulking, And/Or Transfer Off Site--No Treatment/Reovery (H010-H129) Or (H131-H135)
Quantity Tons:	0.006
Waste Quantity:	12
Quantity Unit:	P
Additional Code 1:	D010
Additional Code 2:	D008
Additional Code 3:	D007
Additional Code 4:	D005
Additional Code 5:	Not reported
Shipment Date:	20150925
Creation Date:	Not reported
Receipt Date:	Not reported
Manifest ID:	009105988JJK
Trans EPA ID:	MIK435642742
Trans Name:	EQ INDUSTRIAL SERVICES
Trans 2 EPA ID:	NED986382133
Trans 2 Name:	SMITH SYSTEMS
TSDF EPA ID:	OKD000402396
Trans Name:	EQ OKLAHOMA INC
TSDF Alt EPA ID:	Not reported
TSDF Alt Name:	Not reported
Waste Code Description:	122 - Alkaline solution without metals (pH > 12.5
RCRA Code:	D002
Meth Code:	H110 - Not reported
Quantity Tons:	0.004
Waste Quantity:	8
Quantity Unit:	P
Additional Code 1:	Not reported
Additional Code 2:	Not reported
Additional Code 3:	Not reported
Additional Code 4:	Not reported
Additional Code 5:	Not reported
Shipment Date:	20150925
Creation Date:	Not reported

Map ID  
Direction  
Distance  
Elevation

MAP FINDINGS

Site

Database(s)

EDR ID Number  
EPA ID Number

**FOOD 4 LESS # 518 (Continued)**

**S113798229**

Receipt Date:	Not reported
Manifest ID:	009105988JJK
Trans EPA ID:	MIK435642742
Trans Name:	EQ INDUSTRIAL SERVICES
Trans 2 EPA ID:	NED986382133
Trans 2 Name:	SMITH SYSTEMS
TSDf EPA ID:	OKD000402396
Trans Name:	EQ OKLAHOMA INC
TSDf Alt EPA ID:	Not reported
TSDf Alt Name:	Not reported
Waste Code Description:	122 - Alkaline solution without metals (pH > 12.5
RCRA Code:	D002
Meth Code:	H110 - Not reported
Quantity Tons:	0.003
Waste Quantity:	6
Quantity Unit:	P
Additional Code 1:	Not reported
Additional Code 2:	Not reported
Additional Code 3:	Not reported
Additional Code 4:	Not reported
Additional Code 5:	Not reported
Shipment Date:	20150925
Creation Date:	Not reported
Receipt Date:	Not reported
Manifest ID:	009105988JJK
Trans EPA ID:	MIK435642742
Trans Name:	EQ INDUSTRIAL SERVICES
Trans 2 EPA ID:	NED986382133
Trans 2 Name:	SMITH SYSTEMS
TSDf EPA ID:	OKD000402396
Trans Name:	EQ OKLAHOMA INC
TSDf Alt EPA ID:	Not reported
TSDf Alt Name:	Not reported
Waste Code Description:	141 - Off-specification, aged, or surplus inorganics
RCRA Code:	D001
Meth Code:	H141 - Storage, Bulking, And/Or Transfer Off Site--No Treatment/Reovery (H010-H129) Or (H131-H135)
Quantity Tons:	0.0005
Waste Quantity:	1
Quantity Unit:	P
Additional Code 1:	Not reported
Additional Code 2:	Not reported
Additional Code 3:	Not reported
Additional Code 4:	Not reported
Additional Code 5:	Not reported
Shipment Date:	20150925
Creation Date:	Not reported
Receipt Date:	Not reported
Manifest ID:	009105988JJK
Trans EPA ID:	MIK435642742
Trans Name:	EQ INDUSTRIAL SERVICES
Trans 2 EPA ID:	NED986382133
Trans 2 Name:	SMITH SYSTEMS
TSDf EPA ID:	OKD000402396
Trans Name:	EQ OKLAHOMA INC



Map ID  
Direction  
Distance  
Elevation

MAP FINDINGS

Site

Database(s)

EDR ID Number  
EPA ID Number

**FOOD 4 LESS # 518 (Continued)**

**S113798229**

TSDf Alt EPA ID:	Not reported
TSDf Alt Name:	Not reported
Waste Code Description:	512 - Other empty containers 30 gallons or more
RCRA Code:	Not reported
Meth Code:	- Not reported
Quantity Tons:	0.005
Waste Quantity:	10
Quantity Unit:	P
Additional Code 1:	Not reported
Additional Code 2:	Not reported
Additional Code 3:	Not reported
Additional Code 4:	Not reported
Additional Code 5:	Not reported
Shipment Date:	20150925
Creation Date:	Not reported
Receipt Date:	Not reported
Manifest ID:	009105988JJK
Trans EPA ID:	MIK435642742
Trans Name:	EQ INDUSTRIAL SERVICES
Trans 2 EPA ID:	NED986382133
Trans 2 Name:	SMITH SYSTEMS
TSDf EPA ID:	OKD000402396
Trans Name:	EQ OKLAHOMA INC
TSDf Alt EPA ID:	Not reported
TSDf Alt Name:	Not reported
Waste Code Description:	181 - Other inorganic solid waste Organics
RCRA Code:	D009
Meth Code:	H141 - Storage, Bulking, And/Or Transfer Off Site--No Treatment/Reovery (H010-H129) Or (H131-H135)
Quantity Tons:	0.001
Waste Quantity:	2
Quantity Unit:	P
Additional Code 1:	Not reported
Additional Code 2:	Not reported
Additional Code 3:	Not reported
Additional Code 4:	Not reported
Additional Code 5:	Not reported
Shipment Date:	20150408
Creation Date:	6/26/2015 22:15:35
Receipt Date:	20150414
Manifest ID:	000993055PSC
Trans EPA ID:	CAD008364432
Trans Name:	RHO CHEM LLC
Trans 2 EPA ID:	CAD983649880
Trans 2 Name:	PSC ENVIRONMENTAL SERVICES OF POMONA LP
TSDf EPA ID:	CAD008364432
Trans Name:	RHO CHEM LLC
TSDf Alt EPA ID:	Not reported
TSDf Alt Name:	Not reported
Waste Code Description:	331 - Off-specification, aged, or surplus organics
RCRA Code:	D035
Meth Code:	H141 - Storage, Bulking, And/Or Transfer Off Site--No Treatment/Reovery (H010-H129) Or (H131-H135)
Quantity Tons:	0.012
Waste Quantity:	24

Map ID  
Direction  
Distance  
Elevation

MAP FINDINGS

Site

Database(s)

EDR ID Number  
EPA ID Number

**FOOD 4 LESS # 518 (Continued)**

**S113798229**

Quantity Unit: P  
Additional Code 1: D005  
Additional Code 2: D001  
Additional Code 3: Not reported  
Additional Code 4: Not reported  
Additional Code 5: Not reported

**Additional Info:**

Year: 2009  
Gen EPA ID: CAL000342747

Shipment Date: 20090714  
Creation Date: Not reported  
Receipt Date: Not reported  
Manifest ID: 005465626JJK  
Trans EPA ID: CAD008364432  
Trans Name: RHO CHEM LLC  
Trans 2 EPA ID: Not reported  
Trans 2 Name: Not reported  
TSDF EPA ID: CAD008364432  
Trans Name: RHO CHEM LLC  
TSDF Alt EPA ID: Not reported  
TSDF Alt Name: Not reported  
Waste Code Description: 122 - Alkaline solution without metals (pH > 12.5)  
RCRA Code: D002  
Meth Code: H141 - Storage, Bulking, And/Or Transfer Off Site--No Treatment/Reovery (H010-H129) Or (H131-H135)

Quantity Tons: 0.0035  
Waste Quantity: 7  
Quantity Unit: P  
Additional Code 1: Not reported  
Additional Code 2: Not reported  
Additional Code 3: Not reported  
Additional Code 4: Not reported  
Additional Code 5: Not reported

Shipment Date: 20090714  
Creation Date: 9/23/2009 18:30:21  
Receipt Date: 20090715  
Manifest ID: 005465626JJK  
Trans EPA ID: CAD008364432  
Trans Name: RHO CHEM LLC  
Trans 2 EPA ID: Not reported  
Trans 2 Name: Not reported  
TSDF EPA ID: CAD008364432  
Trans Name: RHO CHEM LLC  
TSDF Alt EPA ID: Not reported  
TSDF Alt Name: Not reported  
Waste Code Description: 331 - Off-specification, aged, or surplus organics  
RCRA Code: D035  
Meth Code: H061 - Fuel Blending Prior To Energy Recovery At Another Site  
Quantity Tons: 0.003  
Waste Quantity: 6  
Quantity Unit: P  
Additional Code 1: D018  
Additional Code 2: D001  
Additional Code 3: Not reported

Map ID  
Direction  
Distance  
Elevation

MAP FINDINGS

Site

Database(s)

EDR ID Number  
EPA ID Number

**FOOD 4 LESS # 518 (Continued)**

**S113798229**

Additional Code 4:	Not reported
Additional Code 5:	Not reported
Shipment Date:	20090714
Creation Date:	9/23/2009 18:30:21
Receipt Date:	20090715
Manifest ID:	005465626JJK
Trans EPA ID:	CAD008364432
Trans Name:	RHO CHEM LLC
Trans 2 EPA ID:	Not reported
Trans 2 Name:	Not reported
TSDF EPA ID:	CAD008364432
Trans Name:	RHO CHEM LLC
TSDF Alt EPA ID:	Not reported
TSDF Alt Name:	Not reported
Waste Code Description:	214 - Unspecified solvent mixture
RCRA Code:	D035
Meth Code:	H141 - Storage, Bulking, And/Or Transfer Off Site--No Treatment/Reovery (H010-H129) Or (H131-H135)
Quantity Tons:	0.0215
Waste Quantity:	43
Quantity Unit:	P
Additional Code 1:	D005
Additional Code 2:	D001
Additional Code 3:	Not reported
Additional Code 4:	Not reported
Additional Code 5:	Not reported
Shipment Date:	20090714
Creation Date:	Not reported
Receipt Date:	Not reported
Manifest ID:	005465626JJK
Trans EPA ID:	CAD008364432
Trans Name:	RHO CHEM LLC
Trans 2 EPA ID:	Not reported
Trans 2 Name:	Not reported
TSDF EPA ID:	CAD008364432
Trans Name:	RHO CHEM LLC
TSDF Alt EPA ID:	Not reported
TSDF Alt Name:	Not reported
Waste Code Description:	331 - Off-specification, aged, or surplus organics
RCRA Code:	D016
Meth Code:	H141 - Storage, Bulking, And/Or Transfer Off Site--No Treatment/Reovery (H010-H129) Or (H131-H135)
Quantity Tons:	0.003
Waste Quantity:	6
Quantity Unit:	P
Additional Code 1:	D011
Additional Code 2:	D008
Additional Code 3:	D002
Additional Code 4:	Not reported
Additional Code 5:	Not reported

Additional Info:	
Year:	2012
Gen EPA ID:	CAL000342747

Map ID  
Direction  
Distance  
Elevation

MAP FINDINGS

Site

Database(s)

EDR ID Number  
EPA ID Number

**FOOD 4 LESS # 518 (Continued)**

**S113798229**

Shipment Date: 20120629  
Creation Date: 10/3/2012 22:15:14  
Receipt Date: 20120706  
Manifest ID: 010184317JJK  
Trans EPA ID: CAD008364432  
Trans Name: RHO CHEM LLC  
Trans 2 EPA ID: CAD983649880  
Trans 2 Name: PSC ENVIRONMENTAL SERVICES OF POMONA LP  
TSDF EPA ID: CAD008364432  
Trans Name: RHO CHEM LLC  
TSDF Alt EPA ID: Not reported  
TSDF Alt Name: Not reported  
Waste Code Description: - Not reported  
RCRA Code: D035  
Meth Code: H141 - Storage, Bulking, And/Or Transfer Off Site--No  
Treatment/Reovery (H010-H129) Or (H131-H135)  
  
Quantity Tons: 0.004  
Waste Quantity: 8  
Quantity Unit: P  
Additional Code 1: D005  
Additional Code 2: D001  
Additional Code 3: Not reported  
Additional Code 4: Not reported  
Additional Code 5: Not reported

Shipment Date: 20120629  
Creation Date: 10/3/2012 22:15:14  
Receipt Date: 20120706  
Manifest ID: 010184317JJK  
Trans EPA ID: CAD008364432  
Trans Name: RHO CHEM LLC  
Trans 2 EPA ID: CAD983649880  
Trans 2 Name: PSC ENVIRONMENTAL SERVICES OF POMONA LP  
TSDF EPA ID: CAD008364432  
Trans Name: RHO CHEM LLC  
TSDF Alt EPA ID: Not reported  
TSDF Alt Name: Not reported  
Waste Code Description: - Not reported  
RCRA Code: Not reported  
Meth Code: H141 - Storage, Bulking, And/Or Transfer Off Site--No  
Treatment/Reovery (H010-H129) Or (H131-H135)  
  
Quantity Tons: Not reported  
Waste Quantity: Not reported  
Quantity Unit: Not reported  
Additional Code 1: Not reported  
Additional Code 2: Not reported  
Additional Code 3: Not reported  
Additional Code 4: Not reported  
Additional Code 5: Not reported

Shipment Date: 20120629  
Creation Date: 10/3/2012 22:15:14  
Receipt Date: 20120706  
Manifest ID: 010184317JJK  
Trans EPA ID: CAD008364432  
Trans Name: RHO CHEM LLC  
Trans 2 EPA ID: CAD983649880

Map ID  
Direction  
Distance  
Elevation

MAP FINDINGS

Site

Database(s)

EDR ID Number  
EPA ID Number

**FOOD 4 LESS # 518 (Continued)**

**S113798229**

Trans 2 Name:	PSC ENVIRONMENTAL SERVICES OF POMONA LP
TSDf EPA ID:	CAD008364432
Trans Name:	RHO CHEM LLC
TSDf Alt EPA ID:	Not reported
TSDf Alt Name:	Not reported
Waste Code Description:	- Not reported
RCRA Code:	Not reported
Meth Code:	H141 - Storage, Bulking, And/Or Transfer Off Site--No Treatment/Reovery (H010-H129) Or (H131-H135)
Quantity Tons:	Not reported
Waste Quantity:	Not reported
Quantity Unit:	Not reported
Additional Code 1:	Not reported
Additional Code 2:	Not reported
Additional Code 3:	Not reported
Additional Code 4:	Not reported
Additional Code 5:	Not reported
Shipment Date:	20120629
Creation Date:	10/3/2012 22:15:14
Receipt Date:	20120706
Manifest ID:	010184317JJK
Trans EPA ID:	CAD008364432
Trans Name:	RHO CHEM LLC
Trans 2 EPA ID:	CAD983649880
Trans 2 Name:	PSC ENVIRONMENTAL SERVICES OF POMONA LP
TSDf EPA ID:	CAD008364432
Trans Name:	RHO CHEM LLC
TSDf Alt EPA ID:	Not reported
TSDf Alt Name:	Not reported
Waste Code Description:	331 - Off-specification, aged, or surplus organics
RCRA Code:	D035
Meth Code:	H061 - Fuel Blending Prior To Energy Recovery At Another Site
Quantity Tons:	0.0065
Waste Quantity:	13
Quantity Unit:	P
Additional Code 1:	D018
Additional Code 2:	D001
Additional Code 3:	Not reported
Additional Code 4:	Not reported
Additional Code 5:	Not reported

**Additional Info:**

Year:	2016
Gen EPA ID:	CAL000342747

Shipment Date:	20150925
Creation Date:	Not reported
Receipt Date:	Not reported
Manifest ID:	009105988JJK
Trans EPA ID:	MIK435642742
Trans Name:	EQ INDUSTRIAL SERVICES
Trans 2 EPA ID:	NED986382133
Trans 2 Name:	SMITH SYSTEMS
TSDf EPA ID:	OKD000402396
Trans Name:	EQ OKLAHOMA INC
TSDf Alt EPA ID:	Not reported

Map ID  
Direction  
Distance  
Elevation

MAP FINDINGS

Site

Database(s)

EDR ID Number  
EPA ID Number

**FOOD 4 LESS # 518 (Continued)**

**S113798229**

TSDF Alt Name: Not reported  
Waste Code Description: 122 - Alkaline solution without metals (pH > 12.5  
RCRA Code: D002  
Meth Code: H110 - Not reported  
Quantity Tons: 0.004  
Waste Quantity: 8  
Quantity Unit: P  
Additional Code 1: Not reported  
Additional Code 2: Not reported  
Additional Code 3: Not reported  
Additional Code 4: Not reported  
Additional Code 5: Not reported

Shipment Date: 20150925  
Creation Date: Not reported  
Receipt Date: Not reported  
Manifest ID: 009105988JJJ  
Trans EPA ID: MIK435642742  
Trans Name: EQ INDUSTRIAL SERVICES  
Trans 2 EPA ID: NED986382133  
Trans 2 Name: SMITH SYSTEMS  
TSDF EPA ID: OKD000402396  
Trans Name: EQ OKLAHOMA INC  
TSDF Alt EPA ID: Not reported  
TSDF Alt Name: Not reported  
Waste Code Description: 122 - Alkaline solution without metals (pH > 12.5  
RCRA Code: D002  
Meth Code: H110 - Not reported  
Quantity Tons: 0.003  
Waste Quantity: 6  
Quantity Unit: P  
Additional Code 1: Not reported  
Additional Code 2: Not reported  
Additional Code 3: Not reported  
Additional Code 4: Not reported  
Additional Code 5: Not reported

Shipment Date: 20150925  
Creation Date: Not reported  
Receipt Date: Not reported  
Manifest ID: 009105988JJJ  
Trans EPA ID: MIK435642742  
Trans Name: EQ INDUSTRIAL SERVICES  
Trans 2 EPA ID: NED986382133  
Trans 2 Name: SMITH SYSTEMS  
TSDF EPA ID: OKD000402396  
Trans Name: EQ OKLAHOMA INC  
TSDF Alt EPA ID: Not reported  
TSDF Alt Name: Not reported  
Waste Code Description: 141 - Off-specification, aged, or surplus inorganics  
RCRA Code: D001  
Meth Code: H141 - Storage, Bulking, And/Or Transfer Off Site--No  
Treatment/Reovery (H010-H129) Or (H131-H135)  
Quantity Tons: 0.0005  
Waste Quantity: 1  
Quantity Unit: P  
Additional Code 1: Not reported

Map ID  
Direction  
Distance  
Elevation

MAP FINDINGS

Site

Database(s)

EDR ID Number  
EPA ID Number

**FOOD 4 LESS # 518 (Continued)**

**S113798229**

Additional Code 2:	Not reported
Additional Code 3:	Not reported
Additional Code 4:	Not reported
Additional Code 5:	Not reported
Shipment Date:	20150925
Creation Date:	Not reported
Receipt Date:	Not reported
Manifest ID:	009105988JJK
Trans EPA ID:	MIK435642742
Trans Name:	EQ INDUSTRIAL SERVICES
Trans 2 EPA ID:	NED986382133
Trans 2 Name:	SMITH SYSTEMS
TSDf EPA ID:	OKD000402396
Trans Name:	EQ OKLAHOMA INC
TSDf Alt EPA ID:	Not reported
TSDf Alt Name:	Not reported
Waste Code Description:	181 - Other inorganic solid waste Organics
RCRA Code:	D009
Meth Code:	H141 - Storage, Bulking, And/Or Transfer Off Site--No Treatment/Reovery (H010-H129) Or (H131-H135)
Quantity Tons:	0.001
Waste Quantity:	2
Quantity Unit:	P
Additional Code 1:	Not reported
Additional Code 2:	Not reported
Additional Code 3:	Not reported
Additional Code 4:	Not reported
Additional Code 5:	Not reported
Shipment Date:	20150925
Creation Date:	Not reported
Receipt Date:	Not reported
Manifest ID:	009105988JJK
Trans EPA ID:	MIK435642742
Trans Name:	EQ INDUSTRIAL SERVICES
Trans 2 EPA ID:	NED986382133
Trans 2 Name:	SMITH SYSTEMS
TSDf EPA ID:	OKD000402396
Trans Name:	EQ OKLAHOMA INC
TSDf Alt EPA ID:	Not reported
TSDf Alt Name:	Not reported
Waste Code Description:	512 - Other empty containers 30 gallons or more
RCRA Code:	Not reported
Meth Code:	- Not reported
Quantity Tons:	0.005
Waste Quantity:	10
Quantity Unit:	P
Additional Code 1:	Not reported
Additional Code 2:	Not reported
Additional Code 3:	Not reported
Additional Code 4:	Not reported
Additional Code 5:	Not reported
Shipment Date:	20150925
Creation Date:	5/12/2016 9:59:57
Receipt Date:	20151103

Map ID  
Direction  
Distance  
Elevation

MAP FINDINGS

Site

Database(s)

EDR ID Number  
EPA ID Number

**FOOD 4 LESS # 518 (Continued)**

**S113798229**

Manifest ID:	009105988JJK
Trans EPA ID:	MIK435642742
Trans Name:	EQ INDUSTRIAL SERVICES
Trans 2 EPA ID:	NED986382133
Trans 2 Name:	SMITH SYSTEMS
TSDF EPA ID:	OKD000402396
Trans Name:	EQ OKLAHOMA INC
TSDF Alt EPA ID:	Not reported
TSDF Alt Name:	Not reported
Waste Code Description:	331 - Off-specification, aged, or surplus organics
RCRA Code:	D035
Meth Code:	H141 - Storage, Bulking, And/Or Transfer Off Site--No Treatment/Reovery (H010-H129) Or (H131-H135)
Quantity Tons:	0.009
Waste Quantity:	18
Quantity Unit:	P
Additional Code 1:	D002
Additional Code 2:	D001
Additional Code 3:	Not reported
Additional Code 4:	Not reported
Additional Code 5:	Not reported
Shipment Date:	20150925
Creation Date:	5/12/2016 9:59:57
Receipt Date:	20151103
Manifest ID:	009105988JJK
Trans EPA ID:	MIK435642742
Trans Name:	EQ INDUSTRIAL SERVICES
Trans 2 EPA ID:	NED986382133
Trans 2 Name:	SMITH SYSTEMS
TSDF EPA ID:	OKD000402396
Trans Name:	EQ OKLAHOMA INC
TSDF Alt EPA ID:	Not reported
TSDF Alt Name:	Not reported
Waste Code Description:	331 - Off-specification, aged, or surplus organics
RCRA Code:	U154
Meth Code:	H141 - Storage, Bulking, And/Or Transfer Off Site--No Treatment/Reovery (H010-H129) Or (H131-H135)
Quantity Tons:	0.006
Waste Quantity:	12
Quantity Unit:	P
Additional Code 1:	U002
Additional Code 2:	D035
Additional Code 3:	D018
Additional Code 4:	D001
Additional Code 5:	Not reported
Shipment Date:	20150925
Creation Date:	5/12/2016 9:59:57
Receipt Date:	20151103
Manifest ID:	009105988JJK
Trans EPA ID:	MIK435642742
Trans Name:	EQ INDUSTRIAL SERVICES
Trans 2 EPA ID:	NED986382133
Trans 2 Name:	SMITH SYSTEMS
TSDF EPA ID:	OKD000402396
Trans Name:	EQ OKLAHOMA INC



Map ID  
Direction  
Distance  
Elevation

MAP FINDINGS

Site

Database(s)

EDR ID Number  
EPA ID Number

**FOOD 4 LESS # 518 (Continued)**

**S113798229**

TSDf Alt EPA ID:	Not reported
TSDf Alt Name:	Not reported
Waste Code Description:	331 - Off-specification, aged, or surplus organics
RCRA Code:	D011
Meth Code:	H141 - Storage, Bulking, And/Or Transfer Off Site--No Treatment/Reovery (H010-H129) Or (H131-H135)
Quantity Tons:	0.006
Waste Quantity:	12
Quantity Unit:	P
Additional Code 1:	D010
Additional Code 2:	D008
Additional Code 3:	D007
Additional Code 4:	D005
Additional Code 5:	Not reported
Shipment Date:	20150925
Creation Date:	5/12/2016 9:59:57
Receipt Date:	20151103
Manifest ID:	009105988JJK
Trans EPA ID:	MIK435642742
Trans Name:	EQ INDUSTRIAL SERVICES
Trans 2 EPA ID:	NED986382133
Trans 2 Name:	SMITH SYSTEMS
TSDf EPA ID:	OKD000402396
Trans Name:	EQ OKLAHOMA INC
TSDf Alt EPA ID:	Not reported
TSDf Alt Name:	Not reported
Waste Code Description:	331 - Off-specification, aged, or surplus organics
RCRA Code:	U205
Meth Code:	H141 - Storage, Bulking, And/Or Transfer Off Site--No Treatment/Reovery (H010-H129) Or (H131-H135)
Quantity Tons:	0.011
Waste Quantity:	22
Quantity Unit:	P
Additional Code 1:	D010
Additional Code 2:	Not reported
Additional Code 3:	Not reported
Additional Code 4:	Not reported
Additional Code 5:	Not reported
Shipment Date:	20150408
Creation Date:	6/26/2015 22:15:35
Receipt Date:	20150414
Manifest ID:	000993055PSC
Trans EPA ID:	CAD008364432
Trans Name:	RHO CHEM LLC
Trans 2 EPA ID:	CAD983649880
Trans 2 Name:	PSC ENVIRONMENTAL SERVICES OF POMONA LP
TSDf EPA ID:	CAD008364432
Trans Name:	RHO CHEM LLC
TSDf Alt EPA ID:	Not reported
TSDf Alt Name:	Not reported
Waste Code Description:	331 - Off-specification, aged, or surplus organics
RCRA Code:	D035
Meth Code:	H141 - Storage, Bulking, And/Or Transfer Off Site--No Treatment/Reovery (H010-H129) Or (H131-H135)
Quantity Tons:	0.012

Map ID  
Direction  
Distance  
Elevation

MAP FINDINGS

Site

Database(s)

EDR ID Number  
EPA ID Number

**FOOD 4 LESS # 518 (Continued)**

**S113798229**

Waste Quantity: 24  
Quantity Unit: P  
Additional Code 1: D005  
Additional Code 2: D001  
Additional Code 3: Not reported  
Additional Code 4: Not reported  
Additional Code 5: Not reported

**Additional Info:**

Year: 2013  
Gen EPA ID: CAL000342747

Shipment Date: 20131031  
Creation Date: 12/27/2013 22:15:22  
Receipt Date: 20131114  
Manifest ID: 000631642PSC  
Trans EPA ID: CAD008364432  
Trans Name: RHO CHEM LLC  
Trans 2 EPA ID: CAD983649880  
Trans 2 Name: PSC ENVIRONMENTAL SERVICES OF POMONA LP  
TSDf EPA ID: CAD008364432  
Trans Name: RHO CHEM LLC  
TSDf Alt EPA ID: Not reported  
TSDf Alt Name: Not reported  
Waste Code Description: 181 - Other inorganic solid waste Organics  
RCRA Code: D009  
Meth Code: H141 - Storage, Bulking, And/Or Transfer Off Site--No Treatment/Reovery (H010-H129) Or (H131-H135)

Quantity Tons: 0.0085  
Waste Quantity: 17  
Quantity Unit: P  
Additional Code 1: Not reported  
Additional Code 2: Not reported  
Additional Code 3: Not reported  
Additional Code 4: Not reported  
Additional Code 5: Not reported

Shipment Date: 20130430  
Creation Date: 7/16/2013 22:15:16  
Receipt Date: 20130507  
Manifest ID: 000513399PSC  
Trans EPA ID: CAD008364432  
Trans Name: RHO CHEM LLC  
Trans 2 EPA ID: CAD983649880  
Trans 2 Name: PSC ENVIRONMENTAL SERVICES OF POMONA LP  
TSDf EPA ID: CAD008364432  
Trans Name: RHO CHEM LLC  
TSDf Alt EPA ID: Not reported  
TSDf Alt Name: Not reported  
Waste Code Description: 214 - Unspecified solvent mixture  
RCRA Code: D035  
Meth Code: H141 - Storage, Bulking, And/Or Transfer Off Site--No Treatment/Reovery (H010-H129) Or (H131-H135)

Quantity Tons: 0.0065  
Waste Quantity: 13  
Quantity Unit: P  
Additional Code 1: D005

Map ID  
Direction  
Distance  
Elevation

MAP FINDINGS

Site

Database(s)

EDR ID Number  
EPA ID Number

**FOOD 4 LESS # 518 (Continued)**

**S113798229**

Additional Code 2: D001  
Additional Code 3: Not reported  
Additional Code 4: Not reported  
Additional Code 5: Not reported

**Additional Info:**

Year: 2011  
Gen EPA ID: CAL000342747

Shipment Date: 20110617  
Creation Date: 6/24/2012 20:30:07  
Receipt Date: 20110621  
Manifest ID: 000121281MWI  
Trans EPA ID: CAD008364432  
Trans Name: RHO CHEM LLC  
Trans 2 EPA ID: CAD983649880  
Trans 2 Name: PSC ENVIRONMENTAL SERVICES OF POMONA LP  
TSDF EPA ID: CAD008364432  
Trans Name: RHO CHEM LLC  
TSDF Alt EPA ID: Not reported  
TSDF Alt Name: Not reported  
Waste Code Description: 214 - Unspecified solvent mixture  
RCRA Code: D035  
Meth Code: H141 - Storage, Bulking, And/Or Transfer Off Site--No  
Treatment/Reovery (H010-H129) Or (H131-H135)

Quantity Tons: 0.0125  
Waste Quantity: 25  
Quantity Unit: P  
Additional Code 1: D005  
Additional Code 2: D001  
Additional Code 3: Not reported  
Additional Code 4: Not reported  
Additional Code 5: Not reported

Shipment Date: 20110617  
Creation Date: 6/24/2012 20:30:07  
Receipt Date: 20110621  
Manifest ID: 000121281MWI  
Trans EPA ID: CAD008364432  
Trans Name: RHO CHEM LLC  
Trans 2 EPA ID: CAD983649880  
Trans 2 Name: PSC ENVIRONMENTAL SERVICES OF POMONA LP  
TSDF EPA ID: CAD008364432  
Trans Name: RHO CHEM LLC  
TSDF Alt EPA ID: Not reported  
TSDF Alt Name: Not reported  
Waste Code Description: 352 - Other organic solids  
RCRA Code: D018  
Meth Code: H141 - Storage, Bulking, And/Or Transfer Off Site--No  
Treatment/Reovery (H010-H129) Or (H131-H135)

Quantity Tons: 0.003  
Waste Quantity: 6  
Quantity Unit: P  
Additional Code 1: D001  
Additional Code 2: Not reported  
Additional Code 3: Not reported  
Additional Code 4: Not reported

Map ID  
Direction  
Distance  
Elevation

MAP FINDINGS

Site

Database(s)

EDR ID Number  
EPA ID Number

**FOOD 4 LESS # 518 (Continued)**

**S113798229**

Additional Code 5:	Not reported
Shipment Date:	20110617
Creation Date:	6/24/2012 20:30:07
Receipt Date:	20110621
Manifest ID:	000121281MWI
Trans EPA ID:	CAD008364432
Trans Name:	RHO CHEM LLC
Trans 2 EPA ID:	CAD983649880
Trans 2 Name:	PSC ENVIRONMENTAL SERVICES OF POMONA LP
TSDF EPA ID:	CAD008364432
Trans Name:	RHO CHEM LLC
TSDF Alt EPA ID:	Not reported
TSDF Alt Name:	Not reported
Waste Code Description:	141 - Off-specification, aged, or surplus inorganics
RCRA Code:	D002
Meth Code:	H141 - Storage, Bulking, And/Or Transfer Off Site--No Treatment/Reovery (H010-H129) Or (H131-H135)
Quantity Tons:	0.0015
Waste Quantity:	3
Quantity Unit:	P
Additional Code 1:	D001
Additional Code 2:	Not reported
Additional Code 3:	Not reported
Additional Code 4:	Not reported
Additional Code 5:	Not reported
Shipment Date:	20110617
Creation Date:	Not reported
Receipt Date:	Not reported
Manifest ID:	000121281MWI
Trans EPA ID:	CAD008364432
Trans Name:	RHO CHEM LLC
Trans 2 EPA ID:	CAD983649880
Trans 2 Name:	PSC ENVIRONMENTAL SERVICES OF POMONA LP
TSDF EPA ID:	CAD008364432
Trans Name:	RHO CHEM LLC
TSDF Alt EPA ID:	Not reported
TSDF Alt Name:	Not reported
Waste Code Description:	181 - Other inorganic solid waste Organics
RCRA Code:	D009
Meth Code:	H141 - Storage, Bulking, And/Or Transfer Off Site--No Treatment/Reovery (H010-H129) Or (H131-H135)
Quantity Tons:	0.003
Waste Quantity:	6
Quantity Unit:	P
Additional Code 1:	Not reported
Additional Code 2:	Not reported
Additional Code 3:	Not reported
Additional Code 4:	Not reported
Additional Code 5:	Not reported
Shipment Date:	20110617
Creation Date:	Not reported
Receipt Date:	Not reported
Manifest ID:	000121281MWI
Trans EPA ID:	CAD008364432

Map ID  
Direction  
Distance  
Elevation

MAP FINDINGS

Site

Database(s)

EDR ID Number  
EPA ID Number

**FOOD 4 LESS # 518 (Continued)**

**S113798229**

Trans Name:	RHO CHEM LLC
Trans 2 EPA ID:	CAD983649880
Trans 2 Name:	PSC ENVIRONMENTAL SERVICES OF POMONA LP
TSDF EPA ID:	CAD008364432
Trans Name:	RHO CHEM LLC
TSDF Alt EPA ID:	Not reported
TSDF Alt Name:	Not reported
Waste Code Description:	792 - Not reported
RCRA Code:	D007
Meth Code:	H141 - Storage, Bulking, And/Or Transfer Off Site--No Treatment/Reovery (H010-H129) Or (H131-H135)
Quantity Tons:	0.003
Waste Quantity:	6
Quantity Unit:	P
Additional Code 1:	D002
Additional Code 2:	Not reported
Additional Code 3:	Not reported
Additional Code 4:	Not reported
Additional Code 5:	Not reported
Shipment Date:	20110617
Creation Date:	Not reported
Receipt Date:	Not reported
Manifest ID:	000121281MWI
Trans EPA ID:	CAD008364432
Trans Name:	RHO CHEM LLC
Trans 2 EPA ID:	CAD983649880
Trans 2 Name:	PSC ENVIRONMENTAL SERVICES OF POMONA LP
TSDF EPA ID:	CAD008364432
Trans Name:	RHO CHEM LLC
TSDF Alt EPA ID:	Not reported
TSDF Alt Name:	Not reported
Waste Code Description:	792 - Not reported
RCRA Code:	D007
Meth Code:	- Not reported
Quantity Tons:	Not reported
Waste Quantity:	Not reported
Quantity Unit:	P
Additional Code 1:	D002
Additional Code 2:	Not reported
Additional Code 3:	Not reported
Additional Code 4:	Not reported
Additional Code 5:	Not reported
Shipment Date:	20110617
Creation Date:	Not reported
Receipt Date:	Not reported
Manifest ID:	000121281MWI
Trans EPA ID:	CAD008364432
Trans Name:	RHO CHEM LLC
Trans 2 EPA ID:	CAD983649880
Trans 2 Name:	PSC ENVIRONMENTAL SERVICES OF POMONA LP
TSDF EPA ID:	CAD008364432
Trans Name:	RHO CHEM LLC
TSDF Alt EPA ID:	Not reported
TSDF Alt Name:	Not reported
Waste Code Description:	122 - Alkaline solution without metals (pH > 12.5)

Map ID  
Direction  
Distance  
Elevation

MAP FINDINGS

Site

Database(s)

EDR ID Number  
EPA ID Number

**FOOD 4 LESS # 518 (Continued)**

**S113798229**

RCRA Code: D002  
Meth Code: - Not reported  
Quantity Tons: Not reported  
Waste Quantity: Not reported  
Quantity Unit: P  
Additional Code 1: Not reported  
Additional Code 2: Not reported  
Additional Code 3: Not reported  
Additional Code 4: Not reported  
Additional Code 5: Not reported  
  
Shipment Date: 20110617  
Creation Date: Not reported  
Receipt Date: Not reported  
Manifest ID: 000121281MWI  
Trans EPA ID: CAD008364432  
Trans Name: RHO CHEM LLC  
Trans 2 EPA ID: CAD983649880  
Trans 2 Name: PSC ENVIRONMENTAL SERVICES OF POMONA LP  
TSD EPA ID: CAD008364432  
Trans Name: RHO CHEM LLC  
TSD EPA ID: Not reported  
TSD Name: Not reported  
Waste Code Description: 331 - Off-specification, aged, or surplus organics  
RCRA Code: D016  
Meth Code: - Not reported  
Quantity Tons: Not reported  
Waste Quantity: Not reported  
Quantity Unit: P  
Additional Code 1: D011  
Additional Code 2: D008  
Additional Code 3: D007  
Additional Code 4: Not reported  
Additional Code 5: Not reported

CERS:  
Name: FOOD 4 LESS #518  
Address: 7910 KATELLA AVENUE  
City,State,Zip: STANTON, CA 90680  
Site ID: 30887  
CERS ID: 10160403  
CERS Description: Chemical Storage Facilities

Violations:  
Site ID: 30887  
Site Name: Food 4 Less #518  
Violation Date: 03-05-2018  
Citation: HSC 6.95 25508(a)(1) - California Health and Safety Code, Chapter 6.95, Section(s) 25508(a)(1)  
Violation Description: Failure to complete and electronically submit hazardous material inventory information for all reportable hazardous materials on site at or above reportable quantities.  
Violation Notes: Returned to compliance on 03/07/2018.  
Violation Division: Orange County Environmental Health  
Violation Program: HMRRP  
Violation Source: CERS

Map ID  
Direction  
Distance  
Elevation

MAP FINDINGS

Site

Database(s)

EDR ID Number  
EPA ID Number

**FOOD 4 LESS # 518 (Continued)**

**S113798229**

Evaluation:

Eval General Type: Other/Unknown  
Eval Date: 01-27-2015  
Violations Found: No  
Eval Type: Other, not routine, done by local agency  
Eval Notes: Accepted CERS submission on this date.  
Eval Division: Orange County Environmental Health  
Eval Program: HMRRP  
Eval Source: CERS

Eval General Type: Other/Unknown  
Eval Date: 03-04-2015  
Violations Found: No  
Eval Type: Other, not routine, done by local agency  
Eval Notes: Cers submittal has been accepted: Changes Emergency Response Plan has been updated, and contact info  
Eval Division: Orange County Environmental Health  
Eval Program: HMRRP  
Eval Source: CERS

Eval General Type: Compliance Evaluation Inspection  
Eval Date: 06-23-2015  
Violations Found: No  
Eval Type: Routine done by local agency  
Eval Notes: On site to conduct hazardous materials chemical inventory and business emergency plan inspection this date, with Armando and Rodger The HMBEP has been submitted through ---- CERS Employee Business Emergency Plan Training was reviewed this date. Hazardous materials were reviewed at this time. The facility has the following hazardous materials that exceed the required disclosure quantities: --R-22 .  
Eval Division: Orange County Environmental Health  
Eval Program: HMRRP  
Eval Source: CERS

Eval General Type: Other/Unknown  
Eval Date: 09-06-2016  
Violations Found: No  
Eval Type: Other, not routine, done by local agency  
Eval Notes: CERS Submittal: Facility Information: accepted Hazardous Materials Inventory: accepted Emergency Response and Training Plans: accepted.  
Eval Division: Orange County Environmental Health  
Eval Program: HMRRP  
Eval Source: CERS

Eval General Type: Compliance Evaluation Inspection  
Eval Date: 03-05-2018  
Violations Found: No  
Eval Type: Routine done by local agency  
Eval Notes: No violations were observed this date.  
Eval Division: Orange County Environmental Health  
Eval Program: HW  
Eval Source: CERS

Eval General Type: Compliance Evaluation Inspection  
Eval Date: 03-05-2018  
Violations Found: Yes  
Eval Type: Routine done by local agency

Map ID  
Direction  
Distance  
Elevation

MAP FINDINGS

Site

Database(s)

EDR ID Number  
EPA ID Number

**FOOD 4 LESS # 518 (Continued)**

**S113798229**

Eval Notes:	INSPECTOR COMMENTS: The facility has submitted their Hazardous Materials Disclosure & Business Emergency Plan (HMBEP) to California Environmental Reporting System (CERS). The CERS submission was verified this date during the routine inspection. The facility information is current and the site map is accurate. The hazardous materials inventory will need to be corrected...for lead acid batteries, since the sulfuric acid component is an extremely hazardous substance, it must be reported in pounds, not gallons. Please edit the inventory as necessary and resubmit within 30 days.
Eval Division:	Orange County Environmental Health
Eval Program:	HMRRP
Eval Source:	CERS
Eval General Type:	Other/Unknown
Eval Date:	03-18-2015
Violations Found:	No
Eval Type:	Other, not routine, done by local agency
Eval Notes:	Accepted CERS submittal on this date
Eval Division:	Orange County Environmental Health
Eval Program:	HMRRP
Eval Source:	CERS
Eval General Type:	Other/Unknown
Eval Date:	04-18-2017
Violations Found:	No
Eval Type:	Other, not routine, done by local agency
Eval Notes:	Reviewed facility's CERS HMBP submission. All submittal elements accepted.
Eval Division:	Orange County Environmental Health
Eval Program:	HMRRP
Eval Source:	CERS
Eval General Type:	Other/Unknown
Eval Date:	05-19-2014
Violations Found:	No
Eval Type:	Other, not routine, done by local agency
Eval Notes:	CERS submittal 10160403 reviewed by Mark Sutphin and approved
Eval Division:	Orange County Environmental Health
Eval Program:	HMRRP
Eval Source:	CERS
Eval General Type:	Other/Unknown
Eval Date:	06-18-2015
Violations Found:	No
Eval Type:	Other, not routine, done by local agency
Eval Notes:	Reviewed and printed chemicals for inspection
Eval Division:	Orange County Environmental Health
Eval Program:	HMRRP
Eval Source:	CERS
Eval General Type:	Compliance Evaluation Inspection
Eval Date:	06-23-2015
Violations Found:	No
Eval Type:	Routine done by local agency
Eval Notes:	On site to conduct an annual routine Hazardous Waste Inspection. Met with who explained the process, escorted me through the site and gave consent to enter/inspect. Facility contains: Hazardous waste



Map ID  
Direction  
Distance  
Elevation

MAP FINDINGS

Site

Database(s)

EDR ID Number  
EPA ID Number

**FOOD 4 LESS # 518 (Continued)**

**S113798229**

containers are properly labeled and covered. All containers storing hazardous waste must be labeled with the following information: 1. The words G HAZARDOUS WasteG 2. Waste (name) 3. Hazardous property of the waste (e.g. G toxic, flammable, corrosive, etc.) 4. Physical state of the waste (liquid or solid) 5. Name and address of the business. 6. Accumulation date (date the first drop of waste has been placed in container) Documents Available for review: 1. Hazardous waste Manifest/Receipts (keep a copy on site for three years). - Note: A copy of the federal manifest must be sent to DTSC. (Department of Toxic Substances Control, P.O. Box 400, Sacramento, CA 95812-0400). 2. Hazardous Waste Emergency Response information.

Eval Division: Orange County Environmental Health  
Eval Program: HW  
Eval Source: CERS

Eval General Type: Other/Unknown  
Eval Date: 10-25-2014  
Violations Found: No  
Eval Type: Other, not routine, done by local agency  
Eval Notes: Review of CERs 10160403 this date. Accepted facility page, hazardous materials (1 chemical), and emergency action plan declined map this date

Eval Division: Orange County Environmental Health  
Eval Program: HMRRP  
Eval Source: CERS

**Affiliation:**

Affiliation Type Desc: Parent Corporation  
Entity Name: Ralphs Grocery Company  
Entity Title: Not reported  
Affiliation Address: Not reported  
Affiliation City: Not reported  
Affiliation State: Not reported  
Affiliation Country: Not reported  
Affiliation Zip: Not reported  
Affiliation Phone: Not reported

Affiliation Type Desc: Environmental Contact  
Entity Name: Matthew Eaton  
Entity Title: Not reported  
Affiliation Address: P.O. Box 54143  
Affiliation City: Los Angeles  
Affiliation State: CA  
Affiliation Country: Not reported  
Affiliation Zip: 90054-0143  
Affiliation Phone: Not reported

Affiliation Type Desc: Document Preparer  
Entity Name: Ralphs Grocery Company  
Entity Title: Not reported  
Affiliation Address: Not reported  
Affiliation City: Not reported  
Affiliation State: Not reported  
Affiliation Country: Not reported  
Affiliation Zip: Not reported  
Affiliation Phone: Not reported

Map ID  
Direction  
Distance  
Elevation

MAP FINDINGS

Site

Database(s)

EDR ID Number  
EPA ID Number

**FOOD 4 LESS # 518 (Continued)**

**S113798229**

Affiliation Type Desc: Facility Mailing Address  
Entity Name: Mailing Address  
Entity Title: Not reported  
Affiliation Address: P.O. Box 54143  
Affiliation City: Los Angeles  
Affiliation State: CA  
Affiliation Country: Not reported  
Affiliation Zip: 90054-0143  
Affiliation Phone: Not reported

Affiliation Type Desc: Identification Signer  
Entity Name: Matthew Eaton  
Entity Title: Manager Environmental Affairs  
Affiliation Address: Not reported  
Affiliation City: Not reported  
Affiliation State: Not reported  
Affiliation Country: Not reported  
Affiliation Zip: Not reported  
Affiliation Phone: Not reported

Affiliation Type Desc: Legal Owner  
Entity Name: Ralphs Grocery Company  
Entity Title: Not reported  
Affiliation Address: P.O. Box 54143  
Affiliation City: Los Angeles  
Affiliation State: CA  
Affiliation Country: United States  
Affiliation Zip: 90054-0143  
Affiliation Phone: (310) 884-9000

Affiliation Type Desc: Operator  
Entity Name: Ralphs Grocery Company  
Entity Title: Not reported  
Affiliation Address: Not reported  
Affiliation City: Not reported  
Affiliation State: Not reported  
Affiliation Country: Not reported  
Affiliation Zip: Not reported  
Affiliation Phone: (310) 884-9000

Affiliation Type Desc: CUPA District  
Entity Name: Orange County Env Health  
Entity Title: Not reported  
Affiliation Address: 1241 East Dyer Road Suite 120  
Affiliation City: Santa Ana  
Affiliation State: CA  
Affiliation Country: Not reported  
Affiliation Zip: 92705-5611  
Affiliation Phone: (714) 433-6406

Affiliation Type Desc: Property Owner  
Entity Name: Katella 111 Partners, LLC  
Entity Title: Not reported  
Affiliation Address: 5015 Birch St., #119  
Affiliation City: Newport Beach  
Affiliation State: CA  
Affiliation Country: United States

Map ID  
Direction  
Distance  
Elevation

MAP FINDINGS

Site

Database(s)

EDR ID Number  
EPA ID Number

**FOOD 4 LESS # 518 (Continued)**

**S113798229**

Affiliation Zip: 92660  
Affiliation Phone: (949) 265-7001

**HWTS:**

Name: FOOD 4 LESS # 518  
Address: 7910 KATELLA AVE  
Address 2: Not reported  
City,State,Zip: STANTON, CA 906803124  
EPA ID: CAL000342747  
Inactive Date: Not reported  
Create Date: 05/04/2009  
Last Act Date: 07/31/2020  
Mailing Name: Not reported  
Mailing Address: P.O. BOX 54143  
Mailing Address 2: Not reported  
Mailing City,State,Zip: LOS ANGELES, CA 900540000  
Owner Name: RALPHS GROCERY CO  
Owner Address: PO BOX 54143  
Owner Address 2: Not reported  
Owner City,State,Zip: LOS ANGELES, CA 900540000  
Contact Name: MATTHEW EATON  
Contact Address: 1100 W. ARTESIA BLVD.  
Contact Address 2: Not reported  
City,State,Zip: COMPTON, CA 90220

**NAICS:**

EPA ID: CAL000342747  
Create Date: 2009-05-04 08:45:26.673  
NAICS Code: 45291  
NAICS Description: Warehouse Clubs and Superstores  
Issued EPA ID Date: 2009-05-04 08:45:26.62700  
Inactive Date: Not reported  
Facility Name: FOOD 4 LESS # 518  
Facility Address: 7910 KATELLA AVE  
Facility Address 2: Not reported  
Facility City: STANTON  
Facility County: Not reported  
Facility State: CA  
Facility Zip: 906803124

**AO592**  
**SE**  
**< 1/8**  
**0.076 mi.**  
**401 ft.**

**GOLDEN RECYLCE COMPANY INC**  
**8352 KATELLA AVE**  
**STANTON, CA 90680**

**RCRA NonGen / NLR 1024861936**  
**CAL000430440**

**Site 6 of 8 in cluster AO**

**Relative:**  
**Lower**

RCRA NonGen / NLR:  
Date Form Received by Agency:

2017-09-01 00:00:00.0

**Actual:**  
**66 ft.**

Handler Name:  
Handler Address:  
Handler City,State,Zip:  
EPA ID:  
Contact Name:  
Contact Address:  
Contact City,State,Zip:  
Contact Telephone:

GOLDEN RECYLCE COMPANY INC  
8352 KATELLA AVE  
STANTON, CA 90680  
CAL000430440  
HUONG NGUYEN  
8352 KATELLA AVE  
STANTON, CA 90680  
714-995-9020

Map ID  
Direction  
Distance  
Elevation

MAP FINDINGS

Site

Database(s)

EDR ID Number  
EPA ID Number

**GOLDEN RECYLCE COMPANY INC (Continued)**

**1024861936**

Contact Fax:	714-995-2469
Contact Email:	GOLDENRECYCLE2013@GMAIL.COM
Contact Title:	Not reported
EPA Region:	09
Land Type:	Not reported
Federal Waste Generator Description:	Not a generator, verified
Non-Notifier:	Not reported
Biennial Report Cycle:	Not reported
Accessibility:	Not reported
Active Site Indicator:	Handler Activities
State District Owner:	Not reported
State District:	Not reported
Mailing Address:	8352 KATELLA AVE
Mailing City,State,Zip:	STANTON, CA 90680
Owner Name:	HUONG K NGUYEN
Owner Type:	Other
Operator Name:	HUONG NGUYEN
Operator Type:	Other
Short-Term Generator Activity:	No
Importer Activity:	No
Mixed Waste Generator:	No
Transporter Activity:	No
Transfer Facility Activity:	No
Recycler Activity with Storage:	No
Small Quantity On-Site Burner Exemption:	No
Smelting Melting and Refining Furnace Exemption:	No
Underground Injection Control:	No
Off-Site Waste Receipt:	No
Universal Waste Indicator:	Yes
Universal Waste Destination Facility:	Yes
Federal Universal Waste:	No
Active Site Fed-Reg Treatment Storage and Disposal Facility:	Not reported
Active Site Converter Treatment storage and Disposal Facility:	Not reported
Active Site State-Reg Treatment Storage and Disposal Facility:	Not reported
Active Site State-Reg Handler:	---
Federal Facility Indicator:	Not reported
Hazardous Secondary Material Indicator:	N
Sub-Part K Indicator:	Not reported
Commercial TSD Indicator:	No
Treatment Storage and Disposal Type:	Not reported
2018 GPRA Permit Baseline:	Not on the Baseline
2018 GPRA Renewals Baseline:	Not on the Baseline
Permit Renewals Workload Universe:	Not reported
Permit Workload Universe:	Not reported
Permit Progress Universe:	Not reported
Post-Closure Workload Universe:	Not reported
Closure Workload Universe:	Not reported
202 GPRA Corrective Action Baseline:	No
Corrective Action Workload Universe:	No
Subject to Corrective Action Universe:	No
Non-TSDs Where RCRA CA has Been Imposed Universe:	No
TSDs Potentially Subject to CA Under 3004 (u)/(v) Universe:	No
TSDs Only Subject to CA under Discretionary Auth Universe:	No
Corrective Action Priority Ranking:	No NCAPS ranking
Environmental Control Indicator:	No
Institutional Control Indicator:	No
Human Exposure Controls Indicator:	N/A

Map ID  
Direction  
Distance  
Elevation

MAP FINDINGS

Site

Database(s)

EDR ID Number  
EPA ID Number

**GOLDEN RECYLCE COMPANY INC (Continued)**

**1024861936**

Groundwater Controls Indicator:	N/A
Operating TSD Universe:	Not reported
Full Enforcement Universe:	Not reported
Significant Non-Complier Universe:	No
Unaddressed Significant Non-Complier Universe:	No
Addressed Significant Non-Complier Universe:	No
Significant Non-Complier With a Compliance Schedule Universe:	No
Financial Assurance Required:	Not reported
Handler Date of Last Change:	2018-09-07 19:36:32.0
Recognized Trader-Importer:	No
Recognized Trader-Exporter:	No
Importer of Spent Lead Acid Batteries:	No
Exporter of Spent Lead Acid Batteries:	No
Recycler Activity Without Storage:	No
Manifest Broker:	No
Sub-Part P Indicator:	No

Handler - Owner Operator:

Owner/Operator Indicator:	Owner
Owner/Operator Name:	HUONG K NGUYEN
Legal Status:	Other
Date Became Current:	Not reported
Date Ended Current:	Not reported
Owner/Operator Address:	8662 AMY AVE
Owner/Operator City,State,Zip:	GARDEN GROVE, CA 92841
Owner/Operator Telephone:	714-995-9020
Owner/Operator Telephone Ext:	Not reported
Owner/Operator Fax:	Not reported
Owner/Operator Email:	Not reported

Owner/Operator Indicator:	Operator
Owner/Operator Name:	HUONG NGUYEN
Legal Status:	Other
Date Became Current:	Not reported
Date Ended Current:	Not reported
Owner/Operator Address:	8352 KATELLA AVE
Owner/Operator City,State,Zip:	STANTON, CA 90680
Owner/Operator Telephone:	714-995-9020
Owner/Operator Telephone Ext:	Not reported
Owner/Operator Fax:	Not reported
Owner/Operator Email:	Not reported

Historic Generators:

Receive Date:	2017-09-01 00:00:00.0
Handler Name:	GOLDEN RECYLCE COMPANY INC
Federal Waste Generator Description:	Not a generator, verified
State District Owner:	Not reported
Large Quantity Handler of Universal Waste:	No
Recognized Trader Importer:	No
Recognized Trader Exporter:	No
Spent Lead Acid Battery Importer:	No
Spent Lead Acid Battery Exporter:	No
Current Record:	Yes
Non Storage Recycler Activity:	Not reported
Electronic Manifest Broker:	Not reported

Map ID  
Direction  
Distance  
Elevation

MAP FINDINGS

Site

Database(s)

EDR ID Number  
EPA ID Number

**GOLDEN RECYLCE COMPANY INC (Continued)**

**1024861936**

List of NAICS Codes and Descriptions:

NAICS Code: 56299  
NAICS Description: ALL OTHER WASTE MANAGEMENT SERVICES

Facility Has Received Notices of Violations:

Violations: No Violations Found

Evaluation Action Summary:

Evaluations: No Evaluations Found

**AO593**  
**SE**  
**< 1/8**  
**0.076 mi.**  
**401 ft.**

**GOLDEN RECYCLE CO**  
**8352 KATELLA AVE**  
**STANTON, CA 90680**  
**Site 7 of 8 in cluster AO**

**SWRCY**  
**NPDES**  
**CIWQS**  
**CERS**  
**S120834928**  
**N/A**

**Relative:**  
**Lower**

**Actual:**  
**66 ft.**

SWRCY:  
Name: GOLDEN RECYCLE COMPANY INC  
Address: 8352 KATELLA AVE  
City,State,Zip: STANTON, CA 90680  
Reg Id: 256064  
Cert Id: RC256064.001  
Mailing Address: 8352 Katella Ave  
Mailing City: Stanton  
Mailing State: CA  
Mailing Zip Code: 90680  
Website: Not reported  
Email: Not reported  
Phone Number: (714) 995-9020  
Rural: N  
Operation Begin Date: 04/01/2017  
Aluminium: Y  
Glass: Y  
Plastic: Y  
Bimetal: Y  
Hours of Operation: Mon - Sat 8:00 am - 4:30 pm; Sun Closed  
Organization ID: 252990  
Organization Name: Golden Recycle Company Inc

NPDES:

Name: GOLDEN RECYCLE COMPANY INC  
Address: 8352 KATELLA AVE  
City,State,Zip: STANTON, CA 90680  
Facility Status: Active  
NPDES Number: Not reported  
Region: 8  
Agency Number: 0  
Regulatory Measure ID: 496735  
Place ID: Not reported  
Order Number: Not reported  
WDID: 8 30MR000074  
Regulatory Measure Type: Enrollee  
Program Type: Region 8 - Scrap Metal Permit  
Adoption Date Of Regulatory Measure: Not reported  
Effective Date Of Regulatory Measure: 05/02/2018

Map ID  
Direction  
Distance  
Elevation

MAP FINDINGS

Site

Database(s)

EDR ID Number  
EPA ID Number

**GOLDEN RECYCLE CO (Continued)**

**S120834928**

Termination Date Of Regulatory Measure: Not reported  
Expiration Date Of Regulatory Measure: Not reported  
Discharge Address: 8352 Katella Ave  
Discharge Name: Golden Recycle Company Inc  
Discharge City: Stanton  
Discharge State: California  
Discharge Zip: 90680  
Status: Not reported  
Status Date: Not reported  
Operator Name: Not reported  
Operator Address: Not reported  
Operator City: Not reported  
Operator State: Not reported  
Operator Zip: Not reported

Name: GOLDEN RECYCLE CO  
Address: 8352 KATELLA AVE  
City,State,Zip: STANTON, CA 90680  
Facility Status: Not reported  
NPDES Number: Not reported  
Region: Not reported  
Agency Number: Not reported  
Regulatory Measure ID: Not reported  
Place ID: Not reported  
Order Number: Not reported  
WDID: 8 30SN603038  
Regulatory Measure Type: Region 8 - Scrap Metal Permit  
Program Type: Not reported  
Adoption Date Of Regulatory Measure: Not reported  
Effective Date Of Regulatory Measure: Not reported  
Termination Date Of Regulatory Measure: Not reported  
Expiration Date Of Regulatory Measure: Not reported  
Discharge Address: Not reported  
Discharge Name: Not reported  
Discharge City: Not reported  
Discharge State: Not reported  
Discharge Zip: Not reported  
Status: NOI Required  
Status Date: 05/02/2016  
Operator Name: Golden Recycle Co  
Operator Address: 8352 Katella Ave  
Operator City: Stanton  
Operator State: California  
Operator Zip: 90680

Name: GOLDEN RECYCLE COMPANY INC  
Address: 8352 KATELLA AVE  
City,State,Zip: STANTON, CA 90680  
Facility Status: Not reported  
NPDES Number: Not reported  
Region: Not reported  
Agency Number: Not reported  
Regulatory Measure ID: Not reported  
Place ID: Not reported  
Order Number: Not reported  
WDID: 8 30MR000074  
Regulatory Measure Type: Region 8 - Scrap Metal Permit

Map ID  
Direction  
Distance  
Elevation

MAP FINDINGS

Site

Database(s)

EDR ID Number  
EPA ID Number

**GOLDEN RECYCLE CO (Continued)**

**S120834928**

Program Type: Not reported  
Adoption Date Of Regulatory Measure: Not reported  
Effective Date Of Regulatory Measure: Not reported  
Termination Date Of Regulatory Measure: Not reported  
Expiration Date Of Regulatory Measure: Not reported  
Discharge Address: Not reported  
Discharge Name: Not reported  
Discharge City: Not reported  
Discharge State: Not reported  
Discharge Zip: Not reported  
Status: Active  
Status Date: 12/19/2018  
Operator Name: Golden Recycle Company Inc  
Operator Address: 8352 Katella Ave  
Operator City: Stanton  
Operator State: California  
Operator Zip: 90680

**CIWQS:**

Name: GOLDEN RECYCLE COMPANY INC  
Address: 8352 KATELLA AVE  
City,State,Zip: STANTON, CA 90680  
Agency: Golden Recycle Company Inc  
Agency Address: 8352 Katella Ave, Stanton , CA 90680  
Place/Project Type: Industrial - Scrap and Waste Materials  
SIC/NAICS: 5093  
Region: 8  
Program: INDSTW  
Regulatory Measure Status: Active  
Regulatory Measure Type: Region 8 - Scrap Metal Permit  
Order Number: R8-2012-0012  
WDID: 8 30MR000074  
NPDES Number: CAG618001  
Adoption Date: Not reported  
Effective Date: 05/02/2018  
Termination Date: Not reported  
Expiration/Review Date: Not reported  
Design Flow: Not reported  
Major/Minor: Not reported  
Complexity: Not reported  
TTWQ: Not reported  
Enforcement Actions within 5 years: 2  
Violations within 5 years: 1  
Latitude: 33.80256  
Longitude: -117.98688

**CERS:**

Name: GOLDEN RECYCLING COMPANY  
Address: 8352 KATELLA AVE  
City,State,Zip: STANTON, CA 90680  
Site ID: 416115  
CERS ID: 10584751  
CERS Description: Chemical Storage Facilities

**Violations:**

Site ID: 416115  
Site Name: GOLDEN RECYCLING COMPANY



Map ID  
Direction  
Distance  
Elevation

MAP FINDINGS

Site

Database(s)

EDR ID Number  
EPA ID Number

**GOLDEN RECYCLE CO (Continued)**

**S120834928**

Violation Date: 10-16-2014  
Citation: HSC 6.95 25508(a)(1) - California Health and Safety Code, Chapter 6.95, Section(s) 25508(a)(1)  
Violation Description: Failure to complete and electronically submit hazardous material inventory information for all reportable hazardous materials on site at or above reportable quantities.  
Violation Notes: Returned to compliance on 06/29/2015.  
Violation Division: Orange County Environmental Health  
Violation Program: HMRRP  
Violation Source: CERS

Site ID: 416115  
Site Name: GOLDEN RECYCLING COMPANY  
Violation Date: 10-16-2014  
Citation: HSC 6.95 25508(d) - California Health and Safety Code, Chapter 6.95, Section(s) 25508(d)  
Violation Description: Failure to complete and/or electronically submit a business plan when storing/handling a hazardous material at or above reportable quantities.  
Violation Notes: Returned to compliance on 06/29/2015.  
Violation Division: Orange County Environmental Health  
Violation Program: HMRRP  
Violation Source: CERS

Evaluation:  
Eval General Type: Other/Unknown  
Eval Date: 04-02-2015  
Violations Found: No  
Eval Type: Other, not routine, done by local agency  
Eval Notes: Accepted Portal Renewal  
Eval Division: Orange County Environmental Health  
Eval Program: HMRRP  
Eval Source: CERS

Eval General Type: Compliance Evaluation Inspection  
Eval Date: 06-09-2017  
Violations Found: No  
Eval Type: Routine done by local agency  
Eval Notes: INSPECTOR COMMENTS: On site for a routine Hazardous Materials and Business Emergency Plan (HMBEP) inspection. Consent to enter and inspect was given by Huong Nguyen, President. Observed the facility and inspected hazardous materials storage. The following materials were observed in amounts that meet or exceed the minimum volumes required for disclosure: - Propane, 42 gallons - Oxygen, 1004 cubic feet Employee training is conducted throughout the year and documentation was reviewed. The facility has submitted their HMBEP to CERS. Today I helped Huong submit the facility's site map and emergency response/contingency plan, and fix other submittal errors. The facility is responsible for identifying all hazardous materials, to include hazardous wastes, which are above disclosure thresholds (55 gallons liquids, 200 cubic feet compressed gases, 500 pounds solids). If there is a change in the type or amount of chemicals that are maintained on site, please submit [Truncated]  
Eval Division: Orange County Environmental Health  
Eval Program: HMRRP  
Eval Source: CERS

Map ID  
Direction  
Distance  
Elevation

MAP FINDINGS

Site

Database(s)

EDR ID Number  
EPA ID Number

**GOLDEN RECYCLE CO (Continued)**

**S120834928**

Eval General Type: Other/Unknown  
Eval Date: 06-29-2015  
Violations Found: No  
Eval Type: Other, not routine, done by local agency  
Eval Notes: Read/review pre 2015 HMBEP submission. Accepted pending review of the more recent submission.  
Eval Division: Orange County Environmental Health  
Eval Program: HMRRP  
Eval Source: CERS

Eval General Type: Other/Unknown  
Eval Date: 10-16-2014  
Violations Found: Yes  
Eval Type: Other, not routine, done by local agency  
Eval Notes: Orange County Environmental Health as the Certified Unified Program Agency (OC CUPA) is the administrating agency for the Hazardous Materials Disclosure and Business Emergency Plan programs (HMD/BEP) previously administered by the Orange County Fire Authority. During the months of August and December of 2013, the OC CUPA sent out letters to regulated businesses requesting them to electronically submit their HMD/BEP forms. Electronic submission of these forms is a legal requirement. Failure to submit HMD/BEP forms is in violation of the California Health & Safety Code Chapter 6.95. According to our records there is no electronic submission for this facility. Please go to [www.esubmit.ocgov.com](http://www.esubmit.ocgov.com) to request a username and password and submit your HMD/BEP forms within the next 30 days. Businesses may also submit forms via the California Environmental Reporting System. Please verify that all owner information that is prepopulated on the E-Submit Portal is still [Truncated]  
Eval Division: Orange County Environmental Health  
Eval Program: HMRRP  
Eval Source: CERS

Coordinates:  
Site ID: 416115  
Facility Name: GOLDEN RECYCLING COMPANY  
Env Int Type Code: HMBP  
Program ID: 10584751  
Coord Name: Not reported  
Ref Point Type Desc: Center of a facility or station.  
Latitude: 33.802440  
Longitude: -117.986900

Affiliation:  
Affiliation Type Desc: Facility Mailing Address  
Entity Name: Mailing Address  
Entity Title: Not reported  
Affiliation Address: 8352 KATELLA AVE  
Affiliation City: STANTON  
Affiliation State: CA  
Affiliation Country: Not reported  
Affiliation Zip: 90680  
Affiliation Phone: Not reported  
  
Affiliation Type Desc: Parent Corporation  
Entity Name: GOLDEN RECYCLING COMPANY INC.

Map ID  
Direction  
Distance  
Elevation

MAP FINDINGS

Site

Database(s)

EDR ID Number  
EPA ID Number

**GOLDEN RECYCLE CO (Continued)**

**S120834928**

Entity Title: Not reported  
Affiliation Address: Not reported  
Affiliation City: Not reported  
Affiliation State: Not reported  
Affiliation Country: Not reported  
Affiliation Zip: Not reported  
Affiliation Phone: Not reported

Affiliation Type Desc: Property Owner  
Entity Name: Brian Wilson  
Entity Title: Not reported  
Affiliation Address: 8121 Katella Ave  
Affiliation City: Stanton  
Affiliation State: CA  
Affiliation Country: United States  
Affiliation Zip: 90680  
Affiliation Phone: (714) 527-6022

Affiliation Type Desc: Document Preparer  
Entity Name: Huong Nguyen  
Entity Title: Not reported  
Affiliation Address: Not reported  
Affiliation City: Not reported  
Affiliation State: Not reported  
Affiliation Country: Not reported  
Affiliation Zip: Not reported  
Affiliation Phone: Not reported

Affiliation Type Desc: Environmental Contact  
Entity Name: Huong Nguyen  
Entity Title: Not reported  
Affiliation Address: 8352 Katella Ave  
Affiliation City: Stanton  
Affiliation State: CA  
Affiliation Country: Not reported  
Affiliation Zip: 90680  
Affiliation Phone: Not reported

Affiliation Type Desc: Identification Signer  
Entity Name: huong nguyen  
Entity Title: President  
Affiliation Address: Not reported  
Affiliation City: Not reported  
Affiliation State: Not reported  
Affiliation Country: Not reported  
Affiliation Zip: Not reported  
Affiliation Phone: Not reported

Affiliation Type Desc: Operator  
Entity Name: HUONG NGUYEN  
Entity Title: Not reported  
Affiliation Address: Not reported  
Affiliation City: Not reported  
Affiliation State: Not reported  
Affiliation Country: Not reported  
Affiliation Zip: Not reported  
Affiliation Phone: (714) 725-4294

Map ID  
Direction  
Distance  
Elevation

MAP FINDINGS

Site

Database(s)

EDR ID Number  
EPA ID Number

**GOLDEN RECYCLE CO (Continued)**

**S120834928**

Affiliation Type Desc: CUPA District  
Entity Name: Orange County Env Health  
Entity Title: Not reported  
Affiliation Address: 1241 East Dyer Road Suite 120  
Affiliation City: Santa Ana  
Affiliation State: CA  
Affiliation Country: Not reported  
Affiliation Zip: 92705-5611  
Affiliation Phone: (714) 433-6406

Affiliation Type Desc: Legal Owner  
Entity Name: golden recycle company inc  
Entity Title: Not reported  
Affiliation Address: 8352 KATELLA AVE  
Affiliation City: STANTON  
Affiliation State: CA  
Affiliation Country: United States  
Affiliation Zip: 90680  
Affiliation Phone: (714) 995-9020

Name: GOLDEN RECYCLE COMPANY INC  
Address: 8352 KATELLA AVE  
City, State, Zip: STANTON, CA 90680  
Site ID: 532948  
CERS ID: 863280  
CERS Description: Industrial Facility Storm Water

Violations:  
Site ID: 532948  
Site Name: Golden Recycle Company Inc  
Violation Date: 09-09-2019  
Citation: R8-2012-0012 - Scrap Metal Recyclers Permit  
Violation Description: SW - Deficient BMP Implementation  
Violation Notes: Training records, rain event action plans, proof of certified persons training, and sampling meters were unavailable upon request. The lab reports provided to Regional Board staff only analyzed for oil and grease, turbidity, and pH. Multiple puddles of unidentified liquid were observed throughout the facility. Some trash was observed throughout the facility.  
Violation Division: Water Boards  
Violation Program: INDSTW  
Violation Source: SMARTS

Evaluation:  
Eval General Type: Compliance Evaluation Inspection  
Eval Date: 09-09-2019  
Violations Found: Yes  
Eval Type: Industrial Storm Water Compliance Evaluation  
Eval Notes: Regional Board staff conducted a Scrap Metal Permit storm water compliance inspection of Golden Recycle Company Inc. on September 9, 2019. The weather was temperate and overcast. Staff met with Kim Huong Nguyen, the Legally Responsible Person, and Rafael Barraean, the self-identified manager. Staff requested a copy of the facility SWPPP, monthly inspection reports, Rain Event Action Plans, training records, and sampling equipment. The SWPPP was up to date by a recently recertified SM-QSD. The monthly inspection reports available. However,

Map ID  
Direction  
Distance  
Elevation

MAP FINDINGS

Site

Database(s)

EDR ID Number  
EPA ID Number

**GOLDEN RECYCLE CO (Continued)**

**S120834928**

the Rain Event Action Plans, training records, and sampling equipment were unavailable upon request. The last samples were collected in January 18, 2019 and only parameters pH, oil and grease, and turbidity were analyzed. Ms. Nguyen stated that the facility did not have a pH, turbidity, or specific conductance meter. Ms. Nguyen stated that she collects the facility's samples, however proof of training from a certified laboratory or the Regional Board was not provided. A site was conducted. Staff observed multiple puddles of unidentified liquid throughout the site. Ms. Nguyen stated that the facility had one discharge point at the facility driveway adjacent to Katella Avenue. She said that samples were collected at the discharge point. Staff observed uncovered bins of various metals along the main office and on the southern portion of the facility. Some trash was observed throughout the facility. A disassembly and sorting station was observed on the southern side of the facility. The station was covered under a roof. Ms. Nguyen stated the facility was swept every day.

Eval Division: Water Boards  
Eval Program: INDSTW  
Eval Source: SMARTS

**Enforcement Action:**

Site ID: 532948  
Site Name: Golden Recycle Company Inc  
Site Address: 8352 KATELLA AVE  
Site City: STANTON  
Site Zip: 90680  
Enf Action Date: 10-22-2019  
Enf Action Type: Staff Enforcement Letter  
Enf Action Description: Staff Enforcement Letter  
Enf Action Notes: Notice of Violation issued on October 22, 2019.  
Enf Action Division: Water Boards  
Enf Action Program: INDSTW  
Enf Action Source: SMARTS

Site ID: 532948  
Site Name: Golden Recycle Company Inc  
Site Address: 8352 KATELLA AVE  
Site City: STANTON  
Site Zip: 90680  
Enf Action Date: 11-27-2019  
Enf Action Type: Staff Enforcement Letter  
Enf Action Description: Staff Enforcement Letter  
Enf Action Notes: A Regional Board Response Regarding a Notice of Violation was issued on November 27, 2019.  
Enf Action Division: Water Boards  
Enf Action Program: INDSTW  
Enf Action Source: SMARTS

**Affiliation:**

Affiliation Type Desc: Owner/Operator  
Entity Name: Golden Recycle Company Inc  
Entity Title: Operator  
Affiliation Address: 8352 Katella Ave  
Affiliation City: Stanton  
Affiliation State: CA  
Affiliation Country: Not reported

Map ID  
Direction  
Distance  
Elevation

MAP FINDINGS

Site

Database(s)

EDR ID Number  
EPA ID Number

**GOLDEN RECYCLE CO (Continued)**

**S120834928**

Affiliation Zip: 90680  
Affiliation Phone: Not reported

**AQ594**  
**ESE**  
**< 1/8**  
**0.083 mi.**  
**439 ft.**

**CBS BUG SHOP #2**  
**8362 MONROE AVE**  
**STANTON, CA 90680**  
  
**Site 5 of 11 in cluster AQ**

**RCRA-SQG** **1000105479**  
**FINDS** **CAD982049876**  
**ECHO**

**Relative:**  
**Higher**  
  
**Actual:**  
**68 ft.**

RCRA-SQG:  
Date Form Received by Agency: 1987-10-19 00:00:00.0  
Handler Name: CBS BUG SHOP #2  
Handler Address: 8362 MONROE AVE  
Handler City,State,Zip: STANTON, CA 90680  
EPA ID: CAD982049876  
Contact Name: ENVIRONMENTAL MANAGER  
Contact Address: 8362 MONROE AVE  
Contact City,State,Zip: STANTON, CA 90680  
Contact Telephone: 714-995-7248  
Contact Fax: Not reported  
Contact Email: Not reported  
Contact Title: Not reported  
EPA Region: 09  
Land Type: Not reported  
Federal Waste Generator Description: Small Quantity Generator  
Non-Notifier: Not reported  
Biennial Report Cycle: Not reported  
Accessibility: Not reported  
Active Site Indicator: Handler Activities  
State District Owner: CA  
State District: 4  
Mailing Address: MONROE AVE  
Mailing City,State,Zip: STANTON, CA 90680  
Owner Name: SCOTT BYRAN  
Owner Type: Private  
Operator Name: NOT REQUIRED  
Operator Type: Private  
Short-Term Generator Activity: No  
Importer Activity: No  
Mixed Waste Generator: No  
Transporter Activity: No  
Transfer Facility Activity: No  
Recycler Activity with Storage: No  
Small Quantity On-Site Burner Exemption: No  
Smelting Melting and Refining Furnace Exemption: No  
Underground Injection Control: No  
Off-Site Waste Receipt: No  
Universal Waste Indicator: No  
Universal Waste Destination Facility: No  
Federal Universal Waste: No  
Active Site Fed-Reg Treatment Storage and Disposal Facility: Not reported  
Active Site Converter Treatment storage and Disposal Facility: Not reported  
Active Site State-Reg Treatment Storage and Disposal Facility: Not reported  
Active Site State-Reg Handler: ---  
Federal Facility Indicator: Not reported  
Hazardous Secondary Material Indicator: NN  
Sub-Part K Indicator: Not reported

Map ID  
Direction  
Distance  
Elevation

MAP FINDINGS

Site

Database(s)

EDR ID Number  
EPA ID Number

**CBS BUG SHOP #2 (Continued)**

**1000105479**

Commercial TSD Indicator:	No
Treatment Storage and Disposal Type:	Not reported
2018 GPRA Permit Baseline:	Not on the Baseline
2018 GPRA Renewals Baseline:	Not on the Baseline
Permit Renewals Workload Universe:	Not reported
Permit Workload Universe:	Not reported
Permit Progress Universe:	Not reported
Post-Closure Workload Universe:	Not reported
Closure Workload Universe:	Not reported
202 GPRA Corrective Action Baseline:	No
Corrective Action Workload Universe:	No
Subject to Corrective Action Universe:	No
Non-TSDFs Where RCRA CA has Been Imposed Universe:	No
TSDFs Potentially Subject to CA Under 3004 (u)/(v) Universe:	No
TSDFs Only Subject to CA under Discretionary Auth Universe:	No
Corrective Action Priority Ranking:	No NCAPS ranking
Environmental Control Indicator:	No
Institutional Control Indicator:	No
Human Exposure Controls Indicator:	N/A
Groundwater Controls Indicator:	N/A
Operating TSD Universe:	Not reported
Full Enforcement Universe:	Not reported
Significant Non-Complier Universe:	No
Unaddressed Significant Non-Complier Universe:	No
Addressed Significant Non-Complier Universe:	No
Significant Non-Complier With a Compliance Schedule Universe:	No
Financial Assurance Required:	Not reported
Handler Date of Last Change:	2000-09-15 17:30:08.0
Recognized Trader-Importer:	No
Recognized Trader-Exporter:	No
Importer of Spent Lead Acid Batteries:	No
Exporter of Spent Lead Acid Batteries:	No
Recycler Activity Without Storage:	Not reported
Manifest Broker:	Not reported
Sub-Part P Indicator:	No

**Handler - Owner Operator:**

Owner/Operator Indicator:	Owner
Owner/Operator Name:	SCOTT BYRAN
Legal Status:	Private
Date Became Current:	Not reported
Date Ended Current:	Not reported
Owner/Operator Address:	NOT REQUIRED
Owner/Operator City,State,Zip:	NOT REQUIRED, ME 99999
Owner/Operator Telephone:	415-555-1212
Owner/Operator Telephone Ext:	Not reported
Owner/Operator Fax:	Not reported
Owner/Operator Email:	Not reported

Owner/Operator Indicator:	Operator
Owner/Operator Name:	NOT REQUIRED
Legal Status:	Private
Date Became Current:	Not reported
Date Ended Current:	Not reported
Owner/Operator Address:	NOT REQUIRED
Owner/Operator City,State,Zip:	NOT REQUIRED, ME 99999

Map ID  
Direction  
Distance  
Elevation

MAP FINDINGS

Site

Database(s)

EDR ID Number  
EPA ID Number

**CBS BUG SHOP #2 (Continued)**

**1000105479**

Owner/Operator Telephone: 415-555-1212  
Owner/Operator Telephone Ext: Not reported  
Owner/Operator Fax: Not reported  
Owner/Operator Email: Not reported

Historic Generators:

Receive Date: 1987-10-19 00:00:00.0  
Handler Name: CBS BUG SHOP #2  
Federal Waste Generator Description: Small Quantity Generator  
State District Owner: CA  
Large Quantity Handler of Universal Waste: No  
Recognized Trader Importer: No  
Recognized Trader Exporter: No  
Spent Lead Acid Battery Importer: No  
Spent Lead Acid Battery Exporter: No  
Current Record: Yes  
Non Storage Recycler Activity: Not reported  
Electronic Manifest Broker: Not reported

List of NAICS Codes and Descriptions:

NAICS Codes: No NAICS Codes Found

Facility Has Received Notices of Violations:

Violations: No Violations Found

Evaluation Action Summary:

Evaluations: No Evaluations Found

FINDS:

Registry ID: 110002788564

[Click Here:](#)

Environmental Interest/Information System:

RCRAInfo is a national information system that supports the Resource Conservation and Recovery Act (RCRA) program through the tracking of events and activities related to facilities that generate, transport, and treat, store, or dispose of hazardous waste. RCRAInfo allows RCRA program staff to track the notification, permit, compliance, and corrective action activities required under RCRA.

Registry ID: 110070572717

[Click Here:](#)

Environmental Interest/Information System:

RCRAInfo is a national information system that supports the Resource Conservation and Recovery Act (RCRA) program through the tracking of events and activities related to facilities that generate, transport, and treat, store, or dispose of hazardous waste. RCRAInfo allows RCRA program staff to track the notification, permit, compliance, and corrective action activities required under RCRA.

[Click this hyperlink](#) while viewing on your computer to access additional FINDS: detail in the EDR Site Report.



Map ID  
Direction  
Distance  
Elevation

MAP FINDINGS

Site

Database(s)

EDR ID Number  
EPA ID Number

**CBS BUG SHOP #2 (Continued)**

**1000105479**

**ECHO:**

Envid: 1000105479  
Registry ID: 110002788564  
DFR URL: <http://echo.epa.gov/detailed-facility-report?fid=110002788564>  
Name: CBS BUG SHOP #2  
Address: 8362 MONROE AVE  
City,State,Zip: STANTON, CA 90680

**AQ595  
ESE  
< 1/8  
0.083 mi.  
439 ft.**

**REBECCA VALE  
8362 MONROE AVE.  
STANTON, CA 90680**

**RCRA NonGen / NLR**

**1025827746  
CAC003007298**

**Site 6 of 11 in cluster AQ**

**Relative:  
Higher**

**RCRA NonGen / NLR:**

**Actual:  
68 ft.**

Date Form Received by Agency: 2019-03-26 00:00:00.0  
Handler Name: REBECCA VALE  
Handler Address: 8362 MONROE AVE.  
Handler City,State,Zip: STANTON, CA 90680  
EPA ID: CAC003007298  
Contact Name: CRAIG PETERSON  
Contact Address: 4641 WINTHROP DRIVE  
Contact City,State,Zip: HUNTINGTON BEACH, CA 92479  
Contact Telephone: 949-510-3873  
Contact Fax: Not reported  
Contact Email: MOINEBROS@SBCGLOBAL.NET  
Contact Title: Not reported  
EPA Region: 09  
Land Type: Not reported  
Federal Waste Generator Description: Not a generator, verified  
Non-Notifier: Not reported  
Biennial Report Cycle: Not reported  
Accessibility: Not reported  
Active Site Indicator: Handler Activities  
State District Owner: Not reported  
State District: Not reported  
Mailing Address: 4641 WINTHROP DRIVE  
Mailing City,State,Zip: HUNTINGTON BEACH, CA 92479  
Owner Name: REBECCA VALE  
Owner Type: Other  
Operator Name: CRAIG PETERSON  
Operator Type: Other  
Short-Term Generator Activity: No  
Importer Activity: No  
Mixed Waste Generator: No  
Transporter Activity: No  
Transfer Facility Activity: No  
Recycler Activity with Storage: No  
Small Quantity On-Site Burner Exemption: No  
Smelting Melting and Refining Furnace Exemption: No  
Underground Injection Control: No  
Off-Site Waste Receipt: No  
Universal Waste Indicator: Yes  
Universal Waste Destination Facility: Yes  
Federal Universal Waste: No  
Active Site Fed-Reg Treatment Storage and Disposal Facility: Not reported  
Active Site Converter Treatment storage and Disposal Facility: Not reported

Map ID  
Direction  
Distance  
Elevation

MAP FINDINGS

Site

Database(s)

EDR ID Number  
EPA ID Number

**REBECCA VALE (Continued)**

**1025827746**

Active Site State-Reg Treatment Storage and Disposal Facility:	Not reported
Active Site State-Reg Handler:	---
Federal Facility Indicator:	Not reported
Hazardous Secondary Material Indicator:	N
Sub-Part K Indicator:	Not reported
Commercial TSD Indicator:	No
Treatment Storage and Disposal Type:	Not reported
2018 GPRA Permit Baseline:	Not on the Baseline
2018 GPRA Renewals Baseline:	Not on the Baseline
Permit Renewals Workload Universe:	Not reported
Permit Workload Universe:	Not reported
Permit Progress Universe:	Not reported
Post-Closure Workload Universe:	Not reported
Closure Workload Universe:	Not reported
202 GPRA Corrective Action Baseline:	No
Corrective Action Workload Universe:	No
Subject to Corrective Action Universe:	No
Non-TSDFs Where RCRA CA has Been Imposed Universe:	No
TSDFs Potentially Subject to CA Under 3004 (u)/(v) Universe:	No
TSDFs Only Subject to CA under Discretionary Auth Universe:	No
Corrective Action Priority Ranking:	No NCAPS ranking
Environmental Control Indicator:	No
Institutional Control Indicator:	No
Human Exposure Controls Indicator:	N/A
Groundwater Controls Indicator:	N/A
Operating TSDF Universe:	Not reported
Full Enforcement Universe:	Not reported
Significant Non-Complier Universe:	No
Unaddressed Significant Non-Complier Universe:	No
Addressed Significant Non-Complier Universe:	No
Significant Non-Complier With a Compliance Schedule Universe:	No
Financial Assurance Required:	Not reported
Handler Date of Last Change:	2019-06-26 18:51:17.0
Recognized Trader-Importer:	No
Recognized Trader-Exporter:	No
Importer of Spent Lead Acid Batteries:	No
Exporter of Spent Lead Acid Batteries:	No
Recycler Activity Without Storage:	No
Manifest Broker:	No
Sub-Part P Indicator:	No

**Handler - Owner Operator:**

Owner/Operator Indicator:	Owner
Owner/Operator Name:	REBECCA VALE
Legal Status:	Other
Date Became Current:	Not reported
Date Ended Current:	Not reported
Owner/Operator Address:	4641 WINTHROP DRIVE
Owner/Operator City,State,Zip:	HUNTINGTON BEACH, CA 92479
Owner/Operator Telephone:	949-510-3873
Owner/Operator Telephone Ext:	Not reported
Owner/Operator Fax:	Not reported
Owner/Operator Email:	Not reported

Owner/Operator Indicator:	Operator
Owner/Operator Name:	CRAIG PETERSON

Map ID  
Direction  
Distance  
Elevation

MAP FINDINGS

Site

Database(s)

EDR ID Number  
EPA ID Number

**REBECCA VALE (Continued)**

**1025827746**

Legal Status:	Other
Date Became Current:	Not reported
Date Ended Current:	Not reported
Owner/Operator Address:	4641 WINTHROP DRIVE
Owner/Operator City,State,Zip:	HUNTINGTON BEACH, CA 92479
Owner/Operator Telephone:	949-510-3873
Owner/Operator Telephone Ext:	Not reported
Owner/Operator Fax:	Not reported
Owner/Operator Email:	Not reported

Historic Generators:

Receive Date:	2019-03-26 00:00:00.0
Handler Name:	REBECCA VALE
Federal Waste Generator Description:	Not a generator, verified
State District Owner:	Not reported
Large Quantity Handler of Universal Waste:	No
Recognized Trader Importer:	No
Recognized Trader Exporter:	No
Spent Lead Acid Battery Importer:	No
Spent Lead Acid Battery Exporter:	No
Current Record:	Yes
Non Storage Recycler Activity:	Not reported
Electronic Manifest Broker:	Not reported

List of NAICS Codes and Descriptions:

NAICS Code:	56299
NAICS Description:	ALL OTHER WASTE MANAGEMENT SERVICES

Facility Has Received Notices of Violations:

Violations:	No Violations Found
-------------	---------------------

Evaluation Action Summary:

Evaluations:	No Evaluations Found
--------------	----------------------

596  
WNW  
< 1/8  
0.084 mi.  
445 ft.

**WILLIAM GAVINO**  
**10601 TAMARACK WAY**  
**STANTON, CA 90680**

**RCRA NonGen / NLR**

**1026044163**  
**CAC003050450**

**Relative:**  
**Lower**  
**Actual:**  
**67 ft.**

RCRA NonGen / NLR:

Date Form Received by Agency:	2020-01-10 00:00:00.0
Handler Name:	WILLIAM GAVINO
Handler Address:	10601 TAMARACK WAY
Handler City,State,Zip:	STANTON, CA 90680
EPA ID:	CAC003050450
Contact Name:	WILLIAM & TERESA GARBER
Contact Address:	10601 TAMARACK WAY
Contact City,State,Zip:	STANTON, CA 90680
Contact Telephone:	714-531-4176
Contact Fax:	Not reported
Contact Email:	ANAB@PWSEI.COM
Contact Title:	Not reported
EPA Region:	09
Land Type:	Not reported

Map ID  
Direction  
Distance  
Elevation

MAP FINDINGS

Site

Database(s)

EDR ID Number  
EPA ID Number

**WILLIAM GAVINO (Continued)**

**1026044163**

Federal Waste Generator Description:	Not a generator, verified
Non-Notifier:	Not reported
Biennial Report Cycle:	Not reported
Accessibility:	Not reported
Active Site Indicator:	Not reported
State District Owner:	Not reported
State District:	Not reported
Mailing Address:	10601 TAMARACK WAY
Mailing City,State,Zip:	STANTON, CA 90680
Owner Name:	WILLIAM GAVINO
Owner Type:	Other
Operator Name:	WILLIAM & TERESA GARBER
Operator Type:	Other
Short-Term Generator Activity:	No
Importer Activity:	No
Mixed Waste Generator:	No
Transporter Activity:	No
Transfer Facility Activity:	No
Recycler Activity with Storage:	No
Small Quantity On-Site Burner Exemption:	No
Smelting Melting and Refining Furnace Exemption:	No
Underground Injection Control:	No
Off-Site Waste Receipt:	No
Universal Waste Indicator:	No
Universal Waste Destination Facility:	No
Federal Universal Waste:	No
Active Site Fed-Reg Treatment Storage and Disposal Facility:	Not reported
Active Site Converter Treatment storage and Disposal Facility:	Not reported
Active Site State-Reg Treatment Storage and Disposal Facility:	Not reported
Active Site State-Reg Handler:	---
Federal Facility Indicator:	Not reported
Hazardous Secondary Material Indicator:	N
Sub-Part K Indicator:	Not reported
Commercial TSD Indicator:	No
Treatment Storage and Disposal Type:	Not reported
2018 GPRA Permit Baseline:	Not on the Baseline
2018 GPRA Renewals Baseline:	Not on the Baseline
Permit Renewals Workload Universe:	Not reported
Permit Workload Universe:	Not reported
Permit Progress Universe:	Not reported
Post-Closure Workload Universe:	Not reported
Closure Workload Universe:	Not reported
202 GPRA Corrective Action Baseline:	No
Corrective Action Workload Universe:	No
Subject to Corrective Action Universe:	No
Non-TSDFs Where RCRA CA has Been Imposed Universe:	No
TSDFs Potentially Subject to CA Under 3004 (u)/(v) Universe:	No
TSDFs Only Subject to CA under Discretionary Auth Universe:	No
Corrective Action Priority Ranking:	No NCAPS ranking
Environmental Control Indicator:	No
Institutional Control Indicator:	No
Human Exposure Controls Indicator:	N/A
Groundwater Controls Indicator:	N/A
Operating TSDF Universe:	Not reported
Full Enforcement Universe:	Not reported
Significant Non-Complier Universe:	No
Unaddressed Significant Non-Complier Universe:	No

Map ID  
Direction  
Distance  
Elevation

MAP FINDINGS

Site

Database(s)

EDR ID Number  
EPA ID Number

**WILLIAM GAVINO (Continued)**

**1026044163**

Addressed Significant Non-Complier Universe:	No
Significant Non-Complier With a Compliance Schedule Universe:	No
Financial Assurance Required:	Not reported
Handler Date of Last Change:	2020-02-10 17:52:24.0
Recognized Trader-Importer:	No
Recognized Trader-Exporter:	No
Importer of Spent Lead Acid Batteries:	No
Exporter of Spent Lead Acid Batteries:	No
Recycler Activity Without Storage:	No
Manifest Broker:	No
Sub-Part P Indicator:	No

Handler - Owner Operator:

Owner/Operator Indicator:	Operator
Owner/Operator Name:	WILLIAM & TERESA GARBER
Legal Status:	Other
Date Became Current:	Not reported
Date Ended Current:	Not reported
Owner/Operator Address:	10601 TAMARACK WAY
Owner/Operator City,State,Zip:	STANTON, CA 90680
Owner/Operator Telephone:	714-531-4176
Owner/Operator Telephone Ext:	Not reported
Owner/Operator Fax:	Not reported
Owner/Operator Email:	Not reported

Owner/Operator Indicator:	Owner
Owner/Operator Name:	WILLIAM GAVINO
Legal Status:	Other
Date Became Current:	Not reported
Date Ended Current:	Not reported
Owner/Operator Address:	10601 TAMARACK WAY
Owner/Operator City,State,Zip:	STANTON, CA 90680
Owner/Operator Telephone:	714-531-4176
Owner/Operator Telephone Ext:	Not reported
Owner/Operator Fax:	Not reported
Owner/Operator Email:	Not reported

Historic Generators:

Receive Date:	2020-01-10 00:00:00.0
Handler Name:	WILLIAM GAVINO
Federal Waste Generator Description:	Not a generator, verified
State District Owner:	Not reported
Large Quantity Handler of Universal Waste:	No
Recognized Trader Importer:	No
Recognized Trader Exporter:	No
Spent Lead Acid Battery Importer:	No
Spent Lead Acid Battery Exporter:	No
Current Record:	Yes
Non Storage Recycler Activity:	Not reported
Electronic Manifest Broker:	Not reported

List of NAICS Codes and Descriptions:

NAICS Code:	56299
NAICS Description:	ALL OTHER WASTE MANAGEMENT SERVICES

Map ID  
Direction  
Distance  
Elevation

MAP FINDINGS

Site

Database(s)

EDR ID Number  
EPA ID Number

**WILLIAM GAVINO (Continued)**

**1026044163**

Facility Has Received Notices of Violations:  
Violations:

No Violations Found

Evaluation Action Summary:  
Evaluations:

No Evaluations Found

**AQ597**  
**ESE**  
**< 1/8**  
**0.087 mi.**  
**461 ft.**

**EXOTIC CHEM CO INC**  
**8371 MONROE AVE**  
**STANTON, CA 90680**

**Site 7 of 11 in cluster AQ**

**RCRA-SQG**  
**FINDS**  
**ECHO**

**1000411420**  
**CAD052419884**

**Relative:**  
**Higher**  
**Actual:**  
**69 ft.**

RCRA-SQG:

Date Form Received by Agency:	1996-09-01 00:00:00.0
Handler Name:	EXOTIC CHEM CO INC
Handler Address:	8371 MONROE AVE
Handler City,State,Zip:	STANTON, CA 90680
EPA ID:	CAD052419884
Contact Name:	Not reported
Contact Address:	Not reported
Contact City,State,Zip:	Not reported
Contact Telephone:	Not reported
Contact Fax:	Not reported
Contact Email:	Not reported
Contact Title:	Not reported
EPA Region:	09
Land Type:	Not reported
Federal Waste Generator Description:	Small Quantity Generator
Non-Notifier:	Not reported
Biennial Report Cycle:	Not reported
Accessibility:	Not reported
Active Site Indicator:	Handler Activities
State District Owner:	CA
State District:	4
Mailing Address:	8371 MONROE ST
Mailing City,State,Zip:	STANTON, CA 90680
Owner Name:	Not reported
Owner Type:	Not reported
Operator Name:	NOT REQUIRED
Operator Type:	Private
Short-Term Generator Activity:	No
Importer Activity:	No
Mixed Waste Generator:	No
Transporter Activity:	No
Transfer Facility Activity:	No
Recycler Activity with Storage:	No
Small Quantity On-Site Burner Exemption:	No
Smelting Melting and Refining Furnace Exemption:	No
Underground Injection Control:	No
Off-Site Waste Receipt:	No
Universal Waste Indicator:	No
Universal Waste Destination Facility:	No
Federal Universal Waste:	No
Active Site Fed-Reg Treatment Storage and Disposal Facility:	Not reported
Active Site Converter Treatment storage and Disposal Facility:	Not reported
Active Site State-Reg Treatment Storage and Disposal Facility:	Not reported

Map ID  
Direction  
Distance  
Elevation

MAP FINDINGS

Site

Database(s)

EDR ID Number  
EPA ID Number

**EXOTIC CHEM CO INC (Continued)**

**1000411420**

Active Site State-Reg Handler:	---
Federal Facility Indicator:	Not reported
Hazardous Secondary Material Indicator:	NN
Sub-Part K Indicator:	Not reported
Commercial TSD Indicator:	No
Treatment Storage and Disposal Type:	Not reported
2018 GPRA Permit Baseline:	Not on the Baseline
2018 GPRA Renewals Baseline:	Not on the Baseline
Permit Renewals Workload Universe:	Not reported
Permit Workload Universe:	Not reported
Permit Progress Universe:	Not reported
Post-Closure Workload Universe:	Not reported
Closure Workload Universe:	Not reported
202 GPRA Corrective Action Baseline:	No
Corrective Action Workload Universe:	No
Subject to Corrective Action Universe:	No
Non-TSDFs Where RCRA CA has Been Imposed Universe:	No
TSDFs Potentially Subject to CA Under 3004 (u)/(v) Universe:	No
TSDFs Only Subject to CA under Discretionary Auth Universe:	No
Corrective Action Priority Ranking:	No NCAPS ranking
Environmental Control Indicator:	No
Institutional Control Indicator:	No
Human Exposure Controls Indicator:	N/A
Groundwater Controls Indicator:	N/A
Operating TSDF Universe:	Not reported
Full Enforcement Universe:	Not reported
Significant Non-Complier Universe:	No
Unaddressed Significant Non-Complier Universe:	No
Addressed Significant Non-Complier Universe:	No
Significant Non-Complier With a Compliance Schedule Universe:	No
Financial Assurance Required:	Not reported
Handler Date of Last Change:	2002-06-27 03:20:46.0
Recognized Trader-Importer:	No
Recognized Trader-Exporter:	No
Importer of Spent Lead Acid Batteries:	No
Exporter of Spent Lead Acid Batteries:	No
Recycler Activity Without Storage:	Not reported
Manifest Broker:	Not reported
Sub-Part P Indicator:	No

**Handler - Owner Operator:**

Owner/Operator Indicator:	Operator
Owner/Operator Name:	NOT REQUIRED
Legal Status:	Private
Date Became Current:	Not reported
Date Ended Current:	Not reported
Owner/Operator Address:	NOT REQUIRED
Owner/Operator City,State,Zip:	NOT REQUIRED, ME 99999
Owner/Operator Telephone:	415-555-1212
Owner/Operator Telephone Ext:	Not reported
Owner/Operator Fax:	Not reported
Owner/Operator Email:	Not reported

Owner/Operator Indicator:	Owner
Owner/Operator Name:	EXOTIC CHEMICAL CO INC
Legal Status:	Private

Map ID  
Direction  
Distance  
Elevation

MAP FINDINGS

Site

Database(s)

EDR ID Number  
EPA ID Number

**EXOTIC CHEM CO INC (Continued)**

**1000411420**

Date Became Current:	Not reported
Date Ended Current:	Not reported
Owner/Operator Address:	NOT REQUIRED
Owner/Operator City,State,Zip:	NOT REQUIRED, ME 99999
Owner/Operator Telephone:	415-555-1212
Owner/Operator Telephone Ext:	Not reported
Owner/Operator Fax:	Not reported
Owner/Operator Email:	Not reported

**Historic Generators:**

Receive Date:	1996-09-01 00:00:00.0
Handler Name:	EXOTIC CHEM CO INC
Federal Waste Generator Description:	Small Quantity Generator
State District Owner:	CA
Large Quantity Handler of Universal Waste:	No
Recognized Trader Importer:	No
Recognized Trader Exporter:	No
Spent Lead Acid Battery Importer:	No
Spent Lead Acid Battery Exporter:	No
Current Record:	Yes
Non Storage Recycler Activity:	Not reported
Electronic Manifest Broker:	Not reported

Receive Date:	1983-07-05 00:00:00.0
Handler Name:	EXOTIC CHEM CO INC
Federal Waste Generator Description:	Large Quantity Generator
State District Owner:	CA
Large Quantity Handler of Universal Waste:	No
Recognized Trader Importer:	No
Recognized Trader Exporter:	No
Spent Lead Acid Battery Importer:	No
Spent Lead Acid Battery Exporter:	No
Current Record:	No
Non Storage Recycler Activity:	Not reported
Electronic Manifest Broker:	Not reported

**List of NAICS Codes and Descriptions:**

NAICS Codes:	No NAICS Codes Found
--------------	----------------------

**Facility Has Received Notices of Violations:**

Violations:	No Violations Found
-------------	---------------------

**Evaluation Action Summary:**

Evaluations:	No Evaluations Found
--------------	----------------------

**FINDS:**

Registry ID:	110002649055
--------------	--------------

[Click Here:](#)

**Environmental Interest/Information System:**

RCRAInfo is a national information system that supports the Resource Conservation and Recovery Act (RCRA) program through the tracking of events and activities related to facilities that generate, transport,



Map ID  
Direction  
Distance  
Elevation

MAP FINDINGS

Site

Database(s)

EDR ID Number  
EPA ID Number

**EXOTIC CHEM CO INC (Continued)**

**1000411420**

and treat, store, or dispose of hazardous waste. RCRAInfo allows RCRA program staff to track the notification, permit, compliance, and corrective action activities required under RCRA.

[Click this hyperlink](#) while viewing on your computer to access additional FINDS: detail in the EDR Site Report.

**ECHO:**

Envid: 1000411420  
Registry ID: 110002649055  
DFR URL: <http://echo.epa.gov/detailed-facility-report?fid=110002649055>  
Name: EXOTIC CHEM CO INC  
Address: 8371 MONROE AVE  
City,State,Zip: STANTON, CA 90680

**AQ598**  
**ESE**  
**< 1/8**  
**0.089 mi.**  
**468 ft.**

**MAGNOLIA DRAPERY CLEANERS**  
**8368 MONROE AVE**  
**STANTON, CA 90680**  
**Site 8 of 11 in cluster AQ**

**DRYCLEANERS** **S121698498**  
**N/A**

**Relative:**  
**Higher**

**DRYCLEAN SOUTH COAST:**

**Actual:**  
**68 ft.**

Name: MAGNOLIA DRAPERY CLEANERS  
Address: 8368 MONROE AVE  
City,State,Zip: STANTON, CA 90680  
Facility ID: 55757  
Application Number: 152501  
Permit Number: M55623  
Status: O  
Representative Name: CASROL OELKERS  
Representative Telephone: 714 5274493  
Permit Status: INACTIVE  
BCAT Number: 000234  
BCAT Description: DRY CLEANING EQUIP PERCHLOROETHYLENE  
CCAT Number: Not reported  
CCAT Description: Not reported  
UTM East: 0  
UTM North: 0  
Application Date: 01/15/1987  
PO Issue Date: 03/31/1987  
NAICS Code: Not reported  
SIC Code: 7216

**AQ599**  
**ESE**  
**< 1/8**  
**0.089 mi.**  
**468 ft.**

**MAGNOLIA DRAPERY CLEANERS**  
**8368 MONROE ST**  
**STANTON, CA 90680**  
**Site 9 of 11 in cluster AQ**

**DRYCLEANERS** **S121697149**  
**N/A**

**Relative:**  
**Higher**

**DRYCLEAN SOUTH COAST:**

**Actual:**  
**68 ft.**

Name: MAGNOLIA DRAPERY CLEANERS  
Address: 8368 MONROE ST  
City,State,Zip: STANTON, CA 90680  
Facility ID: 2695  
Application Number: 10936A  
Permit Number: M37686  
Status: S

Map ID  
Direction  
Distance  
Elevation

MAP FINDINGS

Site

Database(s)

EDR ID Number  
EPA ID Number

**MAGNOLIA DRAPERY CLEANERS (Continued)**

**S121697149**

Representative Name: Not reported  
Representative Telephone: Not reported  
Permit Status: INACTIVE  
BCAT Number: 000234  
BCAT Description: DRY CLEANING EQUIP PERCHLOROETHYLENE  
CCAT Number: 02  
CCAT Description: ADSORBER (DRY CLEANING) REGENERATIVE  
UTM East: 0  
UTM North: 0  
Application Date: 12/29/1981  
PO Issue Date: 05/10/1984  
NAICS Code: 423220  
SIC Code: 7216

Name: MAGNOLIA DRAPERY CLEANERS  
Address: 8368 MONROE ST  
City,State,Zip: STANTON, CA 90680  
Facility ID: 2695  
Application Number: 12812X  
Permit Number: 712812  
Status: S  
Representative Name: Not reported  
Representative Telephone: Not reported  
Permit Status: INACTIVE  
BCAT Number: 000234  
BCAT Description: DRY CLEANING EQUIP PERCHLOROETHYLENE  
CCAT Number: Not reported  
CCAT Description: Not reported  
UTM East: 0  
UTM North: 0  
Application Date: 12/31/9999  
PO Issue Date: 04/13/1971  
NAICS Code: 423220  
SIC Code: 7216

**AQ600**  
**ESE**  
**< 1/8**  
**0.089 mi.**  
**468 ft.**

**MAGNOLIA DRAPERIES**  
**8368 MONROE AVE**  
**STANTON, CA 90680**

**EDR Hist Cleaner** **1020032983**  
**N/A**

**Site 10 of 11 in cluster AQ**

**Relative:**  
**Higher**

EDR Hist Cleaner

**Actual:**  
**68 ft.**

Year:	Name:	Type:
1972	MAGNOLIA DRAPERY CLEANERS	Drycleaning Plants, Except Rugs
1973	MAGNOLIA DRAPERY CLEANERS	Drycleaning Plants, Except Rugs
1974	MAGNOLIA DRAPERY CLEANERS	Drycleaning Plants, Except Rugs
1975	MAGNOLIA DRAPERY CLEANERS	Drycleaning Plants, Except Rugs
1976	MAGNOLIA DRAPERY CLEANERS	Drycleaning Plants, Except Rugs
1977	MAGNOLIA DRAPERY CLEANERS	Drycleaning Plants, Except Rugs
1978	MAGNOLIA DRAPERY CLEANERS	Drycleaning Plants, Except Rugs
1979	MAGNOLIA DRAPERY CLEANERS	Drycleaning Plants, Except Rugs
1980	MAGNOLIA DRAPERY CLEANERS	Drycleaning Plants, Except Rugs
1982	MAGNOLIA DRAPERY CLEANERS	Drycleaning Plants, Except Rugs
1983	MAGNOLIA DRAPERY CLEANERS	Drycleaning Plants, Except Rugs
1985	MAGNOLIA DRAPERY CLEANERS	Drycleaning Plants, Except Rugs
1986	MAGNOLIA DRAPERY CLEANERS	Drycleaning Plants, Except Rugs
1986	MAGNOLIA DRAPERIES	Drycleaning Plants, Except Rugs

Map ID  
Direction  
Distance  
Elevation

MAP FINDINGS

Site

Database(s)

EDR ID Number  
EPA ID Number

**MAGNOLIA DRAPERIES (Continued)**

**1020032983**

1987	MAGNOLIA DRAPERIES	Drycleaning Plants, Except Rugs
1987	MAGNOLIA DRAPERY CLEANERS	Drycleaning Plants, Except Rugs
1988	MAGNOLIA DRAPERIES	Drycleaning Plants, Except Rugs
1989	MAGNOLIA DRAPERIES	Drycleaning Plants, Except Rugs, NEC
1990	MAGNOLIA DRAPERIES	Drycleaning Plants, Except Rugs, NEC
1991	MAGNOLIA DRAPERIES	Drycleaning Plants, Except Rugs, NEC
1992	MAGNOLIA DRAPERIES	Drycleaning Plants, Except Rugs, NEC
1993	MAGNOLIA DRAPERIES	Drycleaning Plants, Except Rugs, NEC
1994	MAGNOLIA DRAPERIES	Drycleaning Plants, Except Rugs, NEC
1995	MAGNOLIA DRAPERIES	Drycleaning Plants, Except Rugs, NEC
1996	MAGNOLIA DRAPERIES	Drycleaning Plants, Except Rugs, NEC
1997	MAGNOLIA DRAPERIES	Drycleaning Plants, Except Rugs, NEC
1998	MAGNOLIA DRAPERIES	Drycleaning Plants, Except Rugs, NEC
1999	MAGNOLIA DRAPERIES	Drycleaning Plants, Except Rugs, NEC
2000	MAGNOLIA DRAPERIES	Drycleaning Plants, Except Rugs, NEC
2001	MAGNOLIA DRAPERIES	Drycleaning Plants, Except Rugs, NEC
2002	MAGNOLIA DRAPERIES	Drycleaning Plants, Except Rugs, NEC
2003	MAGNOLIA DRAPERIES	Window Furnishings
2004	MAGNOLIA DRAPERIES	Window Furnishings
2005	MAGNOLIA DRAPERIES	Window Furnishings
2006	MAGNOLIA DRAPERIES	Window Furnishings
2007	MAGNOLIA DRAPERIES	Window Furnishings
2008	MAGNOLIA DRAPERIES	Window Furnishings
2009	MAGNOLIA DRAPERIES	Window Furnishings
2010	MAGNOLIA DRAPERIES	Window Furnishings
2011	MAGNOLIA DRAPERIES	Window Furnishings
2012	MAGNOLIA DRAPERIES	Window Furnishings
2013	MAGNOLIA DRAPERIES	Window Furnishings
2014	MAGNOLIA DRAPERIES	Window Furnishings

AO601  
SE  
< 1/8  
0.093 mi.  
493 ft.

**GOLDEN RECYCLE COMPANY INC.**  
**8372 KATELLA AVENUE**  
**STANTON, CA 90680**

**RCRA NonGen / NLR 1024861379**  
**CAL000429853**

**Site 8 of 8 in cluster AO**

**Relative:**  
**Higher**

RCRA NonGen / NLR:

**Actual:**  
**68 ft.**

Date Form Received by Agency:	2017-08-07 00:00:00.0
Handler Name:	GOLDEN RECYCLE COMPANY INC.
Handler Address:	8372 KATELLA AVENUE
Handler City,State,Zip:	STANTON, CA 90680
EPA ID:	CAL000429853
Contact Name:	HUONG NGUYEN
Contact Address:	8372 KATELLA AVENUE
Contact City,State,Zip:	STANTON, CA 90680
Contact Telephone:	714-995-9020
Contact Fax:	714-995-2469
Contact Email:	GOLDENRECYCLE2013@GMAIL.COM
Contact Title:	Not reported
EPA Region:	09
Land Type:	Not reported
Federal Waste Generator Description:	Not a generator, verified
Non-Notifier:	Not reported
Biennial Report Cycle:	Not reported
Accessibility:	Not reported
Active Site Indicator:	Handler Activities
State District Owner:	Not reported
State District:	Not reported

Map ID  
Direction  
Distance  
Elevation

MAP FINDINGS

Site

Database(s)

EDR ID Number  
EPA ID Number

**GOLDEN RECYCLE COMPANY INC. (Continued)**

**1024861379**

Mailing Address:	8372 KATELLA AVENUE
Mailing City,State,Zip:	STANTON, CA 90680
Owner Name:	HUONG NGUYEN
Owner Type:	Other
Operator Name:	HUONG NGUYEN
Operator Type:	Other
Short-Term Generator Activity:	No
Importer Activity:	No
Mixed Waste Generator:	No
Transporter Activity:	No
Transfer Facility Activity:	No
Recycler Activity with Storage:	No
Small Quantity On-Site Burner Exemption:	No
Smelting Melting and Refining Furnace Exemption:	No
Underground Injection Control:	No
Off-Site Waste Receipt:	No
Universal Waste Indicator:	Yes
Universal Waste Destination Facility:	Yes
Federal Universal Waste:	No
Active Site Fed-Reg Treatment Storage and Disposal Facility:	Not reported
Active Site Converter Treatment storage and Disposal Facility:	Not reported
Active Site State-Reg Treatment Storage and Disposal Facility:	Not reported
Active Site State-Reg Handler:	---
Federal Facility Indicator:	Not reported
Hazardous Secondary Material Indicator:	N
Sub-Part K Indicator:	Not reported
Commercial TSD Indicator:	No
Treatment Storage and Disposal Type:	Not reported
2018 GPRA Permit Baseline:	Not on the Baseline
2018 GPRA Renewals Baseline:	Not on the Baseline
Permit Renewals Workload Universe:	Not reported
Permit Workload Universe:	Not reported
Permit Progress Universe:	Not reported
Post-Closure Workload Universe:	Not reported
Closure Workload Universe:	Not reported
202 GPRA Corrective Action Baseline:	No
Corrective Action Workload Universe:	No
Subject to Corrective Action Universe:	No
Non-TSDFs Where RCRA CA has Been Imposed Universe:	No
TSDFs Potentially Subject to CA Under 3004 (u)/(v) Universe:	No
TSDFs Only Subject to CA under Discretionary Auth Universe:	No
Corrective Action Priority Ranking:	No NCAPS ranking
Environmental Control Indicator:	No
Institutional Control Indicator:	No
Human Exposure Controls Indicator:	N/A
Groundwater Controls Indicator:	N/A
Operating TSDF Universe:	Not reported
Full Enforcement Universe:	Not reported
Significant Non-Complier Universe:	No
Unaddressed Significant Non-Complier Universe:	No
Addressed Significant Non-Complier Universe:	No
Significant Non-Complier With a Compliance Schedule Universe:	No
Financial Assurance Required:	Not reported
Handler Date of Last Change:	2018-09-07 19:36:22.0
Recognized Trader-Importer:	No
Recognized Trader-Exporter:	No
Importer of Spent Lead Acid Batteries:	No

Map ID  
Direction  
Distance  
Elevation

MAP FINDINGS

Site

Database(s)

EDR ID Number  
EPA ID Number

**GOLDEN RECYCLE COMPANY INC. (Continued)**

**1024861379**

Exporter of Spent Lead Acid Batteries:	No
Recycler Activity Without Storage:	No
Manifest Broker:	No
Sub-Part P Indicator:	No

Handler - Owner Operator:

Owner/Operator Indicator:	Operator
Owner/Operator Name:	HUONG NGUYEN
Legal Status:	Other
Date Became Current:	Not reported
Date Ended Current:	Not reported
Owner/Operator Address:	8372 KATELLA AVENUE
Owner/Operator City,State,Zip:	STANTON, CA 90680
Owner/Operator Telephone:	714-995-9020
Owner/Operator Telephone Ext:	Not reported
Owner/Operator Fax:	Not reported
Owner/Operator Email:	Not reported

Owner/Operator Indicator:	Owner
Owner/Operator Name:	HUONG NGUYEN
Legal Status:	Other
Date Became Current:	Not reported
Date Ended Current:	Not reported
Owner/Operator Address:	8662 AMY AVENUE
Owner/Operator City,State,Zip:	GARDEN GROVE, CA 92841
Owner/Operator Telephone:	714-995-9020
Owner/Operator Telephone Ext:	Not reported
Owner/Operator Fax:	Not reported
Owner/Operator Email:	Not reported

Historic Generators:

Receive Date:	2017-08-07 00:00:00.0
Handler Name:	GOLDEN RECYCLE COMPANY INC.
Federal Waste Generator Description:	Not a generator, verified
State District Owner:	Not reported
Large Quantity Handler of Universal Waste:	No
Recognized Trader Importer:	No
Recognized Trader Exporter:	No
Spent Lead Acid Battery Importer:	No
Spent Lead Acid Battery Exporter:	No
Current Record:	Yes
Non Storage Recycler Activity:	Not reported
Electronic Manifest Broker:	Not reported

List of NAICS Codes and Descriptions:

NAICS Code:	56299
NAICS Description:	ALL OTHER WASTE MANAGEMENT SERVICES

Facility Has Received Notices of Violations:

Violations:	No Violations Found
-------------	---------------------

Evaluation Action Summary:

Evaluations:	No Evaluations Found
--------------	----------------------

Map ID  
Direction  
Distance  
Elevation

MAP FINDINGS

EDR ID Number  
EPA ID Number

Map ID	Direction	Distance	Elevation	Site	Database(s)	EDR ID Number	EPA ID Number
AQ602				HOT RODS BY BOYD INC	RCRA NonGen / NLR	1000130198	
ESE				8372 MONROE	FINDS		CAD982022907
< 1/8				STANTON, CA 90680	ECHO		
0.094 mi.					EMI		
497 ft.				Site 11 of 11 in cluster AQ	HAZNET		
Relative: Higher					HWTS		
Actual: 68 ft.				RCRA NonGen / NLR:			
				Date Form Received by Agency:	1994-03-03 00:00:00.0		
				Handler Name:	HOT RODS BY BOYD INC		
				Handler Address:	8372 MONROE		
				Handler City,State,Zip:	STANTON, CA 90680		
				EPA ID:	CAD982022907		
				Contact Name:	DICK BROGDON		
				Contact Address:	10541 ASHDALE ST		
				Contact City,State,Zip:	STANTON, CA 90680		
				Contact Telephone:	714-952-0700		
				Contact Fax:	Not reported		
				Contact Email:	Not reported		
				Contact Title:	Not reported		
				EPA Region:	09		
				Land Type:	Other		
				Federal Waste Generator Description:	Not a generator, verified		
				Non-Notifier:	Not reported		
				Biennial Report Cycle:	Not reported		
				Accessibility:	Not reported		
				Active Site Indicator:	Not reported		
				State District Owner:	CA		
				State District:	4		
				Mailing Address:	8372 MONROE		
				Mailing City,State,Zip:	STANTON, CA 90680		
				Owner Name:	BOYD CODDINTON		
				Owner Type:	Private		
				Operator Name:	NOT REQUIRED		
				Operator Type:	Private		
				Short-Term Generator Activity:	No		
				Importer Activity:	No		
				Mixed Waste Generator:	No		
				Transporter Activity:	No		
				Transfer Facility Activity:	No		
				Recycler Activity with Storage:	No		
				Small Quantity On-Site Burner Exemption:	No		
				Smelting Melting and Refining Furnace Exemption:	No		
				Underground Injection Control:	No		
				Off-Site Waste Receipt:	No		
				Universal Waste Indicator:	No		
				Universal Waste Destination Facility:	No		
				Federal Universal Waste:	No		
				Active Site Fed-Reg Treatment Storage and Disposal Facility:	Not reported		
				Active Site Converter Treatment storage and Disposal Facility:	Not reported		
				Active Site State-Reg Treatment Storage and Disposal Facility:	Not reported		
				Active Site State-Reg Handler:	---		
				Federal Facility Indicator:	Not reported		
				Hazardous Secondary Material Indicator:	NN		
				Sub-Part K Indicator:	Not reported		
				Commercial TSD Indicator:	No		
				Treatment Storage and Disposal Type:	Not reported		
				2018 GPRA Permit Baseline:	Not on the Baseline		
				2018 GPRA Renewals Baseline:	Not on the Baseline		

Map ID  
Direction  
Distance  
Elevation

MAP FINDINGS

Site

Database(s)

EDR ID Number  
EPA ID Number

**HOT RODS BY BOYD INC (Continued)**

**1000130198**

Permit Renewals Workload Universe:	Not reported
Permit Workload Universe:	Not reported
Permit Progress Universe:	Not reported
Post-Closure Workload Universe:	Not reported
Closure Workload Universe:	Not reported
202 GPRA Corrective Action Baseline:	No
Corrective Action Workload Universe:	No
Subject to Corrective Action Universe:	No
Non-TSDFs Where RCRA CA has Been Imposed Universe:	No
TSDFs Potentially Subject to CA Under 3004 (u)/(v) Universe:	No
TSDFs Only Subject to CA under Discretionary Auth Universe:	No
Corrective Action Priority Ranking:	No NCAPS ranking
Environmental Control Indicator:	No
Institutional Control Indicator:	No
Human Exposure Controls Indicator:	N/A
Groundwater Controls Indicator:	N/A
Operating TSDF Universe:	Not reported
Full Enforcement Universe:	Not reported
Significant Non-Complier Universe:	No
Unaddressed Significant Non-Complier Universe:	No
Addressed Significant Non-Complier Universe:	No
Significant Non-Complier With a Compliance Schedule Universe:	No
Financial Assurance Required:	Not reported
Handler Date of Last Change:	2002-06-27 03:32:25.0
Recognized Trader-Importer:	No
Recognized Trader-Exporter:	No
Importer of Spent Lead Acid Batteries:	No
Exporter of Spent Lead Acid Batteries:	No
Recycler Activity Without Storage:	Not reported
Manifest Broker:	Not reported
Sub-Part P Indicator:	No

**Handler - Owner Operator:**

Owner/Operator Indicator:	Owner
Owner/Operator Name:	BOYD CODDINTON
Legal Status:	Private
Date Became Current:	Not reported
Date Ended Current:	Not reported
Owner/Operator Address:	NOT REQUIRED
Owner/Operator City,State,Zip:	NOT REQUIRED, ME 99999
Owner/Operator Telephone:	415-555-1212
Owner/Operator Telephone Ext:	Not reported
Owner/Operator Fax:	Not reported
Owner/Operator Email:	Not reported

Owner/Operator Indicator:	Operator
Owner/Operator Name:	NOT REQUIRED
Legal Status:	Private
Date Became Current:	Not reported
Date Ended Current:	Not reported
Owner/Operator Address:	NOT REQUIRED
Owner/Operator City,State,Zip:	NOT REQUIRED, ME 99999
Owner/Operator Telephone:	415-555-1212
Owner/Operator Telephone Ext:	Not reported
Owner/Operator Fax:	Not reported
Owner/Operator Email:	Not reported

Map ID  
Direction  
Distance  
Elevation

MAP FINDINGS

Site

Database(s)

EDR ID Number  
EPA ID Number

**HOT RODS BY BOYD INC (Continued)**

**1000130198**

Historic Generators:

Receive Date:	1994-03-03 00:00:00.0
Handler Name:	HOT RODS BY BOYD INC
Federal Waste Generator Description:	Not a generator, verified
State District Owner:	CA
Large Quantity Handler of Universal Waste:	No
Recognized Trader Importer:	No
Recognized Trader Exporter:	No
Spent Lead Acid Battery Importer:	No
Spent Lead Acid Battery Exporter:	No
Current Record:	Yes
Non Storage Recycler Activity:	Not reported
Electronic Manifest Broker:	Not reported

List of NAICS Codes and Descriptions:

NAICS Code:	811121
NAICS Description:	AUTOMOTIVE BODY, PAINT, AND INTERIOR REPAIR AND MAINTENANCE

Facility Has Received Notices of Violations:

Violations:	No Violations Found
-------------	---------------------

Evaluation Action Summary:

Evaluations:	No Evaluations Found
--------------	----------------------

FINDS:

Registry ID:	110002779422
--------------	--------------

Click Here:

Environmental Interest/Information System:

RCRAInfo is a national information system that supports the Resource Conservation and Recovery Act (RCRA) program through the tracking of events and activities related to facilities that generate, transport, and treat, store, or dispose of hazardous waste. RCRAInfo allows RCRA program staff to track the notification, permit, compliance, and corrective action activities required under RCRA.

[Click this hyperlink](#) while viewing on your computer to access additional FINDS: detail in the EDR Site Report.

ECHO:

Envid:	1000130198
Registry ID:	110002779422
DFR URL:	<a href="http://echo.epa.gov/detailed-facility-report?fid=110002779422">http://echo.epa.gov/detailed-facility-report?fid=110002779422</a>
Name:	HOT RODS BY BOYD INC
Address:	8372 MONROE
City,State,Zip:	STANTON, CA 90680

EMI:

Name:	HOT RODS BY BOYD
Address:	8372 MONROE
City,State,Zip:	STANTON, CA 906800000
Year:	1987
County Code:	30



Map ID  
Direction  
Distance  
Elevation

MAP FINDINGS

Site

Database(s)

EDR ID Number  
EPA ID Number

**HOT RODS BY BOYD INC (Continued)**

**1000130198**

Air Basin: SC  
Facility ID: 57583  
Air District Name: SC  
SIC Code: 3443  
Air District Name: SOUTH COAST AQMD  
Community Health Air Pollution Info System: Not reported  
Consolidated Emission Reporting Rule: Not reported  
Total Organic Hydrocarbon Gases Tons/Yr: 1  
Reactive Organic Gases Tons/Yr: 1  
Carbon Monoxide Emissions Tons/Yr: 0  
NOX - Oxides of Nitrogen Tons/Yr: 0  
SOX - Oxides of Sulphur Tons/Yr: 0  
Particulate Matter Tons/Yr: 0  
Part. Matter 10 Micrometers and Smllr Tons/Yr:0

Name: HOT RODS BY BOYD  
Address: 8372 MONROE  
City,State,Zip: STANTON, CA 906800000  
Year: 1990  
County Code: 30  
Air Basin: SC  
Facility ID: 57583  
Air District Name: SC  
SIC Code: 7948  
Air District Name: SOUTH COAST AQMD  
Community Health Air Pollution Info System: Not reported  
Consolidated Emission Reporting Rule: Not reported  
Total Organic Hydrocarbon Gases Tons/Yr: 1  
Reactive Organic Gases Tons/Yr: 1  
Carbon Monoxide Emissions Tons/Yr: 0  
NOX - Oxides of Nitrogen Tons/Yr: 0  
SOX - Oxides of Sulphur Tons/Yr: 0  
Particulate Matter Tons/Yr: 0  
Part. Matter 10 Micrometers and Smllr Tons/Yr:0

**HAZNET:**

Name: HOT RODS BY BOYD INC  
Address: 8372 MONROE  
Address 2: Not reported  
City,State,Zip: STANTON, CA 906800000  
Contact: INACTIVE PER 93/94 FEE FORM LH  
Telephone: --  
Mailing Name: Not reported  
Mailing Address: 8372 MONROE

Year: 1995  
Gepaid: CAD982022907  
TSD EPA ID: CAT000613976  
CA Waste Code: 212 - Oxygenated solvents (acetone, butanol, ethyl acetate, etc.)  
Disposal Method: -  
Tons: 0.392

Year: 1994  
Gepaid: CAD982022907  
TSD EPA ID: CAT000613976  
CA Waste Code: 212 - Oxygenated solvents (acetone, butanol, ethyl acetate, etc.)  
Disposal Method: H01 - Transfer Station

Map ID  
Direction  
Distance  
Elevation

MAP FINDINGS

Site

Database(s)

EDR ID Number  
EPA ID Number

**HOT RODS BY BOYD INC (Continued)**

**1000130198**

Tons:	0.1365
Year:	1994
Gepaid:	CAD982022907
TSD EPA ID:	CAT000613976
CA Waste Code:	212 - Oxygenated solvents (acetone, butanol, ethyl acetate, etc.)
Disposal Method:	-
Tons:	0.075
Year:	1993
Gepaid:	CAD982022907
TSD EPA ID:	CAT000613893
CA Waste Code:	212 - Oxygenated solvents (acetone, butanol, ethyl acetate, etc.)
Disposal Method:	H01 - Transfer Station
Tons:	0.252
Year:	1993
Gepaid:	CAD982022907
TSD EPA ID:	CAT000613976
CA Waste Code:	212 - Oxygenated solvents (acetone, butanol, ethyl acetate, etc.)
Disposal Method:	H01 - Transfer Station
Tons:	0.0405
Year:	1992
Gepaid:	CAD982022907
TSD EPA ID:	CAT000613893
CA Waste Code:	021 -
Disposal Method:	14 -
Tons:	0.0135
Year:	1992
Gepaid:	CAD982022907
TSD EPA ID:	CAT000613893
CA Waste Code:	212 - Oxygenated solvents (acetone, butanol, ethyl acetate, etc.)
Disposal Method:	H01 - Transfer Station
Tons:	0.4215
Year:	1991
Gepaid:	CAD982022907
TSD EPA ID:	CAT000613893
CA Waste Code:	212 - Oxygenated solvents (acetone, butanol, ethyl acetate, etc.)
Disposal Method:	H01 - Transfer Station
Tons:	0.225
Year:	1991
Gepaid:	CAD982022907
TSD EPA ID:	HYHQ36009069
CA Waste Code:	212 - Oxygenated solvents (acetone, butanol, ethyl acetate, etc.)
Disposal Method:	14 -
Tons:	0.2385
Year:	1990
Gepaid:	CAD982022907
TSD EPA ID:	CAT000613893
CA Waste Code:	212 - Oxygenated solvents (acetone, butanol, ethyl acetate, etc.)
Disposal Method:	H01 - Transfer Station
Tons:	0.375

Map ID  
Direction  
Distance  
Elevation

MAP FINDINGS

Site

Database(s)

EDR ID Number  
EPA ID Number

**HOT RODS BY BOYD INC (Continued)**

**1000130198**

[Click this hyperlink](#) while viewing on your computer to access  
8 additional CA HAZNET: record(s) in the EDR Site Report.

Additional Info:

Year:	1993
Gen EPA ID:	CAD982022907
Shipment Date:	19931221
Creation Date:	9/14/1995 0:00:00
Receipt Date:	19931221
Manifest ID:	93018971
Trans EPA ID:	ILD984908202
Trans Name:	Not reported
Trans 2 EPA ID:	Not reported
Trans 2 Name:	Not reported
TSDf EPA ID:	CAT000613976
Trans Name:	Not reported
TSDf Alt EPA ID:	CAT000613976
TSDf Alt Name:	Not reported
Waste Code Description:	212 - Oxygenated solvents (acetone, butanol, ethyl acetate, etc.
RCRA Code:	F005
Meth Code:	H01 - Transfer Station
Quantity Tons:	0.027
Waste Quantity:	54
Quantity Unit:	P
Additional Code 1:	Not reported
Additional Code 2:	Not reported
Additional Code 3:	Not reported
Additional Code 4:	Not reported
Additional Code 5:	Not reported
Shipment Date:	19931130
Creation Date:	9/14/1995 0:00:00
Receipt Date:	19931130
Manifest ID:	93086913
Trans EPA ID:	ILD984908202
Trans Name:	Not reported
Trans 2 EPA ID:	Not reported
Trans 2 Name:	Not reported
TSDf EPA ID:	CAT000613976
Trans Name:	Not reported
TSDf Alt EPA ID:	CAT000613976
TSDf Alt Name:	Not reported
Waste Code Description:	212 - Oxygenated solvents (acetone, butanol, ethyl acetate, etc.
RCRA Code:	F005
Meth Code:	H01 - Transfer Station
Quantity Tons:	0.0135
Waste Quantity:	27
Quantity Unit:	P
Additional Code 1:	Not reported
Additional Code 2:	Not reported
Additional Code 3:	Not reported
Additional Code 4:	Not reported
Additional Code 5:	Not reported
Shipment Date:	19930812

Map ID  
Direction  
Distance  
Elevation

MAP FINDINGS

Site

Database(s)

EDR ID Number  
EPA ID Number

**HOT RODS BY BOYD INC (Continued)**

**1000130198**

Creation Date: 9/12/1995 0:00:00  
Receipt Date: 19930817  
Manifest ID: 93217283  
Trans EPA ID: ILD984908202  
Trans Name: Not reported  
Trans 2 EPA ID: ILD984908202  
Trans 2 Name: Not reported  
TSDF EPA ID: CAT000613893  
Trans Name: Not reported  
TSDF Alt EPA ID: CAT000613893  
TSDF Alt Name: Not reported  
Waste Code Description: 212 - Oxygenated solvents (acetone, butanol, ethyl acetate, etc.  
RCRA Code: F005  
Meth Code: H01 - Transfer Station  
Quantity Tons: 0.0615  
Waste Quantity: 123  
Quantity Unit: P  
Additional Code 1: Not reported  
Additional Code 2: Not reported  
Additional Code 3: Not reported  
Additional Code 4: Not reported  
Additional Code 5: Not reported

Shipment Date: 19930712  
Creation Date: 9/11/1995 0:00:00  
Receipt Date: 19930715  
Manifest ID: 92564119  
Trans EPA ID: ILD984908202  
Trans Name: Not reported  
Trans 2 EPA ID: ILD984908202  
Trans 2 Name: Not reported  
TSDF EPA ID: CAT000613893  
Trans Name: Not reported  
TSDF Alt EPA ID: CAT000613893  
TSDF Alt Name: Not reported  
Waste Code Description: 212 - Oxygenated solvents (acetone, butanol, ethyl acetate, etc.  
RCRA Code: F005  
Meth Code: H01 - Transfer Station  
Quantity Tons: 0.027  
Waste Quantity: 54  
Quantity Unit: P  
Additional Code 1: Not reported  
Additional Code 2: Not reported  
Additional Code 3: Not reported  
Additional Code 4: Not reported  
Additional Code 5: Not reported

Shipment Date: 19930614  
Creation Date: 9/8/1995 0:00:00  
Receipt Date: 19930616  
Manifest ID: 92534551  
Trans EPA ID: ILD984908202  
Trans Name: Not reported  
Trans 2 EPA ID: ILD984908202  
Trans 2 Name: Not reported  
TSDF EPA ID: CAT000613893  
Trans Name: Not reported

Map ID  
Direction  
Distance  
Elevation

MAP FINDINGS

Site

Database(s)

EDR ID Number  
EPA ID Number

**HOT RODS BY BOYD INC (Continued)**

**1000130198**

TSDF Alt EPA ID: CAT000613893  
TSDF Alt Name: Not reported  
Waste Code Description: 212 - Oxygenated solvents (acetone, butanol, ethyl acetate, etc.  
RCRA Code: F005  
Meth Code: H01 - Transfer Station  
Quantity Tons: 0.0615  
Waste Quantity: 123  
Quantity Unit: P  
Additional Code 1: Not reported  
Additional Code 2: Not reported  
Additional Code 3: Not reported  
Additional Code 4: Not reported  
Additional Code 5: Not reported

Shipment Date: 19930511  
Creation Date: 9/8/1995 0:00:00  
Receipt Date: 19930513  
Manifest ID: 92581694  
Trans EPA ID: ILD051060408  
Trans Name: Not reported  
Trans 2 EPA ID: ILD051060408  
Trans 2 Name: Not reported  
TSDF EPA ID: CAT000613893  
Trans Name: Not reported  
TSDF Alt EPA ID: CAT000613893  
TSDF Alt Name: Not reported  
Waste Code Description: 212 - Oxygenated solvents (acetone, butanol, ethyl acetate, etc.  
RCRA Code: F005  
Meth Code: H01 - Transfer Station  
Quantity Tons: 0.0135  
Waste Quantity: 27  
Quantity Unit: P  
Additional Code 1: Not reported  
Additional Code 2: Not reported  
Additional Code 3: Not reported  
Additional Code 4: Not reported  
Additional Code 5: Not reported

Shipment Date: 19930331  
Creation Date: 9/6/1995 0:00:00  
Receipt Date: 19930405  
Manifest ID: 92584349  
Trans EPA ID: ILD051060408  
Trans Name: Not reported  
Trans 2 EPA ID: ILD051060408  
Trans 2 Name: Not reported  
TSDF EPA ID: CAT000613893  
Trans Name: Not reported  
TSDF Alt EPA ID: Not reported  
TSDF Alt Name: Not reported  
Waste Code Description: 212 - Oxygenated solvents (acetone, butanol, ethyl acetate, etc.  
RCRA Code: F005  
Meth Code: H01 - Transfer Station  
Quantity Tons: 0.0135  
Waste Quantity: 27  
Quantity Unit: P  
Additional Code 1: Not reported

Map ID  
Direction  
Distance  
Elevation

MAP FINDINGS

Site

Database(s)

EDR ID Number  
EPA ID Number

**HOT RODS BY BOYD INC (Continued)**

**1000130198**

Additional Code 2:	Not reported
Additional Code 3:	Not reported
Additional Code 4:	Not reported
Additional Code 5:	Not reported
Shipment Date:	19930303
Creation Date:	9/7/1995 0:00:00
Receipt Date:	19930304
Manifest ID:	92612814
Trans EPA ID:	ILD051060408
Trans Name:	Not reported
Trans 2 EPA ID:	ILD051060408
Trans 2 Name:	Not reported
TSDf EPA ID:	CAT000613893
Trans Name:	Not reported
TSDf Alt EPA ID:	CAT000613893
TSDf Alt Name:	Not reported
Waste Code Description:	212 - Oxygenated solvents (acetone, butanol, ethyl acetate, etc.
RCRA Code:	F005
Meth Code:	H01 - Transfer Station
Quantity Tons:	0.0615
Waste Quantity:	123
Quantity Unit:	P
Additional Code 1:	Not reported
Additional Code 2:	Not reported
Additional Code 3:	Not reported
Additional Code 4:	Not reported
Additional Code 5:	Not reported
Shipment Date:	19930204
Creation Date:	9/6/1995 0:00:00
Receipt Date:	19930210
Manifest ID:	92385748
Trans EPA ID:	ILD051060408
Trans Name:	Not reported
Trans 2 EPA ID:	ILD051060408
Trans 2 Name:	Not reported
TSDf EPA ID:	CAT000613893
Trans Name:	Not reported
TSDf Alt EPA ID:	CAT000613893
TSDf Alt Name:	Not reported
Waste Code Description:	212 - Oxygenated solvents (acetone, butanol, ethyl acetate, etc.
RCRA Code:	F005
Meth Code:	H01 - Transfer Station
Quantity Tons:	0.0135
Waste Quantity:	27
Quantity Unit:	P
Additional Code 1:	Not reported
Additional Code 2:	Not reported
Additional Code 3:	Not reported
Additional Code 4:	Not reported
Additional Code 5:	Not reported
Additional Info:	
Year:	1995
Gen EPA ID:	CAD982022907

Map ID  
Direction  
Distance  
Elevation

MAP FINDINGS

Site

Database(s)

EDR ID Number  
EPA ID Number

**HOT RODS BY BOYD INC (Continued)**

**1000130198**

Shipment Date: 19950601  
Creation Date: 10/23/1995 0:00:00  
Receipt Date: Not reported  
Manifest ID: 95046144  
Trans EPA ID: ILD984908202  
Trans Name: Not reported  
Trans 2 EPA ID: Not reported  
Trans 2 Name: Not reported  
TSDF EPA ID: CAT000613976  
Trans Name: Not reported  
TSDF Alt EPA ID: Not reported  
TSDF Alt Name: Not reported  
Waste Code Description: 212 - Oxygenated solvents (acetone, butanol, ethyl acetate, etc.  
RCRA Code: F005  
Meth Code: - Not reported  
Quantity Tons: 0.392  
Waste Quantity: 784  
Quantity Unit: P  
Additional Code 1: Not reported  
Additional Code 2: Not reported  
Additional Code 3: Not reported  
Additional Code 4: Not reported  
Additional Code 5: Not reported

**Additional Info:**

Year: 1994  
Gen EPA ID: CAD982022907

Shipment Date: 19940419  
Creation Date: 3/25/1996 0:00:00  
Receipt Date: Not reported  
Manifest ID: 93429275  
Trans EPA ID: ILD984908202  
Trans Name: Not reported  
Trans 2 EPA ID: Not reported  
Trans 2 Name: Not reported  
TSDF EPA ID: CAT000613976  
Trans Name: Not reported  
TSDF Alt EPA ID: Not reported  
TSDF Alt Name: Not reported  
Waste Code Description: 212 - Oxygenated solvents (acetone, butanol, ethyl acetate, etc.  
RCRA Code: F005  
Meth Code: - Not reported  
Quantity Tons: 0.075  
Waste Quantity: 150  
Quantity Unit: P  
Additional Code 1: Not reported  
Additional Code 2: Not reported  
Additional Code 3: Not reported  
Additional Code 4: Not reported  
Additional Code 5: Not reported

Shipment Date: 19940215  
Creation Date: 9/15/1995 0:00:00  
Receipt Date: 19940215  
Manifest ID: 93195981  
Trans EPA ID: ILD984908202

Map ID  
Direction  
Distance  
Elevation

MAP FINDINGS

Site

Database(s)

EDR ID Number  
EPA ID Number

**HOT RODS BY BOYD INC (Continued)**

**1000130198**

Trans Name: Not reported  
Trans 2 EPA ID: Not reported  
Trans 2 Name: Not reported  
TSDf EPA ID: CAT000613976  
Trans Name: Not reported  
TSDf Alt EPA ID: CAT000613976  
TSDf Alt Name: Not reported  
Waste Code Description: 212 - Oxygenated solvents (acetone, butanol, ethyl acetate, etc.  
RCRA Code: F005  
Meth Code: H01 - Transfer Station  
Quantity Tons: 0.0135  
Waste Quantity: 27  
Quantity Unit: P  
Additional Code 1: Not reported  
Additional Code 2: Not reported  
Additional Code 3: Not reported  
Additional Code 4: Not reported  
Additional Code 5: Not reported

Shipment Date: 19940118  
Creation Date: 9/15/1995 0:00:00  
Receipt Date: 19940118  
Manifest ID: 93030300  
Trans EPA ID: ILD984908202  
Trans Name: Not reported  
Trans 2 EPA ID: Not reported  
Trans 2 Name: Not reported  
TSDf EPA ID: CAT000613976  
Trans Name: Not reported  
TSDf Alt EPA ID: CAT000613976  
TSDf Alt Name: Not reported  
Waste Code Description: 212 - Oxygenated solvents (acetone, butanol, ethyl acetate, etc.  
RCRA Code: F005  
Meth Code: H01 - Transfer Station  
Quantity Tons: 0.123  
Waste Quantity: 246  
Quantity Unit: P  
Additional Code 1: Not reported  
Additional Code 2: Not reported  
Additional Code 3: Not reported  
Additional Code 4: Not reported  
Additional Code 5: Not reported

**HWTS:**

Name: HOT RODS BY BOYD INC  
Address: 8372 MONROE  
Address 2: Not reported  
City,State,Zip: STANTON, CA 906800000  
EPA ID: CAD982022907  
Inactive Date: 06/30/1993  
Create Date: 06/17/1988  
Last Act Date: 08/10/2004  
Mailing Name: Not reported  
Mailing Address: 8372 MONROE  
Mailing Address 2: Not reported  
Mailing City,State,Zip: STANTON, CA 906800000  
Owner Name: --



Map ID  
Direction  
Distance  
Elevation

MAP FINDINGS

Site

Database(s)

EDR ID Number  
EPA ID Number

**HOT RODS BY BOYD INC (Continued)**

**1000130198**

Owner Address: --  
Owner Address 2: Not reported  
Owner City,State,Zip: --, 99 --  
Contact Name: INACTIVE PER 93/94 FEE FORM LH  
Contact Address: --  
Contact Address 2: Not reported  
City,State,Zip: --, 99 --

**AU603**  
**East**  
**< 1/8**  
**0.097 mi.**  
**513 ft.**  
**AERO MARINE SERVICE CENTER**  
**8391 MONROE AVE**  
**STANTON, CA 90680**  
**Site 1 of 5 in cluster AU**

**EDR Hist Auto** **1020217153**  
**N/A**

**Relative:**  
**Higher**  
**EDR Hist Auto**

Actual:	Year:	Name:	Type:
69 ft.	1988	AERO MARINE SERVICE CENTER	Gasoline Service Stations
	1989	AERO MARINE SERVICE CENTER	Gasoline Service Stations, NEC
	1990	AERO MARINE SERVICE CENTER	Gasoline Service Stations, NEC
	1991	AERO MARINE SERVICE CENTER	Gasoline Service Stations, NEC
	1992	AERO MARINE SERVICE CENTER	Gasoline Service Stations, NEC
	1993	AERO MARINE SERVICE CENTER	Gasoline Service Stations, NEC

**AV604**  
**SE**  
**< 1/8**  
**0.097 mi.**  
**513 ft.**  
**EDS MACHINE SVC**  
**8376 KATELLA AVE**  
**STANTON, CA 90680**  
**Site 1 of 9 in cluster AV**

**RCRA-SQG** **1000123233**  
**FINDS** **CAD982049975**  
**ECHO**

**Relative:**  
**Higher**  
**RCRA-SQG:**  
**Actual:** **68 ft.**  
Date Form Received by Agency: 1987-10-19 00:00:00.0  
Handler Name: EDS MACHINE SVC  
Handler Address: 8376 KATELLA AVE  
Handler City,State,Zip: STANTON, CA 90680  
EPA ID: CAD982049975  
Contact Name: ENVIRONMENTAL MANAGER  
Contact Address: 8376 KATELLA AVE  
Contact City,State,Zip: STANTON, CA 90680  
Contact Telephone: 714-995-6551  
Contact Fax: Not reported  
Contact Email: Not reported  
Contact Title: Not reported  
EPA Region: 09  
Land Type: Not reported  
Federal Waste Generator Description: Small Quantity Generator  
Non-Notifier: Not reported  
Biennial Report Cycle: Not reported  
Accessibility: Not reported  
Active Site Indicator: Handler Activities  
State District Owner: CA  
State District: 4  
Mailing Address: KATELLA AVE  
Mailing City,State,Zip: STANTON, CA 90680  
Owner Name: MARC CRAIG  
Owner Type: Private

Map ID  
Direction  
Distance  
Elevation

MAP FINDINGS

Site

Database(s)

EDR ID Number  
EPA ID Number

**EDS MACHINE SVC (Continued)**

**1000123233**

Operator Name:	NOT REQUIRED
Operator Type:	Private
Short-Term Generator Activity:	No
Importer Activity:	No
Mixed Waste Generator:	No
Transporter Activity:	No
Transfer Facility Activity:	No
Recycler Activity with Storage:	No
Small Quantity On-Site Burner Exemption:	No
Smelting Melting and Refining Furnace Exemption:	No
Underground Injection Control:	No
Off-Site Waste Receipt:	No
Universal Waste Indicator:	No
Universal Waste Destination Facility:	No
Federal Universal Waste:	No
Active Site Fed-Reg Treatment Storage and Disposal Facility:	Not reported
Active Site Converter Treatment storage and Disposal Facility:	Not reported
Active Site State-Reg Treatment Storage and Disposal Facility:	Not reported
Active Site State-Reg Handler:	---
Federal Facility Indicator:	Not reported
Hazardous Secondary Material Indicator:	NN
Sub-Part K Indicator:	Not reported
Commercial TSD Indicator:	No
Treatment Storage and Disposal Type:	Not reported
2018 GPRA Permit Baseline:	Not on the Baseline
2018 GPRA Renewals Baseline:	Not on the Baseline
Permit Renewals Workload Universe:	Not reported
Permit Workload Universe:	Not reported
Permit Progress Universe:	Not reported
Post-Closure Workload Universe:	Not reported
Closure Workload Universe:	Not reported
202 GPRA Corrective Action Baseline:	No
Corrective Action Workload Universe:	No
Subject to Corrective Action Universe:	No
Non-TSDFs Where RCRA CA has Been Imposed Universe:	No
TSDFs Potentially Subject to CA Under 3004 (u)/(v) Universe:	No
TSDFs Only Subject to CA under Discretionary Auth Universe:	No
Corrective Action Priority Ranking:	No NCAPS ranking
Environmental Control Indicator:	No
Institutional Control Indicator:	No
Human Exposure Controls Indicator:	N/A
Groundwater Controls Indicator:	N/A
Operating TSDF Universe:	Not reported
Full Enforcement Universe:	Not reported
Significant Non-Complier Universe:	No
Unaddressed Significant Non-Complier Universe:	No
Addressed Significant Non-Complier Universe:	No
Significant Non-Complier With a Compliance Schedule Universe:	No
Financial Assurance Required:	Not reported
Handler Date of Last Change:	2000-09-15 17:30:08.0
Recognized Trader-Importer:	No
Recognized Trader-Exporter:	No
Importer of Spent Lead Acid Batteries:	No
Exporter of Spent Lead Acid Batteries:	No
Recycler Activity Without Storage:	Not reported
Manifest Broker:	Not reported
Sub-Part P Indicator:	No

Map ID  
Direction  
Distance  
Elevation

MAP FINDINGS

Site

Database(s)

EDR ID Number  
EPA ID Number

**EDS MACHINE SVC (Continued)**

**1000123233**

Handler - Owner Operator:

Owner/Operator Indicator:	Owner
Owner/Operator Name:	MARC CRAIG
Legal Status:	Private
Date Became Current:	Not reported
Date Ended Current:	Not reported
Owner/Operator Address:	NOT REQUIRED
Owner/Operator City,State,Zip:	NOT REQUIRED, ME 99999
Owner/Operator Telephone:	415-555-1212
Owner/Operator Telephone Ext:	Not reported
Owner/Operator Fax:	Not reported
Owner/Operator Email:	Not reported

Owner/Operator Indicator:	Operator
Owner/Operator Name:	NOT REQUIRED
Legal Status:	Private
Date Became Current:	Not reported
Date Ended Current:	Not reported
Owner/Operator Address:	NOT REQUIRED
Owner/Operator City,State,Zip:	NOT REQUIRED, ME 99999
Owner/Operator Telephone:	415-555-1212
Owner/Operator Telephone Ext:	Not reported
Owner/Operator Fax:	Not reported
Owner/Operator Email:	Not reported

Historic Generators:

Receive Date:	1987-10-19 00:00:00.0
Handler Name:	EDS MACHINE SVC
Federal Waste Generator Description:	Small Quantity Generator
State District Owner:	CA
Large Quantity Handler of Universal Waste:	No
Recognized Trader Importer:	No
Recognized Trader Exporter:	No
Spent Lead Acid Battery Importer:	No
Spent Lead Acid Battery Exporter:	No
Current Record:	Yes
Non Storage Recycler Activity:	Not reported
Electronic Manifest Broker:	Not reported

List of NAICS Codes and Descriptions:

NAICS Codes:	No NAICS Codes Found
--------------	----------------------

Facility Has Received Notices of Violations:

Violations:	No Violations Found
-------------	---------------------

Evaluation Action Summary:

Evaluations:	No Evaluations Found
--------------	----------------------

FINDS:

Registry ID:	110002788635
--------------	--------------

Click Here:

Map ID  
Direction  
Distance  
Elevation

MAP FINDINGS

Site

Database(s)

EDR ID Number  
EPA ID Number

**EDS MACHINE SVC (Continued)**

**1000123233**

Environmental Interest/Information System:

RCRAInfo is a national information system that supports the Resource Conservation and Recovery Act (RCRA) program through the tracking of events and activities related to facilities that generate, transport, and treat, store, or dispose of hazardous waste. RCRAInfo allows RCRA program staff to track the notification, permit, compliance, and corrective action activities required under RCRA.

[Click this hyperlink](#) while viewing on your computer to access additional FINDS: detail in the EDR Site Report.

ECHO:

Envid: 1000123233  
Registry ID: 110002788635  
DFR URL: <http://echo.epa.gov/detailed-facility-report?fid=110002788635>  
Name: EDS MACHINE SVC  
Address: 8376 KATELLA AVE  
City,State,Zip: STANTON, CA 90680

**AR605**  
**East**  
**< 1/8**  
**0.099 mi.**  
**524 ft.**

**BEE LINE ASPHALT & CONCRETE**  
**10821 DALE**  
**STANTON, CA 90680**

**LUST** **S104159876**  
**Cortese** **N/A**  
**HIST CORTESE**  
**CERS**

**Site 2 of 3 in cluster AR**

**Relative:**  
**Higher**  
**Actual:**  
**72 ft.**

LUST:

Name: BEE LINE ASPHALT & CONCRETE  
Address: 10821 DALE  
City,State,Zip: STANTON, CA 906800429  
Lead Agency: ORANGE COUNTY LOP  
Case Type: LUST Cleanup Site  
Geo Track: [http://geotracker.waterboards.ca.gov/profile\\_report.asp?global\\_id=T0605901298](http://geotracker.waterboards.ca.gov/profile_report.asp?global_id=T0605901298)  
Global Id: T0605901298  
Latitude: 33.8054693  
Longitude: -117.9844871  
Status: Completed - Case Closed  
Status Date: 03/14/1991  
Case Worker: SR  
RB Case Number: 083001712T  
Local Agency: ORANGE COUNTY LOP  
File Location: Local Agency  
Local Case Number: 90UT270  
Potential Media Affect: Soil  
Potential Contaminants of Concern: Diesel  
Site History: Not reported

LUST:

Global Id: T0605901298  
Contact Type: Regional Board Caseworker  
Contact Name: PATRICIA HANNON  
Organization Name: SANTA ANA RWQCB (REGION 8)  
Address: 3737 MAIN STREET, SUITE 500  
City: RIVERSIDE  
Email: [patricia.hannon@waterboards.ca.gov](mailto:patricia.hannon@waterboards.ca.gov)  
Phone Number: Not reported

Global Id: T0605901298  
Contact Type: Local Agency Caseworker

Map ID  
Direction  
Distance  
Elevation

MAP FINDINGS

Site

Database(s)

EDR ID Number  
EPA ID Number

**BEE LINE ASPHALT & CONCRETE (Continued)**

**S104159876**

Contact Name: SHYAMALA RAJAGOPAL  
Organization Name: ORANGE COUNTY LOP  
Address: 1241 E. DYER ROAD SUITE 120  
City: SANTA ANA  
Email: srajagopal@ochca.com  
Phone Number: 7144336262

**LUST:**

Global Id: T0605901298  
Action Type: Other  
Date: 12/07/1990  
Action: Leak Discovery

Global Id: T0605901298  
Action Type: ENFORCEMENT  
Date: 03/14/1991  
Action: Closure/No Further Action Letter

Global Id: T0605901298  
Action Type: Other  
Date: 12/07/1990  
Action: Leak Reported

**LUST:**

Global Id: T0605901298  
Status: Open - Case Begin Date  
Status Date: 12/07/1990

Global Id: T0605901298  
Status: Completed - Case Closed  
Status Date: 03/14/1991

**LUST REG 8:**

Name: BEE LINE ASPHALT & CONCRETE  
Address: 10821 DALE  
City: STANTON  
Region: 8  
County: Orange  
Regional Board: Santa Ana Region  
Facility Status: Case Closed  
Case Number: 083001712T  
Local Case Num: 90UT270  
Case Type: Soil only  
Substance: Diesel  
Qty Leaked: 0  
Abate Method: Not reported  
Cross Street: Not reported  
Enf Type: Not reported  
Funding: Not reported  
How Discovered: Tank Closure  
How Stopped: Close Tank  
Leak Cause: Unknown  
Leak Source: Unknown  
Global ID: T0605901298  
How Stopped Date: 9/9/9999

Map ID  
Direction  
Distance  
Elevation

MAP FINDINGS

Site

Database(s)

EDR ID Number  
EPA ID Number

**BEE LINE ASPHALT & CONCRETE (Continued)**

**S104159876**

Enter Date:	Not reported
Date Confirmation of Leak Began:	Not reported
Date Preliminary Assessment Began:	Not reported
Discover Date:	12/7/1990
Enforcement Date:	Not reported
Close Date:	3/14/1991
Date Prelim Assessment Workplan Submitted:	Not reported
Date Pollution Characterization Began:	Not reported
Date Remediation Plan Submitted:	Not reported
Date Remedial Action Underway:	Not reported
Date Post Remedial Action Monitoring:	Not reported
Enter Date:	Not reported
GW Qualifies:	Not reported
Soil Qualifies:	Not reported
Operator:	Not reported
Facility Contact:	Not reported
Interim:	Not reported
Oversite Program:	LUST
Latitude:	33.8054325
Longitude:	-117.9846011
MTBE Date:	Not reported
Max MTBE GW:	Not reported
MTBE Concentration:	0
Max MTBE Soil:	Not reported
MTBE Fuel:	0
MTBE Tested:	Not Required to be Tested.
MTBE Class:	*
Staff:	PAH
Staff Initials:	SK
Lead Agency:	Local Agency
Local Agency:	30000L
Hydr Basin #:	Not reported
Beneficial:	MUN
Priority:	Not reported
Cleanup Fund Id:	Not reported
Work Suspended:	Not reported
Summary:	Not reported

**ORANGE CO. LUST:**

Name:	BEE LINE ASPHALT & CONCRETE
Address:	10821 DALE AVE
City,State,Zip:	STANTON, CA 906800429
Region:	ORANGE
Facility Id:	90UT270
Released Substance:	Diesel fuel oil and additives, Nos.1-D, 2-D, 2-4
Date Closed:	03/14/1991
Record ID:	RO0000969

**CORTESE:**

Name:	BEE LINE ASPHALT & CONCRETE
Address:	10821 DALE
City,State,Zip:	STANTON, CA 906800429
Region:	CORTESE
Envirostor Id:	Not reported
Global ID:	T0605901298
Site/Facility Type:	LUST CLEANUP SITE

Map ID  
Direction  
Distance  
Elevation

MAP FINDINGS

Site

Database(s)

EDR ID Number  
EPA ID Number

**BEE LINE ASPHALT & CONCRETE (Continued)**

**S104159876**

Cleanup Status: COMPLETED - CASE CLOSED  
Status Date: Not reported  
Site Code: Not reported  
Latitude: Not reported  
Longitude: Not reported  
Owner: Not reported  
Enf Type: Not reported  
Swat R: Not reported  
Flag: active  
Order No: Not reported  
Waste Discharge System No: Not reported  
Effective Date: Not reported  
Region 2: Not reported  
WID Id: Not reported  
Solid Waste Id No: Not reported  
Waste Management Uit Name: Not reported  
File Name: Active Open

**HIST CORTESE:**

edr\_fname: BEE LINE ASPHALT & CONCRE  
edr\_fadd1: 10821 DALE  
City,State,Zip: STANTON, CA 90680  
Region: CORTESE  
Facility County Code: 30  
Reg By: LTNKA  
Reg Id: 083001712T

**CERS:**

Name: BEE LINE ASPHALT & CONCRETE  
Address: 10821 DALE  
City,State,Zip: STANTON, CA 906800429  
Site ID: 191718  
CERS ID: T0605901298  
CERS Description: Leaking Underground Storage Tank Cleanup Site

**Affiliation:**

Affiliation Type Desc: Local Agency Caseworker  
Entity Name: SHYAMALA RAJAGOPAL - ORANGE COUNTY LOP  
Entity Title: Not reported  
Affiliation Address: 1241 E. DYER ROAD SUITE 120  
Affiliation City: SANTA ANA  
Affiliation State: CA  
Affiliation Country: Not reported  
Affiliation Zip: Not reported  
Affiliation Phone: 7144336262

Affiliation Type Desc: Regional Board Caseworker  
Entity Name: PATRICIA HANNON - SANTA ANA RWQCB (REGION 8)  
Entity Title: Not reported  
Affiliation Address: 3737 MAIN STREET, SUITE 500  
Affiliation City: RIVERSIDE  
Affiliation State: CA  
Affiliation Country: Not reported  
Affiliation Zip: Not reported  
Affiliation Phone: Not reported

Map ID  
Direction  
Distance  
Elevation

MAP FINDINGS

Site

Database(s)

EDR ID Number  
EPA ID Number

**AR606**  
**East**  
**< 1/8**  
**0.099 mi.**  
**524 ft.**  
**BEE LINE ASPHALT CO**  
**10821 DALE AVE**  
**STANTON, CA 90680**  
**Site 3 of 3 in cluster AR**

**UST**  
**HIST UST**  
**U001565185**  
**N/A**

**Relative:**  
**Higher**  
**Actual:**  
**72 ft.**

UST:  
Name: BEE LINE ASPHALT CO  
Address: 10821 DALE AVE  
City,State,Zip: STANTON, CA 90680  
Facility ID: 5247  
Permitting Agency: ORANGE COUNTY  
Latitude: 33.80532  
Longitude: -117.9845

HIST UST:  
Name: BEE LINE ASPHALT CO.  
Address: 10821 DALE AVE  
City,State,Zip: STANTON, CA 90680  
File Number: Not reported  
URL: Not reported  
Region: STATE  
Facility ID: 00000058812  
Facility Type: Other  
Other Type: PAVING CONTRACTOR  
Contact Name: GENE FOX  
Telephone: 7148931344  
Owner Name: MARY EGGLETON  
Owner Address: 10841 DALE STREET  
Owner City,St,Zip: STANTON, CA 90680  
Total Tanks: 0002

Tank Num: 001  
Container Num: 2  
Year Installed: 1963  
Tank Capacity: 00010000  
Tank Used for: PRODUCT  
Type of Fuel: REGULAR  
Container Construction Thickness: 1/4  
Leak Detection: Stock Inventor

Tank Num: 002  
Container Num: 1  
Year Installed: 1963  
Tank Capacity: 00004000  
Tank Used for: PRODUCT  
Type of Fuel: UNLEADED  
Container Construction Thickness: 3/16  
Leak Detection: Stock Inventor



Map ID  
Direction  
Distance  
Elevation

MAP FINDINGS

Site

Database(s)

EDR ID Number  
EPA ID Number

**AW607**  
**West**  
**< 1/8**  
**0.100 mi.**  
**528 ft.**  
**MARWIN CONSTRUCTION CO**  
**10755 OAK ST**  
**STANTON, CA 90680**  
**Site 1 of 2 in cluster AW**

**HIST UST**    **U001565196**  
**N/A**

**Relative:**  
**Lower**

**Actual:**  
**65 ft.**

HIST UST:  
Name: MARWIN CONSTRUCTION CO  
Address: 10755 OAK ST  
City,State,Zip: STANTON, CA 90680  
File Number: 0002EB1E  
URL: <http://geotracker.waterboards.ca.gov/ustpdfs/pdf/0002EB1E.pdf>  
Region: STATE  
Facility ID: 00000037092  
Facility Type: Other  
Other Type: MATERIAL SUPPLY  
Contact Name: LAMAR SAUNDERS  
Telephone: 7148215850  
Owner Name: MARWIN CONSTRUCTION CO.  
Owner Address: 10755 OAK ST  
Owner City,St,Zip: STANTON, CA 90680  
Total Tanks: 0001  
  
Tank Num: 001  
Container Num: 1  
Year Installed: 1965  
Tank Capacity: 00001000  
Tank Used for: PRODUCT  
Type of Fuel: REGULAR  
Container Construction Thickness: 10  
Leak Detection: Stock Inventor

[Click here for Geo Tracker PDF:](#)

**AW608**  
**West**  
**< 1/8**  
**0.100 mi.**  
**528 ft.**  
**MARWIN CONSTRUCTION CO**  
**10755 OAK ST**  
**STANTON, CA 90680**  
**Site 2 of 2 in cluster AW**

**RCRA-SQG**    **1000818371**  
**LUST**    **CAD983642372**  
**FINDS**  
**ECHO**  
**Cortese**  
**HAZNET**  
**HIST CORTESE**  
**CERS**  
**HWTS**

**Relative:**  
**Lower**

**Actual:**  
**65 ft.**

RCRA-SQG:  
Date Form Received by Agency: 1992-06-29 00:00:00.0  
Handler Name: MARWIN CONSTRUCTION CO  
Handler Address: 10755 OAK ST  
Handler City,State,Zip: STANTON, CA 90680  
EPA ID: CAD983642372  
Contact Name: ANDREW ZIKELI  
Contact Address: 3002 DOW AVE STE 414  
Contact City,State,Zip: TUSTIN, CA 90680  
Contact Telephone: 714-573-0435  
Contact Fax: Not reported  
Contact Email: Not reported  
Contact Title: Not reported  
EPA Region: 09  
Land Type: Private  
Federal Waste Generator Description: Small Quantity Generator

Map ID  
Direction  
Distance  
Elevation

MAP FINDINGS

Site

Database(s)

EDR ID Number  
EPA ID Number

**MARWIN CONSTRUCTION CO (Continued)**

**1000818371**

Non-Notifier:	Not reported
Biennial Report Cycle:	Not reported
Accessibility:	Not reported
Active Site Indicator:	Handler Activities
State District Owner:	Not reported
State District:	Not reported
Mailing Address:	10755 OAK ST
Mailing City,State,Zip:	STANTON, CA 90680
Owner Name:	MARWIN CONSTRUCTION COMPANY
Owner Type:	Private
Operator Name:	Not reported
Operator Type:	Not reported
Short-Term Generator Activity:	No
Importer Activity:	No
Mixed Waste Generator:	No
Transporter Activity:	No
Transfer Facility Activity:	No
Recycler Activity with Storage:	No
Small Quantity On-Site Burner Exemption:	No
Smelting Melting and Refining Furnace Exemption:	No
Underground Injection Control:	No
Off-Site Waste Receipt:	No
Universal Waste Indicator:	No
Universal Waste Destination Facility:	No
Federal Universal Waste:	No
Active Site Fed-Reg Treatment Storage and Disposal Facility:	Not reported
Active Site Converter Treatment storage and Disposal Facility:	Not reported
Active Site State-Reg Treatment Storage and Disposal Facility:	Not reported
Active Site State-Reg Handler:	---
Federal Facility Indicator:	Not reported
Hazardous Secondary Material Indicator:	NN
Sub-Part K Indicator:	Not reported
Commercial TSD Indicator:	No
Treatment Storage and Disposal Type:	Not reported
2018 GPRA Permit Baseline:	Not on the Baseline
2018 GPRA Renewals Baseline:	Not on the Baseline
Permit Renewals Workload Universe:	Not reported
Permit Workload Universe:	Not reported
Permit Progress Universe:	Not reported
Post-Closure Workload Universe:	Not reported
Closure Workload Universe:	Not reported
202 GPRA Corrective Action Baseline:	No
Corrective Action Workload Universe:	No
Subject to Corrective Action Universe:	No
Non-TSDs Where RCRA CA has Been Imposed Universe:	No
TSDs Potentially Subject to CA Under 3004 (u)/(v) Universe:	No
TSDs Only Subject to CA under Discretionary Auth Universe:	No
Corrective Action Priority Ranking:	No NCAPS ranking
Environmental Control Indicator:	No
Institutional Control Indicator:	No
Human Exposure Controls Indicator:	N/A
Groundwater Controls Indicator:	N/A
Operating TSD Universe:	Not reported
Full Enforcement Universe:	Not reported
Significant Non-Complier Universe:	No
Unaddressed Significant Non-Complier Universe:	No
Addressed Significant Non-Complier Universe:	No

Map ID  
Direction  
Distance  
Elevation

MAP FINDINGS

Site

Database(s)

EDR ID Number  
EPA ID Number

**MARWIN CONSTRUCTION CO (Continued)**

**1000818371**

Significant Non-Complier With a Compliance Schedule Universe: No  
Financial Assurance Required: Not reported  
Handler Date of Last Change: 2002-06-27 03:36:07.0  
Recognized Trader-Importer: No  
Recognized Trader-Exporter: No  
Importer of Spent Lead Acid Batteries: No  
Exporter of Spent Lead Acid Batteries: No  
Recycler Activity Without Storage: Not reported  
Manifest Broker: Not reported  
Sub-Part P Indicator: No

Handler - Owner Operator:

Owner/Operator Indicator: Owner  
Owner/Operator Name: MARWIN CONSTRUCTION COMPANY  
Legal Status: Private  
Date Became Current: Not reported  
Date Ended Current: Not reported  
Owner/Operator Address: 10755 OAK ST  
Owner/Operator City,State,Zip: STANTON, CA 90680  
Owner/Operator Telephone: 714-821-5850  
Owner/Operator Telephone Ext: Not reported  
Owner/Operator Fax: Not reported  
Owner/Operator Email: Not reported

Historic Generators:

Receive Date: 1992-06-29 00:00:00.0  
Handler Name: MARWIN CONSTRUCTION CO  
Federal Waste Generator Description: Small Quantity Generator  
State District Owner: Not reported  
Large Quantity Handler of Universal Waste: No  
Recognized Trader Importer: No  
Recognized Trader Exporter: No  
Spent Lead Acid Battery Importer: No  
Spent Lead Acid Battery Exporter: No  
Current Record: Yes  
Non Storage Recycler Activity: Not reported  
Electronic Manifest Broker: Not reported

List of NAICS Codes and Descriptions:

NAICS Codes: No NAICS Codes Found

Facility Has Received Notices of Violations:

Violations: No Violations Found

Evaluation Action Summary:

Evaluations: No Evaluations Found

LUST:

Name: MARWIN CONSTRUCTION  
Address: 10755 OAK  
City,State,Zip: STANTON, CA 90680  
Lead Agency: ORANGE COUNTY LOP

Map ID  
Direction  
Distance  
Elevation

MAP FINDINGS

Site

Database(s)

EDR ID Number  
EPA ID Number

**MARWIN CONSTRUCTION CO (Continued)**

**1000818371**

Case Type: LUST Cleanup Site  
Geo Track: [http://geotracker.waterboards.ca.gov/profile\\_report.asp?global\\_id=T0605900555](http://geotracker.waterboards.ca.gov/profile_report.asp?global_id=T0605900555)  
Global Id: T0605900555  
Latitude: 33.806012  
Longitude: -117.997811  
Status: Completed - Case Closed  
Status Date: 10/13/1995  
Case Worker: SR  
RB Case Number: 083000702T  
Local Agency: ORANGE COUNTY LOP  
File Location: Local Agency  
Local Case Number: 87UT228  
Potential Media Affect: Soil  
Potential Contaminants of Concern: Diesel, Gasoline  
Site History: Not reported

**LUST:**

Global Id: T0605900555  
Contact Type: Regional Board Caseworker  
Contact Name: ROSE SCOTT  
Organization Name: SANTA ANA RWQCB (REGION 8)  
Address: 3737 MAIN STREET, SUITE 500  
City: RIVERSIDE  
Email: [rose.scott@waterboards.ca.gov](mailto:rose.scott@waterboards.ca.gov)  
Phone Number: 9513206375

Global Id: T0605900555  
Contact Type: Local Agency Caseworker  
Contact Name: SHYAMALA RAJAGOPAL  
Organization Name: ORANGE COUNTY LOP  
Address: 1241 E. DYER ROAD SUITE 120  
City: SANTA ANA  
Email: [srajagopal@ochca.com](mailto:srajagopal@ochca.com)  
Phone Number: 7144336262

**LUST:**

Global Id: T0605900555  
Action Type: Other  
Date: 10/16/1987  
Action: Leak Discovery

Global Id: T0605900555  
Action Type: Other  
Date: 10/16/1987  
Action: Leak Reported

Global Id: T0605900555  
Action Type: REMEDIATION  
Date: 02/13/1991  
Action: Other (Use Description Field)

**LUST:**

Global Id: T0605900555  
Status: Open - Case Begin Date  
Status Date: 10/16/1987

Global Id: T0605900555

Map ID  
Direction  
Distance  
Elevation

MAP FINDINGS

Site

Database(s)

EDR ID Number  
EPA ID Number

**MARWIN CONSTRUCTION CO (Continued)**

**1000818371**

Status: Completed - Case Closed  
Status Date: 10/13/1995

**LUST REG 8:**

Name: MARWIN CONSTRUCTION  
Address: 10755 OAK  
City: STANTON  
Region: 8  
County: Orange  
Regional Board: Santa Ana Region  
Facility Status: Case Closed  
Case Number: 083000702T  
Local Case Num: 87UT228  
Case Type: Soil only  
Substance: 12034,800661  
Qty Leaked: 0  
Abate Method: Not reported  
Cross Street: Not reported  
Enf Type: Not reported  
Funding: Not reported  
How Discovered: Tank Closure  
How Stopped: Close Tank  
Leak Cause: Unknown  
Leak Source: Unknown  
Global ID: T0605900555  
How Stopped Date: 9/9/9999  
Enter Date: Not reported  
Date Confirmation of Leak Began: Not reported  
Date Preliminary Assessment Began: Not reported  
Discover Date: 10/16/1987  
Enforcement Date: Not reported  
Close Date: 10/13/1995  
Date Prelim Assessment Workplan Submitted: Not reported  
Date Pollution Characterization Began: Not reported  
Date Remediation Plan Submitted: Not reported  
Date Remedial Action Underway: Not reported  
Date Post Remedial Action Monitoring: Not reported  
Enter Date: Not reported  
GW Qualifies: Not reported  
Soil Qualifies: Not reported  
Operator: Not reported  
Facility Contact: Not reported  
Interim: Not reported  
Oversite Program: LUST  
Latitude: 33.8058234  
Longitude: -117.9977315  
MTBE Date: Not reported  
Max MTBE GW: Not reported  
MTBE Concentration: 0  
Max MTBE Soil: Not reported  
MTBE Fuel: 0  
MTBE Tested: Not Required to be Tested.  
MTBE Class: \*  
Staff: RS  
Staff Initials: SK  
Lead Agency: Local Agency

Map ID  
Direction  
Distance  
Elevation

MAP FINDINGS

Site

Database(s)

EDR ID Number  
EPA ID Number

**MARWIN CONSTRUCTION CO (Continued)**

**1000818371**

Local Agency: 30000L  
Hydr Basin #: Not reported  
Beneficial: MUN  
Priority: Not reported  
Cleanup Fund Id: Not reported  
Work Suspended: Not reported  
Summary: Not reported

**ORANGE CO. LUST:**

Name: MARWIN CONSTRUCTION  
Address: 10755 OAK ST  
City,State,Zip: STANTON, CA 90680  
Region: ORANGE  
Facility Id: 87UT228  
Released Substance: Diesel fuel oil and additives, Nos.1-D, 2-D, 2-4; Gasoline-Automotive  
(motor gasoline and additives), leaded & unleaded  
Date Closed: 10/13/1995  
Record ID: RO0001652

**FINDS:**

Registry ID: 110002880428

Click Here:

**Environmental Interest/Information System:**

RCRAInfo is a national information system that supports the Resource Conservation and Recovery Act (RCRA) program through the tracking of events and activities related to facilities that generate, transport, and treat, store, or dispose of hazardous waste. RCRAInfo allows RCRA program staff to track the notification, permit, compliance, and corrective action activities required under RCRA.  
STATE MASTER

[Click this hyperlink](#) while viewing on your computer to access additional FINDS: detail in the EDR Site Report.

**ECHO:**

Envid: 1000818371  
Registry ID: 110002880428  
DFR URL: <http://echo.epa.gov/detailed-facility-report?fid=110002880428>  
Name: MARWIN CONSTRUCTION CO  
Address: 10755 OAK ST  
City,State,Zip: STANTON, CA 90680

**CORTESE:**

Name: MARWIN CONSTRUCTION  
Address: 10755 OAK  
City,State,Zip: STANTON, CA 90680  
Region: CORTESE  
Envirostor Id: Not reported  
Global ID: T0605900555  
Site/Facility Type: LUST CLEANUP SITE  
Cleanup Status: COMPLETED - CASE CLOSED  
Status Date: Not reported  
Site Code: Not reported  
Latitude: Not reported  
Longitude: Not reported

Map ID  
Direction  
Distance  
Elevation

MAP FINDINGS

Site

Database(s)

EDR ID Number  
EPA ID Number

**MARWIN CONSTRUCTION CO (Continued)**

**1000818371**

Owner: Not reported  
Enf Type: Not reported  
Swat R: Not reported  
Flag: active  
Order No: Not reported  
Waste Discharge System No: Not reported  
Effective Date: Not reported  
Region 2: Not reported  
WID Id: Not reported  
Solid Waste Id No: Not reported  
Waste Management Uit Name: Not reported  
File Name: Active Open

**HAZNET:**

Name: MARWIN CONSTRUCTION CO  
Address: 10755 OAK ST  
Address 2: Not reported  
City,State,Zip: STANTON, CA 906800000  
Contact: ROBERT R. PRALLE  
Telephone: --  
Mailing Name: Not reported  
Mailing Address: 10755 OAK ST  
  
Year: 1993  
Gepaid: CAD983642372  
TSD EPA ID: WAD009477175  
CA Waste Code: 352 - Other organic solids  
Disposal Method: R01 - Recycler  
Tons: 0.6

**Additional Info:**

Year: 1993  
Gen EPA ID: CAD983642372  
  
Shipment Date: 19931223  
Creation Date: 9/14/1995 0:00:00  
Receipt Date: 19940107  
Manifest ID: 93255345  
Trans EPA ID: CAD983618513  
Trans Name: Not reported  
Trans 2 EPA ID: CAD076548635  
Trans 2 Name: Not reported  
TSDF EPA ID: WAD009477175  
Trans Name: Not reported  
TSDF Alt EPA ID: Not reported  
TSDF Alt Name: Not reported  
Waste Code Description: 352 - Other organic solids  
RCRA Code: Not reported  
Meth Code: R01 - Recycler  
Quantity Tons: 0.6  
Waste Quantity: 1200  
Quantity Unit: P  
Additional Code 1: Not reported  
Additional Code 2: Not reported  
Additional Code 3: Not reported

Map ID  
Direction  
Distance  
Elevation

MAP FINDINGS

Site

Database(s)

EDR ID Number  
EPA ID Number

**MARWIN CONSTRUCTION CO (Continued)**

**1000818371**

Additional Code 4: Not reported  
Additional Code 5: Not reported

HIST CORTESE:  
edr\_fname: MARWIN CONSTRUCTION  
edr\_fadd1: 10755 OAK  
City,State,Zip: STANTON, CA 90680  
Region: CORTESE  
Facility County Code: 30  
Reg By: LTNKA  
Reg Id: 083000702T

CERS:  
Name: MARWIN CONSTRUCTION  
Address: 10755 OAK  
City,State,Zip: STANTON, CA 90680  
Site ID: 235355  
CERS ID: T0605900555  
CERS Description: Leaking Underground Storage Tank Cleanup Site

Affiliation:  
Affiliation Type Desc: Local Agency Caseworker  
Entity Name: SHYAMALA RAJAGOPAL - ORANGE COUNTY LOP  
Entity Title: Not reported  
Affiliation Address: 1241 E. DYER ROAD SUITE 120  
Affiliation City: SANTA ANA  
Affiliation State: CA  
Affiliation Country: Not reported  
Affiliation Zip: Not reported  
Affiliation Phone: 7144336262

Affiliation Type Desc: Regional Board Caseworker  
Entity Name: ROSE SCOTT - SANTA ANA RWQCB (REGION 8)  
Entity Title: Not reported  
Affiliation Address: 3737 MAIN STREET, SUITE 500  
Affiliation City: RIVERSIDE  
Affiliation State: CA  
Affiliation Country: Not reported  
Affiliation Zip: Not reported  
Affiliation Phone: 9513206375

HWTS:  
Name: MARWIN CONSTRUCTION CO  
Address: 10755 OAK ST  
Address 2: Not reported  
City,State,Zip: STANTON, CA 906800000  
EPA ID: CAD983642372  
Inactive Date: 06/01/1999  
Create Date: 06/29/1992  
Last Act Date: 08/10/2004  
Mailing Name: Not reported  
Mailing Address: 10755 OAK ST  
Mailing Address 2: Not reported  
Mailing City,State,Zip: STANTON, CA 906800000  
Owner Name: MARWIN CONSTRUCTION COMPANY



Map ID  
Direction  
Distance  
Elevation

MAP FINDINGS

Site

Database(s)

EDR ID Number  
EPA ID Number

**MARWIN CONSTRUCTION CO (Continued)**

**1000818371**

Owner Address: 10755 OAK ST  
Owner Address 2: Not reported  
Owner City,State,Zip: STANTON, CA --  
Contact Name: ROBERT R. PRALLE  
Contact Address: CANCEL PER LETTER 6/1/99 - CR  
Contact Address 2: Not reported  
City,State,Zip: STANTON, CA 906800000

**AT609**  
**SW**  
**< 1/8**  
**0.111 mi.**  
**588 ft.**

**COUNTY OF ORANGE/STANTON LIBRARY**  
**7850 KATELLA AVE.**  
**STANTON, CA 90680**

**RCRA NonGen / NLR**

**1024779564**  
**CAC002999520**

**Site 3 of 3 in cluster AT**

**Relative:**  
**Lower**  
**Actual:**  
**63 ft.**

RCRA NonGen / NLR:  
Date Form Received by Agency: 2019-02-04 00:00:00.0  
Handler Name: COUNTY OF ORANGE/STANTON LIBRARY  
Handler Address: 7850 KATELLA AVE.  
Handler City,State,Zip: STANTON, CA 90680  
EPA ID: CAC002999520  
Contact Name: TED PITTMAN  
Contact Address: 1143 E. FRUIT STREET  
Contact City,State,Zip: SANTA ANA, CA 92701  
Contact Telephone: 714-647-3947  
Contact Fax: Not reported  
Contact Email: POLIN.MODANLOU@OCPW.OCGOV.COM  
Contact Title: Not reported  
EPA Region: 09  
Land Type: Not reported  
Federal Waste Generator Description: Not a generator, verified  
Non-Notifier: Not reported  
Biennial Report Cycle: Not reported  
Accessibility: Not reported  
Active Site Indicator: Handler Activities  
State District Owner: Not reported  
State District: Not reported  
Mailing Address: 1143 E. FRUIT STREET  
Mailing City,State,Zip: SANTA ANA, CA 92701  
Owner Name: COUNTY OF ORANGE/STANTON LIBRARY  
Owner Type: Other  
Operator Name: TED PITTMAN  
Operator Type: Other  
Short-Term Generator Activity: No  
Importer Activity: No  
Mixed Waste Generator: No  
Transporter Activity: No  
Transfer Facility Activity: No  
Recycler Activity with Storage: No  
Small Quantity On-Site Burner Exemption: No  
Smelting Melting and Refining Furnace Exemption: No  
Underground Injection Control: No  
Off-Site Waste Receipt: No  
Universal Waste Indicator: Yes  
Universal Waste Destination Facility: Yes  
Federal Universal Waste: No  
Active Site Fed-Reg Treatment Storage and Disposal Facility: Not reported  
Active Site Converter Treatment storage and Disposal Facility: Not reported  
Active Site State-Reg Treatment Storage and Disposal Facility: Not reported

Map ID  
Direction  
Distance  
Elevation

MAP FINDINGS

Site

Database(s)

EDR ID Number  
EPA ID Number

COUNTY OF ORANGE/STANTON LIBRARY (Continued)

1024779564

Active Site State-Reg Handler:	---
Federal Facility Indicator:	Not reported
Hazardous Secondary Material Indicator:	N
Sub-Part K Indicator:	Not reported
Commercial TSD Indicator:	No
Treatment Storage and Disposal Type:	Not reported
2018 GPRA Permit Baseline:	Not on the Baseline
2018 GPRA Renewals Baseline:	Not on the Baseline
Permit Renewals Workload Universe:	Not reported
Permit Workload Universe:	Not reported
Permit Progress Universe:	Not reported
Post-Closure Workload Universe:	Not reported
Closure Workload Universe:	Not reported
202 GPRA Corrective Action Baseline:	No
Corrective Action Workload Universe:	No
Subject to Corrective Action Universe:	No
Non-TSDFs Where RCRA CA has Been Imposed Universe:	No
TSDFs Potentially Subject to CA Under 3004 (u)/(v) Universe:	No
TSDFs Only Subject to CA under Discretionary Auth Universe:	No
Corrective Action Priority Ranking:	No NCAPS ranking
Environmental Control Indicator:	No
Institutional Control Indicator:	No
Human Exposure Controls Indicator:	N/A
Groundwater Controls Indicator:	N/A
Operating TSDF Universe:	Not reported
Full Enforcement Universe:	Not reported
Significant Non-Complier Universe:	No
Unaddressed Significant Non-Complier Universe:	No
Addressed Significant Non-Complier Universe:	No
Significant Non-Complier With a Compliance Schedule Universe:	No
Financial Assurance Required:	Not reported
Handler Date of Last Change:	2019-02-22 19:41:01.0
Recognized Trader-Importer:	No
Recognized Trader-Exporter:	No
Importer of Spent Lead Acid Batteries:	No
Exporter of Spent Lead Acid Batteries:	No
Recycler Activity Without Storage:	No
Manifest Broker:	No
Sub-Part P Indicator:	No

Handler - Owner Operator:

Owner/Operator Indicator:	Owner
Owner/Operator Name:	COUNTY OF ORANGE/STANTON LIBRARY
Legal Status:	Other
Date Became Current:	Not reported
Date Ended Current:	Not reported
Owner/Operator Address:	7850 KATELLA AVE.
Owner/Operator City,State,Zip:	STANTON, CA 90680
Owner/Operator Telephone:	714-647-3947
Owner/Operator Telephone Ext:	Not reported
Owner/Operator Fax:	Not reported
Owner/Operator Email:	Not reported

Owner/Operator Indicator:	Operator
Owner/Operator Name:	TED PITTMAN
Legal Status:	Other

Map ID  
Direction  
Distance  
Elevation

MAP FINDINGS

Site

Database(s)

EDR ID Number  
EPA ID Number

**COUNTY OF ORANGE/STANTON LIBRARY (Continued)**

**1024779564**

Date Became Current: Not reported  
Date Ended Current: Not reported  
Owner/Operator Address: 1143 E. FRUIT STREET  
Owner/Operator City,State,Zip: SANTA ANA, CA 92701  
Owner/Operator Telephone: 714-647-3947  
Owner/Operator Telephone Ext: Not reported  
Owner/Operator Fax: Not reported  
Owner/Operator Email: Not reported

**Historic Generators:**

Receive Date: 2019-02-04 00:00:00.0  
Handler Name: COUNTY OF ORANGE/STANTON LIBRARY  
Federal Waste Generator Description: Not a generator, verified  
State District Owner: Not reported  
Large Quantity Handler of Universal Waste: No  
Recognized Trader Importer: No  
Recognized Trader Exporter: No  
Spent Lead Acid Battery Importer: No  
Spent Lead Acid Battery Exporter: No  
Current Record: Yes  
Non Storage Recycler Activity: Not reported  
Electronic Manifest Broker: Not reported

**List of NAICS Codes and Descriptions:**

NAICS Code: 56299  
NAICS Description: ALL OTHER WASTE MANAGEMENT SERVICES

**Facility Has Received Notices of Violations:**

Violations: No Violations Found

**Evaluation Action Summary:**

Evaluations: No Evaluations Found

**AX610  
SSE  
< 1/8  
0.113 mi.  
598 ft.**

**ADMORE AUTO DISMANT INC  
8188 KATELLA  
STANTON, CA 90680**

**Site 1 of 3 in cluster AX**

**Relative:  
Higher**

**Actual:  
70 ft.**

**AST:**

Name: PICK YOUR PART AUTO WRECKING  
Address: 8188 KATELLA AVE  
City/Zip: STANTON,90680  
Certified Unified Program Agencies: Not reported  
Owner: Pick-Your-Part Auto Wrecking  
Total Gallons: Not reported  
CERSID: 10469752  
Facility ID: Not reported  
Business Name: PICK YOUR PART AUTO WRECKING  
Phone: 7143851200  
Fax: 7146340530  
Mailing Address: 2931 E. White Star Ave.  
Mailing Address City: Anaheim

**AST  
CERS HAZ WASTE  
CERS TANKS  
NPDES  
WDS  
CIWQS  
CERS**

**S106104778  
N/A**

Map ID  
Direction  
Distance  
Elevation

MAP FINDINGS

Site

Database(s)

EDR ID Number  
EPA ID Number

**ADMORE AUTO DISMANT INC (Continued)**

**S106104778**

Mailing Address State: CA  
Mailing Address Zip Code: 92806  
Operator Name: Pick-Your-Part Auto Wrecking  
Operator Phone: 7143851200  
Owner Phone: (714)385-1200  
Owner Mail Address: 2931 E. White Star Ave.  
Owner State: CA  
Owner Zip Code: 92806  
Owner Country: United States  
Property Owner Name: Not reported  
Property Owner Phone: Not reported  
Property Owner Mailing Address: Not reported  
Property Owner City: Not reported  
Property Owner Stat : Not reported  
Property Owner Zip Code: Not reported  
Property Owner Country: Not reported  
EPAID: CAL000282563

**CERS HAZ WASTE:**

Name: PICK YOUR PART AUTO WRECKING  
Address: 8188 KATELLA AVE  
City,State,Zip: STANTON, CA 90680  
Site ID: 143766  
CERS ID: 10469752  
CERS Description: Hazardous Waste Generator

**CERS TANKS:**

Name: PICK YOUR PART AUTO WRECKING  
Address: 8188 KATELLA AVE  
City,State,Zip: STANTON, CA 90680  
Site ID: 143766  
CERS ID: 10469752  
CERS Description: Aboveground Petroleum Storage

**NPDES:**

Name: PICK YOUR PART AUTO WRECKING  
Address: 8188 KATELLA AVE  
City,State,Zip: STANTON, CA 90680  
Facility Status: Not reported  
NPDES Number: Not reported  
Region: Not reported  
Agency Number: Not reported  
Regulatory Measure ID: Not reported  
Place ID: Not reported  
Order Number: Not reported  
WDID: 8 30I018886  
Regulatory Measure Type: Industrial  
Program Type: Not reported  
Adoption Date Of Regulatory Measure: Not reported  
Effective Date Of Regulatory Measure: Not reported  
Termination Date Of Regulatory Measure: Not reported  
Expiration Date Of Regulatory Measure: Not reported  
Discharge Address: Not reported  
Discharge Name: Not reported  
Discharge City: Not reported  
Discharge State: Not reported

Map ID  
Direction  
Distance  
Elevation

MAP FINDINGS

Site

Database(s)

EDR ID Number  
EPA ID Number

**ADMORE AUTO DISMANT INC (Continued)**

**S106104778**

Discharge Zip: Not reported  
Status: Active  
Status Date: 07/12/2004  
Operator Name: Pick Your Part Auto Wrecking Stanton  
Operator Address: 1360 S. Anaheim Blvd.  
Operator City: Anaheim  
Operator State: California  
Operator Zip: 92805

**NPDES as of 03/2018:**

NPDES Number: CAS000001  
Status: Active  
Agency Number: 0  
Region: 8  
Regulatory Measure ID: 209227  
Order Number: 97-03-DWQ  
Regulatory Measure Type: Enrollee  
Place ID: Not reported  
WDID: 8 30I018886  
Program Type: Industrial  
Adoption Date Of Regulatory Measure: Not reported  
Effective Date Of Regulatory Measure: 07/12/2004  
Expiration Date Of Regulatory Measure: Not reported  
Termination Date Of Regulatory Measure: Not reported  
Discharge Name: Pick Your Part Auto Wrecking Stanton  
Discharge Address: 500 West Madison St  
Discharge City: Chicago  
Discharge State: Illinois  
Discharge Zip: 60661  
Received Date: Not reported  
Processed Date: Not reported  
Status: Not reported  
Status Date: Not reported  
Place Size: Not reported  
Place Size Unit: Not reported  
Contact: Not reported  
Contact Title: Not reported  
Contact Phone: Not reported  
Contact Phone Ext: Not reported  
Contact Email: Not reported  
Operator Name: Not reported  
Operator Address: Not reported  
Operator City: Not reported  
Operator State: Not reported  
Operator Zip: Not reported  
Operator Contact: Not reported  
Operator Contact Title: Not reported  
Operator Contact Phone: Not reported  
Operator Contact Phone Ext: Not reported  
Operator Contact Email: Not reported  
Operator Type: Not reported  
Developer: Not reported  
Developer Address: Not reported  
Developer City: Not reported  
Developer State: Not reported  
Developer Zip: Not reported  
Developer Contact: Not reported  
Developer Contact Title: Not reported

Map ID  
Direction  
Distance  
Elevation

MAP FINDINGS

Site

Database(s)

EDR ID Number  
EPA ID Number

**ADMORE AUTO DISMANT INC (Continued)**

**S106104778**

Constype Linear Utility Ind:	Not reported
Emergency Phone:	Not reported
Emergency Phone Ext:	Not reported
Constype Above Ground Ind:	Not reported
Constype Below Ground Ind:	Not reported
Constype Cable Line Ind:	Not reported
Constype Comm Line Ind:	Not reported
Constype Commercial Ind:	Not reported
Constype Electrical Line Ind:	Not reported
Constype Gas Line Ind:	Not reported
Constype Industrial Ind:	Not reported
Constype Other Description:	Not reported
Constype Other Ind:	Not reported
Constype Recons Ind:	Not reported
Constype Residential Ind:	Not reported
Constype Transport Ind:	Not reported
Constype Utility Description:	Not reported
Constype Utility Ind:	Not reported
Constype Water Sewer Ind:	Not reported
Dir Discharge Uswater Ind:	Not reported
Receiving Water Name:	Not reported
Certifier:	Not reported
Certifier Title:	Not reported
Certification Date:	Not reported
Primary Sic:	Not reported
Secondary Sic:	Not reported
Tertiary Sic:	Not reported
NPDES Number:	Not reported
Status:	Not reported
Agency Number:	Not reported
Region:	8
Regulatory Measure ID:	209227
Order Number:	Not reported
Regulatory Measure Type:	Industrial
Place ID:	Not reported
WDID:	8 30I018886
Program Type:	Not reported
Adoption Date Of Regulatory Measure:	Not reported
Effective Date Of Regulatory Measure:	Not reported
Expiration Date Of Regulatory Measure:	Not reported
Termination Date Of Regulatory Measure:	Not reported
Discharge Name:	Not reported
Discharge Address:	Not reported
Discharge City:	Not reported
Discharge State:	Not reported
Discharge Zip:	Not reported
Received Date:	05/09/2008
Processed Date:	07/12/2004
Status:	Active
Status Date:	07/12/2004
Place Size:	6.6
Place Size Unit:	Acres
Contact:	Mario Rico
Contact Title:	Plant Manager
Contact Phone:	714-901-8012
Contact Phone Ext:	Not reported

Map ID  
Direction  
Distance  
Elevation

MAP FINDINGS

Site

Database(s)

EDR ID Number  
EPA ID Number

**ADMORE AUTO DISMANT INC (Continued)**

**S106104778**

Contact Email: mxrico@lkqcorp.com  
Operator Name: Pick Your Part Auto Wrecking Stanton  
Operator Address: 500 West Madison St  
Operator City: Chicago  
Operator State: Illinois  
Operator Zip: 60661  
Operator Contact: Mario Rico  
Operator Contact Title: Plant Manager  
Operator Contact Phone: 714-901-8012  
Operator Contact Phone Ext: Not reported  
Operator Contact Email: mxrico@lkqcorp.com  
Operator Type: Private Business  
Developer: Not reported  
Developer Address: Not reported  
Developer City: Not reported  
Developer State: California  
Developer Zip: Not reported  
Developer Contact: Not reported  
Developer Contact Title: Not reported  
Constype Linear Utility Ind: Not reported  
Emergency Phone: 424-215-8412  
Emergency Phone Ext: Not reported  
Constype Above Ground Ind: Not reported  
Constype Below Ground Ind: Not reported  
Constype Cable Line Ind: Not reported  
Constype Comm Line Ind: Not reported  
Constype Commercial Ind: Not reported  
Constype Electrical Line Ind: Not reported  
Constype Gas Line Ind: Not reported  
Constype Industrial Ind: Not reported  
Constype Other Description: Not reported  
Constype Other Ind: Not reported  
Constype Recons Ind: Not reported  
Constype Residential Ind: Not reported  
Constype Transport Ind: Not reported  
Constype Utility Description: Not reported  
Constype Utility Ind: Not reported  
Constype Water Sewer Ind: Not reported  
Dir Discharge Uswater Ind: N  
Receiving Water Name: Huntington Harbor to Pacific Ocean  
Certifier: Mario Rico  
Certifier Title: Manager  
Certification Date: 12-JUN-15  
Primary Sic: 5015-Motor Vehicle Parts, Used  
Secondary Sic: Not reported  
Tertiary Sic: Not reported

Name: PICK YOUR PART AUTO WRECKING  
Address: 8188 KATELLA AVE  
City,State,Zip: STANTON, CA 90680  
Facility Status: Active  
NPDES Number: CAS000001  
Region: 8  
Agency Number: 0  
Regulatory Measure ID: 209227  
Place ID: Not reported

Map ID  
Direction  
Distance  
Elevation

MAP FINDINGS

Site

Database(s)

EDR ID Number  
EPA ID Number

**ADMORE AUTO DISMANT INC (Continued)**

**S106104778**

Order Number: 97-03-DWQ  
WDID: 8 30I018886  
Regulatory Measure Type: Enrollee  
Program Type: Industrial  
Adoption Date Of Regulatory Measure: Not reported  
Effective Date Of Regulatory Measure: 07/12/2004  
Termination Date Of Regulatory Measure: Not reported  
Expiration Date Of Regulatory Measure: Not reported  
Discharge Address: 1360 S. Anaheim Blvd.  
Discharge Name: Pick Your Part Auto Wrecking Stanton  
Discharge City: Anaheim  
Discharge State: California  
Discharge Zip: 92805  
Status: Not reported  
Status Date: Not reported  
Operator Name: Not reported  
Operator Address: Not reported  
Operator City: Not reported  
Operator State: Not reported  
Operator Zip: Not reported

**NPDES as of 03/2018:**

NPDES Number: CAS000001  
Status: Active  
Agency Number: 0  
Region: 8  
Regulatory Measure ID: 209227  
Order Number: 97-03-DWQ  
Regulatory Measure Type: Enrollee  
Place ID: Not reported  
WDID: 8 30I018886  
Program Type: Industrial  
Adoption Date Of Regulatory Measure: Not reported  
Effective Date Of Regulatory Measure: 07/12/2004  
Expiration Date Of Regulatory Measure: Not reported  
Termination Date Of Regulatory Measure: Not reported  
Discharge Name: Pick Your Part Auto Wrecking Stanton  
Discharge Address: 500 West Madison St  
Discharge City: Chicago  
Discharge State: Illinois  
Discharge Zip: 60661  
Received Date: Not reported  
Processed Date: Not reported  
Status: Not reported  
Status Date: Not reported  
Place Size: Not reported  
Place Size Unit: Not reported  
Contact: Not reported  
Contact Title: Not reported  
Contact Phone: Not reported  
Contact Phone Ext: Not reported  
Contact Email: Not reported  
Operator Name: Not reported  
Operator Address: Not reported  
Operator City: Not reported  
Operator State: Not reported  
Operator Zip: Not reported  
Operator Contact: Not reported



Map ID  
Direction  
Distance  
Elevation

MAP FINDINGS

Site

Database(s)

EDR ID Number  
EPA ID Number

**ADMORE AUTO DISMANT INC (Continued)**

**S106104778**

Operator Contact Title:	Not reported
Operator Contact Phone:	Not reported
Operator Contact Phone Ext:	Not reported
Operator Contact Email:	Not reported
Operator Type:	Not reported
Developer:	Not reported
Developer Address:	Not reported
Developer City:	Not reported
Developer State:	Not reported
Developer Zip:	Not reported
Developer Contact:	Not reported
Developer Contact Title:	Not reported
Constype Linear Utility Ind:	Not reported
Emergency Phone:	Not reported
Emergency Phone Ext:	Not reported
Constype Above Ground Ind:	Not reported
Constype Below Ground Ind:	Not reported
Constype Cable Line Ind:	Not reported
Constype Comm Line Ind:	Not reported
Constype Commercial Ind:	Not reported
Constype Electrical Line Ind:	Not reported
Constype Gas Line Ind:	Not reported
Constype Industrial Ind:	Not reported
Constype Other Description:	Not reported
Constype Other Ind:	Not reported
Constype Recons Ind:	Not reported
Constype Residential Ind:	Not reported
Constype Transport Ind:	Not reported
Constype Utility Description:	Not reported
Constype Utility Ind:	Not reported
Constype Water Sewer Ind:	Not reported
Dir Discharge Uswater Ind:	Not reported
Receiving Water Name:	Not reported
Certifier:	Not reported
Certifier Title:	Not reported
Certification Date:	Not reported
Primary Sic:	Not reported
Secondary Sic:	Not reported
Tertiary Sic:	Not reported
NPDES Number:	Not reported
Status:	Not reported
Agency Number:	Not reported
Region:	8
Regulatory Measure ID:	209227
Order Number:	Not reported
Regulatory Measure Type:	Industrial
Place ID:	Not reported
WDID:	8 30I018886
Program Type:	Not reported
Adoption Date Of Regulatory Measure:	Not reported
Effective Date Of Regulatory Measure:	Not reported
Expiration Date Of Regulatory Measure:	Not reported
Termination Date Of Regulatory Measure:	Not reported
Discharge Name:	Not reported
Discharge Address:	Not reported
Discharge City:	Not reported

Map ID  
Direction  
Distance  
Elevation

MAP FINDINGS

Site

Database(s)

EDR ID Number  
EPA ID Number

**ADMORE AUTO DISMANT INC (Continued)**

**S106104778**

Discharge State:	Not reported
Discharge Zip:	Not reported
Received Date:	05/09/2008
Processed Date:	07/12/2004
Status:	Active
Status Date:	07/12/2004
Place Size:	6.6
Place Size Unit:	Acres
Contact:	Mario Rico
Contact Title:	Plant Manager
Contact Phone:	714-901-8012
Contact Phone Ext:	Not reported
Contact Email:	mrxico@lkqcorp.com
Operator Name:	Pick Your Part Auto Wrecking Stanton
Operator Address:	500 West Madison St
Operator City:	Chicago
Operator State:	Illinois
Operator Zip:	60661
Operator Contact:	Mario Rico
Operator Contact Title:	Plant Manager
Operator Contact Phone:	714-901-8012
Operator Contact Phone Ext:	Not reported
Operator Contact Email:	mrxico@lkqcorp.com
Operator Type:	Private Business
Developer:	Not reported
Developer Address:	Not reported
Developer City:	Not reported
Developer State:	California
Developer Zip:	Not reported
Developer Contact:	Not reported
Developer Contact Title:	Not reported
Constype Linear Utility Ind:	Not reported
Emergency Phone:	424-215-8412
Emergency Phone Ext:	Not reported
Constype Above Ground Ind:	Not reported
Constype Below Ground Ind:	Not reported
Constype Cable Line Ind:	Not reported
Constype Comm Line Ind:	Not reported
Constype Commercial Ind:	Not reported
Constype Electrical Line Ind:	Not reported
Constype Gas Line Ind:	Not reported
Constype Industrial Ind:	Not reported
Constype Other Description:	Not reported
Constype Other Ind:	Not reported
Constype Recons Ind:	Not reported
Constype Residential Ind:	Not reported
Constype Transport Ind:	Not reported
Constype Utility Description:	Not reported
Constype Utility Ind:	Not reported
Constype Water Sewer Ind:	Not reported
Dir Discharge Uswater Ind:	N
Receiving Water Name:	Huntington Harbor to Pacific Ocean
Certifier:	Mario Rico
Certifier Title:	Manager
Certification Date:	12-JUN-15
Primary Sic:	5015-Motor Vehicle Parts, Used
Secondary Sic:	Not reported

Map ID  
Direction  
Distance  
Elevation

MAP FINDINGS

Site

Database(s)

EDR ID Number  
EPA ID Number

**ADMORE AUTO DISMANT INC (Continued)**

**S106104778**

Tertiary Sic: Not reported

**WDS:**

Name: ADMORE AUTO DISMANT INC  
Address: 8188 KATELLA  
City: STANTON  
Facility ID: Santa Ana River 30I000349  
Facility Type: Industrial - Facility that treats and/or disposes of liquid or semisolid wastes from any servicing, producing, manufacturing or processing operation of whatever nature, including mining, gravel washing, geothermal operations, air conditioning, ship building and repairing, oil production, storage and disposal operations, water pumping.  
  
Facility Status: Active - Any facility with a continuous or seasonal discharge that is under Waste Discharge Requirements.  
NPDES Number: CAS000001 The 1st 2 characters designate the state. The remaining 7 are assigned by the Regional Board  
Subregion: 8  
Facility Telephone: Not reported  
Facility Contact: Not reported  
Agency Name: ADMORE AUTO DISMANTLING  
Agency Address: 8188 KATELLA AVE  
Agency City,St,Zip: STANTON 90680  
Agency Contact: MIKE STONE  
Agency Telephone: 7148266000  
Agency Type: Private  
SIC Code: 0  
SIC Code 2: Not reported  
Primary Waste Type: Not reported  
Primary Waste: Not reported  
Waste Type2: Not reported  
Waste2: Not reported  
Primary Waste Type: Not reported  
Secondary Waste: Not reported  
Secondary Waste Type: Not reported  
Design Flow: 0  
Baseline Flow: 0  
Reclamation: Not reported  
POTW: Not reported  
Treat To Water: Minor Threat to Water Quality. A violation of a regional board order should cause a relatively minor impairment of beneficial uses compared to a major or minor threat. Not: All nurds without a TTWQ will be considered a minor threat to water quality unless coded at a higher Level. A Zero (0) may be used to code those NURDS that are found to represent no threat to water quality.  
  
Complexity: Category C - Facilities having no waste treatment systems, such as cooling water dischargers or those who must comply through best management practices, facilities with passive waste treatment and disposal systems, such as septic systems with subsurface disposal, or dischargers having waste storage systems with land disposal such as dairy waste ponds.

**CIWQS:**

Name: PICK YOUR PART AUTO WRECKING  
Address: 8188 KATELLA AVE

Map ID  
Direction  
Distance  
Elevation

MAP FINDINGS

Site

Database(s)

EDR ID Number  
EPA ID Number

**ADMORE AUTO DISMANT INC (Continued)**

**S106104778**

City,State,Zip: STANTON, CA 90680  
Agency: Pick Your Part Auto Wrecking Stanton  
Agency Address: 1360 S. Anaheim Blvd. Suite 2800, Anaheim, CA 92805  
Place/Project Type: Industrial - Motor Vehicle Parts, Used  
SIC/NAICS: 5015  
Region: 8  
Program: INDSTW  
Regulatory Measure Status: Active  
Regulatory Measure Type: Storm water industrial  
Order Number: 2014-0057-DWQ  
WDID: 8 30I018886  
NPDES Number: CAS000001  
Adoption Date: Not reported  
Effective Date: 07/12/2004  
Termination Date: Not reported  
Expiration/Review Date: Not reported  
Design Flow: Not reported  
Major/Minor: Not reported  
Complexity: Not reported  
TTWQ: Not reported  
Enforcement Actions within 5 years: 0  
Violations within 5 years: 0  
Latitude: 33.801456  
Longitude: -117.987292

**CERS:**

Name: PICK YOUR PART AUTO WRECKING  
Address: 8188 KATELLA AVE  
City,State,Zip: STANTON, CA 90680  
Site ID: 143766  
CERS ID: 258487  
CERS Description: Industrial Facility Storm Water

**Violations:**

Site ID: 143766  
Site Name: Pick Your Part Auto Wrecking  
Violation Date: 11-27-2019  
Citation: HSC 6.67 25270.4.5(a) - California Health and Safety Code, Chapter 6.67, Section(s) 25270.4.5(a)  
Violation Description: Failure to provide systems or follow procedures to prevent overfills as described in the SPCC Plan, and/or failure to routinely test to ensure proper operation.  
Violation Notes: Returned to compliance on 12/20/2019. OBSERVATION: Failure to provide systems or follow procedures to prevent overfills as described in the SPCC Plan, and/or failure to routinely test to ensure proper operation. CORRECTIVE ACTION: Provide systems or begin following procedures to prevent overfills as described in SPCC plan, and routinely test systems or devices used to prevent overfilling. Provide a photo via email to show the sight gauge has been fixed within 30 days.  
Violation Division: Orange County Environmental Health  
Violation Program: APSA  
Violation Source: CERS  
Site ID: 143766  
Site Name: Pick Your Part Auto Wrecking  
Violation Date: 11-27-2019

Map ID  
Direction  
Distance  
Elevation

MAP FINDINGS

Site

Database(s)

EDR ID Number  
EPA ID Number

**ADMORE AUTO DISMANT INC (Continued)**

**S106104778**

Citation: HSC 6.67 25270.4.5(a) - California Health and Safety Code, Chapter 6.67, Section(s) 25270.4.5(a)  
Violation Description: Failure to promptly correct visible discharges and promptly remove any accumulations of oil in diked areas.  
Violation Notes: Returned to compliance on 12/20/2019. OBSERVATION: Failure to promptly correct visible discharges and promptly remove any accumulations of oil in diked areas. CORRECTIVE ACTION: Promptly correct any visible discharges and promptly remove any accumulations of oil in diked areas. Provide a photo via email to this Agency within 30 days showing the area is free of oil and visual discharges to correct this violation.  
Violation Division: Orange County Environmental Health  
Violation Program: APSA  
Violation Source: CERS

Site ID: 143766  
Site Name: Pick Your Part Auto Wrecking  
Violation Date: 06-01-2010  
Citation: 2014-0057-DWQ - Industrial General Permit  
Violation Description: SWPPP  
Violation Notes: SWPPP site plan is outdated and needs to be updated to reflect current conditions. Advised Contact who agreed to have the updates made.  
Violation Division: Water Boards  
Violation Program: INDSTW  
Violation Source: SMARTS

Site ID: 143766  
Site Name: Pick Your Part Auto Wrecking  
Violation Date: 11-27-2019  
Citation: HSC 6.95 25508(a)(1) - California Health and Safety Code, Chapter 6.95, Section(s) 25508(a)(1)  
Violation Description: Failure to complete and electronically submit hazardous material inventory information for all reportable hazardous materials on site at or above reportable quantities.  
Violation Notes: Returned to compliance on 12/20/2019. OBSERVATION: The following hazardous materials is not accurately disclosed and must be updated. Please disclose via the California Environmental Reporting System (CERS) at cers.calepa.ca.gov: - Waste Brake Fluid: volume increased to 110 gallons - Waste Oil: maximum daily amount volume and largest container should 2000 gallons - Transmission Oil: currently not disclosed, please disclose. 55 gallons drum stored on site. CORRECTIVE ACTION: Complete and electronically submit the chemical inventory information for all reportable hazardous materials on site at or above reportable quantities via the California Environmental Reporting System (CERS) at cers.calepa.ca.gov.  
Violation Division: Orange County Environmental Health  
Violation Program: HMRRP  
Violation Source: CERS

Evaluation:  
Eval General Type: Other/Unknown  
Eval Date: 12-31-2019  
Violations Found: No  
Eval Type: Other, not routine, done by local agency  
Eval Notes: INSPECTOR COMMENT: Facility submitted photos showing the the overfill sight gauge has been re-installed and the visual discharges from the waste oil tank has been corrected. The following violations have been

Map ID  
Direction  
Distance  
Elevation

MAP FINDINGS

Site

Database(s)

EDR ID Number  
EPA ID Number

**ADMORE AUTO DISMANT INC (Continued)**

**S106104778**

corrected: I037 - Overfill prevention systems or procedures are used and tested routinely to ensure proper operation I134 - Visible discharges promptly corrected and any accumulation of oil in diked areas promptly removed. Facility does not have any other outstanding Aboveground Petroleum Storage Tank violations at this time.

Eval Division: Orange County Environmental Health  
Eval Program: APSA  
Eval Source: CERS

Eval General Type: Other/Unknown  
Eval Date: 12-31-2019  
Violations Found: No  
Eval Type: Other, not routine, done by local agency  
Eval Notes: INSPECTOR COMMENT: Facility updated the hazardous materials inventory via the California Environmental Reporting System (CERS). The following violation has been corrected: I169 - Complete Hazardous Materials Inventory information electronically submitted. Facility does not have any other outstanding Hazardous Materials Business Plan violations at this time.

Eval Division: Orange County Environmental Health  
Eval Program: HMRRP  
Eval Source: CERS

Eval General Type: Compliance Evaluation Inspection  
Eval Date: 02-25-2014  
Violations Found: No  
Eval Type: Routine done by local agency  
Eval Notes: Onsite to conduct a routine aboveground storage tank inspection. Met with Mario Rico Facility has one 2000 gallon waste oil tank, one 2000 gallon gasoline tank, and one 1000 gallon diesel tank. Spill Prevention Control and Countermeasure Plan (SPCC) prepared and implemented onsite. The SPCC for this facility was completed in April 2010. Periodic inspections per the SPCC are being conducted. SPCC has been reviewed and evaluated every 5 years. Appropriate secondary containment or diversionary structures are in place.

Eval Division: Orange County Environmental Health  
Eval Program: APSA  
Eval Source: CERS

Eval General Type: Compliance Evaluation Inspection  
Eval Date: 02-25-2014  
Violations Found: No  
Eval Type: Routine done by local agency  
Eval Notes: FA0042714 PICK YOUR PARTS AUTO WRECKING 8188 KATELLA STANTON CA 90680  
FA0042714 PICK YOUR PARTS AUTO WRECKING 8188 KATELLA STANTON CA 90680

Eval Division: Orange County Environmental Health  
Eval Program: HMRRP  
Eval Source: CERS

Eval General Type: Compliance Evaluation Inspection  
Eval Date: 02-26-2014  
Violations Found: No  
Eval Type: Routine done by local agency  
Eval Notes: FA0042714 PICK YOUR PARTS AUTO WRECKING 8188 KATELLA STANTON CA 90680  
FA0042714 PICK YOUR PARTS AUTO WRECKING 8188 KATELLA STANTON CA 90680  
INSPECTED SITE WITH MARIO RICO HMBP HAS BEEN SUBMITTED AND APPROVED  
HAZARDOUS MATERIAL VOLUMES ARE CORRECT SITE HAS MOTOR OIL, HYDRAULIC

Map ID  
Direction  
Distance  
Elevation

MAP FINDINGS

Site

Database(s)

EDR ID Number  
EPA ID Number

**ADMORE AUTO DISMANT INC (Continued)**

**S106104778**

OIL,LEAD ACID BATTERIES,FREON,BRAKE FLUID,DIESEL,ETHYLENE  
GLYCOL,GASOLINE, AND USED OIL  
Eval Division: Orange County Environmental Health  
Eval Program: HMRRP  
Eval Source: CERS

Eval General Type: Other/Unknown  
Eval Date: 02-26-2015  
Violations Found: No  
Eval Type: Other, not routine, done by local agency  
Eval Notes: Accepted CERS Submittal Contact update only  
Eval Division: Orange County Environmental Health  
Eval Program: HMRRP  
Eval Source: CERS

Eval General Type: Other/Unknown  
Eval Date: 03-25-2017  
Violations Found: No  
Eval Type: Other, not routine, done by local agency  
Eval Notes: CERS 10469752 Accepted 2017 Annual Certification for the following  
elements: Facility Information Chemical Inventory  
Eval Division: Orange County Environmental Health  
Eval Program: HMRRP  
Eval Source: CERS

Eval General Type: Other/Unknown  
Eval Date: 03-31-2014  
Violations Found: No  
Eval Type: Other, not routine, done by local agency  
Eval Notes: Not reported  
Eval Division: Orange County Environmental Health  
Eval Program: HMRRP  
Eval Source: CERS

Eval General Type: Compliance Evaluation Inspection  
Eval Date: 10-20-2016  
Violations Found: No  
Eval Type: Routine done by local agency  
Eval Notes: Onsite to conduct a routine aboveground storage tank inspection. Met  
with Jun Mendez. Spill Prevention Control and Countermeasure Plan  
(SPCC) prepared and implemented onsite. The SPCC for this facility was  
completed in July 2015. Periodic inspections per the SPCC are being  
conducted. SPCC has been reviewed and evaluated every 5 years.  
Appropriate secondary containment or diversionary structures are in  
place.  
Eval Division: Orange County Environmental Health  
Eval Program: APSA  
Eval Source: CERS

Eval General Type: Compliance Evaluation Inspection  
Eval Date: 10-20-2016  
Violations Found: No  
Eval Type: Routine done by local agency  
Eval Notes: Onsite to conduct a routine hazardous waste inspection. Met with Jun  
Mendez. Inspected used oil, drained used oil/fuel filters, gasoline,  
aerosols, sulfuric acid, and waste antifreeze. Drums were provided  
with a lid, stored in a secure manner and appear to be in good

Map ID  
Direction  
Distance  
Elevation

MAP FINDINGS

Site

Database(s)

EDR ID Number  
EPA ID Number

**ADMORE AUTO DISMANT INC (Continued)**

**S106104778**

condition. The operator completes a maintenance inspection on the drums on a weekly basis. A Hazardous Waste label was noted on all drums with the required identification. Municipal dumpster area does not appear to contain any hazardous waste. Perimeter of facility inspected - did not observe any water runoff or staining at this time. Hazardous Waste Emergency Response plan was available for review. Manifests and bills of lading for all hazardous waste streams were reviewed today. Ensure all hazardous waste manifests/disposal documents are maintained on site for at least three years from the date of transport and are available for review during normal business hours. Please continue to ensure [Truncated]

Eval Division: Orange County Environmental Health  
Eval Program: HW  
Eval Source: CERS

Eval General Type: Compliance Evaluation Inspection  
Eval Date: 10-20-2016  
Violations Found: No  
Eval Type: Routine done by local agency  
Eval Notes: The purpose of this visit is to conduct a routine Hazardous Materials Disclosure inspection. Met with Jun Mendez. During the inspection the following was observed: Reviewed list of chemicals stored onsite and online. Reviewed training records onsite and online. The facility representative onsite stated that staff are trained at least yearly on emergency response procedures and hazardous waste management. The operator is also aware that new staff must be trained on emergency response within six months of employment and then yearly after that. Reviewed Business Emergency Plan / Plot Plan online. Completely reviewed and approved online CUPA form submittal on California Environmental Reporting System (CERS) For more information regarding Hazardous Materials Disclosure, or to sign up for our eNewsletter please visit <http://www.occupainfo.com/>

Eval Division: Orange County Environmental Health  
Eval Program: HMRRP  
Eval Source: CERS

Eval General Type: Compliance Evaluation Inspection  
Eval Date: 10-24-2013  
Violations Found: No  
Eval Type: Routine done by local agency  
Eval Notes: Onsite to conduct a routine aboveground storage tank inspection. Met with Jun Mendez. Spill Prevention Control and Countermeasure Plan (SPCC) prepared and implemented onsite. The SPCC for this facility was completed in April 2010. Periodic inspections per the SPCC are being conducted. SPCC has been reviewed and evaluated every 5 years. Appropriate secondary containment or diversionary structures are in place.

Eval Division: Orange County Environmental Health  
Eval Program: APSA  
Eval Source: CERS

Eval General Type: Compliance Evaluation Inspection  
Eval Date: 10-24-2013  
Violations Found: No  
Eval Type: Routine done by local agency  
Eval Notes: Onsite to conduct a routine hazardous waste inspection. Met with Jun Mendez. Inspected used oil, drained used oil/fuel filters, waste



Map ID  
Direction  
Distance  
Elevation

MAP FINDINGS

Site

Database(s)

EDR ID Number  
EPA ID Number

**ADMORE AUTO DISMANT INC (Continued)**

**S106104778**

antifreeze, brake fluid, aerosols, fuel, solids/absorbent, mercury switches, paint, and batteries. Drums and tanks were provided with a lid, stored in a secure manner and appear to be in good condition. The operator completes a maintenance inspection on the drums and tanks on a weekly basis. A Hazardous Waste label was noted on all drums and tanks with the required identification. Municipal dumpster area does not appear to contain any hazardous waste. Perimeter of facility inspected - did not observe any water runoff or staining at this time. Hazardous Waste Emergency Response plan was available for review. Manifests and bills of lading for all hazardous waste streams were reviewed today. Ensure all hazardous waste manifests/disposal documents are maintained on site for at least three years from the date of transport and are [Truncated]

Eval Division: Orange County Environmental Health  
Eval Program: HW  
Eval Source: CERS

Eval General Type: Other/Unknown  
Eval Date: 11-01-2019  
Violations Found: No  
Eval Type: Other, not routine, done by local agency  
Eval Notes: File review - prep for inspection  
Eval Division: Orange County Environmental Health  
Eval Program: APSA  
Eval Source: CERS

Eval General Type: Compliance Evaluation Inspection  
Eval Date: 11-22-2019  
Violations Found: Yes  
Eval Type: Routine done by local agency  
Eval Notes: INSPECTOR COMMENT: On-site for a hazardous materials business plan inspection. The following hazardous materials were observed on site over reportable quantities: - Used Oil - Lead-acid batteries - Gasoline - Waste Antifreeze - Diesel - Waste Brake Fluid - Recovered Freon - Hydraulic Oil - Motor Oil - Transmission Oil The following hazardous materials is not accurately disclosed and must be updated. Please disclose via the California Environmental Reporting System (CERS) at [cers.calepa.ca.gov](http://cers.calepa.ca.gov): - Waste Brake Fluid: volume increased to 110 gallons - Waste Oil: maximum daily amount volume and largest container should 2000 gallons - Transmission Oil: currently not disclosed, please disclose. 55 gallons drum stored on site.

Eval Division: Orange County Environmental Health  
Eval Program: HMRRP  
Eval Source: CERS

Eval General Type: Compliance Evaluation Inspection  
Eval Date: 06-01-2010  
Violations Found: Yes  
Eval Type: Industrial Storm Water Compliance Evaluation  
Eval Notes: Site in business for approx. 6-years. SWPPP site plan is dated 2009. Plan is outdated: oil waste storage and waste parts at north end by entrance not shown, vehicle crusher not shown, sorbent stations not shown, etc. Instructed Contact to review and update the site plan. Reviewed site as it relates to WQMP approved by City; applicable to parking lot expansion into SCE right-of-way. In principle runoff from lot is to flow through landscaping then into drop inlets fitted with inlet filters. In practice, elevations within landscaping prohibit

Map ID  
Direction  
Distance  
Elevation

MAP FINDINGS

Site

Database(s)

EDR ID Number  
EPA ID Number

**ADMORE AUTO DISMANT INC (Continued)**

**S106104778**

this from occurring through most of the expansion project. In one case, inlet is situated immediately adjacent to asphalt in conflict with WQMP proposal. Advised Contact that this matter will be addressed through the City.

Eval Division: Water Boards  
Eval Program: INDSTW  
Eval Source: SMARTS

Eval General Type: Other/Unknown  
Eval Date: 06-23-2015  
Violations Found: No  
Eval Type: Other, not routine, done by local agency  
Eval Notes: No changes Accepted CERS Submittal.  
Eval Division: Orange County Environmental Health  
Eval Program: HMRRP  
Eval Source: CERS

Eval General Type: Other/Unknown  
Eval Date: 07-22-2013  
Violations Found: No  
Eval Type: Other, not routine, done by local agency  
Eval Notes: Not reported  
Eval Division: Orange County Environmental Health  
Eval Program: APSA  
Eval Source: CERS

Eval General Type: Other/Unknown  
Eval Date: 08-28-2014  
Violations Found: No  
Eval Type: Other, not routine, done by local agency  
Eval Notes: SPCC plan submitted on CERS and was accepted the plan will be reviewed at site to confirm that the plan is signed and implemented by facility. .

Eval Division: Orange County Environmental Health  
Eval Program: APSA  
Eval Source: CERS

Eval General Type: Other/Unknown  
Eval Date: 09-14-2016  
Violations Found: No  
Eval Type: Other, not routine, done by local agency  
Eval Notes: HMBEP declined. Our records indicate the ownership address is at 1301 E Orangewood Ave, Anaheim, CA 92805. Please contact Justin Bechara at jbechara@ochca.com to verify this information. For all wastes, please provide an annual waste amount, state waste code, and hazardous components with CAS #s, DOT code/Fire hazard classes and Federal hazard categories. Acetylene and Oxygen G Change storage pressure to above ambient. Brake fluid G There are 2 submissions. If the facility has 55 gallons of new brake fluid this will need to be reported separately without a state waste code. The submission that is indeed a waste needs an annual waste amount and waste code. Gasoline G Change hazardous material type to pure. Add emergency response equipment and emergency gas/water/electric shutoffs to your site map. Emergency Response Plan G Add the phone number for Local CUPA Orange County Environmental Health to emergency contacts, (714) 433 G 6000. RUR submitted for PE. [Truncated]

Eval Division: Orange County Environmental Health

Map ID  
Direction  
Distance  
Elevation

MAP FINDINGS

Site

Database(s)

EDR ID Number  
EPA ID Number

**ADMORE AUTO DISMANT INC (Continued)**

**S106104778**

Eval Program:	HMRRP
Eval Source:	CERS
Eval General Type:	Other/Unknown
Eval Date:	09-20-2016
Violations Found:	No
Eval Type:	Other, not routine, done by local agency
Eval Notes:	Facility information approved, RUR submitted for facility mailing address change.
Eval Division:	Orange County Environmental Health
Eval Program:	HMRRP
Eval Source:	CERS
Eval General Type:	Other/Unknown
Eval Date:	09-29-2016
Violations Found:	No
Eval Type:	Other, not routine, done by local agency
Eval Notes:	Chemical inventory declined. Add state waste codes for aerosol cans, brake fluid, ethylene glycol.
Eval Division:	Orange County Environmental Health
Eval Program:	HMRRP
Eval Source:	CERS
Eval General Type:	Compliance Evaluation Inspection
Eval Date:	11-22-2019
Violations Found:	No
Eval Type:	Routine done by local agency
Eval Notes:	INSPECTOR COMMENT: On site for a routine hazardous waste inspection. Walked throughout the facility. Observed hazardous waste storage areas. Containers were properly stored and labeled. Employees are reported to be trained. Manifests were available for review. Facility is a non- RCRA large quantity hazardous waste generator. Facility has a 2000 gallons waste oil tank on site. A professional engineer tank assessment with seismic calculations was available for review on site. Assessment expires 12/10/2019. Facility generates the following waste streams: - Parts Washer - Waste Oil - Waste Antifreeze - Waste Brake Fluid - Waste Battery Acid Emergency plan is available on site. No hazardous waste or universal waste observed in the dumpster/enclosure area. No hazardous waste violations were observed this date.
Eval Division:	Orange County Environmental Health
Eval Program:	HW
Eval Source:	CERS
Eval General Type:	Compliance Evaluation Inspection
Eval Date:	11-22-2019
Violations Found:	Yes
Eval Type:	Routine done by local agency
Eval Notes:	INSPECTOR COMMENT: On-site for an aboveground storage tank inspection. Observed the following petroleum storage capacity on site: - Waste Oil (2000 gallons) - Gasoline (2000 gallons) - Diesel (1000 gallons) - Waste Brake Fluid (110 gallons) - Hydraulic Oil (55 gallons) - Motor Oil (55 gallons) - Transmission Oil (55 gallons) All tanks and containers have appropriate secondary containment. The diesel tank is missing a liquid level gauge. A sight gauge is required for overfill monitoring requirements. The waste oil tank has contaminated debris and rags visually stored in the diked area. Please remove all accumulation of oil discharge and determine if there is a leak. SPCC

Map ID  
Direction  
Distance  
Elevation

MAP FINDINGS

Site

Database(s)

EDR ID Number  
EPA ID Number

**ADMORE AUTO DISMANT INC (Continued)**

**S106104778**

Plan is completed and is available on site for review. Plan is dated 7/27/2015. Plan must be updated every 5 years or when a change occurs. Training documentation are available for review. Discussed training requirements with Mr. Rico. Monthly inspection report is [Truncated]

Eval Division: Orange County Environmental Health  
Eval Program: APSA  
Eval Source: CERS

Coordinates:  
Site ID: 143766  
Facility Name: Pick Your Part Auto Wrecking  
Env Int Type Code: HWG  
Program ID: 10469752  
Coord Name: Not reported  
Ref Point Type Desc: Center of a facility or station.  
Latitude: 33.801550  
Longitude: -117.987240

Affiliation:  
Affiliation Type Desc: CUPA District  
Entity Name: Orange County Env Health  
Entity Title: Not reported  
Affiliation Address: 1241 East Dyer Road Suite 120  
Affiliation City: Santa Ana  
Affiliation State: CA  
Affiliation Country: Not reported  
Affiliation Zip: 92705-5611  
Affiliation Phone: (714) 433-6406

Affiliation Type Desc: Facility Mailing Address  
Entity Name: Mailing Address  
Entity Title: Not reported  
Affiliation Address: 1360 S. ANAHEIM BLVD.  
Affiliation City: ANAHEIM  
Affiliation State: CA  
Affiliation Country: Not reported  
Affiliation Zip: 92805  
Affiliation Phone: Not reported

Affiliation Type Desc: Identification Signer  
Entity Name: JUN MENDEZ  
Entity Title: ENVIRONMENTAL AFFAIRS MANAGER  
Affiliation Address: Not reported  
Affiliation City: Not reported  
Affiliation State: Not reported  
Affiliation Country: Not reported  
Affiliation Zip: Not reported  
Affiliation Phone: Not reported

Affiliation Type Desc: Owner/Operator  
Entity Name: Pick Your Part Auto Wrecking Stanton  
Entity Title: Operator  
Affiliation Address: 1360 S. Anaheim Blvd. Suite 2800  
Affiliation City: Anaheim  
Affiliation State: CA  
Affiliation Country: Not reported

Map ID  
Direction  
Distance  
Elevation

MAP FINDINGS

Site

Database(s)

EDR ID Number  
EPA ID Number

**ADMORE AUTO DISMANT INC (Continued)**

**S106104778**

Affiliation Zip: 92805  
Affiliation Phone: Not reported

Affiliation Type Desc: Operator  
Entity Name: 1268 - Pick-Your-Part Auto Wrecking  
Entity Title: Not reported  
Affiliation Address: Not reported  
Affiliation City: Not reported  
Affiliation State: Not reported  
Affiliation Country: Not reported  
Affiliation Zip: Not reported  
Affiliation Phone: (714) 385-1200

Affiliation Type Desc: Document Preparer  
Entity Name: Jun Mendez  
Entity Title: Not reported  
Affiliation Address: Not reported  
Affiliation City: Not reported  
Affiliation State: Not reported  
Affiliation Country: Not reported  
Affiliation Zip: Not reported  
Affiliation Phone: Not reported

Affiliation Type Desc: Parent Corporation  
Entity Name: PICK YOUR PART AUTO WRECKING  
Entity Title: Not reported  
Affiliation Address: Not reported  
Affiliation City: Not reported  
Affiliation State: Not reported  
Affiliation Country: Not reported  
Affiliation Zip: Not reported  
Affiliation Phone: Not reported

Affiliation Type Desc: Environmental Contact  
Entity Name: JUN MENDEZ  
Entity Title: Not reported  
Affiliation Address: 1360 S. ANAHEIM BLVD.  
Affiliation City: Anaheim  
Affiliation State: CA  
Affiliation Country: Not reported  
Affiliation Zip: 92805  
Affiliation Phone: Not reported

Affiliation Type Desc: Legal Owner  
Entity Name: PICK-YOUR-PART AUTO WRECKING  
Entity Title: Not reported  
Affiliation Address: 1360 S. ANAHEIM BLVD.  
Affiliation City: Anaheim  
Affiliation State: CA  
Affiliation Country: United States  
Affiliation Zip: 92805  
Affiliation Phone: (714) 978-5914

Name: PICK YOUR PART AUTO WRECKING  
Address: 8188 KATELLA AVE  
City,State,Zip: STANTON, CA 90680

Map ID  
Direction  
Distance  
Elevation

MAP FINDINGS

Site

Database(s)

EDR ID Number  
EPA ID Number

**ADMORE AUTO DISMANT INC (Continued)**

**S106104778**

Site ID: 143766  
CERS ID: 10469752  
CERS Description: Chemical Storage Facilities

**Violations:**

Site ID: 143766  
Site Name: Pick Your Part Auto Wrecking  
Violation Date: 11-27-2019  
Citation: HSC 6.67 25270.4.5(a) - California Health and Safety Code, Chapter 6.67, Section(s) 25270.4.5(a)  
Violation Description: Failure to provide systems or follow procedures to prevent overfills as described in the SPCC Plan, and/or failure to routinely test to ensure proper operation.  
Violation Notes: Returned to compliance on 12/20/2019. OBSERVATION: Failure to provide systems or follow procedures to prevent overfills as described in the SPCC Plan, and/or failure to routinely test to ensure proper operation. CORRECTIVE ACTION: Provide systems or begin following procedures to prevent overfills as described in SPCC plan, and routinely test systems or devices used to prevent overfilling. Provide a photo via email to show the sight gauge has been fixed within 30 days.  
Violation Division: Orange County Environmental Health  
Violation Program: APSA  
Violation Source: CERS

Site ID: 143766  
Site Name: Pick Your Part Auto Wrecking  
Violation Date: 11-27-2019  
Citation: HSC 6.67 25270.4.5(a) - California Health and Safety Code, Chapter 6.67, Section(s) 25270.4.5(a)  
Violation Description: Failure to promptly correct visible discharges and promptly remove any accumulations of oil in diked areas.  
Violation Notes: Returned to compliance on 12/20/2019. OBSERVATION: Failure to promptly correct visible discharges and promptly remove any accumulations of oil in diked areas. CORRECTIVE ACTION: Promptly correct any visible discharges and promptly remove any accumulations of oil in diked areas. Provide a photo via email to this Agency within 30 days showing the area is free of oil and visual discharges to correct this violation.  
Violation Division: Orange County Environmental Health  
Violation Program: APSA  
Violation Source: CERS

Site ID: 143766  
Site Name: Pick Your Part Auto Wrecking  
Violation Date: 06-01-2010  
Citation: 2014-0057-DWQ - Industrial General Permit  
Violation Description: SWPPP  
Violation Notes: SWPPP site plan is outdated and needs to be updated to reflect current conditions. Advised Contact who agreed to have the updates made.  
Violation Division: Water Boards  
Violation Program: INDSTW  
Violation Source: SMARTS

Site ID: 143766  
Site Name: Pick Your Part Auto Wrecking  
Violation Date: 11-27-2019  
Citation: HSC 6.95 25508(a)(1) - California Health and Safety Code, Chapter

Map ID  
Direction  
Distance  
Elevation

MAP FINDINGS

Site

Database(s)

EDR ID Number  
EPA ID Number

**ADMORE AUTO DISMANT INC (Continued)**

**S106104778**

Violation Description: 6.95, Section(s) 25508(a)(1)  
Failure to complete and electronically submit hazardous material inventory information for all reportable hazardous materials on site at or above reportable quantities.

Violation Notes: Returned to compliance on 12/20/2019. OBSERVATION: The following hazardous materials is not accurately disclosed and must be updated. Please disclose via the California Environmental Reporting System (CERS) at cers.calepa.ca.gov: - Waste Brake Fluid: volume increased to 110 gallons - Waste Oil: maximum daily amount volume and largest container should 2000 gallons - Transmission Oil: currently not disclosed, please disclose. 55 gallons drum stored on site. CORRECTIVE ACTION: Complete and electronically submit the chemical inventory information for all reportable hazardous materials on site at or above reportable quantities via the California Environmental Reporting System (CERS) at cers.calepa.ca.gov.

Violation Division: Orange County Environmental Health  
Violation Program: HMRRP  
Violation Source: CERS

Evaluation:

Eval General Type: Other/Unknown  
Eval Date: 12-31-2019  
Violations Found: No  
Eval Type: Other, not routine, done by local agency  
Eval Notes: INSPECTOR COMMENT: Facility submitted photos showing the the overfill sight gauge has been re-installed and the visual discharges from the waste oil tank has been corrected. The following violations have been corrected: I037 - Overfill prevention systems or procedures are used and tested routinely to ensure proper operation I134 - Visible discharges promptly corrected and any accumulation of oil in diked areas promptly removed. Facility does not have any other outstanding Aboveground Petroleum Storage Tank violations at this time.

Eval Division: Orange County Environmental Health  
Eval Program: APSA  
Eval Source: CERS

Eval General Type: Other/Unknown  
Eval Date: 12-31-2019  
Violations Found: No  
Eval Type: Other, not routine, done by local agency  
Eval Notes: INSPECTOR COMMENT: Facility updated the hazardous materials inventory via the California Environmental Reporting System (CERS). The following violation has been corrected: I169 - Complete Hazardous Materials Inventory information electronically submitted. Facility does not have any other outstanding Hazardous Materials Business Plan violations at this time.

Eval Division: Orange County Environmental Health  
Eval Program: HMRRP  
Eval Source: CERS

Eval General Type: Compliance Evaluation Inspection  
Eval Date: 02-25-2014  
Violations Found: No  
Eval Type: Routine done by local agency  
Eval Notes: Onsite to conduct a routine aboveground storage tank inspection. Met with Mario Rico Facility has one 2000 gallon waste oil tank, one 2000 gallon gasoline tank, and one 1000 gallon diesel tank. Spill

Map ID  
Direction  
Distance  
Elevation

MAP FINDINGS

Site

Database(s)

EDR ID Number  
EPA ID Number

**ADMORE AUTO DISMANT INC (Continued)**

**S106104778**

Prevention Control and Countermeasure Plan (SPCC) prepared and implemented onsite. The SPCC for this facility was completed in April 2010. Periodic inspections per the SPCC are being conducted. SPCC has been reviewed and evaluated every 5 years. Appropriate secondary containment or diversionary structures are in place.

Eval Division: Orange County Environmental Health  
Eval Program: APSA  
Eval Source: CERS

Eval General Type: Compliance Evaluation Inspection  
Eval Date: 02-25-2014  
Violations Found: No  
Eval Type: Routine done by local agency  
Eval Notes: FA0042714 PICK YOUR PARTS AUTO WRECKING 8188 KATELLA STANTON CA 90680  
FA0042714 PICK YOUR PARTS AUTO WRECKING 8188 KATELLA STANTON CA 90680

Eval Division: Orange County Environmental Health  
Eval Program: HMRRP  
Eval Source: CERS

Eval General Type: Compliance Evaluation Inspection  
Eval Date: 02-26-2014  
Violations Found: No  
Eval Type: Routine done by local agency  
Eval Notes: FA0042714 PICK YOUR PARTS AUTO WRECKING 8188 KATELLA STANTON CA 90680  
FA0042714 PICK YOUR PARTS AUTO WRECKING 8188 KATELLA STANTON CA 90680  
INSPECTED SITE WITH MARIO RICO HMBP HAS BEEN SUBMITTED AND APPROVED  
HAZARDOUS MATERIAL VOLUMES ARE CORRECT SITE HAS MOTOR OIL, HYDRAULIC  
OIL, LEAD ACID BATTERIES, FREON, BRAKE FLUID, DIESEL, ETHYLENE  
GLYCOL, GASOLINE, AND USED OIL

Eval Division: Orange County Environmental Health  
Eval Program: HMRRP  
Eval Source: CERS

Eval General Type: Other/Unknown  
Eval Date: 02-26-2015  
Violations Found: No  
Eval Type: Other, not routine, done by local agency  
Eval Notes: Accepted CERS Submittal Contact update only  
Eval Division: Orange County Environmental Health  
Eval Program: HMRRP  
Eval Source: CERS

Eval General Type: Other/Unknown  
Eval Date: 03-25-2017  
Violations Found: No  
Eval Type: Other, not routine, done by local agency  
Eval Notes: CERS 10469752 Accepted 2017 Annual Certification for the following  
elements: Facility Information Chemical Inventory

Eval Division: Orange County Environmental Health  
Eval Program: HMRRP  
Eval Source: CERS

Eval General Type: Other/Unknown  
Eval Date: 03-31-2014  
Violations Found: No  
Eval Type: Other, not routine, done by local agency  
Eval Notes: Not reported



Map ID  
Direction  
Distance  
Elevation

MAP FINDINGS

Site

Database(s)

EDR ID Number  
EPA ID Number

**ADMORE AUTO DISMANT INC (Continued)**

**S106104778**

Eval Division: Orange County Environmental Health  
Eval Program: HMRRP  
Eval Source: CERS

Eval General Type: Compliance Evaluation Inspection  
Eval Date: 10-20-2016  
Violations Found: No  
Eval Type: Routine done by local agency  
Eval Notes: Onsite to conduct a routine aboveground storage tank inspection. Met with Jun Mendez. Spill Prevention Control and Countermeasure Plan (SPCC) prepared and implemented onsite. The SPCC for this facility was completed in July 2015. Periodic inspections per the SPCC are being conducted. SPCC has been reviewed and evaluated every 5 years. Appropriate secondary containment or diversionary structures are in place.

Eval Division: Orange County Environmental Health  
Eval Program: APSA  
Eval Source: CERS

Eval General Type: Compliance Evaluation Inspection  
Eval Date: 10-20-2016  
Violations Found: No  
Eval Type: Routine done by local agency  
Eval Notes: Onsite to conduct a routine hazardous waste inspection. Met with Jun Mendez. Inspected used oil, drained used oil/fuel filters, gasoline, aerosols, sulfuric acid, and waste antifreeze. Drums were provided with a lid, stored in a secure manner and appear to be in good condition. The operator completes a maintenance inspection on the drums on a weekly basis. A Hazardous Waste label was noted on all drums with the required identification. Municipal dumpster area does not appear to contain any hazardous waste. Perimeter of facility inspected - did not observe any water runoff or staining at this time. Hazardous Waste Emergency Response plan was available for review. Manifests and bills of lading for all hazardous waste streams were reviewed today. Ensure all hazardous waste manifests/disposal documents are maintained on site for at least three years from the date of transport and are available for review during normal business hours. Please continue to ensure [Truncated]

Eval Division: Orange County Environmental Health  
Eval Program: HW  
Eval Source: CERS

Eval General Type: Compliance Evaluation Inspection  
Eval Date: 10-20-2016  
Violations Found: No  
Eval Type: Routine done by local agency  
Eval Notes: The purpose of this visit is to conduct a routine Hazardous Materials Disclosure inspection. Met with Jun Mendez. During the inspection the following was observed: Reviewed list of chemicals stored onsite and online. Reviewed training records onsite and online. The facility representative onsite stated that staff are trained at least yearly on emergency response procedures and hazardous waste management. The operator is also aware that new staff must be trained on emergency response within six months of employment and then yearly after that. Reviewed Business Emergency Plan / Plot Plan online. Completely reviewed and approved online CUPA form submittal on California Environmental Reporting System (CERS) For more information regarding

Map ID  
Direction  
Distance  
Elevation

MAP FINDINGS

Site

Database(s)

EDR ID Number  
EPA ID Number

**ADMORE AUTO DISMANT INC (Continued)**

**S106104778**

Hazardous Materials Disclosure, or to sign up for our eNewsletter  
please visit <http://www.occupainfo.com/>  
Orange County Environmental Health  
HMRRP  
CERS

Eval Division:  
Eval Program:  
Eval Source:

Eval General Type: Compliance Evaluation Inspection  
Eval Date: 10-24-2013  
Violations Found: No  
Eval Type: Routine done by local agency  
Eval Notes: Onsite to conduct a routine aboveground storage tank inspection. Met with Jun Mendez. Spill Prevention Control and Countermeasure Plan (SPCC) prepared and implemented onsite. The SPCC for this facility was completed in April 2010. Periodic inspections per the SPCC are being conducted. SPCC has been reviewed and evaluated every 5 years. Appropriate secondary containment or diversionary structures are in place.

Eval Division: Orange County Environmental Health  
Eval Program: APSA  
Eval Source: CERS

Eval General Type: Compliance Evaluation Inspection  
Eval Date: 10-24-2013  
Violations Found: No  
Eval Type: Routine done by local agency  
Eval Notes: Onsite to conduct a routine hazardous waste inspection. Met with Jun Mendez. Inspected used oil, drained used oil/fuel filters, waste antifreeze, brake fluid, aerosols, fuel, solids/absorbent, mercury switches, paint, and batteries. Drums and tanks were provided with a lid, stored in a secure manner and appear to be in good condition. The operator completes a maintenance inspection on the drums and tanks on a weekly basis. A Hazardous Waste label was noted on all drums and tanks with the required identification. Municipal dumpster area does not appear to contain any hazardous waste. Perimeter of facility inspected - did not observe any water runoff or staining at this time. Hazardous Waste Emergency Response plan was available for review. Manifests and bills of lading for all hazardous waste streams were reviewed today. Ensure all hazardous waste manifests/disposal documents are maintained on site for at least three years from the date of transport and are [Truncated]

Eval Division: Orange County Environmental Health  
Eval Program: HW  
Eval Source: CERS

Eval General Type: Other/Unknown  
Eval Date: 11-01-2019  
Violations Found: No  
Eval Type: Other, not routine, done by local agency  
Eval Notes: File review - prep for inspection  
Eval Division: Orange County Environmental Health  
Eval Program: APSA  
Eval Source: CERS

Eval General Type: Compliance Evaluation Inspection  
Eval Date: 11-22-2019  
Violations Found: Yes  
Eval Type: Routine done by local agency

Map ID  
Direction  
Distance  
Elevation

MAP FINDINGS

Site

Database(s)

EDR ID Number  
EPA ID Number

**ADMORE AUTO DISMANT INC (Continued)**

**S106104778**

Eval Notes: INSPECTOR COMMENT: On-site for a hazardous materials business plan inspection. The following hazardous materials were observed on site over reportable quantities: - Used Oil - Lead-acid batteries - Gasoline - Waste Antifreeze - Diesel - Waste Brake Fluid - Recovered Freon - Hydraulic Oil - Motor Oil - Transmission Oil The following hazardous materials is not accurately disclosed and must be updated. Please disclose via the California Environmental Reporting System (CERS) at [cers.calepa.ca.gov](http://cers.calepa.ca.gov): - Waste Brake Fluid: volume increased to 110 gallons - Waste Oil: maximum daily amount volume and largest container should 2000 gallons - Transmission Oil: currently not disclosed, please disclose. 55 gallons drum stored on site.

Eval Division: Orange County Environmental Health  
Eval Program: HMRRP  
Eval Source: CERS

Eval General Type: Compliance Evaluation Inspection  
Eval Date: 06-01-2010  
Violations Found: Yes  
Eval Type: Industrial Storm Water Compliance Evaluation  
Eval Notes: Site in business for approx. 6-years. SWPPP site plan is dated 2009. Plan is outdated: oil waste storage and waste parts at north end by entrance not shown, vehicle crusher not shown, sorbent stations not shown, etc. Instructed Contact to review and update the site plan. Reviewed site as it relates to WQMP approved by City; applicable to parking lot expansion into SCE right-of-way. In principle runoff from lot is to flow through landscaping then into drop inlets fitted with inlet filters. In practice, elevations within landscaping prohibit this from occurring through most of the expansion project. In one case, inlet is situated immediately adjacent to asphalt in conflict with WQMP proposal. Advised Contact that this matter will be addressed through the City.

Eval Division: Water Boards  
Eval Program: INDSTW  
Eval Source: SMARTS

Eval General Type: Other/Unknown  
Eval Date: 06-23-2015  
Violations Found: No  
Eval Type: Other, not routine, done by local agency  
Eval Notes: No changes Accepted CERS Submittal.  
Eval Division: Orange County Environmental Health  
Eval Program: HMRRP  
Eval Source: CERS

Eval General Type: Other/Unknown  
Eval Date: 07-22-2013  
Violations Found: No  
Eval Type: Other, not routine, done by local agency  
Eval Notes: Not reported  
Eval Division: Orange County Environmental Health  
Eval Program: APSA  
Eval Source: CERS

Eval General Type: Other/Unknown  
Eval Date: 08-28-2014  
Violations Found: No  
Eval Type: Other, not routine, done by local agency

Map ID  
Direction  
Distance  
Elevation

MAP FINDINGS

Site

Database(s)

EDR ID Number  
EPA ID Number

**ADMORE AUTO DISMANT INC (Continued)**

**S106104778**

Eval Notes: SPCC plan submitted odn CERS and was accepted the plan will be reviewed at site to confirm that the plan is signed and implemented by facility. .

Eval Division: Orange County Environmental Health  
Eval Program: APSA  
Eval Source: CERS

Eval General Type: Other/Unknown  
Eval Date: 09-14-2016  
Violations Found: No  
Eval Type: Other, not routine, done by local agency  
Eval Notes: HMBEP declined. Our records indicate the ownership address is at 1301 E Orangewood Ave, Anaheim, CA 92805. Please contact Justin Bechara at jbechara@ochca.com to verify this information. For all wastes, please provide an annual waste amount, state waste code, and hazardous components with CAS #s, DOT code/Fire hazard classes and Federal hazard categories. Acetylene and Oxygen G Change storage pressure to above ambient. Brake fluid G There are 2 submissions. If the facility has 55 gallons of new brake fluid this will need to be reported separately without a state waste code. The submission that is indeed a waste needs an annual waste amount and waste code. Gasoline G Change hazardous material type to pure. Add emergency response equipment and emergency gas/water/electric shutoffs to your site map. Emergency Response Plan G Add the phone number for Local CUPA Orange County Environmental Health to emergency contacts, (714) 433 G 6000. RUR submitted for PE. [Truncated]

Eval Division: Orange County Environmental Health  
Eval Program: HMRRP  
Eval Source: CERS

Eval General Type: Other/Unknown  
Eval Date: 09-20-2016  
Violations Found: No  
Eval Type: Other, not routine, done by local agency  
Eval Notes: Facility information approved, RUR submitted for facility mailing address change.

Eval Division: Orange County Environmental Health  
Eval Program: HMRRP  
Eval Source: CERS

Eval General Type: Other/Unknown  
Eval Date: 09-29-2016  
Violations Found: No  
Eval Type: Other, not routine, done by local agency  
Eval Notes: Chemical inventory declined. Add state waste codes for aerosol cans, brake fluid, ethylene glycol.

Eval Division: Orange County Environmental Health  
Eval Program: HMRRP  
Eval Source: CERS

Eval General Type: Compliance Evaluation Inspection  
Eval Date: 11-22-2019  
Violations Found: No  
Eval Type: Routine done by local agency  
Eval Notes: INSPECTOR COMMENT: On site for a routine hazardous waste inspection. Walked throughout the facility. Observed hazardous waste storage areas. Containers were properly stored and labeled. Employees are

Map ID  
Direction  
Distance  
Elevation

MAP FINDINGS

Site

Database(s)

EDR ID Number  
EPA ID Number

**ADMORE AUTO DISMANT INC (Continued)**

**S106104778**

reported to be trained. Manifests were available for review. Facility is a non- RCRA large quantity hazardous waste generator. Facility has a 2000 gallons waste oil tank on site. A professional engineer tank assessment with seismic calculations was available for review on site. Assessment expires 12/10/2019. Facility generates the following waste streams: - Parts Washer - Waste Oil - Waste Antifreeze - Waste Brake Fluid - Waste Battery Acid Emergency plan is available on site. No hazardous waste or universal waste observed in the dumpster/enclosure area. No hazardous waste violations were observed this date.

Eval Division: Orange County Environmental Health  
Eval Program: HW  
Eval Source: CERS

Eval General Type: Compliance Evaluation Inspection  
Eval Date: 11-22-2019  
Violations Found: Yes  
Eval Type: Routine done by local agency  
Eval Notes: INSPECTOR COMMENT: On-site for an aboveground storage tank inspection. Observed the following petroleum storage capacity on site: - Waste Oil (2000 gallons) - Gasoline (2000 gallons) - Diesel (1000 gallons) - Waste Brake Fluid (110 gallons) - Hydraulic Oil (55 gallons) - Motor Oil (55 gallons) - Transmission Oil (55 gallons) All tanks and containers have appropriate secondary containment. The diesel tank is missing a liquid level gauge. A sight gauge is required for overfill monitoring requirements. The waste oil tank has contaminated debris and rags visually stored in the diked area. Please remove all accumulation of oil discharge and determine if there is a leak. SPCC Plan is completed and is available on site for review. Plan is dated 7/27/2015. Plan must be updated every 5 years or when a change occurs. Training documentation are available for review. Discussed training requirements with Mr. Rico. Monthly inspection report is [Truncated]  
Eval Division: Orange County Environmental Health  
Eval Program: APSA  
Eval Source: CERS

Coordinates:  
Site ID: 143766  
Facility Name: Pick Your Part Auto Wrecking  
Env Int Type Code: HWG  
Program ID: 10469752  
Coord Name: Not reported  
Ref Point Type Desc: Center of a facility or station.  
Latitude: 33.801550  
Longitude: -117.987240

Affiliation:  
Affiliation Type Desc: CUPA District  
Entity Name: Orange County Env Health  
Entity Title: Not reported  
Affiliation Address: 1241 East Dyer Road Suite 120  
Affiliation City: Santa Ana  
Affiliation State: CA  
Affiliation Country: Not reported  
Affiliation Zip: 92705-5611  
Affiliation Phone: (714) 433-6406

Map ID  
Direction  
Distance  
Elevation

MAP FINDINGS

Site

Database(s)

EDR ID Number  
EPA ID Number

**ADMORE AUTO DISMANT INC (Continued)**

**S106104778**

Affiliation Type Desc:	Facility Mailing Address
Entity Name:	Mailing Address
Entity Title:	Not reported
Affiliation Address:	1360 S. ANAHEIM BLVD.
Affiliation City:	ANAHEIM
Affiliation State:	CA
Affiliation Country:	Not reported
Affiliation Zip:	92805
Affiliation Phone:	Not reported
Affiliation Type Desc:	Identification Signer
Entity Name:	JUN MENDEZ
Entity Title:	ENVIRONMENTAL AFFAIRS MANAGER
Affiliation Address:	Not reported
Affiliation City:	Not reported
Affiliation State:	Not reported
Affiliation Country:	Not reported
Affiliation Zip:	Not reported
Affiliation Phone:	Not reported
Affiliation Type Desc:	Owner/Operator
Entity Name:	Pick Your Part Auto Wrecking Stanton
Entity Title:	Operator
Affiliation Address:	1360 S. Anaheim Blvd.Suite 2800
Affiliation City:	Anaheim
Affiliation State:	CA
Affiliation Country:	Not reported
Affiliation Zip:	92805
Affiliation Phone:	Not reported
Affiliation Type Desc:	Operator
Entity Name:	1268 - Pick-Your-Part Auto Wrecking
Entity Title:	Not reported
Affiliation Address:	Not reported
Affiliation City:	Not reported
Affiliation State:	Not reported
Affiliation Country:	Not reported
Affiliation Zip:	Not reported
Affiliation Phone:	(714) 385-1200
Affiliation Type Desc:	Document Preparer
Entity Name:	Jun Mendez
Entity Title:	Not reported
Affiliation Address:	Not reported
Affiliation City:	Not reported
Affiliation State:	Not reported
Affiliation Country:	Not reported
Affiliation Zip:	Not reported
Affiliation Phone:	Not reported
Affiliation Type Desc:	Parent Corporation
Entity Name:	PICK YOUR PART AUTO WRECKING
Entity Title:	Not reported
Affiliation Address:	Not reported
Affiliation City:	Not reported
Affiliation State:	Not reported
Affiliation Country:	Not reported

Map ID  
Direction  
Distance  
Elevation

MAP FINDINGS

Site

Database(s)

EDR ID Number  
EPA ID Number

**ADMORE AUTO DISMANT INC (Continued)**

**S106104778**

Affiliation Zip: Not reported  
Affiliation Phone: Not reported  
  
Affiliation Type Desc: Environmental Contact  
Entity Name: JUN MENDEZ  
Entity Title: Not reported  
Affiliation Address: 1360 S. ANAHEIM BLVD.  
Affiliation City: Anaheim  
Affiliation State: CA  
Affiliation Country: Not reported  
Affiliation Zip: 92805  
Affiliation Phone: Not reported  
  
Affiliation Type Desc: Legal Owner  
Entity Name: PICK-YOUR-PART AUTO WRECKING  
Entity Title: Not reported  
Affiliation Address: 1360 S. ANAHEIM BLVD.  
Affiliation City: Anaheim  
Affiliation State: CA  
Affiliation Country: United States  
Affiliation Zip: 92805  
Affiliation Phone: (714) 978-5914

**AX611**  
**SSE**  
**< 1/8**  
**0.113 mi.**  
**598 ft.**

**8188 KATELLA AVE**  
**STANTON, CA**

**Site 2 of 3 in cluster AX**

**AST A100340853**  
**N/A**

**Relative:**  
**Higher**

**AST:**

**Actual:**  
**70 ft.**

Name: Not reported  
Address: 8188 KATELLA AVE  
City/Zip: STANTON,  
Certified Unified Program Agencies: Orange  
Owner: PICK YOUR PART  
Total Gallons: 1,320  
CERSID: Not reported  
Facility ID: Not reported  
Business Name: Not reported  
Phone: Not reported  
Fax: Not reported  
Mailing Address: Not reported  
Mailing Address City: Not reported  
Mailing Address State: Not reported  
Mailing Address Zip Code: Not reported  
Operator Name: Not reported  
Operator Phone: Not reported  
Owner Phone: Not reported  
Owner Mail Address: Not reported  
Owner State: Not reported  
Owner Zip Code: Not reported  
Owner Country: Not reported  
Property Owner Name: Not reported  
Property Owner Phone: Not reported  
Property Owner Mailing Address: Not reported  
Property Owner City: Not reported  
Property Owner Stat : Not reported

Map ID  
Direction  
Distance  
Elevation

MAP FINDINGS

Site

Database(s)

EDR ID Number  
EPA ID Number

(Continued)

A100340853

Property Owner Zip Code: Not reported  
Property Owner Country: Not reported  
EPAID: Not reported

AX612  
SSE  
< 1/8  
0.113 mi.  
598 ft.

LKQ PICK YOUR PART  
8188 KATELLA AVE  
STANTON, CA 90680  
Site 3 of 3 in cluster AX

RCRA NonGen / NLR

1024808972  
CAL000282563

Relative:  
Higher

Actual:  
70 ft.

RCRA NonGen / NLR:  
Date Form Received by Agency: 2004-05-27 00:00:00.0  
Handler Name: LKQ PICK YOUR PART  
Handler Address: 8188 KATELLA AVE  
Handler City,State,Zip: STANTON, CA 90680  
EPA ID: CAL000282563  
Contact Name: ANTONIO (JUN) MENDEZ  
Contact Address: 1360 S ANAHEIM BLVD  
Contact City,State,Zip: ANAHEIM, CA 92805  
Contact Telephone: 714-978-5914  
Contact Fax: 714-630-2743  
Contact Email: AXMENDEZ@LKQCORP.COM  
Contact Title: Not reported  
EPA Region: 09  
Land Type: Not reported  
Federal Waste Generator Description: Not a generator, verified  
Non-Notifier: Not reported  
Biennial Report Cycle: Not reported  
Accessibility: Not reported  
Active Site Indicator: Handler Activities  
State District Owner: Not reported  
State District: Not reported  
Mailing Address: 1360 S ANAHEIM BLVD  
Mailing City,State,Zip: ANAHEIM, CA 92805  
Owner Name: PICK-YOUR-PART AUTO WRECKING  
Owner Type: Other  
Operator Name: ANTONIO (JUN) MENDEZ  
Operator Type: Other  
Short-Term Generator Activity: No  
Importer Activity: No  
Mixed Waste Generator: No  
Transporter Activity: No  
Transfer Facility Activity: No  
Recycler Activity with Storage: No  
Small Quantity On-Site Burner Exemption: No  
Smelting Melting and Refining Furnace Exemption: No  
Underground Injection Control: No  
Off-Site Waste Receipt: No  
Universal Waste Indicator: Yes  
Universal Waste Destination Facility: Yes  
Federal Universal Waste: No  
Active Site Fed-Reg Treatment Storage and Disposal Facility: Not reported  
Active Site Converter Treatment storage and Disposal Facility: Not reported  
Active Site State-Reg Treatment Storage and Disposal Facility: Not reported  
Active Site State-Reg Handler: ---  
Federal Facility Indicator: Not reported  
Hazardous Secondary Material Indicator: N  
Sub-Part K Indicator: Not reported



Map ID  
Direction  
Distance  
Elevation

MAP FINDINGS

Site

Database(s)

EDR ID Number  
EPA ID Number

**LKQ PICK YOUR PART (Continued)**

**1024808972**

Commercial TSD Indicator:	No
Treatment Storage and Disposal Type:	Not reported
2018 GPRA Permit Baseline:	Not on the Baseline
2018 GPRA Renewals Baseline:	Not on the Baseline
Permit Renewals Workload Universe:	Not reported
Permit Workload Universe:	Not reported
Permit Progress Universe:	Not reported
Post-Closure Workload Universe:	Not reported
Closure Workload Universe:	Not reported
202 GPRA Corrective Action Baseline:	No
Corrective Action Workload Universe:	No
Subject to Corrective Action Universe:	No
Non-TSDFs Where RCRA CA has Been Imposed Universe:	No
TSDFs Potentially Subject to CA Under 3004 (u)/(v) Universe:	No
TSDFs Only Subject to CA under Discretionary Auth Universe:	No
Corrective Action Priority Ranking:	No NCAPS ranking
Environmental Control Indicator:	No
Institutional Control Indicator:	No
Human Exposure Controls Indicator:	N/A
Groundwater Controls Indicator:	N/A
Operating TSD Universe:	Not reported
Full Enforcement Universe:	Not reported
Significant Non-Complier Universe:	No
Unaddressed Significant Non-Complier Universe:	No
Addressed Significant Non-Complier Universe:	No
Significant Non-Complier With a Compliance Schedule Universe:	No
Financial Assurance Required:	Not reported
Handler Date of Last Change:	2018-09-05 20:25:43.0
Recognized Trader-Importer:	No
Recognized Trader-Exporter:	No
Importer of Spent Lead Acid Batteries:	No
Exporter of Spent Lead Acid Batteries:	No
Recycler Activity Without Storage:	No
Manifest Broker:	No
Sub-Part P Indicator:	No

**Handler - Owner Operator:**

Owner/Operator Indicator:	Operator
Owner/Operator Name:	ANTONIO (JUN) MENDEZ
Legal Status:	Other
Date Became Current:	Not reported
Date Ended Current:	Not reported
Owner/Operator Address:	1360 S ANAHEIM BLVD
Owner/Operator City,State,Zip:	ANAHEIM, CA 92805
Owner/Operator Telephone:	714-978-5914
Owner/Operator Telephone Ext:	Not reported
Owner/Operator Fax:	Not reported
Owner/Operator Email:	Not reported
Owner/Operator Indicator:	Owner
Owner/Operator Name:	PICK-YOUR-PART AUTO WRECKING
Legal Status:	Other
Date Became Current:	Not reported
Date Ended Current:	Not reported
Owner/Operator Address:	1360 S ANAHEIM BLVD
Owner/Operator City,State,Zip:	ANAHEIM, CA 92805

Map ID  
Direction  
Distance  
Elevation

MAP FINDINGS

Site

Database(s)

EDR ID Number  
EPA ID Number

**LKQ PICK YOUR PART (Continued)**

**1024808972**

Owner/Operator Telephone: 714-385-1200  
Owner/Operator Telephone Ext: Not reported  
Owner/Operator Fax: Not reported  
Owner/Operator Email: Not reported

Historic Generators:

Receive Date: 2004-05-27 00:00:00.0  
Handler Name: LKQ PICK YOUR PART  
Federal Waste Generator Description: Not a generator, verified  
State District Owner: Not reported  
Large Quantity Handler of Universal Waste: No  
Recognized Trader Importer: No  
Recognized Trader Exporter: No  
Spent Lead Acid Battery Importer: No  
Spent Lead Acid Battery Exporter: No  
Current Record: Yes  
Non Storage Recycler Activity: Not reported  
Electronic Manifest Broker: Not reported

List of NAICS Codes and Descriptions:

NAICS Code: 44131  
NAICS Description: AUTOMOTIVE PARTS AND ACCESSORIES STORES

Facility Has Received Notices of Violations:

Violations: No Violations Found

Evaluation Action Summary:

Evaluations: No Evaluations Found

**AU613**  
**ESE**  
**< 1/8**  
**0.116 mi.**  
**614 ft.**

**BENITO LOPEZ**  
**8400 MONROE AVE.**  
**STANTON, CA 90680**

**RCRA NonGen / NLR**

**1024756742**  
**CAC002976574**

**Site 2 of 5 in cluster AU**

**Relative:**  
**Higher**  
**Actual:**  
**70 ft.**

RCRA NonGen / NLR:  
Date Form Received by Agency: 2018-08-20 00:00:00.0  
Handler Name: BENITO LOPEZ  
Handler Address: 8400 MONROE AVE.  
Handler City,State,Zip: STANTON, CA 90680  
EPA ID: CAC002976574  
Contact Name: BENITO LOPEZ  
Contact Address: 2214 W. PALM AVE.  
Contact City,State,Zip: ORANGE, CA 92868  
Contact Telephone: 714-612-1813  
Contact Fax: Not reported  
Contact Email: LOPEZBENITO67@YAHOO.COM  
Contact Title: Not reported  
EPA Region: 09  
Land Type: Not reported  
Federal Waste Generator Description: Not a generator, verified  
Non-Notifier: Not reported  
Biennial Report Cycle: Not reported  
Accessibility: Not reported  
Active Site Indicator: Handler Activities

Map ID  
Direction  
Distance  
Elevation

MAP FINDINGS

Site

Database(s)

EDR ID Number  
EPA ID Number

**BENITO LOPEZ (Continued)**

**1024756742**

State District Owner:	Not reported
State District:	Not reported
Mailing Address:	2214 W. PALM AVE.
Mailing City, State, Zip:	ORANGE, CA 92868
Owner Name:	BENITO LOPEZ
Owner Type:	Other
Operator Name:	BENITO LOPEZ
Operator Type:	Other
Short-Term Generator Activity:	No
Importer Activity:	No
Mixed Waste Generator:	No
Transporter Activity:	No
Transfer Facility Activity:	No
Recycler Activity with Storage:	No
Small Quantity On-Site Burner Exemption:	No
Smelting Melting and Refining Furnace Exemption:	No
Underground Injection Control:	No
Off-Site Waste Receipt:	No
Universal Waste Indicator:	Yes
Universal Waste Destination Facility:	Yes
Federal Universal Waste:	No
Active Site Fed-Reg Treatment Storage and Disposal Facility:	Not reported
Active Site Converter Treatment storage and Disposal Facility:	Not reported
Active Site State-Reg Treatment Storage and Disposal Facility:	Not reported
Active Site State-Reg Handler:	---
Federal Facility Indicator:	Not reported
Hazardous Secondary Material Indicator:	N
Sub-Part K Indicator:	Not reported
Commercial TSD Indicator:	No
Treatment Storage and Disposal Type:	Not reported
2018 GPRA Permit Baseline:	Not on the Baseline
2018 GPRA Renewals Baseline:	Not on the Baseline
Permit Renewals Workload Universe:	Not reported
Permit Workload Universe:	Not reported
Permit Progress Universe:	Not reported
Post-Closure Workload Universe:	Not reported
Closure Workload Universe:	Not reported
202 GPRA Corrective Action Baseline:	No
Corrective Action Workload Universe:	No
Subject to Corrective Action Universe:	No
Non-TSDFs Where RCRA CA has Been Imposed Universe:	No
TSDFs Potentially Subject to CA Under 3004 (u)/(v) Universe:	No
TSDFs Only Subject to CA under Discretionary Auth Universe:	No
Corrective Action Priority Ranking:	No NCAPS ranking
Environmental Control Indicator:	No
Institutional Control Indicator:	No
Human Exposure Controls Indicator:	N/A
Groundwater Controls Indicator:	N/A
Operating TSDF Universe:	Not reported
Full Enforcement Universe:	Not reported
Significant Non-Complier Universe:	No
Unaddressed Significant Non-Complier Universe:	No
Addressed Significant Non-Complier Universe:	No
Significant Non-Complier With a Compliance Schedule Universe:	No
Financial Assurance Required:	Not reported
Handler Date of Last Change:	2018-09-05 15:39:23.0
Recognized Trader-Importer:	No

Map ID  
Direction  
Distance  
Elevation

MAP FINDINGS

Site

Database(s)

EDR ID Number  
EPA ID Number

**BENITO LOPEZ (Continued)**

**1024756742**

Recognized Trader-Exporter:	No
Importer of Spent Lead Acid Batteries:	No
Exporter of Spent Lead Acid Batteries:	No
Recycler Activity Without Storage:	No
Manifest Broker:	No
Sub-Part P Indicator:	No

Handler - Owner Operator:

Owner/Operator Indicator:	Operator
Owner/Operator Name:	BENITO LOPEZ
Legal Status:	Other
Date Became Current:	Not reported
Date Ended Current:	Not reported
Owner/Operator Address:	2214 W. PALM AVE.
Owner/Operator City,State,Zip:	ORANGE, CA 92868
Owner/Operator Telephone:	714-612-1813
Owner/Operator Telephone Ext:	Not reported
Owner/Operator Fax:	Not reported
Owner/Operator Email:	Not reported

Owner/Operator Indicator:	Owner
Owner/Operator Name:	BENITO LOPEZ
Legal Status:	Other
Date Became Current:	Not reported
Date Ended Current:	Not reported
Owner/Operator Address:	2214 W. PALM AVE.
Owner/Operator City,State,Zip:	ORANGE, CA 92868
Owner/Operator Telephone:	714-612-1813
Owner/Operator Telephone Ext:	Not reported
Owner/Operator Fax:	Not reported
Owner/Operator Email:	Not reported

Historic Generators:

Receive Date:	2018-08-20 00:00:00.0
Handler Name:	BENITO LOPEZ
Federal Waste Generator Description:	Not a generator, verified
State District Owner:	Not reported
Large Quantity Handler of Universal Waste:	No
Recognized Trader Importer:	No
Recognized Trader Exporter:	No
Spent Lead Acid Battery Importer:	No
Spent Lead Acid Battery Exporter:	No
Current Record:	Yes
Non Storage Recycler Activity:	Not reported
Electronic Manifest Broker:	Not reported

List of NAICS Codes and Descriptions:

NAICS Code:	238110
NAICS Description:	POURED CONCRETE FOUNDATION AND STRUCTURE CONTRACTORS

Facility Has Received Notices of Violations:

Violations:	No Violations Found
-------------	---------------------

Map ID  
Direction  
Distance  
Elevation

MAP FINDINGS

Site

Database(s)

EDR ID Number  
EPA ID Number

**BENITO LOPEZ (Continued)**

**1024756742**

Evaluation Action Summary:  
Evaluations:

No Evaluations Found

**AU614**  
**ESE**  
**< 1/8**  
**0.116 mi.**  
**614 ft.**

**T & H MACHINING INC**  
**8400 MONROE AVE STE 2**  
**STANTON, CA 90680**

**RCRA NonGen / NLR**

**1024814160**  
**CAL000307839**

**Site 3 of 5 in cluster AU**

**Relative:**  
**Higher**  
**Actual:**  
**70 ft.**

RCRA NonGen / NLR:

Date Form Received by Agency:

T & H MACHINING INC

2006-06-13 00:00:00.0

Handler Name:

Handler Address:

8400 MONROE AVE STE 2

Handler City,State,Zip:

STANTON, CA 90680

EPA ID:

CAL000307839

Contact Name:

HOANG LE

Contact Address:

10231 PERDIDO ST

Contact City,State,Zip:

ANAHEIM, CA 92804

Contact Telephone:

714-333-5149

Contact Fax:

714-527-3249

Contact Email:

TANDH\_MACHINING@YAHOO.COM

Contact Title:

Not reported

EPA Region:

09

Land Type:

Not reported

Federal Waste Generator Description:

Not a generator, verified

Non-Notifier:

Not reported

Biennial Report Cycle:

Not reported

Accessibility:

Not reported

Active Site Indicator:

Handler Activities

State District Owner:

Not reported

State District:

Not reported

Mailing Address:

8400 MONROE AVE STE 2

Mailing City,State,Zip:

STANTON, CA 90680-0000

Owner Name:

HOANG D LE

Owner Type:

Other

Operator Name:

HOANG LE

Operator Type:

Other

Short-Term Generator Activity:

No

Importer Activity:

No

Mixed Waste Generator:

No

Transporter Activity:

No

Transfer Facility Activity:

No

Recycler Activity with Storage:

No

Small Quantity On-Site Burner Exemption:

No

Smelting Melting and Refining Furnace Exemption:

No

Underground Injection Control:

No

Off-Site Waste Receipt:

No

Universal Waste Indicator:

Yes

Universal Waste Destination Facility:

Yes

Federal Universal Waste:

No

Active Site Fed-Reg Treatment Storage and Disposal Facility:

Not reported

Active Site Converter Treatment storage and Disposal Facility:

Not reported

Active Site State-Reg Treatment Storage and Disposal Facility:

Not reported

Active Site State-Reg Handler:

---

Federal Facility Indicator:

Not reported

Hazardous Secondary Material Indicator:

N

Map ID  
Direction  
Distance  
Elevation

MAP FINDINGS

Site

Database(s)

EDR ID Number  
EPA ID Number

**T & H MACHINING INC (Continued)**

**1024814160**

Sub-Part K Indicator:	Not reported
Commercial TSD Indicator:	No
Treatment Storage and Disposal Type:	Not reported
2018 GPRA Permit Baseline:	Not on the Baseline
2018 GPRA Renewals Baseline:	Not on the Baseline
Permit Renewals Workload Universe:	Not reported
Permit Workload Universe:	Not reported
Permit Progress Universe:	Not reported
Post-Closure Workload Universe:	Not reported
Closure Workload Universe:	Not reported
202 GPRA Corrective Action Baseline:	No
Corrective Action Workload Universe:	No
Subject to Corrective Action Universe:	No
Non-TSDFs Where RCRA CA has Been Imposed Universe:	No
TSDFs Potentially Subject to CA Under 3004 (u)/(v) Universe:	No
TSDFs Only Subject to CA under Discretionary Auth Universe:	No
Corrective Action Priority Ranking:	No NCAPS ranking
Environmental Control Indicator:	No
Institutional Control Indicator:	No
Human Exposure Controls Indicator:	N/A
Groundwater Controls Indicator:	N/A
Operating TSDF Universe:	Not reported
Full Enforcement Universe:	Not reported
Significant Non-Complier Universe:	No
Unaddressed Significant Non-Complier Universe:	No
Addressed Significant Non-Complier Universe:	No
Significant Non-Complier With a Compliance Schedule Universe:	No
Financial Assurance Required:	Not reported
Handler Date of Last Change:	2018-09-05 20:28:17.0
Recognized Trader-Importer:	No
Recognized Trader-Exporter:	No
Importer of Spent Lead Acid Batteries:	No
Exporter of Spent Lead Acid Batteries:	No
Recycler Activity Without Storage:	No
Manifest Broker:	No
Sub-Part P Indicator:	No

**Handler - Owner Operator:**

Owner/Operator Indicator:	Owner
Owner/Operator Name:	HOANG D LE
Legal Status:	Other
Date Became Current:	Not reported
Date Ended Current:	Not reported
Owner/Operator Address:	8400 MONROE AVE #2
Owner/Operator City,State,Zip:	STANTON, CA 90680-0000
Owner/Operator Telephone:	714-527-3239
Owner/Operator Telephone Ext:	Not reported
Owner/Operator Fax:	Not reported
Owner/Operator Email:	Not reported

Owner/Operator Indicator:	Operator
Owner/Operator Name:	HOANG LE
Legal Status:	Other
Date Became Current:	Not reported
Date Ended Current:	Not reported
Owner/Operator Address:	10231 PERDIDO ST

Map ID  
Direction  
Distance  
Elevation

MAP FINDINGS

Site

Database(s)

EDR ID Number  
EPA ID Number

**T & H MACHINING INC (Continued)**

**1024814160**

Owner/Operator City,State,Zip: ANAHEIM, CA 92804  
Owner/Operator Telephone: 714-333-5149  
Owner/Operator Telephone Ext: Not reported  
Owner/Operator Fax: Not reported  
Owner/Operator Email: Not reported

Historic Generators:

Receive Date: 2006-06-13 00:00:00.0  
Handler Name: T & H MACHINING INC  
Federal Waste Generator Description: Not a generator, verified  
State District Owner: Not reported  
Large Quantity Handler of Universal Waste: No  
Recognized Trader Importer: No  
Recognized Trader Exporter: No  
Spent Lead Acid Battery Importer: No  
Spent Lead Acid Battery Exporter: No  
Current Record: Yes  
Non Storage Recycler Activity: Not reported  
Electronic Manifest Broker: Not reported

List of NAICS Codes and Descriptions:

NAICS Code: 56299  
NAICS Description: ALL OTHER WASTE MANAGEMENT SERVICES  
  
NAICS Code: 81299  
NAICS Description: ALL OTHER PERSONAL SERVICES

Facility Has Received Notices of Violations:

Violations: No Violations Found

Evaluation Action Summary:

Evaluations: No Evaluations Found

**AU615**  
**ESE**  
**< 1/8**  
**0.116 mi.**  
**614 ft.**

**B GERMAN LOPEZ REMODELS POOLS**  
**8400 MONROE AVE**  
**STANTON, CA 92868**

**RCRA NonGen / NLR**

**1024870096**  
**CAL000438723**

**Site 4 of 5 in cluster AU**

**Relative:**  
**Higher**  
**Actual:**  
**70 ft.**

RCRA NonGen / NLR:

Date Form Received by Agency: 2018-08-29 00:00:00.0  
Handler Name: B GERMAN LOPEZ REMODELS POOLS  
Handler Address: 8400 MONROE AVE  
Handler City,State,Zip: STANTON, CA 92868  
EPA ID: CAL000438723  
Contact Name: BENITO LOPEZ  
Contact Address: 2214 W PALM AVE  
Contact City,State,Zip: ORANGE, CA 92868  
Contact Telephone: 714-612-1813  
Contact Fax: Not reported  
Contact Email: LOPEZBENITO67@YAHOO.COM  
Contact Title: Not reported  
EPA Region: 09  
Land Type: Not reported  
Federal Waste Generator Description: Not a generator, verified

Map ID  
Direction  
Distance  
Elevation

MAP FINDINGS

Site

Database(s)

EDR ID Number  
EPA ID Number

**B GERMAN LOPEZ REMODELS POOLS (Continued)**

**1024870096**

Non-Notifier:	Not reported
Biennial Report Cycle:	Not reported
Accessibility:	Not reported
Active Site Indicator:	Handler Activities
State District Owner:	Not reported
State District:	Not reported
Mailing Address:	2214 W PALM AVE
Mailing City,State,Zip:	ORANGE, CA 92868
Owner Name:	BENITO LOPEZ
Owner Type:	Other
Operator Name:	BENITO LOPEZ
Operator Type:	Other
Short-Term Generator Activity:	No
Importer Activity:	No
Mixed Waste Generator:	No
Transporter Activity:	No
Transfer Facility Activity:	No
Recycler Activity with Storage:	No
Small Quantity On-Site Burner Exemption:	No
Smelting Melting and Refining Furnace Exemption:	No
Underground Injection Control:	No
Off-Site Waste Receipt:	No
Universal Waste Indicator:	Yes
Universal Waste Destination Facility:	Yes
Federal Universal Waste:	No
Active Site Fed-Reg Treatment Storage and Disposal Facility:	Not reported
Active Site Converter Treatment storage and Disposal Facility:	Not reported
Active Site State-Reg Treatment Storage and Disposal Facility:	Not reported
Active Site State-Reg Handler:	---
Federal Facility Indicator:	Not reported
Hazardous Secondary Material Indicator:	N
Sub-Part K Indicator:	Not reported
Commercial TSD Indicator:	No
Treatment Storage and Disposal Type:	Not reported
2018 GPRA Permit Baseline:	Not on the Baseline
2018 GPRA Renewals Baseline:	Not on the Baseline
Permit Renewals Workload Universe:	Not reported
Permit Workload Universe:	Not reported
Permit Progress Universe:	Not reported
Post-Closure Workload Universe:	Not reported
Closure Workload Universe:	Not reported
202 GPRA Corrective Action Baseline:	No
Corrective Action Workload Universe:	No
Subject to Corrective Action Universe:	No
Non-TSDs Where RCRA CA has Been Imposed Universe:	No
TSDs Potentially Subject to CA Under 3004 (u)/(v) Universe:	No
TSDs Only Subject to CA under Discretionary Auth Universe:	No
Corrective Action Priority Ranking:	No NCAPS ranking
Environmental Control Indicator:	No
Institutional Control Indicator:	No
Human Exposure Controls Indicator:	N/A
Groundwater Controls Indicator:	N/A
Operating TSD Universe:	Not reported
Full Enforcement Universe:	Not reported
Significant Non-Complier Universe:	No
Unaddressed Significant Non-Complier Universe:	No
Addressed Significant Non-Complier Universe:	No



Map ID  
Direction  
Distance  
Elevation

MAP FINDINGS

Site

Database(s)

EDR ID Number  
EPA ID Number

**B GERMAN LOPEZ REMODELS POOLS (Continued)**

**1024870096**

Significant Non-Complier With a Compliance Schedule Universe: No  
Financial Assurance Required: Not reported  
Handler Date of Last Change: 2018-09-07 19:38:55.0  
Recognized Trader-Importer: No  
Recognized Trader-Exporter: No  
Importer of Spent Lead Acid Batteries: No  
Exporter of Spent Lead Acid Batteries: No  
Recycler Activity Without Storage: No  
Manifest Broker: No  
Sub-Part P Indicator: No

**Handler - Owner Operator:**

Owner/Operator Indicator: Operator  
Owner/Operator Name: BENITO LOPEZ  
Legal Status: Other  
Date Became Current: Not reported  
Date Ended Current: Not reported  
Owner/Operator Address: 2214 W PALM AVE  
Owner/Operator City,State,Zip: ORANGE, CA 92868  
Owner/Operator Telephone: 714-612-1813  
Owner/Operator Telephone Ext: Not reported  
Owner/Operator Fax: Not reported  
Owner/Operator Email: Not reported

Owner/Operator Indicator: Owner  
Owner/Operator Name: BENITO LOPEZ  
Legal Status: Other  
Date Became Current: Not reported  
Date Ended Current: Not reported  
Owner/Operator Address: 2214 W PALM AVE  
Owner/Operator City,State,Zip: ORANGE, CA 92868  
Owner/Operator Telephone: 714-612-1813  
Owner/Operator Telephone Ext: Not reported  
Owner/Operator Fax: Not reported  
Owner/Operator Email: Not reported

**Historic Generators:**

Receive Date: 2018-08-29 00:00:00.0  
Handler Name: B GERMAN LOPEZ REMODELS POOLS  
Federal Waste Generator Description: Not a generator, verified  
State District Owner: Not reported  
Large Quantity Handler of Universal Waste: No  
Recognized Trader Importer: No  
Recognized Trader Exporter: No  
Spent Lead Acid Battery Importer: No  
Spent Lead Acid Battery Exporter: No  
Current Record: Yes  
Non Storage Recycler Activity: Not reported  
Electronic Manifest Broker: Not reported

**List of NAICS Codes and Descriptions:**

NAICS Code: 238990  
NAICS Description: ALL OTHER SPECIALTY TRADE CONTRACTORS

Map ID  
Direction  
Distance  
Elevation

MAP FINDINGS

Site

Database(s)

EDR ID Number  
EPA ID Number

**B GERMAN LOPEZ REMODELS POOLS (Continued)**

**1024870096**

Facility Has Received Notices of Violations:

Violations:

No Violations Found

Evaluation Action Summary:

Evaluations:

No Evaluations Found

**AU616**  
**ESE**  
**< 1/8**  
**0.116 mi.**  
**614 ft.**

**HOT ROD & HOGS**  
**8400 MONROE AVE #4**  
**STANTON, CA 90680**

**Site 5 of 5 in cluster AU**

**CERS HAZ WASTE**  
**HAZNET**  
**CERS**  
**HWTS**

**S113077195**  
**N/A**

**Relative:**  
**Higher**  
**Actual:**  
**70 ft.**

**CERS HAZ WASTE:**

Name: T & H MACHINING  
Address: 8400 MONROE AVE STE 2  
City,State,Zip: STANTON, CA 90680  
Site ID: 422447  
CERS ID: 10556293  
CERS Description: Hazardous Waste Generator

**HAZNET:**

Name: HOT ROD & HOGS  
Address: 8400 MONROE AVE #4  
Address 2: Not reported  
City,State,Zip: STANTON, CA 906800000  
Contact: KEN MORRIS, OWNER  
Telephone: Not reported  
Mailing Name: Not reported  
Mailing Address: 8400 MONROE AVE STE 4

Year: 2006  
Gepaid: CAL000141100  
TSD EPA ID: CAD008252405  
CA Waste Code: 214 - Unspecified solvent mixture  
Disposal Method: R01 - Recycler  
Tons: 0.27

Year: 2006  
Gepaid: CAL000141100  
TSD EPA ID: CAD008252405  
CA Waste Code: 214 - Unspecified solvent mixture  
Disposal Method: H061 - Fuel Blending Prior To Energy Recovery At Another Site  
Tons: 0.108

Year: 2005  
Gepaid: CAL000141100  
TSD EPA ID: CAD008252405  
CA Waste Code: 214 - Unspecified solvent mixture  
Disposal Method: R01 - Recycler  
Tons: 0.2376

Year: 2003  
Gepaid: CAL000141100  
TSD EPA ID: CAT000613893  
CA Waste Code: 212 - Oxygenated solvents (acetone, butanol, ethyl acetate, etc.)

Map ID  
Direction  
Distance  
Elevation

MAP FINDINGS

Site

Database(s)

EDR ID Number  
EPA ID Number

**HOT ROD & HOGS (Continued)**

**S113077195**

Disposal Method:	-
Tons:	Not reported
Year:	2003
Gepaid:	CAL000141100
TSD EPA ID:	CAT000613893
CA Waste Code:	212 - Oxygenated solvents (acetone, butanol, ethyl acetate, etc.)
Disposal Method:	H01 - Transfer Station
Tons:	0.09
Year:	2003
Gepaid:	CAL000141100
TSD EPA ID:	CAT000613893
CA Waste Code:	-
Disposal Method:	H01 - Transfer Station
Tons:	Not reported
Year:	2002
Gepaid:	CAL000141100
TSD EPA ID:	CAT000613976
CA Waste Code:	-
Disposal Method:	H01 - Transfer Station
Tons:	0
Year:	2002
Gepaid:	CAL000141100
TSD EPA ID:	CAT000613976
CA Waste Code:	212 - Oxygenated solvents (acetone, butanol, ethyl acetate, etc.)
Disposal Method:	H01 - Transfer Station
Tons:	0.161
Year:	2002
Gepaid:	CAL000141100
TSD EPA ID:	CAT000613893
CA Waste Code:	212 - Oxygenated solvents (acetone, butanol, ethyl acetate, etc.)
Disposal Method:	H01 - Transfer Station
Tons:	0.036
Year:	2001
Gepaid:	CAL000141100
TSD EPA ID:	CAT000613976
CA Waste Code:	212 - Oxygenated solvents (acetone, butanol, ethyl acetate, etc.)
Disposal Method:	H01 - Transfer Station
Tons:	0.205

[Click this hyperlink](#) while viewing on your computer to access  
9 additional CA HAZNET: record(s) in the EDR Site Report.

**Additional Info:**

Year:	1999
Gen EPA ID:	CAL000141100
Shipment Date:	19991230
Creation Date:	3/7/2000 0:00:00
Receipt Date:	20000103
Manifest ID:	99529238

Map ID  
Direction  
Distance  
Elevation

MAP FINDINGS

Site

Database(s)

EDR ID Number  
EPA ID Number

**HOT ROD & HOGS (Continued)**

**S113077195**

Trans EPA ID: ILD984908202  
Trans Name: Not reported  
Trans 2 EPA ID: Not reported  
Trans 2 Name: Not reported  
TSDF EPA ID: CAT000613976  
Trans Name: Not reported  
TSDF Alt EPA ID: CAT000613976  
TSDF Alt Name: Not reported  
Waste Code Description: 212 - Oxygenated solvents (acetone, butanol, ethyl acetate, etc.  
RCRA Code: F005  
Meth Code: H01 - Transfer Station  
Quantity Tons: 0.018  
Waste Quantity: 36  
Quantity Unit: P  
Additional Code 1: Not reported  
Additional Code 2: Not reported  
Additional Code 3: Not reported  
Additional Code 4: Not reported  
Additional Code 5: Not reported

Shipment Date: 19991104  
Creation Date: 1/11/2000 0:00:00  
Receipt Date: 19991105  
Manifest ID: 99514970  
Trans EPA ID: ILD984908202  
Trans Name: Not reported  
Trans 2 EPA ID: Not reported  
Trans 2 Name: Not reported  
TSDF EPA ID: CAT000613976  
Trans Name: Not reported  
TSDF Alt EPA ID: CAT000613976  
TSDF Alt Name: Not reported  
Waste Code Description: 212 - Oxygenated solvents (acetone, butanol, ethyl acetate, etc.  
RCRA Code: F005  
Meth Code: H01 - Transfer Station  
Quantity Tons: 0.018  
Waste Quantity: 36  
Quantity Unit: P  
Additional Code 1: Not reported  
Additional Code 2: Not reported  
Additional Code 3: Not reported  
Additional Code 4: Not reported  
Additional Code 5: Not reported

Shipment Date: 19990909  
Creation Date: 11/18/1999 0:00:00  
Receipt Date: 19990910  
Manifest ID: 99048555  
Trans EPA ID: ILD984908202  
Trans Name: Not reported  
Trans 2 EPA ID: Not reported  
Trans 2 Name: Not reported  
TSDF EPA ID: CAT000613976  
Trans Name: Not reported  
TSDF Alt EPA ID: CAT000613976  
TSDF Alt Name: Not reported  
Waste Code Description: 212 - Oxygenated solvents (acetone, butanol, ethyl acetate, etc.

Map ID  
Direction  
Distance  
Elevation

MAP FINDINGS

Site

Database(s)

EDR ID Number  
EPA ID Number

**HOT ROD & HOGS (Continued)**

**S113077195**

RCRA Code:	F005
Meth Code:	H01 - Transfer Station
Quantity Tons:	0.036
Waste Quantity:	72
Quantity Unit:	P
Additional Code 1:	Not reported
Additional Code 2:	Not reported
Additional Code 3:	Not reported
Additional Code 4:	Not reported
Additional Code 5:	Not reported
Shipment Date:	19990518
Creation Date:	7/19/1999 0:00:00
Receipt Date:	19990519
Manifest ID:	99217650
Trans EPA ID:	ILD984908202
Trans Name:	Not reported
Trans 2 EPA ID:	Not reported
Trans 2 Name:	Not reported
TSD EPA ID:	CAT000613976
Trans Name:	Not reported
TSD EPA ID:	CAT000613976
TSD Name:	Not reported
Waste Code Description:	212 - Oxygenated solvents (acetone, butanol, ethyl acetate, etc.
RCRA Code:	F005
Meth Code:	H01 - Transfer Station
Quantity Tons:	0
Waste Quantity:	116
Quantity Unit:	*
Additional Code 1:	Not reported
Additional Code 2:	Not reported
Additional Code 3:	Not reported
Additional Code 4:	Not reported
Additional Code 5:	Not reported
Shipment Date:	19990518
Creation Date:	7/19/1999 0:00:00
Receipt Date:	19990519
Manifest ID:	99217650
Trans EPA ID:	ILD984908202
Trans Name:	Not reported
Trans 2 EPA ID:	Not reported
Trans 2 Name:	Not reported
TSD EPA ID:	CAT000613976
Trans Name:	Not reported
TSD EPA ID:	CAT000613976
TSD Name:	Not reported
Waste Code Description:	212 - Oxygenated solvents (acetone, butanol, ethyl acetate, etc.
RCRA Code:	F005
Meth Code:	H01 - Transfer Station
Quantity Tons:	0.054
Waste Quantity:	108
Quantity Unit:	P
Additional Code 1:	Not reported
Additional Code 2:	Not reported
Additional Code 3:	Not reported
Additional Code 4:	Not reported

Map ID  
Direction  
Distance  
Elevation

MAP FINDINGS

Site

Database(s)

EDR ID Number  
EPA ID Number

**HOT ROD & HOGS (Continued)**

**S113077195**

Additional Code 5: Not reported

Additional Info:

Year: 1997  
Gen EPA ID: CAL000141100

Shipment Date: 19971107  
Creation Date: 7/23/1998 0:00:00  
Receipt Date: 19971110  
Manifest ID: 96785391  
Trans EPA ID: ILD984908202  
Trans Name: Not reported  
Trans 2 EPA ID: Not reported  
Trans 2 Name: Not reported  
TSDf EPA ID: CAT000613976  
Trans Name: Not reported  
TSDf Alt EPA ID: CAT000613976  
TSDf Alt Name: Not reported  
Waste Code Description: 212 - Oxygenated solvents (acetone, butanol, ethyl acetate, etc.  
RCRA Code: F005  
Meth Code: H01 - Transfer Station  
Quantity Tons: 0.0175  
Waste Quantity: 35  
Quantity Unit: P  
Additional Code 1: Not reported  
Additional Code 2: Not reported  
Additional Code 3: Not reported  
Additional Code 4: Not reported  
Additional Code 5: Not reported

Shipment Date: 19971107  
Creation Date: 7/23/1998 0:00:00  
Receipt Date: 19971110  
Manifest ID: 96785391  
Trans EPA ID: ILD984908202  
Trans Name: Not reported  
Trans 2 EPA ID: Not reported  
Trans 2 Name: Not reported  
TSDf EPA ID: CAT000613976  
Trans Name: Not reported  
TSDf Alt EPA ID: CAT000613976  
TSDf Alt Name: Not reported  
Waste Code Description: 212 - Oxygenated solvents (acetone, butanol, ethyl acetate, etc.  
RCRA Code: F005  
Meth Code: H01 - Transfer Station  
Quantity Tons: 0.056  
Waste Quantity: 112  
Quantity Unit: P  
Additional Code 1: Not reported  
Additional Code 2: Not reported  
Additional Code 3: Not reported  
Additional Code 4: Not reported  
Additional Code 5: Not reported

Shipment Date: 19970716  
Creation Date: 12/4/1997 0:00:00  
Receipt Date: 19970717

Map ID  
Direction  
Distance  
Elevation

MAP FINDINGS

Site

Database(s)

EDR ID Number  
EPA ID Number

**HOT ROD & HOGS (Continued)**

**S113077195**

Manifest ID: 96858301  
Trans EPA ID: ILD984908202  
Trans Name: Not reported  
Trans 2 EPA ID: Not reported  
Trans 2 Name: Not reported  
TSDF EPA ID: CAT000613976  
Trans Name: Not reported  
TSDF Alt EPA ID: Not reported  
TSDF Alt Name: Not reported  
Waste Code Description: 212 - Oxygenated solvents (acetone, butanol, ethyl acetate, etc.  
RCRA Code: F005  
Meth Code: H01 - Transfer Station  
Quantity Tons: 0.0175  
Waste Quantity: 35  
Quantity Unit: P  
Additional Code 1: Not reported  
Additional Code 2: Not reported  
Additional Code 3: Not reported  
Additional Code 4: Not reported  
Additional Code 5: Not reported

Shipment Date: 19970716  
Creation Date: 12/4/1997 0:00:00  
Receipt Date: 19970717  
Manifest ID: 96858301  
Trans EPA ID: ILD984908202  
Trans Name: Not reported  
Trans 2 EPA ID: Not reported  
Trans 2 Name: Not reported  
TSDF EPA ID: CAT000613976  
Trans Name: Not reported  
TSDF Alt EPA ID: Not reported  
TSDF Alt Name: Not reported  
Waste Code Description: 212 - Oxygenated solvents (acetone, butanol, ethyl acetate, etc.  
RCRA Code: F005  
Meth Code: H01 - Transfer Station  
Quantity Tons: 0.056  
Waste Quantity: 112  
Quantity Unit: P  
Additional Code 1: Not reported  
Additional Code 2: Not reported  
Additional Code 3: Not reported  
Additional Code 4: Not reported  
Additional Code 5: Not reported

Shipment Date: 19970326  
Creation Date: 6/26/1997 0:00:00  
Receipt Date: 19970327  
Manifest ID: 96369914  
Trans EPA ID: ILD984908202  
Trans Name: Not reported  
Trans 2 EPA ID: Not reported  
Trans 2 Name: Not reported  
TSDF EPA ID: CAT000613976  
Trans Name: Not reported  
TSDF Alt EPA ID: CAT000613976  
TSDF Alt Name: Not reported

Map ID  
Direction  
Distance  
Elevation

MAP FINDINGS

Site

Database(s)

EDR ID Number  
EPA ID Number

**HOT ROD & HOGS (Continued)**

**S113077195**

Waste Code Description:	212 - Oxygenated solvents (acetone, butanol, ethyl acetate, etc.
RCRA Code:	F005
Meth Code:	H01 - Transfer Station
Quantity Tons:	0.056
Waste Quantity:	112
Quantity Unit:	P
Additional Code 1:	Not reported
Additional Code 2:	Not reported
Additional Code 3:	Not reported
Additional Code 4:	Not reported
Additional Code 5:	Not reported

Additional Info:

Year:	2002
Gen EPA ID:	CAL000141100

Shipment Date:	20021230
Creation Date:	3/31/2003 18:31:15
Receipt Date:	20030103
Manifest ID:	22204482
Trans EPA ID:	SCR000075150
Trans Name:	Not reported
Trans 2 EPA ID:	Not reported
Trans 2 Name:	Not reported
TSDf EPA ID:	CAT000613893
Trans Name:	Not reported
TSDf Alt EPA ID:	Not reported
TSDf Alt Name:	Not reported
Waste Code Description:	212 - Oxygenated solvents (acetone, butanol, ethyl acetate, etc.
RCRA Code:	F005
Meth Code:	H01 - Transfer Station
Quantity Tons:	0.018
Waste Quantity:	36
Quantity Unit:	P
Additional Code 1:	Not reported
Additional Code 2:	Not reported
Additional Code 3:	Not reported
Additional Code 4:	Not reported
Additional Code 5:	Not reported

Shipment Date:	20021230
Creation Date:	3/31/2003 18:31:15
Receipt Date:	20030103
Manifest ID:	22204482
Trans EPA ID:	SCR000075150
Trans Name:	Not reported
Trans 2 EPA ID:	Not reported
Trans 2 Name:	Not reported
TSDf EPA ID:	CAT000613893
Trans Name:	Not reported
TSDf Alt EPA ID:	Not reported
TSDf Alt Name:	Not reported
Waste Code Description:	212 - Oxygenated solvents (acetone, butanol, ethyl acetate, etc.
RCRA Code:	F005
Meth Code:	H01 - Transfer Station
Quantity Tons:	Not reported
Waste Quantity:	216



Map ID  
Direction  
Distance  
Elevation

MAP FINDINGS

Site

Database(s)

EDR ID Number  
EPA ID Number

**HOT ROD & HOGS (Continued)**

**S113077195**

Quantity Unit:	Not reported
Additional Code 1:	Not reported
Additional Code 2:	Not reported
Additional Code 3:	Not reported
Additional Code 4:	Not reported
Additional Code 5:	Not reported
Shipment Date:	20021104
Creation Date:	2/21/2003 10:41:38
Receipt Date:	20021113
Manifest ID:	22137736
Trans EPA ID:	SCR000075150
Trans Name:	Not reported
Trans 2 EPA ID:	Not reported
Trans 2 Name:	Not reported
TSDf EPA ID:	CAT000613893
Trans Name:	Not reported
TSDf Alt EPA ID:	Not reported
TSDf Alt Name:	Not reported
Waste Code Description:	212 - Oxygenated solvents (acetone, butanol, ethyl acetate, etc.
RCRA Code:	F005
Meth Code:	H01 - Transfer Station
Quantity Tons:	0.018
Waste Quantity:	36
Quantity Unit:	P
Additional Code 1:	Not reported
Additional Code 2:	Not reported
Additional Code 3:	Not reported
Additional Code 4:	Not reported
Additional Code 5:	Not reported
Shipment Date:	20020910
Creation Date:	1/27/2003 18:33:26
Receipt Date:	20020911
Manifest ID:	21903466
Trans EPA ID:	SCR000075150
Trans Name:	Not reported
Trans 2 EPA ID:	Not reported
Trans 2 Name:	Not reported
TSDf EPA ID:	CAT000613976
Trans Name:	Not reported
TSDf Alt EPA ID:	Not reported
TSDf Alt Name:	Not reported
Waste Code Description:	212 - Oxygenated solvents (acetone, butanol, ethyl acetate, etc.
RCRA Code:	F005
Meth Code:	H01 - Transfer Station
Quantity Tons:	0.018
Waste Quantity:	36
Quantity Unit:	P
Additional Code 1:	Not reported
Additional Code 2:	Not reported
Additional Code 3:	Not reported
Additional Code 4:	Not reported
Additional Code 5:	Not reported
Shipment Date:	20020715
Creation Date:	9/3/2002 18:32:13

Map ID  
Direction  
Distance  
Elevation

MAP FINDINGS

Site

Database(s)

EDR ID Number  
EPA ID Number

**HOT ROD & HOGS (Continued)**

**S113077195**

Receipt Date: 20020716  
Manifest ID: 21744362  
Trans EPA ID: SCR000075150  
Trans Name: Not reported  
Trans 2 EPA ID: Not reported  
Trans 2 Name: Not reported  
TSDF EPA ID: CAT000613976  
Trans Name: Not reported  
TSDF Alt EPA ID: Not reported  
TSDF Alt Name: Not reported  
Waste Code Description: 212 - Oxygenated solvents (acetone, butanol, ethyl acetate, etc.  
RCRA Code: F005  
Meth Code: H01 - Transfer Station  
Quantity Tons: 0.005  
Waste Quantity: 10  
Quantity Unit: P  
Additional Code 1: Not reported  
Additional Code 2: Not reported  
Additional Code 3: Not reported  
Additional Code 4: Not reported  
Additional Code 5: Not reported

Shipment Date: 20020520  
Creation Date: 7/19/2002 15:54:46  
Receipt Date: 20020521  
Manifest ID: 21593222  
Trans EPA ID: SCR000075150  
Trans Name: Not reported  
Trans 2 EPA ID: Not reported  
Trans 2 Name: Not reported  
TSDF EPA ID: CAT000613976  
Trans Name: Not reported  
TSDF Alt EPA ID: Not reported  
TSDF Alt Name: Not reported  
Waste Code Description: 212 - Oxygenated solvents (acetone, butanol, ethyl acetate, etc.  
RCRA Code: F005  
Meth Code: H01 - Transfer Station  
Quantity Tons: 0.0065  
Waste Quantity: 13  
Quantity Unit: P  
Additional Code 1: Not reported  
Additional Code 2: Not reported  
Additional Code 3: Not reported  
Additional Code 4: Not reported  
Additional Code 5: Not reported

Shipment Date: 20020401  
Creation Date: 7/22/2002 18:32:38  
Receipt Date: 20020402  
Manifest ID: 20331346  
Trans EPA ID: SCR000075150  
Trans Name: Not reported  
Trans 2 EPA ID: Not reported  
Trans 2 Name: Not reported  
TSDF EPA ID: CAT000613976  
Trans Name: Not reported  
TSDF Alt EPA ID: Not reported

Map ID  
Direction  
Distance  
Elevation

MAP FINDINGS

Site

Database(s)

EDR ID Number  
EPA ID Number

**HOT ROD & HOGS (Continued)**

**S113077195**

TSDF Alt Name: Not reported  
Waste Code Description: 212 - Oxygenated solvents (acetone, butanol, ethyl acetate, etc.  
RCRA Code: F005  
Meth Code: H01 - Transfer Station  
Quantity Tons: 0.105  
Waste Quantity: 210  
Quantity Unit: P  
Additional Code 1: Not reported  
Additional Code 2: Not reported  
Additional Code 3: Not reported  
Additional Code 4: Not reported  
Additional Code 5: Not reported

Shipment Date: 20020401  
Creation Date: 7/22/2002 18:32:38  
Receipt Date: 20020402  
Manifest ID: 20331346  
Trans EPA ID: SCR000075150  
Trans Name: Not reported  
Trans 2 EPA ID: Not reported  
Trans 2 Name: Not reported  
TSDF EPA ID: CAT000613976  
Trans Name: Not reported  
TSDF Alt EPA ID: Not reported  
TSDF Alt Name: Not reported  
Waste Code Description: 212 - Oxygenated solvents (acetone, butanol, ethyl acetate, etc.  
RCRA Code: F005  
Meth Code: H01 - Transfer Station  
Quantity Tons: 0.018  
Waste Quantity: 36  
Quantity Unit: P  
Additional Code 1: Not reported  
Additional Code 2: Not reported  
Additional Code 3: Not reported  
Additional Code 4: Not reported  
Additional Code 5: Not reported

Shipment Date: 20020327  
Creation Date: 7/22/2002 18:32:38  
Receipt Date: 20020328  
Manifest ID: 21582251  
Trans EPA ID: SCR000075150  
Trans Name: Not reported  
Trans 2 EPA ID: Not reported  
Trans 2 Name: Not reported  
TSDF EPA ID: CAT000613976  
Trans Name: Not reported  
TSDF Alt EPA ID: Not reported  
TSDF Alt Name: Not reported  
Waste Code Description: 212 - Oxygenated solvents (acetone, butanol, ethyl acetate, etc.  
RCRA Code: F005  
Meth Code: H01 - Transfer Station  
Quantity Tons: 0.006  
Waste Quantity: 12  
Quantity Unit: P  
Additional Code 1: Not reported  
Additional Code 2: Not reported

Map ID  
Direction  
Distance  
Elevation

MAP FINDINGS

Site

Database(s)

EDR ID Number  
EPA ID Number

**HOT ROD & HOGS (Continued)**

**S113077195**

Additional Code 3:	Not reported
Additional Code 4:	Not reported
Additional Code 5:	Not reported
Shipment Date:	20020122
Creation Date:	2/26/2002 0:00:00
Receipt Date:	20020123
Manifest ID:	21328346
Trans EPA ID:	SCR000075150
Trans Name:	Not reported
Trans 2 EPA ID:	Not reported
Trans 2 Name:	Not reported
TSDf EPA ID:	CAT000613976
Trans Name:	Not reported
TSDf Alt EPA ID:	Not reported
TSDf Alt Name:	Not reported
Waste Code Description:	212 - Oxygenated solvents (acetone, butanol, ethyl acetate, etc.
RCRA Code:	F005
Meth Code:	H01 - Transfer Station
Quantity Tons:	0.0025
Waste Quantity:	5
Quantity Unit:	P
Additional Code 1:	Not reported
Additional Code 2:	Not reported
Additional Code 3:	Not reported
Additional Code 4:	Not reported
Additional Code 5:	Not reported

**Additional Info:**

Year:	2000
Gen EPA ID:	CAL000141100

Shipment Date:	20001201
Creation Date:	2/1/2001 0:00:00
Receipt Date:	20001204
Manifest ID:	20291171
Trans EPA ID:	SCR000075150
Trans Name:	Not reported
Trans 2 EPA ID:	Not reported
Trans 2 Name:	Not reported
TSDf EPA ID:	CAT000613976
Trans Name:	Not reported
TSDf Alt EPA ID:	CAT000613976
TSDf Alt Name:	Not reported
Waste Code Description:	212 - Oxygenated solvents (acetone, butanol, ethyl acetate, etc.
RCRA Code:	F005
Meth Code:	H01 - Transfer Station
Quantity Tons:	0.018
Waste Quantity:	36
Quantity Unit:	P
Additional Code 1:	Not reported
Additional Code 2:	Not reported
Additional Code 3:	Not reported
Additional Code 4:	Not reported
Additional Code 5:	Not reported

Shipment Date:	20001003
----------------	----------

Map ID  
Direction  
Distance  
Elevation

MAP FINDINGS

Site

Database(s)

EDR ID Number  
EPA ID Number

**HOT ROD & HOGS (Continued)**

**S113077195**

Creation Date: 12/8/2000 0:00:00  
Receipt Date: 20001004  
Manifest ID: 20034477  
Trans EPA ID: SCR000075150  
Trans Name: Not reported  
Trans 2 EPA ID: Not reported  
Trans 2 Name: Not reported  
TSDF EPA ID: CAT000613976  
Trans Name: Not reported  
TSDF Alt EPA ID: CAT000613976  
TSDF Alt Name: Not reported  
Waste Code Description: 212 - Oxygenated solvents (acetone, butanol, ethyl acetate, etc.  
RCRA Code: F005  
Meth Code: H01 - Transfer Station  
Quantity Tons: 0.018  
Waste Quantity: 36  
Quantity Unit: P  
Additional Code 1: Not reported  
Additional Code 2: Not reported  
Additional Code 3: Not reported  
Additional Code 4: Not reported  
Additional Code 5: Not reported

Shipment Date: 20000809  
Creation Date: 10/23/2000 0:00:00  
Receipt Date: 20000810  
Manifest ID: 20196650  
Trans EPA ID: SCR000075150  
Trans Name: Not reported  
Trans 2 EPA ID: Not reported  
Trans 2 Name: Not reported  
TSDF EPA ID: CAT000613976  
Trans Name: Not reported  
TSDF Alt EPA ID: CAT000613976  
TSDF Alt Name: Not reported  
Waste Code Description: 212 - Oxygenated solvents (acetone, butanol, ethyl acetate, etc.  
RCRA Code: F005  
Meth Code: H01 - Transfer Station  
Quantity Tons: 0.054  
Waste Quantity: 108  
Quantity Unit: P  
Additional Code 1: Not reported  
Additional Code 2: Not reported  
Additional Code 3: Not reported  
Additional Code 4: Not reported  
Additional Code 5: Not reported

Shipment Date: 20000225  
Creation Date: 5/3/2000 0:00:00  
Receipt Date: 20000228  
Manifest ID: 99868097  
Trans EPA ID: ILD984908202  
Trans Name: Not reported  
Trans 2 EPA ID: Not reported  
Trans 2 Name: Not reported  
TSDF EPA ID: CAT000613976  
Trans Name: Not reported

Map ID  
Direction  
Distance  
Elevation

MAP FINDINGS

Site

Database(s)

EDR ID Number  
EPA ID Number

**HOT ROD & HOGS (Continued)**

**S113077195**

TSDF Alt EPA ID: CAT000613976  
TSDF Alt Name: Not reported  
Waste Code Description: 212 - Oxygenated solvents (acetone, butanol, ethyl acetate, etc.  
RCRA Code: F005  
Meth Code: H01 - Transfer Station  
Quantity Tons: 0.116  
Waste Quantity: 232  
Quantity Unit: P  
Additional Code 1: Not reported  
Additional Code 2: Not reported  
Additional Code 3: Not reported  
Additional Code 4: Not reported  
Additional Code 5: Not reported

Shipment Date: 20000225  
Creation Date: 5/3/2000 0:00:00  
Receipt Date: 20000228  
Manifest ID: 99868097  
Trans EPA ID: ILD984908202  
Trans Name: Not reported  
Trans 2 EPA ID: Not reported  
Trans 2 Name: Not reported  
TSDF EPA ID: CAT000613976  
Trans Name: Not reported  
TSDF Alt EPA ID: CAT000613976  
TSDF Alt Name: Not reported  
Waste Code Description: 212 - Oxygenated solvents (acetone, butanol, ethyl acetate, etc.  
RCRA Code: F005  
Meth Code: H01 - Transfer Station  
Quantity Tons: 0.018  
Waste Quantity: 36  
Quantity Unit: P  
Additional Code 1: Not reported  
Additional Code 2: Not reported  
Additional Code 3: Not reported  
Additional Code 4: Not reported  
Additional Code 5: Not reported

**Additional Info:**

Year: 2006  
Gen EPA ID: CAL000141100

Shipment Date: 20061103  
Creation Date: 10/24/2007 18:30:14  
Receipt Date: 20061103  
Manifest ID: 000581075JJK  
Trans EPA ID: CAD008252405  
Trans Name: PACIFIC COAST LACQUER  
Trans 2 EPA ID: Not reported  
Trans 2 Name: Not reported  
TSDF EPA ID: CAD008252405  
Trans Name: PACIFIC RESOURCE RECOVERY  
TSDF Alt EPA ID: Not reported  
TSDF Alt Name: Not reported  
Waste Code Description: 214 - Unspecified solvent mixture  
RCRA Code: F005  
Meth Code: H061 - Fuel Blending Prior To Energy Recovery At Another Site

Map ID  
Direction  
Distance  
Elevation

MAP FINDINGS

Site

Database(s)

EDR ID Number  
EPA ID Number

**HOT ROD & HOGS (Continued)**

**S113077195**

Quantity Tons:	0.108
Waste Quantity:	30
Quantity Unit:	G
Additional Code 1:	F003
Additional Code 2:	D001
Additional Code 3:	Not reported
Additional Code 4:	Not reported
Additional Code 5:	Not reported
Shipment Date:	20060602
Creation Date:	9/14/2006 18:37:41
Receipt Date:	20060602
Manifest ID:	24470458
Trans EPA ID:	CAD008252405
Trans Name:	PACIFIC COAST LACQUER
Trans 2 EPA ID:	Not reported
Trans 2 Name:	Not reported
TSDF EPA ID:	CAD008252405
Trans Name:	PACIFIC RESOURCE RECOVERY
TSDF Alt EPA ID:	CAD008252405
TSDF Alt Name:	Not reported
Waste Code Description:	214 - Unspecified solvent mixture
RCRA Code:	D001
Meth Code:	R01 - Recycler
Quantity Tons:	0.108
Waste Quantity:	30
Quantity Unit:	G
Additional Code 1:	Not reported
Additional Code 2:	Not reported
Additional Code 3:	Not reported
Additional Code 4:	Not reported
Additional Code 5:	Not reported
Shipment Date:	20060210
Creation Date:	6/14/2006 18:34:47
Receipt Date:	20060210
Manifest ID:	25088041
Trans EPA ID:	CAD008252405
Trans Name:	PACIFIC COAST LACQUER
Trans 2 EPA ID:	Not reported
Trans 2 Name:	Not reported
TSDF EPA ID:	CAD008252405
Trans Name:	PACIFIC RESOURCE RECOVERY
TSDF Alt EPA ID:	CAD008252405
TSDF Alt Name:	Not reported
Waste Code Description:	214 - Unspecified solvent mixture
RCRA Code:	D001
Meth Code:	R01 - Recycler
Quantity Tons:	0.162
Waste Quantity:	45
Quantity Unit:	G
Additional Code 1:	Not reported
Additional Code 2:	Not reported
Additional Code 3:	Not reported
Additional Code 4:	Not reported
Additional Code 5:	Not reported

Map ID  
Direction  
Distance  
Elevation

MAP FINDINGS

Site

Database(s)

EDR ID Number  
EPA ID Number

**HOT ROD & HOGS (Continued)**

**S113077195**

Additional Info:

Year:	2005
Gen EPA ID:	CAL000141100
Shipment Date:	20050722
Creation Date:	10/12/2005 18:35:03
Receipt Date:	20050722
Manifest ID:	24469172
Trans EPA ID:	CAD008252405
Trans Name:	PACIFIC COAST LACQUER
Trans 2 EPA ID:	Not reported
Trans 2 Name:	Not reported
TSDF EPA ID:	CAD008252405
Trans Name:	PACIFIC RESOURCE RECOVERY
TSDF Alt EPA ID:	CAD008252405
TSDF Alt Name:	Not reported
Waste Code Description:	214 - Unspecified solvent mixture
RCRA Code:	D001
Meth Code:	R01 - Recycler
Quantity Tons:	0.108
Waste Quantity:	30
Quantity Unit:	G
Additional Code 1:	Not reported
Additional Code 2:	Not reported
Additional Code 3:	Not reported
Additional Code 4:	Not reported
Additional Code 5:	Not reported
Shipment Date:	20050120
Creation Date:	6/3/2005 18:31:06
Receipt Date:	20050120
Manifest ID:	24101903
Trans EPA ID:	CAD008252405
Trans Name:	PACIFIC COAST LACQUER
Trans 2 EPA ID:	Not reported
Trans 2 Name:	Not reported
TSDF EPA ID:	CAD008252405
Trans Name:	PACIFIC RESOURCE RECOVERY
TSDF Alt EPA ID:	CAD008252405
TSDF Alt Name:	Not reported
Waste Code Description:	214 - Unspecified solvent mixture
RCRA Code:	D001
Meth Code:	R01 - Recycler
Quantity Tons:	0.1296
Waste Quantity:	36
Quantity Unit:	G
Additional Code 1:	Not reported
Additional Code 2:	Not reported
Additional Code 3:	Not reported
Additional Code 4:	Not reported
Additional Code 5:	Not reported

Additional Info:

Year:	2003
Gen EPA ID:	CAL000141100



Map ID  
Direction  
Distance  
Elevation

MAP FINDINGS

Site

Database(s)

EDR ID Number  
EPA ID Number

**HOT ROD & HOGS (Continued)**

**S113077195**

Shipment Date:	20031013
Creation Date:	8/3/2004 15:00:31
Receipt Date:	20031016
Manifest ID:	22522018
Trans EPA ID:	TXR000050930
Trans Name:	SAFETY-KLEEN SYSTEMS INC
Trans 2 EPA ID:	Not reported
Trans 2 Name:	Not reported
TSDF EPA ID:	CAT000613893
Trans Name:	SAFETY-KLEEN SYSTEMS INC
TSDF Alt EPA ID:	CAT000613893
TSDF Alt Name:	Not reported
Waste Code Description:	- Not reported
RCRA Code:	Not reported
Meth Code:	H01 - Transfer Station
Quantity Tons:	Not reported
Waste Quantity:	Not reported
Quantity Unit:	Not reported
Additional Code 1:	Not reported
Additional Code 2:	Not reported
Additional Code 3:	Not reported
Additional Code 4:	Not reported
Additional Code 5:	Not reported
Shipment Date:	20031013
Creation Date:	8/3/2004 15:00:31
Receipt Date:	20031016
Manifest ID:	22522018
Trans EPA ID:	TXR000050930
Trans Name:	SAFETY-KLEEN SYSTEMS INC
Trans 2 EPA ID:	Not reported
Trans 2 Name:	Not reported
TSDF EPA ID:	CAT000613893
Trans Name:	SAFETY-KLEEN SYSTEMS INC
TSDF Alt EPA ID:	CAT000613893
TSDF Alt Name:	Not reported
Waste Code Description:	212 - Oxygenated solvents (acetone, butanol, ethyl acetate, etc.
RCRA Code:	F005
Meth Code:	- Not reported
Quantity Tons:	Not reported
Waste Quantity:	216
Quantity Unit:	Not reported
Additional Code 1:	Not reported
Additional Code 2:	Not reported
Additional Code 3:	Not reported
Additional Code 4:	Not reported
Additional Code 5:	Not reported
Shipment Date:	20031013
Creation Date:	8/3/2004 15:00:31
Receipt Date:	20031016
Manifest ID:	22522018
Trans EPA ID:	TXR000050930
Trans Name:	SAFETY-KLEEN SYSTEMS INC
Trans 2 EPA ID:	Not reported
Trans 2 Name:	Not reported
TSDF EPA ID:	CAT000613893

Map ID  
Direction  
Distance  
Elevation

MAP FINDINGS

Site

Database(s)

EDR ID Number  
EPA ID Number

**HOT ROD & HOGS (Continued)**

**S113077195**

Trans Name: SAFETY-KLEEN SYSTEMS INC  
TSDF Alt EPA ID: CAT000613893  
TSDF Alt Name: Not reported  
Waste Code Description: 212 - Oxygenated solvents (acetone, butanol, ethyl acetate, etc.  
RCRA Code: F005  
Meth Code: H01 - Transfer Station  
Quantity Tons: 0.018  
Waste Quantity: 36  
Quantity Unit: P  
Additional Code 1: Not reported  
Additional Code 2: Not reported  
Additional Code 3: Not reported  
Additional Code 4: Not reported  
Additional Code 5: Not reported

Shipment Date: 20030819  
Creation Date: 7/29/2004 7:43:17  
Receipt Date: 20030826  
Manifest ID: 22389098  
Trans EPA ID: TXR000050930  
Trans Name: Not reported  
Trans 2 EPA ID: Not reported  
Trans 2 Name: Not reported  
TSDF EPA ID: CAT000613893  
Trans Name: Not reported  
TSDF Alt EPA ID: CAT000613893  
TSDF Alt Name: Not reported  
Waste Code Description: 212 - Oxygenated solvents (acetone, butanol, ethyl acetate, etc.  
RCRA Code: F005  
Meth Code: H01 - Transfer Station  
Quantity Tons: 0.018  
Waste Quantity: 36  
Quantity Unit: P  
Additional Code 1: Not reported  
Additional Code 2: Not reported  
Additional Code 3: Not reported  
Additional Code 4: Not reported  
Additional Code 5: Not reported

Shipment Date: 20030623  
Creation Date: 7/20/2004 12:52:41  
Receipt Date: 20030626  
Manifest ID: 22886221  
Trans EPA ID: TXR000050930  
Trans Name: Not reported  
Trans 2 EPA ID: Not reported  
Trans 2 Name: Not reported  
TSDF EPA ID: CAT000613893  
Trans Name: Not reported  
TSDF Alt EPA ID: CAT000613893  
TSDF Alt Name: Not reported  
Waste Code Description: 212 - Oxygenated solvents (acetone, butanol, ethyl acetate, etc.  
RCRA Code: F005  
Meth Code: H01 - Transfer Station  
Quantity Tons: 0.018  
Waste Quantity: 36  
Quantity Unit: P

Map ID  
Direction  
Distance  
Elevation

MAP FINDINGS

Site

Database(s)

EDR ID Number  
EPA ID Number

**HOT ROD & HOGS (Continued)**

**S113077195**

Additional Code 1:	Not reported
Additional Code 2:	Not reported
Additional Code 3:	Not reported
Additional Code 4:	Not reported
Additional Code 5:	Not reported
Shipment Date:	20030501
Creation Date:	8/5/2003 18:31:37
Receipt Date:	20030507
Manifest ID:	22446177
Trans EPA ID:	TXR000050930
Trans Name:	Not reported
Trans 2 EPA ID:	Not reported
Trans 2 Name:	Not reported
TSDF EPA ID:	CAT000613893
Trans Name:	Not reported
TSDF Alt EPA ID:	CAT000613893
TSDF Alt Name:	Not reported
Waste Code Description:	212 - Oxygenated solvents (acetone, butanol, ethyl acetate, etc.
RCRA Code:	F005
Meth Code:	H01 - Transfer Station
Quantity Tons:	0.018
Waste Quantity:	36
Quantity Unit:	P
Additional Code 1:	Not reported
Additional Code 2:	Not reported
Additional Code 3:	Not reported
Additional Code 4:	Not reported
Additional Code 5:	Not reported
Shipment Date:	20030228
Creation Date:	3/16/2007 18:30:32
Receipt Date:	20030306
Manifest ID:	22114236
Trans EPA ID:	TXR000050930
Trans Name:	Not reported
Trans 2 EPA ID:	Not reported
Trans 2 Name:	Not reported
TSDF EPA ID:	CAT000613893
Trans Name:	Not reported
TSDF Alt EPA ID:	CAT000613893
TSDF Alt Name:	Not reported
Waste Code Description:	212 - Oxygenated solvents (acetone, butanol, ethyl acetate, etc.
RCRA Code:	F005
Meth Code:	H01 - Transfer Station
Quantity Tons:	0.018
Waste Quantity:	36
Quantity Unit:	P
Additional Code 1:	Not reported
Additional Code 2:	Not reported
Additional Code 3:	Not reported
Additional Code 4:	Not reported
Additional Code 5:	Not reported
Additional Info:	
Year:	2001
Gen EPA ID:	CAL000141100

Map ID  
Direction  
Distance  
Elevation

MAP FINDINGS

Site

Database(s)

EDR ID Number  
EPA ID Number

**HOT ROD & HOGS (Continued)**

**S113077195**

Shipment Date: 20011109  
Creation Date: 1/16/2002 0:00:00  
Receipt Date: 20011112  
Manifest ID: 21376821  
Trans EPA ID: SCR000075150  
Trans Name: Not reported  
Trans 2 EPA ID: Not reported  
Trans 2 Name: Not reported  
TSDF EPA ID: CAT000613976  
Trans Name: Not reported  
TSDF Alt EPA ID: CAT000613976  
TSDF Alt Name: Not reported  
Waste Code Description: 212 - Oxygenated solvents (acetone, butanol, ethyl acetate, etc.  
RCRA Code: F005  
Meth Code: H01 - Transfer Station  
Quantity Tons: 0.015  
Waste Quantity: 30  
Quantity Unit: P  
Additional Code 1: Not reported  
Additional Code 2: Not reported  
Additional Code 3: Not reported  
Additional Code 4: Not reported  
Additional Code 5: Not reported

Shipment Date: 20010906  
Creation Date: 10/23/2001 0:00:00  
Receipt Date: 20010907  
Manifest ID: 21440033  
Trans EPA ID: SCR000075150  
Trans Name: Not reported  
Trans 2 EPA ID: Not reported  
Trans 2 Name: Not reported  
TSDF EPA ID: CAT000613976  
Trans Name: Not reported  
TSDF Alt EPA ID: CAT000613976  
TSDF Alt Name: Not reported  
Waste Code Description: 212 - Oxygenated solvents (acetone, butanol, ethyl acetate, etc.  
RCRA Code: F005  
Meth Code: H01 - Transfer Station  
Quantity Tons: 0.01  
Waste Quantity: 20  
Quantity Unit: P  
Additional Code 1: Not reported  
Additional Code 2: Not reported  
Additional Code 3: Not reported  
Additional Code 4: Not reported  
Additional Code 5: Not reported

Shipment Date: 20010713  
Creation Date: 10/1/2001 0:00:00  
Receipt Date: 20010716  
Manifest ID: 21134194  
Trans EPA ID: SCR000075150  
Trans Name: Not reported  
Trans 2 EPA ID: Not reported  
Trans 2 Name: Not reported  
TSDF EPA ID: CAT000613976

Map ID  
Direction  
Distance  
Elevation

MAP FINDINGS

Site

Database(s)

EDR ID Number  
EPA ID Number

**HOT ROD & HOGS (Continued)**

**S113077195**

Trans Name: Not reported  
TSDF Alt EPA ID: CAT000613976  
TSDF Alt Name: Not reported  
Waste Code Description: 212 - Oxygenated solvents (acetone, butanol, ethyl acetate, etc.  
RCRA Code: F005  
Meth Code: H01 - Transfer Station  
Quantity Tons: 0.009  
Waste Quantity: 18  
Quantity Unit: P  
Additional Code 1: Not reported  
Additional Code 2: Not reported  
Additional Code 3: Not reported  
Additional Code 4: Not reported  
Additional Code 5: Not reported

Shipment Date: 20010518  
Creation Date: 7/20/2001 0:00:00  
Receipt Date: 20010521  
Manifest ID: 20639219  
Trans EPA ID: SCR000075150  
Trans Name: Not reported  
Trans 2 EPA ID: Not reported  
Trans 2 Name: Not reported  
TSDF EPA ID: CAT000613976  
Trans Name: Not reported  
TSDF Alt EPA ID: CAT000613976  
TSDF Alt Name: Not reported  
Waste Code Description: 212 - Oxygenated solvents (acetone, butanol, ethyl acetate, etc.  
RCRA Code: F005  
Meth Code: H01 - Transfer Station  
Quantity Tons: 0.018  
Waste Quantity: 36  
Quantity Unit: P  
Additional Code 1: Not reported  
Additional Code 2: Not reported  
Additional Code 3: Not reported  
Additional Code 4: Not reported  
Additional Code 5: Not reported

Shipment Date: 20010518  
Creation Date: 7/20/2001 0:00:00  
Receipt Date: 20010521  
Manifest ID: 20639219  
Trans EPA ID: SCR000075150  
Trans Name: Not reported  
Trans 2 EPA ID: Not reported  
Trans 2 Name: Not reported  
TSDF EPA ID: CAT000613976  
Trans Name: Not reported  
TSDF Alt EPA ID: CAT000613976  
TSDF Alt Name: Not reported  
Waste Code Description: - Not reported  
RCRA Code: Not reported  
Meth Code: H01 - Transfer Station  
Quantity Tons: 0  
Waste Quantity: 0  
Quantity Unit: Not reported

Map ID  
Direction  
Distance  
Elevation

MAP FINDINGS

Site

Database(s)

EDR ID Number  
EPA ID Number

**HOT ROD & HOGS (Continued)**

**S113077195**

Additional Code 1:	Not reported
Additional Code 2:	Not reported
Additional Code 3:	Not reported
Additional Code 4:	Not reported
Additional Code 5:	Not reported
Shipment Date:	20010321
Creation Date:	6/12/2001 0:00:00
Receipt Date:	20010322
Manifest ID:	20617843
Trans EPA ID:	SCR000075150
Trans Name:	Not reported
Trans 2 EPA ID:	Not reported
Trans 2 Name:	Not reported
TSDF EPA ID:	CAT000613976
Trans Name:	Not reported
TSDF Alt EPA ID:	CAT000613976
TSDF Alt Name:	Not reported
Waste Code Description:	212 - Oxygenated solvents (acetone, butanol, ethyl acetate, etc.
RCRA Code:	F005
Meth Code:	H01 - Transfer Station
Quantity Tons:	0.019
Waste Quantity:	38
Quantity Unit:	P
Additional Code 1:	Not reported
Additional Code 2:	Not reported
Additional Code 3:	Not reported
Additional Code 4:	Not reported
Additional Code 5:	Not reported
Shipment Date:	20010126
Creation Date:	4/19/2001 0:00:00
Receipt Date:	20010129
Manifest ID:	20359185
Trans EPA ID:	SCR000075150
Trans Name:	Not reported
Trans 2 EPA ID:	Not reported
Trans 2 Name:	Not reported
TSDF EPA ID:	CAT000613976
Trans Name:	Not reported
TSDF Alt EPA ID:	Not reported
TSDF Alt Name:	Not reported
Waste Code Description:	212 - Oxygenated solvents (acetone, butanol, ethyl acetate, etc.
RCRA Code:	F005
Meth Code:	H01 - Transfer Station
Quantity Tons:	0.018
Waste Quantity:	36
Quantity Unit:	P
Additional Code 1:	Not reported
Additional Code 2:	Not reported
Additional Code 3:	Not reported
Additional Code 4:	Not reported
Additional Code 5:	Not reported
Shipment Date:	20010126
Creation Date:	4/19/2001 0:00:00
Receipt Date:	20010129

Map ID  
Direction  
Distance  
Elevation

MAP FINDINGS

Site

Database(s)

EDR ID Number  
EPA ID Number

**HOT ROD & HOGS (Continued)**

**S113077195**

Manifest ID: 20359185  
Trans EPA ID: SCR000075150  
Trans Name: Not reported  
Trans 2 EPA ID: Not reported  
Trans 2 Name: Not reported  
TSDF EPA ID: CAT000613976  
Trans Name: Not reported  
TSDF Alt EPA ID: Not reported  
TSDF Alt Name: Not reported  
Waste Code Description: 212 - Oxygenated solvents (acetone, butanol, ethyl acetate, etc.  
RCRA Code: F005  
Meth Code: H01 - Transfer Station  
Quantity Tons: 0.116  
Waste Quantity: 232  
Quantity Unit: P  
Additional Code 1: Not reported  
Additional Code 2: Not reported  
Additional Code 3: Not reported  
Additional Code 4: Not reported  
Additional Code 5: Not reported

**Additional Info:**

Year: 1998  
Gen EPA ID: CAL000141100

Shipment Date: 19981203  
Creation Date: 2/8/1999 0:00:00  
Receipt Date: 19981204  
Manifest ID: 98444686  
Trans EPA ID: ILD984908202  
Trans Name: Not reported  
Trans 2 EPA ID: Not reported  
Trans 2 Name: Not reported  
TSDF EPA ID: CAT000613976  
Trans Name: Not reported  
TSDF Alt EPA ID: CAT000613976  
TSDF Alt Name: Not reported  
Waste Code Description: 212 - Oxygenated solvents (acetone, butanol, ethyl acetate, etc.  
RCRA Code: F005  
Meth Code: H01 - Transfer Station  
Quantity Tons: 0.018  
Waste Quantity: 36  
Quantity Unit: P  
Additional Code 1: Not reported  
Additional Code 2: Not reported  
Additional Code 3: Not reported  
Additional Code 4: Not reported  
Additional Code 5: Not reported

Shipment Date: 19981006  
Creation Date: 12/10/1998 0:00:00  
Receipt Date: 19981007  
Manifest ID: 98287665  
Trans EPA ID: ILD984908202  
Trans Name: Not reported  
Trans 2 EPA ID: Not reported  
Trans 2 Name: Not reported

Map ID  
Direction  
Distance  
Elevation

MAP FINDINGS

Site

Database(s)

EDR ID Number  
EPA ID Number

**HOT ROD & HOGS (Continued)**

**S113077195**

TSDF EPA ID: CAT000613976  
Trans Name: Not reported  
TSDF Alt EPA ID: CAT000613976  
TSDF Alt Name: Not reported  
Waste Code Description: 212 - Oxygenated solvents (acetone, butanol, ethyl acetate, etc.  
RCRA Code: F005  
Meth Code: H01 - Transfer Station  
Quantity Tons: 0.0735  
Waste Quantity: 147  
Quantity Unit: P  
Additional Code 1: Not reported  
Additional Code 2: Not reported  
Additional Code 3: Not reported  
Additional Code 4: Not reported  
Additional Code 5: Not reported

Shipment Date: 19980811  
Creation Date: 10/20/1998 0:00:00  
Receipt Date: 19980812  
Manifest ID: 98274650  
Trans EPA ID: ILD984908202  
Trans Name: Not reported  
Trans 2 EPA ID: Not reported  
Trans 2 Name: Not reported  
TSDF EPA ID: CAT000613976  
Trans Name: Not reported  
TSDF Alt EPA ID: Not reported  
TSDF Alt Name: Not reported  
Waste Code Description: 212 - Oxygenated solvents (acetone, butanol, ethyl acetate, etc.  
RCRA Code: F005  
Meth Code: H01 - Transfer Station  
Quantity Tons: 0.0175  
Waste Quantity: 35  
Quantity Unit: P  
Additional Code 1: Not reported  
Additional Code 2: Not reported  
Additional Code 3: Not reported  
Additional Code 4: Not reported  
Additional Code 5: Not reported

Shipment Date: 19980424  
Creation Date: 6/26/1998 0:00:00  
Receipt Date: 19980427  
Manifest ID: 97368221  
Trans EPA ID: ILD984908202  
Trans Name: Not reported  
Trans 2 EPA ID: Not reported  
Trans 2 Name: Not reported  
TSDF EPA ID: CAT000613976  
Trans Name: Not reported  
TSDF Alt EPA ID: CAT000613976  
TSDF Alt Name: Not reported  
Waste Code Description: 212 - Oxygenated solvents (acetone, butanol, ethyl acetate, etc.  
RCRA Code: F005  
Meth Code: H01 - Transfer Station  
Quantity Tons: 0.035  
Waste Quantity: 70



Map ID  
Direction  
Distance  
Elevation

MAP FINDINGS

Site

Database(s)

EDR ID Number  
EPA ID Number

**HOT ROD & HOGS (Continued)**

**S113077195**

Quantity Unit: P  
Additional Code 1: Not reported  
Additional Code 2: Not reported  
Additional Code 3: Not reported  
Additional Code 4: Not reported  
Additional Code 5: Not reported  
  
Shipment Date: 19980424  
Creation Date: 6/26/1998 0:00:00  
Receipt Date: 19980427  
Manifest ID: 97368221  
Trans EPA ID: ILD984908202  
Trans Name: Not reported  
Trans 2 EPA ID: Not reported  
Trans 2 Name: Not reported  
TSDF EPA ID: CAT000613976  
Trans Name: Not reported  
TSDF Alt EPA ID: CAT000613976  
TSDF Alt Name: Not reported  
Waste Code Description: 212 - Oxygenated solvents (acetone, butanol, ethyl acetate, etc.  
RCRA Code: F005  
Meth Code: H01 - Transfer Station  
Quantity Tons: 0.056  
Waste Quantity: 112  
Quantity Unit: P  
Additional Code 1: Not reported  
Additional Code 2: Not reported  
Additional Code 3: Not reported  
Additional Code 4: Not reported  
Additional Code 5: Not reported

**Additional Info:**

Year: 1996  
Gen EPA ID: CAL000141100  
  
Shipment Date: 19961203  
Creation Date: 5/20/1997 0:00:00  
Receipt Date: 19961203  
Manifest ID: 96468499  
Trans EPA ID: ILD984908202  
Trans Name: Not reported  
Trans 2 EPA ID: Not reported  
Trans 2 Name: Not reported  
TSDF EPA ID: CAT000613976  
Trans Name: Not reported  
TSDF Alt EPA ID: Not reported  
TSDF Alt Name: Not reported  
Waste Code Description: 212 - Oxygenated solvents (acetone, butanol, ethyl acetate, etc.  
RCRA Code: F005  
Meth Code: H01 - Transfer Station  
Quantity Tons: 0.0175  
Waste Quantity: 35  
Quantity Unit: P  
Additional Code 1: Not reported  
Additional Code 2: Not reported  
Additional Code 3: Not reported  
Additional Code 4: Not reported

Map ID  
Direction  
Distance  
Elevation

MAP FINDINGS

Site

Database(s)

EDR ID Number  
EPA ID Number

**HOT ROD & HOGS (Continued)**

**S113077195**

Additional Code 5:	Not reported
Shipment Date:	19961203
Creation Date:	5/20/1997 0:00:00
Receipt Date:	19961203
Manifest ID:	96468499
Trans EPA ID:	ILD984908202
Trans Name:	Not reported
Trans 2 EPA ID:	Not reported
Trans 2 Name:	Not reported
TSDf EPA ID:	CAT000613976
Trans Name:	Not reported
TSDf Alt EPA ID:	Not reported
TSDf Alt Name:	Not reported
Waste Code Description:	212 - Oxygenated solvents (acetone, butanol, ethyl acetate, etc.
RCRA Code:	F005
Meth Code:	H01 - Transfer Station
Quantity Tons:	0.056
Waste Quantity:	112
Quantity Unit:	P
Additional Code 1:	Not reported
Additional Code 2:	Not reported
Additional Code 3:	Not reported
Additional Code 4:	Not reported
Additional Code 5:	Not reported
Shipment Date:	19960620
Creation Date:	5/30/1997 0:00:00
Receipt Date:	19960620
Manifest ID:	96143459
Trans EPA ID:	ILD984908202
Trans Name:	Not reported
Trans 2 EPA ID:	Not reported
Trans 2 Name:	Not reported
TSDf EPA ID:	CAT000613976
Trans Name:	Not reported
TSDf Alt EPA ID:	Not reported
TSDf Alt Name:	Not reported
Waste Code Description:	212 - Oxygenated solvents (acetone, butanol, ethyl acetate, etc.
RCRA Code:	F005
Meth Code:	- Not reported
Quantity Tons:	0
Waste Quantity:	108
Quantity Unit:	*
Additional Code 1:	Not reported
Additional Code 2:	Not reported
Additional Code 3:	Not reported
Additional Code 4:	Not reported
Additional Code 5:	Not reported
Shipment Date:	19960620
Creation Date:	5/30/1997 0:00:00
Receipt Date:	19960620
Manifest ID:	96143459
Trans EPA ID:	ILD984908202
Trans Name:	Not reported
Trans 2 EPA ID:	Not reported

Map ID  
Direction  
Distance  
Elevation

MAP FINDINGS

Site

Database(s)

EDR ID Number  
EPA ID Number

**HOT ROD & HOGS (Continued)**

**S113077195**

Trans 2 Name: Not reported  
TSDF EPA ID: CAT000613976  
Trans Name: Not reported  
TSDF Alt EPA ID: Not reported  
TSDF Alt Name: Not reported  
Waste Code Description: 212 - Oxygenated solvents (acetone, butanol, ethyl acetate, etc.  
RCRA Code: F005  
Meth Code: H01 - Transfer Station  
Quantity Tons: 0.036  
Waste Quantity: 72  
Quantity Unit: P  
Additional Code 1: Not reported  
Additional Code 2: Not reported  
Additional Code 3: Not reported  
Additional Code 4: Not reported  
Additional Code 5: Not reported

Shipment Date: 19960620  
Creation Date: 5/30/1997 0:00:00  
Receipt Date: 19960620  
Manifest ID: 96143459  
Trans EPA ID: ILD984908202  
Trans Name: Not reported  
Trans 2 EPA ID: Not reported  
Trans 2 Name: Not reported  
TSDF EPA ID: CAT000613976  
Trans Name: Not reported  
TSDF Alt EPA ID: Not reported  
TSDF Alt Name: Not reported  
Waste Code Description: - Not reported  
RCRA Code: Not reported  
Meth Code: H01 - Transfer Station  
Quantity Tons: 0  
Waste Quantity: 0  
Quantity Unit: Not reported  
Additional Code 1: Not reported  
Additional Code 2: Not reported  
Additional Code 3: Not reported  
Additional Code 4: Not reported  
Additional Code 5: Not reported

Shipment Date: 19960102  
Creation Date: 7/29/1996 0:00:00  
Receipt Date: 19960103  
Manifest ID: 95824307  
Trans EPA ID: ILD984908202  
Trans Name: Not reported  
Trans 2 EPA ID: Not reported  
Trans 2 Name: Not reported  
TSDF EPA ID: CAT000613976  
Trans Name: Not reported  
TSDF Alt EPA ID: Not reported  
TSDF Alt Name: Not reported  
Waste Code Description: 212 - Oxygenated solvents (acetone, butanol, ethyl acetate, etc.  
RCRA Code: F005  
Meth Code: H01 - Transfer Station  
Quantity Tons: 0.018

Map ID  
Direction  
Distance  
Elevation

MAP FINDINGS

Site

Database(s)

EDR ID Number  
EPA ID Number

**HOT ROD & HOGS (Continued)**

**S113077195**

Waste Quantity: 36  
Quantity Unit: P  
Additional Code 1: Not reported  
Additional Code 2: Not reported  
Additional Code 3: Not reported  
Additional Code 4: Not reported  
Additional Code 5: Not reported

**Additional Info:**

Year: 1995  
Gen EPA ID: CAL000141100

Shipment Date: 19951108  
Creation Date: 7/26/1996 0:00:00  
Receipt Date: 19951108  
Manifest ID: 95769047  
Trans EPA ID: ILD984908202  
Trans Name: Not reported  
Trans 2 EPA ID: Not reported  
Trans 2 Name: Not reported  
TSDF EPA ID: CAT000613976  
Trans Name: Not reported  
TSDF Alt EPA ID: Not reported  
TSDF Alt Name: Not reported  
Waste Code Description: 212 - Oxygenated solvents (acetone, butanol, ethyl acetate, etc.  
RCRA Code: F005  
Meth Code: H01 - Transfer Station  
Quantity Tons: 0.054  
Waste Quantity: 108  
Quantity Unit: P  
Additional Code 1: Not reported  
Additional Code 2: Not reported  
Additional Code 3: Not reported  
Additional Code 4: Not reported  
Additional Code 5: Not reported

Shipment Date: 19950525  
Creation Date: 4/2/1996 0:00:00  
Receipt Date: 19950525  
Manifest ID: 95525082  
Trans EPA ID: ILD984908202  
Trans Name: Not reported  
Trans 2 EPA ID: Not reported  
Trans 2 Name: Not reported  
TSDF EPA ID: CAT000613976  
Trans Name: Not reported  
TSDF Alt EPA ID: CAT000613976  
TSDF Alt Name: Not reported  
Waste Code Description: 212 - Oxygenated solvents (acetone, butanol, ethyl acetate, etc.  
RCRA Code: F005  
Meth Code: H01 - Transfer Station  
Quantity Tons: 0.018  
Waste Quantity: 36  
Quantity Unit: P  
Additional Code 1: Not reported  
Additional Code 2: Not reported  
Additional Code 3: Not reported

Map ID  
Direction  
Distance  
Elevation

MAP FINDINGS

Site

Database(s)

EDR ID Number  
EPA ID Number

**HOT ROD & HOGS (Continued)**

**S113077195**

Additional Code 4: Not reported  
Additional Code 5: Not reported  
  
Shipment Date: 19950315  
Creation Date: 4/2/1996 0:00:00  
Receipt Date: 19950315  
Manifest ID: 95092179  
Trans EPA ID: ILD984908202  
Trans Name: Not reported  
Trans 2 EPA ID: Not reported  
Trans 2 Name: Not reported  
TSDF EPA ID: CAT000613976  
Trans Name: Not reported  
TSDF Alt EPA ID: Not reported  
TSDF Alt Name: Not reported  
Waste Code Description: 212 - Oxygenated solvents (acetone, butanol, ethyl acetate, etc.  
RCRA Code: F005  
Meth Code: H01 - Transfer Station  
Quantity Tons: 0.018  
Waste Quantity: 36  
Quantity Unit: P  
Additional Code 1: Not reported  
Additional Code 2: Not reported  
Additional Code 3: Not reported  
Additional Code 4: Not reported  
Additional Code 5: Not reported

Shipment Date: 19950124  
Creation Date: 4/2/1996 0:00:00  
Receipt Date: 19950124  
Manifest ID: 95049882  
Trans EPA ID: ILD984908202  
Trans Name: Not reported  
Trans 2 EPA ID: Not reported  
Trans 2 Name: Not reported  
TSDF EPA ID: CAT000613976  
Trans Name: Not reported  
TSDF Alt EPA ID: Not reported  
TSDF Alt Name: Not reported  
Waste Code Description: 212 - Oxygenated solvents (acetone, butanol, ethyl acetate, etc.  
RCRA Code: F005  
Meth Code: H01 - Transfer Station  
Quantity Tons: 0.038  
Waste Quantity: 76  
Quantity Unit: P  
Additional Code 1: Not reported  
Additional Code 2: Not reported  
Additional Code 3: Not reported  
Additional Code 4: Not reported  
Additional Code 5: Not reported

**CERS:**

Name: T & H MACHINING  
Address: 8400 MONROE AVE STE 2  
City,State,Zip: STANTON, CA 90680  
Site ID: 422447  
CERS ID: 10556293

Map ID  
Direction  
Distance  
Elevation

MAP FINDINGS

Site

Database(s)

EDR ID Number  
EPA ID Number

**HOT ROD & HOGS (Continued)**

**S113077195**

CERS Description: Chemical Storage Facilities

Violations:

Site ID: 422447

Site Name: T & H MACHINING

Violation Date: 04-02-2014

Citation: 22 CCR 12 66262.34(f) - California Code of Regulations, Title 22, Chapter 12, Section(s) 66262.34(f)

Violation Description: Failure to properly label hazardous waste accumulation containers with the following requirements: "Hazardous Waste", name and address of the generator, physical and chemical characteristics of the Hazardous Waste, and starting accumulation date.

Violation Notes: Returned to compliance on 04/03/2014.

Violation Division: Orange County Environmental Health

Violation Program: HW

Violation Source: CERS

Site ID: 422447

Site Name: T & H MACHINING

Violation Date: 06-23-2020

Citation: 22 CCR 12 66262.34(f) - California Code of Regulations, Title 22, Chapter 12, Section(s) 66262.34(f)

Violation Description: Failure to properly label hazardous waste accumulation containers and portable tanks with the following requirements: "Hazardous Waste", name and address of the generator, physical and chemical characteristics of the Hazardous Waste, and starting accumulation date.

Violation Notes: Returned to compliance on 06/23/2020. OBSERVATION: Three containers of used oily water were missing hazardous waste labels. CORRECTIVE ACTION: Labels were placed on the containers. Violation corrected.

Violation Division: Orange County Environmental Health

Violation Program: HW

Violation Source: CERS

Site ID: 422447

Site Name: T & H MACHINING

Violation Date: 04-21-2017

Citation: 22 CCR 12 66262.34(f) - California Code of Regulations, Title 22, Chapter 12, Section(s) 66262.34(f)

Violation Description: Failure to properly label hazardous waste accumulation containers and portable tanks with the following requirements: "Hazardous Waste", name and address of the generator, physical and chemical characteristics of the Hazardous Waste, and starting accumulation date.

Violation Notes: Returned to compliance on 04/21/2017. Waste oil and coolant mixture containers were not properly labeled. Labels were provided, filled out, and placed onto containers. Violation corrected.

Violation Division: Orange County Environmental Health

Violation Program: HW

Violation Source: CERS

Site ID: 422447

Site Name: T & H MACHINING

Violation Date: 04-22-2020

Citation: HSC 6.95 25508(a)(1) - California Health and Safety Code, Chapter 6.95, Section(s) 25508(a)(1)

Violation Description: Failure to annually review and electronically certify that the business plan is complete and accurate on or before the annual due

Map ID  
Direction  
Distance  
Elevation

MAP FINDINGS

Site

Database(s)

EDR ID Number  
EPA ID Number

**HOT ROD & HOGS (Continued)**

**S113077195**

Violation Notes: date.  
Returned to compliance on 06/24/2020. The business failed to annually certify the HMBP via CERS for 2018, 2019, and 2020; last submittal occurred on 4/21/2017. CORRECTIVE ACTION: Please review, update (if necessary), and resubmit all HMBP documents via CERS at <http://cers.calepa.ca.gov/> within 30 days. The HMBP consists of the following documents: - Business Activities - Business Owner/Operator Identification - Hazardous Materials Inventory - Site Map - Emergency Response Plan - Employee Training Plan On an ongoing basis, annually certify the HMBP via CERS between January 1st G March 1st.

Violation Division: Orange County Environmental Health  
Violation Program: HMRRP  
Violation Source: CERS

Site ID: 422447  
Site Name: T & H MACHINING  
Violation Date: 04-02-2014  
Citation: 22 CCR 12 66262.34(f) - California Code of Regulations, Title 22, Chapter 12, Section(s) 66262.34(f)

Violation Description: Failure to properly label hazardous waste accumulation containers with the following requirements: "Hazardous Waste", name and address of the generator, physical and chemical characteristics of the Hazardous Waste, and starting accumulation date.

Violation Notes: Returned to compliance on 04/03/2014. Hazardous waste containers must be labeled and covered during inspection.

Violation Division: Orange County Environmental Health  
Violation Program: HW  
Violation Source: CERS

Site ID: 422447  
Site Name: T & H MACHINING  
Violation Date: 06-23-2020  
Citation: HSC 6.5 25160.2 - California Health and Safety Code, Chapter 6.5, Section(s) 25160.2

Violation Description: Failure of a generator of hazardous waste that meets the conditions to be transported on a consolidated manifest to comply with one or more of the required consolidated manifesting procedures and retain copies of receipts for three years.

Violation Notes: Returned to compliance on 06/24/2020. OBSERVATION: A complete set of hazardous waste manifests were not available for review. CORRECTIVE ACTION: Submit copies of the hazardous waste manifests to this Agency within 30 days.

Violation Division: Orange County Environmental Health  
Violation Program: HW  
Violation Source: CERS

Evaluation:  
Eval General Type: Compliance Evaluation Inspection  
Eval Date: 06-23-2020  
Violations Found: Yes  
Eval Type: Routine done by local agency  
Eval Notes: Walked throughout the facility. Observed hazardous waste storage areas. Containers were closed. Employees are reported to be trained. Emergency plan posted in the office. No hazardous waste or universal waste observed in the dumpster/enclosure area.

Eval Division: Orange County Environmental Health  
Eval Program: HW

Map ID  
Direction  
Distance  
Elevation

MAP FINDINGS

Site

Database(s)

EDR ID Number  
EPA ID Number

**HOT ROD & HOGS (Continued)**

**S113077195**

Eval Source: CERS

Eval General Type: Other/Unknown  
Eval Date: 06-24-2020  
Violations Found: No  
Eval Type: Other, not routine, done by local agency  
Eval Notes: Hazardous waste manifests were received by this Agency. The following violation has been corrected: - 1479: Failure of a generator of hazardous waste that meets the conditions to be transported on a consolidated manifest to comply with one or more of the required consolidated manifesting procedures and retain copies of receipts for three years There are no outstanding hazardous waste violations.

Eval Division: Orange County Environmental Health  
Eval Program: HW  
Eval Source: CERS

Eval General Type: Compliance Evaluation Inspection  
Eval Date: 04-21-2017  
Violations Found: No  
Eval Type: Routine done by local agency  
Eval Notes: T&H Machining 8400 Monroe Ave, STE 2 Stanton, 90680 INSPECTOR COMMENTS: On site for an introductory Hazardous Materials and Business Emergency Plan (HMBEP) inspection. Consent to enter and inspect was given Hoang D Le, Owner. Observed the facility and inspected hazardous materials storage. The following materials were observed in amounts that meet or exceed the minimum volumes required for disclosure: - Used Oil & Coolant Mixture, 165 gallons - Premium Way Oil, 55 gallons - Propane, 14 gallons The facility had not submitted an HMBEP. Today I worked with Hoang on completing his HMBEP and submitting to CERS (California Environmental Reporting System). The following was submitted to CERS: Facility information, Hazardous Materials Inventory & Site Map, Emergency Response and Training Plans. The facility is responsible for identifying all hazardous materials, to include hazardous wastes, which are above disclosure thresholds. If there is a change in the [Truncated]

Eval Division: Orange County Environmental Health  
Eval Program: HMRRP  
Eval Source: CERS

Eval General Type: Compliance Evaluation Inspection  
Eval Date: 04-21-2017  
Violations Found: Yes  
Eval Type: Routine done by local agency  
Eval Notes: INSPECTOR COMMENTS On site for a routine Hazardous Waste inspection. Consent to inspect and take any necessary photos was given by Hoang D Le, Owner. Verified ownership and number of employees. Walked throughout the facility and observed the hazardous waste storage area. Containers were closed, but not labeled properly. Labels were provided, filled out, and added onto waste containers. Manifests were available for review. The facility's EPA ID number is inactive. To activate your EPA ID number please go to the following website, <http://www.dtsc.ca.gov/IDManifest/ReactivateEPAID.cfm>. Download the EPA Form 8700-12 (EPA ID Number Instructions and Form) and follow instructions. Employees are trained. Emergency plan is posted in the office. The facility shares two dumpsters with neighboring businesses. The dumpsters were observed, there are no signs of hazardous/universal waste in the dumpsters. A copy of this inspection report was sent to



Map ID  
Direction  
Distance  
Elevation

MAP FINDINGS

Site

Database(s)

EDR ID Number  
EPA ID Number

**HOT ROD & HOGS (Continued)**

**S113077195**

Hoang D Le at [Truncated]  
Eval Division: Orange County Environmental Health  
Eval Program: HW  
Eval Source: CERS

Eval General Type: Other/Unknown  
Eval Date: 04-22-2020  
Violations Found: Yes  
Eval Type: Other, not routine, done by local agency  
Eval Notes: The business has been identified to store hazardous materials on site above reporting thresholds (55 gallons of a liquid, 500 pounds of a solid, 200 cubic feet of a compressed gas) and is required to annually certify the Hazardous Materials Business Plan (HMBP) via the California Environmental Reporting System (CERS) at <http://cers.calepa.ca.gov/>. A copy of this report will be emailed to: Hoang D Le, Owner <tandh\_machining@yahoo.com>

Eval Division: Orange County Environmental Health  
Eval Program: HMRRP  
Eval Source: CERS

Eval General Type: Other/Unknown  
Eval Date: 05-10-2017  
Violations Found: No  
Eval Type: Other, not routine, done by local agency  
Eval Notes: Reviewed the facility's CERS HMBP submission. The following elements were accepted: - Facility Information - Hazardous Materials Inventory  
- Emergency Response and Training Plans

Eval Division: Orange County Environmental Health  
Eval Program: HMRRP  
Eval Source: CERS

Eval General Type: Other/Unknown  
Eval Date: 03-09-2017  
Violations Found: No  
Eval Type: Other, not routine, done by local agency  
Eval Notes: Not reported  
Eval Division: Orange County Environmental Health  
Eval Program: HW  
Eval Source: CERS

Eval General Type: Compliance Evaluation Inspection  
Eval Date: 04-02-2014  
Violations Found: Yes  
Eval Type: Routine done by local agency  
Eval Notes: On-site for routine inspection. Permission to enter, inspect, and take photographs granted by Tin Tran this date. Facility has three drums of waste machining coolant. Hazardous Waste receipts made available and reviewed. HW containers properly were not properly labeled this date . New labels were given to Mr tran and the drums were labeled. Hazardous waste containers must be labeled and covered during inspection. Each container and portable tank holding hazardous waste must be marked with the following information: 1. "HAZARDOUS WASTE" 2. Waste (name) 3. Hazardous property of the waste (e.g. - toxic, flammable, corrosive, etc.) 4. Physical state of the waste (liquid or solid) 5. Name and address of the business 6. The Accumulation start date  
Emergency numbers posted at site The perimeter of the facility was also inspected; no obvious signs of releases were noted.

Map ID  
Direction  
Distance  
Elevation

MAP FINDINGS

Site

Database(s)

EDR ID Number  
EPA ID Number

**HOT ROD & HOGS (Continued)**

**S113077195**

Eval Division: Orange County Environmental Health  
Eval Program: HW  
Eval Source: CERS

**Affiliation:**

Affiliation Type Desc: CUPA District  
Entity Name: Orange County Env Health  
Entity Title: Not reported  
Affiliation Address: 1241 East Dyer Road Suite 120  
Affiliation City: Santa Ana  
Affiliation State: CA  
Affiliation Country: Not reported  
Affiliation Zip: 92705-5611  
Affiliation Phone: (714) 433-6406

Affiliation Type Desc: Environmental Contact  
Entity Name: Hoang D Le  
Entity Title: Not reported  
Affiliation Address: 8400 Monroe ave ,suite #2  
Affiliation City: Stanton  
Affiliation State: CA  
Affiliation Country: Not reported  
Affiliation Zip: 90680  
Affiliation Phone: Not reported

Affiliation Type Desc: Operator  
Entity Name: T&H machining,inc  
Entity Title: Not reported  
Affiliation Address: Not reported  
Affiliation City: Not reported  
Affiliation State: Not reported  
Affiliation Country: Not reported  
Affiliation Zip: Not reported  
Affiliation Phone: (714) 527-3239

Affiliation Type Desc: Parent Corporation  
Entity Name: T & H Machining  
Entity Title: Not reported  
Affiliation Address: Not reported  
Affiliation City: Not reported  
Affiliation State: Not reported  
Affiliation Country: Not reported  
Affiliation Zip: Not reported  
Affiliation Phone: Not reported

Affiliation Type Desc: Legal Owner  
Entity Name: T&H machining,inc  
Entity Title: Not reported  
Affiliation Address: 8400 Monroe Ave STE 2  
Affiliation City: Stanton  
Affiliation State: CA  
Affiliation Country: United States  
Affiliation Zip: 90680  
Affiliation Phone: (714) 527-3239

Affiliation Type Desc: Document Preparer  
Entity Name: Julie Hoang

Map ID  
Direction  
Distance  
Elevation

MAP FINDINGS

Site

Database(s)

EDR ID Number  
EPA ID Number

**HOT ROD & HOGS (Continued)**

**S113077195**

Entity Title: Not reported  
Affiliation Address: Not reported  
Affiliation City: Not reported  
Affiliation State: Not reported  
Affiliation Country: Not reported  
Affiliation Zip: Not reported  
Affiliation Phone: Not reported

Affiliation Type Desc: Facility Mailing Address  
Entity Name: Mailing Address  
Entity Title: Not reported  
Affiliation Address: 8400 Monroe Ave STE 2  
Affiliation City: Stanton  
Affiliation State: CA  
Affiliation Country: Not reported  
Affiliation Zip: 90680  
Affiliation Phone: Not reported

Affiliation Type Desc: Identification Signer  
Entity Name: Hoang le  
Entity Title: Ceo  
Affiliation Address: Not reported  
Affiliation City: Not reported  
Affiliation State: Not reported  
Affiliation Country: Not reported  
Affiliation Zip: Not reported  
Affiliation Phone: Not reported

**HWTS:**

Name: HOT ROD & HOGS  
Address: 8400 MONROE AVE #4  
Address 2: Not reported  
City,State,Zip: STANTON, CA 906800000  
EPA ID: CAL000141100  
Inactive Date: 06/30/2008  
Create Date: 06/07/1994  
Last Act Date: 04/23/2009  
Mailing Name: Not reported  
Mailing Address: 8400 MONROE AVE STE 4  
Mailing Address 2: Not reported  
Mailing City,State,Zip: STANTON, CA 906800000  
Owner Name: HOT ROD & HOGS  
Owner Address: 8400 MONROE AVE STE 4  
Owner Address 2: Not reported  
Owner City,State,Zip: STANTON, CA 906800000  
Contact Name: KEN MORRIS, OWNER  
Contact Address: 8400 MONROE AVE STE 4  
Contact Address 2: Not reported  
City,State,Zip: STANTON, CA 906800000

**NAICS:**

EPA ID: CAL000141100  
Create Date: 2002-12-03 15:25:10.000  
NAICS Code: 811121  
NAICS Description: Automotive Body, Paint, and Interior Repair and Maintenance  
Issued EPA ID Date: 1994-06-07 00:00:00

Map ID  
Direction  
Distance  
Elevation

MAP FINDINGS

Site

Database(s)

EDR ID Number  
EPA ID Number

**HOT ROD & HOGS (Continued)**

**S113077195**

Inactive Date: 2008-06-30 00:00:00  
Facility Name: HOT ROD & HOGS  
Facility Address: 8400 MONROE AVE #4  
Facility Address 2: Not reported  
Facility City: STANTON  
Facility County: Not reported  
Facility State: CA  
Facility Zip: 906800000

**617**  
**ESE**  
**< 1/8**  
**0.120 mi.**  
**631 ft.**

**BEE LINE ASPHALT CO**  
**10821 DALE STREET**  
**STANTON, CA 90680**

**HIST UST** **S118407850**  
**N/A**

**Relative:**  
**Higher**

**Actual:**  
**72 ft.**

**HIST UST:**

Name: BEE LINE ASPHALT CO  
Address: 10821 DALE STREET  
City,State,Zip: STANTON, CA 90680  
File Number: 0002EB21  
URL: <http://geotracker.waterboards.ca.gov/ustpdfs/pdf/0002EB21.pdf>  
Region: Not reported  
Facility ID: Not reported  
Facility Type: Not reported  
Other Type: Not reported  
Contact Name: Not reported  
Telephone: Not reported  
Owner Name: Not reported  
Owner Address: Not reported  
Owner City,St,Zip: Not reported  
Total Tanks: Not reported  
  
Tank Num: Not reported  
Container Num: Not reported  
Year Installed: Not reported  
Tank Capacity: Not reported  
Tank Used for: Not reported  
Type of Fuel: Not reported  
Container Construction Thickness: Not reported  
Leak Detection: Not reported

[Click here for Geo Tracker PDF:](#)

**AV618**  
**SE**  
**< 1/8**  
**0.125 mi.**  
**658 ft.**

**DARLING DENVER D INCORPORATED**  
**8402 KATELLA AVE**  
**STANTON, CA 92708**

**EDR Hist Auto** **1020535595**  
**N/A**

**Site 2 of 9 in cluster AV**

**Relative:**  
**Higher**

**Actual:**  
**69 ft.**

**EDR Hist Auto**

Year: 1987 Name: DARLING DENVER D INCORPORATED Type: Industrial Buildings And Warehouses

Map ID  
Direction  
Distance  
Elevation

MAP FINDINGS

EDR ID Number  
EPA ID Number

	Site	Database(s)	EDR ID Number EPA ID Number
AV619 SE < 1/8 0.125 mi. 658 ft.	<b>DARCO CONSTRUCTION</b> <b>8402 KATELLA</b> <b>STANTON, CA 90680</b>  <b>Site 3 of 9 in cluster AV</b>	<b>RCRA NonGen / NLR</b>	<b>1024806359</b> <b>CAL000268458</b>
<b>Relative: Higher</b>	RCRA NonGen / NLR:	2003-04-01 00:00:00.0	
<b>Actual: 69 ft.</b>	Date Form Received by Agency:		
	Handler Name:	DARCO CONSTRUCTION	
	Handler Address:	8402 KATELLA	
	Handler City,State,Zip:	STANTON, CA 90680	
	EPA ID:	CAL000268458	
	Contact Name:	KALE DARLING	
	Contact Address:	8402 KATELLA	
	Contact City,State,Zip:	STANTON, CA 90680	
	Contact Telephone:	714-761-8299	
	Contact Fax:	714-761-3847	
	Contact Email:	KDARLING@DARCOCONSTRUCTION.COM	
	Contact Title:	Not reported	
	EPA Region:	09	
	Land Type:	Not reported	
	Federal Waste Generator Description:	Not a generator, verified	
	Non-Notifier:	Not reported	
	Biennial Report Cycle:	Not reported	
	Accessibility:	Not reported	
	Active Site Indicator:	Handler Activities	
	State District Owner:	Not reported	
	State District:	Not reported	
	Mailing Address:	8402 KATELLA AVENUE	
	Mailing City,State,Zip:	STANTON, CA 90680-3215	
	Owner Name:	DENVER D DARLING	
	Owner Type:	Other	
	Operator Name:	KALE DARLING	
	Operator Type:	Other	
	Short-Term Generator Activity:	No	
	Importer Activity:	No	
	Mixed Waste Generator:	No	
	Transporter Activity:	No	
	Transfer Facility Activity:	No	
	Recycler Activity with Storage:	No	
	Small Quantity On-Site Burner Exemption:	No	
	Smelting Melting and Refining Furnace Exemption:	No	
	Underground Injection Control:	No	
	Off-Site Waste Receipt:	No	
	Universal Waste Indicator:	Yes	
	Universal Waste Destination Facility:	Yes	
	Federal Universal Waste:	No	
	Active Site Fed-Reg Treatment Storage and Disposal Facility:	Not reported	
	Active Site Converter Treatment storage and Disposal Facility:	Not reported	
	Active Site State-Reg Treatment Storage and Disposal Facility:	Not reported	
	Active Site State-Reg Handler:	---	
	Federal Facility Indicator:	Not reported	
	Hazardous Secondary Material Indicator:	N	
	Sub-Part K Indicator:	Not reported	
	Commercial TSD Indicator:	No	
	Treatment Storage and Disposal Type:	Not reported	
	2018 GPRA Permit Baseline:	Not on the Baseline	
	2018 GPRA Renewals Baseline:	Not on the Baseline	
	Permit Renewals Workload Universe:	Not reported	

Map ID  
Direction  
Distance  
Elevation

MAP FINDINGS

Site

Database(s)

EDR ID Number  
EPA ID Number

**DARCO CONSTRUCTION (Continued)**

**1024806359**

Permit Workload Universe:	Not reported
Permit Progress Universe:	Not reported
Post-Closure Workload Universe:	Not reported
Closure Workload Universe:	Not reported
202 GPRA Corrective Action Baseline:	No
Corrective Action Workload Universe:	No
Subject to Corrective Action Universe:	No
Non-TSDFs Where RCRA CA has Been Imposed Universe:	No
TSDFs Potentially Subject to CA Under 3004 (u)/(v) Universe:	No
TSDFs Only Subject to CA under Discretionary Auth Universe:	No
Corrective Action Priority Ranking:	No NCAPS ranking
Environmental Control Indicator:	No
Institutional Control Indicator:	No
Human Exposure Controls Indicator:	N/A
Groundwater Controls Indicator:	N/A
Operating TSDF Universe:	Not reported
Full Enforcement Universe:	Not reported
Significant Non-Complier Universe:	No
Unaddressed Significant Non-Complier Universe:	No
Addressed Significant Non-Complier Universe:	No
Significant Non-Complier With a Compliance Schedule Universe:	No
Financial Assurance Required:	Not reported
Handler Date of Last Change:	2018-09-05 20:24:53.0
Recognized Trader-Importer:	No
Recognized Trader-Exporter:	No
Importer of Spent Lead Acid Batteries:	No
Exporter of Spent Lead Acid Batteries:	No
Recycler Activity Without Storage:	No
Manifest Broker:	No
Sub-Part P Indicator:	No

**Handler - Owner Operator:**

Owner/Operator Indicator:	Owner
Owner/Operator Name:	DENVER D DARLING
Legal Status:	Other
Date Became Current:	Not reported
Date Ended Current:	Not reported
Owner/Operator Address:	10271 WESLEY CIRCLE
Owner/Operator City,State,Zip:	HUNTINGTON BEACH, CA 92646-0000
Owner/Operator Telephone:	714-397-4600
Owner/Operator Telephone Ext:	Not reported
Owner/Operator Fax:	Not reported
Owner/Operator Email:	Not reported

Owner/Operator Indicator:	Operator
Owner/Operator Name:	KALE DARLING
Legal Status:	Other
Date Became Current:	Not reported
Date Ended Current:	Not reported
Owner/Operator Address:	8402 KATELLA
Owner/Operator City,State,Zip:	STANTON, CA 90680
Owner/Operator Telephone:	714-761-8299
Owner/Operator Telephone Ext:	Not reported
Owner/Operator Fax:	Not reported
Owner/Operator Email:	Not reported

Map ID  
Direction  
Distance  
Elevation

MAP FINDINGS

Site

Database(s)

EDR ID Number  
EPA ID Number

**DARCO CONSTRUCTION (Continued)**

**1024806359**

Historic Generators:

Receive Date: 2003-04-01 00:00:00.0  
Handler Name: DARCO CONSTRUCTION  
Federal Waste Generator Description: Not a generator, verified  
State District Owner: Not reported  
Large Quantity Handler of Universal Waste: No  
Recognized Trader Importer: No  
Recognized Trader Exporter: No  
Spent Lead Acid Battery Importer: No  
Spent Lead Acid Battery Exporter: No  
Current Record: Yes  
Non Storage Recycler Activity: Not reported  
Electronic Manifest Broker: Not reported

List of NAICS Codes and Descriptions:

NAICS Code: 23571  
NAICS Description: CONCRETE CONTRACTORS

Facility Has Received Notices of Violations:

Violations: No Violations Found

Evaluation Action Summary:

Evaluations: No Evaluations Found

AV620  
SE  
< 1/8  
0.125 mi.  
658 ft.

**DARCO CONSTRUCTION**  
**8402 KATELLA AVE**  
**STANTON, CA 90680**

**CERS TANKS** **S123517295**  
**CERS** **N/A**

**Site 4 of 9 in cluster AV**

**Relative:**  
**Higher**

CERS TANKS:

Name: DARCO CONSTRUCTION  
Address: 8402 KATELLA AVE  
City,State,Zip: STANTON, CA 90680  
Site ID: 411104  
CERS ID: 10546258  
CERS Description: Aboveground Petroleum Storage

**Actual:**  
**69 ft.**

CERS:

Name: DARCO CONSTRUCTION  
Address: 8402 KATELLA AVE  
City,State,Zip: STANTON, CA 90680  
Site ID: 411104  
CERS ID: 10546258  
CERS Description: Chemical Storage Facilities

Violations:

Site ID: 411104  
Site Name: DARCO CONSTRUCTION  
Violation Date: 10-16-2014  
Citation: HSC 6.95 25508(a)(1) - California Health and Safety Code, Chapter 6.95, Section(s) 25508(a)(1)  
Violation Description: Failure to complete and electronically submit hazardous material inventory information for all reportable hazardous materials on site at or above reportable quantities.

Map ID  
Direction  
Distance  
Elevation

MAP FINDINGS

Site

Database(s)

EDR ID Number  
EPA ID Number

**DARCO CONSTRUCTION (Continued)**

**S123517295**

Violation Notes: Returned to compliance on 06/20/2016.  
Violation Division: Orange County Environmental Health  
Violation Program: HMRRP  
Violation Source: CERS

Site ID: 411104  
Site Name: DARCO CONSTRUCTION  
Violation Date: 10-09-2019  
Citation: HSC 6.95 25505(c) - California Health and Safety Code, Chapter 6.95, Section(s) 25505(c)  
Violation Description: Failure to have a business plan readily available to personnel of the business or the unified program facility with responsibilities for emergency response or training.

Violation Notes: OBSERVATION: The Hazardous Materials Business Plan (HMBP) was not available for review at the facility. CORRECTIVE ACTION: Revise the HMBP in CERS and place a copy at the facility within 30 days. Notify this Agency once this has been completed.

Violation Division: Orange County Environmental Health  
Violation Program: HMRRP  
Violation Source: CERS

Site ID: 411104  
Site Name: DARCO CONSTRUCTION  
Violation Date: 11-08-2016  
Citation: HSC 6.67 25270.4.5(a) - California Health and Safety Code, Chapter 6.67, Section(s) 25270.4.5(a)  
Violation Description: Failure to prepare and implement a Spill Prevention Control and Countermeasure (SPCC) Plan.

Violation Notes: Returned to compliance on 11/14/2016. OBSERVATION: Failure to prepare and implement SPCC. CORRECTIVE ACTION: Prepare and implement SPCC.

Violation Division: Orange County Environmental Health  
Violation Program: APSA  
Violation Source: CERS

Site ID: 411104  
Site Name: DARCO CONSTRUCTION  
Violation Date: 10-16-2014  
Citation: HSC 6.95 25508(d) - California Health and Safety Code, Chapter 6.95, Section(s) 25508(d)  
Violation Description: Failure to complete and/or electronically submit a business plan when storing/handling a hazardous material at or above reportable quantities.

Violation Notes: Returned to compliance on 06/20/2016.  
Violation Division: Orange County Environmental Health  
Violation Program: HMRRP  
Violation Source: CERS

Site ID: 411104  
Site Name: DARCO CONSTRUCTION  
Violation Date: 10-11-2019  
Citation: HSC 6.95 25508(a)(1) - California Health and Safety Code, Chapter 6.95, Section(s) 25508(a)(1)  
Violation Description: Failure to establish and electronically submit an adequate emergency response plan and procedures for a release or threatened release of a hazardous material.

Violation Notes: Returned to compliance on 11/21/2019. OBSERVATION: The Emergency Response Plan requires amendments. CORRECTIVE ACTION: Please see



Map ID  
Direction  
Distance  
Elevation

MAP FINDINGS

Site

Database(s)

EDR ID Number  
EPA ID Number

**DARCO CONSTRUCTION (Continued)**

**S123517295**

regulator comments in CERS, revise, and resubmit within 30 days.

Violation Division: Orange County Environmental Health  
Violation Program: HMRRP  
Violation Source: CERS

Site ID: 411104  
Site Name: DARCO CONSTRUCTION  
Violation Date: 11-08-2016  
Citation: HSC 6.67 25270.4.5(a) - California Health and Safety Code, Chapter 6.67, Section(s) 25270.4.5(a)  
Violation Description: Failure to provide the following training to all oil-handling personnel: 1. Operation and maintenance of equipment to prevent discharges. 2. Discharge procedure protocols. 3. Applicable pollution control laws, rules, and regulations. 4. General facility operations. 5. Contents of the SPCC Plan.  
Violation Notes: Returned to compliance on 11/14/2016. OBSERVATION: Failure to provide training regarding one or more of the following: 1. The operation and maintenance of equipment to prevent discharges. 2. Discharge procedure protocols. 3. Applicable pollution control laws, rules, and regulations. 4. General facility operations. AND 5. The contents of the SPCC Plan. CORRECTIVE ACTION: Provide training in: 1. The operation and maintenance of equipment to prevent discharges. 2. Discharge procedure protocols. 3. Applicable pollution control laws, rules, and regulations. 4. General facility operations. AND 5. The contents of the SPCC Plan.

Violation Division: Orange County Environmental Health  
Violation Program: APSA  
Violation Source: CERS

Site ID: 411104  
Site Name: DARCO CONSTRUCTION  
Violation Date: 10-09-2019  
Citation: HSC 6.67 25270.4.5(a) - California Health and Safety Code, Chapter 6.67, Section(s) 25270.4.5(a)  
Violation Description: Failure to maintain a complete copy of the SPCC Plan at the facility if the facility is normally attended at least four hours per day, or at the nearest field office if the facility is not so attended.  
Violation Notes: OBSERVATION: The SPCC plan was not available for review. CORRECTIVE ACTION: Maintain the SPCC plan on site and readily available to facility personnel within 30 days. Notify this Agency when the plan is available for review.

Violation Division: Orange County Environmental Health  
Violation Program: APSA  
Violation Source: CERS

Site ID: 411104  
Site Name: DARCO CONSTRUCTION  
Violation Date: 11-08-2016  
Citation: HSC 6.67 25270.4.5(a) - California Health and Safety Code, Chapter 6.67, Section(s) 25270.4.5(a)  
Violation Description: Failure to comply with one or more of the following requirements: 1. Have record of inspections and integrity tests signed by the appropriate supervisor or inspector. 2. Keep written procedures and records of inspections and integrity tests for at least three years. 3. Keep comparison records.  
Violation Notes: Returned to compliance on 11/14/2016. OBSERVATION: Failure to comply with all of the following requirements: 1. Failure to conduct

Map ID  
Direction  
Distance  
Elevation

MAP FINDINGS

Site

Database(s)

EDR ID Number  
EPA ID Number

**DARCO CONSTRUCTION (Continued)**

**S123517295**

inspections and tests in accordance with written procedures that you or a certifying engineer have developed for the facility. 2. Failure to sign written procedures and/or a record of inspections and/or customary business records by the appropriate supervisor or inspector. 3. Failure to keep written procedures and/or a record of inspections and/or customary business records with the plan. AND 4. Failure to maintain written procedures and/or a record of inspections and/or customary business records for three years. CORRECTIVE ACTION: Conduct tests/inspections in accordance with written procedures and maintain records for 3 years.

Violation Division: Orange County Environmental Health  
Violation Program: APSA  
Violation Source: CERS

Site ID: 411104  
Site Name: DARCO CONSTRUCTION  
Violation Date: 10-09-2019  
Citation: HSC 6.95 25508.1(a)-(f) - California Health and Safety Code, Chapter 6.95, Section(s) 25508.1(a)-(f)

Violation Description: Failure to electronically update business plan within 30 days of any one of the following events: A 100 percent or more increase in the quantity of a previously disclosed material. Any handling of a previously undisclosed hazardous materials at or above reportable quantities. A change of business address, business ownership, or business name. A substantial change in the handler's operations that requires modification to any portion of the business plan.

Violation Notes: Returned to compliance on 11/21/2019. OBSERVATION: The chemical inventory requires amendments. CORRECTIVE ACTION: Please see regulator comments in CERS, revise, and resubmit within 30 days

Violation Division: Orange County Environmental Health  
Violation Program: HMRRP  
Violation Source: CERS

Evaluation:  
Eval General Type: Other/Unknown  
Eval Date: 09-29-2015  
Violations Found: No  
Eval Type: Other, not routine, done by local agency  
Eval Notes: The following E-submit has been declined due to the following;  
Business Activities; Please check: Hazardous Materials Box and Hazardous waste box Please uncheck Above ground storage tanks greater than 1,320, unless you have petroleum product greater than 1,320. Chemical Description Motor Oil Please provide the CAS number 64742-65-0 Fed class Cat: Fire, health, chronic Emergency Plan is required to be filled out May is required to have the following: Site Layout Site Orientation (North, South, etc.) Loading Areas Internal Roads Adjacent Streets Storm Drains and Sewers Access and Exit Points Emergency Shutoffs Evacuation Staging Areas Hazardous Material Storage Areas Hazardous Material Handling Areas Emergency Response Equipment The labels and writing should be readable from left to right Facility Location of each hazardous material storage area Location of each hazardous material handling area Location of emergency [Truncated]  
Eval Division: Orange County Environmental Health  
Eval Program: HMRRP  
Eval Source: CERS

Eval General Type: Compliance Evaluation Inspection

Map ID  
Direction  
Distance  
Elevation

MAP FINDINGS

Site

Database(s)

EDR ID Number  
EPA ID Number

**DARCO CONSTRUCTION (Continued)**

**S123517295**

Eval Date: 10-09-2019  
Violations Found: Yes  
Eval Type: Routine done by local agency  
Eval Notes: Observed the facility and inspected hazardous materials storage. The following materials were observed in amounts that meet or exceed the minimum volumes required for disclosure: - 2 x 500 gal tanks of red diesel - 2 x 1000 gal tanks of clear diesel - 1 x 55 gallon containers of motor oil - 1 x 55 gallon container of hydraulic oil - 1 x 55 gallon container of transmission fuel - 6 x 200 cubic feet of oxygen - 7 x 128 cubic feet of acetylene - 6 x 7-gallon cylinders of propane  
  
Eval Division: Orange County Environmental Health  
Eval Program: HMRRP  
Eval Source: CERS  
  
Eval General Type: Compliance Evaluation Inspection  
Eval Date: 10-09-2019  
Violations Found: Yes  
Eval Type: Routine done by local agency  
Eval Notes: On site for routine Aboveground Petroleum Storage Tank (APST) inspection. Observed the following aboveground tanks (all sizes are approximate): - 2 X 500 gal red diesel tanks - 2 x 1000 gal clear diesel tanks Facility also has the following containers regulated under APSA (all sizes are approximate): - 2 x 55 gal motor oil - 1 x 55 gal hydraulic oil - 1 x 55 gal transmission fuel Total = 3,220  
  
Eval Division: Orange County Environmental Health  
Eval Program: APSA  
Eval Source: CERS  
  
Eval General Type: Other/Unknown  
Eval Date: 12-09-2019  
Violations Found: No  
Eval Type: Other, not routine, done by local agency  
Eval Notes: The following documents have been reviewed and ACCEPTED on CERS:  
-Business Activities -Business Owner/Operator -Chemical Inventory  
-Facility Site Map -Emergency Response & Training Plans The following violations have been corrected: -I336: Failure to updated within 30 days of 100% increase or new haz; change of address/owner/name; or change in ops -I736: Failure to establish and electronically submit adequate emergency response procedures for a release or threatened release of a hazardous material -I007: Failure to have a business plan readily available to personnel of the business or the unified program facility with responsibilities for emergency response or training  
  
Eval Division: Orange County Environmental Health  
Eval Program: HMRRP  
Eval Source: CERS  
  
Eval General Type: Other/Unknown  
Eval Date: 12-09-2019  
Violations Found: No  
Eval Type: Other, not routine, done by local agency  
Eval Notes: The purpose of this off site inspection report is to follow up on a violation that was noted on a previous inspection report. The following violation is outstanding and must be corrected immediately:  
-I151: Failure to maintain SPCC plan onsite if facility is manned at least four (4) hours per day, or at the nearest field office if the facility is not so attended A follow up inspection will be conducted within 30 days to assess compliance.

Map ID  
Direction  
Distance  
Elevation

MAP FINDINGS

Site

Database(s)

EDR ID Number  
EPA ID Number

**DARCO CONSTRUCTION (Continued)**

**S123517295**

Eval Division:	Orange County Environmental Health
Eval Program:	APSA
Eval Source:	CERS
Eval General Type:	Other/Unknown
Eval Date:	10-16-2014
Violations Found:	Yes
Eval Type:	Other, not routine, done by local agency
Eval Notes:	Orange County Environmental Health as the Certified Unified Program Agency (OC CUPA) is the administrating agency for the Hazardous Materials Disclosure and Business Emergency Plan programs (HMD/BEP) previously administered by the Orange County Fire Authority. During the months of August and December of 2013, the OC CUPA sent out letters to regulated businesses requesting them to electronically submit their HMD/BEP forms. Electronic submission of these forms is a legal requirement. Failure to submit HMD/BEP forms is in violation of the California Health & Safety Code Chapter 6.95. According to our records there is no electronic submission for this facility. Please go to <a href="http://www.esubmit.ocgov.com">www.esubmit.ocgov.com</a> to request a username and password and submit your HMD/BEP forms within the next 30 days. Businesses may also submit forms via the California Environmental Reporting System. Please verify that all owner information that is prepopulated on the E-Submit Portal is still [Truncated]
Eval Division:	Orange County Environmental Health
Eval Program:	HMRRP
Eval Source:	CERS
Eval General Type:	Other/Unknown
Eval Date:	11-08-2016
Violations Found:	No
Eval Type:	Other, not routine, done by local agency
Eval Notes:	The file review was conducted for this site. The HMBP violations I169 and I292 were updated today with an RTC qualifier. The violations were corrected on 6-20-16.
Eval Division:	Orange County Environmental Health
Eval Program:	HMRRP
Eval Source:	CERS
Eval General Type:	Compliance Evaluation Inspection
Eval Date:	11-08-2016
Violations Found:	Yes
Eval Type:	Routine done by local agency
Eval Notes:	On site to conduct a routine Aboveground Petroleum Storage Tank (APST) inspection. Consent to inspect, take photos and collect samples was provided by Kale Darling . The facility has the following Petroleum products stored in aboveground tanks or containers equal to or greater than 55 gallons: - Diesel Fuel 2x 1000 gallons - Diesel Fuel 2x 500 gallons - Hydraulic Oil 2x 55 gallons Total aboveground petroleum storage is 3110 gallons The facility did not have a Spill Prevention Control & Countermeasures Plan (see violation). We discussed the SPCC plan and visited the Orange County CUPA website and reviewed the Tier I template for the SPCC. Mr. Darling stated he would complete the SPCC and forward a copy after it was completed. An APST Training record was not available for review (see violation). The APST Inspection log was not available for review (see violation). Ensure an SPCC plan is available for review at the facility. Complete and inspection log for [Truncated]

Map ID  
Direction  
Distance  
Elevation

MAP FINDINGS

Site

Database(s)

EDR ID Number  
EPA ID Number

**DARCO CONSTRUCTION (Continued)**

**S123517295**

Eval Division: Orange County Environmental Health  
Eval Program: APSA  
Eval Source: CERS

Eval General Type: Other/Unknown  
Eval Date: 11-14-2016  
Violations Found: No  
Eval Type: Other, not routine, done by local agency  
Eval Notes: Received and reviewed the SPCC plan for this facility. Mr. Darling removed the Ethylene Glycol from the APST Inventory. The SPCC plan is complete. Violation I085 is corrected. No outstanding APST violations remain. Thank you

Eval Division: Orange County Environmental Health  
Eval Program: APSA  
Eval Source: CERS

Eval General Type: Other/Unknown  
Eval Date: 11-14-2016  
Violations Found: No  
Eval Type: Other, not routine, done by local agency  
Eval Notes: This is an in-office inspection report to document the submittal of the SPCC plan for the facility. Kale Darling forwarded a completed SPCC plan. The Tier I SPCC Template was reviewed today. Please address the following issues: -The plan indicates Drum (3) as Ethylene Glycol, please remove this as it is not a petroleum product. -The APST inspection log began, therefore violation I258 is corrected. -The oil Handling Personnel Training log had an entry in the log for training completed on 11-9-16, therefore violation I009 is corrected. You must update the SPCC by removing the Ethylene Glycol and forwarded the updated SPCC to this agency. Thank you

Eval Division: Orange County Environmental Health  
Eval Program: APSA  
Eval Source: CERS

Eval General Type: Compliance Evaluation Inspection  
Eval Date: 05-16-2016  
Violations Found: No  
Eval Type: Routine done by local agency  
Eval Notes: Darco On site for an aboveground petroleum storage tank (APST) inspection Facility is regulated under the Aboveground Storage Tank Act (APSA). Facility has between 1,320 and 9,999 gallons of regulated petroleum products. Facility is in the processes of completing a SPCC Plan the following is required: 1) On site SPCC Prepared and implemented a. Facilities that are a qualified Tier 1 facility (store less than 10,000 gallons, with no single tank/container having a volume greater than 5,000 gallons) can create their own SPCC Plan using a federal template. b. Plan is required to be reviewed every 5 years. 2) Periodic checklist is available for tanks. 3) Appropriate secondary containment or diversionary structures Orange County Environmental Health has created a website that contains information regarding the APST program and its requirements. The SPCC Plan requirements have also been provided. The APST website is located at <http://www.occupainfo.com/ast.htm>. [Truncated]

Eval Division: Orange County Environmental Health  
Eval Program: APSA  
Eval Source: CERS

Map ID  
Direction  
Distance  
Elevation

MAP FINDINGS

Site

Database(s)

EDR ID Number  
EPA ID Number

**DARCO CONSTRUCTION (Continued)**

**S123517295**

Eval General Type:	Compliance Evaluation Inspection
Eval Date:	05-16-2016
Violations Found:	No
Eval Type:	Routine done by local agency
Eval Notes:	On site to conduct hazardous materials chemical inventory and business emergency plan inspection this date, consent to enter, inspect and take photographs was given Kayle Darco The HMBEP has been submitted through ---- Esubmit The facility has the following hazardous materials that exceed the required disclosure quantities: -- New Oil -- Diesel -- coolant
Eval Division:	Orange County Environmental Health
Eval Program:	HMRRP
Eval Source:	CERS
Eval General Type:	Compliance Evaluation Inspection
Eval Date:	06-20-2016
Violations Found:	No
Eval Type:	Routine done by local agency
Eval Notes:	Facility does not have Hazardous waste on site. RUR 03 to 01
Eval Division:	Orange County Environmental Health
Eval Program:	HW
Eval Source:	CERS
Eval General Type:	Other/Unknown
Eval Date:	06-20-2016
Violations Found:	No
Eval Type:	Other, not routine, done by local agency
Eval Notes:	Accepted Esubmit submission on this date.
Eval Division:	Orange County Environmental Health
Eval Program:	HMRRP
Eval Source:	CERS
Eval General Type:	Other/Unknown
Eval Date:	06-20-2016
Violations Found:	No
Eval Type:	Other, not routine, done by local agency
Eval Notes:	corrected violations.
Eval Division:	Orange County Environmental Health
Eval Program:	HMRRP
Eval Source:	CERS
Eval General Type:	Other/Unknown
Eval Date:	08-07-2015
Violations Found:	No
Eval Type:	Other, not routine, done by local agency
Eval Notes:	Not reported
Eval Division:	Orange County Environmental Health
Eval Program:	HMRRP
Eval Source:	CERS
Eval General Type:	Other/Unknown
Eval Date:	08-20-2015
Violations Found:	No
Eval Type:	Other, not routine, done by local agency
Eval Notes:	8/20: Spoke with HCA Negro in regards to the NOV received by the Agency. Reviewed eSubmit. No submission or credentials assigned.
Eval Division:	Orange County Environmental Health

Map ID  
Direction  
Distance  
Elevation

MAP FINDINGS

Site

Database(s)

EDR ID Number  
EPA ID Number

**DARCO CONSTRUCTION (Continued)**

**S123517295**

Eval Program: HMRRP  
Eval Source: CERS

Eval General Type: Other/Unknown  
Eval Date: 08-20-2015  
Violations Found: No  
Eval Type: Other, not routine, done by local agency  
Eval Notes: Received a call from Denver and discussed Haz Mat disclosure.  
Eval Division: Orange County Environmental Health  
Eval Program: HMRRP  
Eval Source: CERS

Eval General Type: Other/Unknown  
Eval Date: 08-21-2015  
Violations Found: No  
Eval Type: Other, not routine, done by local agency  
Eval Notes: COn tact info updated. Spoke to Denver on this date about getting User name and password. NOV sent to this facility. Explained the HAZMAT, HW and APST program  
Eval Division: Orange County Environmental Health  
Eval Program: HMRRP  
Eval Source: CERS

Enforcement Action:  
Site ID: 411104  
Site Name: DARCO CONSTRUCTION  
Site Address: 8402 KATELLA AVE  
Site City: STANTON  
Site Zip: 90680  
Enf Action Date: 08-07-2015  
Enf Action Type: Notice of Violation (Unified Program)  
Enf Action Description: Notice of Violation Issued by the Inspector at the Time of Inspection  
Enf Action Notes: Failure to Electronically Submit HMD/BEP.  
Enf Action Division: Orange County Environmental Health  
Enf Action Program: HMRRP  
Enf Action Source: CERS

Coordinates:  
Site ID: 411104  
Facility Name: DARCO CONSTRUCTION  
Env Int Type Code: APSA  
Program ID: 10546258  
Coord Name: Not reported  
Ref Point Type Desc: Center of a facility or station.  
Latitude: 33.802290  
Longitude: -117.986210

Affiliation:  
Affiliation Type Desc: Facility Mailing Address  
Entity Name: Mailing Address  
Entity Title: Not reported  
Affiliation Address: 8402 KATELLA AVE  
Affiliation City: STANTON  
Affiliation State: CA  
Affiliation Country: Not reported  
Affiliation Zip: 90680

Map ID  
Direction  
Distance  
Elevation

MAP FINDINGS

Site

Database(s)

EDR ID Number  
EPA ID Number

**DARCO CONSTRUCTION (Continued)**

**S123517295**

Affiliation Phone:	Not reported
Affiliation Type Desc:	CUPA District
Entity Name:	Orange County Env Health
Entity Title:	Not reported
Affiliation Address:	1241 East Dyer RoadSuite 120
Affiliation City:	Santa Ana
Affiliation State:	CA
Affiliation Country:	Not reported
Affiliation Zip:	92705-5611
Affiliation Phone:	(714) 433-6406
Affiliation Type Desc:	Document Preparer
Entity Name:	Kale Darling
Entity Title:	Not reported
Affiliation Address:	Not reported
Affiliation City:	Not reported
Affiliation State:	Not reported
Affiliation Country:	Not reported
Affiliation Zip:	Not reported
Affiliation Phone:	Not reported
Affiliation Type Desc:	Identification Signer
Entity Name:	Kale Darling
Entity Title:	Director of Operations
Affiliation Address:	Not reported
Affiliation City:	Not reported
Affiliation State:	Not reported
Affiliation Country:	Not reported
Affiliation Zip:	Not reported
Affiliation Phone:	Not reported
Affiliation Type Desc:	Legal Owner
Entity Name:	DARCO CONSTRUCTION
Entity Title:	Not reported
Affiliation Address:	8402 KATELLA AVE
Affiliation City:	STANTON
Affiliation State:	CA
Affiliation Country:	United States
Affiliation Zip:	90680
Affiliation Phone:	(714) 761-8299
Affiliation Type Desc:	Environmental Contact
Entity Name:	Kale Darling
Entity Title:	Not reported
Affiliation Address:	8402 Katella
Affiliation City:	STANTON
Affiliation State:	CA
Affiliation Country:	Not reported
Affiliation Zip:	90680
Affiliation Phone:	Not reported
Affiliation Type Desc:	Operator
Entity Name:	DARCO CONSTRUCTION
Entity Title:	Not reported
Affiliation Address:	Not reported
Affiliation City:	Not reported



Map ID  
Direction  
Distance  
Elevation

MAP FINDINGS

Site

Database(s)

EDR ID Number  
EPA ID Number

**DARCO CONSTRUCTION (Continued)**

**S123517295**

Affiliation State: Not reported  
Affiliation Country: Not reported  
Affiliation Zip: Not reported  
Affiliation Phone: (714) 761-8299  
  
Affiliation Type Desc: Parent Corporation  
Entity Name: DARCO CONSTRUCTION  
Entity Title: Not reported  
Affiliation Address: Not reported  
Affiliation City: Not reported  
Affiliation State: Not reported  
Affiliation Country: Not reported  
Affiliation Zip: Not reported  
Affiliation Phone: Not reported

**AV621** **PATS LAWNMOWER & SAW SHOP**  
**SE** **8414 KATELLA AVE**  
**1/8-1/4** **STANTON, CA 90680**  
**0.132 mi.**  
**699 ft.** **Site 5 of 9 in cluster AV**

**RCRA NonGen / NLR** **1024848663**  
**CAL000404472**

**Relative:**  
**Higher**  
**Actual:**  
**70 ft.**

RCRA NonGen / NLR:  
Date Form Received by Agency: 2015-02-13 00:00:00.0  
Handler Name: PATS LAWNMOWER & SAW SHOP  
Handler Address: 8414 KATELLA AVE  
Handler City,State,Zip: STANTON, CA 90680  
EPA ID: CAL000404472  
Contact Name: HWA CHANG  
Contact Address: 5892 LEMON AVE  
Contact City,State,Zip: CYPRESS, CA 90630  
Contact Telephone: 909-973-5549  
Contact Fax: 000-000-0000  
Contact Email: YONGHOCHANG57@GMAIL.COM  
Contact Title: Not reported  
EPA Region: 09  
Land Type: Not reported  
Federal Waste Generator Description: Not a generator, verified  
Non-Notifier: Not reported  
Biennial Report Cycle: Not reported  
Accessibility: Not reported  
Active Site Indicator: Handler Activities  
State District Owner: Not reported  
State District: Not reported  
Mailing Address: 8414 KATELLA AVE  
Mailing City,State,Zip: STANTON, CA 90680-0000  
Owner Name: HWA CHANG  
Owner Type: Other  
Operator Name: HWA CHANG  
Operator Type: Other  
Short-Term Generator Activity: No  
Importer Activity: No  
Mixed Waste Generator: No  
Transporter Activity: No  
Transfer Facility Activity: No  
Recycler Activity with Storage: No  
Small Quantity On-Site Burner Exemption: No  
Smelting Melting and Refining Furnace Exemption: No

Map ID  
Direction  
Distance  
Elevation

MAP FINDINGS

Site

Database(s)

EDR ID Number  
EPA ID Number

**PATS LAWNMOWER & SAW SHOP (Continued)**

**1024848663**

Underground Injection Control:	No
Off-Site Waste Receipt:	No
Universal Waste Indicator:	Yes
Universal Waste Destination Facility:	Yes
Federal Universal Waste:	No
Active Site Fed-Reg Treatment Storage and Disposal Facility:	Not reported
Active Site Converter Treatment storage and Disposal Facility:	Not reported
Active Site State-Reg Treatment Storage and Disposal Facility:	Not reported
Active Site State-Reg Handler:	---
Federal Facility Indicator:	Not reported
Hazardous Secondary Material Indicator:	N
Sub-Part K Indicator:	Not reported
Commercial TSD Indicator:	No
Treatment Storage and Disposal Type:	Not reported
2018 GPRA Permit Baseline:	Not on the Baseline
2018 GPRA Renewals Baseline:	Not on the Baseline
Permit Renewals Workload Universe:	Not reported
Permit Workload Universe:	Not reported
Permit Progress Universe:	Not reported
Post-Closure Workload Universe:	Not reported
Closure Workload Universe:	Not reported
202 GPRA Corrective Action Baseline:	No
Corrective Action Workload Universe:	No
Subject to Corrective Action Universe:	No
Non-TSDFs Where RCRA CA has Been Imposed Universe:	No
TSDFs Potentially Subject to CA Under 3004 (u)/(v) Universe:	No
TSDFs Only Subject to CA under Discretionary Auth Universe:	No
Corrective Action Priority Ranking:	No NCAPS ranking
Environmental Control Indicator:	No
Institutional Control Indicator:	No
Human Exposure Controls Indicator:	N/A
Groundwater Controls Indicator:	N/A
Operating TSDF Universe:	Not reported
Full Enforcement Universe:	Not reported
Significant Non-Complier Universe:	No
Unaddressed Significant Non-Complier Universe:	No
Addressed Significant Non-Complier Universe:	No
Significant Non-Complier With a Compliance Schedule Universe:	No
Financial Assurance Required:	Not reported
Handler Date of Last Change:	2018-09-06 17:05:45.0
Recognized Trader-Importer:	No
Recognized Trader-Exporter:	No
Importer of Spent Lead Acid Batteries:	No
Exporter of Spent Lead Acid Batteries:	No
Recycler Activity Without Storage:	No
Manifest Broker:	No
Sub-Part P Indicator:	No

**Handler - Owner Operator:**

Owner/Operator Indicator:	Owner
Owner/Operator Name:	HWA CHANG
Legal Status:	Other
Date Became Current:	Not reported
Date Ended Current:	Not reported
Owner/Operator Address:	5892 LEMON AVE
Owner/Operator City,State,Zip:	CYPRESS, CA 90630

Map ID  
Direction  
Distance  
Elevation

MAP FINDINGS

Site

Database(s)

EDR ID Number  
EPA ID Number

**PATS LAWNMOWER & SAW SHOP (Continued)**

**1024848663**

Owner/Operator Telephone: 909-973-5549  
Owner/Operator Telephone Ext: Not reported  
Owner/Operator Fax: Not reported  
Owner/Operator Email: Not reported

Owner/Operator Indicator: Operator  
Owner/Operator Name: HWA CHANG  
Legal Status: Other  
Date Became Current: Not reported  
Date Ended Current: Not reported  
Owner/Operator Address: 5892 LEMON AVE  
Owner/Operator City,State,Zip: CYPRESS, CA 90630  
Owner/Operator Telephone: 909-973-5549  
Owner/Operator Telephone Ext: Not reported  
Owner/Operator Fax: Not reported  
Owner/Operator Email: Not reported

**Historic Generators:**

Receive Date: 2015-02-13 00:00:00.0  
Handler Name: PATS LAWNMOWER & SAW SHOP  
Federal Waste Generator Description: Not a generator, verified  
State District Owner: Not reported  
Large Quantity Handler of Universal Waste: No  
Recognized Trader Importer: No  
Recognized Trader Exporter: No  
Spent Lead Acid Battery Importer: No  
Spent Lead Acid Battery Exporter: No  
Current Record: Yes  
Non Storage Recycler Activity: Not reported  
Electronic Manifest Broker: Not reported

**List of NAICS Codes and Descriptions:**

NAICS Code: 81149  
NAICS Description: OTHER PERSONAL AND HOUSEHOLD GOODS REPAIR AND MAINTENANCE

**Facility Has Received Notices of Violations:**

Violations: No Violations Found

**Evaluation Action Summary:**

Evaluations: No Evaluations Found

**AV622  
SE  
1/8-1/4  
0.132 mi.  
699 ft.**

**PATS LAWNMOWER AND SAW  
8414 KATELLA AVE  
STANTON, CA 90680**

**Site 6 of 9 in cluster AV**

**RCRA-SQG 1000375084  
FINDS CAD982050239  
ECHO**

**Relative:  
Higher  
Actual:  
70 ft.**

RCRA-SQG:  
Date Form Received by Agency: 1987-10-19 00:00:00.0  
Handler Name: PATS LAWNMOWER AND SAW  
Handler Address: 8414 KATELLA AVE  
Handler City,State,Zip: STANTON, CA 90680  
EPA ID: CAD982050239  
Contact Name: ENVIRONMENTAL MANAGER  
Contact Address: 8414 KATELLA AVE

Map ID  
Direction  
Distance  
Elevation

MAP FINDINGS

Site

Database(s)

EDR ID Number  
EPA ID Number

**PATS LAWNMOWER AND SAW (Continued)**

**1000375084**

Contact City,State,Zip:	STANTON, CA 90680
Contact Telephone:	714-527-8795
Contact Fax:	Not reported
Contact Email:	Not reported
Contact Title:	Not reported
EPA Region:	09
Land Type:	Not reported
Federal Waste Generator Description:	Small Quantity Generator
Non-Notifier:	Not reported
Biennial Report Cycle:	Not reported
Accessibility:	Not reported
Active Site Indicator:	Handler Activities
State District Owner:	CA
State District:	4
Mailing Address:	KATELLA AVE
Mailing City,State,Zip:	STANTON, CA 90680
Owner Name:	BIGNEY HENRY
Owner Type:	Private
Operator Name:	NOT REQUIRED
Operator Type:	Private
Short-Term Generator Activity:	No
Importer Activity:	No
Mixed Waste Generator:	No
Transporter Activity:	No
Transfer Facility Activity:	No
Recycler Activity with Storage:	No
Small Quantity On-Site Burner Exemption:	No
Smelting Melting and Refining Furnace Exemption:	No
Underground Injection Control:	No
Off-Site Waste Receipt:	No
Universal Waste Indicator:	No
Universal Waste Destination Facility:	No
Federal Universal Waste:	No
Active Site Fed-Reg Treatment Storage and Disposal Facility:	Not reported
Active Site Converter Treatment storage and Disposal Facility:	Not reported
Active Site State-Reg Treatment Storage and Disposal Facility:	Not reported
Active Site State-Reg Handler:	---
Federal Facility Indicator:	Not reported
Hazardous Secondary Material Indicator:	NN
Sub-Part K Indicator:	Not reported
Commercial TSD Indicator:	No
Treatment Storage and Disposal Type:	Not reported
2018 GPRA Permit Baseline:	Not on the Baseline
2018 GPRA Renewals Baseline:	Not on the Baseline
Permit Renewals Workload Universe:	Not reported
Permit Workload Universe:	Not reported
Permit Progress Universe:	Not reported
Post-Closure Workload Universe:	Not reported
Closure Workload Universe:	Not reported
202 GPRA Corrective Action Baseline:	No
Corrective Action Workload Universe:	No
Subject to Corrective Action Universe:	No
Non-TSDFs Where RCRA CA has Been Imposed Universe:	No
TSDFs Potentially Subject to CA Under 3004 (u)/(v) Universe:	No
TSDFs Only Subject to CA under Discretionary Auth Universe:	No
Corrective Action Priority Ranking:	No NCAPS ranking
Environmental Control Indicator:	No

Map ID  
Direction  
Distance  
Elevation

MAP FINDINGS

Site

Database(s)

EDR ID Number  
EPA ID Number

**PATS LAWNMOWER AND SAW (Continued)**

**1000375084**

Institutional Control Indicator:	No
Human Exposure Controls Indicator:	N/A
Groundwater Controls Indicator:	N/A
Operating TSD Universe:	Not reported
Full Enforcement Universe:	Not reported
Significant Non-Complier Universe:	No
Unaddressed Significant Non-Complier Universe:	No
Addressed Significant Non-Complier Universe:	No
Significant Non-Complier With a Compliance Schedule Universe:	No
Financial Assurance Required:	Not reported
Handler Date of Last Change:	2000-09-15 17:30:08.0
Recognized Trader-Importer:	No
Recognized Trader-Exporter:	No
Importer of Spent Lead Acid Batteries:	No
Exporter of Spent Lead Acid Batteries:	No
Recycler Activity Without Storage:	Not reported
Manifest Broker:	Not reported
Sub-Part P Indicator:	No

**Handler - Owner Operator:**

Owner/Operator Indicator:	Owner
Owner/Operator Name:	BIGNEY HENRY
Legal Status:	Private
Date Became Current:	Not reported
Date Ended Current:	Not reported
Owner/Operator Address:	NOT REQUIRED
Owner/Operator City,State,Zip:	NOT REQUIRED, ME 99999
Owner/Operator Telephone:	415-555-1212
Owner/Operator Telephone Ext:	Not reported
Owner/Operator Fax:	Not reported
Owner/Operator Email:	Not reported

Owner/Operator Indicator:	Operator
Owner/Operator Name:	NOT REQUIRED
Legal Status:	Private
Date Became Current:	Not reported
Date Ended Current:	Not reported
Owner/Operator Address:	NOT REQUIRED
Owner/Operator City,State,Zip:	NOT REQUIRED, ME 99999
Owner/Operator Telephone:	415-555-1212
Owner/Operator Telephone Ext:	Not reported
Owner/Operator Fax:	Not reported
Owner/Operator Email:	Not reported

**Historic Generators:**

Receive Date:	1987-10-19 00:00:00.0
Handler Name:	PATS LAWNMOWER AND SAW
Federal Waste Generator Description:	Small Quantity Generator
State District Owner:	CA
Large Quantity Handler of Universal Waste:	No
Recognized Trader Importer:	No
Recognized Trader Exporter:	No
Spent Lead Acid Battery Importer:	No
Spent Lead Acid Battery Exporter:	No
Current Record:	Yes

Map ID  
Direction  
Distance  
Elevation

MAP FINDINGS

Site

Database(s)

EDR ID Number  
EPA ID Number

**PATS LAWNMOWER AND SAW (Continued)**

**1000375084**

Non Storage Recycler Activity: Not reported  
Electronic Manifest Broker: Not reported

List of NAICS Codes and Descriptions:  
NAICS Codes: No NAICS Codes Found

Facility Has Received Notices of Violations:  
Violations: No Violations Found

Evaluation Action Summary:  
Evaluations: No Evaluations Found

**FINDS:**

Registry ID: 110002788813

Click Here:

Environmental Interest/Information System:

RCRAInfo is a national information system that supports the Resource Conservation and Recovery Act (RCRA) program through the tracking of events and activities related to facilities that generate, transport, and treat, store, or dispose of hazardous waste. RCRAInfo allows RCRA program staff to track the notification, permit, compliance, and corrective action activities required under RCRA.

[Click this hyperlink](#) while viewing on your computer to access additional FINDS: detail in the EDR Site Report.

**ECHO:**

Envid: 1000375084  
Registry ID: 110002788813  
DFR URL: <http://echo.epa.gov/detailed-facility-report?fid=110002788813>  
Name: PATS LAWNMOWER AND SAW  
Address: 8414 KATELLA AVE  
City,State,Zip: STANTON, CA 90680

**AV623  
SE  
1/8-1/4  
0.135 mi.  
714 ft.**

**SOUTHSIDE AUTOMOTIVE INC  
8418 KATELLA AVE  
STANTON, CA 90680**

**RCRA NonGen / NLR**

**1024862138  
CAL000430648**

**Site 7 of 9 in cluster AV**

**Relative:  
Higher  
Actual:  
70 ft.**

RCRA NonGen / NLR:  
Date Form Received by Agency: 2017-09-13 00:00:00.0  
Handler Name: SOUTHSIDE AUTOMOTIVE INC  
Handler Address: 8418 KATELLA AVE  
Handler City,State,Zip: STANTON, CA 90680  
EPA ID: CAL000430648  
Contact Name: GABER AHMED  
Contact Address: 8418 KATELLA AVE  
Contact City,State,Zip: STANTON, CA 90680  
Contact Telephone: 714-713-9500  
Contact Fax: 714-828-1109  
Contact Email: SS.AUTOMOTIVES8418@YAHOO.COM  
Contact Title: Not reported  
EPA Region: 09

Map ID  
Direction  
Distance  
Elevation

MAP FINDINGS

Site

Database(s)

EDR ID Number  
EPA ID Number

**SOUTHSIDE AUTOMOTIVE INC (Continued)**

**1024862138**

Land Type:	Not reported
Federal Waste Generator Description:	Not a generator, verified
Non-Notifier:	Not reported
Biennial Report Cycle:	Not reported
Accessibility:	Not reported
Active Site Indicator:	Handler Activities
State District Owner:	Not reported
State District:	Not reported
Mailing Address:	8418 KATELLA AVE
Mailing City, State, Zip:	STANTON, CA 90680
Owner Name:	GABER AHMED
Owner Type:	Other
Operator Name:	GABER AHMED
Operator Type:	Other
Short-Term Generator Activity:	No
Importer Activity:	No
Mixed Waste Generator:	No
Transporter Activity:	No
Transfer Facility Activity:	No
Recycler Activity with Storage:	No
Small Quantity On-Site Burner Exemption:	No
Smelting Melting and Refining Furnace Exemption:	No
Underground Injection Control:	No
Off-Site Waste Receipt:	No
Universal Waste Indicator:	Yes
Universal Waste Destination Facility:	Yes
Federal Universal Waste:	No
Active Site Fed-Reg Treatment Storage and Disposal Facility:	Not reported
Active Site Converter Treatment storage and Disposal Facility:	Not reported
Active Site State-Reg Treatment Storage and Disposal Facility:	Not reported
Active Site State-Reg Handler:	---
Federal Facility Indicator:	Not reported
Hazardous Secondary Material Indicator:	No
Sub-Part K Indicator:	Not reported
Commercial TSD Indicator:	No
Treatment Storage and Disposal Type:	Not reported
2018 GPRA Permit Baseline:	Not on the Baseline
2018 GPRA Renewals Baseline:	Not on the Baseline
Permit Renewals Workload Universe:	Not reported
Permit Workload Universe:	Not reported
Permit Progress Universe:	Not reported
Post-Closure Workload Universe:	Not reported
Closure Workload Universe:	Not reported
202 GPRA Corrective Action Baseline:	No
Corrective Action Workload Universe:	No
Subject to Corrective Action Universe:	No
Non-TSDFs Where RCRA CA has Been Imposed Universe:	No
TSDFs Potentially Subject to CA Under 3004 (u)/(v) Universe:	No
TSDFs Only Subject to CA under Discretionary Auth Universe:	No
Corrective Action Priority Ranking:	No NCAPS ranking
Environmental Control Indicator:	No
Institutional Control Indicator:	No
Human Exposure Controls Indicator:	N/A
Groundwater Controls Indicator:	N/A
Operating TSDF Universe:	Not reported
Full Enforcement Universe:	Not reported
Significant Non-Complier Universe:	No

Map ID  
Direction  
Distance  
Elevation

MAP FINDINGS

Site

Database(s)

EDR ID Number  
EPA ID Number

**SOUTHSIDE AUTOMOTIVE INC (Continued)**

**1024862138**

Unaddressed Significant Non-Complier Universe:	No
Addressed Significant Non-Complier Universe:	No
Significant Non-Complier With a Compliance Schedule Universe:	No
Financial Assurance Required:	Not reported
Handler Date of Last Change:	2018-09-07 19:36:35.0
Recognized Trader-Importer:	No
Recognized Trader-Exporter:	No
Importer of Spent Lead Acid Batteries:	No
Exporter of Spent Lead Acid Batteries:	No
Recycler Activity Without Storage:	No
Manifest Broker:	No
Sub-Part P Indicator:	No

Handler - Owner Operator:

Owner/Operator Indicator:	Operator
Owner/Operator Name:	GABER AHMED
Legal Status:	Other
Date Became Current:	Not reported
Date Ended Current:	Not reported
Owner/Operator Address:	8418 KATELLA AVE
Owner/Operator City,State,Zip:	STANTON, CA 90680
Owner/Operator Telephone:	714-713-9500
Owner/Operator Telephone Ext:	Not reported
Owner/Operator Fax:	Not reported
Owner/Operator Email:	Not reported

Owner/Operator Indicator:	Owner
Owner/Operator Name:	GABER AHMED
Legal Status:	Other
Date Became Current:	Not reported
Date Ended Current:	Not reported
Owner/Operator Address:	8418 KATELLA AVE
Owner/Operator City,State,Zip:	STANTON, CA 90680
Owner/Operator Telephone:	714-713-9500
Owner/Operator Telephone Ext:	Not reported
Owner/Operator Fax:	Not reported
Owner/Operator Email:	Not reported

Historic Generators:

Receive Date:	2017-09-13 00:00:00.0
Handler Name:	SOUTHSIDE AUTOMOTIVE INC
Federal Waste Generator Description:	Not a generator, verified
State District Owner:	Not reported
Large Quantity Handler of Universal Waste:	No
Recognized Trader Importer:	No
Recognized Trader Exporter:	No
Spent Lead Acid Battery Importer:	No
Spent Lead Acid Battery Exporter:	No
Current Record:	Yes
Non Storage Recycler Activity:	Not reported
Electronic Manifest Broker:	Not reported

List of NAICS Codes and Descriptions:

NAICS Code:	811111
NAICS Description:	GENERAL AUTOMOTIVE REPAIR



Map ID  
Direction  
Distance  
Elevation

MAP FINDINGS

Site

Database(s)

EDR ID Number  
EPA ID Number

**SOUTHSIDE AUTOMOTIVE INC (Continued)**

**1024862138**

Facility Has Received Notices of Violations:  
Violations:

No Violations Found

Evaluation Action Summary:  
Evaluations:

No Evaluations Found

**AV624**  
**SE**  
**1/8-1/4**  
**0.136 mi.**  
**719 ft.**

**JAZZ AUTO BODY & PAINT LLC**  
**8420 KATELLA AVE STE A**  
**STANTON, CA 90680**

**RCRA NonGen / NLR**

**1024805281**  
**CAL000262835**

**Site 8 of 9 in cluster AV**

**Relative:**  
**Higher**  
**Actual:**  
**70 ft.**

RCRA NonGen / NLR:  
Date Form Received by Agency: 2002-11-25 00:00:00.0  
Handler Name: JAZZ AUTO BODY & PAINT LLC  
Handler Address: 8420 KATELLA AVE STE A  
Handler City,State,Zip: STANTON, CA 90680-0000  
EPA ID: CAL000262835  
Contact Name: ARMANDO ESQUIVEL  
Contact Address: 8420 KATELLA AVENUE  
Contact City,State,Zip: STANTON, CA 90680-0000  
Contact Telephone: 714-527-1055  
Contact Fax: 714-527-1192  
Contact Email: JAZZAUTOBODY@SBCGLOBAL.NET  
Contact Title: Not reported  
EPA Region: 09  
Land Type: Not reported  
Federal Waste Generator Description: Not a generator, verified  
Non-Notifier: Not reported  
Biennial Report Cycle: Not reported  
Accessibility: Not reported  
Active Site Indicator: Handler Activities  
State District Owner: Not reported  
State District: Not reported  
Mailing Address: 8420 KATELLA AVE STE A  
Mailing City,State,Zip: STANTON, CA 90680-3258  
Owner Name: ARMANDO ESQUIVEL  
Owner Type: Other  
Operator Name: ARMANDO ESQUIVEL  
Operator Type: Other  
Short-Term Generator Activity: No  
Importer Activity: No  
Mixed Waste Generator: No  
Transporter Activity: No  
Transfer Facility Activity: No  
Recycler Activity with Storage: No  
Small Quantity On-Site Burner Exemption: No  
Smelting Melting and Refining Furnace Exemption: No  
Underground Injection Control: No  
Off-Site Waste Receipt: No  
Universal Waste Indicator: Yes  
Universal Waste Destination Facility: Yes  
Federal Universal Waste: No  
Active Site Fed-Reg Treatment Storage and Disposal Facility: Not reported  
Active Site Converter Treatment storage and Disposal Facility: Not reported  
Active Site State-Reg Treatment Storage and Disposal Facility: Not reported

Map ID  
Direction  
Distance  
Elevation

MAP FINDINGS

Site

Database(s)

EDR ID Number  
EPA ID Number

**JAZZ AUTO BODY & PAINT LLC (Continued)**

**1024805281**

Active Site State-Reg Handler:	---
Federal Facility Indicator:	Not reported
Hazardous Secondary Material Indicator:	N
Sub-Part K Indicator:	Not reported
Commercial TSD Indicator:	No
Treatment Storage and Disposal Type:	Not reported
2018 GPRA Permit Baseline:	Not on the Baseline
2018 GPRA Renewals Baseline:	Not on the Baseline
Permit Renewals Workload Universe:	Not reported
Permit Workload Universe:	Not reported
Permit Progress Universe:	Not reported
Post-Closure Workload Universe:	Not reported
Closure Workload Universe:	Not reported
202 GPRA Corrective Action Baseline:	No
Corrective Action Workload Universe:	No
Subject to Corrective Action Universe:	No
Non-TSDFs Where RCRA CA has Been Imposed Universe:	No
TSDFs Potentially Subject to CA Under 3004 (u)/(v) Universe:	No
TSDFs Only Subject to CA under Discretionary Auth Universe:	No
Corrective Action Priority Ranking:	No NCAPS ranking
Environmental Control Indicator:	No
Institutional Control Indicator:	No
Human Exposure Controls Indicator:	N/A
Groundwater Controls Indicator:	N/A
Operating TSDF Universe:	Not reported
Full Enforcement Universe:	Not reported
Significant Non-Complier Universe:	No
Unaddressed Significant Non-Complier Universe:	No
Addressed Significant Non-Complier Universe:	No
Significant Non-Complier With a Compliance Schedule Universe:	No
Financial Assurance Required:	Not reported
Handler Date of Last Change:	2018-09-05 20:24:31.0
Recognized Trader-Importer:	No
Recognized Trader-Exporter:	No
Importer of Spent Lead Acid Batteries:	No
Exporter of Spent Lead Acid Batteries:	No
Recycler Activity Without Storage:	No
Manifest Broker:	No
Sub-Part P Indicator:	No

**Handler - Owner Operator:**

Owner/Operator Indicator:	Operator
Owner/Operator Name:	ARMANDO ESQUIVEL
Legal Status:	Other
Date Became Current:	Not reported
Date Ended Current:	Not reported
Owner/Operator Address:	8420 KATELLA AVENUE
Owner/Operator City,State,Zip:	STANTON, CA 90680-0000
Owner/Operator Telephone:	714-527-1055
Owner/Operator Telephone Ext:	Not reported
Owner/Operator Fax:	Not reported
Owner/Operator Email:	Not reported

Owner/Operator Indicator:	Owner
Owner/Operator Name:	ARMANDO ESQUIVEL
Legal Status:	Other

Map ID  
Direction  
Distance  
Elevation

MAP FINDINGS

Site

Database(s)

EDR ID Number  
EPA ID Number

**JAZZ AUTO BODY & PAINT LLC (Continued)**

**1024805281**

Date Became Current: Not reported  
Date Ended Current: Not reported  
Owner/Operator Address: 8420 KATELLA AVE STE A  
Owner/Operator City,State,Zip: STANTON, CA 90680-0000  
Owner/Operator Telephone: 714-527-1055  
Owner/Operator Telephone Ext: Not reported  
Owner/Operator Fax: Not reported  
Owner/Operator Email: Not reported

Historic Generators:

Receive Date: 2002-11-25 00:00:00.0  
Handler Name: JAZZ AUTO BODY & PAINT LLC  
Federal Waste Generator Description: Not a generator, verified  
State District Owner: Not reported  
Large Quantity Handler of Universal Waste: No  
Recognized Trader Importer: No  
Recognized Trader Exporter: No  
Spent Lead Acid Battery Importer: No  
Spent Lead Acid Battery Exporter: No  
Current Record: Yes  
Non Storage Recycler Activity: Not reported  
Electronic Manifest Broker: Not reported

List of NAICS Codes and Descriptions:

NAICS Code: 811111  
NAICS Description: GENERAL AUTOMOTIVE REPAIR  
  
NAICS Code: 811121  
NAICS Description: AUTOMOTIVE BODY, PAINT, AND INTERIOR REPAIR AND MAINTENANCE

Facility Has Received Notices of Violations:

Violations: No Violations Found

Evaluation Action Summary:

Evaluations: No Evaluations Found

625  
ENE  
1/8-1/4  
0.138 mi.  
727 ft.

**KARINA BARRON**  
**8622 LULLABY LN**  
**STANTON, CA 90680**

**RCRA NonGen / NLR 1026047938**  
**CAC003054530**

**Relative:**  
**Higher**

**Actual:**  
**75 ft.**

RCRA NonGen / NLR:  
Date Form Received by Agency: 2020-02-05 00:00:00.0  
Handler Name: KARINA BARRON  
Handler Address: 8622 LULLABY LN  
Handler City,State,Zip: STANTON, CA 90680  
EPA ID: CAC003054530  
Contact Name: KELSEY BAKER  
Contact Address: 8622 LULLABY LN  
Contact City,State,Zip: STANTON, CA 90680  
Contact Telephone: 949-464-4433  
Contact Fax: Not reported  
Contact Email: ANAB@PWSEI.COM  
Contact Title: Not reported

Map ID  
Direction  
Distance  
Elevation

MAP FINDINGS

Site

Database(s)

EDR ID Number  
EPA ID Number

**KARINA BARRON (Continued)**

**1026047938**

EPA Region:	09
Land Type:	Not reported
Federal Waste Generator Description:	Not a generator, verified
Non-Notifier:	Not reported
Biennial Report Cycle:	Not reported
Accessibility:	Not reported
Active Site Indicator:	Not reported
State District Owner:	Not reported
State District:	Not reported
Mailing Address:	8622 LULLABY LN
Mailing City,State,Zip:	STANTON, CA 90680
Owner Name:	KARINA BARRON
Owner Type:	Other
Operator Name:	KELSEY BAKER
Operator Type:	Other
Short-Term Generator Activity:	No
Importer Activity:	No
Mixed Waste Generator:	No
Transporter Activity:	No
Transfer Facility Activity:	No
Recycler Activity with Storage:	No
Small Quantity On-Site Burner Exemption:	No
Smelting Melting and Refining Furnace Exemption:	No
Underground Injection Control:	No
Off-Site Waste Receipt:	No
Universal Waste Indicator:	No
Universal Waste Destination Facility:	No
Federal Universal Waste:	No
Active Site Fed-Reg Treatment Storage and Disposal Facility:	Not reported
Active Site Converter Treatment storage and Disposal Facility:	Not reported
Active Site State-Reg Treatment Storage and Disposal Facility:	Not reported
Active Site State-Reg Handler:	---
Federal Facility Indicator:	Not reported
Hazardous Secondary Material Indicator:	N
Sub-Part K Indicator:	Not reported
Commercial TSD Indicator:	No
Treatment Storage and Disposal Type:	Not reported
2018 GPRA Permit Baseline:	Not on the Baseline
2018 GPRA Renewals Baseline:	Not on the Baseline
Permit Renewals Workload Universe:	Not reported
Permit Workload Universe:	Not reported
Permit Progress Universe:	Not reported
Post-Closure Workload Universe:	Not reported
Closure Workload Universe:	Not reported
202 GPRA Corrective Action Baseline:	No
Corrective Action Workload Universe:	No
Subject to Corrective Action Universe:	No
Non-TSDFs Where RCRA CA has Been Imposed Universe:	No
TSDFs Potentially Subject to CA Under 3004 (u)/(v) Universe:	No
TSDFs Only Subject to CA under Discretionary Auth Universe:	No
Corrective Action Priority Ranking:	No NCAPS ranking
Environmental Control Indicator:	No
Institutional Control Indicator:	No
Human Exposure Controls Indicator:	N/A
Groundwater Controls Indicator:	N/A
Operating TSDF Universe:	Not reported
Full Enforcement Universe:	Not reported

Map ID  
Direction  
Distance  
Elevation

MAP FINDINGS

Site

Database(s)

EDR ID Number  
EPA ID Number

**KARINA BARRON (Continued)**

**1026047938**

Significant Non-Complier Universe:	No
Unaddressed Significant Non-Complier Universe:	No
Addressed Significant Non-Complier Universe:	No
Significant Non-Complier With a Compliance Schedule Universe:	No
Financial Assurance Required:	Not reported
Handler Date of Last Change:	2020-02-10 17:53:40.0
Recognized Trader-Importer:	No
Recognized Trader-Exporter:	No
Importer of Spent Lead Acid Batteries:	No
Exporter of Spent Lead Acid Batteries:	No
Recycler Activity Without Storage:	No
Manifest Broker:	No
Sub-Part P Indicator:	No

Handler - Owner Operator:

Owner/Operator Indicator:	Owner
Owner/Operator Name:	KARINA BARRON
Legal Status:	Other
Date Became Current:	Not reported
Date Ended Current:	Not reported
Owner/Operator Address:	8622 LULLABY LN
Owner/Operator City,State,Zip:	STANTON, CA 90680
Owner/Operator Telephone:	949-464-4433
Owner/Operator Telephone Ext:	Not reported
Owner/Operator Fax:	Not reported
Owner/Operator Email:	Not reported

Owner/Operator Indicator:	Operator
Owner/Operator Name:	KELSEY BAKER
Legal Status:	Other
Date Became Current:	Not reported
Date Ended Current:	Not reported
Owner/Operator Address:	8622 LULLABY LN
Owner/Operator City,State,Zip:	STANTON, CA 90680
Owner/Operator Telephone:	949-464-4433
Owner/Operator Telephone Ext:	Not reported
Owner/Operator Fax:	Not reported
Owner/Operator Email:	Not reported

Historic Generators:

Receive Date:	2020-02-05 00:00:00.0
Handler Name:	KARINA BARRON
Federal Waste Generator Description:	Not a generator, verified
State District Owner:	Not reported
Large Quantity Handler of Universal Waste:	No
Recognized Trader Importer:	No
Recognized Trader Exporter:	No
Spent Lead Acid Battery Importer:	No
Spent Lead Acid Battery Exporter:	No
Current Record:	Yes
Non Storage Recycler Activity:	Not reported
Electronic Manifest Broker:	Not reported

List of NAICS Codes and Descriptions:

NAICS Code:	56299
-------------	-------

Map ID  
Direction  
Distance  
Elevation

MAP FINDINGS

Site

Database(s)

EDR ID Number  
EPA ID Number

**KARINA BARRON (Continued)**

**1026047938**

NAICS Description: ALL OTHER WASTE MANAGEMENT SERVICES

Facility Has Received Notices of Violations:

Violations: No Violations Found

Evaluation Action Summary:

Evaluations: No Evaluations Found

**AY626** **NANCY ROHRS & MARK LASSITER**  
**ESE** **10961 DALE AVE**  
**1/8-1/4** **STANTON, CA 90680**  
**0.138 mi.**  
**730 ft.** **Site 1 of 3 in cluster AY**

**UST** **U003940839**  
**N/A**

**Relative:**  
**Higher**

UST:

**Actual:**  
**72 ft.**

Name: NANCY ROHRS & MARK LASSITER  
Address: 10961 DALE AVE  
City,State,Zip: STANTON, CA 90680  
Facility ID: 6678  
Permitting Agency: ORANGE COUNTY  
Latitude: 33.80546  
Longitude: -117.984284

**AV627** **AUTOMOTIVE RPR CO**  
**SE** **8443 KATTELA**  
**1/8-1/4** **STANTON, CA 90680**  
**0.139 mi.**  
**733 ft.** **Site 9 of 9 in cluster AV**

**RCRA-SQG** **1000335028**  
**FINDS** **CAD981682917**  
**ECHO**

**Relative:**  
**Higher**

RCRA-SQG:

**Actual:**  
**71 ft.**

Date Form Received by Agency: 1986-10-16 00:00:00.0  
Handler Name: AUTOMOTIVE RPR CO  
Handler Address: 8443 KATTELA  
Handler City,State,Zip: STANTON, CA 90680  
EPA ID: CAD981682917  
Contact Name: ENVIRONMENTAL MANAGER  
Contact Address: 8443 KATTELA  
Contact City,State,Zip: STANTON, CA 90680  
Contact Telephone: 714-527-8305  
Contact Fax: Not reported  
Contact Email: Not reported  
Contact Title: Not reported  
EPA Region: 09  
Land Type: Not reported  
Federal Waste Generator Description: Small Quantity Generator  
Non-Notifier: Not reported  
Biennial Report Cycle: Not reported  
Accessibility: Not reported  
Active Site Indicator: Handler Activities  
State District Owner: CA  
State District: 4  
Mailing Address: KATTELA  
Mailing City,State,Zip: STANTON, CA 90680  
Owner Name: STEVE MAJARA

Map ID  
Direction  
Distance  
Elevation

MAP FINDINGS

Site

Database(s)

EDR ID Number  
EPA ID Number

**AUTOMOTIVE RPR CO (Continued)**

**1000335028**

Owner Type:	Private
Operator Name:	NOT REQUIRED
Operator Type:	Private
Short-Term Generator Activity:	No
Importer Activity:	No
Mixed Waste Generator:	No
Transporter Activity:	No
Transfer Facility Activity:	No
Recycler Activity with Storage:	No
Small Quantity On-Site Burner Exemption:	No
Smelting Melting and Refining Furnace Exemption:	No
Underground Injection Control:	No
Off-Site Waste Receipt:	No
Universal Waste Indicator:	No
Universal Waste Destination Facility:	No
Federal Universal Waste:	No
Active Site Fed-Reg Treatment Storage and Disposal Facility:	Not reported
Active Site Converter Treatment storage and Disposal Facility:	Not reported
Active Site State-Reg Treatment Storage and Disposal Facility:	Not reported
Active Site State-Reg Handler:	---
Federal Facility Indicator:	Not reported
Hazardous Secondary Material Indicator:	NN
Sub-Part K Indicator:	Not reported
Commercial TSD Indicator:	No
Treatment Storage and Disposal Type:	Not reported
2018 GPRA Permit Baseline:	Not on the Baseline
2018 GPRA Renewals Baseline:	Not on the Baseline
Permit Renewals Workload Universe:	Not reported
Permit Workload Universe:	Not reported
Permit Progress Universe:	Not reported
Post-Closure Workload Universe:	Not reported
Closure Workload Universe:	Not reported
202 GPRA Corrective Action Baseline:	No
Corrective Action Workload Universe:	No
Subject to Corrective Action Universe:	No
Non-TSDFs Where RCRA CA has Been Imposed Universe:	No
TSDFs Potentially Subject to CA Under 3004 (u)/(v) Universe:	No
TSDFs Only Subject to CA under Discretionary Auth Universe:	No
Corrective Action Priority Ranking:	No NCAPS ranking
Environmental Control Indicator:	No
Institutional Control Indicator:	No
Human Exposure Controls Indicator:	N/A
Groundwater Controls Indicator:	N/A
Operating TSDF Universe:	Not reported
Full Enforcement Universe:	Not reported
Significant Non-Complier Universe:	No
Unaddressed Significant Non-Complier Universe:	No
Addressed Significant Non-Complier Universe:	No
Significant Non-Complier With a Compliance Schedule Universe:	No
Financial Assurance Required:	Not reported
Handler Date of Last Change:	2000-09-15 17:29:55.0
Recognized Trader-Importer:	No
Recognized Trader-Exporter:	No
Importer of Spent Lead Acid Batteries:	No
Exporter of Spent Lead Acid Batteries:	No
Recycler Activity Without Storage:	Not reported
Manifest Broker:	Not reported

Map ID  
Direction  
Distance  
Elevation

MAP FINDINGS

Site

Database(s)

EDR ID Number  
EPA ID Number

**AUTOMOTIVE RPR CO (Continued)**

**1000335028**

Sub-Part P Indicator: No

Handler - Owner Operator:

Owner/Operator Indicator:	Owner
Owner/Operator Name:	STEVE MAJARA
Legal Status:	Private
Date Became Current:	Not reported
Date Ended Current:	Not reported
Owner/Operator Address:	NOT REQUIRED
Owner/Operator City,State,Zip:	NOT REQUIRED, ME 99999
Owner/Operator Telephone:	415-555-1212
Owner/Operator Telephone Ext:	Not reported
Owner/Operator Fax:	Not reported
Owner/Operator Email:	Not reported

Owner/Operator Indicator:	Operator
Owner/Operator Name:	NOT REQUIRED
Legal Status:	Private
Date Became Current:	Not reported
Date Ended Current:	Not reported
Owner/Operator Address:	NOT REQUIRED
Owner/Operator City,State,Zip:	NOT REQUIRED, ME 99999
Owner/Operator Telephone:	415-555-1212
Owner/Operator Telephone Ext:	Not reported
Owner/Operator Fax:	Not reported
Owner/Operator Email:	Not reported

Historic Generators:

Receive Date:	1986-10-16 00:00:00.0
Handler Name:	AUTOMOTIVE RPR CO
Federal Waste Generator Description:	Small Quantity Generator
State District Owner:	CA
Large Quantity Handler of Universal Waste:	No
Recognized Trader Importer:	No
Recognized Trader Exporter:	No
Spent Lead Acid Battery Importer:	No
Spent Lead Acid Battery Exporter:	No
Current Record:	Yes
Non Storage Recycler Activity:	Not reported
Electronic Manifest Broker:	Not reported

List of NAICS Codes and Descriptions:

NAICS Codes:	No NAICS Codes Found
--------------	----------------------

Facility Has Received Notices of Violations:

Violations:	No Violations Found
-------------	---------------------

Evaluation Action Summary:

Evaluations:	No Evaluations Found
--------------	----------------------

FINDS:

Registry ID:	110002750791
--------------	--------------



Map ID  
Direction  
Distance  
Elevation

MAP FINDINGS

Site

Database(s)

EDR ID Number  
EPA ID Number

**AUTOMOTIVE RPR CO (Continued)**

**1000335028**

Click Here:

Environmental Interest/Information System:

RCRAInfo is a national information system that supports the Resource Conservation and Recovery Act (RCRA) program through the tracking of events and activities related to facilities that generate, transport, and treat, store, or dispose of hazardous waste. RCRAInfo allows RCRA program staff to track the notification, permit, compliance, and corrective action activities required under RCRA.

[Click this hyperlink](#) while viewing on your computer to access additional FINDS: detail in the EDR Site Report.

ECHO:

Envid: 1000335028  
Registry ID: 110002750791  
DFR URL: <http://echo.epa.gov/detailed-facility-report?fid=110002750791>  
Name: AUTOMOTIVE RPR CO  
Address: 8443 KATTELA  
City,State,Zip: STANTON, CA 90680

**AZ628  
SW  
1/8-1/4  
0.144 mi.  
759 ft.**

**STANTON POLICE DEPARTMENT  
11100 CEDAR ST  
STANTON, CA 90680  
  
Site 1 of 3 in cluster AZ**

**HIST UST U001565207  
N/A**

**Relative:  
Lower**

HIST UST:

Name: STANTON POLICE DEPARTMENT  
Address: 11100 CEDAR ST  
City,State,Zip: STANTON, CA 90680  
File Number: Not reported  
URL: Not reported  
Region: STATE  
Facility ID: 00000030893  
Facility Type: Other  
Other Type: POLICE DEPARTMENT  
Contact Name: CHIEF ROBERT EASON  
Telephone: 7148912481  
Owner Name: CITY OF STANTON-POLICE DEPARTM  
Owner Address: 11100 CEDAR STREET  
Owner City,St,Zip: STANTON, CA 90680  
Total Tanks: 0002

**Actual:  
62 ft.**

Tank Num: 001  
Container Num: 1  
Year Installed: 1972  
Tank Capacity: 00002000  
Tank Used for: PRODUCT  
Type of Fuel: UNLEADED  
Container Construction Thickness: 3/8  
Leak Detection: Visual

Tank Num: 002  
Container Num: 2  
Year Installed: 1975  
Tank Capacity: 00008000  
Tank Used for: PRODUCT

Map ID  
Direction  
Distance  
Elevation

MAP FINDINGS

Site

Database(s)

EDR ID Number  
EPA ID Number

**STANTON POLICE DEPARTMENT (Continued)**

**U001565207**

Type of Fuel: UNLEADED  
Container Construction Thickness: 1/4  
Leak Detection: Visual

**AZ629**  
**SW**  
**1/8-1/4**  
**0.144 mi.**  
**759 ft.**

**ORANGE COUNTY SHERIFF FACILITY**  
**11100 CEDAR STREET**  
**STANTON, CA 90680**

**UST** **U003432918**  
**N/A**

**Site 2 of 3 in cluster AZ**

**Relative:**  
**Lower**

ORANGE CO. UST:  
Name: ORANGE COUNTY SHERIFF FACILITY  
Address: 11100 CEDAR STREET  
City,State,Zip: STANTON 90680  
Facility ID: FA0024940

**Actual:**  
**62 ft.**

UST:  
Name: CITY OF STANTON/SHERIFF STATION  
Address: 11100 CEDAR ST  
City,State,Zip: STANTON, CA 90680  
Facility ID: 9094  
Permitting Agency: ORANGE COUNTY  
Latitude: 33.8028702  
Longitude: -117.9943596

**AZ630**  
**SW**  
**1/8-1/4**  
**0.144 mi.**  
**759 ft.**

**CITY OF STANTON**  
**11100 CEDAR**  
**STANTON, CA 90680**

**LUST** **S104159880**  
**HIST UST** **N/A**  
**Cortese**  
**HIST CORTESE**  
**CERS**

**Site 3 of 3 in cluster AZ**

**Relative:**  
**Lower**

LUST:  
Name: CITY OF STANTON  
Address: 11100 CEDAR  
City,State,Zip: STANTON, CA 90680  
Lead Agency: ORANGE COUNTY LOP  
Case Type: LUST Cleanup Site  
Geo Track: [http://geotracker.waterboards.ca.gov/profile\\_report.asp?global\\_id=T0605900803](http://geotracker.waterboards.ca.gov/profile_report.asp?global_id=T0605900803)  
Global Id: T0605900803  
Latitude: 33.8010194  
Longitude: -117.9956738  
Status: Completed - Case Closed  
Status Date: 10/17/1990  
Case Worker: SR  
RB Case Number: 083001015T  
Local Agency: ORANGE COUNTY LOP  
File Location: Local Agency  
Local Case Number: 89UT145  
Potential Media Affect: Soil  
Potential Contaminants of Concern: Gasoline  
Site History: Not reported

**Actual:**  
**62 ft.**

LUST:  
Global Id: T0605900803  
Contact Type: Regional Board Caseworker  
Contact Name: PATRICIA HANNON

Map ID  
Direction  
Distance  
Elevation

MAP FINDINGS

Site

Database(s)

EDR ID Number  
EPA ID Number

**CITY OF STANTON (Continued)**

**S104159880**

Organization Name: SANTA ANA RWQCB (REGION 8)  
Address: 3737 MAIN STREET, SUITE 500  
City: RIVERSIDE  
Email: patricia.hannon@waterboards.ca.gov  
Phone Number: Not reported

Global Id: T0605900803  
Contact Type: Local Agency Caseworker  
Contact Name: SHYAMALA RAJAGOPAL  
Organization Name: ORANGE COUNTY LOP  
Address: 1241 E. DYER ROAD SUITE 120  
City: SANTA ANA  
Email: srjagopal@ochca.com  
Phone Number: 7144336262

**LUST:**

Global Id: T0605900803  
Action Type: Other  
Date: 07/28/1989  
Action: Leak Discovery

Global Id: T0605900803  
Action Type: Other  
Date: 07/28/1989  
Action: Leak Reported

Global Id: T0605900803  
Action Type: ENFORCEMENT  
Date: 10/17/1990  
Action: Closure/No Further Action Letter

**LUST:**

Global Id: T0605900803  
Status: Open - Case Begin Date  
Status Date: 07/28/1989

Global Id: T0605900803  
Status: Completed - Case Closed  
Status Date: 10/17/1990

**LUST REG 8:**

Name: CITY OF STANTON  
Address: 11100 CEDAR  
City: STANTON  
Region: 8  
County: Orange  
Regional Board: Santa Ana Region  
Facility Status: Case Closed  
Case Number: 083001015T  
Local Case Num: 89UT145  
Case Type: Soil only  
Substance: Unleaded Gasoline  
Qty Leaked: 0  
Abate Method: Not reported  
Cross Street: Not reported

Map ID  
Direction  
Distance  
Elevation

MAP FINDINGS

Site

Database(s)

EDR ID Number  
EPA ID Number

**CITY OF STANTON (Continued)**

**S104159880**

Enf Type:	Not reported
Funding:	Not reported
How Discovered:	Tank Closure
How Stopped:	Close Tank
Leak Cause:	Unknown
Leak Source:	Unknown
Global ID:	T0605900803
How Stopped Date:	9/9/9999
Enter Date:	Not reported
Date Confirmation of Leak Began:	Not reported
Date Preliminary Assessment Began:	Not reported
Discover Date:	7/28/1989
Enforcement Date:	Not reported
Close Date:	10/17/1990
Date Prelim Assessment Workplan Submitted:	Not reported
Date Pollution Characterization Began:	Not reported
Date Remediation Plan Submitted:	Not reported
Date Remedial Action Underway:	Not reported
Date Post Remedial Action Monitoring:	Not reported
Enter Date:	Not reported
GW Qualifies:	Not reported
Soil Qualifies:	Not reported
Operator:	Not reported
Facility Contact:	Not reported
Interim:	Not reported
Oversite Program:	LUST
Latitude:	33.8020055
Longitude:	-117.9959584
MTBE Date:	Not reported
Max MTBE GW:	Not reported
MTBE Concentration:	0
Max MTBE Soil:	Not reported
MTBE Fuel:	1
MTBE Tested:	Site NOT Tested for MTBE.Includes Unknown and Not Analyzed.
MTBE Class:	*
Staff:	PAH
Staff Initials:	SK
Lead Agency:	Local Agency
Local Agency:	30000L
Hydr Basin #:	Not reported
Beneficial:	MUN
Priority:	Not reported
Cleanup Fund Id:	Not reported
Work Suspended:	Not reported
Summary:	Not reported

**ORANGE CO. LUST:**

Name:	CITY OF STANTON
Address:	11100 CEDAR ST
City,State,Zip:	STANTON, CA 90680
Region:	ORANGE
Facility Id:	89UT145
Released Substance:	Unleaded gasoline
Date Closed:	10/17/1990
Record ID:	RO0002609

Map ID  
Direction  
Distance  
Elevation

MAP FINDINGS

Site

Database(s)

EDR ID Number  
EPA ID Number

**CITY OF STANTON (Continued)**

**S104159880**

**HIST UST:**

Name:	STANTON POLICE DEPARTMENT
Address:	11100 CEDAR STREET
City,State,Zip:	STANTON, CA 90680
File Number:	0002E7D7
URL:	<a href="http://geotracker.waterboards.ca.gov/ustpdfs/pdf/0002E7D7.pdf">http://geotracker.waterboards.ca.gov/ustpdfs/pdf/0002E7D7.pdf</a>
Region:	Not reported
Facility ID:	Not reported
Facility Type:	Not reported
Other Type:	Not reported
Contact Name:	Not reported
Telephone:	Not reported
Owner Name:	Not reported
Owner Address:	Not reported
Owner City,St,Zip:	Not reported
Total Tanks:	Not reported
Tank Num:	Not reported
Container Num:	Not reported
Year Installed:	Not reported
Tank Capacity:	Not reported
Tank Used for:	Not reported
Type of Fuel:	Not reported
Container Construction Thickness:	Not reported
Leak Detection:	Not reported

[Click here for Geo Tracker PDF:](#)

**CORTESE:**

Name:	CITY OF STANTON
Address:	11100 CEDAR
City,State,Zip:	STANTON, CA 90680
Region:	CORTESE
Envirostor Id:	Not reported
Global ID:	T0605900803
Site/Facility Type:	LUST CLEANUP SITE
Cleanup Status:	COMPLETED - CASE CLOSED
Status Date:	Not reported
Site Code:	Not reported
Latitude:	Not reported
Longitude:	Not reported
Owner:	Not reported
Enf Type:	Not reported
Swat R:	Not reported
Flag:	active
Order No:	Not reported
Waste Discharge System No:	Not reported
Effective Date:	Not reported
Region 2:	Not reported
WID Id:	Not reported
Solid Waste Id No:	Not reported
Waste Management Uit Name:	Not reported
File Name:	Active Open

**HIST CORTESE:**

edr_fname:	STANTON CITY OF (SHERIFF
------------	--------------------------

Map ID  
Direction  
Distance  
Elevation

MAP FINDINGS

Site

Database(s)

EDR ID Number  
EPA ID Number

**CITY OF STANTON (Continued)**

**S104159880**

edr\_fadd1: 11100 CEDAR  
City,State,Zip: STANTON, CA 90680  
Region: CORTESE  
Facility County Code: 30  
Reg By: LTNKA  
Reg Id: 083001015T

**CERS:**

Name: CITY OF STANTON  
Address: 11100 CEDAR  
City,State,Zip: STANTON, CA 90680  
Site ID: 200681  
CERS ID: T0605900803  
CERS Description: Leaking Underground Storage Tank Cleanup Site

**Affiliation:**

Affiliation Type Desc: Regional Board Caseworker  
Entity Name: PATRICIA HANNON - SANTA ANA RWQCB (REGION 8)  
Entity Title: Not reported  
Affiliation Address: 3737 MAIN STREET, SUITE 500  
Affiliation City: RIVERSIDE  
Affiliation State: CA  
Affiliation Country: Not reported  
Affiliation Zip: Not reported  
Affiliation Phone: Not reported

Affiliation Type Desc: Local Agency Caseworker  
Entity Name: SHYAMALA RAJAGOPAL - ORANGE COUNTY LOP  
Entity Title: Not reported  
Affiliation Address: 1241 E. DYER ROAD SUITE 120  
Affiliation City: SANTA ANA  
Affiliation State: CA  
Affiliation Country: Not reported  
Affiliation Zip: Not reported  
Affiliation Phone: 7144336262

**BA631** **SCE BARRE SUBSTATION**  
**ENE** **8662 CERRITOS AVE**  
**1/8-1/4** **STANTON, CA 90680**  
**0.150 mi.**  
**794 ft.** **Site 1 of 2 in cluster BA**

**Relative:**  
**Higher**

**Actual:**  
**74 ft.**

**LUST** **U001570463**  
**SWEEPS UST** **N/A**  
**HIST UST**  
**CERS TANKS**  
**Cortese**  
**EMI**  
**HAZNET**  
**CERS**  
**HWTS**

**LUST:**

Name: BARRE SUBSTATION  
Address: 8662 CERRITOS  
City,State,Zip: STANTON, CA 90680  
Lead Agency: ORANGE COUNTY LOP  
Case Type: LUST Cleanup Site  
Geo Track: [http://geotracker.waterboards.ca.gov/profile\\_report.asp?global\\_id=T0605964393](http://geotracker.waterboards.ca.gov/profile_report.asp?global_id=T0605964393)  
Global Id: T0605964393  
Latitude: 33.810271  
Longitude: -117.981705  
Status: Completed - Case Closed

Map ID  
Direction  
Distance  
Elevation

MAP FINDINGS

Site

Database(s)

EDR ID Number  
EPA ID Number

**SCE BARRE SUBSTATION (Continued)**

**U001570463**

Status Date: 12/16/1985  
Case Worker: SR  
RB Case Number: Not reported  
Local Agency: ORANGE COUNTY LOP  
File Location: Local Agency  
Local Case Number: 85UT099  
Potential Media Affect: Soil  
Potential Contaminants of Concern: Gasoline  
Site History: Not reported

**LUST:**

Global Id: T0605964393  
Contact Type: Regional Board Caseworker  
Contact Name: NONE  
Organization Name: SANTA ANA RWQCB (REGION 8)  
Address: Not reported  
City: RIVERSIDE  
Email: Not reported  
Phone Number: Not reported

Global Id: T0605964393  
Contact Type: Local Agency Caseworker  
Contact Name: SHYAMALA RAJAGOPAL  
Organization Name: ORANGE COUNTY LOP  
Address: 1241 E. DYER ROAD SUITE 120  
City: SANTA ANA  
Email: srajagopal@ochca.com  
Phone Number: 7144336262

**LUST:**

Global Id: T0605964393  
Action Type: ENFORCEMENT  
Date: 06/27/1991  
Action: Closure/No Further Action Letter

**LUST:**

Global Id: T0605964393  
Status: Completed - Case Closed  
Status Date: 12/16/1985

Global Id: T0605964393  
Status: Open - Case Begin Date  
Status Date: 12/16/1985

**LUST REG 8:**

Name: BARRE SUBSTATION  
Address: 8662 CERRITOS  
City: STANTON  
Region: 8  
County: Orange  
Regional Board: Santa Ana Region  
Facility Status: Case Closed  
Case Number: Not reported  
Local Case Num: 85UT099  
Case Type: Soil only

Map ID  
Direction  
Distance  
Elevation

MAP FINDINGS

Site

Database(s)

EDR ID Number  
EPA ID Number

**SCE BARRE SUBSTATION (Continued)**

**U001570463**

Substance:	Gasoline
Qty Leaked:	0
Abate Method:	Not reported
Cross Street:	Not reported
Enf Type:	Not reported
Funding:	Not reported
How Discovered:	Tank Closure
How Stopped:	Close Tank
Leak Cause:	Unknown
Leak Source:	Unknown
Global ID:	T0605964393
How Stopped Date:	9/9/9999
Enter Date:	Not reported
Date Confirmation of Leak Began:	Not reported
Date Preliminary Assessment Began:	Not reported
Discover Date:	1/1/1965
Enforcement Date:	Not reported
Close Date:	12/16/1985
Date Prelim Assessment Workplan Submitted:	Not reported
Date Pollution Characterization Began:	Not reported
Date Remediation Plan Submitted:	Not reported
Date Remedial Action Underway:	Not reported
Date Post Remedial Action Monitoring:	Not reported
Enter Date:	Not reported
GW Qualifies:	Not reported
Soil Qualifies:	Not reported
Operator:	Not reported
Facility Contact:	Not reported
Interim:	Not reported
Oversite Program:	LUST
Latitude:	Not reported
Longitude:	Not reported
MTBE Date:	Not reported
Max MTBE GW:	Not reported
MTBE Concentration:	0
Max MTBE Soil:	Not reported
MTBE Fuel:	1
MTBE Tested:	Site NOT Tested for MTBE.Includes Unknown and Not Analyzed.
MTBE Class:	*
Staff:	Not reported
Staff Initials:	SK
Lead Agency:	Local Agency
Local Agency:	30000L
Hydr Basin #:	Not reported
Beneficial:	MUN
Priority:	Not reported
Cleanup Fund Id:	Not reported
Work Suspended:	Not reported
Summary:	Not reported

**ORANGE CO. LUST:**

Name:	BARRE SUBSTATION
Address:	8662 CERRITOS AVE
City,State,Zip:	STANTON, CA 90680
Region:	ORANGE
Facility Id:	85UT099
Released Substance:	Gasoline-Automotive (motor gasoline and additives), leaded & unleaded



Map ID  
Direction  
Distance  
Elevation

MAP FINDINGS

Site

Database(s)

EDR ID Number  
EPA ID Number

**SCE BARRE SUBSTATION (Continued)**

**U001570463**

Date Closed: 12/16/1985  
Record ID: RO0000797

**SWEEPS UST:**

Name: BARRE SUBSTATION EDISON SCE  
Address: 8662 CERRITOS AVE  
City: STANTON  
Status: Active  
Comp Number: 4956  
Number: 9  
Board Of Equalization: Not reported  
Referral Date: 09-30-92  
Action Date: 09-15-92  
Created Date: 02-29-88  
Owner Tank Id: Not reported  
SWRCB Tank Id: 30-000-004956-000001  
Tank Status: A  
Capacity: 2500  
Active Date: Not reported  
Tank Use: M.V. FUEL  
STG: P  
Content: REG UNLEADED  
Number Of Tanks: 1

**HIST UST:**

Name: BARRE SUBSTATION  
Address: 8662 CERRITOS AVE  
City,State,Zip: STANTON, CA 91770  
File Number: 0002EE52  
URL: <http://geotracker.waterboards.ca.gov/ustpdfs/pdf/0002EE52.pdf>  
Region: STATE  
Facility ID: 00000022221  
Facility Type: Other  
Other Type: ELECTRIC UTILITY  
Contact Name: SUPERVISOR  
Telephone: 8185721801  
Owner Name: SOUTHERN CALIFORNIA EDISON CO.  
Owner Address: 2244 WALNUT GROVE AVENUE  
Owner City,St,Zip: ROSEMEAD, CA 91770  
Total Tanks: 0001  
  
Tank Num: 001  
Container Num: 280  
Year Installed: Not reported  
Tank Capacity: 00005000  
Tank Used for: PRODUCT  
Type of Fuel: UNLEADED  
Container Construction Thickness: Not reported  
Leak Detection: Stock Inventor

Click here for Geo Tracker PDF:

**CERS TANKS:**

Name: SCE BARRE SUBSTATION  
Address: 8662 CERRITOS AVE  
City,State,Zip: STANTON, CA 90680

Map ID  
Direction  
Distance  
Elevation

MAP FINDINGS

Site

Database(s)

EDR ID Number  
EPA ID Number

**SCE BARRE SUBSTATION (Continued)**

**U001570463**

Site ID: 155113  
CERS ID: 10175573  
CERS Description: Aboveground Petroleum Storage

**CORTESE:**

Name: BARRE SUBSTATION  
Address: 8662 CERRITOS  
City,State,Zip: STANTON, CA 90680  
Region: CORTESE  
Envirostor Id: Not reported  
Global ID: T0605964393  
Site/Facility Type: LUST CLEANUP SITE  
Cleanup Status: COMPLETED - CASE CLOSED  
Status Date: Not reported  
Site Code: Not reported  
Latitude: Not reported  
Longitude: Not reported  
Owner: Not reported  
Enf Type: Not reported  
Swat R: Not reported  
Flag: active  
Order No: Not reported  
Waste Discharge System No: Not reported  
Effective Date: Not reported  
Region 2: Not reported  
WID Id: Not reported  
Solid Waste Id No: Not reported  
Waste Management Uit Name: Not reported  
File Name: Active Open

**EMI:**

Name: SO CAL EDISON CO  
Address: 8662 CERRITOS AV  
City,State,Zip: STANTON, CA 90680  
Year: 1990  
County Code: 30  
Air Basin: SC  
Facility ID: 51475  
Air District Name: SC  
SIC Code: 4911  
Air District Name: SOUTH COAST AQMD  
Community Health Air Pollution Info System: Not reported  
Consolidated Emission Reporting Rule: Not reported  
Total Organic Hydrocarbon Gases Tons/Yr: 0  
Reactive Organic Gases Tons/Yr: 0  
Carbon Monoxide Emissions Tons/Yr: 2  
NOX - Oxides of Nitrogen Tons/Yr: 0  
SOX - Oxides of Sulphur Tons/Yr: 0  
Particulate Matter Tons/Yr: 0  
Part. Matter 10 Micrometers and Smlr Tons/Yr: 0

**HAZNET:**

Name: SOUTHERN CALIFORNIA EDISON BARRE SUBSTATION  
Address: 8662 CERRITOS AVE  
Address 2: Not reported  
City,State,Zip: STANTON, CA 906801863

Map ID  
Direction  
Distance  
Elevation

MAP FINDINGS

Site

Database(s)

EDR ID Number  
EPA ID Number

**SCE BARRE SUBSTATION (Continued)**

**U001570463**

Contact: SARA DUVAL  
Telephone: 6263021212  
Mailing Name: Not reported  
Mailing Address: PO BOX 800  
  
Year: 2015  
Gepaid: CAC002834662  
TSD EPA ID: CAD050806850  
CA Waste Code: 261 - Polychlorinated biphenyls and material containing PCBs  
Disposal Method: H141 - Storage, Bulking, And/Or Transfer Off Site--No  
Treatment/Reovery (H010-H129) Or (H131-H135)  
Tons: 3.82806

**Additional Info:**

Year: 2015  
Gen EPA ID: CAC002834662  
  
Shipment Date: 20151113  
Creation Date: 1/21/2016 22:15:39  
Receipt Date: 20151113  
Manifest ID: 008789922FLE  
Trans EPA ID: MAD039322250  
Trans Name: CLEAN HARBORS ENVIRONMENTAL SERVICE INC  
Trans 2 EPA ID: Not reported  
Trans 2 Name: Not reported  
TSDF EPA ID: CAD050806850  
Trans Name: CLEAN HARBORS LOS ANGELES LLC  
TSDF Alt EPA ID: Not reported  
TSDF Alt Name: Not reported  
Waste Code Description: 261 - Not reported  
RCRA Code: Not reported  
Meth Code: H141 - Storage, Bulking, And/Or Transfer Off Site--No  
Treatment/Reovery (H010-H129) Or (H131-H135)  
Quantity Tons: 3.82806  
Waste Quantity: 918  
Quantity Unit: G  
Additional Code 1: Not reported  
Additional Code 2: Not reported  
Additional Code 3: Not reported  
Additional Code 4: Not reported  
Additional Code 5: Not reported

**CERS:**

Name: BARRE SUBSTATION  
Address: 8662 CERRITOS  
City,State,Zip: STANTON, CA 90680  
Site ID: 200343  
CERS ID: T0605964393  
CERS Description: Leaking Underground Storage Tank Cleanup Site

**Affiliation:**

Affiliation Type Desc: Local Agency Caseworker  
Entity Name: SHYAMALA RAJAGOPAL - ORANGE COUNTY LOP  
Entity Title: Not reported  
Affiliation Address: 1241 E. DYER ROAD SUITE 120  
Affiliation City: SANTA ANA

Map ID  
Direction  
Distance  
Elevation

MAP FINDINGS

Site

Database(s)

EDR ID Number  
EPA ID Number

**SCE BARRE SUBSTATION (Continued)**

**U001570463**

Affiliation State: CA  
Affiliation Country: Not reported  
Affiliation Zip: Not reported  
Affiliation Phone: 7144336262

Affiliation Type Desc: Regional Board Caseworker  
Entity Name: NONE - SANTA ANA RWQCB (REGION 8)  
Entity Title: Not reported  
Affiliation Address: Not reported  
Affiliation City: RIVERSIDE  
Affiliation State: CA  
Affiliation Country: Not reported  
Affiliation Zip: Not reported  
Affiliation Phone: Not reported

Name: SCE BARRE SUBSTATION  
Address: 8662 CERRITOS AVE  
City,State,Zip: STANTON, CA 90680  
Site ID: 155113  
CERS ID: 10175573  
CERS Description: Chemical Storage Facilities

Violations:  
Site ID: 155113  
Site Name: SCE Barre Substation  
Violation Date: 01-29-2019  
Citation: HSC 6.95 25505(a)(4) - California Health and Safety Code, Chapter 6.95, Section(s) 25505(a)(4)  
Violation Description: Failure to provide initial and annual training to all employees in safety procedures in the event of a release or threatened release of a hazardous material or failure to document and maintain training records for a minimum of three years.  
Violation Notes: Returned to compliance on 02/04/2019. OBSERVATION: Employee training records were not available for review. All employees are required to be trained annually; new employees are required to be trained within 6 months. CORRECTIVE ACTION: Please provide training records for the Hazardous Materials Business Plan with the following information documented: topic of training, date, employee name, employee signature. Violation must be corrected immediately and documents must be submitted to this Agency within 30 days.  
Violation Division: Orange County Environmental Health  
Violation Program: HMRRP  
Violation Source: CERS

Site ID: 155113  
Site Name: SCE Barre Substation  
Violation Date: 01-29-2019  
Citation: HSC 6.95 25508(a)(1) - California Health and Safety Code, Chapter 6.95, Section(s) 25508(a)(1)  
Violation Description: Failure to complete and electronically submit a site map with all required content.  
Violation Notes: Returned to compliance on 02/25/2019. OBSERVATION: The site map does not contain all of the required elements. CORRECTIVE ACTION: The following elements must be added to the site map: Electrical & Water Shut Offs, Storm Drains & Sewers, Spill Kits & Absorbent on site, Fire Hydrants. Re-submit the site map to this Agency via the California Electronic Reporting System at <http://cers.calepa.ca.gov/> within 30

Map ID  
Direction  
Distance  
Elevation

MAP FINDINGS

Site

Database(s)

EDR ID Number  
EPA ID Number

**SCE BARRE SUBSTATION (Continued)**

**U001570463**

Violation Division: days.  
Violation Program: Orange County Environmental Health  
Violation Source: HMRRP  
CERS

Evaluation:  
Eval General Type: Compliance Evaluation Inspection  
Eval Date: 01-29-2019  
Violations Found: Yes  
Eval Type: Routine done by local agency  
Eval Notes: On site for routine hazardous materials and business emergency plan inspection. Consent to enter and inspect granted by Donald Hurdle, Environmental Specialist. Observed the facility and inspected hazardous materials storage. The following materials were observed in amounts that meet or exceed the minimum volumes required for disclosure: - Mineral Oil - Lead-Acid Batteries - Sulfur Hexafluoride - Nitrogen - Diesel Fuel - Capacitor Fluid - Acetylene - Oxygen The facility is responsible for identifying all hazardous materials, to include hazardous wastes, which are above disclosure thresholds of 55 gallons for liquids, 500 pounds for solids, & 200 cubic feet for gases. If there is a change in the type or amount of chemicals that are maintained on site, please submit revised documents (electronically) within 30 days of the change. Hazardous Materials documents can be submitted via the California Environmental Reporting System (CERS) located at [Truncated]  
Eval Division: Orange County Environmental Health  
Eval Program: HMRRP  
Eval Source: CERS

Eval General Type: Other/Unknown  
Eval Date: 02-13-2019  
Violations Found: No  
Eval Type: Other, not routine, done by local agency  
Eval Notes: Annual safety training records covering the Hazardous Materials Business Plan have been received on 2/4/2019 for this site. Violation I239 has been corrected.

Eval Division: Orange County Environmental Health  
Eval Program: HMRRP  
Eval Source: CERS

Eval General Type: Other/Unknown  
Eval Date: 03-04-2019  
Violations Found: No  
Eval Type: Other, not routine, done by local agency  
Eval Notes: The following documentation submitted to CERS on 2/25/2019 has been reviewed and ACCEPTED: - Business Activities - Business Owner/Operator Identification - Hazardous Materials Inventory - Site Map - Emergency Contingency Plan/Training Records The following violation has been corrected: I632 G Inadequate completion and electronic submission of the annotated Site Map with all required content.

Eval Division: Orange County Environmental Health  
Eval Program: HMRRP  
Eval Source: CERS

Eval General Type: Other/Unknown  
Eval Date: 05-15-2017  
Violations Found: No

Map ID  
Direction  
Distance  
Elevation

MAP FINDINGS

Site

Database(s)

EDR ID Number  
EPA ID Number

**SCE BARRE SUBSTATION (Continued)**

**U001570463**

Eval Type: Other, not routine, done by local agency  
Eval Notes: Reviewed facility's CERS HMBP submission. All submittal elements were accepted.  
Eval Division: Orange County Environmental Health  
Eval Program: HMRRP  
Eval Source: CERS

Coordinates:  
Site ID: 155113  
Facility Name: SCE Barre Substation  
Env Int Type Code: HMBP  
Program ID: 10175573  
Coord Name: Not reported  
Ref Point Type Desc: Center of a facility or station.  
Latitude: 33.810280  
Longitude: -117.980030

Affiliation:  
Affiliation Type Desc: Facility Mailing Address  
Entity Name: Mailing Address  
Entity Title: Not reported  
Affiliation Address: P.O. Box 5085 (Attn: ESD, Programs & Governance)  
Affiliation City: Rosemead  
Affiliation State: CA  
Affiliation Country: Not reported  
Affiliation Zip: 91770  
Affiliation Phone: Not reported

Affiliation Type Desc: Legal Owner  
Entity Name: Southern California Edison  
Entity Title: Not reported  
Affiliation Address: P.O. Box 5085 (Attn: ESD, Programs & Governance)  
Affiliation City: Rosemead  
Affiliation State: CA  
Affiliation Country: United States  
Affiliation Zip: 91770  
Affiliation Phone: (626) 302-1212

Affiliation Type Desc: Parent Corporation  
Entity Name: Southern California Edison, Transmission and Distribution Organization (TD)  
Entity Title: Not reported  
Affiliation Address: Not reported  
Affiliation City: Not reported  
Affiliation State: Not reported  
Affiliation Country: Not reported  
Affiliation Zip: Not reported  
Affiliation Phone: Not reported

Affiliation Type Desc: CUPA District  
Entity Name: Orange County Env Health  
Entity Title: Not reported  
Affiliation Address: 1241 East Dyer Road Suite 120  
Affiliation City: Santa Ana  
Affiliation State: CA  
Affiliation Country: Not reported

Map ID  
Direction  
Distance  
Elevation

MAP FINDINGS

Site

Database(s)

EDR ID Number  
EPA ID Number

**SCE BARRE SUBSTATION (Continued)**

**U001570463**

Affiliation Zip: 92705-5611  
Affiliation Phone: (714) 433-6406

Affiliation Type Desc: Environmental Contact  
Entity Name: Environmental Notification Center  
Entity Title: Not reported  
Affiliation Address: P.O. Box 5085 (Attn: ESD, Programs & Governance)  
Affiliation City: Rosemead  
Affiliation State: CA  
Affiliation Country: Not reported  
Affiliation Zip: 91770  
Affiliation Phone: Not reported

Affiliation Type Desc: Identification Signer  
Entity Name: Gretchen Tagavilla  
Entity Title: Consultant  
Affiliation Address: Not reported  
Affiliation City: Not reported  
Affiliation State: Not reported  
Affiliation Country: Not reported  
Affiliation Zip: Not reported  
Affiliation Phone: Not reported

Affiliation Type Desc: Operator  
Entity Name: Southern California Edison  
Entity Title: Not reported  
Affiliation Address: Not reported  
Affiliation City: Not reported  
Affiliation State: Not reported  
Affiliation Country: Not reported  
Affiliation Zip: Not reported  
Affiliation Phone: (626) 302-1212

Affiliation Type Desc: Document Preparer  
Entity Name: Gretchen Tagavilla  
Entity Title: Not reported  
Affiliation Address: Not reported  
Affiliation City: Not reported  
Affiliation State: Not reported  
Affiliation Country: Not reported  
Affiliation Zip: Not reported  
Affiliation Phone: Not reported

Affiliation Type Desc: Property Owner  
Entity Name: Southern California Edison  
Entity Title: Not reported  
Affiliation Address: P.O. Box 5085 (Attn: ESD, Programs & Governance)  
Affiliation City: Rosemead  
Affiliation State: CA  
Affiliation Country: United States  
Affiliation Zip: 91770  
Affiliation Phone: (626) 302-1212

**HWTS:**

Name: SOUTHERN CALIFORNIA EDISON BARRE SUBSTATION  
Address: 8662 CERRITOS AVE

Map ID  
Direction  
Distance  
Elevation

MAP FINDINGS

Site

Database(s)

EDR ID Number  
EPA ID Number

**SCE BARRE SUBSTATION (Continued)**

**U001570463**

Address 2: Not reported  
City,State,Zip: STANTON, CA 906801863  
EPA ID: CAC002834662  
Inactive Date: 01/22/2016  
Create Date: 10/22/2015  
Last Act Date: 08/19/2016  
Mailing Name: Not reported  
Mailing Address: PO BOX 800  
Mailing Address 2: Not reported  
Mailing City,State,Zip: ROSEMEAD, CA 917700000  
Owner Name: SOUTHERN CALIFORNIA EDISON  
Owner Address: PO BOX 800  
Owner Address 2: Not reported  
Owner City,State,Zip: ROSEMEAD, CA 917700000  
Contact Name: SARA M. DUVALL  
Contact Address: P.O. BOX 800  
Contact Address 2: Not reported  
City,State,Zip: ROSEMEAD, CA 91770

**BA632**  
**ENE**  
**1/8-1/4**  
**0.150 mi.**  
**794 ft.**

**BARRE SUBSTATION**  
**8662 CERRITOS AVE.**  
**STANTON, CA 90680**

**RCRA-LQG**

**1007199629**  
**CAD981694060**

**Site 2 of 2 in cluster BA**

**Relative:**  
**Higher**

**Actual:**  
**74 ft.**

RCRA-LQG:  
Date Form Received by Agency: 1999-03-04 00:00:00.0  
Handler Name: BARRE SUBSTATION  
Handler Address: 8662 CERRITOS AVE.  
Handler City,State,Zip: STANTON, CA 90680  
EPA ID: CAD981694060  
Contact Name: KATHRYN VANDERSLICE  
Contact Address: Not reported  
Contact City,State,Zip: Not reported  
Contact Telephone: 626-302-9320  
Contact Fax: Not reported  
Contact Email: Not reported  
Contact Title: Not reported  
EPA Region: 09  
Land Type: Not reported  
Federal Waste Generator Description: Not reported  
Non-Notifier: Not reported  
Biennial Report Cycle: 1997  
Accessibility: Not reported  
Active Site Indicator: Not reported  
State District Owner: Not reported  
State District: Not reported  
Mailing Address: 2244 WALNUT GROVE AVE ROOM 405  
Mailing City,State,Zip: ROSEMEAD, CA 91770  
Owner Name: Not reported  
Owner Type: Not reported  
Operator Name: Not reported  
Operator Type: Not reported  
Short-Term Generator Activity: Not reported  
Importer Activity: Not reported  
Mixed Waste Generator: Not reported  
Transporter Activity: Not reported  
Transfer Facility Activity: Not reported



Map ID  
Direction  
Distance  
Elevation

MAP FINDINGS

Site

Database(s)

EDR ID Number  
EPA ID Number

**BARRE SUBSTATION (Continued)**

**1007199629**

Recycler Activity with Storage:	Not reported
Small Quantity On-Site Burner Exemption:	Not reported
Smelting Melting and Refining Furnace Exemption:	Not reported
Underground Injection Control:	Not reported
Off-Site Waste Receipt:	Not reported
Universal Waste Indicator:	No
Universal Waste Destination Facility:	No
Federal Universal Waste:	No
Active Site Fed-Reg Treatment Storage and Disposal Facility:	Not reported
Active Site Converter Treatment storage and Disposal Facility:	Not reported
Active Site State-Reg Treatment Storage and Disposal Facility:	Not reported
Active Site State-Reg Handler:	---
Federal Facility Indicator:	Not reported
Hazardous Secondary Material Indicator:	N
Sub-Part K Indicator:	Not reported
Commercial TSD Indicator:	No
Treatment Storage and Disposal Type:	Not reported
2018 GPRA Permit Baseline:	Not on the Baseline
2018 GPRA Renewals Baseline:	Not on the Baseline
Permit Renewals Workload Universe:	Not reported
Permit Workload Universe:	Not reported
Permit Progress Universe:	Not reported
Post-Closure Workload Universe:	Not reported
Closure Workload Universe:	Not reported
202 GPRA Corrective Action Baseline:	No
Corrective Action Workload Universe:	No
Subject to Corrective Action Universe:	No
Non-TSDFs Where RCRA CA has Been Imposed Universe:	No
TSDFs Potentially Subject to CA Under 3004 (u)/(v) Universe:	No
TSDFs Only Subject to CA under Discretionary Auth Universe:	No
Corrective Action Priority Ranking:	No NCAPS ranking
Environmental Control Indicator:	No
Institutional Control Indicator:	No
Human Exposure Controls Indicator:	N/A
Groundwater Controls Indicator:	N/A
Operating TSDF Universe:	Not reported
Full Enforcement Universe:	Not reported
Significant Non-Complier Universe:	No
Unaddressed Significant Non-Complier Universe:	No
Addressed Significant Non-Complier Universe:	No
Significant Non-Complier With a Compliance Schedule Universe:	No
Financial Assurance Required:	Not reported
Handler Date of Last Change:	2014-09-16 00:00:00.0
Recognized Trader-Importer:	Not reported
Recognized Trader-Exporter:	Not reported
Importer of Spent Lead Acid Batteries:	Not reported
Exporter of Spent Lead Acid Batteries:	Not reported
Recycler Activity Without Storage:	Not reported
Manifest Broker:	Not reported
Sub-Part P Indicator:	No

**Historic Generators:**

Receive Date:	1999-03-04 00:00:00.0
Handler Name:	BARRE SUBSTATION
Federal Waste Generator Description:	Large Quantity Generator
State District Owner:	Not reported

Map ID  
Direction  
Distance  
Elevation

MAP FINDINGS

Site

Database(s)

EDR ID Number  
EPA ID Number

**BARRE SUBSTATION (Continued)**

**1007199629**

Large Quantity Handler of Universal Waste: No  
Recognized Trader Importer: No  
Recognized Trader Exporter: No  
Spent Lead Acid Battery Importer: No  
Spent Lead Acid Battery Exporter: No  
Current Record: Yes  
Non Storage Recycler Activity: Not reported  
Electronic Manifest Broker: Not reported

List of NAICS Codes and Descriptions:

NAICS Code: 2211  
NAICS Description: ELECTRIC POWER GENERATION, TRANSMISSION AND DISTRIBUTION

Facility Has Received Notices of Violations:

Violations: No Violations Found

Evaluation Action Summary:

Evaluations: No Evaluations Found

**633**  
**South**  
**1/8-1/4**  
**0.164 mi.**  
**868 ft.**

**CHEVRON STATION SW88054**  
**11250 BEACH BLVD**  
**STANTON, CA 90680**

**RCRA-SQG**  
**FINDS**  
**ECHO**

**1000857728**  
**CAD983671736**

**Relative:**  
**Lower**

**Actual:**  
**66 ft.**

RCRA-SQG:

Date Form Received by Agency: 1993-07-19 00:00:00.0  
Handler Name: CHEVRON STATION SW88054  
Handler Address: 11250 BEACH BLVD  
Handler City,State,Zip: STANTON, CA 90680  
EPA ID: CAD983671736  
Contact Name: SUZANNE SISSUNG  
Contact Address: P O BOX 2833  
Contact City,State,Zip: LA HABRA, CA 90632  
Contact Telephone: 310-694-7452  
Contact Fax: Not reported  
Contact Email: Not reported  
Contact Title: Not reported  
EPA Region: 09  
Land Type: Private  
Federal Waste Generator Description: Small Quantity Generator  
Non-Notifier: Not reported  
Biennial Report Cycle: Not reported  
Accessibility: Not reported  
Active Site Indicator: Handler Activities  
State District Owner: Not reported  
State District: Not reported  
Mailing Address: P O BOX 2833  
Mailing City,State,Zip: LA HABRA, CA 90632  
Owner Name: CHEVRON USA PRODUCTS CO  
Owner Type: Private  
Operator Name: Not reported  
Operator Type: Not reported  
Short-Term Generator Activity: No  
Importer Activity: No

Map ID  
Direction  
Distance  
Elevation

MAP FINDINGS

Site

Database(s)

EDR ID Number  
EPA ID Number

**CHEVRON STATION SW88054 (Continued)**

**1000857728**

Mixed Waste Generator:	No
Transporter Activity:	No
Transfer Facility Activity:	No
Recycler Activity with Storage:	No
Small Quantity On-Site Burner Exemption:	No
Smelting Melting and Refining Furnace Exemption:	No
Underground Injection Control:	No
Off-Site Waste Receipt:	No
Universal Waste Indicator:	No
Universal Waste Destination Facility:	No
Federal Universal Waste:	No
Active Site Fed-Reg Treatment Storage and Disposal Facility:	Not reported
Active Site Converter Treatment storage and Disposal Facility:	Not reported
Active Site State-Reg Treatment Storage and Disposal Facility:	Not reported
Active Site State-Reg Handler:	---
Federal Facility Indicator:	Not reported
Hazardous Secondary Material Indicator:	NN
Sub-Part K Indicator:	Not reported
Commercial TSD Indicator:	No
Treatment Storage and Disposal Type:	Not reported
2018 GPRA Permit Baseline:	Not on the Baseline
2018 GPRA Renewals Baseline:	Not on the Baseline
Permit Renewals Workload Universe:	Not reported
Permit Workload Universe:	Not reported
Permit Progress Universe:	Not reported
Post-Closure Workload Universe:	Not reported
Closure Workload Universe:	Not reported
202 GPRA Corrective Action Baseline:	No
Corrective Action Workload Universe:	No
Subject to Corrective Action Universe:	No
Non-TSDFs Where RCRA CA has Been Imposed Universe:	No
TSDFs Potentially Subject to CA Under 3004 (u)/(v) Universe:	No
TSDFs Only Subject to CA under Discretionary Auth Universe:	No
Corrective Action Priority Ranking:	No NCAPS ranking
Environmental Control Indicator:	No
Institutional Control Indicator:	No
Human Exposure Controls Indicator:	N/A
Groundwater Controls Indicator:	N/A
Operating TSD Universe:	Not reported
Full Enforcement Universe:	Not reported
Significant Non-Complier Universe:	No
Unaddressed Significant Non-Complier Universe:	No
Addressed Significant Non-Complier Universe:	No
Significant Non-Complier With a Compliance Schedule Universe:	No
Financial Assurance Required:	Not reported
Handler Date of Last Change:	2000-09-15 17:30:50.0
Recognized Trader-Importer:	No
Recognized Trader-Exporter:	No
Importer of Spent Lead Acid Batteries:	No
Exporter of Spent Lead Acid Batteries:	No
Recycler Activity Without Storage:	Not reported
Manifest Broker:	Not reported
Sub-Part P Indicator:	No

Handler - Owner Operator:

Owner/Operator Indicator:

Owner

Map ID  
Direction  
Distance  
Elevation

MAP FINDINGS

Site

Database(s)

EDR ID Number  
EPA ID Number

**CHEVRON STATION SW88054 (Continued)**

**1000857728**

Owner/Operator Name:	CHEVRON USA PRODUCTS CO
Legal Status:	Private
Date Became Current:	Not reported
Date Ended Current:	Not reported
Owner/Operator Address:	P O BOX 2833
Owner/Operator City,State,Zip:	LA HABRA, CA 90632
Owner/Operator Telephone:	310-694-7452
Owner/Operator Telephone Ext:	Not reported
Owner/Operator Fax:	Not reported
Owner/Operator Email:	Not reported

**Historic Generators:**

Receive Date:	1993-07-19 00:00:00.0
Handler Name:	CHEVRON STATION SW88054
Federal Waste Generator Description:	Small Quantity Generator
State District Owner:	Not reported
Large Quantity Handler of Universal Waste:	No
Recognized Trader Importer:	No
Recognized Trader Exporter:	No
Spent Lead Acid Battery Importer:	No
Spent Lead Acid Battery Exporter:	No
Current Record:	Yes
Non Storage Recycler Activity:	Not reported
Electronic Manifest Broker:	Not reported

**List of NAICS Codes and Descriptions:**

NAICS Codes:	No NAICS Codes Found
--------------	----------------------

**Facility Has Received Notices of Violations:**

Violations:	No Violations Found
-------------	---------------------

**Evaluation Action Summary:**

Evaluations:	No Evaluations Found
--------------	----------------------

**FINDS:**

Registry ID:	110002901753
--------------	--------------

Click Here:

**Environmental Interest/Information System:**

California Hazardous Waste Tracking System - Datamart (HWTS-DATAMART) provides California with information on hazardous waste shipments for generators, transporters, and treatment, storage, and disposal facilities.

RCRAInfo is a national information system that supports the Resource Conservation and Recovery Act (RCRA) program through the tracking of events and activities related to facilities that generate, transport, and treat, store, or dispose of hazardous waste. RCRAInfo allows RCRA program staff to track the notification, permit, compliance, and corrective action activities required under RCRA.

[Click this hyperlink](#) while viewing on your computer to access additional FINDS: detail in the EDR Site Report.

Map ID  
Direction  
Distance  
Elevation

MAP FINDINGS

Site

Database(s)

EDR ID Number  
EPA ID Number

**CHEVRON STATION SW88054 (Continued)**

**1000857728**

**ECHO:**

Envid: 1000857728  
Registry ID: 110002901753  
DFR URL: <http://echo.epa.gov/detailed-facility-report?fid=110002901753>  
Name: CHEVRON STATION SW88054  
Address: 11250 BEACH BLVD  
City,State,Zip: STANTON, CA 90680

**AY634**  
**ESE**  
**1/8-1/4**  
**0.167 mi.**  
**880 ft.**

**CRUZ TIRES & AUTO REPAIR INC**  
**8447 KATELLA AVE**  
**STANTON, CA 90680**

**RCRA NonGen / NLR**

**1025873988**  
**CAL000447117**

**Site 2 of 3 in cluster AY**

**Relative:**  
**Higher**

**Actual:**  
**72 ft.**

RCRA NonGen / NLR:  
Date Form Received by Agency: 2021-01-04 00:00:00.0  
Handler Name: CRUZ TIRES & AUTO REPAIR INC  
Handler Address: 8447 KATELLA AVE  
Handler City,State,Zip: STANTON, CA 90680  
EPA ID: CAL000447117  
Contact Name: FIDENCIO CRUZ  
Contact Address: 8447 KATELLA AVE  
Contact City,State,Zip: STANTON, CA 90680  
Contact Telephone: 714-404-7798  
Contact Fax: Not reported  
Contact Email: FCRUZ7475@GMAIL.COM  
Contact Title: Not reported  
EPA Region: 09  
Land Type: Private  
Federal Waste Generator Description: Not a generator, verified  
Non-Notifier: Not reported  
Biennial Report Cycle: Not reported  
Accessibility: Not reported  
Active Site Indicator: Not reported  
State District Owner: Not reported  
State District: Not reported  
Mailing Address: 8447 KATELLA AVE  
Mailing City,State,Zip: STANTON, CA 90680  
Owner Name: Not reported  
Owner Type: Not reported  
Operator Name: CRUZ TIRES & AUTO REPAIR INC  
Operator Type: Other  
Short-Term Generator Activity: No  
Importer Activity: No  
Mixed Waste Generator: No  
Transporter Activity: No  
Transfer Facility Activity: No  
Recycler Activity with Storage: No  
Small Quantity On-Site Burner Exemption: No  
Smelting Melting and Refining Furnace Exemption: No  
Underground Injection Control: No  
Off-Site Waste Receipt: No  
Universal Waste Indicator: No  
Universal Waste Destination Facility: No  
Federal Universal Waste: No  
Active Site Fed-Reg Treatment Storage and Disposal Facility: Not reported  
Active Site Converter Treatment storage and Disposal Facility: Not reported

Map ID  
Direction  
Distance  
Elevation

MAP FINDINGS

Site

Database(s)

EDR ID Number  
EPA ID Number

**CRUZ TIRES & AUTO REPAIR INC (Continued)**

**1025873988**

Active Site State-Reg Treatment Storage and Disposal Facility:	Not reported
Active Site State-Reg Handler:	---
Federal Facility Indicator:	Not reported
Hazardous Secondary Material Indicator:	N
Sub-Part K Indicator:	Not reported
Commercial TSD Indicator:	No
Treatment Storage and Disposal Type:	Not reported
2018 GPRA Permit Baseline:	Not on the Baseline
2018 GPRA Renewals Baseline:	Not on the Baseline
Permit Renewals Workload Universe:	Not reported
Permit Workload Universe:	Not reported
Permit Progress Universe:	Not reported
Post-Closure Workload Universe:	Not reported
Closure Workload Universe:	Not reported
202 GPRA Corrective Action Baseline:	No
Corrective Action Workload Universe:	No
Subject to Corrective Action Universe:	No
Non-TSDs Where RCRA CA has Been Imposed Universe:	No
TSDs Potentially Subject to CA Under 3004 (u)/(v) Universe:	No
TSDs Only Subject to CA under Discretionary Auth Universe:	No
Corrective Action Priority Ranking:	No NCAPS ranking
Environmental Control Indicator:	No
Institutional Control Indicator:	No
Human Exposure Controls Indicator:	N/A
Groundwater Controls Indicator:	N/A
Operating TSDF Universe:	Not reported
Full Enforcement Universe:	Not reported
Significant Non-Complier Universe:	No
Unaddressed Significant Non-Complier Universe:	No
Addressed Significant Non-Complier Universe:	No
Significant Non-Complier With a Compliance Schedule Universe:	No
Financial Assurance Required:	Not reported
Handler Date of Last Change:	2021-01-05 18:45:42.0
Recognized Trader-Importer:	No
Recognized Trader-Exporter:	No
Importer of Spent Lead Acid Batteries:	No
Exporter of Spent Lead Acid Batteries:	No
Recycler Activity Without Storage:	No
Manifest Broker:	No
Sub-Part P Indicator:	No

**Handler - Owner Operator:**

Owner/Operator Indicator:	Operator
Owner/Operator Name:	CRUZ TIRES & AUTO REPAIR INC
Legal Status:	Other
Date Became Current:	Not reported
Date Ended Current:	Not reported
Owner/Operator Address:	2657 W YALE AVE
Owner/Operator City,State,Zip:	ANAHEIM, CA 92801
Owner/Operator Telephone:	714-404-7798
Owner/Operator Telephone Ext:	Not reported
Owner/Operator Fax:	Not reported
Owner/Operator Email:	Not reported

Owner/Operator Indicator:	Owner
Owner/Operator Name:	CRUZ TIRES & AUTO REPAIR INC

Map ID  
Direction  
Distance  
Elevation

MAP FINDINGS

Site

Database(s)

EDR ID Number  
EPA ID Number

**CRUZ TIRES & AUTO REPAIR INC (Continued)**

**1025873988**

Legal Status: Other  
Date Became Current: Not reported  
Date Ended Current: Not reported  
Owner/Operator Address: 8447 KATELLA AVE  
Owner/Operator City,State,Zip: STANTON, CA 90680  
Owner/Operator Telephone: 714-404-7798  
Owner/Operator Telephone Ext: Not reported  
Owner/Operator Fax: Not reported  
Owner/Operator Email: Not reported

Owner/Operator Indicator: Operator  
Owner/Operator Name: FIDENCIO CRUZ  
Legal Status: Other  
Date Became Current: Not reported  
Date Ended Current: Not reported  
Owner/Operator Address: 8447 KATELLA AVE  
Owner/Operator City,State,Zip: STANTON, CA 90680  
Owner/Operator Telephone: 714-404-7798  
Owner/Operator Telephone Ext: Not reported  
Owner/Operator Fax: Not reported  
Owner/Operator Email: Not reported

**Historic Generators:**

Receive Date: 2019-06-27 00:00:00.0  
Handler Name: CRUZ TIRES & AUTO REPAIR INC  
Federal Waste Generator Description: Not a generator, verified  
State District Owner: Not reported  
Large Quantity Handler of Universal Waste: No  
Recognized Trader Importer: No  
Recognized Trader Exporter: No  
Spent Lead Acid Battery Importer: No  
Spent Lead Acid Battery Exporter: No  
Current Record: No  
Non Storage Recycler Activity: Not reported  
Electronic Manifest Broker: Not reported

Receive Date: 2021-01-04 00:00:00.0  
Handler Name: CRUZ TIRES & AUTO REPAIR INC  
Federal Waste Generator Description: Not a generator, verified  
State District Owner: Not reported  
Large Quantity Handler of Universal Waste: No  
Recognized Trader Importer: No  
Recognized Trader Exporter: No  
Spent Lead Acid Battery Importer: No  
Spent Lead Acid Battery Exporter: No  
Current Record: Yes  
Non Storage Recycler Activity: No  
Electronic Manifest Broker: No

**List of NAICS Codes and Descriptions:**

NAICS Code: 811111  
NAICS Description: GENERAL AUTOMOTIVE REPAIR

NAICS Code: 811490  
NAICS Description: OTHER PERSONAL AND HOUSEHOLD GOODS REPAIR AND MAINTENANCE

Map ID  
Direction  
Distance  
Elevation

MAP FINDINGS

Site

Database(s)

EDR ID Number  
EPA ID Number

**CRUZ TIRES & AUTO REPAIR INC (Continued)**

**1025873988**

Facility Has Received Notices of Violations:

Violations:

No Violations Found

Evaluation Action Summary:

Evaluations:

No Evaluations Found

**AY635**  
**ESE**  
**1/8-1/4**  
**0.167 mi.**  
**880 ft.**

**COAST TO COAST CAR RENTAL & REPAIR INC**

**8447 KATELLA AVE**  
**STANTON, CA 90680**

**Site 3 of 3 in cluster AY**

**CERS HAZ WASTE**  
**HAZNET**  
**CERS**  
**HWTS**

**S113143927**  
**N/A**

**Relative:**  
**Higher**  
**Actual:**  
**72 ft.**

CERS HAZ WASTE:

Name:

CRUZ TIRES AND AUTO REPAIR INC

Address:

8447 KATELLA AVE

City,State,Zip:

STANTON, CA 90680

Site ID:

416056

CERS ID:

10548040

CERS Description:

Hazardous Waste Generator

HAZNET:

Name:

COAST TO COAST CAR RENTAL & REPAIR INC

Address:

8447 KATELLA AVE

Address 2:

Not reported

City,State,Zip:

STANTON, CA 906803214

Contact:

MATTA ELIAS

Telephone:

7142209200

Mailing Name:

Not reported

Mailing Address:

8447 KATELLA AVE

Year:

2012

Gepaid:

CAL000310173

TSD EPA ID:

CAD099452708

CA Waste Code:

221 - Waste oil and mixed oil

Disposal Method:

H039 - Other Recovery Of Reclamation For Reuse Including Acid  
Regeneration, Organics Recovery Ect

Tons:

1.349

Year:

2007

Gepaid:

CAL000310173

TSD EPA ID:

NVT330010000

CA Waste Code:

352 - Other organic solids

Disposal Method:

H132 - Landfill Or Surface Impoundment That Will Be Closed As  
Landfill( To Include On-Site Treatment And/Or Stabilization)

Tons:

0.015

Year:

2007

Gepaid:

CAL000310173

TSD EPA ID:

CAD099452708

CA Waste Code:

221 - Waste oil and mixed oil

Disposal Method:

H039 - Other Recovery Of Reclamation For Reuse Including Acid  
Regeneration, Organics Recovery Ect

Tons:

0.76



Map ID  
Direction  
Distance  
Elevation

MAP FINDINGS

Site

Database(s)

EDR ID Number  
EPA ID Number

**COAST TO COAST CAR RENTAL & REPAIR INC (Continued)**

**S113143927**

Additional Info:

Year:	2012
Gen EPA ID:	CAL000310173
Shipment Date:	20120828
Creation Date:	10/10/2012 22:15:33
Receipt Date:	20120828
Manifest ID:	010569044JJK
Trans EPA ID:	CAL000360685
Trans Name:	MOVEEL FUEL
Trans 2 EPA ID:	Not reported
Trans 2 Name:	Not reported
TSDF EPA ID:	CAD099452708
Trans Name:	INDUSTRIAL SERVICE OIL CO INC
TSDF Alt EPA ID:	Not reported
TSDF Alt Name:	Not reported
Waste Code Description:	221 - Waste oil and mixed oil
RCRA Code:	Not reported
Meth Code:	H039 - Other Recovery Of Reclamation For Reuse Including Acid Regeneration, Organics Recovery Ect
Quantity Tons:	0.494
Waste Quantity:	130
Quantity Unit:	G
Additional Code 1:	Not reported
Additional Code 2:	Not reported
Additional Code 3:	Not reported
Additional Code 4:	Not reported
Additional Code 5:	Not reported
Shipment Date:	20120703
Creation Date:	9/17/2012 22:15:26
Receipt Date:	20120703
Manifest ID:	009635429JJK
Trans EPA ID:	CAL000360685
Trans Name:	MOVEEL FUEL
Trans 2 EPA ID:	Not reported
Trans 2 Name:	Not reported
TSDF EPA ID:	CAD099452708
Trans Name:	INDUSTRIAL SERVICE OIL CO INC
TSDF Alt EPA ID:	Not reported
TSDF Alt Name:	Not reported
Waste Code Description:	221 - Waste oil and mixed oil
RCRA Code:	Not reported
Meth Code:	H039 - Other Recovery Of Reclamation For Reuse Including Acid Regeneration, Organics Recovery Ect
Quantity Tons:	0.361
Waste Quantity:	95
Quantity Unit:	G
Additional Code 1:	Not reported
Additional Code 2:	Not reported
Additional Code 3:	Not reported
Additional Code 4:	Not reported
Additional Code 5:	Not reported
Shipment Date:	20120320
Creation Date:	4/25/2012 20:30:21
Receipt Date:	20120320

Map ID  
Direction  
Distance  
Elevation

MAP FINDINGS

Site

Database(s)

EDR ID Number  
EPA ID Number

**COAST TO COAST CAR RENTAL & REPAIR INC (Continued)**

**S113143927**

Manifest ID: 009635167JJK  
Trans EPA ID: CAL000360685  
Trans Name: MOVEEL FUEL  
Trans 2 EPA ID: Not reported  
Trans 2 Name: Not reported  
TSDF EPA ID: CAD099452708  
Trans Name: INDUSTRIAL SERVICE OIL CO INC  
TSDF Alt EPA ID: Not reported  
TSDF Alt Name: Not reported  
Waste Code Description: 221 - Waste oil and mixed oil  
RCRA Code: Not reported  
Meth Code: H039 - Other Recovery Of Reclamation For Reuse Including Acid  
Regeneration, Organics Recovery Ect  
Quantity Tons: 0.494  
Waste Quantity: 130  
Quantity Unit: G  
Additional Code 1: Not reported  
Additional Code 2: Not reported  
Additional Code 3: Not reported  
Additional Code 4: Not reported  
Additional Code 5: Not reported

**Additional Info:**

Year: 2007  
Gen EPA ID: CAL000310173

Shipment Date: 20070326  
Creation Date: 9/20/2007 18:30:16  
Receipt Date: 20070329  
Manifest ID: 000473640JJK  
Trans EPA ID: CAR000175422  
Trans Name: WORLDWIDE RECOVERY SYSTEMS INC  
Trans 2 EPA ID: CAR000074096  
Trans 2 Name: ERT  
TSDF EPA ID: NVT330010000  
Trans Name: US ECOLOGY (BEATTY NV)  
TSDF Alt EPA ID: Not reported  
TSDF Alt Name: Not reported  
Waste Code Description: 352 - Other organic solids  
RCRA Code: Not reported  
Meth Code: H132 - Landfill Or Surface Impoundment That Will Be Closed As  
Landfill( To Include On-Site Treatment And/Or Stabilization)  
Quantity Tons: 0.015  
Waste Quantity: 30  
Quantity Unit: P  
Additional Code 1: Not reported  
Additional Code 2: Not reported  
Additional Code 3: Not reported  
Additional Code 4: Not reported  
Additional Code 5: Not reported

Shipment Date: 20070315  
Creation Date: 9/20/2007 18:30:37  
Receipt Date: 20070320  
Manifest ID: 000056947GBF  
Trans EPA ID: CAD983615501  
Trans Name: PACIFIC OIL COMPANY

Map ID  
Direction  
Distance  
Elevation

MAP FINDINGS

Site

Database(s)

EDR ID Number  
EPA ID Number

**COAST TO COAST CAR RENTAL & REPAIR INC (Continued)**

**S113143927**

Trans 2 EPA ID: Not reported  
Trans 2 Name: Not reported  
TSDF EPA ID: CAD099452708  
Trans Name: INDUSTRIAL SERVICE OIL COMPANY  
TSDF Alt EPA ID: Not reported  
TSDF Alt Name: Not reported  
Waste Code Description: 221 - Waste oil and mixed oil  
RCRA Code: Not reported  
Meth Code: H039 - Other Recovery Of Reclamation For Reuse Including Acid  
Regeneration, Organics Recovery Ect  
  
Quantity Tons: 0.76  
Waste Quantity: 200  
Quantity Unit: G  
Additional Code 1: Not reported  
Additional Code 2: Not reported  
Additional Code 3: Not reported  
Additional Code 4: Not reported  
Additional Code 5: Not reported

**CERS:**

Name: CRUZ TIRES AND AUTO REPAIR INC  
Address: 8447 KATELLA AVE  
City,State,Zip: STANTON, CA 90680  
Site ID: 416056  
CERS ID: 10548040  
CERS Description: Chemical Storage Facilities

**Violations:**

Site ID: 416056  
Site Name: CRUZ TIRES AND AUTO REPAIR INC  
Violation Date: 04-01-2019  
Citation: HSC 6.5 25250.22 - California Health and Safety Code, Chapter 6.5,  
Section(s) 25250.22  
Violation Description: Failure to properly manage used oil and/or fuel filters in accordance  
with the requirements.  
Violation Notes: Returned to compliance on 04/01/2019. OBSERVATION: The 55-gallon  
container of used oil and fuel filters was observed to be missing a  
hazardous waste label. CORRECTIVE ACTION: A new label was placed on  
the container. This violation corrected on site.  
Violation Division: Orange County Environmental Health  
Violation Program: HW  
Violation Source: CERS

Site ID: 416056  
Site Name: CRUZ TIRES AND AUTO REPAIR INC  
Violation Date: 10-17-2014  
Citation: HSC 6.95 25508(d) - California Health and Safety Code, Chapter 6.95,  
Section(s) 25508(d)  
Violation Description: Failure to complete and/or electronically submit a business plan when  
storing/handling a hazardous material at or above reportable  
quantities.  
Violation Notes: Returned to compliance on 05/26/2016.  
Violation Division: Orange County Environmental Health  
Violation Program: HMRRP  
Violation Source: CERS

Site ID: 416056

Map ID  
Direction  
Distance  
Elevation

MAP FINDINGS

Site

Database(s)

EDR ID Number  
EPA ID Number

**COAST TO COAST CAR RENTAL & REPAIR INC (Continued)**

**S113143927**

Site Name: CRUZ TIRES AND AUTO REPAIR INC  
Violation Date: 11-24-2020  
Citation: 22 CCR 12 66262.34(f) - California Code of Regulations, Title 22, Chapter 12, Section(s) 66262.34(f)  
Violation Description: Failure to properly label hazardous waste accumulation containers and portable tanks with the following requirements: "Hazardous Waste", name and address of the generator, physical and chemical characteristics of the Hazardous Waste, and starting accumulation date.  
Violation Notes: Returned to compliance on 11/24/2020. OBSERVATION: The waste oil portable tanks were observed with illegible hazardous waste labels. All hazardous waste labels must be clearly marked with the following information: the words "Hazardous Waste", generator name and address, accumulation start date, physical state, hazard properties, and content composition. CORRECTIVE ACTION: The waste oil containers were re-labeled. Violation corrected during the inspection. No further action needed.  
Violation Division: Orange County Environmental Health  
Violation Program: HW  
Violation Source: CERS

Site ID: 416056  
Site Name: CRUZ TIRES AND AUTO REPAIR INC  
Violation Date: 04-01-2019  
Citation: 22 CCR 12 66262.34(f) - California Code of Regulations, Title 22, Chapter 12, Section(s) 66262.34(f)  
Violation Description: Failure to properly label hazardous waste accumulation containers and portable tanks with the following requirements: "Hazardous Waste", name and address of the generator, physical and chemical characteristics of the Hazardous Waste, and starting accumulation date.  
Violation Notes: Returned to compliance on 04/01/2019. OBSERVATION: The labels on the two, 120-gallon tanks of waste oil, and the 55-gallon container of waste antifreeze were faded and illegible. CORRECTIVE ACTION: New labels were placed on the containers during the inspection. This violation corrected on site.  
Violation Division: Orange County Environmental Health  
Violation Program: HW  
Violation Source: CERS

Site ID: 416056  
Site Name: CRUZ TIRES AND AUTO REPAIR INC  
Violation Date: 03-10-2014  
Citation: 22 CCR 12 66262.34(f) - California Code of Regulations, Title 22, Chapter 12, Section(s) 66262.34(f)  
Violation Description: Failure to properly label hazardous waste accumulation containers with the following requirements: "Hazardous Waste", name and address of the generator, physical and chemical characteristics of the Hazardous Waste, and starting accumulation date.  
Violation Notes: Returned to compliance on 03/10/2014.  
Violation Division: Orange County Environmental Health  
Violation Program: HW  
Violation Source: CERS

Site ID: 416056  
Site Name: CRUZ TIRES AND AUTO REPAIR INC  
Violation Date: 04-01-2019

Map ID  
Direction  
Distance  
Elevation

MAP FINDINGS

Site

Database(s)

EDR ID Number  
EPA ID Number

**COAST TO COAST CAR RENTAL & REPAIR INC (Continued)**

**S113143927**

Citation: 22 CCR 12 66262.12 - California Code of Regulations, Title 22, Chapter 12, Section(s) 66262.12

Violation Description: Failure to obtain an Identification Number prior to treating, storing, disposing of, transporting or offering for transportation any hazardous waste.

Violation Notes: Returned to compliance on 06/01/2019. OBSERVATION: The generator has not obtained a valid EPA ID number following a change of ownership. CORRECTIVE ACTION: Please obtain an EPA ID number by submitting DTSC form 1358 to the Department of Toxic Substances Control (Sacramento) within 5 business days. Notify this agency when the new number has been issued.

Violation Division: Orange County Environmental Health  
Violation Program: HW  
Violation Source: CERS

Site ID: 416056  
Site Name: CRUZ TIRES AND AUTO REPAIR INC  
Violation Date: 10-03-2016  
Citation: 22 CCR 12 66262.34(f) - California Code of Regulations, Title 22, Chapter 12, Section(s) 66262.34(f)

Violation Description: Failure to properly label hazardous waste accumulation containers and portable tanks with the following requirements: "Hazardous Waste", name and address of the generator, physical and chemical characteristics of the Hazardous Waste, and starting accumulation date.

Violation Notes: Returned to compliance on 10/03/2016. The hazardous waste labels were worn and illegible on the waste oil drums, the waste oil tank and the drained used oil filters drums. All hazardous waste containers shall be marked with the following information: 1) the words G Hazardous WasteG ; 2) name and address of generator; 3) hazardous properties; 4) physical state; 5) composition (contents); 6) accumulation start date. The hazardous waste containers were all immediately labeled and marked with all the required information. Violation corrected.

Violation Division: Orange County Environmental Health  
Violation Program: HW  
Violation Source: CERS

Site ID: 416056  
Site Name: CRUZ TIRES AND AUTO REPAIR INC  
Violation Date: 03-10-2014  
Citation: 22 CCR 12 66262.34(f) - California Code of Regulations, Title 22, Chapter 12, Section(s) 66262.34(f)

Violation Description: Failure to properly label hazardous waste accumulation containers with the following requirements: "Hazardous Waste", name and address of the generator, physical and chemical characteristics of the Hazardous Waste, and starting accumulation date.

Violation Notes: Returned to compliance on 03/10/2014. The waste oil containers and the waste coolant drum had faded labels and the beginning date of accumulation was not correct. The labels were corrected and the violations abated

Violation Division: Orange County Environmental Health  
Violation Program: HW  
Violation Source: CERS

Site ID: 416056  
Site Name: CRUZ TIRES AND AUTO REPAIR INC  
Violation Date: 10-17-2014

Map ID  
Direction  
Distance  
Elevation

MAP FINDINGS

Site

Database(s)

EDR ID Number  
EPA ID Number

**COAST TO COAST CAR RENTAL & REPAIR INC (Continued)**

**S113143927**

Citation: HSC 6.95 25508(a)(1) - California Health and Safety Code, Chapter 6.95, Section(s) 25508(a)(1)  
Violation Description: Failure to complete and electronically submit hazardous material inventory information for all reportable hazardous materials on site at or above reportable quantities.  
Violation Notes: Returned to compliance on 05/26/2016.  
Violation Division: Orange County Environmental Health  
Violation Program: HMRRP  
Violation Source: CERS

Evaluation:  
Eval General Type: Compliance Evaluation Inspection  
Eval Date: 04-01-2019  
Violations Found: Yes  
Eval Type: Routine done by local agency  
Eval Notes: A change of ownership occurred on January 31, 2019. Walked throughout the facility. Observed hazardous waste storage areas. Containers were closed. Employees are reported to be trained. Emergency plan updated and posted in the east unit. No hazardous waste or universal waste observed in the dumpster/enclosure area.  
Eval Division: Orange County Environmental Health  
Eval Program: HW  
Eval Source: CERS

Eval General Type: Other/Unknown  
Eval Date: 07-22-2019  
Violations Found: No  
Eval Type: Other, not routine, done by local agency  
Eval Notes: This Agency has received confirmation that the facility has obtained an EPA ID number. The following violation has been corrected: I352- Failure to obtain an EPA ID number There are no remaining outstanding violations.  
Eval Division: Orange County Environmental Health  
Eval Program: HW  
Eval Source: CERS

Eval General Type: Compliance Evaluation Inspection  
Eval Date: 10-03-2016  
Violations Found: Yes  
Eval Type: Routine done by local agency  
Eval Notes: On site to conduct a routine hazardous waste inspection. Consent to inspect and take photos at the facility was provided by Elias Matta (ctcrepair1@yahoo.com). The facility no longer has a parts washer as per Mr. Matta. The hazardous waste labels were worn and illegible on the waste oil drums and tank and the drained used oil filters (see violation). Labels were provided, completed and posted on the tank and drums during this inspection. Violation I400 was corrected. Municipal dumpster area does not contain any hazardous waste. The perimeter of the facility was also inspected; no signs of releases were noted. Emergency Response Information was complete. Hazardous waste containers were properly covered. Reviewed manifests, bills of lading and consolidated manifests for all hazardous waste streams. For further information about Hazardous Waste management, please refer to the Orange County CUPA website at [www.occupainfo.com](http://www.occupainfo.com) and open the PDF G Hazardous Waste the [Truncated]  
Eval Division: Orange County Environmental Health  
Eval Program: HW

Map ID  
Direction  
Distance  
Elevation

MAP FINDINGS

Site

Database(s)

EDR ID Number  
EPA ID Number

**COAST TO COAST CAR RENTAL & REPAIR INC (Continued)**

**S113143927**

Eval Source: CERS

Eval General Type: Compliance Evaluation Inspection

Eval Date: 03-10-2014

Violations Found: Yes

Eval Type: Routine done by local agency

Eval Notes: On-site for routine inspection. Permission to enter, inspect, and take photographs granted by Elias Matta this date. Facility has two waste oil containers, one drum for coolant, and one drum for waste oil filters. The waste oil containers and the waste coolant drum had faded labels and the beginning date of accumulation was missing. The labels were replaced this date and the violation was abated Hazardous Waste receipts made available and reviewed. Emergency numbers posted. Inspected trash/dumpster and it does not appear to contain any hazardous waste. The perimeter of the facility was also inspected; no obvious signs of releases were noted. Note that there are requirements for Hazardous Material Business Emergency Plan (HMBEP) to be completed on line by businesses that have 55 gallons of a liquid, 500 pounds of a solid, or 200 cubic feet of a gas stored at site. See [www.esubmit.ocgov.com](http://www.esubmit.ocgov.com) for information on completing the HMBEP.

Eval Division: Orange County Environmental Health

Eval Program: HW

Eval Source: CERS

Eval General Type: Other/Unknown

Eval Date: 03-13-2019

Violations Found: No

Eval Type: Other, not routine, done by local agency

Eval Notes: Received phone call from owner explaining that business has been closed since July 2018 and needs to reverse invoice. Will go out to do a close out inspection.

Eval Division: Orange County Environmental Health

Eval Program: HMRRP

Eval Source: CERS

Eval General Type: Compliance Evaluation Inspection

Eval Date: 04-01-2019

Violations Found: No

Eval Type: Routine done by local agency

Eval Notes: A change of ownership occurred on January 31, 2019. Observed the facility and inspected hazardous materials storage. The following materials were observed in amounts that meet or exceed the minimum volumes required for disclosure: - 1 x 55 gal container of waste antifreeze - 2 x 120 gal tanks of waste oil REQUIREMENT FOR ELECTRONIC SUBMITTAL OF HAZARDOUS MATERIALS BUSINESS EMERGENCY PLAN DOCUMENTS: This report serves as notice that the facility must submit the following documents electronically within 30 days of this report: - Business Activities - Owner/Operator Information - Hazardous Materials Inventory - Site Map - Emergency Response Plan - Employee Training Plan The facility is responsible for identifying all hazardous materials, to include hazardous wastes, which are above disclosure thresholds. If there is a change in the type or amount of chemicals that are maintained on site, please submit revised documents (electronically) within 30 days [Truncated]

Eval Division: Orange County Environmental Health

Eval Program: HMRRP

Eval Source: CERS

Map ID  
Direction  
Distance  
Elevation

MAP FINDINGS

Site

Database(s)

EDR ID Number  
EPA ID Number

**COAST TO COAST CAR RENTAL & REPAIR INC (Continued)**

**S113143927**

Eval General Type:	Other/Unknown
Eval Date:	07-26-2016
Violations Found:	No
Eval Type:	Other, not routine, done by local agency
Eval Notes:	7/26/16 This submittal is being conditionally approved in order to facilitate transfer of data to California Electronic Reporting System (CERS) database. The facility will need to make the following revisions in CERS following notification of data transfer: Chemical Description: Waste OIL -- Fire Class Code: Un-check carcinogen and check Combustible Liquid Class III B -- Federal Class Code: Fire, acute and Chronic -- Days on site : 365 -- storage Container : our records indicate Steel Drum please verify Please review the maximum amount of each chemical that is onsite. Also review the average daily amount and revise it so that it reflects the amount of each chemical that is typically onsite. Reporting thresholds are 500 pounds of solid or 55 gallons of liquid or 200 cubic feet of gas. Emergency Plan: - Please fill out sections a. through f. - Fill out Employee Training Section Please upload a site map with the following: Site Layout Site [Truncated]
Eval Division:	Orange County Environmental Health
Eval Program:	HMRRP
Eval Source:	CERS
Eval General Type:	Other/Unknown
Eval Date:	08-07-2015
Violations Found:	No
Eval Type:	Other, not routine, done by local agency
Eval Notes:	Not reported
Eval Division:	Orange County Environmental Health
Eval Program:	HMRRP
Eval Source:	CERS
Eval General Type:	Other/Unknown
Eval Date:	10-02-2015
Violations Found:	No
Eval Type:	Other, not routine, done by local agency
Eval Notes:	reviewed file for HM submittal quantities.
Eval Division:	Orange County Environmental Health
Eval Program:	HW
Eval Source:	CERS
Eval General Type:	Other/Unknown
Eval Date:	10-02-2015
Violations Found:	No
Eval Type:	Other, not routine, done by local agency
Eval Notes:	The following E-Submit submittal has been declined due to the following; Business Activities: -- EPA ID # is - CAL000310173 (please correct this). Chemical Description: Waste OIL - For mixtures only please put CAS: 64742-65-0 and un-check Extremely Hazardous Substance. -- Fire Class Code: Un-check carcinogen and check Combustible Liquid Class III B -- Federal Class Code: Fire, acute and Chronic -- Days on site : 365 -- storage Container : our records indicate Steel Drum please verify Please review the maximum amount of each chemical that is onsite. Also review the average daily amount and revise it so that it reflects the amount of each chemical that is typically onsite. Reporting thresholds are 500 pounds of solid or 55 gallons of liquid or 200 cubic feet of gas. Emergency Plan: Fill out the following



Map ID  
Direction  
Distance  
Elevation

MAP FINDINGS

Site

Database(s)

EDR ID Number  
EPA ID Number

**COAST TO COAST CAR RENTAL & REPAIR INC (Continued)**

**S113143927**

Boxes: -- Prevention, Mitigation, abatement, evacuation, BEP Copies,  
Other Reocdrds -- Employee training Please upload a site map with  
[Truncated]  
Eval Division: Orange County Environmental Health  
Eval Program: HMRRP  
Eval Source: CERS

Eval General Type: Compliance Evaluation Inspection  
Eval Date: 10-03-2016  
Violations Found: No  
Eval Type: Routine done by local agency  
Eval Notes: On site to conduct a routine Hazardous Materials Business Emergency  
Plan inspection. Consent to inspect and take photos was provided by  
Elias Matta. A walk through of the facility was conducted. The  
following Hazardous Substances were observed being stored at above the  
reporting threshold: HW - Waste Oil This facility is responsible for  
identifying all hazardous materials and hazardous wastes, which are  
above the following disclosure thresholds: Solids > 500 pounds.  
Liquids > or = 55 gallons Gas > or = 200 cubic feet Hazardous wastes  
should have a separate disclosure. Site map is available for review.  
You must upload this map to the CERS website once Employee training is  
available for review. Electronic Reporting has been submitted but not  
completed using the E Submit Portal. We discussed the state data base  
G CERSG <http://cers.calepa.ca.gov>. Ensure the submittal is corrected as  
per the review regarding the site map and the waste oil information.  
Please [Truncated]  
Eval Division: Orange County Environmental Health  
Eval Program: HMRRP  
Eval Source: CERS

Eval General Type: Other/Unknown  
Eval Date: 10-17-2014  
Violations Found: Yes  
Eval Type: Other, not routine, done by local agency  
Eval Notes: Orange County Environmental Health as the Certified Unified Program  
Agency (OC CUPA) is the administrating agency for the Hazardous  
Materials Disclosure and Business Emergency Plan programs (HMD/BEP)  
previously administered by the Orange County Fire Authority. During  
the months of August and December of 2013, the OC CUPA sent out  
letters to regulated businesses requesting them to electronically  
submit their HMD/BEP forms. Electronic submission of these forms is a  
legal requirement. Failure to submit HMD/BEP forms is in violation of  
the California Health & Safety Code Chapter 6.95. According to our  
records there is no electronic submission for this facility. Please go  
to [www.esubmit.ocgov.com](http://www.esubmit.ocgov.com) to request a username and password and submit  
your HMD/BEP forms within the next 30 days. Businesses may also submit  
forms via the California Environmental Reporting System. Please verify  
that all owner information that is prepopulated on the E-Submit Portal  
is still [Truncated]  
Eval Division: Orange County Environmental Health  
Eval Program: HMRRP  
Eval Source: CERS

Eval General Type: Other/Unknown  
Eval Date: 10-22-2015  
Violations Found: No  
Eval Type: Other, not routine, done by local agency

Map ID  
Direction  
Distance  
Elevation

MAP FINDINGS

Site

Database(s)

EDR ID Number  
EPA ID Number

**COAST TO COAST CAR RENTAL & REPAIR INC (Continued)**

**S113143927**

Eval Notes:	Facility has changed to INC COAST to Coat Car Rental Repair INC
Eval Division:	Orange County Environmental Health
Eval Program:	HMRRP
Eval Source:	CERS
Eval General Type:	Other/Unknown
Eval Date:	10-22-2015
Violations Found:	No
Eval Type:	Other, not routine, done by local agency
Eval Notes:	Facility has changed to INC COAST to Coat Car Rental Repair INC
Eval Division:	Orange County Environmental Health
Eval Program:	HW
Eval Source:	CERS
Eval General Type:	Other/Unknown
Eval Date:	10-22-2015
Violations Found:	No
Eval Type:	Other, not routine, done by local agency
Eval Notes:	Reviewed and Accepted E-submital on this date. All violations corrected.
Eval Division:	Orange County Environmental Health
Eval Program:	HMRRP
Eval Source:	CERS
Eval General Type:	Compliance Evaluation Inspection
Eval Date:	11-24-2020
Violations Found:	No
Eval Type:	Routine done by local agency
Eval Notes:	INSPECTOR COMMENT: The following hazardous materials were observed on site over reportable quantities: - Waste Oil
Eval Division:	Orange County Environmental Health
Eval Program:	HMRRP
Eval Source:	CERS
Eval General Type:	Compliance Evaluation Inspection
Eval Date:	11-24-2020
Violations Found:	Yes
Eval Type:	Routine done by local agency
Eval Notes:	INSPECTOR COMMENT: On site for a routine hazardous waste inspection. Walked throughout the facility. Observed hazardous waste storage areas. Containers are closed and are properly labeled, but the labels for the waste oil containers were illegible. Completed and properly placed new labels on the containers during the inspection. Employees are reported to be trained. Manifests were available for review. Facility generates the following waste streams: - Waste Oil - Drained Used Waste Oil Filter - Waste Antifreeze Emergency plan is available on site. No hazardous waste or universal waste observed in the dumpster/enclosure area.
Eval Division:	Orange County Environmental Health
Eval Program:	HW
Eval Source:	CERS
Enforcement Action:	
Site ID:	416056
Site Name:	CRUZ TIRES AND AUTO REPAIR INC
Site Address:	8447 KATELLA AVE
Site City:	STANTON

Map ID  
Direction  
Distance  
Elevation

MAP FINDINGS

Site

Database(s)

EDR ID Number  
EPA ID Number

**COAST TO COAST CAR RENTAL & REPAIR INC (Continued)**

**S113143927**

Site Zip: 90680  
Enf Action Date: 08-07-2015  
Enf Action Type: Notice of Violation (Unified Program)  
Enf Action Description: Notice of Violation Issued by the Inspector at the Time of Inspection  
Enf Action Notes: Failure to Electronically Submit HMD/BEP.  
Enf Action Division: Orange County Environmental Health  
Enf Action Program: HMRRP  
Enf Action Source: CERS

**Coordinates:**

Site ID: 416056  
Facility Name: CRUZ TIRES AND AUTO REPAIR INC  
Env Int Type Code: HMBP  
Program ID: 10548040  
Coord Name: Not reported  
Ref Point Type Desc: Center of a facility or station.  
Latitude: 33.803520  
Longitude: -117.985220

**Affiliation:**

Affiliation Type Desc: Document Preparer  
Entity Name: Fidencio Cruz  
Entity Title: Not reported  
Affiliation Address: Not reported  
Affiliation City: Not reported  
Affiliation State: Not reported  
Affiliation Country: Not reported  
Affiliation Zip: Not reported  
Affiliation Phone: Not reported

Affiliation Type Desc: Facility Mailing Address  
Entity Name: Mailing Address  
Entity Title: Not reported  
Affiliation Address: 8447 KATELLA AVE  
Affiliation City: STANTON  
Affiliation State: CA  
Affiliation Country: Not reported  
Affiliation Zip: 90680  
Affiliation Phone: Not reported

Affiliation Type Desc: Identification Signer  
Entity Name: Fidencio Cruz  
Entity Title: Not reported  
Affiliation Address: Not reported  
Affiliation City: Not reported  
Affiliation State: Not reported  
Affiliation Country: Not reported  
Affiliation Zip: Not reported  
Affiliation Phone: Not reported

Affiliation Type Desc: Legal Owner  
Entity Name: Cruz Tires and Auto Repair Inc  
Entity Title: Not reported  
Affiliation Address: 8447 KATELLA AVE  
Affiliation City: STANTON  
Affiliation State: CA

Map ID  
Direction  
Distance  
Elevation

MAP FINDINGS

Site

Database(s)

EDR ID Number  
EPA ID Number

**COAST TO COAST CAR RENTAL & REPAIR INC (Continued)**

**S113143927**

Affiliation Country: United States  
Affiliation Zip: 90680  
Affiliation Phone: (714) 404-7798

Affiliation Type Desc: CUPA District  
Entity Name: Orange County Env Health  
Entity Title: Not reported  
Affiliation Address: 1241 East Dyer RoadSuite 120  
Affiliation City: Santa Ana  
Affiliation State: CA  
Affiliation Country: Not reported  
Affiliation Zip: 92705-5611  
Affiliation Phone: (714) 433-6406

Affiliation Type Desc: Operator  
Entity Name: Fidencio Cruz  
Entity Title: Not reported  
Affiliation Address: Not reported  
Affiliation City: Not reported  
Affiliation State: Not reported  
Affiliation Country: Not reported  
Affiliation Zip: Not reported  
Affiliation Phone: (714) 404-7798

Affiliation Type Desc: Environmental Contact  
Entity Name: Fidencio Cruz  
Entity Title: Not reported  
Affiliation Address: 8447 KATELLA AVE  
Affiliation City: STANTON  
Affiliation State: CA  
Affiliation Country: Not reported  
Affiliation Zip: 90680  
Affiliation Phone: Not reported

Affiliation Type Desc: Parent Corporation  
Entity Name: COAST TO COAST CAR RENTAL REPAIR INC  
Entity Title: Not reported  
Affiliation Address: Not reported  
Affiliation City: Not reported  
Affiliation State: Not reported  
Affiliation Country: Not reported  
Affiliation Zip: Not reported  
Affiliation Phone: Not reported

**HWTS:**

Name: COAST TO COAST CAR RENTAL & REPAIR INC  
Address: 8447 KATELLA AVE  
Address 2: Not reported  
City,State,Zip: STANTON, CA 906803214  
EPA ID: CAL000310173  
Inactive Date: 06/30/2011  
Create Date: 08/10/2006  
Last Act Date: 03/26/2014  
Mailing Name: Not reported  
Mailing Address: 8447 KATELLA AVE  
Mailing Address 2: Not reported

Map ID  
Direction  
Distance  
Elevation

MAP FINDINGS

Site

Database(s)

EDR ID Number  
EPA ID Number

**COAST TO COAST CAR RENTAL & REPAIR INC (Continued)**

**S113143927**

Mailing City,State,Zip: ANAHEIM, CA 906803214  
Owner Name: COAST TO COAST CAR RENTAL & REPAIR  
Owner Address: 4 WELBURY  
Owner Address 2: Not reported  
Owner City,State,Zip: ALISO VIEJO, CA 926566059  
Contact Name: MATTA ELIAS  
Contact Address: 4 WELBURY  
Contact Address 2: Not reported  
City,State,Zip: ALISO VIEJO, CA 926566059

**NAICS:**

EPA ID: CAL000310173  
Create Date: 2006-08-10 11:39:40.200  
NAICS Code: 532111  
NAICS Description: Passenger Car Rental  
Issued EPA ID Date: 2006-08-10 11:39:40.17000  
Inactive Date: 2011-06-30 00:00:00  
Facility Name: COAST TO COAST CAR RENTAL & REPAIR INC  
Facility Address: 8447 KATELLA AVE  
Facility Address 2: Not reported  
Facility City: STANTON  
Facility County: Not reported  
Facility State: CA  
Facility Zip: 906803214

**BB636**  
**SW**  
**1/8-1/4**  
**0.173 mi.**  
**913 ft.**

**KATELLA HOSPITAL**  
**7770 KATELLA**  
**STANTON, CA 90680**

**LUST** **S103672016**  
**Cortese** **N/A**  
**CERS**

**Site 1 of 3 in cluster BB**

**Relative:**  
**Lower**

**Actual:**  
**63 ft.**

**LUST:**

Name: KATELLA HOSPITAL  
Address: 7770 KATELLA  
City,State,Zip: STANTON, CA 90680  
Lead Agency: ORANGE COUNTY LOP  
Case Type: LUST Cleanup Site  
Geo Track: [http://geotracker.waterboards.ca.gov/profile\\_report.asp?global\\_id=T0605902150](http://geotracker.waterboards.ca.gov/profile_report.asp?global_id=T0605902150)  
Global Id: T0605902150  
Latitude: 33.8027917  
Longitude: -117.9970584  
Status: Completed - Case Closed  
Status Date: 06/02/1998  
Case Worker: SR  
RB Case Number: 083003155T  
Local Agency: ORANGE COUNTY LOP  
File Location: Local Agency  
Local Case Number: 98UT020  
Potential Media Affect: Soil  
Potential Contaminants of Concern: Gasoline  
Site History: Not reported

**LUST:**

Global Id: T0605902150  
Contact Type: Local Agency Caseworker  
Contact Name: SHYAMALA RAJAGOPAL  
Organization Name: ORANGE COUNTY LOP  
Address: 1241 E. DYER ROAD SUITE 120

Map ID  
Direction  
Distance  
Elevation

MAP FINDINGS

Site

Database(s)

EDR ID Number  
EPA ID Number

**KATELLA HOSPITAL (Continued)**

**S103672016**

City: SANTA ANA  
Email: srajagopal@ochca.com  
Phone Number: 7144336262

**LUST:**

Global Id: T0605902150  
Action Type: Other  
Date: 09/29/1997  
Action: Leak Discovery

Global Id: T0605902150  
Action Type: ENFORCEMENT  
Date: 06/02/1998  
Action: Closure/No Further Action Letter

Global Id: T0605902150  
Action Type: Other  
Date: 09/29/1997  
Action: Leak Reported

**LUST:**

Global Id: T0605902150  
Status: Open - Case Begin Date  
Status Date: 09/29/1997

Global Id: T0605902150  
Status: Completed - Case Closed  
Status Date: 06/02/1998

**LUST REG 8:**

Name: KATELLA HOSPITAL  
Address: 7770 KATELLA  
City: STANTON  
Region: 8  
County: Orange  
Regional Board: Santa Ana Region  
Facility Status: Case Closed  
Case Number: 083003155T  
Local Case Num: 98UT020  
Case Type: Soil only  
Substance: Gasoline  
Qty Leaked: 0  
Abate Method: Not reported  
Cross Street: Not reported  
Enf Type: Not reported  
Funding: Not reported  
How Discovered: Tank Closure  
How Stopped: Close Tank  
Leak Cause: Unknown  
Leak Source: Unknown  
Global ID: T0605902150  
How Stopped Date: 9/9/9999  
Enter Date: Not reported  
Date Confirmation of Leak Began: Not reported  
Date Preliminary Assessment Began: Not reported

Map ID  
Direction  
Distance  
Elevation

MAP FINDINGS

Site

Database(s)

EDR ID Number  
EPA ID Number

**KATELLA HOSPITAL (Continued)**

**S103672016**

Discover Date:	9/29/1997
Enforcement Date:	Not reported
Close Date:	6/2/1998
Date Prelim Assessment Workplan Submitted:	Not reported
Date Pollution Characterization Began:	Not reported
Date Remediation Plan Submitted:	Not reported
Date Remedial Action Underway:	Not reported
Date Post Remedial Action Monitoring:	Not reported
Enter Date:	Not reported
GW Qualifies:	Not reported
Soil Qualifies:	Not reported
Operator:	Not reported
Facility Contact:	Not reported
Interim:	Not reported
Oversite Program:	LUST
Latitude:	33.8028045
Longitude:	-117.9971324
MTBE Date:	Not reported
Max MTBE GW:	Not reported
MTBE Concentration:	0
Max MTBE Soil:	Not reported
MTBE Fuel:	1
MTBE Tested:	Site NOT Tested for MTBE.Includes Unknown and Not Analyzed.
MTBE Class:	*
Staff:	KS
Staff Initials:	SK
Lead Agency:	Local Agency
Local Agency:	30000L
Hydr Basin #:	Not reported
Beneficial:	MUN
Priority:	Not reported
Cleanup Fund Id:	Not reported
Work Suspended:	Not reported
Summary:	Not reported

**ORANGE CO. LUST:**

Name:	KATELLA HOSPITAL
Address:	7770 KATELLA AVE
City,State,Zip:	STANTON, CA 90680
Region:	ORANGE
Facility Id:	98UT020
Released Substance:	Gasoline-Automotive (motor gasoline and additives), leaded & unleaded
Date Closed:	06/02/1998
Record ID:	RO0001506

**CORTESE:**

Name:	KATELLA HOSPITAL
Address:	7770 KATELLA
City,State,Zip:	STANTON, CA 90680
Region:	CORTESE
Envirostor Id:	Not reported
Global ID:	T0605902150
Site/Facility Type:	LUST CLEANUP SITE
Cleanup Status:	COMPLETED - CASE CLOSED
Status Date:	Not reported
Site Code:	Not reported

Map ID  
Direction  
Distance  
Elevation

MAP FINDINGS

Site

Database(s)

EDR ID Number  
EPA ID Number

**KATELLA HOSPITAL (Continued)**

**S103672016**

Latitude: Not reported  
Longitude: Not reported  
Owner: Not reported  
Enf Type: Not reported  
Swat R: Not reported  
Flag: active  
Order No: Not reported  
Waste Discharge System No: Not reported  
Effective Date: Not reported  
Region 2: Not reported  
WID Id: Not reported  
Solid Waste Id No: Not reported  
Waste Management Unit Name: Not reported  
File Name: Active Open

**CERS:**

Name: KATELLA HOSPITAL  
Address: 7770 KATELLA  
City,State,Zip: STANTON, CA 90680  
Site ID: 208720  
CERS ID: T0605902150  
CERS Description: Leaking Underground Storage Tank Cleanup Site

**Affiliation:**

Affiliation Type Desc: Local Agency Caseworker  
Entity Name: SHYAMALA RAJAGOPAL - ORANGE COUNTY LOP  
Entity Title: Not reported  
Affiliation Address: 1241 E. DYER ROAD SUITE 120  
Affiliation City: SANTA ANA  
Affiliation State: CA  
Affiliation Country: Not reported  
Affiliation Zip: Not reported  
Affiliation Phone: 7144336262

**BB637  
SW  
1/8-1/4  
0.173 mi.  
913 ft.**

**SUNCREST HOSPITAL OF ORANGE COUNTY  
7770 KATELLA AVE  
STANTON, CA 90680  
Site 2 of 3 in cluster BB**

**UST U003784028  
N/A**

**Relative:  
Lower  
Actual:  
63 ft.**

**UST:**

Name: SUNCREST HOSPITAL OF ORANGE COUNTY  
Address: 7770 KATELLA AVE  
City,State,Zip: STANTON, CA 90680  
Facility ID: 7167  
Permitting Agency: ORANGE COUNTY  
Latitude: 33.8028  
Longitude: -117.99677



Map ID  
Direction  
Distance  
Elevation

MAP FINDINGS

Site

Database(s)

EDR ID Number  
EPA ID Number

**BB638**  
**SW**  
**1/8-1/4**  
**0.173 mi.**  
**913 ft.**  
**KATELLA HOSPITAL**  
**7770**  
**STANTON, CA 90680**  
**Site 3 of 3 in cluster BB**

**SWEEPS UST**  
**HIST CORTESE**  
**S104755107**  
**N/A**

**Relative:**  
**Lower**  
**Actual:**  
**63 ft.**

**SWEEPS UST:**

Name: SUNCREST HOSPITAL OF ORANGE CO  
Address: 7770 KATELLA AVE  
City: STANTON  
Status: Active  
Comp Number: 7167  
Number: 9  
Board Of Equalization: 44-016575  
Referral Date: 09-30-92  
Action Date: 09-15-92  
Created Date: 02-29-88  
Owner Tank Id: Not reported  
SWRCB Tank Id: 30-000-007167-000001  
Tank Status: A  
Capacity: 540  
Active Date: Not reported  
Tank Use: M.V. FUEL  
STG: P  
Content: DIESEL  
Number Of Tanks: 3

Name: SUNCREST HOSPITAL OF ORANGE CO  
Address: 7770 KATELLA AVE  
City: STANTON  
Status: Active  
Comp Number: 7167  
Number: 9  
Board Of Equalization: 44-016575  
Referral Date: 09-30-92  
Action Date: 09-15-92  
Created Date: 02-29-88  
Owner Tank Id: Not reported  
SWRCB Tank Id: 30-000-007167-000002  
Tank Status: A  
Capacity: 120  
Active Date: Not reported  
Tank Use: M.V. FUEL  
STG: P  
Content: REG UNLEADED  
Number Of Tanks: Not reported

Name: SUNCREST HOSPITAL OF ORANGE CO  
Address: 7770 KATELLA AVE  
City: STANTON  
Status: Active  
Comp Number: 7167  
Number: 9  
Board Of Equalization: 44-016575  
Referral Date: 09-30-92  
Action Date: 09-15-92  
Created Date: 02-29-88  
Owner Tank Id: Not reported  
SWRCB Tank Id: 30-000-007167-000003

Map ID  
Direction  
Distance  
Elevation

MAP FINDINGS

Site

Database(s)

EDR ID Number  
EPA ID Number

**KATELLA HOSPITAL (Continued)**

**S104755107**

Tank Status: A  
Capacity: 300  
Active Date: Not reported  
Tank Use: M.V. FUEL  
STG: P  
Content: REG UNLEADED  
Number Of Tanks: Not reported

**HIST CORTESE:**

edr\_fname: KATELLA HOSPITAL  
edr\_fadd1: 7770  
City,State,Zip: STANTON, CA 90680  
Region: CORTESE  
Facility County Code: 30  
Reg By: LTNKA  
Reg Id: 083003155T

**BC639 ALLEC TRUCKING**  
**ESE 10881 DALE AVE**  
**1/8-1/4 STANTON, CA 90680**  
**0.180 mi.**  
**950 ft. Site 1 of 8 in cluster BC**

**UST U003778888**  
**N/A**

**Relative:** UST:  
**Higher** Name: ALLEC TRUCKING  
Address: 10881 DALE AVE  
**Actual:** City,State,Zip: STANTON, CA 90680  
**73 ft.** Facility ID: 11487  
Permitting Agency: ORANGE COUNTY  
Latitude: 33.805913  
Longitude: -117.984288

**BD640 HARUO HAYASHI**  
**NW 10390 LANDERS WAY**  
**1/8-1/4 STANTON, CA 90680**  
**0.188 mi.**  
**990 ft. Site 1 of 2 in cluster BD**

**RCRA NonGen / NLR 1025851717**  
**CAC003031840**

**Relative:** RCRA NonGen / NLR:  
**Lower** Date Form Received by Agency: 2019-08-30 00:00:00.0  
**Actual:** Handler Name: HARUO HAYASHI  
**66 ft.** Handler Address: 10390 LANDERS WAY  
Handler City,State,Zip: STANTON, CA 90680-1515  
EPA ID: CAC003031840  
Contact Name: HARUO HAYASHI  
Contact Address: 10390 LANDERS WAY  
Contact City,State,Zip: STANTON, CA 90680-1515  
Contact Telephone: 714-270-1246  
Contact Fax: Not reported  
Contact Email: SHAY@JCENVIRONMENTALINC.COM  
Contact Title: Not reported  
EPA Region: 09  
Land Type: Not reported  
Federal Waste Generator Description: Not a generator, verified  
Non-Notifier: Not reported  
Biennial Report Cycle: Not reported

Map ID  
Direction  
Distance  
Elevation

MAP FINDINGS

Site

Database(s)

EDR ID Number  
EPA ID Number

**HARUO HAYASHI (Continued)**

**1025851717**

Accessibility:	Not reported
Active Site Indicator:	Not reported
State District Owner:	Not reported
State District:	Not reported
Mailing Address:	10390 LANDERS WAY
Mailing City,State,Zip:	STANTON, CA 90680-1515
Owner Name:	HARUO HAYASHI
Owner Type:	Other
Operator Name:	HARUO HAYASHI
Operator Type:	Other
Short-Term Generator Activity:	No
Importer Activity:	No
Mixed Waste Generator:	No
Transporter Activity:	No
Transfer Facility Activity:	No
Recycler Activity with Storage:	No
Small Quantity On-Site Burner Exemption:	No
Smelting Melting and Refining Furnace Exemption:	No
Underground Injection Control:	No
Off-Site Waste Receipt:	No
Universal Waste Indicator:	No
Universal Waste Destination Facility:	No
Federal Universal Waste:	No
Active Site Fed-Reg Treatment Storage and Disposal Facility:	Not reported
Active Site Converter Treatment storage and Disposal Facility:	Not reported
Active Site State-Reg Treatment Storage and Disposal Facility:	Not reported
Active Site State-Reg Handler:	---
Federal Facility Indicator:	Not reported
Hazardous Secondary Material Indicator:	N
Sub-Part K Indicator:	Not reported
Commercial TSD Indicator:	No
Treatment Storage and Disposal Type:	Not reported
2018 GPRA Permit Baseline:	Not on the Baseline
2018 GPRA Renewals Baseline:	Not on the Baseline
Permit Renewals Workload Universe:	Not reported
Permit Workload Universe:	Not reported
Permit Progress Universe:	Not reported
Post-Closure Workload Universe:	Not reported
Closure Workload Universe:	Not reported
202 GPRA Corrective Action Baseline:	No
Corrective Action Workload Universe:	No
Subject to Corrective Action Universe:	No
Non-TSDFs Where RCRA CA has Been Imposed Universe:	No
TSDFs Potentially Subject to CA Under 3004 (u)/(v) Universe:	No
TSDFs Only Subject to CA under Discretionary Auth Universe:	No
Corrective Action Priority Ranking:	No NCAPS ranking
Environmental Control Indicator:	No
Institutional Control Indicator:	No
Human Exposure Controls Indicator:	N/A
Groundwater Controls Indicator:	N/A
Operating TSD Universe:	Not reported
Full Enforcement Universe:	Not reported
Significant Non-Complier Universe:	No
Unaddressed Significant Non-Complier Universe:	No
Addressed Significant Non-Complier Universe:	No
Significant Non-Complier With a Compliance Schedule Universe:	No
Financial Assurance Required:	Not reported

Map ID  
Direction  
Distance  
Elevation

MAP FINDINGS

Site

Database(s)

EDR ID Number  
EPA ID Number

**HARUO HAYASHI (Continued)**

**1025851717**

Handler Date of Last Change:	2019-09-10 12:40:35.0
Recognized Trader-Importer:	No
Recognized Trader-Exporter:	No
Importer of Spent Lead Acid Batteries:	No
Exporter of Spent Lead Acid Batteries:	No
Recycler Activity Without Storage:	No
Manifest Broker:	No
Sub-Part P Indicator:	No

Handler - Owner Operator:

Owner/Operator Indicator:	Owner
Owner/Operator Name:	HARUO HAYASHI
Legal Status:	Other
Date Became Current:	Not reported
Date Ended Current:	Not reported
Owner/Operator Address:	10390 LANDERS WAY
Owner/Operator City,State,Zip:	STANTON, CA 90680-1515
Owner/Operator Telephone:	714-270-1246
Owner/Operator Telephone Ext:	Not reported
Owner/Operator Fax:	Not reported
Owner/Operator Email:	Not reported

Owner/Operator Indicator:	Operator
Owner/Operator Name:	HARUO HAYASHI
Legal Status:	Other
Date Became Current:	Not reported
Date Ended Current:	Not reported
Owner/Operator Address:	10390 LANDERS WAY
Owner/Operator City,State,Zip:	STANTON, CA 90680-1515
Owner/Operator Telephone:	714-270-1246
Owner/Operator Telephone Ext:	Not reported
Owner/Operator Fax:	Not reported
Owner/Operator Email:	Not reported

Historic Generators:

Receive Date:	2019-08-30 00:00:00.0
Handler Name:	HARUO HAYASHI
Federal Waste Generator Description:	Not a generator, verified
State District Owner:	Not reported
Large Quantity Handler of Universal Waste:	No
Recognized Trader Importer:	No
Recognized Trader Exporter:	No
Spent Lead Acid Battery Importer:	No
Spent Lead Acid Battery Exporter:	No
Current Record:	Yes
Non Storage Recycler Activity:	Not reported
Electronic Manifest Broker:	Not reported

List of NAICS Codes and Descriptions:

NAICS Code:	56299
NAICS Description:	ALL OTHER WASTE MANAGEMENT SERVICES

Facility Has Received Notices of Violations:

Violations:	No Violations Found
-------------	---------------------

Map ID  
Direction  
Distance  
Elevation

MAP FINDINGS

Site

Database(s)

EDR ID Number  
EPA ID Number

**HARUO HAYASHI (Continued)**

**1025851717**

Evaluation Action Summary:  
Evaluations:

No Evaluations Found

**BE641**  
**SE**  
**1/8-1/4**  
**0.189 mi.**  
**998 ft.**

**UNOCAL #7462**  
**8472**  
**STANTON, CA 90680**

**HIST CORTESE**

**S102440356**  
**N/A**

**Site 1 of 21 in cluster BE**

**Relative:**  
**Higher**

HIST CORTESE:

**Actual:**  
**72 ft.**

edr\_fname: UNOCAL #7462  
edr\_fadd1: 8472  
City,State,Zip: STANTON, CA 90680  
Region: CORTESE  
Facility County Code: 30  
Reg By: LTNKA  
Reg Id: 083002854T

**BC642**  
**ESE**  
**1/8-1/4**  
**0.192 mi.**  
**1016 ft.**

**DC AUTOMOTIVE ELECTRIC DBA CHRISTIAN M TRAUTZ**  
**8541 CENTRAL AVE STE A**  
**STANTON, CA 90680**

**RCRA NonGen / NLR**

**1024845245**  
**CAL000398201**

**Site 2 of 8 in cluster BC**

**Relative:**  
**Higher**

RCRA NonGen / NLR:

**Actual:**  
**73 ft.**

Date Form Received by Agency: 2020-05-14 00:00:00.0  
Handler Name: DC AUTOMOTIVE ELECTRIC DBA CHRISTIAN M TRAUTZ  
Handler Address: 8541 CENTRAL AVE STE A  
Handler City,State,Zip: STANTON, CA 90680-0000  
EPA ID: CAL000398201  
Contact Name: CHRISTIAN M TRAUTZ  
Contact Address: 5039 E OCEAN BLVD  
Contact City,State,Zip: LONG BEACH, CA 90803  
Contact Telephone: 562-208-8056  
Contact Fax: Not reported  
Contact Email: CHRISTIAN.TRAUTZ@YAHOO.COM  
Contact Title: Not reported  
EPA Region: 09  
Land Type: Not reported  
Federal Waste Generator Description: Not a generator, verified  
Non-Notifier: Not reported  
Biennial Report Cycle: Not reported  
Accessibility: Not reported  
Active Site Indicator: Not reported  
State District Owner: Not reported  
State District: Not reported  
Mailing Address: STANFORD AVE  
Mailing City,State,Zip: GARDEN GROVE, CA 92840  
Owner Name: Not reported  
Owner Type: Not reported  
Operator Name: CHRISTIAN M TRAUTZ  
Operator Type: Other  
Short-Term Generator Activity: No  
Importer Activity: No  
Mixed Waste Generator: No

Map ID  
Direction  
Distance  
Elevation

MAP FINDINGS

Site

Database(s)

EDR ID Number  
EPA ID Number

**DC AUTOMOTIVE ELECTRIC DBA CHRISTIAN M TRAUTZ (Continued)**

**1024845245**

Transporter Activity:	No
Transfer Facility Activity:	No
Recycler Activity with Storage:	No
Small Quantity On-Site Burner Exemption:	No
Smelting Melting and Refining Furnace Exemption:	No
Underground Injection Control:	No
Off-Site Waste Receipt:	No
Universal Waste Indicator:	No
Universal Waste Destination Facility:	No
Federal Universal Waste:	No
Active Site Fed-Reg Treatment Storage and Disposal Facility:	Not reported
Active Site Converter Treatment storage and Disposal Facility:	Not reported
Active Site State-Reg Treatment Storage and Disposal Facility:	Not reported
Active Site State-Reg Handler:	---
Federal Facility Indicator:	Not reported
Hazardous Secondary Material Indicator:	N
Sub-Part K Indicator:	Not reported
Commercial TSD Indicator:	No
Treatment Storage and Disposal Type:	Not reported
2018 GPRA Permit Baseline:	Not on the Baseline
2018 GPRA Renewals Baseline:	Not on the Baseline
Permit Renewals Workload Universe:	Not reported
Permit Workload Universe:	Not reported
Permit Progress Universe:	Not reported
Post-Closure Workload Universe:	Not reported
Closure Workload Universe:	Not reported
202 GPRA Corrective Action Baseline:	No
Corrective Action Workload Universe:	No
Subject to Corrective Action Universe:	No
Non-TSDFs Where RCRA CA has Been Imposed Universe:	No
TSDFs Potentially Subject to CA Under 3004 (u)/(v) Universe:	No
TSDFs Only Subject to CA under Discretionary Auth Universe:	No
Corrective Action Priority Ranking:	No NCAPS ranking
Environmental Control Indicator:	No
Institutional Control Indicator:	No
Human Exposure Controls Indicator:	N/A
Groundwater Controls Indicator:	N/A
Operating TSDF Universe:	Not reported
Full Enforcement Universe:	Not reported
Significant Non-Complier Universe:	No
Unaddressed Significant Non-Complier Universe:	No
Addressed Significant Non-Complier Universe:	No
Significant Non-Complier With a Compliance Schedule Universe:	No
Financial Assurance Required:	Not reported
Handler Date of Last Change:	2020-05-15 17:14:25.0
Recognized Trader-Importer:	No
Recognized Trader-Exporter:	No
Importer of Spent Lead Acid Batteries:	No
Exporter of Spent Lead Acid Batteries:	No
Recycler Activity Without Storage:	No
Manifest Broker:	No
Sub-Part P Indicator:	No

Handler - Owner Operator:

Owner/Operator Indicator:

Owner/Operator Name:

Owner

CHRISTIAN MICHAEL TRAUTZ

Map ID  
Direction  
Distance  
Elevation

MAP FINDINGS

Site

Database(s)

EDR ID Number  
EPA ID Number

**DC AUTOMOTIVE ELECTRIC DBA CHRISTIAN M TRAUTZ (Continued)**

**1024845245**

Legal Status:	Other
Date Became Current:	Not reported
Date Ended Current:	Not reported
Owner/Operator Address:	5039 E OCEAN BLVD APT 13
Owner/Operator City,State,Zip:	LONG BEACH, CA 90803-0000
Owner/Operator Telephone:	714-828-7681
Owner/Operator Telephone Ext:	Not reported
Owner/Operator Fax:	Not reported
Owner/Operator Email:	Not reported

Owner/Operator Indicator:	Operator
Owner/Operator Name:	CHRISTIAN M TRAUTZ
Legal Status:	Other
Date Became Current:	Not reported
Date Ended Current:	Not reported
Owner/Operator Address:	5039 E OCEAN BLVD APT 13
Owner/Operator City,State,Zip:	LONG BEACH, CA 90803
Owner/Operator Telephone:	714-828-7681
Owner/Operator Telephone Ext:	Not reported
Owner/Operator Fax:	Not reported
Owner/Operator Email:	Not reported

Owner/Operator Indicator:	Operator
Owner/Operator Name:	CHRISTIAN M TRAUTZ
Legal Status:	Other
Date Became Current:	Not reported
Date Ended Current:	Not reported
Owner/Operator Address:	5039 E OCEAN BLVD
Owner/Operator City,State,Zip:	LONG BEACH, CA 90803
Owner/Operator Telephone:	562-208-8056
Owner/Operator Telephone Ext:	Not reported
Owner/Operator Fax:	Not reported
Owner/Operator Email:	Not reported

**Historic Generators:**

Receive Date:	2020-05-14 00:00:00.0
Handler Name:	DC AUTOMOTIVE ELECTRIC DBA CHRISTIAN M TRAUTZ
Federal Waste Generator Description:	Not a generator, verified
State District Owner:	Not reported
Large Quantity Handler of Universal Waste:	No
Recognized Trader Importer:	No
Recognized Trader Exporter:	No
Spent Lead Acid Battery Importer:	No
Spent Lead Acid Battery Exporter:	No
Current Record:	Yes
Non Storage Recycler Activity:	No
Electronic Manifest Broker:	No

Receive Date:	2014-06-26 00:00:00.0
Handler Name:	DC AUTOMOTIVE ELECTRIC DBA CHRISTIAN M TRAUTZ
Federal Waste Generator Description:	Not a generator, verified
State District Owner:	Not reported
Large Quantity Handler of Universal Waste:	No
Recognized Trader Importer:	No
Recognized Trader Exporter:	No
Spent Lead Acid Battery Importer:	No
Spent Lead Acid Battery Exporter:	No

Map ID  
Direction  
Distance  
Elevation

MAP FINDINGS

Site

Database(s)

EDR ID Number  
EPA ID Number

**DC AUTOMOTIVE ELECTRIC DBA CHRISTIAN M TRAUTZ (Continued)**

**1024845245**

Current Record: No  
Non Storage Recycler Activity: Not reported  
Electronic Manifest Broker: Not reported

List of NAICS Codes and Descriptions:

NAICS Code: 811111  
NAICS Description: GENERAL AUTOMOTIVE REPAIR

Facility Has Received Notices of Violations:

Violations: No Violations Found

Evaluation Action Summary:

Evaluations: No Evaluations Found

**BE643**  
**ESE**  
**1/8-1/4**  
**0.195 mi.**  
**1031 ft.**

**STANTON WHOLESALE TIRE AND SERVICE, LLC**  
**10971 DALE AVE**  
**STANTON, CA 90680**

**CERS HAZ WASTE**  
**CERS**

**S125424125**  
**N/A**

**Site 2 of 21 in cluster BE**

**Relative:**  
**Higher**  
**Actual:**  
**73 ft.**

CERS HAZ WASTE:  
Name: STANTON WHOLESALE TIRE AND SERVICE, LLC  
Address: 10971 DALE AVE  
City,State,Zip: STANTON, CA 90680  
Site ID: 559120  
CERS ID: 10827628  
CERS Description: Hazardous Waste Generator

CERS:

Name: STANTON WHOLESALE TIRE AND SERVICE, LLC  
Address: 10971 DALE AVE  
City,State,Zip: STANTON, CA 90680  
Site ID: 559120  
CERS ID: 10827628  
CERS Description: Chemical Storage Facilities

Affiliation:

Affiliation Type Desc: Environmental Contact  
Entity Name: Jesus Orozco  
Entity Title: Not reported  
Affiliation Address: 10971 Dale Ave.  
Affiliation City: Stanton  
Affiliation State: CA  
Affiliation Country: Not reported  
Affiliation Zip: 90680  
Affiliation Phone: Not reported

Affiliation Type Desc: Operator  
Entity Name: Jesus Orozco  
Entity Title: Not reported  
Affiliation Address: Not reported  
Affiliation City: Not reported  
Affiliation State: Not reported  
Affiliation Country: Not reported  
Affiliation Zip: Not reported



Map ID  
Direction  
Distance  
Elevation

MAP FINDINGS

Site

Database(s)

EDR ID Number  
EPA ID Number

**STANTON WHOLESALE TIRE AND SERVICE, LLC (Continued)**

**S125424125**

Affiliation Phone: (714) 430-8473

Affiliation Type Desc: CUPA District  
Entity Name: Orange County Env Health  
Entity Title: Not reported  
Affiliation Address: 1241 East Dyer RoadSuite 120  
Affiliation City: Santa Ana  
Affiliation State: CA  
Affiliation Country: Not reported  
Affiliation Zip: 92705-5611  
Affiliation Phone: (714) 433-6406

Affiliation Type Desc: Document Preparer  
Entity Name: Isaac Jimenez  
Entity Title: Not reported  
Affiliation Address: Not reported  
Affiliation City: Not reported  
Affiliation State: Not reported  
Affiliation Country: Not reported  
Affiliation Zip: Not reported  
Affiliation Phone: Not reported

Affiliation Type Desc: Facility Mailing Address  
Entity Name: Mailing Address  
Entity Title: Not reported  
Affiliation Address: 10971 Dale Ave.  
Affiliation City: Stanton  
Affiliation State: CA  
Affiliation Country: Not reported  
Affiliation Zip: 90680  
Affiliation Phone: Not reported

Affiliation Type Desc: Legal Owner  
Entity Name: Stanton Wholesale Tire and Service, LLC.  
Entity Title: Not reported  
Affiliation Address: 10971 Dale Ave  
Affiliation City: Stanton  
Affiliation State: CA  
Affiliation Country: United States  
Affiliation Zip: 90680  
Affiliation Phone: (714) 430-8473

Affiliation Type Desc: Identification Signer  
Entity Name: Isaac Jimenez  
Entity Title: Not reported  
Affiliation Address: Not reported  
Affiliation City: Not reported  
Affiliation State: Not reported  
Affiliation Country: Not reported  
Affiliation Zip: Not reported  
Affiliation Phone: Not reported

Affiliation Type Desc: Parent Corporation  
Entity Name: Stanton Wholesale Tire and Service, LLC  
Entity Title: Not reported  
Affiliation Address: Not reported  
Affiliation City: Not reported

Map ID  
Direction  
Distance  
Elevation

MAP FINDINGS

Site

Database(s)

EDR ID Number  
EPA ID Number

**STANTON WHOLESALE TIRE AND SERVICE, LLC (Continued)**

**S125424125**

Affiliation State: Not reported  
Affiliation Country: Not reported  
Affiliation Zip: Not reported  
Affiliation Phone: Not reported

**BE644**  
**ESE**  
**1/8-1/4**  
**0.195 mi.**  
**1031 ft.**

**STANTON WHOLESALE TIRE & SERVICE LLC**  
**10971 DALE AVE**  
**STANTON, CA 90680**

**RCRA NonGen / NLR**

**1025873943**  
**CAL000447072**

**Site 3 of 21 in cluster BE**

**Relative:**  
**Higher**

RCRA NonGen / NLR:

**Actual:**  
**73 ft.**

Date Form Received by Agency: 2019-06-26 00:00:00.0  
Handler Name: STANTON WHOLESALE TIRE & SERVICE LLC  
Handler Address: 10971 DALE AVE  
Handler City,State,Zip: STANTON, CA 90680  
EPA ID: CAL000447072  
Contact Name: JESSE RODRIGUEZ  
Contact Address: 10971 DALE AVE  
Contact City,State,Zip: STANTON, CA 90680  
Contact Telephone: 714-430-8473  
Contact Fax: Not reported  
Contact Email: JESSE@FAIRMOUNTIRE.COM  
Contact Title: Not reported  
EPA Region: 09  
Land Type: Not reported  
Federal Waste Generator Description: Not a generator, verified  
Non-Notifier: Not reported  
Biennial Report Cycle: Not reported  
Accessibility: Not reported  
Active Site Indicator: Handler Activities  
State District Owner: Not reported  
State District: Not reported  
Mailing Address: 10971 DALE AVE  
Mailing City,State,Zip: STANTON, CA 90680  
Owner Name: STANTON WHOLESALE TIRE & SERVICE LLC  
Owner Type: Other  
Operator Name: JESSE RODRIGUEZ  
Operator Type: Other  
Short-Term Generator Activity: No  
Importer Activity: No  
Mixed Waste Generator: No  
Transporter Activity: No  
Transfer Facility Activity: No  
Recycler Activity with Storage: No  
Small Quantity On-Site Burner Exemption: No  
Smelting Melting and Refining Furnace Exemption: No  
Underground Injection Control: No  
Off-Site Waste Receipt: No  
Universal Waste Indicator: Yes  
Universal Waste Destination Facility: Yes  
Federal Universal Waste: No  
Active Site Fed-Reg Treatment Storage and Disposal Facility: Not reported  
Active Site Converter Treatment storage and Disposal Facility: Not reported  
Active Site State-Reg Treatment Storage and Disposal Facility: Not reported  
Active Site State-Reg Handler: ---  
Federal Facility Indicator: Not reported

Map ID  
Direction  
Distance  
Elevation

MAP FINDINGS

Site

Database(s)

EDR ID Number  
EPA ID Number

**STANTON WHOLESALE TIRE & SERVICE LLC (Continued)**

**1025873943**

Hazardous Secondary Material Indicator:	N
Sub-Part K Indicator:	Not reported
Commercial TSD Indicator:	No
Treatment Storage and Disposal Type:	Not reported
2018 GPRA Permit Baseline:	Not on the Baseline
2018 GPRA Renewals Baseline:	Not on the Baseline
Permit Renewals Workload Universe:	Not reported
Permit Workload Universe:	Not reported
Permit Progress Universe:	Not reported
Post-Closure Workload Universe:	Not reported
Closure Workload Universe:	Not reported
202 GPRA Corrective Action Baseline:	No
Corrective Action Workload Universe:	No
Subject to Corrective Action Universe:	No
Non-TSDs Where RCRA CA has Been Imposed Universe:	No
TSDs Potentially Subject to CA Under 3004 (u)/(v) Universe:	No
TSDs Only Subject to CA under Discretionary Auth Universe:	No
Corrective Action Priority Ranking:	No NCAPS ranking
Environmental Control Indicator:	No
Institutional Control Indicator:	No
Human Exposure Controls Indicator:	N/A
Groundwater Controls Indicator:	N/A
Operating TSD Universe:	Not reported
Full Enforcement Universe:	Not reported
Significant Non-Complier Universe:	No
Unaddressed Significant Non-Complier Universe:	No
Addressed Significant Non-Complier Universe:	No
Significant Non-Complier With a Compliance Schedule Universe:	No
Financial Assurance Required:	Not reported
Handler Date of Last Change:	2019-07-29 17:14:01.0
Recognized Trader-Importer:	No
Recognized Trader-Exporter:	No
Importer of Spent Lead Acid Batteries:	No
Exporter of Spent Lead Acid Batteries:	No
Recycler Activity Without Storage:	No
Manifest Broker:	No
Sub-Part P Indicator:	No

**Handler - Owner Operator:**

Owner/Operator Indicator:	Owner
Owner/Operator Name:	STANTON WHOLESALE TIRE & SERVICE LLC
Legal Status:	Other
Date Became Current:	Not reported
Date Ended Current:	Not reported
Owner/Operator Address:	618 E 61ST ST
Owner/Operator City,State,Zip:	LOS ANGELES, CA 90001
Owner/Operator Telephone:	323-750-2840
Owner/Operator Telephone Ext:	Not reported
Owner/Operator Fax:	Not reported
Owner/Operator Email:	Not reported

Owner/Operator Indicator:	Operator
Owner/Operator Name:	JESSE RODRIGUEZ
Legal Status:	Other
Date Became Current:	Not reported
Date Ended Current:	Not reported

Map ID  
Direction  
Distance  
Elevation

MAP FINDINGS

Site

Database(s)

EDR ID Number  
EPA ID Number

**STANTON WHOLESALE TIRE & SERVICE LLC (Continued)**

**1025873943**

Owner/Operator Address: 10971 DALE AVE  
Owner/Operator City,State,Zip: STANTON, CA 90680  
Owner/Operator Telephone: 714-430-8473  
Owner/Operator Telephone Ext: Not reported  
Owner/Operator Fax: Not reported  
Owner/Operator Email: Not reported

Historic Generators:

Receive Date: 2019-06-26 00:00:00.0  
Handler Name: STANTON WHOLESALE TIRE & SERVICE LLC  
Federal Waste Generator Description: Not a generator, verified  
State District Owner: Not reported  
Large Quantity Handler of Universal Waste: No  
Recognized Trader Importer: No  
Recognized Trader Exporter: No  
Spent Lead Acid Battery Importer: No  
Spent Lead Acid Battery Exporter: No  
Current Record: Yes  
Non Storage Recycler Activity: Not reported  
Electronic Manifest Broker: Not reported

List of NAICS Codes and Descriptions:

NAICS Code: 811111  
NAICS Description: GENERAL AUTOMOTIVE REPAIR

Facility Has Received Notices of Violations:

Violations: No Violations Found

Evaluation Action Summary:

Evaluations: No Evaluations Found

**BF645**  
**WNW**  
**1/8-1/4**  
**0.196 mi.**  
**1033 ft.**

**SAHADA-MIYAKE FARMS**  
**7651 CERRITOS AVE**  
**STANTON, CA 90680**  
**Site 1 of 3 in cluster BF**

**HIST UST** **U001565204**  
**N/A**

**Relative:**  
**Lower**  
**Actual:**  
**67 ft.**

HIST UST:  
Name: SAHADA-MIYAKE FARMS  
Address: 7651 CERRITOS AVE  
City,State,Zip: STANTON, CA 90680  
File Number: 0002ED96  
URL: <http://geotracker.waterboards.ca.gov/ustpdfs/pdf/0002ED96.pdf>  
Region: STATE  
Facility ID: 00000049008  
Facility Type: Other  
Other Type: AGRICULTURE  
Contact Name: RON UYESUGI  
Telephone: 7145271471  
Owner Name: SAWADA-MIYAKE FARMS  
Owner Address: 7651 CERRITOS AVE.  
Owner City,St,Zip: STANTON, CA 90680  
Total Tanks: 0001  
  
Tank Num: 001

Map ID  
Direction  
Distance  
Elevation

MAP FINDINGS

Site

Database(s)

EDR ID Number  
EPA ID Number

**SAHADA-MIYAKE FARMS (Continued)**

**U001565204**

Container Num: #1  
Year Installed: 1965  
Tank Capacity: 00001000  
Tank Used for: PRODUCT  
Type of Fuel: UNLEADED  
Container Construction Thickness: 10  
Leak Detection: Stock Inventor

[Click here for Geo Tracker PDF:](#)

**BE646**  
**SE**  
**1/8-1/4**  
**0.196 mi.**  
**1035 ft.**

**UNOCAL #7462**  
**8472 KATELLA AVE**  
**STANTON, CA 90680**  
**Site 4 of 21 in cluster BE**

**LUST** **U003982076**  
**SWEEPS UST** **N/A**

**Relative:**  
**Higher**  
**Actual:**  
**72 ft.**

LUST REG 8:  
Name: UNOCAL #7462  
Address: 8472 KATELLA AVE  
City: STANTON  
Region: 8  
County: Orange  
Regional Board: Santa Ana Region  
Facility Status: Remedial action (cleanup) Underway  
Case Number: 083002854T  
Local Case Num: 96UT033  
Case Type: Other ground water affected  
Substance: 12034,800661  
Qty Leaked: 0  
Abate Method: Not reported  
Cross Street: Not reported  
Enf Type: SEL  
Funding: Not reported  
How Discovered: Tank Closure  
How Stopped: New Tank  
Leak Cause: Unknown  
Leak Source: Unknown  
Global ID: T0605901960  
How Stopped Date: 9/9/9999  
Enter Date: Not reported  
Date Confirmation of Leak Began: Not reported  
Date Preliminary Assessment Began: Not reported  
Discover Date: 7/31/1996  
Enforcement Date: Not reported  
Close Date: Not reported  
Date Prelim Assessment Workplan Submitted: Not reported  
Date Pollution Characterization Began: Not reported  
Date Remediation Plan Submitted: 11/6/2001  
Date Remedial Action Underway: 4/23/2003  
Date Post Remedial Action Monitoring: Not reported  
Enter Date: Not reported  
GW Qualifies: =  
Soil Qualifies: =  
Operator: Not reported  
Facility Contact: Not reported  
Interim: Not reported  
Oversite Program: LUST  
Latitude: 33.8028835

Map ID  
Direction  
Distance  
Elevation

MAP FINDINGS

Site

Database(s)

EDR ID Number  
EPA ID Number

**UNOCAL #7462 (Continued)**

**U003982076**

Longitude: -117.9854421  
MTBE Date: 3/7/2003  
Max MTBE GW: 340000  
MTBE Concentration: 0  
Max MTBE Soil: 63000  
MTBE Fuel: 0  
MTBE Tested: MTBE Detected. Site tested for MTBE & MTBE detected  
MTBE Class: \*  
Staff: NOM  
Staff Initials: SK  
Lead Agency: Local Agency  
Local Agency: 30000L  
Hydr Basin #: Not reported  
Beneficial: MUN  
Priority: Not reported  
Cleanup Fund Id: Not reported  
Work Suspended: Not reported  
Summary: Not reported

**SWEEPS UST:**

Name: UNOCAL #7462  
Address: 8472 KATELLA AVE  
City: STANTON  
Status: Active  
Comp Number: 4578  
Number: 9  
Board Of Equalization: Not reported  
Referral Date: 09-30-92  
Action Date: 09-15-92  
Created Date: 02-29-88  
Owner Tank Id: Not reported  
SWRCB Tank Id: 30-000-004578-000001  
Tank Status: A  
Capacity: 10000  
Active Date: Not reported  
Tank Use: M.V. FUEL  
STG: P  
Content: REG UNLEADED  
Number Of Tanks: 4

Name: UNOCAL #7462  
Address: 8472 KATELLA AVE  
City: STANTON  
Status: Active  
Comp Number: 4578  
Number: 9  
Board Of Equalization: Not reported  
Referral Date: 09-30-92  
Action Date: 09-15-92  
Created Date: 02-29-88  
Owner Tank Id: Not reported  
SWRCB Tank Id: 30-000-004578-000002  
Tank Status: A  
Capacity: 10000  
Active Date: Not reported  
Tank Use: M.V. FUEL  
STG: P

Map ID  
Direction  
Distance  
Elevation

MAP FINDINGS

Site

Database(s)

EDR ID Number  
EPA ID Number

**UNOCAL #7462 (Continued)**

**U003982076**

Content: REG UNLEADED  
Number Of Tanks: Not reported  
  
Name: UNOCAL #7462  
Address: 8472 KATELLA AVE  
City: STANTON  
Status: Active  
Comp Number: 4578  
Number: 9  
Board Of Equalization: Not reported  
Referral Date: 09-30-92  
Action Date: 09-15-92  
Created Date: 02-29-88  
Owner Tank Id: Not reported  
SWRCB Tank Id: 30-000-004578-000003  
Tank Status: A  
Capacity: 10000  
Active Date: Not reported  
Tank Use: M.V. FUEL  
STG: P  
Content: DIESEL  
Number Of Tanks: Not reported

Name: UNOCAL #7462  
Address: 8472 KATELLA AVE  
City: STANTON  
Status: Active  
Comp Number: 4578  
Number: 9  
Board Of Equalization: Not reported  
Referral Date: 09-30-92  
Action Date: 09-15-92  
Created Date: 02-29-88  
Owner Tank Id: Not reported  
SWRCB Tank Id: 30-000-004578-000004  
Tank Status: A  
Capacity: 10000  
Active Date: Not reported  
Tank Use: M.V. FUEL  
STG: P  
Content: DIESEL  
Number Of Tanks: Not reported

**BE647**  
**SE**  
**1/8-1/4**  
**0.196 mi.**  
**1035 ft.**  
**SHELL STN 007**  
**8472 KATELLA**  
**STANTON, CA 90680**  
**Site 5 of 21 in cluster BE**

**HIST UST** **U001565206**  
**N/A**

**Relative:** HIST UST:  
**Higher** Name: SHELL STN 007  
Address: 8472 KATELLA  
**Actual:** City,State,Zip: STANTON, CA 90680  
**72 ft.** File Number: 0002EF2C  
URL: <http://geotracker.waterboards.ca.gov/ustpdfs/pdf/0002EF2C.pdf>  
Region: STATE  
Facility ID: 00000004723  
Facility Type: Gas Station

Map ID  
Direction  
Distance  
Elevation

MAP FINDINGS

Site

Database(s)

EDR ID Number  
EPA ID Number

**SHELL STN 007 (Continued)**

**U001565206**

Other Type: Not reported  
Contact Name: Not reported  
Telephone: 2139239876  
Owner Name: THRIFTY OIL CO.  
Owner Address: 10000 LAKEWOOD BLVD.  
Owner City,St,Zip: DOWNEY, CA 90240  
Total Tanks: 0004

Tank Num: 001  
Container Num: 007-1  
Year Installed: 1978  
Tank Capacity: 00012000  
Tank Used for: PRODUCT  
Type of Fuel: REGULAR  
Container Construction Thickness: 1/4  
Leak Detection: Stock Inventor

Tank Num: 002  
Container Num: 007-2  
Year Installed: Not reported  
Tank Capacity: 00010000  
Tank Used for: PRODUCT  
Type of Fuel: UNLEADED  
Container Construction Thickness: 1/4  
Leak Detection: Stock Inventor

Tank Num: 003  
Container Num: 007-5  
Year Installed: 1978  
Tank Capacity: 00012000  
Tank Used for: PRODUCT  
Type of Fuel: UNLEADED  
Container Construction Thickness: 1/4  
Leak Detection: Stock Inventor

Tank Num: 004  
Container Num: 007-7  
Year Installed: Not reported  
Tank Capacity: 00010000  
Tank Used for: PRODUCT  
Type of Fuel: UNLEADED  
Container Construction Thickness: 1/4  
Leak Detection: Stock Inventor

[Click here for Geo Tracker PDF:](#)

**BE648**  
**SE**  
**1/8-1/4**  
**0.196 mi.**  
**1035 ft.**

**G&M OIL CO. #156**  
**8472 KATELLA AVE**  
**STANTON, CA 90680**  
**Site 6 of 21 in cluster BE**

**CERS HAZ WASTE**  
**CERS TANKS**  
**CHMIRS**  
**CERS**

**S123297998**  
**N/A**

**Relative:**  
**Higher**  
**Actual:**  
**72 ft.**

CERS HAZ WASTE:  
Name: G&M OIL CO. #156  
Address: 8472 KATELLA AVE  
City,State,Zip: STANTON, CA 90680  
Site ID: 32258  
CERS ID: 10138437



Map ID  
Direction  
Distance  
Elevation

MAP FINDINGS

Site

Database(s)

EDR ID Number  
EPA ID Number

**G&M OIL CO. #156 (Continued)**

**S123297998**

CERS Description: Hazardous Waste Generator

**CERS TANKS:**

Name: G&M OIL CO. #156  
Address: 8472 KATELLA AVE  
City,State,Zip: STANTON, CA 90680  
Site ID: 32258  
CERS ID: 10138437  
CERS Description: Underground Storage Tank

**CHMIRS:**

Name: Not reported  
Address: 8472 KATELLA AVE  
City,State,Zip: STANTON, CA  
OES Incident Number: 18-4818  
OES notification: 07/19/2018  
OES Date: Not reported  
OES Time: Not reported  
**Date Completed: Not reported**  
Property Use: Not reported  
Agency Id Number: Not reported  
Agency Incident Number: Not reported  
Time Notified: Not reported  
Time Completed: Not reported  
Surrounding Area: Not reported  
Estimated Temperature: Not reported  
Property Management: Not reported  
More Than Two Substances Involved?: Not reported  
Resp Agncy Personel # Of Decontaminated: Not reported  
Responding Agency Personel # Of Injuries: Not reported  
Responding Agency Personel # Of Fatalities: Not reported  
Others Number Of Decontaminated: Not reported  
Others Number Of Injuries: Not reported  
Others Number Of Fatalities: Not reported  
Vehicle Make/year: Not reported  
Vehicle License Number: Not reported  
Vehicle State: Not reported  
Vehicle Id Number: Not reported  
CA DOT PUC/ICC Number: Not reported  
Company Name: Not reported  
Reporting Officer Name/ID: Not reported  
Report Date: Not reported  
Facility Telephone: Not reported  
Waterway Involved: No  
Waterway: Not reported  
Spill Site: Merchant/Business  
Cleanup By: Reporting Party  
Containment: Not reported  
What Happened: Not reported  
Type: Not reported  
Measure: Not reported  
Other: Not reported  
Type: PETROLEUM  
Measure: Gal(s)  
Other: Not reported  
Date/Time: 1900

Map ID  
Direction  
Distance  
Elevation

MAP FINDINGS

Site

Database(s)

EDR ID Number  
EPA ID Number

**G&M OIL CO. #156 (Continued)**

**S123297998**

Year: 2018  
Agency: G&M Oil  
Incident Date: 07/18/2018  
Admin Agency: Orange County Emergency Management Division  
Amount: Not reported  
Contained: Stopped, Contained  
Site Type: Not reported  
E Date: Not reported  
Substance: Gasoline  
Quantity Released: 20  
Unknown: Not reported  
Substance #2: Not reported  
Substance #3: Not reported  
Evacuations: Not reported  
Number of Injuries: Not reported  
Number of Fatalities: Not reported  
#1 Pipeline: No  
#2 Pipeline: No  
#3 Pipeline: No  
#1 Vessel >= 300 Tons: No  
#2 Vessel >= 300 Tons: No  
#3 Vessel >= 300 Tons: No  
Evacs: No  
Injuries: No  
Fatafs: No  
Comments: Not reported  
Description: RP states: Breakaway failed on a drive off which resulted in the release of 20 gallons of gasoline onto concrete and asphalt. The release has stopped and contained. No waterways were impacted and clean up is complete.

**CERS:**

Name: G&M OIL CO. #156  
Address: 8472 KATELLA AVE  
City, State, Zip: STANTON, CA 90680  
Site ID: 32258  
CERS ID: 10138437  
CERS Description: Chemical Storage Facilities

**Violations:**

Site ID: 32258  
Site Name: G&M Oil Co. #156  
Violation Date: 09-16-2013  
Citation: HSC 6.7 25292(e) - California Health and Safety Code, Chapter 6.7, Section(s) 25292(e)  
Violation Description: Failure to maintain secondary containment, as evidenced by failure of secondary containment testing.  
Violation Notes: Returned to compliance on 12/20/2013. UDCs 5/6 AND 9/10 AND THE 87 FILL SUMP FAILED SB989 TESTING ON 8-26-13 SEND THIS AGENCY PLANS FOR THE REPAIR OF THE UDCs  
Violation Division: Orange County Environmental Health  
Violation Program: UST  
Violation Source: CERS  
  
Site ID: 32258  
Site Name: G&M Oil Co. #156

Map ID  
Direction  
Distance  
Elevation

MAP FINDINGS

Site

Database(s)

EDR ID Number  
EPA ID Number

**G&M OIL CO. #156 (Continued)**

**S123297998**

Violation Date: 05-20-2014  
Citation: 23 CCR 16 2666(c) - California Code of Regulations, Title 23, Chapter 16, Section(s) 2666(c)  
Violation Description: Failure of line leak detector to detect a leak and/or failure of audible and visual alarm.  
Violation Notes: Returned to compliance on 05/20/2014. The 911 line leak detector was adjusted during annual testing and then passed this date  
Violation Division: Orange County Environmental Health  
Violation Program: UST  
Violation Source: CERS

Site ID: 32258  
Site Name: G&M Oil Co. #156  
Violation Date: 05-08-2017  
Citation: HSC 6.7 25292.1(a) - California Health and Safety Code, Chapter 6.7, Section(s) 25292.1(a)  
Violation Description: Failure to operate the UST system to prevent unauthorized releases including leaks, spills, and/or overfills.  
Violation Notes: Returned to compliance on 05/08/2017. The Diesel Spill bucket in the fill sump did not pass the visual hydrostatic test. Please repair or replace the failed spill bucket immediately and schedule a retest with-in 30 days.  
Violation Division: Orange County Environmental Health  
Violation Program: UST  
Violation Source: CERS

Site ID: 32258  
Site Name: G&M Oil Co. #156  
Violation Date: 04-30-2019  
Citation: 23 CCR 16 2712(b)(1)(G) - California Code of Regulations, Title 23, Chapter 16, Section(s) 2712(b)(1)(G)  
Violation Description: Failure to comply with one or more of the following overfill prevention equipment requirements: Alert the transfer operator when the tank is 90 percent full by restricting the flow into the tank or triggering an audible and visual alarm; or Restrict delivery of flow to the tank at least 30 minutes before the tank overfills, provided the restriction occurs when the tank is filled to no more than 95 percent of capacity; and activate an audible alarm at least five minutes before the tank overfills; or Provide positive shut-off of flow to the tank when the tank is filled to no more than 95 percent of capacity; or Provide positive shut-off of flow to the tank so that none of the fittings located on the top of the tank are exposed to product due to overfilling. Install/retrofit overfill prevention equipment that does not use flow restrictors on vent piping to meet overfill prevention equipment requirements when the overfill prevention equipment is installed, repaired, or replaced on and after October 1, - 2018. For USTs installed before October 1, 2018, perform an inspection by October 13, 2018 and every 36 months thereafter. For USTs installed on and after October- 1, - 2018, perform an inspection at installation and every 36 months thereafter. Inspected within 30 days after a repair to the overfill prevention equipment. Inspected using an applicable manufacturer guidelines, industry codes, engineering standards, or a method approved by a professional engineer. Inspected by a certified UST service technician. Maintain records of overfill prevention equipment inspection for 36 months.  
Violation Notes: Returned to compliance on 04/30/2019. OBSERVATION: Facility failed to test overfill prevention equipment at least once as of 10/13/2018 and

Map ID  
Direction  
Distance  
Elevation

MAP FINDINGS

Site

Database(s)

EDR ID Number  
EPA ID Number

**G&M OIL CO. #156 (Continued)**

**S123297998**

every 36 months thereafter. CORRECTIVE ACTION: Overfill prevention equipment was tested on 10/29/2018 and all components passed. Violation corrected this date.

Violation Division: Orange County Environmental Health  
Violation Program: UST  
Violation Source: CERS

Site ID: 32258  
Site Name: G&M Oil Co. #156  
Violation Date: 06-23-2016  
Citation: HSC 6.7 25290.1(c), 25290.2(c), 25291(a)(2), 25292(e) - California Health and Safety Code, Chapter 6.7, Section(s) 25290.1(c), 25290.2(c), 25291(a)(2), 25292(e)

Violation Description: Failure to maintain secondary containment (e.g. failure of secondary containment testing).

Violation Notes: Returned to compliance on 09/08/2016. UDC 3/4 failed. To abate this violation have repaired within 60 days.

Violation Division: Orange County Environmental Health  
Violation Program: UST  
Violation Source: CERS

Site ID: 32258  
Site Name: G&M Oil Co. #156  
Violation Date: 04-30-2019  
Citation: HSC 6.7 25290.1(c), 25290.2(c), 25291(a)(2), 2529.1(e) - California Health and Safety Code, Chapter 6.7, Section(s) 25290.1(c), 25290.2(c), 25291(a)(2), 2529.1(e)

Violation Description: Failure to maintain secondary containment (e.g., failure of secondary containment testing).

Violation Notes: Returned to compliance on 12/04/2019. OBSERVATION: Secondary containment has not been properly maintained as evidenced by failed secondary containment testing for the 87 product piping containment, turbine/product piping sump, and the fill riser sump. CORRECTIVE ACTION: Repair secondary containment as needed and retest immediately. Notify CUPA of testing at least 48 hours prior to test and submit results within 30 days after the test date.

Violation Division: Orange County Environmental Health  
Violation Program: UST  
Violation Source: CERS

Site ID: 32258  
Site Name: G&M Oil Co. #156  
Violation Date: 04-30-2019  
Citation: 23 CCR 16 2637(f) - California Code of Regulations, Title 23, Chapter 16, Section(s) 2637(f)

Violation Description: Failure to submit a copy of the secondary containment test results on the G Secondary Containment Testing report FormG to the UPA within 30 days after the test.

Violation Notes: Returned to compliance on 05/02/2019. OBSERVATION: Owner/Operator did not submit secondary containment test results to the CUPA within 30 days after the test. CORRECTIVE ACTION: Submit secondary containment test results to the CUPA within 30 days after the test via email.

Violation Division: Orange County Environmental Health  
Violation Program: UST  
Violation Source: CERS

Map ID  
Direction  
Distance  
Elevation

MAP FINDINGS

Site

Database(s)

EDR ID Number  
EPA ID Number

**G&M OIL CO. #156 (Continued)**

**S123297998**

Evaluation:

Eval General Type: Other/Unknown  
Eval Date: 10-15-2016  
Violations Found: No  
Eval Type: Other, not routine, done by local agency  
Eval Notes: Reviewed HMBEP submittal. Package was declined and an email sent to the facility contact. The following corrections are needed: CHEMICAL INVENTORY C02 G mark a Fire code Hazard Class (toxic is acceptable)//complete the Average Daily Amount field//you have indicated that storage temperature is below ambient, if this is liquid C02, change hazard material type to liquid and record all amounts in gallons  
  
Eval Division: Orange County Environmental Health  
Eval Program: HMRRP  
Eval Source: CERS

Eval General Type: Other/Unknown  
Eval Date: 10-15-2016  
Violations Found: No  
Eval Type: Other, not routine, done by local agency  
Eval Notes: Reviewed outstanding electronic submittals. Facility has updated their DO statement, CFR information and added test reports for monitoring system certification conducted on 5/16/16 and secondary containment testing conducted on 4/19/16. Package was declined and an email sent to the facility contact. The following correction is needed: Certificate of Financial Responsibility G the amount that the State Fund will cover is limited at \$1M. Please update your form to reflect this limit and update your CFO Letter.  
  
Eval Division: Orange County Environmental Health  
Eval Program: UST  
Eval Source: CERS

Eval General Type: Other/Unknown  
Eval Date: 10-24-2017  
Violations Found: No  
Eval Type: Other, not routine, done by local agency  
Eval Notes: Reviewed and accepted UST submittal. Facility has updated the DO statement. DO = various Belshire personnel.  
  
Eval Division: Orange County Environmental Health  
Eval Program: UST  
Eval Source: CERS

Eval General Type: Other/Unknown  
Eval Date: 10-25-2013  
Violations Found: No  
Eval Type: Other, not routine, done by local agency  
Eval Notes: Received SB989 test results for repairs to 87 fill and UDC 5-6 both passed after repairs made Violation TM02 corrected on 9-25-13  
  
Eval Division: Orange County Environmental Health  
Eval Program: UST  
Eval Source: CERS

Eval General Type: Other/Unknown  
Eval Date: 10-25-2014  
Violations Found: No  
Eval Type: Other, not routine, done by local agency  
Eval Notes: Review of CERs 10138437 this date Accepted facility information, and

Map ID  
Direction  
Distance  
Elevation

MAP FINDINGS

Site

Database(s)

EDR ID Number  
EPA ID Number

**G&M OIL CO. #156 (Continued)**

**S123297998**

hazardous materials inventory for 4 chemicals (one of which is a waste) declined map.

Eval Division: Orange County Environmental Health  
Eval Program: HMRRP  
Eval Source: CERS

Eval General Type: Other/Unknown  
Eval Date: 10-30-2013  
Violations Found: No  
Eval Type: Other, not routine, done by local agency  
Eval Notes: at site to inspect repairs to 87 fill 506 and 9/10 udc's. test boots were replaced inside the sumps and retesting was done SB989 testing was being done on 9/10 udc when I was at site Send this Agency test results of SB989 test for all three repaired components

Eval Division: Orange County Environmental Health  
Eval Program: UST  
Eval Source: CERS

Eval General Type: Other/Unknown  
Eval Date: 11-23-2015  
Violations Found: No  
Eval Type: Other, not routine, done by local agency  
Eval Notes: Accepted CERS submittal on this date.

Eval Division: Orange County Environmental Health  
Eval Program: HMRRP  
Eval Source: CERS

Eval General Type: Other/Unknown  
Eval Date: 11-23-2015  
Violations Found: No  
Eval Type: Other, not routine, done by local agency  
Eval Notes: On site for a change of ownership. Facility has not undergone a change of ownership. There was a miscommunication between the owner and DBA name. spoke to Latensia Navaro on this date and she indicated and email will be sent.

Eval Division: Orange County Environmental Health  
Eval Program: UST  
Eval Source: CERS

Eval General Type: Other/Unknown  
Eval Date: 12-04-2019  
Violations Found: No  
Eval Type: Other, not routine, done by local agency  
Eval Notes: INSPECTOR COMMENT: INSPECTOR COMMENT: On-site for a post repair final hydrostatic and line pressure test. Test was performed by Bob Slunaker, Tank Tek. ICC and Incon certifications were verified and is current. Hydrostatic test was conducted at 4 inches above highest penetration for 15 mins. Secondary line pressure test was conducted at 5psi for 1 hour. The following components were tested and passed: - 87 secondary product piping - 87 turbine sump - 87 fill sump - UDC 3/4 - UDC 9/10 The following violations have been corrected: I382 - Secondary containment maintained tight and has been confirmed by testing

Eval Division: Orange County Environmental Health  
Eval Program: UST  
Eval Source: CERS

Map ID  
Direction  
Distance  
Elevation

MAP FINDINGS

Site

Database(s)

EDR ID Number  
EPA ID Number

**G&M OIL CO. #156 (Continued)**

**S123297998**

Eval General Type:	Other/Unknown
Eval Date:	09-08-2016
Violations Found:	No
Eval Type:	Other, not routine, done by local agency
Eval Notes:	Received the Secondary Containment Testing report for the retest on UDC 3/4. Violation has been corrected. .
Eval Division:	Orange County Environmental Health
Eval Program:	UST
Eval Source:	CERS
Eval General Type:	Other/Unknown
Eval Date:	09-08-2016
Violations Found:	No
Eval Type:	Other, not routine, done by local agency
Eval Notes:	Received the Secondary Containment Testing report for the retest on UDC 3/4. all document received. Recommend to close C0
Eval Division:	Orange County Environmental Health
Eval Program:	UST
Eval Source:	CERS
Eval General Type:	Other/Unknown
Eval Date:	09-16-2013
Violations Found:	Yes
Eval Type:	Other, not routine, done by local agency
Eval Notes:	RECEIVED 8-26-13 SB989 TEST RESULTS INDICATING THAT UDCs 5/6 AND 9/10 AND THE 87 FILL SUMP FAILED SEND THIS AGENCY PLANS FOR THE REPAIR OF THE UDCs
Eval Division:	Orange County Environmental Health
Eval Program:	UST
Eval Source:	CERS
Eval General Type:	Other/Unknown
Eval Date:	10-11-2013
Violations Found:	No
Eval Type:	Other, not routine, done by local agency
Eval Notes:	Received SB989 testing dated 9-25-13 Testing was performed on 87 fill and udc5-6 after repairs were made electrical boots in the sump and 5-6 udc were replaced. The 9-10 udc also failed 8-26-13 testing and has not been repaired yet. TM02 violation is not yet abated. Send this agency test results for the other failed udc
Eval Division:	Orange County Environmental Health
Eval Program:	UST
Eval Source:	CERS
Eval General Type:	Other/Unknown
Eval Date:	08-10-2016
Violations Found:	No
Eval Type:	Other, not routine, done by local agency
Eval Notes:	Scheduling of final.
Eval Division:	Orange County Environmental Health
Eval Program:	UST
Eval Source:	CERS
Eval General Type:	Other/Unknown
Eval Date:	08-17-2016
Violations Found:	No
Eval Type:	Other, not routine, done by local agency

Map ID  
Direction  
Distance  
Elevation

MAP FINDINGS

Site

Database(s)

EDR ID Number  
EPA ID Number

**G&M OIL CO. #156 (Continued)**

**S123297998**

Eval Notes: On site for a follow up to SR012841. On site was Daniel Salas from Tank Tech who is ICC and INCON certified. Witness 2 consecutive 15 minute .002 inch (INCON) test. Retest passed testing. .

Eval Division: Orange County Environmental Health  
Eval Program: UST  
Eval Source: CERS

Eval General Type: Other/Unknown  
Eval Date: 08-21-2013  
Violations Found: No  
Eval Type: Other, not routine, done by local agency  
Eval Notes: SB989 notification  
Eval Division: Orange County Environmental Health  
Eval Program: UST  
Eval Source: CERS

Eval General Type: Other/Unknown  
Eval Date: 08-23-2017  
Violations Found: No  
Eval Type: Other, not routine, done by local agency  
Eval Notes: Reviewed and accepted all outstanding UST submittals. All corrections have been made. Facility has updated their DO Statement and the CFR & CFO Letter. Coverage period is 6/19/17 to 6/19/18.

Eval Division: Orange County Environmental Health  
Eval Program: UST  
Eval Source: CERS

Eval General Type: Other/Unknown  
Eval Date: 08-25-2015  
Violations Found: No  
Eval Type: Other, not routine, done by local agency  
Eval Notes: Verify change of ownership and UST permit information in record.  
Eval Division: Orange County Environmental Health  
Eval Program: UST  
Eval Source: CERS

Eval General Type: Other/Unknown  
Eval Date: 01-14-2015  
Violations Found: No  
Eval Type: Other, not routine, done by local agency  
Eval Notes: CERS 10138437 has Accepted. Facility Information reviewed following: -- Business Activities -- Business Owner/Operator UST INFORMATION reviewed following: -- Facility page -- Tank pages and monitoring plan\\ -- site plan -- FR coverage 7/1/14 to 15 -- Owner/Operator agreement -- CFO -- DO

Eval Division: Orange County Environmental Health  
Eval Program: UST  
Eval Source: CERS

Eval General Type: Other/Unknown  
Eval Date: 01-14-2015  
Violations Found: No  
Eval Type: Other, not routine, done by local agency  
Eval Notes: CERS 10138437 has been accepted; The following has been reviewed: -- Hazardous Materials Inventory -- Emergency Response

Eval Division: Orange County Environmental Health  
Eval Program: HMRRP



Map ID  
Direction  
Distance  
Elevation

MAP FINDINGS

Site

Database(s)

EDR ID Number  
EPA ID Number

**G&M OIL CO. #156 (Continued)**

**S123297998**

Eval Source:	CERS
Eval General Type:	Other/Unknown
Eval Date:	02-28-2020
Violations Found:	No
Eval Type:	Other, not routine, done by local agency
Eval Notes:	This Agency received the secondary containment test report for a test conducted 12/4/2019. The following components PASSED testing: Secondary product piping run (87) Turbine sump Fill sump UDCs (3/4 and 9/10)
Eval Division:	Orange County Environmental Health
Eval Program:	UST
Eval Source:	CERS
Eval General Type:	Other/Unknown
Eval Date:	04-15-2016
Violations Found:	No
Eval Type:	Other, not routine, done by local agency
Eval Notes:	SB 989 test notification
Eval Division:	Orange County Environmental Health
Eval Program:	UST
Eval Source:	CERS
Eval General Type:	Other/Unknown
Eval Date:	04-21-2015
Violations Found:	No
Eval Type:	Other, not routine, done by local agency
Eval Notes:	Monitor cert notification
Eval Division:	Orange County Environmental Health
Eval Program:	UST
Eval Source:	CERS
Eval General Type:	Other/Unknown
Eval Date:	04-24-2020
Violations Found:	No
Eval Type:	Other, not routine, done by local agency
Eval Notes:	The following documents were received by this Agency: - Monitoring system certification test results dated 3/31/20 - Spill bucket test results dated 3/31/20 All components were tested and passed.
Eval Division:	Orange County Environmental Health
Eval Program:	UST
Eval Source:	CERS
Eval General Type:	Other/Unknown
Eval Date:	04-26-2016
Violations Found:	No
Eval Type:	Other, not routine, done by local agency
Eval Notes:	Review for christine Lane , Program Manager. Facility can be permitted.
Eval Division:	Orange County Environmental Health
Eval Program:	UST
Eval Source:	CERS
Eval General Type:	Compliance Evaluation Inspection
Eval Date:	04-30-2019
Violations Found:	Yes
Eval Type:	Routine done by local agency

Map ID  
Direction  
Distance  
Elevation

MAP FINDINGS

Site

Database(s)

EDR ID Number  
EPA ID Number

**G&M OIL CO. #156 (Continued)**

**S123297998**

Eval Notes: INSPECTOR COMMENT: TESTER: Bill Coulter, Tank Tek G verified ICC & Veeder-Root, & VMI TANK: 87 (15,000 gallons) 91 (12,000 gallons) Diesel (10,000 gallons) MONITORING PANEL: Veeder-Root TLS-350 LEAK SENSORS: 87, 91, and Diesel sumps (turbine and fill) were monitored by VR-208 sensors. 87, 91, and Diesel annular sensors = VR-420 LLD: Mechanical line leak detector (Red Jacket for 87 and Diesel, VMI for 91) OVERFILL: ATGs & Ball Floats for all tanks UDCs: All monitored by VR-208 sensors. Monitoring Certification was last conducted on 5/8/2018. Secondary Containment Testing was last conducted on 2/26/2019. Test is due every 36 months. The Secondary Containment Testing Report has not been submitted to this Agency within 30 days of the test date. Please submit a copy immediately. Per the secondary containment test results on site, the following components passed: - Tank Containment (87, 91, Diesel) - Product Piping Containment (91, [Truncated])

Eval Division: Orange County Environmental Health  
Eval Program: UST  
Eval Source: CERS

Eval General Type: Other/Unknown  
Eval Date: 05-02-2017  
Violations Found: No  
Eval Type: Other, not routine, done by local agency  
Eval Notes: Monitor cert notification for 5-8  
Eval Division: Orange County Environmental Health  
Eval Program: UST  
Eval Source: CERS

Eval General Type: Other/Unknown  
Eval Date: 05-03-2016  
Violations Found: No  
Eval Type: Other, not routine, done by local agency  
Eval Notes: Monitor cert notification  
Eval Division: Orange County Environmental Health  
Eval Program: UST  
Eval Source: CERS

Eval General Type: Other/Unknown  
Eval Date: 05-05-2015  
Violations Found: No  
Eval Type: Other, not routine, done by local agency  
Eval Notes: Accepted CERS submittal on this date. -- updated DO statement  
Eval Division: Orange County Environmental Health  
Eval Program: UST  
Eval Source: CERS

Eval General Type: Other/Unknown  
Eval Date: 05-05-2015  
Violations Found: No  
Eval Type: Other, not routine, done by local agency  
Eval Notes: Monitor certification reschedule  
Eval Division: Orange County Environmental Health  
Eval Program: UST  
Eval Source: CERS

Eval General Type: Compliance Evaluation Inspection  
Eval Date: 05-08-2017

Map ID  
Direction  
Distance  
Elevation

MAP FINDINGS

Site

Database(s)

EDR ID Number  
EPA ID Number

**G&M OIL CO. #156 (Continued)**

**S123297998**

Violations Found: No  
Eval Type: Routine done by local agency  
Eval Notes: On site to conduct a routine Hazardous Materials Business Emergency Plan inspection. Consent to inspect and take photos was provided by Fabiola Borranca the Cashier. A walk through of the facility was conducted. The following Hazardous Substances were observed being stored at above the reporting threshold: HM - Unleaded Gasoline Fuel - Diesel Fuel - CO2 HW - Fuel contaminated liquids This facility is responsible for identifying all hazardous materials and hazardous wastes, which are above the following disclosure thresholds: Solids > 500 pounds. Liquids > or = 55 gallons Gas > or = 200 cubic feet Site map is available for review. Employee training is available for review. A review of the electronic reporting in CERS 10138437 was conducted and accepted today.

Eval Division: Orange County Environmental Health  
Eval Program: HMRRP  
Eval Source: CERS

Eval General Type: Compliance Evaluation Inspection  
Eval Date: 05-08-2017  
Violations Found: No  
Eval Type: Routine done by local agency  
Eval Notes: On site to conduct a routine hazardous waste inspection. Consent to inspect and take photos at the facility was provided by Fabiola Borranca. The site is a gasoline service station and stores waste fuel contaminated solids and liquids. Municipal dumpster area does not contain any hazardous waste. The perimeter of the facility was also inspected; no signs of releases were noted. Emergency Response Information was complete. Hazardous waste containers were properly labeled and covered. Reviewed manifests for the Hazardous Waste generated and disposed of. For further information about Hazardous Waste management, please refer to the Orange County CUPA website at [www.occupainfo.com](http://www.occupainfo.com) and open the PDF G Hazardous Waste the BasicsG . No hazardous waste violations noted today.

Eval Division: Orange County Environmental Health  
Eval Program: HW  
Eval Source: CERS

Eval General Type: Compliance Evaluation Inspection  
Eval Date: 05-08-2017  
Violations Found: Yes  
Eval Type: Routine done by local agency  
Eval Notes: Onsite to conduct routine UST inspection, monitoring system certification testing and spill bucket testing. A review of the CERS UST electronic submission was conducted (10138437). The test was conducted by Enrique Aguirre of Tank Tek. The testerG s certification are current and valid (ICC, VR, VMI). The Veeder-Root TLS-350 monitoring panel displayed "all functions normal" and audible and visual alarms were demonstrated operational. The panel was noted marked with a sticker from the most recent monitoring certification ( 5/16/16 ). The facility has 3 USTs (87 - 15K, 91 G 12K, Diesel 10K) each tankG s overfill protection utilizes a Flapper Valve. The 5 UDCs are monitored with a VR 208 sensor. The site also has a Vent box also monitored with a VR 208 sensor. Positive shutdown of the turbines was verified operational when the sensors were submerged in water. Fail Safe and Sensor out triggered positive shutdown of the turbines. The test boots of the piping was pulled [Truncated]

Map ID  
Direction  
Distance  
Elevation

MAP FINDINGS

Site

Database(s)

EDR ID Number  
EPA ID Number

**G&M OIL CO. #156 (Continued)**

**S123297998**

Eval Division: Orange County Environmental Health  
Eval Program: UST  
Eval Source: CERS

Eval General Type: Compliance Evaluation Inspection  
Eval Date: 05-08-2018  
Violations Found: No  
Eval Type: Routine done by local agency  
Eval Notes: On site to conduct a routine Underground Storage Tank inspection and witness annual monitor system certification and spill bucket testing. Testing was conducted by Rodney Bredeson of Tank Tek. ICC, Veeder Root and VMI certifications were verified. Submit results to this Agency within 30 days. The facility has three double-walled tanks (87-15k, 91-12k, Diesel-10k), monitored by a Veeder Root TLS-350R system. The monitor is operational for audible and visual alarms, panel display reads G All functions normalG . The tanks have double-walled pressurized piping. Positive shutdown of turbines were verified when their corresponding VR-208 sensors were submerged in liquid. Fail safe and sensor out triggered positive shutdown of turbines. Dry annulars are monitored by VR-420 sensors. All UDCG s are monitored by 208 sensors which shutdown the corresponding turbines when submerged in liquid. Mechanical line leak detectors passed testing. The site also has a vent box which is [Truncated]

Eval Division: Orange County Environmental Health  
Eval Program: UST  
Eval Source: CERS

Eval General Type: Other/Unknown  
Eval Date: 05-12-2014  
Violations Found: No  
Eval Type: Other, not routine, done by local agency  
Eval Notes: Monitor cert notification

Eval Division: Orange County Environmental Health  
Eval Program: UST  
Eval Source: CERS

Eval General Type: Other/Unknown  
Eval Date: 05-14-2014  
Violations Found: No  
Eval Type: Other, not routine, done by local agency  
Eval Notes: violation TM02 corrected 12-20-13 when passed SB989 test results received for 87 fill sump , and 5/6 9/10 UDCs

Eval Division: Orange County Environmental Health  
Eval Program: UST  
Eval Source: CERS

Eval General Type: Compliance Evaluation Inspection  
Eval Date: 05-14-2015  
Violations Found: No  
Eval Type: Routine done by local agency  
Eval Notes: On site to conduct an annual routine Hazardous Waste Inspection. Met with Gamil who explained the process, escorted me through the site and gave consent to enter/inspect. Facility contains:2- 55 gallon drums of fuel waste one for flammable liquids and one for flammable solids. Hazardous waste containers are properly labeled and covered. All containers storing hazardous waste must be labeled with the following information: 1. The words G HAZARDOUS WasteG 2. Waste (name) 3.

Map ID  
Direction  
Distance  
Elevation

MAP FINDINGS

Site

Database(s)

EDR ID Number  
EPA ID Number

**G&M OIL CO. #156 (Continued)**

**S123297998**

Hazardous property of the waste (e.g. G toxic, flammable, corrosive, etc.) 4. Physical state of the waste (liquid or solid) 5. Name and address of the business. 6. Accumulation date (date the first drop of waste has been placed in container) Documents Available for review: 1. Hazardous waste Manifest/Receipts (keep a copy on site for three years). - Note: A copy of the federal manifest must be sent to DTSC. (Department of Toxic Substances Control, P.O. Box 400, Sacramento, CA [Truncated])

Eval Division: Orange County Environmental Health  
Eval Program: HW  
Eval Source: CERS

Eval General Type: Compliance Evaluation Inspection  
Eval Date: 05-14-2015  
Violations Found: No  
Eval Type: Routine done by local agency  
Eval Notes: On site to conduct hazardous materials chemical inventory and business emergency plan inspection this date. The HMBEP has been submitted through CERS Employee Business Emergency Plan Training was reviewed this date. Safety/cleanup equipment is available. Hazardous materials reviewed at this time.

Eval Division: Orange County Environmental Health  
Eval Program: HMRRP  
Eval Source: CERS

Eval General Type: Compliance Evaluation Inspection  
Eval Date: 05-14-2015  
Violations Found: No  
Eval Type: Routine done by local agency  
Eval Notes: On site to witness annual monitor certification. Technician Enrique Aguirre from who certified the monitoring system has ICC Certification and Veeder-Root Certified Facility contains: 91, 87, diesel, UST. Fill and Turbine sumps have 208 sensors , flappers are the main overfill (site also has visual and audio alarm). Monitor is a Veeder-Root and reads all functions normal. Alarm history and setup tape reviewed while on site. Inspected all open top sumps. The following were tested: --Sensors, initiated positive shutdown to the turbines when tested in water. --G Fail SafeG and G Sensor OutG , shutdown the turbines. --Spill buckets using a visual hydrostatic test. --Leak detectors. Documents available for review: 1) Permit 2) Maintenance and Testing records: -- Previous Monitoring System Certification conducted on 5/20/14. -- Previous Secondary Testing conducted on 8/26/13 3) Designated Operator monthly inspection reports. -- Alarm history is attached --Alarm [Truncated]

Eval Division: Orange County Environmental Health  
Eval Program: UST  
Eval Source: CERS

Eval General Type: Other/Unknown  
Eval Date: 05-14-2015  
Violations Found: No  
Eval Type: Other, not routine, done by local agency  
Eval Notes: Accepted CERS submittal - NO CHANGES facility  
Eval Division: Orange County Environmental Health  
Eval Program: HMRRP  
Eval Source: CERS

Map ID  
Direction  
Distance  
Elevation

MAP FINDINGS

Site

Database(s)

EDR ID Number  
EPA ID Number

**G&M OIL CO. #156 (Continued)**

**S123297998**

Eval General Type: Compliance Evaluation Inspection  
Eval Date: 05-16-2016  
Violations Found: No  
Eval Type: Routine done by local agency  
Eval Notes: On site to witness annual monitor certification. Technician Enrique Aguirre from Tank-Tek who certified the monitoring system has ICC Certification and Veeder-Root Certified Facility contains: 87, 91 and Diesel USt. Sensors in sumps are 208 and annular is 420. Overfill prevention are flappers Monitor is a Veeder-Root and reads all functions normal. Alarm history and setup tape reviewed while on site. Inspected all open top sumps. Documents available for review: 1) Permit 2) Maintenance and Testing records: -- Previous Monitoring System Certification -- Previous Secondary Testing conducted on 4/19/16 3) Designated Operator monthly inspection reports. -- Alarm history is attached --Alarm log is up to date and available. 4) Training Records 5) Designated Operator is Belshire

Eval Division: Orange County Environmental Health  
Eval Program: UST  
Eval Source: CERS

Eval General Type: Compliance Evaluation Inspection  
Eval Date: 05-18-2020  
Violations Found: No  
Eval Type: Routine done by local agency  
Eval Notes: Observed the facility and inspected hazardous materials storage. The following materials were observed in amounts that meet or exceed the minimum volumes required for disclosure (all sizes are approximate): - 55 gal fuel/water waste - 55 gal liquid CO2 dewar - 27,000 gal gasoline - 10,000 gal diesel

Eval Division: Orange County Environmental Health  
Eval Program: HMRRP  
Eval Source: CERS

Eval General Type: Compliance Evaluation Inspection  
Eval Date: 05-18-2020  
Violations Found: No  
Eval Type: Routine done by local agency  
Eval Notes: On site to review UST documents. Monitor system certification conducted on 3/31/20 was not witnessed due to COVID-19 precautions. The site has the following double-walled tanks: - 15,000 gal 87 - 12,000 gal 91 - 10,000 gal diesel UST system is monitored via TLS-350 Panel. Panel. Monitor is operational for audible and visual alarms. Annulars: - VR-420 STP/UDC sumps: - VR-208 LLDs: - 87 = Red Jacket FXIV - diesel = Red Jacket FX1V - 91 = VMI LD2000 Facility has submitted on CERS. The following documents were available for review: - Permit to Operate - Certificate of Financial Responsibility w/ Chief Financial Officer Letter - Leak Response Plan - Monitoring Plan + Tank Pages - Plot Plan Map - DO Owner Statement - Statement of Understanding and Compliance - Monthly DO Inspections - Training Records - Previous Monitoring Certification test results dated 4/30/19 - Previous Spill Bucket test results dated 4/30/19 - Secondary [Truncated]

Eval Division: Orange County Environmental Health  
Eval Program: UST  
Eval Source: CERS

Eval General Type: Compliance Evaluation Inspection

Map ID  
Direction  
Distance  
Elevation

MAP FINDINGS

Site

Database(s)

EDR ID Number  
EPA ID Number

**G&M OIL CO. #156 (Continued)**

**S123297998**

Eval Date: 05-18-2020  
Violations Found: No  
Eval Type: Routine done by local agency  
Eval Notes: Walked throughout the facility. Observed hazardous waste storage areas. Containers were closed and properly labeled. Manifests were available and reviewed. Employees are reported to be trained. Emergency plan available as part of the HMBP. No hazardous waste or universal waste observed in the dumpster/enclosure area. No hazardous waste violations were observed this date.

Eval Division: Orange County Environmental Health  
Eval Program: HW  
Eval Source: CERS

Eval General Type: Compliance Evaluation Inspection  
Eval Date: 05-20-2014  
Violations Found: No  
Eval Type: Routine done by local agency  
Eval Notes: A copy of the HMBP was not available at site CERS ID # 10138437  
Eval Division: Orange County Environmental Health  
Eval Program: HMRRP  
Eval Source: CERS

Eval General Type: Compliance Evaluation Inspection  
Eval Date: 05-20-2014  
Violations Found: No  
Eval Type: Routine done by local agency  
Eval Notes: On-site for routine inspection. Permission to enter, inspect, and take photographs granted by Gamil Gad this date. Hazardous waste generation history reviewed on DTSC web site. EPA ID# CAL000323651 verified active. About one waste manifest for fuel contaminated debris and filters generated per year. 3-27-14 manifest for 200 pounds of waste solids was the most recent manifest at site. Manifests are kept at site in the compliance notebook for three years one HW drum at site properly labeled. The drum is dated 3-27-14 and was stored closed in the dumpster enclosure. Emergency numbers posted by monitoring panel. Inspected trash/dumpster and it does not appear to contain any hazardous waste. The perimeter of the facility was also inspected; no obvious signs of releases were noted.

Eval Division: Orange County Environmental Health  
Eval Program: HW  
Eval Source: CERS

Eval General Type: Compliance Evaluation Inspection  
Eval Date: 05-20-2014  
Violations Found: Yes  
Eval Type: Routine done by local agency  
Eval Notes: On-site for UST facility annual monitor certification inspection. Met with Gamil Gad this date and obtained consent to conduct the inspection. Witnessed the monitoring certification performed by Enrique Aguirre of Tank Tek. ICC certification and manufacturer certs reviewed and up to date Current UST permit posted. The UST Leak response plan was inspected and was posted by the permits. Designated UST operator notification (signed 02-10-14.), DO inspections, and training (records dated 03-25-14) were on-site. Secondary containment testing was performed on 8-26-13. Financial Responsibility at site dated 07-12-13. Twelve (12) liquid sensors (VR 208) in the sumps and under the dispensers, three (3) annular sensors (VR 420), three (3)

Map ID  
Direction  
Distance  
Elevation

MAP FINDINGS

Site

Database(s)

EDR ID Number  
EPA ID Number

**G&M OIL CO. #156 (Continued)**

**S123297998**

MLLDs (LD2000) were tested this date as well as the spill and vapor buckets. The vent containment box next to the Healy tank that contains a VR 208 sensor and it was tested this date. The fill raisers have Flapper valves and they are [Truncated]

Eval Division: Orange County Environmental Health  
Eval Program: UST  
Eval Source: CERS

Eval General Type: Other/Unknown  
Eval Date: 06-03-2019  
Violations Found: No  
Eval Type: Other, not routine, done by local agency  
Eval Notes: INSPECTOR COMMENT: Received Secondary Containment Test Result via CERS on 5/2/2019 . Test dated 2/26/2019 and was revised to show UDC 3/4 and 9/10 as failed. The following components were tested and passed: Tank Containment (87, 91, Diesel) - Product Piping Containment (91, Diesel) - Turbine/Product Piping Sump (91, Diesel) - Fill Riser Sump (91, Diesel) - Vent Box - UDCs (1/2, 5/6, 7/8) The following secondary containment components failed: - Product Piping Containment (87) - Turbine/Product Piping Sump (87) - Fill Riser Sump (87) - UDCs (3/4 and 9/10) The following violation has been corrected: I296 - Secondary containment test results submitted to the CUPA within 30 days after the test. The following violation remains outstanding and must be corrected immediately: I382 - Secondary containment maintained tight and has been confirmed by testing. OBSERVATION: Secondary containment has not been properly maintained as [Truncated]

Eval Division: Orange County Environmental Health  
Eval Program: UST  
Eval Source: CERS

Eval General Type: Other/Unknown  
Eval Date: 06-04-2015  
Violations Found: No  
Eval Type: Other, not routine, done by local agency  
Eval Notes: Received the Monitoring System Certification for testing conducted on 5/14/15 by Enrique Aquirre from Tank Tek. Included in report -- Site plan -- Test Tape -- Spill Bucket report form Monitor System Certification Passed testing. .

Eval Division: Orange County Environmental Health  
Eval Program: UST  
Eval Source: CERS

Eval General Type: Other/Unknown  
Eval Date: 06-06-2016  
Violations Found: No  
Eval Type: Other, not routine, done by local agency  
Eval Notes: ON the phone with Hortensia Navaro about permit with wrong information. Owner should be ORKIN INC. Operator; G&M OIL Spoke to Mike P and Suzie M about change.

Eval Division: Orange County Environmental Health  
Eval Program: UST  
Eval Source: CERS

Eval General Type: Other/Unknown  
Eval Date: 06-06-2016  
Violations Found: No  
Eval Type: Other, not routine, done by local agency



Map ID  
Direction  
Distance  
Elevation

MAP FINDINGS

Site

Database(s)

EDR ID Number  
EPA ID Number

**G&M OIL CO. #156 (Continued)**

**S123297998**

Eval Notes: Received the Monitor System Certification for testing conducted on 5/16/16. Included in report: -- Spill bucket -- Site plan -- Test tape Monitor Certification Passed testing. .

Eval Division: Orange County Environmental Health  
Eval Program: UST  
Eval Source: CERS

Eval General Type: Other/Unknown  
Eval Date: 06-12-2017  
Violations Found: No  
Eval Type: Other, not routine, done by local agency  
Eval Notes: The test results from the annual monitoring system certification conducted on 5-8-17 by Enrique Aguirre of Tank Tek were reviewed today. The sensor all passed testing. The Leak Detectors passed testing. The 87 and 91 Fill side spill buckets passed testing however the Diesel spill bucket initially failed testing and the notes state the drain valve was replaced and the Diesel fill spill bucket was retested and passed testing. Violation I189 is corrected. The CERS submission is not accepted today. Please update the Leak Detector information for the Diesel UST, the Diesel UST has a Red Jacket FX-IV Mechanical Leak Detector. Please update the site map with the correct Leak Detector information. Please update with the correct information and resubmit with-in 30 days. The rest of the information appears to be complete.

Eval Division: Orange County Environmental Health  
Eval Program: UST  
Eval Source: CERS

Eval General Type: Other/Unknown  
Eval Date: 06-15-2015  
Violations Found: No  
Eval Type: Other, not routine, done by local agency  
Eval Notes: Accepted CERS submittal Uploaded the MC and Spill bucket.

Eval Division: Orange County Environmental Health  
Eval Program: UST  
Eval Source: CERS

Eval General Type: Other/Unknown  
Eval Date: 06-22-2015  
Violations Found: No  
Eval Type: Other, not routine, done by local agency  
Eval Notes: Accepted CERS submittal on this date NO CHANGES

Eval Division: Orange County Environmental Health  
Eval Program: UST  
Eval Source: CERS

Eval General Type: Other/Unknown  
Eval Date: 06-23-2016  
Violations Found: No  
Eval Type: Other, not routine, done by local agency  
Eval Notes: Secondary component failed on 4/19/16. UDC 3/4 Related to SR0128414

Eval Division: Orange County Environmental Health  
Eval Program: UST  
Eval Source: CERS

Eval General Type: Other/Unknown  
Eval Date: 06-23-2016

Map ID  
Direction  
Distance  
Elevation

MAP FINDINGS

Site

Database(s)

EDR ID Number  
EPA ID Number

**G&M OIL CO. #156 (Continued)**

**S123297998**

Violations Found: Yes  
Eval Type: Other, not routine, done by local agency  
Eval Notes: Received the Secondary containment for testing conducted on 4/19/16.  
The following failed testing UDC 3/4  
Eval Division: Orange County Environmental Health  
Eval Program: UST  
Eval Source: CERS

Eval General Type: Other/Unknown  
Eval Date: 06-24-2016  
Violations Found: No  
Eval Type: Other, not routine, done by local agency  
Eval Notes: Reviewed and Approved plans on this date. Scope of work: 1. Install three Icon split repair electrical reducer boots in UDC 3/4: 2. Perform Retest of UDC 3/4 with OC health Contractor information was included. Called Brad Ballreich for pick up at front counter.  
Eval Division: Orange County Environmental Health  
Eval Program: UST  
Eval Source: CERS

Eval General Type: Other/Unknown  
Eval Date: 06-29-2015  
Violations Found: No  
Eval Type: Other, not routine, done by local agency  
Eval Notes: Accepted CERS Submittal on this date. Received updated financial Responsibility coverage period 6/19/15 to 16  
Eval Division: Orange County Environmental Health  
Eval Program: UST  
Eval Source: CERS

Eval General Type: Other/Unknown  
Eval Date: 01-06-2016  
Violations Found: No  
Eval Type: Other, not routine, done by local agency  
Eval Notes: Received a call From Hortensia regarding invoices: Paid 1026512 unpaid 1040115. Sent email to Vanessa and Lai OCHCA accounting. Can you please transfer the paid invoice to the correct account? All accounts are paid for by G&M oil. There was a mix up with the ownership change and should have been G Do not prorateG NFF also given to Suzie for change of owner info from Orkin inc to G&M oil INC.  
Eval Division: Orange County Environmental Health  
Eval Program: UST  
Eval Source: CERS

Eval General Type: Other/Unknown  
Eval Date: 01-08-2014  
Violations Found: No  
Eval Type: Other, not routine, done by local agency  
Eval Notes: Received owner statement of designated operator dated 10-15-13  
Eval Division: Orange County Environmental Health  
Eval Program: UST  
Eval Source: CERS

Eval General Type: Other/Unknown  
Eval Date: 05-08-2017  
Violations Found: No  
Eval Type: Other, not routine, done by local agency

Map ID  
Direction  
Distance  
Elevation

MAP FINDINGS

Site

Database(s)

EDR ID Number  
EPA ID Number

**G&M OIL CO. #156 (Continued)**

**S123297998**

Eval Notes: A review of CERS 10138437 was conducted today. The CERS submission is not accepted today. Please update the Leak Detector information for the Diesel UST, the Diesel UST has a Red Jacket FX-IV Mechanical Leak Detector. The 87 and 91 USTs leak detector model # is LD2000, please update this as well. Please update the site map with the correct Leak Detector information. Please update with the correct information and resubmit within 30 days.

Eval Division: Orange County Environmental Health  
Eval Program: UST  
Eval Source: CERS

Eval General Type: Compliance Evaluation Inspection  
Eval Date: 05-16-2016  
Violations Found: No  
Eval Type: Routine done by local agency  
Eval Notes: On site to conduct a Hazardous Waste Inspection. Met with Gamil who explained the process, escorted me through the site and gave consent to enter/inspect. Facility contains: 55 gallon drum for flammable liquid and 55 gallon drum for flammable solids. Hazardous waste containers are properly labeled and covered. All containers storing hazardous waste must be labeled with the following information: 1. The words G HAZARDOUS Waste 2. Waste (name) 3. Hazardous property of the waste (e.g. G toxic, flammable, corrosive, etc.) 4. Physical state of the waste (liquid or solid) 5. Name and address of the business. 6. Accumulation date (date the first drop of waste has been placed in container) Documents Available for review: 1. Hazardous waste Manifest/Receipts (keep a copy on site for three years). - Note: A copy of the federal manifest must be sent to DTSC. (Department of Toxic Substances Control, P.O. Box 400, Sacramento, CA 95812-0400). 2. Hazardous Waste Response [Truncated]

Eval Division: Orange County Environmental Health  
Eval Program: HW  
Eval Source: CERS

Eval General Type: Compliance Evaluation Inspection  
Eval Date: 05-16-2016  
Violations Found: No  
Eval Type: Routine done by local agency  
Eval Notes: On site to conduct hazardous materials chemical inventory and business emergency plan inspection this date, consent to enter, inspect and take photographs was given Gamil. The HMBEP has been submitted through ----- CERS

Eval Division: Orange County Environmental Health  
Eval Program: HMRRP  
Eval Source: CERS

Eval General Type: Other/Unknown  
Eval Date: 05-20-2015  
Violations Found: No  
Eval Type: Other, not routine, done by local agency  
Eval Notes: Review site compliance prior to permitting. No violations outstanding. Recommend: issue permit.

Eval Division: Orange County Environmental Health  
Eval Program: UST  
Eval Source: CERS

Eval General Type: Other/Unknown

Map ID  
Direction  
Distance  
Elevation

MAP FINDINGS

Site

Database(s)

EDR ID Number  
EPA ID Number

**G&M OIL CO. #156 (Continued)**

**S123297998**

Eval Date: 05-25-2018  
Violations Found: No  
Eval Type: Other, not routine, done by local agency  
Eval Notes: This Agency has received the following documents: - Monitoring system certification dated 5/8/18 - Spill bucket test report dated 5/8/18 All components that were tested PASSED. Tank components were verified with what was observed during the last routine inspection on 5/8/18 and the facility's most recent CERS submittal. The facility's CERS submittal status was changed from Accepted to Not Accepted due to the 87 tank page having the wrong line leak detector. It should be changed to from VMI LD2000 to Red Jacket FX1V. A copy of this report was emailed to Michael Gray.  
Eval Division: Orange County Environmental Health  
Eval Program: UST  
Eval Source: CERS

Eval General Type: Other/Unknown  
Eval Date: 06-02-2014  
Violations Found: No  
Eval Type: Other, not routine, done by local agency  
Eval Notes: CERS ID # 10138437 Reviewed HMBP submittal all approved except Hazmat disclosure for gasoline must combine all USTs under one submittal with combined volumes and waste absorbent should be omitted since it is under 500 pounds  
Eval Division: Orange County Environmental Health  
Eval Program: HMRRP  
Eval Source: CERS

Eval General Type: Other/Unknown  
Eval Date: 07-10-2013  
Violations Found: No  
Eval Type: Other, not routine, done by local agency  
Eval Notes: Received the financial responsibility documents for this facility. The documents were reviewed by this agency. The documents have been signed by a witness and are dated 06/18/13 by the owner/operator.  
Eval Division: Orange County Environmental Health  
Eval Program: UST  
Eval Source: CERS

Eval General Type: Other/Unknown  
Eval Date: 07-11-2013  
Violations Found: No  
Eval Type: Other, not routine, done by local agency  
Eval Notes: Received annual monitoring certification, line leak detector certification as well as the spill bucket testing for this facility. Reviewed documents this date. All components appear to have passed the testing which took place on 05/28/13. The UST Monitoring Site Plan includes the piping runs.  
Eval Division: Orange County Environmental Health  
Eval Program: UST  
Eval Source: CERS

Eval General Type: Other/Unknown  
Eval Date: 07-12-2019  
Violations Found: No  
Eval Type: Other, not routine, done by local agency  
Eval Notes: INSPECTOR COMMENT: Received the annual monitoring certification test

Map ID  
Direction  
Distance  
Elevation

MAP FINDINGS

Site

Database(s)

EDR ID Number  
EPA ID Number

**G&M OIL CO. #156 (Continued)**

**S123297998**

result and spil bucket test result, dated 4/30/2019, via the California Environmental Reporting System (CERS). The following tests were performed and passed: - Equipment Monitoring Certification - Line Leak Detector - Spill Buckets Please note the following violations remains outstanding for this facility: I382 - Secondary containment maintained tight and has been confirmed by testing. OBSERVATION: Secondary containment has not been properly maintained as evidenced by failed secondary containment testing for the 87 product piping containment, 87 turbine/product piping sump, 87 fill riser sump, and UDC #3/4 & 9/10. CORRECTIVE ACTION: Repair secondary containment as needed and retest immediately. Notify CUPA of testing at least 48 hours prior totest and submit results within 30 days after the test date.

Eval Division: Orange County Environmental Health  
Eval Program: UST  
Eval Source: CERS

Eval General Type: Other/Unknown  
Eval Date: 07-26-2016  
Violations Found: No  
Eval Type: Other, not routine, done by local agency  
Eval Notes: Email; Yes it was approved on 6/21/16. Brad B. was called to pick up on this date as well. From: Sandy Hoffman [mailto:sandyh@tank-tek.com] Sent: Monday, July 25, 2016 2:34 PM To: Negro, Jennifer <JNegro@ochca.com> Subject: SR0128414 G&M Oil #156 8472 Katella Ave Stanton 90680 Hi Jennifer, Can you let me know if the SB-989 repair permit for this facility has been processed yet? SR0128414 8472 Katella Ave., Stanton 90680

Eval Division: Orange County Environmental Health  
Eval Program: UST  
Eval Source: CERS

Eval General Type: Other/Unknown  
Eval Date: 08-03-2016  
Violations Found: No  
Eval Type: Other, not routine, done by local agency  
Eval Notes: Accepted CERS submittal on this date updated LD Model #  
Eval Division: Orange County Environmental Health  
Eval Program: UST  
Eval Source: CERS

Coordinates:  
Site ID: 32258  
Facility Name: G&M Oil Co. #156  
Env Int Type Code: HWG  
Program ID: 10138437  
Coord Name: Not reported  
Ref Point Type Desc: Center of a facility or station.  
Latitude: 33.802630  
Longitude: -117.984810

Affiliation:  
Affiliation Type Desc: Identification Signer  
Entity Name: HORTENSIA NAVARRO for G&M OIL CO.  
Entity Title: COMPLIANCE ASSISTANT/CERS SPECIALIST  
Affiliation Address: Not reported

Map ID  
Direction  
Distance  
Elevation

MAP FINDINGS

Site

Database(s)

EDR ID Number  
EPA ID Number

**G&M OIL CO. #156 (Continued)**

**S123297998**

Affiliation City:	Not reported
Affiliation State:	Not reported
Affiliation Country:	Not reported
Affiliation Zip:	Not reported
Affiliation Phone:	Not reported
Affiliation Type Desc:	UST Property Owner Name
Entity Name:	ORKIN INC
Entity Title:	Not reported
Affiliation Address:	13116 IMPERIAL HWY.
Affiliation City:	SANTA FE SPRINGS
Affiliation State:	CA
Affiliation Country:	United States
Affiliation Zip:	90670
Affiliation Phone:	(562) 921-3581
Affiliation Type Desc:	UST Tank Operator
Entity Name:	G&M OIL CO INC
Entity Title:	Not reported
Affiliation Address:	16868 A LANE
Affiliation City:	HUNTINGTON BEACH
Affiliation State:	CA
Affiliation Country:	United States
Affiliation Zip:	92647
Affiliation Phone:	(714) 375-4700
Affiliation Type Desc:	Property Owner
Entity Name:	ORKIN INC
Entity Title:	Not reported
Affiliation Address:	13116 E. IMPERIAL HWY.
Affiliation City:	SANTA FE SPRINGS
Affiliation State:	CA
Affiliation Country:	United States
Affiliation Zip:	90670
Affiliation Phone:	(562) 921-3581
Affiliation Type Desc:	UST Permit Applicant
Entity Name:	SOLEDAD GERMAN
Entity Title:	COMPLIANCE ADMINISTRATOR
Affiliation Address:	Not reported
Affiliation City:	Not reported
Affiliation State:	Not reported
Affiliation Country:	Not reported
Affiliation Zip:	Not reported
Affiliation Phone:	(714) 475-6375
Affiliation Type Desc:	CUPA District
Entity Name:	Orange County Env Health
Entity Title:	Not reported
Affiliation Address:	1241 East Dyer RoadSuite 120
Affiliation City:	Santa Ana
Affiliation State:	CA
Affiliation Country:	Not reported
Affiliation Zip:	92705-5611
Affiliation Phone:	(714) 433-6406
Affiliation Type Desc:	Facility Mailing Address

Map ID  
Direction  
Distance  
Elevation

MAP FINDINGS

Site

Database(s)

EDR ID Number  
EPA ID Number

**G&M OIL CO. #156 (Continued)**

**S123297998**

Entity Name: Mailing Address  
Entity Title: Not reported  
Affiliation Address: 16868 A LANE  
Affiliation City: HUNTINGTON BEACH  
Affiliation State: CA  
Affiliation Country: Not reported  
Affiliation Zip: 92647  
Affiliation Phone: Not reported

Affiliation Type Desc: Legal Owner  
Entity Name: G&M OIL CO INC  
Entity Title: Not reported  
Affiliation Address: 16868 A LANE  
Affiliation City: HUNTINGTON BEACH  
Affiliation State: CA  
Affiliation Country: United States  
Affiliation Zip: 92647  
Affiliation Phone: (714) 375-4700

Affiliation Type Desc: UST Tank Owner  
Entity Name: ORKIN INC  
Entity Title: Not reported  
Affiliation Address: 13116 IMPERIAL HWY.  
Affiliation City: SANTA FE SPRINGS  
Affiliation State: CA  
Affiliation Country: United States  
Affiliation Zip: 90670  
Affiliation Phone: (562) 921-3581

Affiliation Type Desc: Environmental Contact  
Entity Name: MICHAEL GRAY  
Entity Title: Not reported  
Affiliation Address: 16868 A LANE  
Affiliation City: HUNTINGTON BEACH  
Affiliation State: CA  
Affiliation Country: Not reported  
Affiliation Zip: 92647  
Affiliation Phone: Not reported

Affiliation Type Desc: Operator  
Entity Name: G&M OIL CO INC  
Entity Title: Not reported  
Affiliation Address: Not reported  
Affiliation City: Not reported  
Affiliation State: Not reported  
Affiliation Country: Not reported  
Affiliation Zip: Not reported  
Affiliation Phone: (714) 375-4700

Affiliation Type Desc: Parent Corporation  
Entity Name: G&M OIL CO.  
Entity Title: Not reported  
Affiliation Address: Not reported  
Affiliation City: Not reported  
Affiliation State: Not reported  
Affiliation Country: Not reported  
Affiliation Zip: Not reported

Map ID  
Direction  
Distance  
Elevation

MAP FINDINGS

Site

Database(s)

EDR ID Number  
EPA ID Number

**G&M OIL CO. #156 (Continued)**

**S123297998**

Affiliation Phone: Not reported

**BE649  
SE  
1/8-1/4  
0.196 mi.  
1035 ft.**

**G & M OIL CO #156  
8472 KATELLA AVE  
STANTON, CA 90680**

**RCRA NonGen / NLR**

**1024817992  
CAL000323651**

**Site 7 of 21 in cluster BE**

**Relative:  
Higher**

RCRA NonGen / NLR:

**Actual:  
72 ft.**

Date Form Received by Agency: 2007-08-16 00:00:00.0  
Handler Name: G & M OIL CO #156  
Handler Address: 8472 KATELLA AVE  
Handler City,State,Zip: STANTON, CA 90680-3215  
EPA ID: CAL000323651  
Contact Name: SOLEDAD GERMAN  
Contact Address: 16868 A LANE  
Contact City,State,Zip: HUNTINGTON BEACH, CA 92647  
Contact Telephone: 714-475-6375  
Contact Fax: 714-375-2009  
Contact Email: SGERMAN@GMOC.COM  
Contact Title: Not reported  
EPA Region: 09  
Land Type: Not reported  
Federal Waste Generator Description: Not a generator, verified  
Non-Notifier: Not reported  
Biennial Report Cycle: Not reported  
Accessibility: Not reported  
Active Site Indicator: Handler Activities  
State District Owner: Not reported  
State District: Not reported  
Mailing Address: 16868 A LANE  
Mailing City,State,Zip: HUNTINGTON BEACH, CA 92647-4831  
Owner Name: G & M OIL CO INC  
Owner Type: Other  
Operator Name: SOLEDAD GERMAN  
Operator Type: Other  
Short-Term Generator Activity: No  
Importer Activity: No  
Mixed Waste Generator: No  
Transporter Activity: No  
Transfer Facility Activity: No  
Recycler Activity with Storage: No  
Small Quantity On-Site Burner Exemption: No  
Smelting Melting and Refining Furnace Exemption: No  
Underground Injection Control: No  
Off-Site Waste Receipt: No  
Universal Waste Indicator: Yes  
Universal Waste Destination Facility: Yes  
Federal Universal Waste: No  
Active Site Fed-Reg Treatment Storage and Disposal Facility: Not reported  
Active Site Converter Treatment storage and Disposal Facility: Not reported  
Active Site State-Reg Treatment Storage and Disposal Facility: Not reported  
Active Site State-Reg Handler: ---  
Federal Facility Indicator: Not reported  
Hazardous Secondary Material Indicator: N  
Sub-Part K Indicator: Not reported  
Commercial TSD Indicator: No



Map ID  
Direction  
Distance  
Elevation

MAP FINDINGS

Site

Database(s)

EDR ID Number  
EPA ID Number

**G & M OIL CO #156 (Continued)**

**1024817992**

Treatment Storage and Disposal Type:	Not reported
2018 GPRA Permit Baseline:	Not on the Baseline
2018 GPRA Renewals Baseline:	Not on the Baseline
Permit Renewals Workload Universe:	Not reported
Permit Workload Universe:	Not reported
Permit Progress Universe:	Not reported
Post-Closure Workload Universe:	Not reported
Closure Workload Universe:	Not reported
202 GPRA Corrective Action Baseline:	No
Corrective Action Workload Universe:	No
Subject to Corrective Action Universe:	No
Non-TSDFs Where RCRA CA has Been Imposed Universe:	No
TSDFs Potentially Subject to CA Under 3004 (u)/(v) Universe:	No
TSDFs Only Subject to CA under Discretionary Auth Universe:	No
Corrective Action Priority Ranking:	No NCAPS ranking
Environmental Control Indicator:	No
Institutional Control Indicator:	No
Human Exposure Controls Indicator:	N/A
Groundwater Controls Indicator:	N/A
Operating TSDF Universe:	Not reported
Full Enforcement Universe:	Not reported
Significant Non-Complier Universe:	No
Unaddressed Significant Non-Complier Universe:	No
Addressed Significant Non-Complier Universe:	No
Significant Non-Complier With a Compliance Schedule Universe:	No
Financial Assurance Required:	Not reported
Handler Date of Last Change:	2018-09-05 20:29:34.0
Recognized Trader-Importer:	No
Recognized Trader-Exporter:	No
Importer of Spent Lead Acid Batteries:	No
Exporter of Spent Lead Acid Batteries:	No
Recycler Activity Without Storage:	No
Manifest Broker:	No
Sub-Part P Indicator:	No

**Handler - Owner Operator:**

Owner/Operator Indicator:	Operator
Owner/Operator Name:	SOLEDAD GERMAN
Legal Status:	Other
Date Became Current:	Not reported
Date Ended Current:	Not reported
Owner/Operator Address:	16868 A LANE
Owner/Operator City,State,Zip:	HUNTINGTON BEACH, CA 92647
Owner/Operator Telephone:	714-475-6375
Owner/Operator Telephone Ext:	Not reported
Owner/Operator Fax:	Not reported
Owner/Operator Email:	Not reported
Owner/Operator Indicator:	Owner
Owner/Operator Name:	G & M OIL CO INC
Legal Status:	Other
Date Became Current:	Not reported
Date Ended Current:	Not reported
Owner/Operator Address:	16868 A LANE
Owner/Operator City,State,Zip:	HUNTINGTON BEACH, CA 92647-0000
Owner/Operator Telephone:	714-475-6375

Map ID  
Direction  
Distance  
Elevation

MAP FINDINGS

Site

Database(s)

EDR ID Number  
EPA ID Number

**G & M OIL CO #156 (Continued)**

**1024817992**

Owner/Operator Telephone Ext: Not reported  
Owner/Operator Fax: Not reported  
Owner/Operator Email: Not reported

Historic Generators:

Receive Date: 2007-08-16 00:00:00.0  
Handler Name: G & M OIL CO #156  
Federal Waste Generator Description: Not a generator, verified  
State District Owner: Not reported  
Large Quantity Handler of Universal Waste: No  
Recognized Trader Importer: No  
Recognized Trader Exporter: No  
Spent Lead Acid Battery Importer: No  
Spent Lead Acid Battery Exporter: No  
Current Record: Yes  
Non Storage Recycler Activity: Not reported  
Electronic Manifest Broker: Not reported

List of NAICS Codes and Descriptions:

NAICS Code: 44719  
NAICS Description: OTHER GASOLINE STATIONS

Facility Has Received Notices of Violations:

Violations: No Violations Found

Evaluation Action Summary:

Evaluations: No Evaluations Found

**BE650**  
**SE**  
**1/8-1/4**  
**0.196 mi.**  
**1035 ft.**

**BETHELL SHELL**  
**8472 KATELLA**  
**STANTON, CA 90680**  
**Site 8 of 21 in cluster BE**

**HIST UST** **U001565186**  
**N/A**

**Relative:**  
**Higher**

**Actual:**  
**72 ft.**

HIST UST:  
Name: BETHELL SHELL  
Address: 8472 KATELLA  
City,State,Zip: STANTON, CA 90680  
File Number: 0002E804  
URL: <http://geotracker.waterboards.ca.gov/ustpdfs/pdf/0002E804.pdf>  
Region: STATE  
Facility ID: 00000051919  
Facility Type: Gas Station  
Other Type: Not reported  
Contact Name: C.R. BETHELL  
Telephone: 7148920112  
Owner Name: CORBY RAY ROTHHELL  
Owner Address: 8472 KATELLA  
Owner City,St,Zip: STANTON, CA 90680  
Total Tanks: 0004  
  
Tank Num: 001  
Container Num: 4  
Year Installed: Not reported  
Tank Capacity: 00012000

Map ID  
Direction  
Distance  
Elevation

MAP FINDINGS

Site

Database(s)

EDR ID Number  
EPA ID Number

**BETHELL SHELL (Continued)**

**U001565186**

Tank Used for: PRODUCT  
Type of Fuel: REGULAR  
Container Construction Thickness: Not reported  
Leak Detection: Pressure Test

Tank Num: 002  
Container Num: 2  
Year Installed: Not reported  
Tank Capacity: 00010000  
Tank Used for: PRODUCT  
Type of Fuel: UNLEADED  
Container Construction Thickness: Not reported  
Leak Detection: Pressure Test

Tank Num: 003  
Container Num: 1  
Year Installed: Not reported  
Tank Capacity: 00010000  
Tank Used for: PRODUCT  
Type of Fuel: UNLEADED  
Container Construction Thickness: Not reported  
Leak Detection: Pressure Test

Tank Num: 004  
Container Num: 3  
Year Installed: Not reported  
Tank Capacity: 00012000  
Tank Used for: PRODUCT  
Type of Fuel: UNLEADED  
Container Construction Thickness: Not reported  
Leak Detection: Pressure Test

[Click here for Geo Tracker PDF:](#)

**BE651**  
**SE**  
**1/8-1/4**  
**0.196 mi.**  
**1035 ft.**

**G&M OIL CO. #156**  
**8472 KATELLA AVE**  
**STANTON, CA 90680**  
**Site 9 of 21 in cluster BE**

**UST U003942125**  
**N/A**

**Relative:**  
**Higher**  
**Actual:**  
**72 ft.**

ORANGE CO. UST:  
Name: G&M OIL #156  
Address: 8472 KATELLA AVE  
City,State,Zip: STANTON, CA 90680  
Facility ID: FA0050738

UST:  
Name: G&M OIL CO. #156  
Address: 8472 KATELLA AVE  
City,State,Zip: STANTON, CA 90680  
Facility ID: FA0050738  
Permitting Agency: Orange County Environmental Health  
Latitude: 33.80263  
Longitude: -117.98481

Name: UNOCAL #7462  
Address: 8472 KATELLA AVE

Map ID  
Direction  
Distance  
Elevation

MAP FINDINGS

Site

Database(s)

EDR ID Number  
EPA ID Number

**G&M OIL CO. #156 (Continued)**

**U003942125**

City,State,Zip: STANTON, CA 90680  
Facility ID: 4578  
Permitting Agency: ORANGE COUNTY  
Latitude: 33.803978  
Longitude: -117.983463

**BE652  
SE  
1/8-1/4  
0.196 mi.  
1035 ft.**

**UNOCAL COP #7462  
8472 KATELLA AVE  
STANTON, CA 90680**

**LUST  
Cortese  
CERS**

**S106176667  
N/A**

**Site 10 of 21 in cluster BE**

**Relative:  
Higher**

**LUST:**

**Actual:  
72 ft.**

Name: UNOCAL COP #7462  
Address: 8472 KATELLA  
City,State,Zip: STANTON, CA 90680  
Lead Agency: ORANGE COUNTY LOP  
Case Type: LUST Cleanup Site  
Geo Track: [http://geotracker.waterboards.ca.gov/profile\\_report.asp?global\\_id=T0605901960](http://geotracker.waterboards.ca.gov/profile_report.asp?global_id=T0605901960)  
Global Id: T0605901960  
Latitude: 33.8028835  
Longitude: -117.9854421  
Status: Completed - Case Closed  
Status Date: 05/05/2015  
Case Worker: SR  
RB Case Number: 083002854T  
Local Agency: ORANGE COUNTY LOP  
File Location: Local Agency Warehouse  
Local Case Number: 96UT033  
Potential Media Affect: Aquifer used for drinking water supply, Soil  
Potential Contaminants of Concern: Diesel, Gasoline, MTBE / TBA / Other Fuel Oxygenates  
Site History: Please refer to recent Site Documents or Monitoring Reports in GeoTracker for site history. Orange County is not responsible for the accuracy of any professional interpretations provided in reports submitted by consultants for the responsible party.

**LUST:**

Global Id: T0605901960  
Contact Type: Local Agency Caseworker  
Contact Name: SHYAMALA RAJAGOPAL  
Organization Name: ORANGE COUNTY LOP  
Address: 1241 E. DYER ROAD SUITE 120  
City: SANTA ANA  
Email: [srajagopal@ochca.com](mailto:srajagopal@ochca.com)  
Phone Number: 7144336262

**LUST:**

Global Id: T0605901960  
Action Type: RESPONSE  
Date: 11/26/2014  
Action: Correspondence - Regulator Responded

Global Id: T0605901960  
Action Type: Other  
Date: 07/31/1996  
Action: Leak Discovery

Global Id: T0605901960

Map ID  
Direction  
Distance  
Elevation

MAP FINDINGS

Site

Database(s)

EDR ID Number  
EPA ID Number

**UNOCAL COP #7462 (Continued)**

**S106176667**

Action Type:	Other
Date:	08/02/1996
Action:	Leak Reported
Global Id:	T0605901960
Action Type:	ENFORCEMENT
Date:	05/27/2010
Action:	Staff Letter
Global Id:	T0605901960
Action Type:	ENFORCEMENT
Date:	05/07/2010
Action:	File review
Global Id:	T0605901960
Action Type:	ENFORCEMENT
Date:	11/06/2013
Action:	File review
Global Id:	T0605901960
Action Type:	ENFORCEMENT
Date:	01/29/2014
Action:	File review
Global Id:	T0605901960
Action Type:	RESPONSE
Date:	12/26/2012
Action:	Site Investigation Workplan - Regulator Responded
Global Id:	T0605901960
Action Type:	RESPONSE
Date:	06/03/2013
Action:	Site Investigation Workplan - Regulator Responded
Global Id:	T0605901960
Action Type:	ENFORCEMENT
Date:	09/26/2014
Action:	Staff Letter
Global Id:	T0605901960
Action Type:	ENFORCEMENT
Date:	09/26/2014
Action:	Notification - Public Participation Document
Global Id:	T0605901960
Action Type:	ENFORCEMENT
Date:	04/27/2015
Action:	File review
Global Id:	T0605901960
Action Type:	ENFORCEMENT
Date:	09/26/2014
Action:	Notification - Public Notice of Case Closure
Global Id:	T0605901960
Action Type:	ENFORCEMENT
Date:	05/05/2015

Map ID  
Direction  
Distance  
Elevation

MAP FINDINGS

Site

Database(s)

EDR ID Number  
EPA ID Number

**UNOCAL COP #7462 (Continued)**

**S106176667**

Action:	Closure/No Further Action Letter
Global Id:	T0605901960
Action Type:	ENFORCEMENT
Date:	04/28/2015
Action:	File review
Global Id:	T0605901960
Action Type:	RESPONSE
Date:	01/09/2014
Action:	Request for Closure - Regulator Responded
Global Id:	T0605901960
Action Type:	RESPONSE
Date:	09/15/2006
Action:	Well Installation Report
Global Id:	T0605901960
Action Type:	RESPONSE
Date:	02/27/2004
Action:	Remedial Progress Report
Global Id:	T0605901960
Action Type:	RESPONSE
Date:	05/10/2005
Action:	Other Report / Document
Global Id:	T0605901960
Action Type:	RESPONSE
Date:	02/27/2004
Action:	Monitoring Report - Quarterly
Global Id:	T0605901960
Action Type:	ENFORCEMENT
Date:	07/10/2009
Action:	Staff Letter
Global Id:	T0605901960
Action Type:	ENFORCEMENT
Date:	10/06/2009
Action:	File review
Global Id:	T0605901960
Action Type:	ENFORCEMENT
Date:	10/07/2009
Action:	Meeting
Global Id:	T0605901960
Action Type:	ENFORCEMENT
Date:	02/08/2010
Action:	File review
Global Id:	T0605901960
Action Type:	ENFORCEMENT
Date:	05/10/2010
Action:	File review

Map ID  
Direction  
Distance  
Elevation

MAP FINDINGS

Site

Database(s)

EDR ID Number  
EPA ID Number

**UNOCAL COP #7462 (Continued)**

**S106176667**

Global Id:	T0605901960
Action Type:	ENFORCEMENT
Date:	05/21/2010
Action:	File review
Global Id:	T0605901960
Action Type:	ENFORCEMENT
Date:	05/25/2010
Action:	File review
Global Id:	T0605901960
Action Type:	ENFORCEMENT
Date:	05/27/2010
Action:	Site Visit / Inspection / Sampling
Global Id:	T0605901960
Action Type:	REMEDIATION
Date:	04/23/2003
Action:	In Situ Physical/Chemical Treatment (other than SVE)
Global Id:	T0605901960
Action Type:	REMEDIATION
Date:	04/09/2002
Action:	Free Product Removal
Global Id:	T0605901960
Action Type:	REMEDIATION
Date:	02/20/2002
Action:	In Situ Physical/Chemical Treatment (other than SVE)
Global Id:	T0605901960
Action Type:	REMEDIATION
Date:	06/26/2002
Action:	In Situ Physical/Chemical Treatment (other than SVE)
Global Id:	T0605901960
Action Type:	REMEDIATION
Date:	04/23/2003
Action:	Soil Vapor Extraction (SVE)
Global Id:	T0605901960
Action Type:	REMEDIATION
Date:	08/01/2005
Action:	In Situ Physical/Chemical Treatment (other than SVE)
Global Id:	T0605901960
Action Type:	ENFORCEMENT
Date:	08/31/2006
Action:	Staff Letter
Global Id:	T0605901960
Action Type:	ENFORCEMENT
Date:	05/07/2004
Action:	Staff Letter
Global Id:	T0605901960
Action Type:	ENFORCEMENT

Map ID  
Direction  
Distance  
Elevation

MAP FINDINGS

Site

Database(s)

EDR ID Number  
EPA ID Number

**UNOCAL COP #7462 (Continued)**

**S106176667**

Date:	09/07/2004
Action:	Staff Letter
Global Id:	T0605901960
Action Type:	ENFORCEMENT
Date:	04/27/2005
Action:	Staff Letter
Global Id:	T0605901960
Action Type:	ENFORCEMENT
Date:	04/29/2007
Action:	Staff Letter
Global Id:	T0605901960
Action Type:	ENFORCEMENT
Date:	01/18/2005
Action:	Staff Letter
Global Id:	T0605901960
Action Type:	ENFORCEMENT
Date:	04/30/2007
Action:	Staff Letter
Global Id:	T0605901960
Action Type:	ENFORCEMENT
Date:	01/30/2004
Action:	Warning Letter
Global Id:	T0605901960
Action Type:	ENFORCEMENT
Date:	11/03/2010
Action:	File review
Global Id:	T0605901960
Action Type:	ENFORCEMENT
Date:	04/08/2005
Action:	Staff Letter
Global Id:	T0605901960
Action Type:	ENFORCEMENT
Date:	06/09/2006
Action:	Staff Letter
Global Id:	T0605901960
Action Type:	ENFORCEMENT
Date:	01/24/2011
Action:	File review
Global Id:	T0605901960
Action Type:	ENFORCEMENT
Date:	11/01/2011
Action:	File review
Global Id:	T0605901960
Action Type:	ENFORCEMENT
Date:	12/14/2010
Action:	Staff Letter



Map ID  
Direction  
Distance  
Elevation

MAP FINDINGS

Site

Database(s)

EDR ID Number  
EPA ID Number

**UNOCAL COP #7462 (Continued)**

**S106176667**

Global Id:	T0605901960
Action Type:	REMEDIATION
Date:	07/30/1996
Action:	Excavation
Global Id:	T0605901960
Action Type:	ENFORCEMENT
Date:	02/04/2011
Action:	Staff Letter
Global Id:	T0605901960
Action Type:	ENFORCEMENT
Date:	09/15/2011
Action:	File review
Global Id:	T0605901960
Action Type:	ENFORCEMENT
Date:	01/27/2011
Action:	Staff Letter
Global Id:	T0605901960
Action Type:	ENFORCEMENT
Date:	03/27/2012
Action:	File review
Global Id:	T0605901960
Action Type:	ENFORCEMENT
Date:	01/31/2012
Action:	File review
Global Id:	T0605901960
Action Type:	ENFORCEMENT
Date:	03/23/2011
Action:	Staff Letter
Global Id:	T0605901960
Action Type:	ENFORCEMENT
Date:	06/10/2013
Action:	File review
Global Id:	T0605901960
Action Type:	ENFORCEMENT
Date:	04/06/2012
Action:	Staff Letter
Global Id:	T0605901960
Action Type:	ENFORCEMENT
Date:	04/26/2012
Action:	File review
Global Id:	T0605901960
Action Type:	ENFORCEMENT
Date:	02/08/2013
Action:	File review
Global Id:	T0605901960
Action Type:	ENFORCEMENT

Map ID  
Direction  
Distance  
Elevation

MAP FINDINGS

Site

Database(s)

EDR ID Number  
EPA ID Number

**UNOCAL COP #7462 (Continued)**

**S106176667**

Date:	07/13/2011
Action:	File review
Global Id:	T0605901960
Action Type:	ENFORCEMENT
Date:	10/12/2010
Action:	Staff Letter
Global Id:	T0605901960
Action Type:	ENFORCEMENT
Date:	10/12/2011
Action:	File review
Global Id:	T0605901960
Action Type:	ENFORCEMENT
Date:	09/16/2011
Action:	File review
Global Id:	T0605901960
Action Type:	ENFORCEMENT
Date:	12/10/2010
Action:	File review
Global Id:	T0605901960
Action Type:	ENFORCEMENT
Date:	06/23/2011
Action:	File review
Global Id:	T0605901960
Action Type:	ENFORCEMENT
Date:	02/08/2011
Action:	File review
Global Id:	T0605901960
Action Type:	ENFORCEMENT
Date:	09/22/2010
Action:	File review
Global Id:	T0605901960
Action Type:	ENFORCEMENT
Date:	12/08/2010
Action:	Notification - Public Notice of ROD/RAP/CAP
Global Id:	T0605901960
Action Type:	ENFORCEMENT
Date:	05/04/2011
Action:	File review
Global Id:	T0605901960
Action Type:	ENFORCEMENT
Date:	03/21/2011
Action:	File review
Global Id:	T0605901960
Action Type:	ENFORCEMENT
Date:	09/26/2014
Action:	Staff Letter

Map ID  
Direction  
Distance  
Elevation

MAP FINDINGS

Site

Database(s)

EDR ID Number  
EPA ID Number

**UNOCAL COP #7462 (Continued)**

**S106176667**

Global Id:	T0605901960
Action Type:	ENFORCEMENT
Date:	02/21/2014
Action:	File review
Global Id:	T0605901960
Action Type:	ENFORCEMENT
Date:	05/13/2013
Action:	Staff Letter
Global Id:	T0605901960
Action Type:	ENFORCEMENT
Date:	11/05/2012
Action:	File review
Global Id:	T0605901960
Action Type:	ENFORCEMENT
Date:	08/24/2012
Action:	File review
Global Id:	T0605901960
Action Type:	ENFORCEMENT
Date:	10/10/2013
Action:	File review
Global Id:	T0605901960
Action Type:	ENFORCEMENT
Date:	10/18/2013
Action:	File review
Global Id:	T0605901960
Action Type:	ENFORCEMENT
Date:	10/09/2013
Action:	File review
Global Id:	T0605901960
Action Type:	ENFORCEMENT
Date:	01/27/2014
Action:	Staff Letter
Global Id:	T0605901960
Action Type:	ENFORCEMENT
Date:	05/04/2015
Action:	File Review - Closure
Global Id:	T0605901960
Action Type:	ENFORCEMENT
Date:	04/30/2015
Action:	File Review - Closure
Global Id:	T0605901960
Action Type:	ENFORCEMENT
Date:	01/09/2015
Action:	Notification - Preclosure
Global Id:	T0605901960
Action Type:	ENFORCEMENT

Map ID  
Direction  
Distance  
Elevation

MAP FINDINGS

Site

Database(s)

EDR ID Number  
EPA ID Number

**UNOCAL COP #7462 (Continued)**

**S106176667**

Date: 01/24/2014  
Action: File Review - Closure

Global Id: T0605901960  
Action Type: ENFORCEMENT  
Date: 05/10/2013  
Action: File review

Global Id: T0605901960  
Action Type: ENFORCEMENT  
Date: 12/05/2013  
Action: File Review - Closure

Global Id: T0605901960  
Action Type: ENFORCEMENT  
Date: 12/06/2013  
Action: File Review - Closure

Global Id: T0605901960  
Action Type: ENFORCEMENT  
Date: 01/08/2014  
Action: File Review - Closure

Global Id: T0605901960  
Action Type: ENFORCEMENT  
Date: 09/26/2014  
Action: Staff Letter

**LUST:**

Global Id: T0605901960  
Status: Open - Case Begin Date  
Status Date: 07/31/1996

Global Id: T0605901960  
Status: Open - Site Assessment  
Status Date: 08/13/1996

Global Id: T0605901960  
Status: Open - Assessment & Interim Remedial Action  
Status Date: 11/07/2001

Global Id: T0605901960  
Status: Open - Remediation  
Status Date: 04/23/2003

Global Id: T0605901960  
Status: Open - Remediation  
Status Date: 08/01/2005

Global Id: T0605901960  
Status: Open - Verification Monitoring  
Status Date: 03/22/2013

Global Id: T0605901960  
Status: Open - Eligible for Closure  
Status Date: 02/21/2014

Map ID  
Direction  
Distance  
Elevation

MAP FINDINGS

Site

Database(s)

EDR ID Number  
EPA ID Number

**UNOCAL COP #7462 (Continued)**

**S106176667**

Global Id: T0605901960  
Status: Completed - Case Closed  
Status Date: 05/05/2015

**ORANGE CO. LUST:**

Name: UNOCAL COP #7462  
Address: 8472 KATELLA AVE  
City,State,Zip: STANTON, CA 90680  
Region: ORANGE  
Facility Id: 96UT033  
Released Substance: Diesel fuel oil and additives, Nos.1-D, 2-D, 2-4; Gasoline-Automotive  
(motor gasoline and additives), leaded & unleaded  
Date Closed: 05/05/2015  
Record ID: RO0001809

**CORTESE:**

Name: UNOCAL COP #7462  
Address: 8472 KATELLA  
City,State,Zip: STANTON, CA 90680  
Region: CORTESE  
Envirostor Id: Not reported  
Global ID: T0605901960  
Site/Facility Type: LUST CLEANUP SITE  
Cleanup Status: COMPLETED - CASE CLOSED  
Status Date: Not reported  
Site Code: Not reported  
Latitude: Not reported  
Longitude: Not reported  
Owner: Not reported  
Enf Type: Not reported  
Swat R: Not reported  
Flag: active  
Order No: Not reported  
Waste Discharge System No: Not reported  
Effective Date: Not reported  
Region 2: Not reported  
WID Id: Not reported  
Solid Waste Id No: Not reported  
Waste Management Uit Name: Not reported  
File Name: Active Open

**CERS:**

Name: UNOCAL COP #7462  
Address: 8472 KATELLA  
City,State,Zip: STANTON, CA 90680  
Site ID: 231606  
CERS ID: T0605901960  
CERS Description: Leaking Underground Storage Tank Cleanup Site

**Affiliation:**

Affiliation Type Desc: Local Agency Caseworker  
Entity Name: SHYAMALA RAJAGOPAL - ORANGE COUNTY LOP  
Entity Title: Not reported  
Affiliation Address: 1241 E. DYER ROAD SUITE 120  
Affiliation City: SANTA ANA

Map ID  
Direction  
Distance  
Elevation

MAP FINDINGS

Site

Database(s)

EDR ID Number  
EPA ID Number

**UNOCAL COP #7462 (Continued)**

**S106176667**

Affiliation State: CA  
Affiliation Country: Not reported  
Affiliation Zip: Not reported  
Affiliation Phone: 7144336262

**BF653**  
**WNW**  
**1/8-1/4**  
**0.198 mi.**  
**1046 ft.**

**MAGAY HANNA**  
**7652 CERRITOS AVE**  
**STANTON, CA 90680**

**UST** **U003778886**  
**N/A**

**Site 2 of 3 in cluster BF**

**Relative:**  
**Lower**

**UST:**

**Actual:**  
**66 ft.**

Name: MAGAY HANNA  
Address: 7652 CERRITOS AVE  
City,State,Zip: STANTON, CA 90680  
Facility ID: 11484  
Permitting Agency: ORANGE COUNTY  
Latitude: 33.811054  
Longitude: -117.997491

**BG654**  
**SE**  
**1/8-1/4**  
**0.199 mi.**  
**1050 ft.**

**CAMERON WELDING SUPPLY**  
**11061 DALE ST**  
**STANTON, CA 90680**

**LUST** **U001565188**  
**HIST UST** **N/A**  
**Cortese**  
**NPDES**  
**CERS**

**Site 1 of 2 in cluster BG**

**Relative:**  
**Higher**

**LUST:**

**Actual:**  
**72 ft.**

Name: CAMERON WELDING SUPPLY  
Address: 11061 DALE  
City,State,Zip: STANTON, CA 90680  
Lead Agency: ORANGE COUNTY LOP  
Case Type: LUST Cleanup Site  
Geo Track: [http://geotracker.waterboards.ca.gov/profile\\_report.asp?global\\_id=T0605900835](http://geotracker.waterboards.ca.gov/profile_report.asp?global_id=T0605900835)  
Global Id: T0605900835  
Latitude: 33.8014226  
Longitude: -117.98455  
Status: Completed - Case Closed  
Status Date: 11/19/1997  
Case Worker: SR  
RB Case Number: 083001057T  
Local Agency: ORANGE COUNTY LOP  
File Location: Local Agency  
Local Case Number: 88UT158  
Potential Media Affect: Other Groundwater (uses other than drinking water)  
Potential Contaminants of Concern: Gasoline  
Site History: Not reported

**LUST:**

Global Id: T0605900835  
Contact Type: Local Agency Caseworker  
Contact Name: SHYAMALA RAJAGOPAL  
Organization Name: ORANGE COUNTY LOP  
Address: 1241 E. DYER ROAD SUITE 120  
City: SANTA ANA  
Email: [srajagopal@ochca.com](mailto:srajagopal@ochca.com)  
Phone Number: 7144336262

Map ID  
Direction  
Distance  
Elevation

MAP FINDINGS

Site

Database(s)

EDR ID Number  
EPA ID Number

**CAMERON WELDING SUPPLY (Continued)**

**U001565188**

Global Id: T0605900835  
Contact Type: Regional Board Caseworker  
Contact Name: VALERIE JAHN-BULL  
Organization Name: SANTA ANA RWQCB (REGION 8)  
Address: 3737 MAIN STREET, SUITE 500  
City: RIVERSIDE  
Email: valerie.jahn-bull@waterboards.ca.gov  
Phone Number: 9517824903

**LUST:**

Global Id: T0605900835  
Action Type: Other  
Date: 09/20/1988  
Action: Leak Discovery

Global Id: T0605900835  
Action Type: Other  
Date: 09/20/1988  
Action: Leak Reported

Global Id: T0605900835  
Action Type: ENFORCEMENT  
Date: 07/31/2020  
Action: Historic Files

Global Id: T0605900835  
Action Type: REMEDIATION  
Date: 02/12/1994  
Action: Excavation

Global Id: T0605900835  
Action Type: REMEDIATION  
Date: 02/12/1994  
Action: Other (Use Description Field)

Global Id: T0605900835  
Action Type: ENFORCEMENT  
Date: 11/19/1997  
Action: Closure/No Further Action Letter

**LUST:**

Global Id: T0605900835  
Status: Open - Case Begin Date  
Status Date: 09/20/1988

Global Id: T0605900835  
Status: Completed - Case Closed  
Status Date: 11/19/1997

**LUST REG 8:**

Name: CAMERON WELDING SUPPLY  
Address: 11061 DALE  
City: STANTON  
Region: 8  
County: Orange

Map ID  
Direction  
Distance  
Elevation

MAP FINDINGS

Site

Database(s)

EDR ID Number  
EPA ID Number

**CAMERON WELDING SUPPLY (Continued)**

**U001565188**

Regional Board:	Santa Ana Region
Facility Status:	Case Closed
Case Number:	083001057T
Local Case Num:	88UT158
Case Type:	Other ground water affected
Substance:	Gasoline
Qty Leaked:	0
Abate Method:	Not reported
Cross Street:	Not reported
Enf Type:	Not reported
Funding:	Not reported
How Discovered:	Tank Closure
How Stopped:	Close Tank
Leak Cause:	Unknown
Leak Source:	Unknown
Global ID:	T0605900835
How Stopped Date:	9/9/9999
Enter Date:	Not reported
Date Confirmation of Leak Began:	Not reported
Date Preliminary Assessment Began:	Not reported
Discover Date:	9/20/1988
Enforcement Date:	Not reported
Close Date:	11/19/1997
Date Prelim Assessment Workplan Submitted:	Not reported
Date Pollution Characterization Began:	Not reported
Date Remediation Plan Submitted:	Not reported
Date Remedial Action Underway:	Not reported
Date Post Remedial Action Monitoring:	Not reported
Enter Date:	Not reported
GW Qualifies:	Not reported
Soil Qualifies:	Not reported
Operator:	Not reported
Facility Contact:	Not reported
Interim:	Not reported
Oversite Program:	LUST
Latitude:	33.8014226
Longitude:	-117.98455
MTBE Date:	Not reported
Max MTBE GW:	Not reported
MTBE Concentration:	0
Max MTBE Soil:	Not reported
MTBE Fuel:	1
MTBE Tested:	Site NOT Tested for MTBE.Includes Unknown and Not Analyzed.
MTBE Class:	*
Staff:	VJJ
Staff Initials:	SK
Lead Agency:	Local Agency
Local Agency:	30000L
Hydr Basin #:	Not reported
Beneficial:	MUN
Priority:	Not reported
Cleanup Fund Id:	Not reported
Work Suspended:	Not reported
Summary:	Not reported

ORANGE CO. LUST:

Name: CAMERON WELDING SUPPLY



Map ID  
Direction  
Distance  
Elevation

MAP FINDINGS

Site

Database(s)

EDR ID Number  
EPA ID Number

**CAMERON WELDING SUPPLY (Continued)**

**U001565188**

Address: 11061 DALE ST  
City,State,Zip: STANTON, CA 90680  
Region: ORANGE  
Facility Id: 88UT158  
Released Substance: Gasoline-Automotive (motor gasoline and additives), leaded & unleaded  
Date Closed: 11/19/1997  
Record ID: RO0002687

**HIST UST:**

Name: CAMERON WELDING SUPPLY  
Address: 11061 DALE ST  
City,State,Zip: STANTON, CA 90680  
File Number: 0002E6A2  
URL: <http://geotracker.waterboards.ca.gov/ustpdfs/pdf/0002E6A2.pdf>  
Region: STATE  
Facility ID: 00000044832  
Facility Type: Other  
Other Type: PRIVATE TRUCKS  
Contact Name: Not reported  
Telephone: 7145309353  
Owner Name: CAMERON WELDING SUPPLY INC.  
Owner Address: 11061 DALE ST.  
Owner City,St,Zip: STANTON, CA 90680  
Total Tanks: 0002

Tank Num: 001  
Container Num: 2  
Year Installed: Not reported  
Tank Capacity: 00000000  
Tank Used for: PRODUCT  
Type of Fuel: UNLEADED  
Container Construction Thickness: Not reported  
Leak Detection: None

Tank Num: 002  
Container Num: 1  
Year Installed: Not reported  
Tank Capacity: 00000500  
Tank Used for: PRODUCT  
Type of Fuel: PREMIUM  
Container Construction Thickness: Not reported  
Leak Detection: None

[Click here for Geo Tracker PDF:](#)

**CORTESE:**

Name: CAMERON WELDING SUPPLY  
Address: 11061 DALE  
City,State,Zip: STANTON, CA 90680  
Region: CORTESE  
Envirostor Id: Not reported  
Global ID: T0605900835  
Site/Facility Type: LUST CLEANUP SITE  
Cleanup Status: COMPLETED - CASE CLOSED  
Status Date: Not reported  
Site Code: Not reported

Map ID  
Direction  
Distance  
Elevation

MAP FINDINGS

Site

Database(s)

EDR ID Number  
EPA ID Number

**CAMERON WELDING SUPPLY (Continued)**

**U001565188**

Latitude: Not reported  
Longitude: Not reported  
Owner: Not reported  
Enf Type: Not reported  
Swat R: Not reported  
Flag: active  
Order No: Not reported  
Waste Discharge System No: Not reported  
Effective Date: Not reported  
Region 2: Not reported  
WID Id: Not reported  
Solid Waste Id No: Not reported  
Waste Management Unit Name: Not reported  
File Name: Active Open

**NPDES:**

Name: CAMERON WELDING SUPPLY  
Address: 11061 DALE ST  
City,State,Zip: STANTON, CA 90680  
Facility Status: Not reported  
NPDES Number: Not reported  
Region: Not reported  
Agency Number: Not reported  
Regulatory Measure ID: Not reported  
Place ID: Not reported  
Order Number: Not reported  
WDID: 8 30IN603884  
Regulatory Measure Type: Industrial  
Program Type: Not reported  
Adoption Date Of Regulatory Measure: Not reported  
Effective Date Of Regulatory Measure: Not reported  
Termination Date Of Regulatory Measure: Not reported  
Expiration Date Of Regulatory Measure: Not reported  
Discharge Address: Not reported  
Discharge Name: Not reported  
Discharge City: Not reported  
Discharge State: Not reported  
Discharge Zip: Not reported  
Status: No Action Required  
Status Date: 07/05/2017  
Operator Name: Cameron Welding Supply  
Operator Address: 11061 Dale St  
Operator City: Stanton  
Operator State: California  
Operator Zip: 90680

**CERS:**

Name: CAMERON WELDING SUPPLY  
Address: 11061 DALE  
City,State,Zip: STANTON, CA 90680  
Site ID: 245827  
CERS ID: T0605900835  
CERS Description: Leaking Underground Storage Tank Cleanup Site

**Affiliation:**

Affiliation Type Desc: Local Agency Caseworker  
Entity Name: SHYAMALA RAJAGOPAL - ORANGE COUNTY LOP

Map ID  
Direction  
Distance  
Elevation

MAP FINDINGS

Site

Database(s)

EDR ID Number  
EPA ID Number

**CAMERON WELDING SUPPLY (Continued)**

**U001565188**

Entity Title: Not reported  
Affiliation Address: 1241 E. DYER ROAD SUITE 120  
Affiliation City: SANTA ANA  
Affiliation State: CA  
Affiliation Country: Not reported  
Affiliation Zip: Not reported  
Affiliation Phone: 7144336262

Affiliation Type Desc: Regional Board Caseworker  
Entity Name: VALERIE JAHN-BULL - SANTA ANA RWQCB (REGION 8)  
Entity Title: Not reported  
Affiliation Address: 3737 MAIN STREET, SUITE 500  
Affiliation City: RIVERSIDE  
Affiliation State: CA  
Affiliation Country: Not reported  
Affiliation Zip: Not reported  
Affiliation Phone: 9517824903

Name: CAMERON WELDING SUPPLY INC  
Address: 11061 DALE ST  
City,State,Zip: STANTON, CA 90680  
Site ID: 433360  
CERS ID: 10546117  
CERS Description: Chemical Storage Facilities

Violations:  
Site ID: 433360  
Site Name: CAMERON WELDING SUPPLY INC  
Violation Date: 10-15-2014  
Citation: HSC 6.95 25508(a)(1) - California Health and Safety Code, Chapter 6.95, Section(s) 25508(a)(1)

Violation Description: Failure to complete and electronically submit hazardous material inventory information for all reportable hazardous materials on site at or above reportable quantities.

Violation Notes: Returned to compliance on 06/13/2017.  
Violation Division: Orange County Environmental Health  
Violation Program: HMRRP  
Violation Source: CERS

Site ID: 433360  
Site Name: CAMERON WELDING SUPPLY INC  
Violation Date: 10-15-2014  
Citation: HSC 6.95 25508(d) - California Health and Safety Code, Chapter 6.95, Section(s) 25508(d)

Violation Description: Failure to complete and/or electronically submit a business plan when storing/handling a hazardous material at or above reportable quantities.

Violation Notes: Returned to compliance on 06/13/2017.  
Violation Division: Orange County Environmental Health  
Violation Program: HMRRP  
Violation Source: CERS

Site ID: 433360  
Site Name: CAMERON WELDING SUPPLY INC  
Violation Date: 02-18-2016  
Citation: HSC 6.95 25508(a)(1) - California Health and Safety Code, Chapter 6.95, Section(s) 25508(a)(1)

Map ID  
Direction  
Distance  
Elevation

MAP FINDINGS

Site

Database(s)

EDR ID Number  
EPA ID Number

**CAMERON WELDING SUPPLY (Continued)**

**U001565188**

Violation Description: Failure to complete and electronically submit hazardous material inventory information for all reportable hazardous materials on site at or above reportable quantities.

Violation Notes: Returned to compliance on 06/13/2017. The following submission has been declined due to the following: Business Activities - Please check Hazardous Materials Update chemical inventory; Argon : largest container 2,000 Propane liquid and gas can be combined using Nitrogen's can be combined. Carbon Dioxide can be combined Helium compressed and trailer can be combine Map- Please review map ANY MAP MISSING THE FOLLOWING REQUIRED ITEMS, WILL BE REJECTED: Site Layout Site Orientation (North, South, etc.) Loading Areas Internal Roads Adjacent Streets Storm Drains and Sewers Access and Exit Points Emergency Shutoffs Evacuation Staging Areas Hazardous Material Storage Areas Hazardous Material Handling Areas Emergency Response Equipment The labels and writing should be readable from left to right Facility Location of emergency response equipment. For example, equipment for fire suppression, approach and mitigation, protective clothing, medical response, etc. Location of [Truncated]

Violation Division: Orange County Environmental Health  
Violation Program: HMRRP  
Violation Source: CERS

Site ID: 433360  
Site Name: CAMERON WELDING SUPPLY INC  
Violation Date: 02-01-2018  
Citation: HSC 6.95 25507 - California Health and Safety Code, Chapter 6.95, Section(s) 25507

Violation Description: Failure to adequately establish and implement a business plan when storing/handling a hazardous material at or above reportable quantities.

Violation Notes: Returned to compliance on 09/04/2018.

Violation Division: Orange County Environmental Health  
Violation Program: HMRRP  
Violation Source: CERS

Evaluation:  
Eval General Type: Other/Unknown  
Eval Date: 07-27-2018  
Violations Found: No  
Eval Type: Other, not routine, done by local agency  
Eval Notes: This is an in office inspection report to followup on an outstanding violation. The facility was inspected on 2/1/18 and cited violation I208 for not submitting a Hazardous Materials Disclosure & Business Emergency Plan (HMBP) to California Environmental Reporting System (CERS). As of this date, the facility submitted an incomplete HMBP to CERS on 3/29/18 which was declined and violation I208 is outstanding. Please make the following changes to your HMBP and resubmit within 30 days: Section 1) Facility Information - Business Owner/Operator page declined - please note since this business is incorporated, the corporation name needs to be listed under the ownership. Section 2) Hazardous Materials Inventory & Site Map - Hazardous Materials Inventory declined - Please check off the appropriate federal hazard categories for each material disclosed (be sure to not check the ones noted as obsolete). Site map declined - please add emergency water/electric/gas and an [Truncated]

Eval Division: Orange County Environmental Health  
Eval Program: HMRRP

Map ID  
Direction  
Distance  
Elevation

MAP FINDINGS

Site

Database(s)

EDR ID Number  
EPA ID Number

**CAMERON WELDING SUPPLY (Continued)**

**U001565188**

Eval Source: CERS

Eval General Type: Other/Unknown  
Eval Date: 09-04-2018  
Violations Found: No  
Eval Type: Other, not routine, done by local agency  
Eval Notes: CERS ID 10546117 HMBP submittal dated 8/29/18 was reviewed. The facility has revised their Hazmat Inventory and submitted their ER Plan. Facility Information was declined - Violation I208 has been corrected. Please edit your business owner/operator identification page. Under ownership, change from Joe to the business corporate name, Cameron Welding Supply Inc. A comment was left for their Emergency Response and Training Plans - For your next submittal, please edit the submitted Emergency Response/Contingency Plan document - under section C. Emergency Communications, edit Local Unified Program Agency phone number to (714) 433-6000 for Orange County Environmental Health. Violation I208 cited on 2/1/18 has been corrected, no violations remain outstanding.

Eval Division: Orange County Environmental Health  
Eval Program: HMRRP  
Eval Source: CERS

Eval General Type: Other/Unknown  
Eval Date: 10-15-2014  
Violations Found: Yes  
Eval Type: Other, not routine, done by local agency  
Eval Notes: Orange County Environmental Health as the Certified Unified Program Agency (OC CUPA) is the administrating agency for the Hazardous Materials Disclosure and Business Emergency Plan programs (HMD/BEP) previously administered by the Orange County Fire Authority. During the months of August and December of 2013, the OC CUPA sent out letters to regulated businesses requesting them to electronically submit their HMD/BEP forms. Electronic submission of these forms is a legal requirement. Failure to submit HMD/BEP forms is in violation of the California Health & Safety Code Chapter 6.95. According to our records there is no electronic submission for this facility. Please go to [www.esubmit.ocgov.com](http://www.esubmit.ocgov.com) to request a username and password and submit your HMD/BEP forms within the next 30 days. Businesses may also submit forms via the California Environmental Reporting System. Please verify that all owner information that is prepopulated on the E-Submit Portal is still [Truncated]

Eval Division: Orange County Environmental Health  
Eval Program: HMRRP  
Eval Source: CERS

Eval General Type: Compliance Evaluation Inspection  
Eval Date: 02-01-2018  
Violations Found: Yes  
Eval Type: Routine done by local agency  
Eval Notes: INSPECTOR COMMENTS: On site to conduct a routine Hazardous Materials Disclosure and Business Emergency Plan (HMBP) inspection. The facility is a gas vendor with a multitude of gaseous mixtures. The facility has an account with California Environmental Reporting System (CERS), but has not submitted their HMBP. I spoke with Rusty about completing the HMBP submission and submission requirements. Please note for your inventory; hazardous materials to be disclosed are any materials over 55 gallons of a liquid, 200 cubic feet of a compressed gas with

Map ID  
Direction  
Distance  
Elevation

MAP FINDINGS

Site

Database(s)

EDR ID Number  
EPA ID Number

**CAMERON WELDING SUPPLY (Continued)**

**U001565188**

hazards other than simple asphyxiation, or 1,000 cubic feet where the only hazard is simple asphyxiation. Please note your site map must have the following content: north orientation, loading areas and internal roads if applicable, adjacent streets, storm drains and sewers, access and exit points, emergency gas/water/electric shutoffs, evacuation staging areas, hazardous material storage and handling areas, and emergency [Truncated]

Eval Division: Orange County Environmental Health  
Eval Program: HMRRP  
Eval Source: CERS

Eval General Type: Compliance Evaluation Inspection  
Eval Date: 02-18-2016  
Violations Found: Yes  
Eval Type: Routine done by local agency  
Eval Notes: On site to conduct hazardous materials chemical inventory and business emergency plan inspection this date, consent to enter, inspect and take photographs was given by Rusty The HMBEP has been submitted through ----Esubmit Note: Please review the maximum amount of each chemical that is onsite. Also review the average daily amount and revise it so that it reflects the amount of each chemical that is typically onsite. Reporting thresholds are 500 pounds of solid or 55 gallons of liquid or 200 cubic feet of gas.

Eval Division: Orange County Environmental Health  
Eval Program: HMRRP  
Eval Source: CERS

Eval General Type: Other/Unknown  
Eval Date: 02-26-2015  
Violations Found: No  
Eval Type: Other, not routine, done by local agency  
Eval Notes: Review  
Eval Division: Orange County Environmental Health  
Eval Program: HMRRP  
Eval Source: CERS

Eval General Type: Other/Unknown  
Eval Date: 02-26-2015  
Violations Found: No  
Eval Type: Other, not routine, done by local agency  
Eval Notes: Spoke to owner on this date regarding esubmit  
Eval Division: Orange County Environmental Health  
Eval Program: HMRRP  
Eval Source: CERS

Eval General Type: Other/Unknown  
Eval Date: 03-24-2015  
Violations Found: No  
Eval Type: Other, not routine, done by local agency  
Eval Notes: Not reported  
Eval Division: Orange County Environmental Health  
Eval Program: HMRRP  
Eval Source: CERS

Eval General Type: Other/Unknown  
Eval Date: 04-25-2015  
Violations Found: No

Map ID  
Direction  
Distance  
Elevation

MAP FINDINGS

Site

Database(s)

EDR ID Number  
EPA ID Number

**CAMERON WELDING SUPPLY (Continued)**

**U001565188**

Eval Type: Other, not routine, done by local agency  
Eval Notes: Reviewed eSubmit for Submittal. No submittal this date. Certified Mail NOV Card returned and signed for by Andrew Sweep 3-31-15. No contact to this Agency as of this date 4-25-15.  
  
Eval Division: Orange County Environmental Health  
Eval Program: HMRRP  
Eval Source: CERS  
  
Eval General Type: Other/Unknown  
Eval Date: 05-10-2018  
Violations Found: No  
Eval Type: Other, not routine, done by local agency  
Eval Notes: 2018 Annual HMBEP certification is declined. Business Owner/Operator page declined - please note since this business is incorporated, the corporation name needs to be listed under the ownership. Hazardous Materials Inventory declined - Please check off the appropriate federal hazard categories for each material disclosed (be sure to not check the ones noted as obsolete). Site map declined - please add emergency water/electric/gas shutoffs and an emergency evacuation staging area. Also please submit the Emergency Response and Training Plan portion of your submission. Violation I208 remains outstanding, resubmit with corrections within 30 days.  
  
Eval Division: Orange County Environmental Health  
Eval Program: HMRRP  
Eval Source: CERS  
  
Eval General Type: Other/Unknown  
Eval Date: 05-27-2015  
Violations Found: No  
Eval Type: Other, not routine, done by local agency  
Eval Notes: The following submission has been declined due to the following:  
Business Activities - Please check Hazardous Materials Map- Please review map ANY MAP MISSING THE FOLLOWING REQUIRED ITEMS, WILL BE REJECTED: Site Layout G Site Orientation (North, South, etc.) G Loading Areas G Internal Roads G Adjacent Streets G Storm Drains and Sewers G Access and Exit Points G Emergency Shutoffs G Evacuation Staging Areas G Hazardous Material Storage Areas G Hazardous Material Handling Areas G Emergency Response Equipment G The labels and writing should be readable from left to right Facility G Location of emergency response equipment. For example, equipment for fire suppression, approach and mitigation, protective clothing, medical response, etc. G Location of nearest fire hydrant, fire pumps, risers, fire department connections G Electrical panel, natural gas and water shut-off G Knox box location  
  
Eval Division: Orange County Environmental Health  
Eval Program: HMRRP  
Eval Source: CERS  
  
Enforcement Action:  
Site ID: 433360  
Site Name: CAMERON WELDING SUPPLY INC  
Site Address: 11061 DALE ST  
Site City: STANTON  
Site Zip: 90680  
Enf Action Date: 03-24-2015  
Enf Action Type: Notice of Violation (Unified Program)  
Enf Action Description: Notice of Violation Issued by the Inspector at the Time of Inspection

Map ID  
Direction  
Distance  
Elevation

MAP FINDINGS

Site

Database(s)

EDR ID Number  
EPA ID Number

**CAMERON WELDING SUPPLY (Continued)**

**U001565188**

Enf Action Notes: Haz Mat Disclosure.  
Enf Action Division: Orange County Environmental Health  
Enf Action Program: UNSPEC  
Enf Action Source: CERS

Coordinates:

Site ID: 433360  
Facility Name: CAMERON WELDING SUPPLY INC  
Env Int Type Code: HMBP  
Program ID: 10546117  
Coord Name: Not reported  
Ref Point Type Desc: Center of a facility or station.  
Latitude: 33.801980  
Longitude: -117.984980

Affiliation:

Affiliation Type Desc: Legal Owner  
Entity Name: CAMERON WELDING SUPPLY, INC.  
Entity Title: Not reported  
Affiliation Address: 11061 Dale Street  
Affiliation City: Stanton  
Affiliation State: CA  
Affiliation Country: United States  
Affiliation Zip: 90680  
Affiliation Phone: (714) 590-4660

Affiliation Type Desc: Environmental Contact  
Entity Name: RUSTY LAVALLEY  
Entity Title: Not reported  
Affiliation Address: 11061 Dale Street  
Affiliation City: Stanton  
Affiliation State: CA  
Affiliation Country: Not reported  
Affiliation Zip: 90680  
Affiliation Phone: Not reported

Affiliation Type Desc: Identification Signer  
Entity Name: Rusty LaValley  
Entity Title: Operations Manager  
Affiliation Address: Not reported  
Affiliation City: Not reported  
Affiliation State: Not reported  
Affiliation Country: Not reported  
Affiliation Zip: Not reported  
Affiliation Phone: Not reported

Affiliation Type Desc: Operator  
Entity Name: Cameron Welding Supply  
Entity Title: Not reported  
Affiliation Address: Not reported  
Affiliation City: Not reported  
Affiliation State: Not reported  
Affiliation Country: Not reported  
Affiliation Zip: Not reported  
Affiliation Phone: (714) 530-9353



Map ID  
Direction  
Distance  
Elevation

MAP FINDINGS

Site

Database(s)

EDR ID Number  
EPA ID Number

**CAMERON WELDING SUPPLY (Continued)**

**U001565188**

Affiliation Type Desc: Parent Corporation  
Entity Name: CAMERON WELDING SUPPLY INC  
Entity Title: Not reported  
Affiliation Address: Not reported  
Affiliation City: Not reported  
Affiliation State: Not reported  
Affiliation Country: Not reported  
Affiliation Zip: Not reported  
Affiliation Phone: Not reported

Affiliation Type Desc: Property Owner  
Entity Name: Joe Churilla  
Entity Title: Not reported  
Affiliation Address: 11061 Dale Street  
Affiliation City: Stanton  
Affiliation State: CA  
Affiliation Country: United States  
Affiliation Zip: 90680  
Affiliation Phone: (714) 620-6413

Affiliation Type Desc: Document Preparer  
Entity Name: Rusty LaValley  
Entity Title: Not reported  
Affiliation Address: Not reported  
Affiliation City: Not reported  
Affiliation State: Not reported  
Affiliation Country: Not reported  
Affiliation Zip: Not reported  
Affiliation Phone: Not reported

Affiliation Type Desc: Facility Mailing Address  
Entity Name: Mailing Address  
Entity Title: Not reported  
Affiliation Address: 11061 Dale Street  
Affiliation City: Stanton  
Affiliation State: CA  
Affiliation Country: Not reported  
Affiliation Zip: 90680  
Affiliation Phone: Not reported

Affiliation Type Desc: CUPA District  
Entity Name: Orange County Env Health  
Entity Title: Not reported  
Affiliation Address: 1241 East Dyer RoadSuite 120  
Affiliation City: Santa Ana  
Affiliation State: CA  
Affiliation Country: Not reported  
Affiliation Zip: 92705-5611  
Affiliation Phone: (714) 433-6406

Map ID  
Direction  
Distance  
Elevation

MAP FINDINGS

EDR ID Number  
EPA ID Number

655  
SSW  
1/8-1/4  
0.200 mi.  
1055 ft.

HAT-PHI DONG  
7881 JOEL AVE  
STANTON, CA 90680

RCRA NonGen / NLR

1026467572  
CAC003072936

Relative:  
Lower

Actual:  
64 ft.

RCRA NonGen / NLR:

Date Form Received by Agency:

HAT-PHI DONG

2020-06-30 00:00:00.0

Handler Name:

Handler Address:

7881 JOEL AVE

Handler City,State,Zip:

STANTON, CA 90680

EPA ID:

CAC003072936

Contact Name:

HAT-PHI DONG

Contact Address:

7881 JOEL AVE

Contact City,State,Zip:

STANTON, CA 90680

Contact Telephone:

714-624-6888

Contact Fax:

Not reported

Contact Email:

ANAB@PWSEI.COM

Contact Title:

Not reported

EPA Region:

09

Land Type:

Not reported

Federal Waste Generator Description:

Not a generator, verified

Non-Notifier:

Not reported

Biennial Report Cycle:

Not reported

Accessibility:

Not reported

Active Site Indicator:

Not reported

State District Owner:

Not reported

State District:

Not reported

Mailing Address:

7881 JOEL AVE

Mailing City,State,Zip:

STANTON, CA 90680

Owner Name:

HAT-PHI DONG

Owner Type:

Other

Operator Name:

HAT-PHI DONG

Operator Type:

Other

Short-Term Generator Activity:

No

Importer Activity:

No

Mixed Waste Generator:

No

Transporter Activity:

No

Transfer Facility Activity:

No

Recycler Activity with Storage:

No

Small Quantity On-Site Burner Exemption:

No

Smelting Melting and Refining Furnace Exemption:

No

Underground Injection Control:

No

Off-Site Waste Receipt:

No

Universal Waste Indicator:

No

Universal Waste Destination Facility:

No

Federal Universal Waste:

No

Active Site Fed-Reg Treatment Storage and Disposal Facility:

Not reported

Active Site Converter Treatment storage and Disposal Facility:

Not reported

Active Site State-Reg Treatment Storage and Disposal Facility:

Not reported

Active Site State-Reg Handler:

---

Federal Facility Indicator:

Not reported

Hazardous Secondary Material Indicator:

N

Sub-Part K Indicator:

Not reported

Commercial TSD Indicator:

No

Treatment Storage and Disposal Type:

Not reported

2018 GPRA Permit Baseline:

Not on the Baseline

2018 GPRA Renewals Baseline:

Not on the Baseline

Permit Renewals Workload Universe:

Not reported

Map ID  
Direction  
Distance  
Elevation

MAP FINDINGS

Site

Database(s)

EDR ID Number  
EPA ID Number

**HAT-PHI DONG (Continued)**

**1026467572**

Permit Workload Universe:	Not reported
Permit Progress Universe:	Not reported
Post-Closure Workload Universe:	Not reported
Closure Workload Universe:	Not reported
202 GPRA Corrective Action Baseline:	No
Corrective Action Workload Universe:	No
Subject to Corrective Action Universe:	No
Non-TSDFs Where RCRA CA has Been Imposed Universe:	No
TSDFs Potentially Subject to CA Under 3004 (u)/(v) Universe:	No
TSDFs Only Subject to CA under Discretionary Auth Universe:	No
Corrective Action Priority Ranking:	No NCAPS ranking
Environmental Control Indicator:	No
Institutional Control Indicator:	No
Human Exposure Controls Indicator:	N/A
Groundwater Controls Indicator:	N/A
Operating TSDF Universe:	Not reported
Full Enforcement Universe:	Not reported
Significant Non-Complier Universe:	No
Unaddressed Significant Non-Complier Universe:	No
Addressed Significant Non-Complier Universe:	No
Significant Non-Complier With a Compliance Schedule Universe:	No
Financial Assurance Required:	Not reported
Handler Date of Last Change:	2020-07-10 18:44:53.0
Recognized Trader-Importer:	No
Recognized Trader-Exporter:	No
Importer of Spent Lead Acid Batteries:	No
Exporter of Spent Lead Acid Batteries:	No
Recycler Activity Without Storage:	No
Manifest Broker:	No
Sub-Part P Indicator:	No

**Handler - Owner Operator:**

Owner/Operator Indicator:	Operator
Owner/Operator Name:	HAT-PHI DONG
Legal Status:	Other
Date Became Current:	Not reported
Date Ended Current:	Not reported
Owner/Operator Address:	7881 JOEL AVE
Owner/Operator City,State,Zip:	STANTON, CA 90680
Owner/Operator Telephone:	714-624-6888
Owner/Operator Telephone Ext:	Not reported
Owner/Operator Fax:	Not reported
Owner/Operator Email:	Not reported

Owner/Operator Indicator:	Owner
Owner/Operator Name:	HAT-PHI DONG
Legal Status:	Other
Date Became Current:	Not reported
Date Ended Current:	Not reported
Owner/Operator Address:	7881 JOEL AVE
Owner/Operator City,State,Zip:	STANTON, CA 90680
Owner/Operator Telephone:	714-624-6888
Owner/Operator Telephone Ext:	Not reported
Owner/Operator Fax:	Not reported
Owner/Operator Email:	Not reported

Map ID  
Direction  
Distance  
Elevation

MAP FINDINGS

Site

Database(s)

EDR ID Number  
EPA ID Number

**HAT-PHI DONG (Continued)**

**1026467572**

Historic Generators:

Receive Date:	2020-06-30 00:00:00.0
Handler Name:	HAT-PHI DONG
Federal Waste Generator Description:	Not a generator, verified
State District Owner:	Not reported
Large Quantity Handler of Universal Waste:	No
Recognized Trader Importer:	No
Recognized Trader Exporter:	No
Spent Lead Acid Battery Importer:	No
Spent Lead Acid Battery Exporter:	No
Current Record:	Yes
Non Storage Recycler Activity:	Not reported
Electronic Manifest Broker:	Not reported

List of NAICS Codes and Descriptions:

NAICS Code:	56299
NAICS Description:	ALL OTHER WASTE MANAGEMENT SERVICES

Facility Has Received Notices of Violations:

Violations:	No Violations Found
-------------	---------------------

Evaluation Action Summary:

Evaluations:	No Evaluations Found
--------------	----------------------

**BC656**  
**ESE**  
**1/8-1/4**  
**0.202 mi.**  
**1068 ft.**

**FIRESTONE BUILDING MATERIALS**  
**10961 DALE ST**  
**STANTON, CA 90680**

**SWEEPS UST** **S103952971**  
**N/A**

**Site 3 of 8 in cluster BC**

**Relative:**  
**Higher**

**SWEEPS UST:**

**Actual:**  
**73 ft.**

Name:	FIRESTONE BUILDING MATERIALS
Address:	10961 DALE ST
City:	STANTON
Status:	Active
Comp Number:	6678
Number:	9
Board Of Equalization:	Not reported
Referral Date:	09-30-92
Action Date:	09-15-92
Created Date:	02-29-88
Owner Tank Id:	Not reported
SWRCB Tank Id:	30-000-006678-000001
Tank Status:	A
Capacity:	10000
Active Date:	Not reported
Tank Use:	M.V. FUEL
STG:	P
Content:	DIESEL
Number Of Tanks:	3

Name:	FIRESTONE BUILDING MATERIALS
Address:	10961 DALE ST
City:	STANTON
Status:	Active

Map ID  
Direction  
Distance  
Elevation

MAP FINDINGS

Site

Database(s)

EDR ID Number  
EPA ID Number

**FIRESTONE BUILDING MATERIALS (Continued)**

**S103952971**

Comp Number: 6678  
Number: 9  
Board Of Equalization: Not reported  
Referral Date: 09-30-92  
Action Date: 09-15-92  
Created Date: 02-29-88  
Owner Tank Id: Not reported  
SWRCB Tank Id: 30-000-006678-000002  
Tank Status: A  
Capacity: 10000  
Active Date: Not reported  
Tank Use: M.V. FUEL  
STG: P  
Content: DIESEL  
Number Of Tanks: Not reported

Name: FIRESTONE BUILDING MATERIALS  
Address: 10961 DALE ST  
City: STANTON  
Status: Active  
Comp Number: 6678  
Number: 9  
Board Of Equalization: Not reported  
Referral Date: 09-30-92  
Action Date: 09-15-92  
Created Date: 02-29-88  
Owner Tank Id: Not reported  
SWRCB Tank Id: 30-000-006678-000003  
Tank Status: A  
Capacity: 10000  
Active Date: Not reported  
Tank Use: M.V. FUEL  
STG: P  
Content: DIESEL  
Number Of Tanks: Not reported

**BC657  
ESE  
1/8-1/4  
0.202 mi.  
1068 ft.**

**RESOURCE BUILDING MATERIALS  
10961 DALE AVE  
STANTON, CA 90680**

**Site 4 of 8 in cluster BC**

**LUST  
Cortese  
CERS**

**S102425506  
N/A**

**Relative:  
Higher**

**LUST:**

**Actual:  
73 ft.**

Name: BOBS MASONRY  
Address: 10961 DALE  
City,State,Zip: STANTON, CA 90680  
Lead Agency: ORANGE COUNTY LOP  
Case Type: LUST Cleanup Site  
Geo Track: [http://geotracker.waterboards.ca.gov/profile\\_report.asp?global\\_id=T0605901931](http://geotracker.waterboards.ca.gov/profile_report.asp?global_id=T0605901931)  
Global Id: T0605901931  
Latitude: 33.8039765  
Longitude: -117.9845841  
Status: Completed - Case Closed  
Status Date: 02/22/2006  
Case Worker: SR  
RB Case Number: 083002805T  
Local Agency: ORANGE COUNTY LOP  
File Location: Local Agency Warehouse

Map ID  
Direction  
Distance  
Elevation

MAP FINDINGS

Site

Database(s)

EDR ID Number  
EPA ID Number

**RESOURCE BUILDING MATERIALS (Continued)**

**S102425506**

Local Case Number: 96UT006  
Potential Media Affect: Other Groundwater (uses other than drinking water)  
Potential Contaminants of Concern: Diesel, Gasoline  
Site History: Not reported

**LUST:**

Global Id: T0605901931  
Contact Type: Local Agency Caseworker  
Contact Name: SHYAMALA RAJAGOPAL  
Organization Name: ORANGE COUNTY LOP  
Address: 1241 E. DYER ROAD SUITE 120  
City: SANTA ANA  
Email: srajagopal@ochca.com  
Phone Number: 7144336262

Global Id: T0605901931  
Contact Type: Regional Board Caseworker  
Contact Name: VALERIE JAHN-BULL  
Organization Name: SANTA ANA RWQCB (REGION 8)  
Address: 3737 MAIN STREET, SUITE 500  
City: RIVERSIDE  
Email: valerie.jahn-bull@waterboards.ca.gov  
Phone Number: 9517824903

**LUST:**

Global Id: T0605901931  
Action Type: Other  
Date: 11/09/1995  
Action: Leak Discovery

Global Id: T0605901931  
Action Type: Other  
Date: 01/04/1996  
Action: Leak Reported

Global Id: T0605901931  
Action Type: RESPONSE  
Date: 12/30/2003  
Action: Monitoring Report - Quarterly

Global Id: T0605901931  
Action Type: RESPONSE  
Date: 03/12/2004  
Action: Monitoring Report - Quarterly

Global Id: T0605901931  
Action Type: RESPONSE  
Date: 05/31/2004  
Action: Monitoring Report - Quarterly

Global Id: T0605901931  
Action Type: REMEDIATION  
Date: 11/20/1995  
Action: Excavation

Global Id: T0605901931  
Action Type: ENFORCEMENT

Map ID  
Direction  
Distance  
Elevation

MAP FINDINGS

Site

Database(s)

EDR ID Number  
EPA ID Number

**RESOURCE BUILDING MATERIALS (Continued)**

**S102425506**

Date: 04/23/2004  
Action: Staff Letter

Global Id: T0605901931  
Action Type: ENFORCEMENT  
Date: 10/14/2003  
Action: Staff Letter

Global Id: T0605901931  
Action Type: ENFORCEMENT  
Date: 02/09/2004  
Action: Staff Letter

Global Id: T0605901931  
Action Type: ENFORCEMENT  
Date: 09/22/2005  
Action: Staff Letter

Global Id: T0605901931  
Action Type: ENFORCEMENT  
Date: 10/20/2005  
Action: Staff Letter

Global Id: T0605901931  
Action Type: ENFORCEMENT  
Date: 02/22/2006  
Action: Closure/No Further Action Letter

Global Id: T0605901931  
Action Type: ENFORCEMENT  
Date: 09/22/2005  
Action: Staff Letter

**LUST:**

Global Id: T0605901931  
Status: Open - Case Begin Date  
Status Date: 11/09/1995

Global Id: T0605901931  
Status: Open - Site Assessment  
Status Date: 07/12/1996

Global Id: T0605901931  
Status: Open - Site Assessment  
Status Date: 07/23/1996

Global Id: T0605901931  
Status: Open - Site Assessment  
Status Date: 06/24/1998

Global Id: T0605901931  
Status: Open - Verification Monitoring  
Status Date: 09/05/2001

Global Id: T0605901931  
Status: Completed - Case Closed  
Status Date: 02/22/2006

Map ID  
Direction  
Distance  
Elevation

MAP FINDINGS

Site

Database(s)

EDR ID Number  
EPA ID Number

RESOURCE BUILDING MATERIALS (Continued)

S102425506

LUST REG 8:

Name:	BOBS MASONRY
Address:	10961 DALE AVE
City:	STANTON
Region:	8
County:	Orange
Regional Board:	Santa Ana Region
Facility Status:	Post remedial action monitoring
Case Number:	083002805T
Local Case Num:	96UT006
Case Type:	Other ground water affected
Substance:	12034,800661
Qty Leaked:	0
Abate Method:	Not reported
Cross Street:	Not reported
Enf Type:	SEL
Funding:	Not reported
How Discovered:	Tank Closure
How Stopped:	Close Tank
Leak Cause:	Unknown
Leak Source:	Unknown
Global ID:	T0605901931
How Stopped Date:	9/9/9999
Enter Date:	Not reported
Date Confirmation of Leak Began:	Not reported
Date Preliminary Assessment Began:	Not reported
Discover Date:	11/9/1995
Enforcement Date:	Not reported
Close Date:	Not reported
Date Prelim Assessment Workplan Submitted:	Not reported
Date Pollution Characterization Began:	Not reported
Date Remediation Plan Submitted:	Not reported
Date Remedial Action Underway:	Not reported
Date Post Remedial Action Monitoring:	9/5/2001
Enter Date:	Not reported
GW Qualifies:	=
Soil Qualifies:	Not reported
Operator:	Not reported
Facility Contact:	Not reported
Interim:	Not reported
Oversite Program:	LUST
Latitude:	33.8039765
Longitude:	-117.9845841
MTBE Date:	9/19/2002
Max MTBE GW:	110
MTBE Concentration:	0
Max MTBE Soil:	Not reported
MTBE Fuel:	0
MTBE Tested:	MTBE Detected. Site tested for MTBE & MTBE detected
MTBE Class:	*
Staff:	VJJ
Staff Initials:	SK
Lead Agency:	Local Agency
Local Agency:	30000L
Hydr Basin #:	Not reported
Beneficial:	MUN
Priority:	Not reported



Map ID  
Direction  
Distance  
Elevation

MAP FINDINGS

Site

Database(s)

EDR ID Number  
EPA ID Number

**RESOURCE BUILDING MATERIALS (Continued)**

**S102425506**

Cleanup Fund Id: Not reported  
Work Suspended: Not reported  
Summary: Not reported

**ORANGE CO. LUST:**

Name: BOBS MASONRY  
Address: 10961 DALE  
City,State,Zip: STANTON, CA 90680  
Region: ORANGE  
Facility Id: 96UT006  
Released Substance: Diesel fuel oil and additives, Nos.1-D, 2-D, 2-4; Gasoline-Automotive  
(motor gasoline and additives), leaded & unleaded  
Date Closed: 02/22/2006  
Record ID: RO0001116

**CORTESE:**

Name: BOBS MASONRY  
Address: 10961 DALE  
City,State,Zip: STANTON, CA 90680  
Region: CORTESE  
Envirostor Id: Not reported  
Global ID: T0605901931  
Site/Facility Type: LUST CLEANUP SITE  
Cleanup Status: COMPLETED - CASE CLOSED  
Status Date: Not reported  
Site Code: Not reported  
Latitude: Not reported  
Longitude: Not reported  
Owner: Not reported  
Enf Type: Not reported  
Swat R: Not reported  
Flag: active  
Order No: Not reported  
Waste Discharge System No: Not reported  
Effective Date: Not reported  
Region 2: Not reported  
WID Id: Not reported  
Solid Waste Id No: Not reported  
Waste Management Uit Name: Not reported  
File Name: Active Open

**CERS:**

Name: BOBS MASONRY  
Address: 10961 DALE  
City,State,Zip: STANTON, CA 90680  
Site ID: 255086  
CERS ID: T0605901931  
CERS Description: Leaking Underground Storage Tank Cleanup Site

**Affiliation:**

Affiliation Type Desc: Regional Board Caseworker  
Entity Name: VALERIE JAHN-BULL - SANTA ANA RWQCB (REGION 8)  
Entity Title: Not reported  
Affiliation Address: 3737 MAIN STREET, SUITE 500  
Affiliation City: RIVERSIDE  
Affiliation State: CA

Map ID  
Direction  
Distance  
Elevation

MAP FINDINGS

Site

Database(s)

EDR ID Number  
EPA ID Number

**RESOURCE BUILDING MATERIALS (Continued)**

**S102425506**

Affiliation Country: Not reported  
Affiliation Zip: Not reported  
Affiliation Phone: 9517824903

Affiliation Type Desc: Local Agency Caseworker  
Entity Name: SHYAMALA RAJAGOPAL - ORANGE COUNTY LOP  
Entity Title: Not reported  
Affiliation Address: 1241 E. DYER ROAD SUITE 120  
Affiliation City: SANTA ANA  
Affiliation State: CA  
Affiliation Country: Not reported  
Affiliation Zip: Not reported  
Affiliation Phone: 7144336262

Name: RESOURCE BUILDING MATERIALS  
Address: 10961 DALE AVE  
City,State,Zip: STANTON, CA 90680  
Site ID: 416276  
CERS ID: 10722793  
CERS Description: Chemical Storage Facilities

Evaluation:  
Eval General Type: Compliance Evaluation Inspection  
Eval Date: 01-23-2020  
Violations Found: No  
Eval Type: Routine done by local agency  
Eval Notes: INSPECTOR COMMENT: On site for a routine hazardous materials business plan inspection. The following hazardous materials were observed over reportable quantities: - Propane (500 gallons) - Diesel Fuel (500 gallons) The following information must be updated via the California Environmental Reporting System (CERS) with the re-certification on or before March 1st. 2020: - Primary Emergency Contact - Environmental Contact  
Eval Division: Orange County Environmental Health  
Eval Program: HMRRP  
Eval Source: CERS

Eval General Type: Other/Unknown  
Eval Date: 07-26-2016  
Violations Found: No  
Eval Type: Other, not routine, done by local agency  
Eval Notes: hmbep conditionally accepted 7/26/16 This submittal is being conditionally approved in order to facilitate transfer of data to California Electronic Reporting System (CERS) database. The facility will need to make the following revisions in CERS following notification of data transfer: Facility map, add the following: Adjacent streets For further assistance please contact Justin Bechara at jbechara@ochca.com Thank you.  
Eval Division: Orange County Environmental Health  
Eval Program: HMRRP  
Eval Source: CERS

Eval General Type: Compliance Evaluation Inspection  
Eval Date: 09-29-2016  
Violations Found: No  
Eval Type: Routine done by local agency  
Eval Notes: On site to conduct a routine Hazardous Materials Business Emergency

Map ID  
Direction  
Distance  
Elevation

MAP FINDINGS

Site

Database(s)

EDR ID Number  
EPA ID Number

RESOURCE BUILDING MATERIALS (Continued)

S102425506

Plan inspection. Consent to inspect and take photos was provided by Greg Vandenberg. A walk through of the facility was conducted. The following Hazardous Substances were observed being stored at above the reporting threshold: HM - Diesel Tank - Propane This facility is responsible for identifying all hazardous materials and hazardous wastes, which are above the following disclosure thresholds: Solids > 500 pounds. Liquids > or = 55 gallons Gas > or = 200 cubic feet Hazardous wastes should have a separate disclosure. Site map is available for review. Employee training is available for review. Electronic Reporting has been submitted and completed using the E Submit Portal. We discussed the state data base G CERSG <http://cers.calepa.ca.gov>. Ensure the HMBEP is resubmitted by March 1st every year. Further notice of the electronic submission will be sent regarding the CERS website. Please [Truncated]

Eval Division: Orange County Environmental Health  
Eval Program: HMRRP  
Eval Source: CERS

Affiliation:

Affiliation Type Desc: Document Preparer  
Entity Name: James Vreeke  
Entity Title: Not reported  
Affiliation Address: Not reported  
Affiliation City: Not reported  
Affiliation State: Not reported  
Affiliation Country: Not reported  
Affiliation Zip: Not reported  
Affiliation Phone: Not reported

Affiliation Type Desc: Legal Owner  
Entity Name: DMJ & ASSOCIATES INC  
Entity Title: Not reported  
Affiliation Address: 15532 DALE ST  
Affiliation City: STANTON  
Affiliation State: CA  
Affiliation Country: United States  
Affiliation Zip: 90680  
Affiliation Phone: (714) 952-2993

Affiliation Type Desc: Environmental Contact  
Entity Name: JAMES VREEKE  
Entity Title: Not reported  
Affiliation Address: 10961 DALE ST  
Affiliation City: Stanton  
Affiliation State: CA  
Affiliation Country: Not reported  
Affiliation Zip: 90680  
Affiliation Phone: Not reported

Affiliation Type Desc: Operator  
Entity Name: JAMES VREEKE  
Entity Title: Not reported  
Affiliation Address: Not reported  
Affiliation City: Not reported  
Affiliation State: Not reported  
Affiliation Country: Not reported  
Affiliation Zip: Not reported

Map ID  
Direction  
Distance  
Elevation

MAP FINDINGS

Site

Database(s)

EDR ID Number  
EPA ID Number

**RESOURCE BUILDING MATERIALS (Continued)**

**S102425506**

Affiliation Phone: (213) 216-8753

Affiliation Type Desc: Parent Corporation  
Entity Name: RESOURCE BUILDING MATERIALS  
Entity Title: Not reported  
Affiliation Address: Not reported  
Affiliation City: Not reported  
Affiliation State: Not reported  
Affiliation Country: Not reported  
Affiliation Zip: Not reported  
Affiliation Phone: Not reported

Affiliation Type Desc: CUPA District  
Entity Name: Orange County Env Health  
Entity Title: Not reported  
Affiliation Address: 1241 East Dyer RoadSuite 120  
Affiliation City: Santa Ana  
Affiliation State: CA  
Affiliation Country: Not reported  
Affiliation Zip: 92705-5611  
Affiliation Phone: (714) 433-6406

Affiliation Type Desc: Facility Mailing Address  
Entity Name: Mailing Address  
Entity Title: Not reported  
Affiliation Address: 10961 DALE ST  
Affiliation City: STANTON  
Affiliation State: CA  
Affiliation Country: Not reported  
Affiliation Zip: 90680  
Affiliation Phone: Not reported

Affiliation Type Desc: Identification Signer  
Entity Name: James Vreeke  
Entity Title: Manager  
Affiliation Address: Not reported  
Affiliation City: Not reported  
Affiliation State: Not reported  
Affiliation Country: Not reported  
Affiliation Zip: Not reported  
Affiliation Phone: Not reported

**BC658**  
**ESE**  
**1/8-1/4**  
**0.202 mi.**  
**1068 ft.**

**FIRESTONE BUILDING MTRLS**  
**10961 DALE**  
**STANTON, CA 90680**  
**Site 5 of 8 in cluster BC**

**RCRA-SQG**  
**FINDS**  
**ECHO**  
**HAZNET**  
**HWTS**

**1000222902**  
**CAD981684590**

**Relative:**  
**Higher**  
**Actual:**  
**73 ft.**

RCRA-SQG: 1986-10-17 00:00:00.0  
Date Form Received by Agency:  
Handler Name: FIRESTONE BUILDING MTRLS  
Handler Address: 10961 DALE  
Handler City,State,Zip: STANTON, CA 90680  
EPA ID: CAD981684590  
Contact Name: ENVIRONMENTAL MANAGER  
Contact Address: 10961 DALE  
Contact City,State,Zip: STANTON, CA 90680

Map ID  
Direction  
Distance  
Elevation

MAP FINDINGS

Site

Database(s)

EDR ID Number  
EPA ID Number

**FIRESTONE BUILDING MTRLS (Continued)**

**1000222902**

Contact Telephone:	714-952-2993
Contact Fax:	Not reported
Contact Email:	Not reported
Contact Title:	Not reported
EPA Region:	09
Land Type:	Other
Federal Waste Generator Description:	Small Quantity Generator
Non-Notifier:	Not reported
Biennial Report Cycle:	Not reported
Accessibility:	Not reported
Active Site Indicator:	Handler Activities
State District Owner:	CA
State District:	4
Mailing Address:	10961 DALE
Mailing City,State,Zip:	STANTON, CA 90680
Owner Name:	BRAD COOK
Owner Type:	Private
Operator Name:	NOT REQUIRED
Operator Type:	Private
Short-Term Generator Activity:	No
Importer Activity:	No
Mixed Waste Generator:	No
Transporter Activity:	No
Transfer Facility Activity:	No
Recycler Activity with Storage:	No
Small Quantity On-Site Burner Exemption:	No
Smelting Melting and Refining Furnace Exemption:	No
Underground Injection Control:	No
Off-Site Waste Receipt:	No
Universal Waste Indicator:	No
Universal Waste Destination Facility:	No
Federal Universal Waste:	No
Active Site Fed-Reg Treatment Storage and Disposal Facility:	Not reported
Active Site Converter Treatment storage and Disposal Facility:	Not reported
Active Site State-Reg Treatment Storage and Disposal Facility:	Not reported
Active Site State-Reg Handler:	---
Federal Facility Indicator:	Not reported
Hazardous Secondary Material Indicator:	NN
Sub-Part K Indicator:	Not reported
Commercial TSD Indicator:	No
Treatment Storage and Disposal Type:	Not reported
2018 GPRA Permit Baseline:	Not on the Baseline
2018 GPRA Renewals Baseline:	Not on the Baseline
Permit Renewals Workload Universe:	Not reported
Permit Workload Universe:	Not reported
Permit Progress Universe:	Not reported
Post-Closure Workload Universe:	Not reported
Closure Workload Universe:	Not reported
202 GPRA Corrective Action Baseline:	No
Corrective Action Workload Universe:	No
Subject to Corrective Action Universe:	No
Non-TSDFs Where RCRA CA has Been Imposed Universe:	No
TSDFs Potentially Subject to CA Under 3004 (u)/(v) Universe:	No
TSDFs Only Subject to CA under Discretionary Auth Universe:	No
Corrective Action Priority Ranking:	No NCAPS ranking
Environmental Control Indicator:	No
Institutional Control Indicator:	No

Map ID  
Direction  
Distance  
Elevation

MAP FINDINGS

Site

Database(s)

EDR ID Number  
EPA ID Number

**FIRESTONE BUILDING MTRLS (Continued)**

**1000222902**

Human Exposure Controls Indicator:	N/A
Groundwater Controls Indicator:	N/A
Operating TSD Universe:	Not reported
Full Enforcement Universe:	Not reported
Significant Non-Complier Universe:	No
Unaddressed Significant Non-Complier Universe:	No
Addressed Significant Non-Complier Universe:	No
Significant Non-Complier With a Compliance Schedule Universe:	No
Financial Assurance Required:	Not reported
Handler Date of Last Change:	2002-06-27 03:30:40.0
Recognized Trader-Importer:	No
Recognized Trader-Exporter:	No
Importer of Spent Lead Acid Batteries:	No
Exporter of Spent Lead Acid Batteries:	No
Recycler Activity Without Storage:	Not reported
Manifest Broker:	Not reported
Sub-Part P Indicator:	No

**Handler - Owner Operator:**

Owner/Operator Indicator:	Operator
Owner/Operator Name:	NOT REQUIRED
Legal Status:	Private
Date Became Current:	Not reported
Date Ended Current:	Not reported
Owner/Operator Address:	NOT REQUIRED
Owner/Operator City,State,Zip:	NOT REQUIRED, ME 99999
Owner/Operator Telephone:	415-555-1212
Owner/Operator Telephone Ext:	Not reported
Owner/Operator Fax:	Not reported
Owner/Operator Email:	Not reported

Owner/Operator Indicator:	Owner
Owner/Operator Name:	BRAD COOK
Legal Status:	Private
Date Became Current:	Not reported
Date Ended Current:	Not reported
Owner/Operator Address:	NOT REQUIRED
Owner/Operator City,State,Zip:	NOT REQUIRED, ME 99999
Owner/Operator Telephone:	415-555-1212
Owner/Operator Telephone Ext:	Not reported
Owner/Operator Fax:	Not reported
Owner/Operator Email:	Not reported

**Historic Generators:**

Receive Date:	1986-10-17 00:00:00.0
Handler Name:	FIRESTONE BUILDING MTRLS
Federal Waste Generator Description:	Small Quantity Generator
State District Owner:	CA
Large Quantity Handler of Universal Waste:	No
Recognized Trader Importer:	No
Recognized Trader Exporter:	No
Spent Lead Acid Battery Importer:	No
Spent Lead Acid Battery Exporter:	No
Current Record:	Yes
Non Storage Recycler Activity:	Not reported

Map ID  
Direction  
Distance  
Elevation

MAP FINDINGS

Site

Database(s)

EDR ID Number  
EPA ID Number

**FIRESTONE BUILDING MTRLS (Continued)**

**1000222902**

Electronic Manifest Broker: Not reported

List of NAICS Codes and Descriptions:

NAICS Code: 42132

NAICS Description: BRICK, STONE, AND RELATED CONSTRUCTION MATERIAL WHOLESALERS

Facility Has Received Notices of Violations:

Violations: No Violations Found

Evaluation Action Summary:

Evaluations: No Evaluations Found

FINDS:

Registry ID: 110002751763

Click Here:

Environmental Interest/Information System:

RCRAInfo is a national information system that supports the Resource Conservation and Recovery Act (RCRA) program through the tracking of events and activities related to facilities that generate, transport, and treat, store, or dispose of hazardous waste. RCRAInfo allows RCRA program staff to track the notification, permit, compliance, and corrective action activities required under RCRA.

[Click this hyperlink](#) while viewing on your computer to access additional FINDS: detail in the EDR Site Report.

ECHO:

Envid: 1000222902  
Registry ID: 110002751763  
DFR URL: <http://echo.epa.gov/detailed-facility-report?fid=110002751763>  
Name: FIRESTONE BUILDING MTRLS  
Address: 10961 DALE  
City,State,Zip: STANTON, CA 90680

HAZNET:

Name: FIRESTONE BUILDING MTRLS  
Address: 10961 DALE  
Address 2: Not reported  
City,State,Zip: STANTON, CA 906800000  
Contact: --  
Telephone: 7149522993  
Mailing Name: Not reported  
Mailing Address: 10961 DALE

Year: 1994  
Gepaid: CAD981684590  
TSD EPA ID: CAD099452708  
CA Waste Code: 134 - Aqueous solution with total organic residues less than 10 percent  
Disposal Method: R01 - Recycler  
Tons: 0.231

Map ID  
Direction  
Distance  
Elevation

MAP FINDINGS

Site

Database(s)

EDR ID Number  
EPA ID Number

**FIRESTONE BUILDING MTRLS (Continued)**

**1000222902**

Additional Info:

Year: 1994  
Gen EPA ID: CAD981684590  
  
Shipment Date: 19941025  
Creation Date: 3/28/1996 0:00:00  
Receipt Date: 19941025  
Manifest ID: 93693264  
Trans EPA ID: CAL000063809  
Trans Name: Not reported  
Trans 2 EPA ID: Not reported  
Trans 2 Name: Not reported  
TSDF EPA ID: CAD099452708  
Trans Name: Not reported  
TSDF Alt EPA ID: CAD099452708  
TSDF Alt Name: Not reported  
Waste Code Description: 134 - Aqueous solution with <10% total organic residues  
RCRA Code: Not reported  
Meth Code: R01 - Recycler  
Quantity Tons: 0.231  
Waste Quantity: 55  
Quantity Unit: G  
Additional Code 1: Not reported  
Additional Code 2: Not reported  
Additional Code 3: Not reported  
Additional Code 4: Not reported  
Additional Code 5: Not reported

HWTS:

Name: FIRESTONE BUILDING MTRLS  
Address: 10961 DALE  
Address 2: Not reported  
City,State,Zip: STANTON, CA 906800000  
EPA ID: CAD981684590  
Inactive Date: 01/01/1995  
Create Date: 04/10/1987  
Last Act Date: 08/10/2004  
Mailing Name: Not reported  
Mailing Address: 10961 DALE  
Mailing Address 2: Not reported  
Mailing City,State,Zip: STANTON, CA 906800000  
Owner Name: NORM PULLUIAN  
Owner Address: --  
Owner Address 2: Not reported  
Owner City,State,Zip: --, 99 --  
Contact Name: --  
Contact Address: 10961 DALE  
Contact Address 2: Not reported  
City,State,Zip: STANTON, CA 906800000



Map ID  
Direction  
Distance  
Elevation

MAP FINDINGS

	Site	Database(s)	EDR ID Number EPA ID Number
<b>BC659</b> <b>ESE</b> <b>1/8-1/4</b> <b>0.204 mi.</b> <b>1078 ft.</b>	<b>ROBISON-PREZIOSO</b> <b>10950 DALE STREET</b> <b>STANTON, CA 90680</b>  <b>Site 6 of 8 in cluster BC</b>	<b>RCRA-LQG</b>	<b>1007199808</b> <b>CAD982324642</b>
<b>Relative:</b> <b>Higher</b>	RCRA-LQG:		
<b>Actual:</b> <b>73 ft.</b>	Date Form Received by Agency:	1996-07-16 00:00:00.0	
	Handler Name:	ROBISON-PREZIOSO	
	Handler Address:	10950 DALE STREET	
	Handler City,State,Zip:	STANTON, CA 90680	
	EPA ID:	CAD982324642	
	Contact Name:	GEORGE NICHOL	
	Contact Address:	Not reported	
	Contact City,State,Zip:	Not reported	
	Contact Telephone:	714-821-4800	
	Contact Fax:	Not reported	
	Contact Email:	Not reported	
	Contact Title:	Not reported	
	EPA Region:	09	
	Land Type:	Not reported	
	Federal Waste Generator Description:	Not reported	
	Non-Notifier:	Not reported	
	Biennial Report Cycle:	1995	
	Accessibility:	Not reported	
	Active Site Indicator:	Not reported	
	State District Owner:	Not reported	
	State District:	Not reported	
	Mailing Address:	10950 DALE STREET	
	Mailing City,State,Zip:	STANTON, CA 90680	
	Owner Name:	Not reported	
	Owner Type:	Not reported	
	Operator Name:	Not reported	
	Operator Type:	Not reported	
	Short-Term Generator Activity:	Not reported	
	Importer Activity:	Not reported	
	Mixed Waste Generator:	Not reported	
	Transporter Activity:	Not reported	
	Transfer Facility Activity:	Not reported	
	Recycler Activity with Storage:	Not reported	
	Small Quantity On-Site Burner Exemption:	Not reported	
	Smelting Melting and Refining Furnace Exemption:	Not reported	
	Underground Injection Control:	Not reported	
	Off-Site Waste Receipt:	Not reported	
	Universal Waste Indicator:	No	
	Universal Waste Destination Facility:	No	
	Federal Universal Waste:	No	
	Active Site Fed-Reg Treatment Storage and Disposal Facility:	Not reported	
	Active Site Converter Treatment storage and Disposal Facility:	Not reported	
	Active Site State-Reg Treatment Storage and Disposal Facility:	Not reported	
	Active Site State-Reg Handler:	---	
	Federal Facility Indicator:	Not reported	
	Hazardous Secondary Material Indicator:	N	
	Sub-Part K Indicator:	Not reported	
	Commercial TSD Indicator:	No	
	Treatment Storage and Disposal Type:	Not reported	
	2018 GPRA Permit Baseline:	Not on the Baseline	
	2018 GPRA Renewals Baseline:	Not on the Baseline	
	Permit Renewals Workload Universe:	Not reported	

Map ID  
Direction  
Distance  
Elevation

MAP FINDINGS

Site

Database(s)

EDR ID Number  
EPA ID Number

**ROBISON-PREZIOSO (Continued)**

**1007199808**

Permit Workload Universe:	Not reported
Permit Progress Universe:	Not reported
Post-Closure Workload Universe:	Not reported
Closure Workload Universe:	Not reported
202 GPRA Corrective Action Baseline:	No
Corrective Action Workload Universe:	No
Subject to Corrective Action Universe:	No
Non-TSDFs Where RCRA CA has Been Imposed Universe:	No
TSDFs Potentially Subject to CA Under 3004 (u)/(v) Universe:	No
TSDFs Only Subject to CA under Discretionary Auth Universe:	No
Corrective Action Priority Ranking:	No NCAPS ranking
Environmental Control Indicator:	No
Institutional Control Indicator:	No
Human Exposure Controls Indicator:	N/A
Groundwater Controls Indicator:	N/A
Operating TSDF Universe:	Not reported
Full Enforcement Universe:	Not reported
Significant Non-Complier Universe:	No
Unaddressed Significant Non-Complier Universe:	No
Addressed Significant Non-Complier Universe:	No
Significant Non-Complier With a Compliance Schedule Universe:	No
Financial Assurance Required:	Not reported
Handler Date of Last Change:	2014-09-16 00:00:00.0
Recognized Trader-Importer:	Not reported
Recognized Trader-Exporter:	Not reported
Importer of Spent Lead Acid Batteries:	Not reported
Exporter of Spent Lead Acid Batteries:	Not reported
Recycler Activity Without Storage:	Not reported
Manifest Broker:	Not reported
Sub-Part P Indicator:	No

**Historic Generators:**

Receive Date:	1990-04-12 00:00:00.0
Handler Name:	ROBISON-PREZIOSO INC
Federal Waste Generator Description:	Large Quantity Generator
State District Owner:	Not reported
Large Quantity Handler of Universal Waste:	No
Recognized Trader Importer:	No
Recognized Trader Exporter:	No
Spent Lead Acid Battery Importer:	No
Spent Lead Acid Battery Exporter:	No
Current Record:	No
Non Storage Recycler Activity:	Not reported
Electronic Manifest Broker:	Not reported

Receive Date:	1992-02-26 00:00:00.0
Handler Name:	ROBINSON PREZIOSO INC
Federal Waste Generator Description:	Large Quantity Generator
State District Owner:	Not reported
Large Quantity Handler of Universal Waste:	No
Recognized Trader Importer:	No
Recognized Trader Exporter:	No
Spent Lead Acid Battery Importer:	No
Spent Lead Acid Battery Exporter:	No
Current Record:	No
Non Storage Recycler Activity:	Not reported

Map ID  
Direction  
Distance  
Elevation

MAP FINDINGS

Site

Database(s)

EDR ID Number  
EPA ID Number

**ROBISON-PREZIOSO (Continued)**

**1007199808**

Electronic Manifest Broker: Not reported

Receive Date: 1994-12-21 00:00:00.0

Handler Name: ROBISON- PREZIOSO INC

Federal Waste Generator Description: Large Quantity Generator

State District Owner: Not reported

Large Quantity Handler of Universal Waste: No

Recognized Trader Importer: No

Recognized Trader Exporter: No

Spent Lead Acid Battery Importer: No

Spent Lead Acid Battery Exporter: No

Current Record: No

Non Storage Recycler Activity: Not reported

Electronic Manifest Broker: Not reported

Receive Date: 1996-07-16 00:00:00.0

Handler Name: ROBISON-PREZIOSO

Federal Waste Generator Description: Large Quantity Generator

State District Owner: Not reported

Large Quantity Handler of Universal Waste: No

Recognized Trader Importer: No

Recognized Trader Exporter: No

Spent Lead Acid Battery Importer: No

Spent Lead Acid Battery Exporter: No

Current Record: Yes

Non Storage Recycler Activity: Not reported

Electronic Manifest Broker: Not reported

List of NAICS Codes and Descriptions:

NAICS Code: 23521

NAICS Description: PAINTING AND WALL COVERING CONTRACTORS

NAICS Code: 23599

NAICS Description: ALL OTHER SPECIAL TRADE CONTRACTORS

Facility Has Received Notices of Violations:

Violations: No Violations Found

Evaluation Action Summary:

Evaluations: No Evaluations Found

**BC660**  
**ESE**  
**1/8-1/4**  
**0.204 mi.**  
**1078 ft.**

**ROBINSON AND PREZIGO**  
**10950 DALE**  
**STANTON, CA 90680**  
**Site 7 of 8 in cluster BC**

**LUST**  
**Cortese**  
**HIST CORTESE**  
**CERS**

**1000258525**  
**N/A**

**Relative:**  
**Higher**  
**Actual:**  
**73 ft.**

LUST:

Name: ROBINSON AND PREZIGO

Address: 10950 DALE

City,State,Zip: STANTON, CA 90680

Lead Agency: ORANGE COUNTY LOP

Case Type: LUST Cleanup Site

Geo Track: [http://geotracker.waterboards.ca.gov/profile\\_report.asp?global\\_id=T0605900684](http://geotracker.waterboards.ca.gov/profile_report.asp?global_id=T0605900684)

Global Id: T0605900684

Map ID  
Direction  
Distance  
Elevation

MAP FINDINGS

Site

Database(s)

EDR ID Number  
EPA ID Number

**ROBINSON AND PREZIGO (Continued)**

**1000258525**

Latitude: 33.8036352  
Longitude: -117.9844184  
Status: Completed - Case Closed  
Status Date: 03/14/1988  
Case Worker: SR  
RB Case Number: 083000865T  
Local Agency: ORANGE COUNTY LOP  
File Location: Local Agency  
Local Case Number: 87UT207  
Potential Media Affect: Soil  
Potential Contaminants of Concern: Diesel  
Site History: Not reported

**LUST:**

Global Id: T0605900684  
Contact Type: Regional Board Caseworker  
Contact Name: PATRICIA HANNON  
Organization Name: SANTA ANA RWQCB (REGION 8)  
Address: 3737 MAIN STREET, SUITE 500  
City: RIVERSIDE  
Email: patricia.hannon@waterboards.ca.gov  
Phone Number: Not reported

Global Id: T0605900684  
Contact Type: Local Agency Caseworker  
Contact Name: SHYAMALA RAJAGOPAL  
Organization Name: ORANGE COUNTY LOP  
Address: 1241 E. DYER ROAD SUITE 120  
City: SANTA ANA  
Email: srajagopal@ochca.com  
Phone Number: 7144336262

**LUST:**

Global Id: T0605900684  
Action Type: ENFORCEMENT  
Date: 03/14/1988  
Action: Closure/No Further Action Letter

**LUST:**

Global Id: T0605900684  
Status: Completed - Case Closed  
Status Date: 03/14/1988

Global Id: T0605900684  
Status: Open - Case Begin Date  
Status Date: 03/14/1988

**LUST REG 8:**

Name: ROBINSON AND PREZIGO  
Address: 10950 DALE  
City: STANTON  
Region: 8  
County: Orange  
Regional Board: Santa Ana Region  
Facility Status: Case Closed

Map ID  
Direction  
Distance  
Elevation

MAP FINDINGS

Site

Database(s)

EDR ID Number  
EPA ID Number

**ROBINSON AND PREZIGO (Continued)**

**1000258525**

Case Number:	083000865T
Local Case Num:	87UT207
Case Type:	Soil only
Substance:	Diesel
Qty Leaked:	0
Abate Method:	Not reported
Cross Street:	Not reported
Enf Type:	Not reported
Funding:	Not reported
How Discovered:	Tank Closure
How Stopped:	Close Tank
Leak Cause:	Unknown
Leak Source:	Unknown
Global ID:	T0605900684
How Stopped Date:	9/9/9999
Enter Date:	Not reported
Date Confirmation of Leak Began:	Not reported
Date Preliminary Assessment Began:	Not reported
Discover Date:	1/1/1965
Enforcement Date:	Not reported
Close Date:	3/14/1988
Date Prelim Assessment Workplan Submitted:	Not reported
Date Pollution Characterization Began:	Not reported
Date Remediation Plan Submitted:	Not reported
Date Remedial Action Underway:	Not reported
Date Post Remedial Action Monitoring:	Not reported
Enter Date:	Not reported
GW Qualifies:	Not reported
Soil Qualifies:	Not reported
Operator:	Not reported
Facility Contact:	Not reported
Interim:	Not reported
Oversite Program:	LUST
Latitude:	33.8042225
Longitude:	-117.9843231
MTBE Date:	Not reported
Max MTBE GW:	Not reported
MTBE Concentration:	0
Max MTBE Soil:	Not reported
MTBE Fuel:	0
MTBE Tested:	Not Required to be Tested.
MTBE Class:	*
Staff:	PAH
Staff Initials:	SK
Lead Agency:	Local Agency
Local Agency:	30000L
Hydr Basin #:	Not reported
Beneficial:	MUN
Priority:	Not reported
Cleanup Fund Id:	Not reported
Work Suspended:	Not reported
Summary:	Not reported

**ORANGE CO. LUST:**

Name:	ROBINSON AND PREZIGO
Address:	10950 DALE AVE
City,State,Zip:	STANTON, CA 90680

Map ID  
Direction  
Distance  
Elevation

MAP FINDINGS

Site

Database(s)

EDR ID Number  
EPA ID Number

**ROBINSON AND PREZIGO (Continued)**

**1000258525**

Region: ORANGE  
Facility Id: 87UT207  
Released Substance: Diesel fuel oil and additives, Nos.1-D, 2-D, 2-4  
Date Closed: 03/14/1988  
Record ID: RO0001096

**CORTESE:**

Name: ROBINSON AND PREZIGO  
Address: 10950 DALE  
City,State,Zip: STANTON, CA 90680  
Region: CORTESE  
Envirostor Id: Not reported  
Global ID: T0605900684  
Site/Facility Type: LUST CLEANUP SITE  
Cleanup Status: COMPLETED - CASE CLOSED  
Status Date: Not reported  
Site Code: Not reported  
Latitude: Not reported  
Longitude: Not reported  
Owner: Not reported  
Enf Type: Not reported  
Swat R: Not reported  
Flag: active  
Order No: Not reported  
Waste Discharge System No: Not reported  
Effective Date: Not reported  
Region 2: Not reported  
WID Id: Not reported  
Solid Waste Id No: Not reported  
Waste Management Uit Name: Not reported  
File Name: Active Open

**HIST CORTESE:**

edr\_fname: ROBINSON-PREZIGO, INC.  
edr\_fadd1: 10950 DALE  
City,State,Zip: STANTON, CA 90680  
Region: CORTESE  
Facility County Code: 30  
Reg By: LTNKA  
Reg Id: 083000865T

**CERS:**

Name: ROBINSON AND PREZIGO  
Address: 10950 DALE  
City,State,Zip: STANTON, CA 90680  
Site ID: 234072  
CERS ID: T0605900684  
CERS Description: Leaking Underground Storage Tank Cleanup Site

**Affiliation:**

Affiliation Type Desc: Local Agency Caseworker  
Entity Name: SHYAMALA RAJAGOPAL - ORANGE COUNTY LOP  
Entity Title: Not reported  
Affiliation Address: 1241 E. DYER ROAD SUITE 120  
Affiliation City: SANTA ANA  
Affiliation State: CA

Map ID  
Direction  
Distance  
Elevation

MAP FINDINGS

Site

Database(s)

EDR ID Number  
EPA ID Number

**ROBINSON AND PREZIGO (Continued)**

**1000258525**

Affiliation Country: Not reported  
Affiliation Zip: Not reported  
Affiliation Phone: 7144336262  
  
Affiliation Type Desc: Regional Board Caseworker  
Entity Name: PATRICIA HANNON - SANTA ANA RWQCB (REGION 8)  
Entity Title: Not reported  
Affiliation Address: 3737 MAIN STREET, SUITE 500  
Affiliation City: RIVERSIDE  
Affiliation State: CA  
Affiliation Country: Not reported  
Affiliation Zip: Not reported  
Affiliation Phone: Not reported

**BC661  
ESE  
1/8-1/4  
0.204 mi.  
1078 ft.**

**MELSMITH ELECTRIC INC  
10950 DALE ST  
STANTON, CA 90680  
  
Site 8 of 8 in cluster BC**

**CERS TANKS  
CERS  
S112920882  
N/A**

**Relative:  
Higher  
  
Actual:  
73 ft.**

CERS TANKS:  
Name: MELSMITH ELECTRIC INC  
Address: 10950 DALE ST  
City,State,Zip: STANTON, CA 90680  
Site ID: 416188  
CERS ID: 10566037  
CERS Description: Aboveground Petroleum Storage

CERS:  
Name: MELSMITH ELECTRIC INC  
Address: 10950 DALE ST  
City,State,Zip: STANTON, CA 90680  
Site ID: 416188  
CERS ID: 10566037  
CERS Description: Chemical Storage Facilities

Violations:  
Site ID: 416188  
Site Name: MELSMITH ELECTRIC INC  
Violation Date: 10-11-2019  
Citation: HSC 6.95 25508(a)(1) - California Health and Safety Code, Chapter 6.95, Section(s) 25508(a)(1)  
Violation Description: Failure to complete and electronically submit a site map with all required content.  
Violation Notes: OBSERVATION: The site map submitted in CERS requires amendments.  
CORRECTIVE ACTION: Please see regulator comments in CERS, revise, and resubmit within 30 days.  
Violation Division: Orange County Environmental Health  
Violation Program: HMRRP  
Violation Source: CERS

Evaluation:  
Eval General Type: Compliance Evaluation Inspection  
Eval Date: 10-09-2019  
Violations Found: Yes  
Eval Type: Routine done by local agency

Map ID  
Direction  
Distance  
Elevation

MAP FINDINGS

Site

Database(s)

EDR ID Number  
EPA ID Number

**MELSMITH ELECTRIC INC (Continued)**

**S112920882**

Eval Notes: Walked throughout the facility. Observed hazardous waste storage areas. Containers were closed and properly labeled. Manifests were available and reviewed. Employees are reported to be trained. Emergency plan updated and posted outside of the office. No hazardous waste or universal waste observed in the dumpster/enclosure area. No hazardous waste violations were observed this date.

Eval Division: Orange County Environmental Health  
Eval Program: HMRRP  
Eval Source: CERS

Eval General Type: Other/Unknown  
Eval Date: 10-20-2014  
Violations Found: No  
Eval Type: Other, not routine, done by local agency  
Eval Notes: Review of e-submit, declined this date.  
Eval Division: Orange County Environmental Health  
Eval Program: HMRRP  
Eval Source: CERS

Eval General Type: Other/Unknown  
Eval Date: 03-26-2015  
Violations Found: No  
Eval Type: Other, not routine, done by local agency  
Eval Notes: Review on e-submit, declined at this time. 3/26/2015 reviewer Bri Dewey (bdewey@ochca.com) Hi you are almost done, just a few minor changes, and it should be done. The submittal was declined, please make the following changes and resubmit within 30 days: 1. On the chemical page for diesel: - make the max daily 500 gallons (even if you never fill it up all the way) -make the average daily the amount the fire dept is likely to encounter, about half of the max you fill it up (an average over 365 days basically) 2. on the chemical page for gasoline: -make the max daily 1500 gallons - make the average daily as above, about half of what you fill it up to (so the fire dept knows what they are likely to encounter) 3. for the chemical disclosure for the propane: - make the storage pressure at the bottom of the page, above ambient (they are under pressure) - for the max daily, that is the total amount the fire dept could encounter, if you have three 10 gallon [Truncated]  
Eval Division: Orange County Environmental Health  
Eval Program: HMRRP  
Eval Source: CERS

Eval General Type: Other/Unknown  
Eval Date: 04-26-2016  
Violations Found: No  
Eval Type: Other, not routine, done by local agency  
Eval Notes: Review for A01  
Eval Division: Orange County Environmental Health  
Eval Program: HMRRP  
Eval Source: CERS

Eval General Type: Compliance Evaluation Inspection  
Eval Date: 05-12-2016  
Violations Found: No  
Eval Type: Routine done by local agency  
Eval Notes: On site to conduct hazardous materials chemical inventory and business emergency plan inspection this date, consent to enter, inspect and



Map ID  
Direction  
Distance  
Elevation

MAP FINDINGS

Site

Database(s)

EDR ID Number  
EPA ID Number

**MELSMITH ELECTRIC INC (Continued)**

**S112920882**

take photographs was given by Michael Blem The HMBEP has been submitted through ----Esubmit. The facility has the following hazardous materials that meet or exceed the required disclosure quantities: Propane Clear Diesel Propane .

Eval Division: Orange County Environmental Health  
Eval Program: HMRRP  
Eval Source: CERS

Eval General Type: Other/Unknown  
Eval Date: 05-16-2016  
Violations Found: No  
Eval Type: Other, not routine, done by local agency  
Eval Notes: file review  
Eval Division: Orange County Environmental Health  
Eval Program: HMRRP  
Eval Source: CERS

Eval General Type: Other/Unknown  
Eval Date: 06-15-2015  
Violations Found: No  
Eval Type: Other, not routine, done by local agency  
Eval Notes: Review of esubmit. Accepted with 3 chemicals this date.  
Eval Division: Orange County Environmental Health  
Eval Program: HMRRP  
Eval Source: CERS

**Affiliation:**

Affiliation Type Desc: Facility Mailing Address  
Entity Name: Mailing Address  
Entity Title: Not reported  
Affiliation Address: 10950 DALE ST  
Affiliation City: STANTON  
Affiliation State: CA  
Affiliation Country: Not reported  
Affiliation Zip: 90680  
Affiliation Phone: Not reported

Affiliation Type Desc: CUPA District  
Entity Name: Orange County Env Health  
Entity Title: Not reported  
Affiliation Address: 1241 East Dyer RoadSuite 120  
Affiliation City: Santa Ana  
Affiliation State: CA  
Affiliation Country: Not reported  
Affiliation Zip: 92705-5611  
Affiliation Phone: (714) 433-6406

Affiliation Type Desc: Document Preparer  
Entity Name: Michael Blehm  
Entity Title: Not reported  
Affiliation Address: Not reported  
Affiliation City: Not reported  
Affiliation State: Not reported  
Affiliation Country: Not reported  
Affiliation Zip: Not reported  
Affiliation Phone: Not reported

Map ID  
Direction  
Distance  
Elevation

MAP FINDINGS

Site

Database(s)

EDR ID Number  
EPA ID Number

**MELSMITH ELECTRIC INC (Continued)**

**S112920882**

Affiliation Type Desc: Identification Signer  
Entity Name: Michael Blehm  
Entity Title: Purchasing Agent  
Affiliation Address: Not reported  
Affiliation City: Not reported  
Affiliation State: Not reported  
Affiliation Country: Not reported  
Affiliation Zip: Not reported  
Affiliation Phone: Not reported

Affiliation Type Desc: Legal Owner  
Entity Name: MELSMITH ELECTRIC INC  
Entity Title: Not reported  
Affiliation Address: 10950 DALE ST  
Affiliation City: STANTON  
Affiliation State: CA  
Affiliation Country: United States  
Affiliation Zip: 90680  
Affiliation Phone: (714) 761-3205

Affiliation Type Desc: Environmental Contact  
Entity Name: Michael Blehm  
Entity Title: Not reported  
Affiliation Address: 10950 Dale Street  
Affiliation City: Stanton  
Affiliation State: CA  
Affiliation Country: Not reported  
Affiliation Zip: 90680  
Affiliation Phone: Not reported

Affiliation Type Desc: Operator  
Entity Name: Michael Blehm  
Entity Title: Not reported  
Affiliation Address: Not reported  
Affiliation City: Not reported  
Affiliation State: Not reported  
Affiliation Country: Not reported  
Affiliation Zip: Not reported  
Affiliation Phone: (714) 761-3205

Affiliation Type Desc: Parent Corporation  
Entity Name: MELSMITH ELECTRIC INC  
Entity Title: Not reported  
Affiliation Address: Not reported  
Affiliation City: Not reported  
Affiliation State: Not reported  
Affiliation Country: Not reported  
Affiliation Zip: Not reported  
Affiliation Phone: Not reported

Map ID  
Direction  
Distance  
Elevation

MAP FINDINGS

EDR ID Number  
EPA ID Number

	Site	Database(s)	
<b>BH662</b> <b>ESE</b> <b>1/8-1/4</b> <b>0.215 mi.</b> <b>1136 ft.</b>	<b>K2 AUTOMOBILE SERVICE</b> <b>8625 CENTRAL AVE STE A</b> <b>STANTON, CA 90680</b>  <b>Site 1 of 9 in cluster BH</b>	<b>RCRA NonGen / NLR</b>	<b>1024813782</b> <b>CAL000305689</b>
<b>Relative:</b> <b>Higher</b>	RCRA NonGen / NLR:		
<b>Actual:</b> <b>74 ft.</b>	Date Form Received by Agency:	2006-04-18 00:00:00.0	
	Handler Name:	K2 AUTOMOBILE SERVICE	
	Handler Address:	8625 CENTRAL AVE STE A	
	Handler City,State,Zip:	STANTON, CA 90680-8015	
	EPA ID:	CAL000305689	
	Contact Name:	KENJI KAWASAKI	
	Contact Address:	8625 CENTRAL AVE STE A	
	Contact City,State,Zip:	STANTON, CA 90680	
	Contact Telephone:	714-828-8000	
	Contact Fax:	714-828-9100	
	Contact Email:	K2AUTOMOTIVE@GMAIL.COM	
	Contact Title:	Not reported	
	EPA Region:	09	
	Land Type:	Not reported	
	Federal Waste Generator Description:	Not a generator, verified	
	Non-Notifier:	Not reported	
	Biennial Report Cycle:	Not reported	
	Accessibility:	Not reported	
	Active Site Indicator:	Handler Activities	
	State District Owner:	Not reported	
	State District:	Not reported	
	Mailing Address:	8625 CENTRAL AVE STE A	
	Mailing City,State,Zip:	STANTON, CA 90680-8015	
	Owner Name:	KENJI KAWASAKI	
	Owner Type:	Other	
	Operator Name:	KENJI KAWASAKI	
	Operator Type:	Other	
	Short-Term Generator Activity:	No	
	Importer Activity:	No	
	Mixed Waste Generator:	No	
	Transporter Activity:	No	
	Transfer Facility Activity:	No	
	Recycler Activity with Storage:	No	
	Small Quantity On-Site Burner Exemption:	No	
	Smelting Melting and Refining Furnace Exemption:	No	
	Underground Injection Control:	No	
	Off-Site Waste Receipt:	No	
	Universal Waste Indicator:	Yes	
	Universal Waste Destination Facility:	Yes	
	Federal Universal Waste:	No	
	Active Site Fed-Reg Treatment Storage and Disposal Facility:	Not reported	
	Active Site Converter Treatment storage and Disposal Facility:	Not reported	
	Active Site State-Reg Treatment Storage and Disposal Facility:	Not reported	
	Active Site State-Reg Handler:	---	
	Federal Facility Indicator:	Not reported	
	Hazardous Secondary Material Indicator:	N	
	Sub-Part K Indicator:	Not reported	
	Commercial TSD Indicator:	No	
	Treatment Storage and Disposal Type:	Not reported	
	2018 GPRA Permit Baseline:	Not on the Baseline	
	2018 GPRA Renewals Baseline:	Not on the Baseline	
	Permit Renewals Workload Universe:	Not reported	

Map ID  
Direction  
Distance  
Elevation

MAP FINDINGS

Site

Database(s)

EDR ID Number  
EPA ID Number

**K2 AUTOMOBILE SERVICE (Continued)**

**1024813782**

Permit Workload Universe:	Not reported
Permit Progress Universe:	Not reported
Post-Closure Workload Universe:	Not reported
Closure Workload Universe:	Not reported
202 GPRA Corrective Action Baseline:	No
Corrective Action Workload Universe:	No
Subject to Corrective Action Universe:	No
Non-TSDFs Where RCRA CA has Been Imposed Universe:	No
TSDFs Potentially Subject to CA Under 3004 (u)/(v) Universe:	No
TSDFs Only Subject to CA under Discretionary Auth Universe:	No
Corrective Action Priority Ranking:	No NCAPS ranking
Environmental Control Indicator:	No
Institutional Control Indicator:	No
Human Exposure Controls Indicator:	N/A
Groundwater Controls Indicator:	N/A
Operating TSDF Universe:	Not reported
Full Enforcement Universe:	Not reported
Significant Non-Complier Universe:	No
Unaddressed Significant Non-Complier Universe:	No
Addressed Significant Non-Complier Universe:	No
Significant Non-Complier With a Compliance Schedule Universe:	No
Financial Assurance Required:	Not reported
Handler Date of Last Change:	2018-09-05 20:28:09.0
Recognized Trader-Importer:	No
Recognized Trader-Exporter:	No
Importer of Spent Lead Acid Batteries:	No
Exporter of Spent Lead Acid Batteries:	No
Recycler Activity Without Storage:	No
Manifest Broker:	No
Sub-Part P Indicator:	No

**Handler - Owner Operator:**

Owner/Operator Indicator:	Owner
Owner/Operator Name:	KENJI KAWASAKI
Legal Status:	Other
Date Became Current:	Not reported
Date Ended Current:	Not reported
Owner/Operator Address:	8625 CENTRAL AVE STE A
Owner/Operator City,State,Zip:	STANTON, CA 90680-8015
Owner/Operator Telephone:	714-828-8000
Owner/Operator Telephone Ext:	Not reported
Owner/Operator Fax:	Not reported
Owner/Operator Email:	Not reported

Owner/Operator Indicator:	Operator
Owner/Operator Name:	KENJI KAWASAKI
Legal Status:	Other
Date Became Current:	Not reported
Date Ended Current:	Not reported
Owner/Operator Address:	8625 CENTRAL AVE STE A
Owner/Operator City,State,Zip:	STANTON, CA 90680
Owner/Operator Telephone:	714-828-8000
Owner/Operator Telephone Ext:	Not reported
Owner/Operator Fax:	Not reported
Owner/Operator Email:	Not reported

Map ID  
Direction  
Distance  
Elevation

MAP FINDINGS

Site

Database(s)

EDR ID Number  
EPA ID Number

**K2 AUTOMOBILE SERVICE (Continued)**

**1024813782**

Historic Generators:

Receive Date:	2006-04-18 00:00:00.0
Handler Name:	K2 AUTOMOBILE SERVICE
Federal Waste Generator Description:	Not a generator, verified
State District Owner:	Not reported
Large Quantity Handler of Universal Waste:	No
Recognized Trader Importer:	No
Recognized Trader Exporter:	No
Spent Lead Acid Battery Importer:	No
Spent Lead Acid Battery Exporter:	No
Current Record:	Yes
Non Storage Recycler Activity:	Not reported
Electronic Manifest Broker:	Not reported

List of NAICS Codes and Descriptions:

NAICS Code:	811111
NAICS Description:	GENERAL AUTOMOTIVE REPAIR

Facility Has Received Notices of Violations:

Violations:	No Violations Found
-------------	---------------------

Evaluation Action Summary:

Evaluations:	No Evaluations Found
--------------	----------------------

**BH663**  
**ESE**  
**1/8-1/4**  
**0.215 mi.**  
**1136 ft.**

**PYTHON INJECTION**  
**8625 CENTRAL AVE NO E**  
**STANTON, CA 90680**

**RCRA-SQG**  
**FINDS**  
**ECHO**

**1001115600**  
**CAR000015388**

**Site 2 of 9 in cluster BH**

**Relative:**  
**Higher**

**Actual:**  
**74 ft.**

RCRA-SQG:	
Date Form Received by Agency:	1996-10-01 00:00:00.0
Handler Name:	PYTHON INJECTION
Handler Address:	8625 CENTRAL AVE NO E
Handler City,State,Zip:	STANTON, CA 90680
EPA ID:	CAR000015388
Contact Name:	HEATHER SCHREWSHEN
Contact Address:	8625 CENTRAL AVE NO E
Contact City,State,Zip:	STANTON, CA 90680
Contact Telephone:	714-828-1406
Contact Fax:	Not reported
Contact Email:	Not reported
Contact Title:	Not reported
EPA Region:	09
Land Type:	Private
Federal Waste Generator Description:	Small Quantity Generator
Non-Notifier:	Not reported
Biennial Report Cycle:	Not reported
Accessibility:	Not reported
Active Site Indicator:	Handler Activities
State District Owner:	Not reported
State District:	Not reported
Mailing Address:	CENTRAL AVE NO E
Mailing City,State,Zip:	STANTON, CA 90680
Owner Name:	PYTHON INJECTION

Map ID  
Direction  
Distance  
Elevation

MAP FINDINGS

Site

Database(s)

EDR ID Number  
EPA ID Number

**PYTHON INJECTION (Continued)**

**1001115600**

Owner Type:	Private
Operator Name:	Not reported
Operator Type:	Not reported
Short-Term Generator Activity:	No
Importer Activity:	No
Mixed Waste Generator:	No
Transporter Activity:	No
Transfer Facility Activity:	No
Recycler Activity with Storage:	No
Small Quantity On-Site Burner Exemption:	No
Smelting Melting and Refining Furnace Exemption:	No
Underground Injection Control:	No
Off-Site Waste Receipt:	No
Universal Waste Indicator:	No
Universal Waste Destination Facility:	No
Federal Universal Waste:	No
Active Site Fed-Reg Treatment Storage and Disposal Facility:	Not reported
Active Site Converter Treatment storage and Disposal Facility:	Not reported
Active Site State-Reg Treatment Storage and Disposal Facility:	Not reported
Active Site State-Reg Handler:	---
Federal Facility Indicator:	Not reported
Hazardous Secondary Material Indicator:	NN
Sub-Part K Indicator:	Not reported
Commercial TSD Indicator:	No
Treatment Storage and Disposal Type:	Not reported
2018 GPRA Permit Baseline:	Not on the Baseline
2018 GPRA Renewals Baseline:	Not on the Baseline
Permit Renewals Workload Universe:	Not reported
Permit Workload Universe:	Not reported
Permit Progress Universe:	Not reported
Post-Closure Workload Universe:	Not reported
Closure Workload Universe:	Not reported
202 GPRA Corrective Action Baseline:	No
Corrective Action Workload Universe:	No
Subject to Corrective Action Universe:	No
Non-TSDFs Where RCRA CA has Been Imposed Universe:	No
TSDFs Potentially Subject to CA Under 3004 (u)/(v) Universe:	No
TSDFs Only Subject to CA under Discretionary Auth Universe:	No
Corrective Action Priority Ranking:	No NCAPS ranking
Environmental Control Indicator:	No
Institutional Control Indicator:	No
Human Exposure Controls Indicator:	N/A
Groundwater Controls Indicator:	N/A
Operating TSDF Universe:	Not reported
Full Enforcement Universe:	Not reported
Significant Non-Complier Universe:	No
Unaddressed Significant Non-Complier Universe:	No
Addressed Significant Non-Complier Universe:	No
Significant Non-Complier With a Compliance Schedule Universe:	No
Financial Assurance Required:	Not reported
Handler Date of Last Change:	2000-09-15 17:30:55.0
Recognized Trader-Importer:	No
Recognized Trader-Exporter:	No
Importer of Spent Lead Acid Batteries:	No
Exporter of Spent Lead Acid Batteries:	No
Recycler Activity Without Storage:	Not reported
Manifest Broker:	Not reported

Map ID  
Direction  
Distance  
Elevation

MAP FINDINGS

Site

Database(s)

EDR ID Number  
EPA ID Number

**PYTHON INJECTION (Continued)**

**1001115600**

Sub-Part P Indicator: No

Handler - Owner Operator:

Owner/Operator Indicator:	Owner
Owner/Operator Name:	PYTHON INJECTION
Legal Status:	Private
Date Became Current:	Not reported
Date Ended Current:	Not reported
Owner/Operator Address:	8625 CENTRAL AVE NO E
Owner/Operator City,State,Zip:	STANTON, CA 90680
Owner/Operator Telephone:	714-828-1406
Owner/Operator Telephone Ext:	Not reported
Owner/Operator Fax:	Not reported
Owner/Operator Email:	Not reported

Historic Generators:

Receive Date:	1996-10-01 00:00:00.0
Handler Name:	PYTHON INJECTION
Federal Waste Generator Description:	Small Quantity Generator
State District Owner:	Not reported
Large Quantity Handler of Universal Waste:	No
Recognized Trader Importer:	No
Recognized Trader Exporter:	No
Spent Lead Acid Battery Importer:	No
Spent Lead Acid Battery Exporter:	No
Current Record:	Yes
Non Storage Recycler Activity:	Not reported
Electronic Manifest Broker:	Not reported

List of NAICS Codes and Descriptions:

NAICS Codes: No NAICS Codes Found

Facility Has Received Notices of Violations:

Violations: No Violations Found

Evaluation Action Summary:

Evaluations: No Evaluations Found

FINDS:

Registry ID: 110002914204

[Click Here:](#)

Environmental Interest/Information System:

California Hazardous Waste Tracking System - Datamart (HWTS-DATAMART) provides California with information on hazardous waste shipments for generators, transporters, and treatment, storage, and disposal facilities. RCRAInfo is a national information system that supports the Resource Conservation and Recovery Act (RCRA) program through the tracking of events and activities related to facilities that generate, transport, and treat, store, or dispose of hazardous waste. RCRAInfo allows RCRA program staff to track the notification, permit, compliance, and

Map ID  
Direction  
Distance  
Elevation

MAP FINDINGS

Site

Database(s)

EDR ID Number  
EPA ID Number

**PYTHON INJECTION (Continued)**

**1001115600**

corrective action activities required under RCRA.

[Click this hyperlink](#) while viewing on your computer to access additional FINDS: detail in the EDR Site Report.

**ECHO:**

Envid: 1001115600  
Registry ID: 110002914204  
DFR URL: <http://echo.epa.gov/detailed-facility-report?fid=110002914204>  
Name: PYTHON INJECTION  
Address: 8625 CENTRAL AVE NO E  
City,State,Zip: STANTON, CA 90680

**BH664  
ESE  
1/8-1/4  
0.215 mi.  
1136 ft.**

**PYTHON INJECTION INC  
8625 CENTRAL AVE NO E  
STANTON, CA 90680**

**Site 3 of 9 in cluster BH**

**CERS HAZ WASTE  
HAZNET  
CERS  
HWTS**

**S113173746  
N/A**

**Relative:  
Higher**

**CERS HAZ WASTE:**

Name: K-2 AUTOMOTIVE  
Address: 8625 CENTRAL AVE  
City,State,Zip: STANTON, CA 90680  
Site ID: 445152  
CERS ID: 10556251  
CERS Description: Hazardous Waste Generator

**Actual:  
74 ft.**

**HAZNET:**

Name: PYTHON INJECTION INC  
Address: 8625 CENTRAL AVE NO E  
Address 2: Not reported  
City,State,Zip: STANTON, CA 906800000  
Contact: HEATHER SHREWSBURY  
Telephone: 7148281406  
Mailing Name: Not reported  
Mailing Address: 8625 CENTRAL AVE STE E

Year: 2006  
Gepaid: CAR000015388  
TSD EPA ID: CAT080013352  
CA Waste Code: 221 - Waste oil and mixed oil  
Disposal Method: R01 - Recycler  
Tons: 0.209

Year: 2006  
Gepaid: CAR000015388  
TSD EPA ID: NVT330010000  
CA Waste Code: 181 - Other inorganic solid waste  
Disposal Method: D80 - Disposal, Land Fill  
Tons: 1

Year: 2005  
Gepaid: CAR000015388  
TSD EPA ID: CAT080013352  
CA Waste Code: 221 - Waste oil and mixed oil  
Disposal Method: R01 - Recycler  
Tons: 0.209



Map ID  
Direction  
Distance  
Elevation

MAP FINDINGS

Site

Database(s)

EDR ID Number  
EPA ID Number

**PYTHON INJECTION INC (Continued)**

**S113173746**

Year:	2005
Gepaid:	CAR000015388
TSD EPA ID:	NVT330010000
CA Waste Code:	181 - Other inorganic solid waste
Disposal Method:	D80 - Disposal, Land Fill
Tons:	2.85
Year:	2005
Gepaid:	CAR000015388
TSD EPA ID:	NVT330010000
CA Waste Code:	512 - Other empty containers 30 gallons or more
Disposal Method:	D80 - Disposal, Land Fill
Tons:	0.06
Year:	2004
Gepaid:	CAR000015388
TSD EPA ID:	CAT080033681
CA Waste Code:	221 - Waste oil and mixed oil
Disposal Method:	R01 - Recycler
Tons:	0.209
Year:	2004
Gepaid:	CAR000015388
TSD EPA ID:	CAD008302903
CA Waste Code:	331 - Off-specification, aged or surplus organics
Disposal Method:	R01 - Recycler
Tons:	0.363
Year:	2004
Gepaid:	CAR000015388
TSD EPA ID:	NVT330010000
CA Waste Code:	181 - Other inorganic solid waste
Disposal Method:	D80 - Disposal, Land Fill
Tons:	0.6
Year:	2004
Gepaid:	CAR000015388
TSD EPA ID:	CAT080033681
CA Waste Code:	512 - Other empty containers 30 gallons or more
Disposal Method:	R01 - Recycler
Tons:	0.05
Year:	2004
Gepaid:	CAR000015388
TSD EPA ID:	CAT080033681
CA Waste Code:	352 - Other organic solids
Disposal Method:	D80 - Disposal, Land Fill
Tons:	2.58805

[Click this hyperlink](#) while viewing on your computer to access  
11 additional CA HAZNET: record(s) in the EDR Site Report.

Additional Info:

Year:	2000
Gen EPA ID:	CAR000015388

Map ID  
Direction  
Distance  
Elevation

MAP FINDINGS

Site

Database(s)

EDR ID Number  
EPA ID Number

**PYTHON INJECTION INC (Continued)**

**S113173746**

Shipment Date: 20001122  
Creation Date: 2/1/2001 0:00:00  
Receipt Date: 20001127  
Manifest ID: 20579334  
Trans EPA ID: SCR000075150  
Trans Name: Not reported  
Trans 2 EPA ID: Not reported  
Trans 2 Name: Not reported  
TSDF EPA ID: CAT000613976  
Trans Name: Not reported  
TSDF Alt EPA ID: Not reported  
TSDF Alt Name: Not reported  
Waste Code Description: 741 - Liquids with halogenated organic compounds > 1000 mg/l  
RCRA Code: D001  
Meth Code: H01 - Transfer Station  
Quantity Tons: 0.2043  
Waste Quantity: 49  
Quantity Unit: G  
Additional Code 1: Not reported  
Additional Code 2: Not reported  
Additional Code 3: Not reported  
Additional Code 4: Not reported  
Additional Code 5: Not reported

Shipment Date: 20001027  
Creation Date: 12/13/2000 0:00:00  
Receipt Date: 20001031  
Manifest ID: 20293138  
Trans EPA ID: SCR000075150  
Trans Name: Not reported  
Trans 2 EPA ID: SCR000074591  
Trans 2 Name: Not reported  
TSDF EPA ID: CAT000613893  
Trans Name: Not reported  
TSDF Alt EPA ID: Not reported  
TSDF Alt Name: Not reported  
Waste Code Description: 134 - Aqueous solution with <10% total organic residues  
RCRA Code: D039  
Meth Code: H01 - Transfer Station  
Quantity Tons: 0.2436  
Waste Quantity: 58  
Quantity Unit: G  
Additional Code 1: Not reported  
Additional Code 2: Not reported  
Additional Code 3: Not reported  
Additional Code 4: Not reported  
Additional Code 5: Not reported

Shipment Date: 20001012  
Creation Date: 12/13/2000 0:00:00  
Receipt Date: 20001013  
Manifest ID: 99810435  
Trans EPA ID: SCR000075150  
Trans Name: Not reported  
Trans 2 EPA ID: Not reported  
Trans 2 Name: Not reported  
TSDF EPA ID: CAT000613976

Map ID  
Direction  
Distance  
Elevation

MAP FINDINGS

Site

Database(s)

EDR ID Number  
EPA ID Number

**PYTHON INJECTION INC (Continued)**

**S113173746**

Trans Name: Not reported  
TSDF Alt EPA ID: Not reported  
TSDF Alt Name: Not reported  
Waste Code Description: 741 - Liquids with halogenated organic compounds > 1000 mg/l  
RCRA Code: D001  
Meth Code: H01 - Transfer Station  
Quantity Tons: 0.2418  
Waste Quantity: 58  
Quantity Unit: G  
Additional Code 1: Not reported  
Additional Code 2: Not reported  
Additional Code 3: Not reported  
Additional Code 4: Not reported  
Additional Code 5: Not reported

Shipment Date: 20000907  
Creation Date: 10/30/2000 0:00:00  
Receipt Date: 20000911  
Manifest ID: 20029402  
Trans EPA ID: SCR000075150  
Trans Name: Not reported  
Trans 2 EPA ID: SCR000074591  
Trans 2 Name: Not reported  
TSDF EPA ID: CAT000613893  
Trans Name: Not reported  
TSDF Alt EPA ID: Not reported  
TSDF Alt Name: Not reported  
Waste Code Description: 134 - Aqueous solution with <10% total organic residues  
RCRA Code: D039  
Meth Code: H01 - Transfer Station  
Quantity Tons: 0.2436  
Waste Quantity: 58  
Quantity Unit: G  
Additional Code 1: Not reported  
Additional Code 2: Not reported  
Additional Code 3: Not reported  
Additional Code 4: Not reported  
Additional Code 5: Not reported

Shipment Date: 20000831  
Creation Date: 10/30/2000 0:00:00  
Receipt Date: 20000901  
Manifest ID: 99810758  
Trans EPA ID: SCR000075150  
Trans Name: Not reported  
Trans 2 EPA ID: Not reported  
Trans 2 Name: Not reported  
TSDF EPA ID: CAT000613976  
Trans Name: Not reported  
TSDF Alt EPA ID: Not reported  
TSDF Alt Name: Not reported  
Waste Code Description: 741 - Liquids with halogenated organic compounds > 1000 mg/l  
RCRA Code: D001  
Meth Code: H01 - Transfer Station  
Quantity Tons: 0.2085  
Waste Quantity: 50  
Quantity Unit: G

Map ID  
Direction  
Distance  
Elevation

MAP FINDINGS

Site

Database(s)

EDR ID Number  
EPA ID Number

**PYTHON INJECTION INC (Continued)**

**S113173746**

Additional Code 1:	Not reported
Additional Code 2:	Not reported
Additional Code 3:	Not reported
Additional Code 4:	Not reported
Additional Code 5:	Not reported
Shipment Date:	20000807
Creation Date:	9/25/2000 0:00:00
Receipt Date:	20000809
Manifest ID:	20197254
Trans EPA ID:	SCR000075150
Trans Name:	Not reported
Trans 2 EPA ID:	SCR000074591
Trans 2 Name:	Not reported
TSDF EPA ID:	CAT000613893
Trans Name:	Not reported
TSDF Alt EPA ID:	Not reported
TSDF Alt Name:	Not reported
Waste Code Description:	134 - Aqueous solution with <10% total organic residues
RCRA Code:	D039
Meth Code:	H01 - Transfer Station
Quantity Tons:	0.2142
Waste Quantity:	51
Quantity Unit:	G
Additional Code 1:	Not reported
Additional Code 2:	Not reported
Additional Code 3:	Not reported
Additional Code 4:	Not reported
Additional Code 5:	Not reported
Shipment Date:	20000612
Creation Date:	8/2/2000 0:00:00
Receipt Date:	20000615
Manifest ID:	20012088
Trans EPA ID:	SCR000075150
Trans Name:	Not reported
Trans 2 EPA ID:	SCR000074591
Trans 2 Name:	Not reported
TSDF EPA ID:	CAT000613893
Trans Name:	Not reported
TSDF Alt EPA ID:	Not reported
TSDF Alt Name:	Not reported
Waste Code Description:	134 - Aqueous solution with <10% total organic residues
RCRA Code:	D039
Meth Code:	H01 - Transfer Station
Quantity Tons:	0.3066
Waste Quantity:	73
Quantity Unit:	G
Additional Code 1:	Not reported
Additional Code 2:	Not reported
Additional Code 3:	Not reported
Additional Code 4:	Not reported
Additional Code 5:	Not reported
Shipment Date:	20000516
Creation Date:	7/12/2000 0:00:00
Receipt Date:	20000518

Map ID  
Direction  
Distance  
Elevation

MAP FINDINGS

Site

Database(s)

EDR ID Number  
EPA ID Number

**PYTHON INJECTION INC (Continued)**

**S113173746**

Manifest ID: 20002737  
Trans EPA ID: ILD984908202  
Trans Name: Not reported  
Trans 2 EPA ID: SCR000074591  
Trans 2 Name: Not reported  
TSDF EPA ID: CAT000613893  
Trans Name: Not reported  
TSDF Alt EPA ID: Not reported  
TSDF Alt Name: Not reported  
Waste Code Description: 134 - Aqueous solution with <10% total organic residues  
RCRA Code: D039  
Meth Code: H01 - Transfer Station  
Quantity Tons: 0.1176  
Waste Quantity: 28  
Quantity Unit: G  
Additional Code 1: Not reported  
Additional Code 2: Not reported  
Additional Code 3: Not reported  
Additional Code 4: Not reported  
Additional Code 5: Not reported

Shipment Date: 20000419  
Creation Date: 6/13/2000 0:00:00  
Receipt Date: 20000425  
Manifest ID: 99852577  
Trans EPA ID: ILD984908202  
Trans Name: Not reported  
Trans 2 EPA ID: SCR000074591  
Trans 2 Name: Not reported  
TSDF EPA ID: CAT000613893  
Trans Name: Not reported  
TSDF Alt EPA ID: Not reported  
TSDF Alt Name: Not reported  
Waste Code Description: 134 - Aqueous solution with <10% total organic residues  
RCRA Code: D039  
Meth Code: H01 - Transfer Station  
Quantity Tons: 0.1848  
Waste Quantity: 44  
Quantity Unit: G  
Additional Code 1: Not reported  
Additional Code 2: Not reported  
Additional Code 3: Not reported  
Additional Code 4: Not reported  
Additional Code 5: Not reported

Shipment Date: 20000125  
Creation Date: 3/22/2000 0:00:00  
Receipt Date: 20000127  
Manifest ID: 99867507  
Trans EPA ID: ILD984908202  
Trans Name: Not reported  
Trans 2 EPA ID: SCR000074591  
Trans 2 Name: Not reported  
TSDF EPA ID: CAT000613893  
Trans Name: Not reported  
TSDF Alt EPA ID: Not reported  
TSDF Alt Name: Not reported

Map ID  
Direction  
Distance  
Elevation

MAP FINDINGS

Site

Database(s)

EDR ID Number  
EPA ID Number

**PYTHON INJECTION INC (Continued)**

**S113173746**

Waste Code Description: 134 - Aqueous solution with <10% total organic residues  
RCRA Code: D039  
Meth Code: H01 - Transfer Station  
Quantity Tons: 0.3654  
Waste Quantity: 87  
Quantity Unit: G  
Additional Code 1: Not reported  
Additional Code 2: Not reported  
Additional Code 3: Not reported  
Additional Code 4: Not reported  
Additional Code 5: Not reported

Additional Info:

Year: 1999  
Gen EPA ID: CAR000015388

Shipment Date: 19991101  
Creation Date: 1/4/2000 0:00:00  
Receipt Date: 19991103  
Manifest ID: 99515187  
Trans EPA ID: ILD984908202  
Trans Name: Not reported  
Trans 2 EPA ID: SCD987574647  
Trans 2 Name: Not reported  
TSDF EPA ID: CAT000613893  
Trans Name: Not reported  
TSDF Alt EPA ID: Not reported  
TSDF Alt Name: Not reported  
Waste Code Description: 134 - Aqueous solution with <10% total organic residues  
RCRA Code: D039  
Meth Code: H01 - Transfer Station  
Quantity Tons: 0.2058  
Waste Quantity: 49  
Quantity Unit: G  
Additional Code 1: Not reported  
Additional Code 2: Not reported  
Additional Code 3: Not reported  
Additional Code 4: Not reported  
Additional Code 5: Not reported

Shipment Date: 19990324  
Creation Date: 5/17/1999 0:00:00  
Receipt Date: 19990329  
Manifest ID: 98704034  
Trans EPA ID: ILD984908202  
Trans Name: Not reported  
Trans 2 EPA ID: SCD987574647  
Trans 2 Name: Not reported  
TSDF EPA ID: CAT000613893  
Trans Name: Not reported  
TSDF Alt EPA ID: Not reported  
TSDF Alt Name: Not reported  
Waste Code Description: 134 - Aqueous solution with <10% total organic residues  
RCRA Code: D039  
Meth Code: H01 - Transfer Station  
Quantity Tons: 0.4494  
Waste Quantity: 107

Map ID  
Direction  
Distance  
Elevation

MAP FINDINGS

Site

Database(s)

EDR ID Number  
EPA ID Number

**PYTHON INJECTION INC (Continued)**

**S113173746**

Quantity Unit: G  
Additional Code 1: Not reported  
Additional Code 2: Not reported  
Additional Code 3: Not reported  
Additional Code 4: Not reported  
Additional Code 5: Not reported

Additional Info:

Year: 2003  
Gen EPA ID: CAR000015388

Shipment Date: 20031107  
Creation Date: 8/9/2004 8:48:13  
Receipt Date: 20031110  
Manifest ID: 22854470  
Trans EPA ID: CAR000146951  
Trans Name: BETA ENVIRONMENTAL INC  
Trans 2 EPA ID: Not reported  
Trans 2 Name: Not reported  
TSDF EPA ID: CAT080013352  
Trans Name: DEMENNO-KERDOON  
TSDF Alt EPA ID: CAT080013352  
TSDF Alt Name: Not reported  
Waste Code Description: 135 - Unspecified aqueous solution  
RCRA Code: D001  
Meth Code: R01 - Recycler  
Quantity Tons: 0.378  
Waste Quantity: 90  
Quantity Unit: G  
Additional Code 1: Not reported  
Additional Code 2: Not reported  
Additional Code 3: Not reported  
Additional Code 4: Not reported  
Additional Code 5: Not reported

Shipment Date: 20030225  
Creation Date: 3/16/2007 18:30:50  
Receipt Date: 20030225  
Manifest ID: 20748257  
Trans EPA ID: CAR000090381  
Trans Name: Not reported  
Trans 2 EPA ID: Not reported  
Trans 2 Name: Not reported  
TSDF EPA ID: CAT080033681  
Trans Name: Not reported  
TSDF Alt EPA ID: CAT080033681  
TSDF Alt Name: Not reported  
Waste Code Description: 223 - Unspecified oil-containing waste  
RCRA Code: Not reported  
Meth Code: D80 - Disposal, Land Fill  
Quantity Tons: Not reported  
Waste Quantity: Not reported  
Quantity Unit: P  
Additional Code 1: Not reported  
Additional Code 2: Not reported  
Additional Code 3: Not reported  
Additional Code 4: Not reported

Map ID  
Direction  
Distance  
Elevation

MAP FINDINGS

Site

Database(s)

EDR ID Number  
EPA ID Number

**PYTHON INJECTION INC (Continued)**

**S113173746**

Additional Code 5:	Not reported
Shipment Date:	20030225
Creation Date:	3/16/2007 18:30:50
Receipt Date:	20030225
Manifest ID:	20748257
Trans EPA ID:	CAR000090381
Trans Name:	Not reported
Trans 2 EPA ID:	Not reported
Trans 2 Name:	Not reported
TSDf EPA ID:	CAT080033681
Trans Name:	Not reported
TSDf Alt EPA ID:	CAT080033681
TSDf Alt Name:	Not reported
Waste Code Description:	223 - Unspecified oil-containing waste
RCRA Code:	Not reported
Meth Code:	D80 - Disposal, Land Fill
Quantity Tons:	Not reported
Waste Quantity:	Not reported
Quantity Unit:	P
Additional Code 1:	Not reported
Additional Code 2:	Not reported
Additional Code 3:	Not reported
Additional Code 4:	Not reported
Additional Code 5:	Not reported
Shipment Date:	20030221
Creation Date:	5/9/2007 18:30:14
Receipt Date:	20030221
Manifest ID:	20748260
Trans EPA ID:	CAR000090381
Trans Name:	Not reported
Trans 2 EPA ID:	Not reported
Trans 2 Name:	Not reported
TSDf EPA ID:	CAT080013352
Trans Name:	Not reported
TSDf Alt EPA ID:	CAT080013352
TSDf Alt Name:	Not reported
Waste Code Description:	135 - Unspecified aqueous solution
RCRA Code:	D001
Meth Code:	R01 - Recycler
Quantity Tons:	0.462
Waste Quantity:	110
Quantity Unit:	G
Additional Code 1:	Not reported
Additional Code 2:	Not reported
Additional Code 3:	Not reported
Additional Code 4:	Not reported
Additional Code 5:	Not reported
Additional Info:	
Year:	2005
Gen EPA ID:	CAR000015388
Shipment Date:	20051011
Creation Date:	3/12/2006 18:31:42
Receipt Date:	20051017



Map ID  
Direction  
Distance  
Elevation

MAP FINDINGS

Site

Database(s)

EDR ID Number  
EPA ID Number

**PYTHON INJECTION INC (Continued)**

**S113173746**

Manifest ID: 24643973  
Trans EPA ID: CAR000158881  
Trans Name: WORLDWIDE RECOVERY SYSTEMS INC  
Trans 2 EPA ID: Not reported  
Trans 2 Name: Not reported  
TSDF EPA ID: NVT330010000  
Trans Name: US ECOLOGY BEATTY NV  
TSDF Alt EPA ID: Not reported  
TSDF Alt Name: Not reported  
Waste Code Description: 181 - Other inorganic solid waste Organics  
RCRA Code: Not reported  
Meth Code: D80 - Disposal, Land Fill  
Quantity Tons: 1.2  
Waste Quantity: 2400  
Quantity Unit: P  
Additional Code 1: Not reported  
Additional Code 2: Not reported  
Additional Code 3: Not reported  
Additional Code 4: Not reported  
Additional Code 5: Not reported

Shipment Date: 20050614  
Creation Date: 9/13/2005 18:30:54  
Receipt Date: 20050617  
Manifest ID: 24096057  
Trans EPA ID: CAR000158881  
Trans Name: WORLDWIDE RECOVERY SYSTEMS INC  
Trans 2 EPA ID: Not reported  
Trans 2 Name: Not reported  
TSDF EPA ID: NVT330010000  
Trans Name: US ECOLOGY BEATTY NV  
TSDF Alt EPA ID: Not reported  
TSDF Alt Name: Not reported  
Waste Code Description: 181 - Other inorganic solid waste Organics  
RCRA Code: NONE  
Meth Code: D80 - Disposal, Land Fill  
Quantity Tons: 0.6  
Waste Quantity: 1200  
Quantity Unit: P  
Additional Code 1: Not reported  
Additional Code 2: Not reported  
Additional Code 3: Not reported  
Additional Code 4: Not reported  
Additional Code 5: Not reported

Shipment Date: 20050614  
Creation Date: 9/13/2005 18:30:54  
Receipt Date: 20050617  
Manifest ID: 24096057  
Trans EPA ID: CAR000158881  
Trans Name: WORLDWIDE RECOVERY SYSTEMS INC  
Trans 2 EPA ID: Not reported  
Trans 2 Name: Not reported  
TSDF EPA ID: NVT330010000  
Trans Name: US ECOLOGY BEATTY NV  
TSDF Alt EPA ID: Not reported  
TSDF Alt Name: Not reported

Map ID  
Direction  
Distance  
Elevation

MAP FINDINGS

Site

Database(s)

EDR ID Number  
EPA ID Number

**PYTHON INJECTION INC (Continued)**

**S113173746**

Waste Code Description: 512 - Other empty containers 30 gallons or more  
RCRA Code: NONE  
Meth Code: D80 - Disposal, Land Fill  
Quantity Tons: 0.06  
Waste Quantity: 120  
Quantity Unit: P  
Additional Code 1: Not reported  
Additional Code 2: Not reported  
Additional Code 3: Not reported  
Additional Code 4: Not reported  
Additional Code 5: Not reported

Shipment Date: 20050329  
Creation Date: 6/1/2005 18:31:04  
Receipt Date: 20050330  
Manifest ID: 24095720  
Trans EPA ID: CAR000158881  
Trans Name: WORLDWIDE RECOVERY SYSTEMS INC  
Trans 2 EPA ID: Not reported  
Trans 2 Name: Not reported  
TSDF EPA ID: NVT330010000  
Trans Name: US ECOLOGY BEATTY NV  
TSDF Alt EPA ID: Not reported  
TSDF Alt Name: Not reported  
Waste Code Description: 181 - Other inorganic solid waste Organics  
RCRA Code: NONE  
Meth Code: D80 - Disposal, Land Fill  
Quantity Tons: 1.05  
Waste Quantity: 2100  
Quantity Unit: P  
Additional Code 1: Not reported  
Additional Code 2: Not reported  
Additional Code 3: Not reported  
Additional Code 4: Not reported  
Additional Code 5: Not reported

Shipment Date: 20050210  
Creation Date: 4/29/2005 11:28:07  
Receipt Date: 20050214  
Manifest ID: 24095553  
Trans EPA ID: CAR000158881  
Trans Name: WORLDWIDE RECOVERY SYSTEMS INC  
Trans 2 EPA ID: Not reported  
Trans 2 Name: Not reported  
TSDF EPA ID: CAT080013352  
Trans Name: DEMENNO KERDOON  
TSDF Alt EPA ID: CAT080013352  
TSDF Alt Name: Not reported  
Waste Code Description: 221 - Waste oil and mixed oil  
RCRA Code: NONE  
Meth Code: R01 - Recycler  
Quantity Tons: 0.209  
Waste Quantity: 55  
Quantity Unit: G  
Additional Code 1: Not reported  
Additional Code 2: Not reported  
Additional Code 3: Not reported

Map ID  
Direction  
Distance  
Elevation

MAP FINDINGS

Site

Database(s)

EDR ID Number  
EPA ID Number

**PYTHON INJECTION INC (Continued)**

**S113173746**

Additional Code 4: Not reported  
Additional Code 5: Not reported

**Additional Info:**

Year: 2001  
Gen EPA ID: CAR000015388

Shipment Date: 20010924  
Creation Date: 12/17/2001 0:00:00  
Receipt Date: 20010926  
Manifest ID: 21401712  
Trans EPA ID: SCR000075150  
Trans Name: Not reported  
Trans 2 EPA ID: Not reported  
Trans 2 Name: Not reported  
TSDF EPA ID: CAT000613893  
Trans Name: Not reported  
TSDF Alt EPA ID: CAT000613893  
TSDF Alt Name: Not reported  
Waste Code Description: 134 - Aqueous solution with <10% total organic residues  
RCRA Code: D039  
Meth Code: H01 - Transfer Station  
Quantity Tons: 0.2184  
Waste Quantity: 52  
Quantity Unit: G  
Additional Code 1: Not reported  
Additional Code 2: Not reported  
Additional Code 3: Not reported  
Additional Code 4: Not reported  
Additional Code 5: Not reported

Shipment Date: 20010730  
Creation Date: 10/1/2001 0:00:00  
Receipt Date: 20010731  
Manifest ID: 21112590  
Trans EPA ID: SCR000075150  
Trans Name: Not reported  
Trans 2 EPA ID: Not reported  
Trans 2 Name: Not reported  
TSDF EPA ID: CAT000613976  
Trans Name: Not reported  
TSDF Alt EPA ID: Not reported  
TSDF Alt Name: Not reported  
Waste Code Description: 741 - Liquids with halogenated organic compounds > 1000 mg/l  
RCRA Code: D001  
Meth Code: H01 - Transfer Station  
Quantity Tons: 0.3627  
Waste Quantity: 87  
Quantity Unit: G  
Additional Code 1: Not reported  
Additional Code 2: Not reported  
Additional Code 3: Not reported  
Additional Code 4: Not reported  
Additional Code 5: Not reported

Shipment Date: 20010703  
Creation Date: 8/24/2001 0:00:00

Map ID  
Direction  
Distance  
Elevation

MAP FINDINGS

Site

Database(s)

EDR ID Number  
EPA ID Number

**PYTHON INJECTION INC (Continued)**

**S113173746**

Receipt Date:	20010709
Manifest ID:	21136463
Trans EPA ID:	SCR000075150
Trans Name:	Not reported
Trans 2 EPA ID:	Not reported
Trans 2 Name:	Not reported
TSDf EPA ID:	CAT000613893
Trans Name:	Not reported
TSDf Alt EPA ID:	CAT000613893
TSDf Alt Name:	Not reported
Waste Code Description:	134 - Aqueous solution with <10% total organic residues
RCRA Code:	D039
Meth Code:	H01 - Transfer Station
Quantity Tons:	0.1932
Waste Quantity:	46
Quantity Unit:	G
Additional Code 1:	Not reported
Additional Code 2:	Not reported
Additional Code 3:	Not reported
Additional Code 4:	Not reported
Additional Code 5:	Not reported
Shipment Date:	20010619
Creation Date:	8/24/2001 0:00:00
Receipt Date:	20010620
Manifest ID:	21128582
Trans EPA ID:	SCR000075150
Trans Name:	Not reported
Trans 2 EPA ID:	Not reported
Trans 2 Name:	Not reported
TSDf EPA ID:	CAT000613976
Trans Name:	Not reported
TSDf Alt EPA ID:	CAT000613976
TSDf Alt Name:	Not reported
Waste Code Description:	741 - Liquids with halogenated organic compounds > 1000 mg/l
RCRA Code:	D001
Meth Code:	H01 - Transfer Station
Quantity Tons:	0.3502
Waste Quantity:	84
Quantity Unit:	G
Additional Code 1:	Not reported
Additional Code 2:	Not reported
Additional Code 3:	Not reported
Additional Code 4:	Not reported
Additional Code 5:	Not reported
Shipment Date:	20010509
Creation Date:	7/10/2001 0:00:00
Receipt Date:	20010511
Manifest ID:	20634496
Trans EPA ID:	SCR000075150
Trans Name:	Not reported
Trans 2 EPA ID:	Not reported
Trans 2 Name:	Not reported
TSDf EPA ID:	CAT000613893
Trans Name:	Not reported
TSDf Alt EPA ID:	Not reported

Map ID  
Direction  
Distance  
Elevation

MAP FINDINGS

Site

Database(s)

EDR ID Number  
EPA ID Number

**PYTHON INJECTION INC (Continued)**

**S113173746**

TSDf Alt Name:	Not reported
Waste Code Description:	134 - Aqueous solution with <10% total organic residues
RCRA Code:	D039
Meth Code:	H01 - Transfer Station
Quantity Tons:	0.2436
Waste Quantity:	58
Quantity Unit:	G
Additional Code 1:	Not reported
Additional Code 2:	Not reported
Additional Code 3:	Not reported
Additional Code 4:	Not reported
Additional Code 5:	Not reported
Shipment Date:	20010509
Creation Date:	7/10/2001 0:00:00
Receipt Date:	20010510
Manifest ID:	20634497
Trans EPA ID:	SCR000075150
Trans Name:	Not reported
Trans 2 EPA ID:	Not reported
Trans 2 Name:	Not reported
TSDf EPA ID:	CAT000613976
Trans Name:	Not reported
TSDf Alt EPA ID:	Not reported
TSDf Alt Name:	Not reported
Waste Code Description:	741 - Liquids with halogenated organic compounds > 1000 mg/l
RCRA Code:	D001
Meth Code:	H01 - Transfer Station
Quantity Tons:	0.2418
Waste Quantity:	58
Quantity Unit:	G
Additional Code 1:	Not reported
Additional Code 2:	Not reported
Additional Code 3:	Not reported
Additional Code 4:	Not reported
Additional Code 5:	Not reported
Shipment Date:	20010412
Creation Date:	6/12/2001 0:00:00
Receipt Date:	20010417
Manifest ID:	20622657
Trans EPA ID:	SCR000075150
Trans Name:	Not reported
Trans 2 EPA ID:	Not reported
Trans 2 Name:	Not reported
TSDf EPA ID:	CAT000613893
Trans Name:	Not reported
TSDf Alt EPA ID:	CAT000613893
TSDf Alt Name:	Not reported
Waste Code Description:	134 - Aqueous solution with <10% total organic residues
RCRA Code:	D039
Meth Code:	H01 - Transfer Station
Quantity Tons:	0.4284
Waste Quantity:	102
Quantity Unit:	G
Additional Code 1:	Not reported
Additional Code 2:	Not reported

Map ID  
Direction  
Distance  
Elevation

MAP FINDINGS

Site

Database(s)

EDR ID Number  
EPA ID Number

**PYTHON INJECTION INC (Continued)**

**S113173746**

Additional Code 3:	Not reported
Additional Code 4:	Not reported
Additional Code 5:	Not reported
Shipment Date:	20010329
Creation Date:	6/20/2001 0:00:00
Receipt Date:	20010330
Manifest ID:	20620962
Trans EPA ID:	SCR000075150
Trans Name:	Not reported
Trans 2 EPA ID:	Not reported
Trans 2 Name:	Not reported
TSDf EPA ID:	CAT000613976
Trans Name:	Not reported
TSDf Alt EPA ID:	Not reported
TSDf Alt Name:	Not reported
Waste Code Description:	741 - Liquids with halogenated organic compounds > 1000 mg/l
RCRA Code:	D001
Meth Code:	H01 - Transfer Station
Quantity Tons:	0.2835
Waste Quantity:	68
Quantity Unit:	G
Additional Code 1:	Not reported
Additional Code 2:	Not reported
Additional Code 3:	Not reported
Additional Code 4:	Not reported
Additional Code 5:	Not reported
Shipment Date:	20010213
Creation Date:	4/30/2001 0:00:00
Receipt Date:	20010214
Manifest ID:	20363847
Trans EPA ID:	SCR000075150
Trans Name:	Not reported
Trans 2 EPA ID:	Not reported
Trans 2 Name:	Not reported
TSDf EPA ID:	CAT000613976
Trans Name:	Not reported
TSDf Alt EPA ID:	Not reported
TSDf Alt Name:	Not reported
Waste Code Description:	741 - Liquids with halogenated organic compounds > 1000 mg/l
RCRA Code:	D001
Meth Code:	H01 - Transfer Station
Quantity Tons:	0.3627
Waste Quantity:	87
Quantity Unit:	G
Additional Code 1:	Not reported
Additional Code 2:	Not reported
Additional Code 3:	Not reported
Additional Code 4:	Not reported
Additional Code 5:	Not reported
Shipment Date:	20010116
Creation Date:	3/22/2001 0:00:00
Receipt Date:	20010118
Manifest ID:	20391311
Trans EPA ID:	SCR000075150

Map ID  
Direction  
Distance  
Elevation

MAP FINDINGS

Site

Database(s)

EDR ID Number  
EPA ID Number

**PYTHON INJECTION INC (Continued)**

**S113173746**

Trans Name: Not reported  
Trans 2 EPA ID: SCR000074591  
Trans 2 Name: Not reported  
TSDF EPA ID: CAT000613893  
Trans Name: Not reported  
TSDF Alt EPA ID: Not reported  
TSDF Alt Name: Not reported  
Waste Code Description: 134 - Aqueous solution with <10% total organic residues  
RCRA Code: D039  
Meth Code: H01 - Transfer Station  
Quantity Tons: 0.105  
Waste Quantity: 25  
Quantity Unit: G  
Additional Code 1: Not reported  
Additional Code 2: Not reported  
Additional Code 3: Not reported  
Additional Code 4: Not reported  
Additional Code 5: Not reported

Additional Info:

Year: 2002  
Gen EPA ID: CAR000015388

Shipment Date: 20021016  
Creation Date: 2/7/2003 18:31:45  
Receipt Date: 20021016  
Manifest ID: 20748138  
Trans EPA ID: CAR000090381  
Trans Name: Not reported  
Trans 2 EPA ID: Not reported  
Trans 2 Name: Not reported  
TSDF EPA ID: CAT080033681  
Trans Name: Not reported  
TSDF Alt EPA ID: Not reported  
TSDF Alt Name: Not reported  
Waste Code Description: 223 - Unspecified oil-containing waste  
RCRA Code: Not reported  
Meth Code: D80 - Disposal, Land Fill  
Quantity Tons: 2.8  
Waste Quantity: 5600  
Quantity Unit: P  
Additional Code 1: Not reported  
Additional Code 2: Not reported  
Additional Code 3: Not reported  
Additional Code 4: Not reported  
Additional Code 5: Not reported

Shipment Date: 20021016  
Creation Date: 2/18/2003 18:31:24  
Receipt Date: 20021017  
Manifest ID: 20748139  
Trans EPA ID: CAR000090381  
Trans Name: Not reported  
Trans 2 EPA ID: Not reported  
Trans 2 Name: Not reported  
TSDF EPA ID: CAD981696120  
Trans Name: Not reported

Map ID  
Direction  
Distance  
Elevation

MAP FINDINGS

Site

Database(s)

EDR ID Number  
EPA ID Number

**PYTHON INJECTION INC (Continued)**

**S113173746**

TSDF Alt EPA ID: Not reported  
TSDF Alt Name: Not reported  
Waste Code Description: 221 - Waste oil and mixed oil  
RCRA Code: Not reported  
Meth Code: R01 - Recycler  
Quantity Tons: 0.456  
Waste Quantity: 120  
Quantity Unit: G  
Additional Code 1: Not reported  
Additional Code 2: Not reported  
Additional Code 3: Not reported  
Additional Code 4: Not reported  
Additional Code 5: Not reported

Shipment Date: 20020205  
Creation Date: 7/2/2002 18:32:18  
Receipt Date: 20020205  
Manifest ID: 20839313  
Trans EPA ID: CAR000045278  
Trans Name: Not reported  
Trans 2 EPA ID: Not reported  
Trans 2 Name: Not reported  
TSDF EPA ID: CAT080033681  
Trans Name: Not reported  
TSDF Alt EPA ID: Not reported  
TSDF Alt Name: Not reported  
Waste Code Description: 352 - Other organic solids  
RCRA Code: Not reported  
Meth Code: D80 - Disposal, Land Fill  
Quantity Tons: 2.25  
Waste Quantity: 4500  
Quantity Unit: P  
Additional Code 1: Not reported  
Additional Code 2: Not reported  
Additional Code 3: Not reported  
Additional Code 4: Not reported  
Additional Code 5: Not reported

Additional Info:  
Year: 2006  
Gen EPA ID: CAR000015388

Shipment Date: 20060130  
Creation Date: 6/14/2006 18:34:47  
Receipt Date: 20060210  
Manifest ID: 24646166  
Trans EPA ID: CAR000158881  
Trans Name: WORLDWIDE RECOVERY SYSTEMS INC  
Trans 2 EPA ID: Not reported  
Trans 2 Name: Not reported  
TSDF EPA ID: CAT080013352  
Trans Name: DEMENNO KERDOON  
TSDF Alt EPA ID: CAT080013352  
TSDF Alt Name: Not reported  
Waste Code Description: 221 - Waste oil and mixed oil  
RCRA Code: Not reported  
Meth Code: R01 - Recycler



Map ID  
Direction  
Distance  
Elevation

MAP FINDINGS

Site

Database(s)

EDR ID Number  
EPA ID Number

**PYTHON INJECTION INC (Continued)**

**S113173746**

Quantity Tons: 0.209  
Waste Quantity: 55  
Quantity Unit: G  
Additional Code 1: Not reported  
Additional Code 2: Not reported  
Additional Code 3: Not reported  
Additional Code 4: Not reported  
Additional Code 5: Not reported  
  
Shipment Date: 20060130  
Creation Date: 7/11/2006 18:33:41  
Receipt Date: 20060201  
Manifest ID: 24646165  
Trans EPA ID: CAR000158881  
Trans Name: WORLDWIDE RECOVERY SYSTEMS INC  
Trans 2 EPA ID: Not reported  
Trans 2 Name: Not reported  
TSDF EPA ID: NVT330010000  
Trans Name: US ECOLOGY BEATTY NV  
TSDF Alt EPA ID: Not reported  
TSDF Alt Name: Not reported  
Waste Code Description: 181 - Other inorganic solid waste Organics  
RCRA Code: Not reported  
Meth Code: D80 - Disposal, Land Fill  
Quantity Tons: 1  
Waste Quantity: 2000  
Quantity Unit: P  
Additional Code 1: Not reported  
Additional Code 2: Not reported  
Additional Code 3: Not reported  
Additional Code 4: Not reported  
Additional Code 5: Not reported

Additional Info:  
Year: 2004  
Gen EPA ID: CAR000015388

Shipment Date: 20041220  
Creation Date: 3/17/2005 18:34:39  
Receipt Date: 20050105  
Manifest ID: 24095362  
Trans EPA ID: CAR000118455  
Trans Name: WORLDWIDE RECOVERY SYSTEMS INC  
Trans 2 EPA ID: CAR000108209  
Trans 2 Name: ERT  
TSDF EPA ID: NVT330010000  
Trans Name: US ECOLOGY BEATTY NV  
TSDF Alt EPA ID: Not reported  
TSDF Alt Name: Not reported  
Waste Code Description: 181 - Other inorganic solid waste Organics  
RCRA Code: NONE  
Meth Code: D80 - Disposal, Land Fill  
Quantity Tons: 0.6  
Waste Quantity: 1200  
Quantity Unit: P  
Additional Code 1: Not reported  
Additional Code 2: Not reported

Map ID  
Direction  
Distance  
Elevation

MAP FINDINGS

Site

Database(s)

EDR ID Number  
EPA ID Number

**PYTHON INJECTION INC (Continued)**

**S113173746**

Additional Code 3:	Not reported
Additional Code 4:	Not reported
Additional Code 5:	Not reported
Shipment Date:	20041026
Creation Date:	2/17/2005 18:32:51
Receipt Date:	20041116
Manifest ID:	24095289
Trans EPA ID:	CAR000118455
Trans Name:	WORLDWIDE RECOVERY SYSTEMS INC
Trans 2 EPA ID:	CAR000108209
Trans 2 Name:	ERT
TSDf EPA ID:	CAT080033681
Trans Name:	DKE ENVIRONMENTAL
TSDf Alt EPA ID:	CAT080033681
TSDf Alt Name:	Not reported
Waste Code Description:	352 - Other organic solids
RCRA Code:	NONE
Meth Code:	R01 - Recycler
Quantity Tons:	0.9
Waste Quantity:	1800
Quantity Unit:	P
Additional Code 1:	Not reported
Additional Code 2:	Not reported
Additional Code 3:	Not reported
Additional Code 4:	Not reported
Additional Code 5:	Not reported
Shipment Date:	20040923
Creation Date:	1/11/2005 18:31:27
Receipt Date:	20041005
Manifest ID:	23888287
Trans EPA ID:	CAR000118455
Trans Name:	WORLDWIDE RECOVERY SYSTEMS INC
Trans 2 EPA ID:	CAR000108209
Trans 2 Name:	ERT
TSDf EPA ID:	CAT080033681
Trans Name:	DKE ENVIRONMENTAL
TSDf Alt EPA ID:	CAT080033681
TSDf Alt Name:	Not reported
Waste Code Description:	221 - Waste oil and mixed oil
RCRA Code:	NONE
Meth Code:	R01 - Recycler
Quantity Tons:	0.209
Waste Quantity:	55
Quantity Unit:	G
Additional Code 1:	Not reported
Additional Code 2:	Not reported
Additional Code 3:	Not reported
Additional Code 4:	Not reported
Additional Code 5:	Not reported
Shipment Date:	20040706
Creation Date:	11/5/2004 18:30:59
Receipt Date:	20040715
Manifest ID:	23888124
Trans EPA ID:	CAR000118455

Map ID  
Direction  
Distance  
Elevation

MAP FINDINGS

Site

Database(s)

EDR ID Number  
EPA ID Number

**PYTHON INJECTION INC (Continued)**

**S113173746**

Trans Name:	WORLDWIDE RECOVERY SYSTEMS INC
Trans 2 EPA ID:	Not reported
Trans 2 Name:	Not reported
TSDf EPA ID:	CAT080033681
Trans Name:	DKE ENVIRONMENTAL
TSDf Alt EPA ID:	CAT080033681
TSDf Alt Name:	Not reported
Waste Code Description:	352 - Other organic solids
RCRA Code:	NONE
Meth Code:	D80 - Disposal, Land Fill
Quantity Tons:	0.68805
Waste Quantity:	165
Quantity Unit:	G
Additional Code 1:	Not reported
Additional Code 2:	Not reported
Additional Code 3:	Not reported
Additional Code 4:	Not reported
Additional Code 5:	Not reported
Shipment Date:	20040706
Creation Date:	11/5/2004 18:30:59
Receipt Date:	20040715
Manifest ID:	23888124
Trans EPA ID:	CAR000118455
Trans Name:	WORLDWIDE RECOVERY SYSTEMS INC
Trans 2 EPA ID:	Not reported
Trans 2 Name:	Not reported
TSDf EPA ID:	CAT080033681
Trans Name:	DKE ENVIRONMENTAL
TSDf Alt EPA ID:	CAT080033681
TSDf Alt Name:	Not reported
Waste Code Description:	512 - Other empty containers 30 gallons or more
RCRA Code:	NONE
Meth Code:	R01 - Recycler
Quantity Tons:	0.05
Waste Quantity:	100
Quantity Unit:	P
Additional Code 1:	Not reported
Additional Code 2:	Not reported
Additional Code 3:	Not reported
Additional Code 4:	Not reported
Additional Code 5:	Not reported
Shipment Date:	20040430
Creation Date:	10/14/2004 15:19:37
Receipt Date:	20040505
Manifest ID:	23423779
Trans EPA ID:	CAR000118455
Trans Name:	WORLDWIDE RECOVERY SYSTEMS INC
Trans 2 EPA ID:	Not reported
Trans 2 Name:	Not reported
TSDf EPA ID:	CAD008302903
Trans Name:	ONYX ENVIRONMENTAL SERVICES
TSDf Alt EPA ID:	CAD008302903
TSDf Alt Name:	Not reported
Waste Code Description:	331 - Off-specification, aged, or surplus organics
RCRA Code:	D001

Map ID  
Direction  
Distance  
Elevation

MAP FINDINGS

Site

Database(s)

EDR ID Number  
EPA ID Number

**PYTHON INJECTION INC (Continued)**

**S113173746**

Meth Code:	R01 - Recycler
Quantity Tons:	0.1815
Waste Quantity:	55
Quantity Unit:	G
Additional Code 1:	Not reported
Additional Code 2:	Not reported
Additional Code 3:	Not reported
Additional Code 4:	Not reported
Additional Code 5:	Not reported
Shipment Date:	20040429
Creation Date:	10/29/2004 7:40:51
Receipt Date:	20040512
Manifest ID:	23423813
Trans EPA ID:	CAR000118455
Trans Name:	WORLDWIDE RECOVERY SYSTEMS INC
Trans 2 EPA ID:	Not reported
Trans 2 Name:	Not reported
TSDf EPA ID:	CAT080033681
Trans Name:	DKE ENVIRONMENTAL
TSDf Alt EPA ID:	CAT080033681
TSDf Alt Name:	Not reported
Waste Code Description:	352 - Other organic solids
RCRA Code:	Not reported
Meth Code:	D80 - Disposal, Land Fill
Quantity Tons:	0.9
Waste Quantity:	1800
Quantity Unit:	P
Additional Code 1:	Not reported
Additional Code 2:	Not reported
Additional Code 3:	Not reported
Additional Code 4:	Not reported
Additional Code 5:	Not reported
Shipment Date:	20040115
Creation Date:	8/13/2004 7:53:20
Receipt Date:	20040121
Manifest ID:	22765821
Trans EPA ID:	CAR000118455
Trans Name:	WORLDWIDE RECOVERY SYSTEMS INC
Trans 2 EPA ID:	Not reported
Trans 2 Name:	Not reported
TSDf EPA ID:	CAD008302903
Trans Name:	ONYX ENVIRONMENTAL SERVICES
TSDf Alt EPA ID:	CAD008302903
TSDf Alt Name:	Not reported
Waste Code Description:	331 - Off-specification, aged, or surplus organics
RCRA Code:	D001
Meth Code:	R01 - Recycler
Quantity Tons:	0.1815
Waste Quantity:	55
Quantity Unit:	G
Additional Code 1:	Not reported
Additional Code 2:	Not reported
Additional Code 3:	Not reported
Additional Code 4:	Not reported
Additional Code 5:	Not reported

Map ID  
Direction  
Distance  
Elevation

MAP FINDINGS

Site

Database(s)

EDR ID Number  
EPA ID Number

**PYTHON INJECTION INC (Continued)**

**S113173746**

Shipment Date: 20040109  
Creation Date: 8/19/2004 11:23:49  
Receipt Date: 20040116  
Manifest ID: 22765798  
Trans EPA ID: CAR000118455  
Trans Name: WORLDWIDE RECOVERY SYSTEMS INC  
Trans 2 EPA ID: CAR000108209  
Trans 2 Name: ERT  
TSDF EPA ID: CAT080033681  
Trans Name: DKE ENVIRONMENTAL  
TSDF Alt EPA ID: CAT080033681  
TSDF Alt Name: Not reported  
Waste Code Description: 352 - Other organic solids  
RCRA Code: Not reported  
Meth Code: D80 - Disposal, Land Fill  
Quantity Tons: 1  
Waste Quantity: 2000  
Quantity Unit: P  
Additional Code 1: Not reported  
Additional Code 2: Not reported  
Additional Code 3: Not reported  
Additional Code 4: Not reported  
Additional Code 5: Not reported

**CERS:**

Name: K-2 AUTOMOTIVE  
Address: 8625 CENTRAL AVE  
City,State,Zip: STANTON, CA 90680  
Site ID: 445152  
CERS ID: 10556251  
CERS Description: Chemical Storage Facilities

**Evaluation:**

Eval General Type: Compliance Evaluation Inspection  
Eval Date: 12-22-2015  
Violations Found: No  
Eval Type: Routine done by local agency  
Eval Notes: On site to conduct a Hazardous Waste Inspection. Met with kenji Kawasaki who explained the process, escorted me through the site and gave consent to enter/inspect. Facility contains: 2-55 gallon drums of used oil, 55 gallon drum of used oil filters and 55 gallon drum of used antifreeze. Hazardous waste containers are properly labeled and covered. All containers storing hazardous waste must be labeled with the following information: 1. The words G HAZARDOUS Waste 2. Waste (name) 3. Hazardous property of the waste (e.g. G toxic, flammable, corrosive, etc.) 4. Physical state of the waste (liquid or solid) 5. Name and address of the business. 6. Accumulation date (date the first drop of waste has been placed in container) Documents Available for review: 1. Hazardous waste Manifest/Receipts (keep a copy on site for three years). 2. Hazardous Waste Emergency Response information. Orange County Environmental Health  
Eval Division:  
Eval Program: HW  
Eval Source: CERS  
  
Eval General Type: Compliance Evaluation Inspection  
Eval Date: 03-06-2014  
Violations Found: No

Map ID  
Direction  
Distance  
Elevation

MAP FINDINGS

Site

Database(s)

EDR ID Number  
EPA ID Number

**PYTHON INJECTION INC (Continued)**

**S113173746**

Eval Type: Routine done by local agency  
Eval Notes: On-site for routine inspection. Permission to enter, inspect, and take photographs granted by Kenji Kawasaki this date. Hazardous Waste receipts made available and reviewed. HW containers properly labeled this date by the operator. A label was added to the new drum for the used coolant. Accumulation start dates added to the used oil and used oil filters during the inspection. Emergency numbers posted. Inspected trash/dumpster and it does not appear to contain any hazardous waste. The perimeter of the facility was also inspected; no obvious signs of releases were noted.

Eval Division: Orange County Environmental Health  
Eval Program: HW  
Eval Source: CERS

Eval General Type: Compliance Evaluation Inspection  
Eval Date: 11-05-2018  
Violations Found: No  
Eval Type: Routine done by local agency  
Eval Notes: On site for hazardous waste inspection. Consent to enter and inspect given by Kenji Kawasaki, Owner. Walked throughout the facility. Observed hazardous waste storage areas. Containers were closed and properly labeled. Manifests were available and reviewed. Emergency plan sticker was posted in office. Discussed proper universal waste disposal of fluorescent tubes with Mr. Kawasaki. No hazardous waste violations observed on this date.

Eval Division: Orange County Environmental Health  
Eval Program: HW  
Eval Source: CERS

Coordinates:  
Site ID: 445152  
Facility Name: K-2 AUTOMOTIVE  
Env Int Type Code: HMBP  
Program ID: 10556251  
Coord Name: Not reported  
Ref Point Type Desc: Center of a facility or station.  
Latitude: 33.804550  
Longitude: -117.982530

Affiliation:  
Affiliation Type Desc: Environmental Contact  
Entity Name: kenji kawasaki  
Entity Title: Not reported  
Affiliation Address: 8625 CENTRAL AVE #A  
Affiliation City: STANTON  
Affiliation State: CA  
Affiliation Country: Not reported  
Affiliation Zip: 90680  
Affiliation Phone: Not reported

Affiliation Type Desc: Facility Mailing Address  
Entity Name: Mailing Address  
Entity Title: Not reported  
Affiliation Address: 8625 central ave. #A  
Affiliation City: stanton  
Affiliation State: CA

Map ID  
Direction  
Distance  
Elevation

MAP FINDINGS

Site

Database(s)

EDR ID Number  
EPA ID Number

**PYTHON INJECTION INC (Continued)**

**S113173746**

Affiliation Country: Not reported  
Affiliation Zip: 90680  
Affiliation Phone: Not reported

Affiliation Type Desc: Identification Signer  
Entity Name: kenji kawasaki  
Entity Title: owner  
Affiliation Address: Not reported  
Affiliation City: Not reported  
Affiliation State: Not reported  
Affiliation Country: Not reported  
Affiliation Zip: Not reported  
Affiliation Phone: Not reported

Affiliation Type Desc: Parent Corporation  
Entity Name: K-2 AUTOMOTIVE  
Entity Title: Not reported  
Affiliation Address: Not reported  
Affiliation City: Not reported  
Affiliation State: Not reported  
Affiliation Country: Not reported  
Affiliation Zip: Not reported  
Affiliation Phone: Not reported

Affiliation Type Desc: CUPA District  
Entity Name: Orange County Env Health  
Entity Title: Not reported  
Affiliation Address: 1241 East Dyer RoadSuite 120  
Affiliation City: Santa Ana  
Affiliation State: CA  
Affiliation Country: Not reported  
Affiliation Zip: 92705-5611  
Affiliation Phone: (714) 433-6406

Affiliation Type Desc: Legal Owner  
Entity Name: kenji kawasaki  
Entity Title: Not reported  
Affiliation Address: 8625 central ave. #A  
Affiliation City: stanton  
Affiliation State: CA  
Affiliation Country: United States  
Affiliation Zip: 90680  
Affiliation Phone: (714) 234-9324

Affiliation Type Desc: Document Preparer  
Entity Name: Kenji Kawasaki  
Entity Title: Not reported  
Affiliation Address: Not reported  
Affiliation City: Not reported  
Affiliation State: Not reported  
Affiliation Country: Not reported  
Affiliation Zip: Not reported  
Affiliation Phone: Not reported

Affiliation Type Desc: Operator  
Entity Name: kenji kawasaki  
Entity Title: Not reported

Map ID  
Direction  
Distance  
Elevation

MAP FINDINGS

Site

Database(s)

EDR ID Number  
EPA ID Number

**PYTHON INJECTION INC (Continued)**

**S113173746**

Affiliation Address: Not reported  
Affiliation City: Not reported  
Affiliation State: Not reported  
Affiliation Country: Not reported  
Affiliation Zip: Not reported  
Affiliation Phone: (714) 234-9324

**HWTS:**

Name: PYTHON INJECTION INC  
Address: 8625 CENTRAL AVE NO E  
Address 2: Not reported  
City,State,Zip: STANTON, CA 906800000  
EPA ID: CAR000015388  
Inactive Date: 06/30/2004  
Create Date: 02/26/1997  
Last Act Date: 07/06/2010  
Mailing Name: Not reported  
Mailing Address: 8625 CENTRAL AVE STE E  
Mailing Address 2: Not reported  
Mailing City,State,Zip: STANTON, CA 906808019  
Owner Name: PYTHON INJECTION  
Owner Address: 8625 CENTRAL AVE STE E  
Owner Address 2: Not reported  
Owner City,State,Zip: STANTON, CA 906808019  
Contact Name: HEATHER SHREWSBURY  
Contact Address: 8625 CENTRAL AVE STE E  
Contact Address 2: Not reported  
City,State,Zip: STANTON, CA 906808019

**BE665**  
**ESE**  
**1/8-1/4**  
**0.217 mi.**  
**1146 ft.**

**P M MART**  
**8505 KATELLA AVE**  
**STANTON, CA 90680**  
**Site 11 of 21 in cluster BE**

**LUST** **U003779147**  
**UST** **N/A**

**Relative:**  
**Higher**

**Actual:**  
**73 ft.**

LUST REG 8:  
Name: AUTOMAT STATION  
Address: 8505 KATELLA AVE  
City: STANTON  
Region: 8  
County: Orange  
Regional Board: Santa Ana Region  
Facility Status: Pollution Characterization  
Case Number: 083003014T  
Local Case Num: 97UT008  
Case Type: Other ground water affected  
Substance: 8006619,1203  
Qty Leaked: 0  
Abate Method: Not reported  
Cross Street: Not reported  
Enf Type: SEL  
Funding: Not reported  
How Discovered: UM  
How Stopped: NPP  
Leak Cause: Unknown  
Leak Source: Unknown



Map ID  
Direction  
Distance  
Elevation

MAP FINDINGS

Site

Database(s)

EDR ID Number  
EPA ID Number

**P M MART (Continued)**

**U003779147**

Global ID:	T0605940476
How Stopped Date:	9/9/9999
Enter Date:	Not reported
Date Confirmation of Leak Began:	Not reported
Date Preliminary Assessment Began:	Not reported
Discover Date:	2/14/1997
Enforcement Date:	Not reported
Close Date:	Not reported
Date Prelim Assessment Workplan Submitted:	Not reported
Date Pollution Characterization Began:	3/3/2003
Date Remediation Plan Submitted:	Not reported
Date Remedial Action Underway:	Not reported
Date Post Remedial Action Monitoring:	Not reported
Enter Date:	Not reported
GW Qualifies:	=
Soil Qualifies:	=
Operator:	Not reported
Facility Contact:	Not reported
Interim:	Not reported
Oversite Program:	LUST
Latitude:	Not reported
Longitude:	Not reported
MTBE Date:	2/24/2003
Max MTBE GW:	23000
MTBE Concentration:	0
Max MTBE Soil:	7.1
MTBE Fuel:	0
MTBE Tested:	MTBE Detected. Site tested for MTBE & MTBE detected
MTBE Class:	*
Staff:	VJJ
Staff Initials:	SK
Lead Agency:	Local Agency
Local Agency:	30000L
Hydr Basin #:	Not reported
Beneficial:	MUN
Priority:	Not reported
Cleanup Fund Id:	Not reported
Work Suspended:	Not reported
Summary:	Not reported

**ORANGE CO. UST:**

Name:	UNITED OIL #15
Address:	8505 KATELLA
City,State,Zip:	STANTON, CA 90680
Facility ID:	FA0024165

**UST:**

Name:	P M MART
Address:	8505 KATELLA AVE
City,State,Zip:	STANTON, CA 90680
Facility ID:	5246
Permitting Agency:	ORANGE COUNTY
Latitude:	33.80301
Longitude:	-117.98474

Name:	UNITED #015
-------	-------------

Map ID  
Direction  
Distance  
Elevation

MAP FINDINGS

Site

Database(s)

EDR ID Number  
EPA ID Number

**P M MART (Continued)**

**U003779147**

Address: 8505 KATELLA AVE  
City,State,Zip: STANTON, CA 90680  
Facility ID: FA0024165  
Permitting Agency: Orange County Environmental Health  
Latitude: 33.80303  
Longitude: -117.98425

**BE666  
ESE  
1/8-1/4  
0.217 mi.  
1146 ft.**

**AUTOMAT OIL  
8505 KATELLA  
STANTON, CA 90680**

**UST U004316462  
N/A**

**Site 12 of 21 in cluster BE**

**Relative:  
Higher**

**ORANGE CO. UST:**

**Actual:  
73 ft.**

Name: AUTOMAT OIL  
Address: 8505 KATELLA  
City,State,Zip: STANTON 90680  
Facility ID: FA24165

**BE667  
ESE  
1/8-1/4  
0.217 mi.  
1146 ft.**

**AUTOMAT STATION  
8505 KATELLA AVE.  
STANTON, CA 90680**

**UST U004271362  
N/A**

**Site 13 of 21 in cluster BE**

**Relative:  
Higher**

**UST CLOSURE:**

**Actual:  
73 ft.**

Name: AUTOMAT STATION  
Address: 8505 KATELLA AVE.  
City,State,Zip: STANTON, CA 90680  
Claim Number: 14059  
Type: Closure Denials and Approved Orders  
Deadline Date: 8/3/2013  
Documents: 8505 Katella Ave., Stanton, CA 90680 Notice [8505 Katella Ave., Stanton, CA 90680 Draft Exec Order, 8505 Katella Ave., Stanton, CA 90680 Final Closure Review Summary  
Comments: Not reported  
Comments URL: Not reported  
Response: Not reported  
Response URL: Not reported  
Comments2: Not reported  
Comments2 URL: Not reported  
Response2: Not reported  
Response2 URL: Not reported  
Closure: WQO 2013-0069-UST (08/06/2013)  
Closure URL: [https://geotracker.waterboards.ca.gov/regulators/deliverable\\_documents/9892521739/14059\\_wq2013-0069.pdf](https://geotracker.waterboards.ca.gov/regulators/deliverable_documents/9892521739/14059_wq2013-0069.pdf)  
Uniform: WQO 2013-0069-UST (08/06/2013) Uniform Closure Letter (06/26/2014)  
Uniform URL: [https://geotracker.waterboards.ca.gov/regulators/deliverable\\_documents/2251133561/14059\\_NFA\\_FINAL.pdf](https://geotracker.waterboards.ca.gov/regulators/deliverable_documents/2251133561/14059_NFA_FINAL.pdf)

Map ID  
Direction  
Distance  
Elevation

MAP FINDINGS

EDR ID Number  
EPA ID Number

	Site	Database(s)	EDR ID Number EPA ID Number
<b>BE668</b> <b>ESE</b> <b>1/8-1/4</b> <b>0.217 mi.</b> <b>1146 ft.</b>	<b>APRO LLC DBA UNITED OIL 15</b> <b>8505 KATELLA AVE</b> <b>STANTON, CA 90680</b>  <b>Site 14 of 21 in cluster BE</b>	<b>RCRA NonGen / NLR</b>	<b>1024845535</b> <b>CAL000398703</b>
<b>Relative:</b> <b>Higher</b>	RCRA NonGen / NLR:		
<b>Actual:</b> <b>73 ft.</b>	Date Form Received by Agency:	2014-07-14 00:00:00.0	
	Handler Name:	APRO LLC DBA UNITED OIL 15	
	Handler Address:	8505 KATELLA AVE	
	Handler City,State,Zip:	STANTON, CA 90680	
	EPA ID:	CAL000398703	
	Contact Name:	TOM ROBINS	
	Contact Address:	4130 COVER STREET	
	Contact City,State,Zip:	LONG BEACH, CA 90808	
	Contact Telephone:	310-323-3992	
	Contact Fax:	Not reported	
	Contact Email:	TOM.ROBINS@UNITEDPACIFIC.COM	
	Contact Title:	Not reported	
	EPA Region:	09	
	Land Type:	Not reported	
	Federal Waste Generator Description:	Not a generator, verified	
	Non-Notifier:	Not reported	
	Biennial Report Cycle:	Not reported	
	Accessibility:	Not reported	
	Active Site Indicator:	Handler Activities	
	State District Owner:	Not reported	
	State District:	Not reported	
	Mailing Address:	4130 COVER STREET	
	Mailing City,State,Zip:	LONG BEACH, CA 90808-0000	
	Owner Name:	APRO LLC	
	Owner Type:	Other	
	Operator Name:	TOM ROBINS	
	Operator Type:	Other	
	Short-Term Generator Activity:	No	
	Importer Activity:	No	
	Mixed Waste Generator:	No	
	Transporter Activity:	No	
	Transfer Facility Activity:	No	
	Recycler Activity with Storage:	No	
	Small Quantity On-Site Burner Exemption:	No	
	Smelting Melting and Refining Furnace Exemption:	No	
	Underground Injection Control:	No	
	Off-Site Waste Receipt:	No	
	Universal Waste Indicator:	Yes	
	Universal Waste Destination Facility:	Yes	
	Federal Universal Waste:	No	
	Active Site Fed-Reg Treatment Storage and Disposal Facility:	Not reported	
	Active Site Converter Treatment storage and Disposal Facility:	Not reported	
	Active Site State-Reg Treatment Storage and Disposal Facility:	Not reported	
	Active Site State-Reg Handler:	---	
	Federal Facility Indicator:	Not reported	
	Hazardous Secondary Material Indicator:	N	
	Sub-Part K Indicator:	Not reported	
	Commercial TSD Indicator:	No	
	Treatment Storage and Disposal Type:	Not reported	
	2018 GPRA Permit Baseline:	Not on the Baseline	
	2018 GPRA Renewals Baseline:	Not on the Baseline	
	Permit Renewals Workload Universe:	Not reported	

Map ID  
Direction  
Distance  
Elevation

MAP FINDINGS

Site

Database(s)

EDR ID Number  
EPA ID Number

**APRO LLC DBA UNITED OIL 15 (Continued)**

**1024845535**

Permit Workload Universe:	Not reported
Permit Progress Universe:	Not reported
Post-Closure Workload Universe:	Not reported
Closure Workload Universe:	Not reported
202 GPRA Corrective Action Baseline:	No
Corrective Action Workload Universe:	No
Subject to Corrective Action Universe:	No
Non-TSDFs Where RCRA CA has Been Imposed Universe:	No
TSDFs Potentially Subject to CA Under 3004 (u)/(v) Universe:	No
TSDFs Only Subject to CA under Discretionary Auth Universe:	No
Corrective Action Priority Ranking:	No NCAPS ranking
Environmental Control Indicator:	No
Institutional Control Indicator:	No
Human Exposure Controls Indicator:	N/A
Groundwater Controls Indicator:	N/A
Operating TSDF Universe:	Not reported
Full Enforcement Universe:	Not reported
Significant Non-Complier Universe:	No
Unaddressed Significant Non-Complier Universe:	No
Addressed Significant Non-Complier Universe:	No
Significant Non-Complier With a Compliance Schedule Universe:	No
Financial Assurance Required:	Not reported
Handler Date of Last Change:	2018-09-06 17:04:45.0
Recognized Trader-Importer:	No
Recognized Trader-Exporter:	No
Importer of Spent Lead Acid Batteries:	No
Exporter of Spent Lead Acid Batteries:	No
Recycler Activity Without Storage:	No
Manifest Broker:	No
Sub-Part P Indicator:	No

**Handler - Owner Operator:**

Owner/Operator Indicator:	Operator
Owner/Operator Name:	TOM ROBINS
Legal Status:	Other
Date Became Current:	Not reported
Date Ended Current:	Not reported
Owner/Operator Address:	4130 COVER STREET
Owner/Operator City,State,Zip:	LONG BEACH, CA 90808
Owner/Operator Telephone:	310-323-3992
Owner/Operator Telephone Ext:	Not reported
Owner/Operator Fax:	Not reported
Owner/Operator Email:	Not reported

Owner/Operator Indicator:	Owner
Owner/Operator Name:	APRO LLC
Legal Status:	Other
Date Became Current:	Not reported
Date Ended Current:	Not reported
Owner/Operator Address:	4130 COVER STREET
Owner/Operator City,State,Zip:	LONG BEACH, CA 90808-0000
Owner/Operator Telephone:	310-323-3992
Owner/Operator Telephone Ext:	Not reported
Owner/Operator Fax:	Not reported
Owner/Operator Email:	Not reported

Map ID  
Direction  
Distance  
Elevation

MAP FINDINGS

Site

Database(s)

EDR ID Number  
EPA ID Number

**APRO LLC DBA UNITED OIL 15 (Continued)**

**1024845535**

Historic Generators:

Receive Date: 2014-07-14 00:00:00.0  
Handler Name: APRO LLC DBA UNITED OIL 15  
Federal Waste Generator Description: Not a generator, verified  
State District Owner: Not reported  
Large Quantity Handler of Universal Waste: No  
Recognized Trader Importer: No  
Recognized Trader Exporter: No  
Spent Lead Acid Battery Importer: No  
Spent Lead Acid Battery Exporter: No  
Current Record: Yes  
Non Storage Recycler Activity: Not reported  
Electronic Manifest Broker: Not reported

List of NAICS Codes and Descriptions:

NAICS Code: 44719  
NAICS Description: OTHER GASOLINE STATIONS

Facility Has Received Notices of Violations:

Violations: No Violations Found

Evaluation Action Summary:

Evaluations: No Evaluations Found

**BE669**  
**ESE**  
**1/8-1/4**  
**0.217 mi.**  
**1146 ft.**

**UNITED #015**  
**8505 KATELLA AVE**  
**STANTON, CA 90680**  
**Site 15 of 21 in cluster BE**

**CERS HAZ WASTE**  
**CERS TANKS**  
**CERS**

**S113129254**  
**N/A**

**Relative:**  
**Higher**

CERS HAZ WASTE:

**Actual:**  
**73 ft.**

Name: UNITED #015  
Address: 8505 KATELLA AVE  
City,State,Zip: STANTON, CA 90680  
Site ID: 78936  
CERS ID: 10195657  
CERS Description: Hazardous Waste Generator

CERS TANKS:

Name: UNITED #015  
Address: 8505 KATELLA AVE  
City,State,Zip: STANTON, CA 90680  
Site ID: 78936  
CERS ID: 10195657  
CERS Description: Underground Storage Tank

CERS:

Name: UNITED #015  
Address: 8505 KATELLA AVE  
City,State,Zip: STANTON, CA 90680  
Site ID: 78936  
CERS ID: 10195657  
CERS Description: Chemical Storage Facilities

Map ID  
Direction  
Distance  
Elevation

MAP FINDINGS

Site

Database(s)

EDR ID Number  
EPA ID Number

**UNITED #015 (Continued)**

**S113129254**

Violations:

Site ID: 78936  
Site Name: UNITED #015  
Violation Date: 03-09-2017  
Citation: 23 CCR 6.7 25284, 25286 - California Code of Regulations, Title 23, Chapter 6.7, Section(s) 25284, 25286  
Violation Description: Failure to submit a complete and accurate application for a permit to operate a UST, or for renewal of the permit.  
Violation Notes: Returned to compliance on 12/15/2017. The UST submittal in not accepted today, please make the following changes: - The UDCs are being monitored by stand alone Beaudreau 406 sensors not 405 sensors. Please update the monitoring plan for all the tanks and submit again.  
- Review the UDC monitoring section as the Stand Alone sensor only stops the flow of fuel at the dispenser. The pumps do not shutdown when the stand alone sensor are triggered.  
Violation Division: Orange County Environmental Health  
Violation Program: UST  
Violation Source: CERS

Site ID: 78936  
Site Name: UNITED #015  
Violation Date: 03-08-2018  
Citation: HSC 6.7 25284, 25286 - California Health and Safety Code, Chapter 6.7, Section(s) 25284, 25286  
Violation Description: Failure to submit a complete and accurate application for a permit to operate a UST, or for renewal of the permit.  
Violation Notes: Returned to compliance on 05/23/2018. The line leak detectors listed on CERS for 87 and Diesel are incorrect. The 87 LLD observed on site is a VMI LD2000, the Diesel LLD observed on site is a FX1DV. Make corrections and resubmit within 30 days.  
Violation Division: Orange County Environmental Health  
Violation Program: UST  
Violation Source: CERS

Site ID: 78936  
Site Name: UNITED #015  
Violation Date: 03-11-2020  
Citation: 23 CCR 16 2712(i) - California Code of Regulations, Title 23, Chapter 16, Section(s) 2712(i)  
Violation Description: Failure to retain a copy of the permit to operate at the facility.  
Violation Notes: Returned to compliance on 03/11/2020. OBSERVATION: A current copy of the Permit to Operate was not available for review. CORRECTIVE ACTION: A copy of the permit will be provided to the facility. Violation corrected.  
Violation Division: Orange County Environmental Health  
Violation Program: UST  
Violation Source: CERS

Site ID: 78936  
Site Name: UNITED #015  
Violation Date: 03-26-2014  
Citation: HSC 6.95 25504(a) - California Health and Safety Code, Chapter 6.95, Section(s) 25504(a)  
Violation Description: Failure to complete and/or submit hazardous material inventory forms for all reportable hazardous materials on site.  
Violation Notes: Oil for sale in the shop should not be listed on the hazmat disclosure  
Carbon dioxide must be reported in cubic feet

Map ID  
Direction  
Distance  
Elevation

MAP FINDINGS

Site

Database(s)

EDR ID Number  
EPA ID Number

**UNITED #015 (Continued)**

**S113129254**

Violation Division: Orange County Environmental Health  
Violation Program: HMRRP  
Violation Source: CERS

Site ID: 78936  
Site Name: UNITED #015  
Violation Date: 03-20-2019  
Citation: 23 CCR 16 2715(a)(2) - California Code of Regulations, Title 23, Chapter 16, Section(s) 2715(a)(2)  
Violation Description: Failure to submit the G Underground Storage Tank Statement of Understanding and Compliance Form.G  
Violation Notes: Returned to compliance on 03/27/2019. OBSERVATION: Owner/operator failed to submit the G Underground Storage Tank Statement of Understanding and Compliance FormG CORRECTIVE ACTION: Submit the G Underground Storage Tank Statement of Understanding and Compliance FormG via CERS within 30 days. A copy of this new form can be found here: [https://www.waterboards.ca.gov/ust/forms/docs/oosf\\_10\\_1\\_2018.pdf](https://www.waterboards.ca.gov/ust/forms/docs/oosf_10_1_2018.pdf)

Violation Division: Orange County Environmental Health  
Violation Program: UST  
Violation Source: CERS

Site ID: 78936  
Site Name: UNITED #015  
Violation Date: 02-11-2019  
Citation: 23 CCR 16 2712(b)(1)(G) - California Code of Regulations, Title 23, Chapter 16, Section(s) 2712(b)(1)(G)  
Violation Description: Failure to comply with one or more of the following overfill prevention equipment requirements: Alert the transfer operator when the tank is 90 percent full by restricting the flow into the tank or triggering an audible and visual alarm; or Restrict delivery of flow to the tank at least 30 minutes before the tank overfills, provided the restriction occurs when the tank is filled to no more than 95 percent of capacity; and activate an audible alarm at least five minutes before the tank overfills; or Provide positive shut-off of flow to the tank when the tank is filled to no more than 95 percent of capacity; or Provide positive shut-off of flow to the tank so that none of the fittings located on the top of the tank are exposed to product due to overfilling. Install/retrofit overfill prevention equipment that does not use flow restrictors on vent piping to meet overfill prevention equipment requirements when the overfill prevention equipment is installed, repaired, or replaced on and after October 1, - 2018. For USTs installed before October 1, 2018, perform an inspection by October 13, 2018 and every 36 months thereafter. For USTs installed on and after October- 1,- 2018, perform an inspection at installation and every 36 months thereafter. Inspected within 30 days after a repair to the overfill prevention equipment. Inspected using an applicable manufacturer guidelines, industry codes, engineering standards, or a method approved by a professional engineer. Inspected by a certified UST service technician. Maintain records of overfill prevention equipment inspection for 36 months.  
Violation Notes: Returned to compliance on 02/11/2019. OBSERVATION: Owner/Operator failed to meet one or more of the requirements applicable to overfill prevention equipment. Overfill Prevention Equipment Verification Test was not conducted on or before 10/13/2018. CORRECTIVE ACTION: Facility completed the Overfill Prevention Test on 12/14/18 and equipment passed. Violation corrected.  
Violation Division: Orange County Environmental Health

Map ID  
Direction  
Distance  
Elevation

MAP FINDINGS

Site

Database(s)

EDR ID Number  
EPA ID Number

**UNITED #015 (Continued)**

**S113129254**

Violation Program: UST  
Violation Source: CERS

Site ID: 78936  
Site Name: UNITED #015  
Violation Date: 03-11-2020  
Citation: 23 CCR 16 2712(i) - California Code of Regulations, Title 23, Chapter 16, Section(s) 2712(i)  
Violation Description: Failure to have current UST Monitoring Plan available on site.  
Violation Notes: Returned to compliance on 04/29/2020. OBSERVATION: The monitoring plan is not current. CORRECTIVE ACTION: Obtain a copy of the most recent monitoring plan and maintain a copy on site. Notify this Agency once this has been completed.

Violation Division: Orange County Environmental Health  
Violation Program: UST  
Violation Source: CERS

Site ID: 78936  
Site Name: UNITED #015  
Violation Date: 03-20-2019  
Citation: HSC 6.7 25290.1(c),25290.2(c),25291(a)(2),2529.1(e) - California Health and Safety Code, Chapter 6.7, Section(s) 25290.1(c),25290.2(c),25291(a)(2),2529.1(e)  
Violation Description: Failure to maintain secondary containment (e.g., failure of secondary containment testing).  
Violation Notes: Returned to compliance on 11/28/2019. OBSERVATION: Secondary containment has not been properly maintained as evidenced by failed secondary containment testing for UDC #1-10. This violation has been elevated to Class 2. CORRECTIVE ACTION: Immediately submit passing test results showing UDC #1-10 are maintained tight. If a plan check is required for repair, immediately submit a permit application. Violation must be corrected immediately. A follow-up will be conducted in 30 days. Failure to comply might result in a Notice of Violation.

Violation Division: Orange County Environmental Health  
Violation Program: UST  
Violation Source: CERS

Site ID: 78936  
Site Name: UNITED #015  
Violation Date: 06-04-2019  
Citation: 23 CCR 16 2715(f) - California Code of Regulations, Title 23, Chapter 16, Section(s) 2715(f)  
Violation Description: Failure to have a properly qualified service technician test leak detection equipment as required every 12 months (vapor, pressure, hydrostatic (VPH) system, sensors, line-leak detectors (LLD), automatic tank gauge (ATG), etc.).  
Violation Notes: Returned to compliance on 06/05/2019. OBSERVATION: The leak sensor alarm was not tested for UDC 3/4 at the annual monitoring certification. CORRECTIVE ACTION: Please have a qualified service technician test the leak detection alarm for UDC 3/4 and submit a copy of the test results to this Agency immediately.

Violation Division: Orange County Environmental Health  
Violation Program: UST  
Violation Source: CERS

Site ID: 78936  
Site Name: UNITED #015



Map ID  
Direction  
Distance  
Elevation

MAP FINDINGS

Site

Database(s)

EDR ID Number  
EPA ID Number

**UNITED #015 (Continued)**

**S113129254**

Violation Date: 03-13-2018  
Citation: HSC 6.7 25290.1(c),25290.2(c),25291(a)(2),2529.1(e) - California Health and Safety Code, Chapter 6.7, Section(s) 25290.1(c),25290.2(c),25291(a)(2),2529.1(e)  
Violation Description: Failure to maintain secondary containment (e.g., failure of secondary containment testing).  
Violation Notes: Returned to compliance on 07/05/2018.  
Violation Division: Orange County Environmental Health  
Violation Program: UST  
Violation Source: CERS

Site ID: 78936  
Site Name: UNITED #015  
Violation Date: 03-08-2018  
Citation: 23 CCR 16 2636(f)(1) - California Code of Regulations, Title 23, Chapter 16, Section(s) 2636(f)(1)  
Violation Description: Failure of the leak detection equipment to have an audible and visual alarm as required.  
Violation Notes: Returned to compliance on 03/08/2018. The external audible/visual alarm was not functioning properly when sensors were submerged in liquid. The time relay for the audible alarm went bad and was replaced on site. The alarm is functioning properly now. Violation corrected.  
Violation Division: Orange County Environmental Health  
Violation Program: UST  
Violation Source: CERS

Site ID: 78936  
Site Name: UNITED #015  
Violation Date: 03-08-2018  
Citation: 23 CCR 16 2632(c)(2)(A)&(B) - California Code of Regulations, Title 23, Chapter 16, Section(s) 2632(c)(2)(A)&(B)  
Violation Description: Failure to continuously monitor the interstitial space of a double-walled tank with an audible and visual alarm system.  
Violation Notes: Returned to compliance on 03/08/2018. The 420 sensor for the Diesel was not properly functioning. It was replaced on site and shutdown the corresponding turbine when submerged in liquid. Violation corrected on site.  
Violation Division: Orange County Environmental Health  
Violation Program: UST  
Violation Source: CERS

Site ID: 78936  
Site Name: UNITED #015  
Violation Date: 03-11-2020  
Citation: 23 CCR 16 2712(b)(2) - California Code of Regulations, Title 23, Chapter 16, Section(s) 2712(b)(2)  
Violation Description: Failure to maintain monitoring records for release detection and/or maintain records of appropriate follow-up actions.  
Violation Notes: Returned to compliance on 03/17/2020. OBSERVATION: A work order for the L9 alarm (91 STP), that occurred on 2-21-20 was not available for review. CORRECTIVE ACTION: Immediately locate and maintain a copy of the work order onsite. Submit a copy to this Agency within 30 days.  
Violation Division: Orange County Environmental Health  
Violation Program: UST  
Violation Source: CERS

Site ID: 78936

Map ID  
Direction  
Distance  
Elevation

MAP FINDINGS

Site

Database(s)

EDR ID Number  
EPA ID Number

**UNITED #015 (Continued)**

**S113129254**

Site Name: UNITED #015  
Violation Date: 03-11-2020  
Citation: HSC 6.95 25505(a)(4) - California Health and Safety Code, Chapter 6.95, Section(s) 25505(a)(4)  
Violation Description: Failure to provide initial and annual training to all employees in safety procedures in the event of a release or threatened release of a hazardous material or failure to document and maintain training records for a minimum of three years.  
Violation Notes: Returned to compliance on 03/26/2020. OBSERVATION: Training documentation for all applicable employees was not available for review. CORRECTIVE ACTION: Please provide training records for the Hazardous Materials Business Plan with the following information documented: topic of training, date, employee name, employee signature. Submit documentation to this Agency within 30 days.  
Violation Division: Orange County Environmental Health  
Violation Program: HMRRP  
Violation Source: CERS

Site ID: 78936  
Site Name: UNITED #015  
Violation Date: 11-29-2017  
Citation: HSC 6.7 25290.1(c),25290.2(c),25291(a)(2),2529.1(e) - California Health and Safety Code, Chapter 6.7, Section(s) 25290.1(c),25290.2(c),25291(a)(2),2529.1(e)  
Violation Description: Failure to maintain secondary containment (e.g., failure of secondary containment testing).  
Violation Notes: Secondary piping failed in UDC's for 87,89, and 91. All UDC's failed testing, deep UDC's could not pin point leaks. A plan check has been submitted and will be reviewed under SR0131910.  
Violation Division: Orange County Environmental Health  
Violation Program: UST  
Violation Source: CERS

Site ID: 78936  
Site Name: UNITED #015  
Violation Date: 03-25-2015  
Citation: HSC 6.7 25292.1(a) - California Health and Safety Code, Chapter 6.7, Section(s) 25292.1(a)  
Violation Description: Failure to operate the UST system to prevent spills and/or overfills.  
Violation Notes: Returned to compliance on 05/15/2015. Diesel spill bucket was leaking on this date. Technician indicated they will try to fix it on this date. If not someone will be by to fix. To abate this violation indicate on the monitor certification if it has been fixed. It is required to be repaired within 30 days.  
Violation Division: Orange County Environmental Health  
Violation Program: UST  
Violation Source: CERS

Site ID: 78936  
Site Name: UNITED #015  
Violation Date: 03-11-2020  
Citation: HSC 6.7 25291(a)(1) - California Health and Safety Code, Chapter 6.7, Section(s) 25291(a)(1)  
Violation Description: Failure to construct, operate, and maintain primary containment as product-tight.  
Violation Notes: Returned to compliance on 04/28/2020. OBSERVATION: The primary piping in the 91 STP is not product tight. CORRECTIVE ACTION: Make all

Map ID  
Direction  
Distance  
Elevation

MAP FINDINGS

Site

Database(s)

EDR ID Number  
EPA ID Number

**UNITED #015 (Continued)**

**S113129254**

Violation Division: necessary repairs and submit a work order to this Agency within 30 days.  
Violation Program: Orange County Environmental Health  
Violation Source: UST  
CERS

Evaluation:  
Eval General Type: Other/Unknown  
Eval Date: 12-21-2017  
Violations Found: Yes  
Eval Type: Other, not routine, done by local agency  
Eval Notes: This Agency has received the secondary containment test report dated 11/29/2017. The following components PASSED testing: - Tank annulars - Turbine(piping) sumps - Secondary piping (diesel) The following components FAILED testing: - Secondary piping (87,89,91) - UDCG s A copy of this report was sent to Allen Faass at allen.faass@unitedpacific.com.

Eval Division: Orange County Environmental Health  
Eval Program: UST  
Eval Source: CERS

Eval General Type: Compliance Evaluation Inspection  
Eval Date: 03-08-2018  
Violations Found: Yes  
Eval Type: Routine done by local agency  
Eval Notes: On site to conduct a routine Underground Storage Tank inspection and witness annual monitor system certification and spill bucket testing. The facility has four double-walled tanks (87, Split 89 and 91, and Diesel) monitored by a Veeder Root TLS-350R system. The monitor is operational for audible and visual alarms, panel display reads G All functions normalG . The tanks have double-walled pressurized piping. Positive shutdown and fail-safe programming were verified, visual/audible alarm was verified. The facility also has an external audible/visual alarm which was observed operational. The time relay for the audible alarm was not functioning properly and was replaced. ATGG s are used for overfill prevention. Dry annulars are monitored by VR-420 sensors. The 420 sensor for the Diesel tank was not shutting down the corresponding turbine when submerged in fuel. The sensor was replaced and is functioning properly. Fill and piping sumps are monitored by VR-208 sensors. All [Truncated]

Eval Division: Orange County Environmental Health  
Eval Program: UST  
Eval Source: CERS

Eval General Type: Compliance Evaluation Inspection  
Eval Date: 03-09-2017  
Violations Found: No  
Eval Type: Routine done by local agency  
Eval Notes: Onsite to conduct routine UST inspection, monitoring System Certification testing and Spill Bucket testing. I met with the cashier Mr. Roberto Bautista. The test was conducted by Shawn Khattak of Petrotech. The testers certification are current and valid (ICC, VR, and VMI). The Veeder-Root TLS-350 monitoring panel displayed "all functions normal" and audible and visual alarms were demonstrated operational. Positive shut down and fail safe were confirmed operational. The panel was noted marked with a sticker from the most recent monitoring certification ( 5/31/16 ). The following

Map ID  
Direction  
Distance  
Elevation

MAP FINDINGS

Site

Database(s)

EDR ID Number  
EPA ID Number

UNITED #015 (Continued)

S113129254

Observations were made: The facility has 3 UST with one of these USTs being a 2 compartment split tank. Please note that the UST permit issued by this agency is wrong and a new UST permit will be forwarded to the business. The UST permit onsite indicates 3 x 10K tanks(89, 91 and 87) a 5K Diesel tank. The facility has a 10 K 87 and Diesel UST and a split 10K tank with 5K 91 and 5K 89. [Truncated]

Eval Division: Orange County Environmental Health  
Eval Program: UST  
Eval Source: CERS

Eval General Type: Other/Unknown  
Eval Date: 03-09-2017  
Violations Found: No  
Eval Type: Other, not routine, done by local agency  
Eval Notes: On site to conduct a follow-up Hazardous Materials Business Emergency Plan inspection. Consent to inspect by Roberto Bautisa. A walk through of the facility was conducted. The following Hazardous Substances were observed being stored at above the reporting threshold: HM - Gasoline - Diesel - Carbon Dioxide (please add to the CERS disclosure) HW - Waste test waters This facility is responsible for identifying all hazardous materials and hazardous wastes, which are above the following disclosure thresholds: Solids > 500 pounds. Liquids > or = 55 gallons Gas > or = 200 cubic feet Site map is available for review. Employee training is available for review. Ensure the HMBEP must be resubmitted by March 1st every year. A CERS (10195657) review was also conducted today and the Hazardous Materials Inventory was not accepted today. Please review the comments and resubmit with-in 30 days. Note: The Spent Absorbent waste is disclosed as 50 gallons and is [Truncated]

Eval Division: Orange County Environmental Health  
Eval Program: HMRRP  
Eval Source: CERS

Eval General Type: Other/Unknown  
Eval Date: 03-09-2017  
Violations Found: Yes  
Eval Type: Other, not routine, done by local agency  
Eval Notes: CERS 10195657 A CERS review was conducted today. The UST submittal in not accepted today (see violation), please make the following changes:  
- The UDCs are being monitored by stand alone Beaudreau 406 sensors not 405 sensors. Please update the monitoring plan for all the tanks and submit again. - Review the UDC monitoring section as the Stand Alone sensor only stops the flow of fuel at the dispenser. The pumps do not shutdown when the stand alone sensor are triggered. All else looks good. Please call me or respond if you have any questions. Brian Erdman (714-720-1635, berdman@ochca.com)

Eval Division: Orange County Environmental Health  
Eval Program: UST  
Eval Source: CERS

Eval General Type: Compliance Evaluation Inspection  
Eval Date: 03-11-2020  
Violations Found: Yes  
Eval Type: Routine done by local agency  
Eval Notes: On site to witness annual monitoring system certification and spill bucket test and to conduct a routine UST inspection. The site has the following double-walled tanks: - 10,000 gal 87 - 5,000 gal 89 - 5,000

Map ID  
Direction  
Distance  
Elevation

MAP FINDINGS

Site

Database(s)

EDR ID Number  
EPA ID Number

UNITED #015 (Continued)

S113129254

gal 91 - 10,000 gal Diesel Product piping for all tanks is double-walled and pressurized. UST system is monitored via TLS-350 Panel. Annulars = VR-420 Fill/STP = VR-208 UDC sumps = Beauderau 406 LLDs:: - 87/89 = VMI LD2000 - 91 = Red Jacket FX1V - diesel = Red Jacket FX1DV The following were tested and passed: - Spill buckets - All liquid detection sensors - Sensor out and fail-safe - LLDs Tanks utilize ATG and ball float for overfill prevention and were inspected/tested on 12-14-18. Testing was conducted by Zee Aldoyan with Robertson Testing Inc. Technician certs (VR, ICC and VMI) were verified. Please submit test results to this Agency within 30 days. Facility has submitted on CERS. The following documents were [Truncated]

Eval Division: Orange County Environmental Health  
Eval Program: UST  
Eval Source: CERS

Eval General Type: Other/Unknown  
Eval Date: 03-13-2018  
Violations Found: Yes  
Eval Type: Other, not routine, done by local agency  
Eval Notes: This report is being written to supercede the report written on 12/21/2017. Violation I382 was cited with the following comments: G

Secondary piping failed in UDCG s for 87,89, and 91. All UDCG s failed testing, deep UDCG s could not pin point leaks. A plan check has been submitted and will be reviewed under SR0131910.G This was an error, as SR0131910 is for a different site, not for United Oil #15 at 8505 Katella Ave, Stanton 90680. Violation I382 is being recited, and a plan check has not yet been submitted. Please submit a plan check for repair to this Agency within 30 days.

Eval Division: Orange County Environmental Health  
Eval Program: UST  
Eval Source: CERS

Eval General Type: Other/Unknown  
Eval Date: 03-16-2020  
Violations Found: No  
Eval Type: Other, not routine, done by local agency  
Eval Notes: The following documents were received by this Agency: - Monitoring

certification test results dated 3/11/20 - Spill bucket test results dated 3/11/20 All components were tested and passed.

Eval Division: Orange County Environmental Health  
Eval Program: UST  
Eval Source: CERS

Eval General Type: Other/Unknown  
Eval Date: 03-20-2017  
Violations Found: No  
Eval Type: Other, not routine, done by local agency  
Eval Notes: This is an in-office inspection report to document the review of the

electronic reporting in CERS (10195657). The facility updated the UDC Monitoring information. The UST submission is complete and accepted. Thank you

Eval Division: Orange County Environmental Health  
Eval Program: UST  
Eval Source: CERS

Eval General Type: Compliance Evaluation Inspection

Map ID  
Direction  
Distance  
Elevation

MAP FINDINGS

Site

Database(s)

EDR ID Number  
EPA ID Number

**UNITED #015 (Continued)**

**S113129254**

Eval Date: 03-20-2019  
Violations Found: Yes  
Eval Type: Routine done by local agency  
Eval Notes: INSPECTOR COMMENT: TESTER: Ramon Sanchez, Petrotechs G verified ICC & Veeder-Root, & VMI TANK: 87 (10,000 gallons) 89 (5,000 gallons) 91 (5,000 gallons) Diesel (10,000 gallons) MONITORING PANEL: Veeder-Root TLS-350 LEAK SENSORS: All fill & turbine sumps = VR-208 All annular = VR-420 LLD: Mechanical line leak detector OVERFILL: ATG & Ball Floats for all tanks. UDCs: All monitored by Beaudreau 406 sensors. \* Please note UDC 3/4's leak sensor was not tested. Dispenser did not have power during the inspection and pump was not operational, therefore unable to verify functionality of the sensor. Please submit passing test results for the leak sensor located at UDC #3/4, dated 3/31/19 or prior, to be in compliance. A violation will be cited if the sensor is not certified on or before 3/31/19. Monitoring Certification was last conducted on 3/8/18. Secondary Containment Testing = 11/29/2017 Overfill Prevention Equipment Test [Truncated]

Eval Division: Orange County Environmental Health  
Eval Program: UST  
Eval Source: CERS

Eval General Type: Other/Unknown  
Eval Date: 03-25-2014  
Violations Found: No  
Eval Type: Other, not routine, done by local agency  
Eval Notes: reviewed HMBP submittals . CARBON DIOXIDE LISTED AT 100 CUBIC FEET WHICH IS BELOW THE 200 CUBIC FEET THRESHOLD,PRODUCT OIL IN 1 GALLON CONTAINERS OR LESS WAS INCORRECTLY LISTED THE COMPONENTS IN GASOLINE WERE INCORRECTLY LISTED THE UST SITE MONITORING PLAN NEEDS TO NOTE THE LOCATION OF UST PIPING

Eval Division: Orange County Environmental Health  
Eval Program: HMRRP  
Eval Source: CERS

Eval General Type: Compliance Evaluation Inspection  
Eval Date: 03-26-2014  
Violations Found: No  
Eval Type: Routine done by local agency  
Eval Notes: Not reported  
Eval Division: Orange County Environmental Health  
Eval Program: UST  
Eval Source: CERS

Eval General Type: Compliance Evaluation Inspection  
Eval Date: 03-26-2014  
Violations Found: No  
Eval Type: Routine done by local agency  
Eval Notes: On-site for routine inspection. permission to enter, inspect, and take photographs granted by Ketty Tanaka Hazardous Waste receipts made available and reviewed. Able Environmental is used to haul hazardous waste fuel contaminated water and fuel contaminated debris, absorbent, and filters HW containers properly labeled this date. One 55 gallon drum of waste fuel contaminated solids, and one empty drum of waste test water that will be used today at site Emergency numbers posted at site. Inspected trash/dumpster and it does not appear to contain any hazardous waste. The perimeter of the facility was also inspected no contamination or spills observed

Map ID  
Direction  
Distance  
Elevation

MAP FINDINGS

Site

Database(s)

EDR ID Number  
EPA ID Number

**UNITED #015 (Continued)**

**S113129254**

Eval Division:	Orange County Environmental Health
Eval Program:	HW
Eval Source:	CERS
Eval General Type:	Compliance Evaluation Inspection
Eval Date:	03-26-2014
Violations Found:	Yes
Eval Type:	Routine done by local agency
Eval Notes:	HMBP has been submitted and reviewed Oil for sale in the shop should not be listed on the hazmat disclosure Carbon dioxide must be reported in cubic feet
Eval Division:	Orange County Environmental Health
Eval Program:	HMRRP
Eval Source:	CERS
Eval General Type:	Other/Unknown
Eval Date:	03-27-2017
Violations Found:	No
Eval Type:	Other, not routine, done by local agency
Eval Notes:	Previously approved submittal declined due to: The Beaudreau sensors in the UDCs only stops flow of product at the dispenser, and does not shut down the pump (turbine). Please revise the monitoring plan for all products. Submit corrections within 30 days.
Eval Division:	Orange County Environmental Health
Eval Program:	UST
Eval Source:	CERS
Eval General Type:	Other/Unknown
Eval Date:	03-29-2018
Violations Found:	No
Eval Type:	Other, not routine, done by local agency
Eval Notes:	This Agency has received the following documents: - Monitoring system certification dated 3/8/18 - Spill bucket test report dated 3/8/18 The following violation was cited 3/8/18 and remains outstanding: (I582) - The line leak detector model for Diesel is incorrect in CERS. The CERS submission was declined this date.
Eval Division:	Orange County Environmental Health
Eval Program:	UST
Eval Source:	CERS
Eval General Type:	Other/Unknown
Eval Date:	04-01-2014
Violations Found:	No
Eval Type:	Other, not routine, done by local agency
Eval Notes:	Received 3-26-14 monitor certification test results. Testing was witnessed by OCHCA inspector sutphin and system passed
Eval Division:	Orange County Environmental Health
Eval Program:	UST
Eval Source:	CERS
Eval General Type:	Other/Unknown
Eval Date:	04-16-2018
Violations Found:	No
Eval Type:	Other, not routine, done by local agency
Eval Notes:	Received email from Allen Faass regarding SB989 failures and outstanding violation I382. Allen stated IDECO will be on site 6/4 to replace test boots, as the test boots are expected to be a reason the

Map ID  
Direction  
Distance  
Elevation

MAP FINDINGS

Site

Database(s)

EDR ID Number  
EPA ID Number

**UNITED #015 (Continued)**

**S113129254**

UDCs failed.  
Eval Division: Orange County Environmental Health  
Eval Program: UST  
Eval Source: CERS

Eval General Type: Other/Unknown  
Eval Date: 04-17-2015  
Violations Found: No  
Eval Type: Other, not routine, done by local agency  
Eval Notes: Accepted Cers submittal on this date. FR forms updated DO  
Eval Division: Orange County Environmental Health  
Eval Program: UST  
Eval Source: CERS

Eval General Type: Other/Unknown  
Eval Date: 04-22-2020  
Violations Found: No  
Eval Type: Other, not routine, done by local agency  
Eval Notes: The following document was received by this Agency: - Work order for L9 alarm (91 STP) dated 2/22/20 The following violation has been corrected: - I122: Failure to maintain monitoring records for release detection and/or maintain records of appropriate follow-up actions The following minor violation is outstanding must be corrected immediately: - I421: Failure to have current UST Monitoring Plan available on site The following CLASS II violation is outstanding and must be corrected IMMEDIATELY: - I016: UST system primary containment is not constructed, operated, and maintained product-tight  
Eval Division: Orange County Environmental Health  
Eval Program: UST  
Eval Source: CERS

Eval General Type: Other/Unknown  
Eval Date: 04-22-2020  
Violations Found: No  
Eval Type: Other, not routine, done by local agency  
Eval Notes: Training records were received by this Agency. The following violation has been corrected: - I239: Failure to provide initial and annual training to all employees in safety procedures in the event of a release or threatened release of a hazardous material or failure to document and maintain training records for a minimum of three years  
Eval Division: Orange County Environmental Health  
Eval Program: HMRRP  
Eval Source: CERS

Eval General Type: Other/Unknown  
Eval Date: 04-25-2016  
Violations Found: No  
Eval Type: Other, not routine, done by local agency  
Eval Notes: Received the Monitor System Certification conducted on 3/10/16. Comments: Repaired overfill alarm relay Retested all functions normal Included in report: Site map Spill bucket testing report form test tape Monitor System Certification passed testing.  
Eval Division: Orange County Environmental Health  
Eval Program: UST  
Eval Source: CERS

Eval General Type: Other/Unknown



Map ID  
Direction  
Distance  
Elevation

MAP FINDINGS

Site

Database(s)

EDR ID Number  
EPA ID Number

UNITED #015 (Continued)

S113129254

Eval Date: 04-28-2020  
Violations Found: No  
Eval Type: Other, not routine, done by local agency  
Eval Notes: The following document was received by this Agency: - Work order for repair of the 91 FE Petro turbine The following violation has been corrected: - I016: UST system primary containment is not constructed, operated, and maintained product tight The following violation is outstanding and must be corrected immediately: - I421: Failure to have current UST Monitoring Plan available on site  
Eval Division: Orange County Environmental Health  
Eval Program: UST  
Eval Source: CERS  
Eval General Type: Other/Unknown  
Eval Date: 06-04-2019  
Violations Found: Yes  
Eval Type: Other, not routine, done by local agency  
Eval Notes: INSPECTOR COMMENT: The UST Statement of Understanding and Compliance Form was submitted via CERS on 3/27/2019. The following violation has been corrected: I007 - G Underground Storage Tank Statement of Understanding and Compliance FormG submitted Secondary Containment Test was performed after repairs were made on UDC 1/2 through 9/10 on 11/28/2018. Test results received on 3/28/2019. The following violation has been corrected: I382 - Secondary containment maintained tight and has been confirmed by testing The Monitoring System Certification Results were submitted via the California Environmental Reporting System (CERS). Test results dated 3/20/2019. The following components were tested and passed: - Monitoring Certification - Spill Buckets - Line Leak Detectors The following component was not tested: - Leak alarm sensor for UDC 3/4 The following violation has been cited: i205 - Leak detection equipment tested by qualified service [Truncated]  
Eval Division: Orange County Environmental Health  
Eval Program: UST  
Eval Source: CERS  
Eval General Type: Other/Unknown  
Eval Date: 06-12-2017  
Violations Found: No  
Eval Type: Other, not routine, done by local agency  
Eval Notes: The Monitoring System Certification Test results were received in CERS. The sensors all passed testing. The Spill Buckets all passed testing. The Leak detectors all passed testing. The UST CERS submittal is accepted. The CFR for 5-11-17 to 5-11-18 is complete The Designated Operator is Dianne Fowler and the Statement is complete. Thank you  
Eval Division: Orange County Environmental Health  
Eval Program: UST  
Eval Source: CERS  
Eval General Type: Other/Unknown  
Eval Date: 06-12-2018  
Violations Found: No  
Eval Type: Other, not routine, done by local agency  
Eval Notes: CERS ID 10195657 Underground Storage Tank submittal dated 3/29/18 was accepted 5/23/18. The facility made required changes to the line leak detector model for the diesel tank. Violation I582 is corrected.  
Eval Division: Orange County Environmental Health

Map ID  
Direction  
Distance  
Elevation

MAP FINDINGS

Site

Database(s)

EDR ID Number  
EPA ID Number

**UNITED #015 (Continued)**

**S113129254**

Eval Program:	UST
Eval Source:	CERS
Eval General Type:	Other/Unknown
Eval Date:	06-18-2019
Violations Found:	No
Eval Type:	Other, not routine, done by local agency
Eval Notes:	INSPECTOR COMMENT: Received work order, dated 6/5/2019, showing UDC 3/4 was tested post the annual monitoring certification and passed. The following violation violation has been corrected: I205 - Leak detection equipment tested by qualified service technician every 12 months Facility does not have any other open Underground Storage Tank violations as of this date.
Eval Division:	Orange County Environmental Health
Eval Program:	UST
Eval Source:	CERS
Eval General Type:	Other/Unknown
Eval Date:	07-05-2018
Violations Found:	No
Eval Type:	Other, not routine, done by local agency
Eval Notes:	Contacted Tom Robins and Allen Faass regarding outstanding violation I382 for failure to maintain a tight secondary containment. Tom Robins had said the retest was to take place about a week from 5/16. This Agency has not yet received test results and violation I382 remains outstanding. * Note - Allen Faass no longer works for United Oil. Also, violation I382 was cited twice accidentally. The violation issued on 3/13/18 does not supercede the one issued on 12/21/17 and was corrected.
Eval Division:	Orange County Environmental Health
Eval Program:	UST
Eval Source:	CERS
Eval General Type:	Other/Unknown
Eval Date:	07-05-2018
Violations Found:	No
Eval Type:	Other, not routine, done by local agency
Eval Notes:	This Agency has received the secondary containment retest report dated 5/23/18. The facility was cited violation I382 for failure to maintain tight secondary containment on 12/21/17 for all secondary piping runs and all UDCs failing testing. On 5/23/18 test boots in all UDCs were replaced. Secondary piping for 87 S, 87 N, 89 S, 89 N, 91 S and 91 N PASSED testing. UDCs 1-10 FAILED testing as visual water leaks were observed prior to starting the tests. Violation I382 remains outstanding. If required repairs warrant a plan check, please submit a plan check to this Agency within 30 days.
Eval Division:	Orange County Environmental Health
Eval Program:	UST
Eval Source:	CERS
Eval General Type:	Other/Unknown
Eval Date:	07-29-2015
Violations Found:	No
Eval Type:	Other, not routine, done by local agency
Eval Notes:	Accepted CERS submittal, added Emergency Response Contingency Plan
Eval Division:	Orange County Environmental Health
Eval Program:	HMRRP

Map ID  
Direction  
Distance  
Elevation

MAP FINDINGS

Site

Database(s)

EDR ID Number  
EPA ID Number

**UNITED #015 (Continued)**

**S113129254**

Eval Source: CERS

Eval General Type: Other/Unknown  
Eval Date: 07-29-2015  
Violations Found: No  
Eval Type: Other, not routine, done by local agency  
Eval Notes: Accepted the CERS submittal for Facility Page \_ No changes Declined the CERS submittal for Financial Responsibility. -- No state form  
Eval Division: Orange County Environmental Health  
Eval Program: UST  
Eval Source: CERS

Eval General Type: Other/Unknown  
Eval Date: 08-10-2015  
Violations Found: No  
Eval Type: Other, not routine, done by local agency  
Eval Notes: Accepted Cers submittal on this date.  
Eval Division: Orange County Environmental Health  
Eval Program: UST  
Eval Source: CERS

Eval General Type: Other/Unknown  
Eval Date: 09-18-2015  
Violations Found: No  
Eval Type: Other, not routine, done by local agency  
Eval Notes: accepted CERS Submittal on this date.  
Eval Division: Orange County Environmental Health  
Eval Program: UST  
Eval Source: CERS

Eval General Type: Other/Unknown  
Eval Date: 09-25-2014  
Violations Found: No  
Eval Type: Other, not routine, done by local agency  
Eval Notes: Documents submitted on CERS reviewed and accepted. CERS # 10195657  
Financial assurance dated July 2014  
Eval Division: Orange County Environmental Health  
Eval Program: HMRRP  
Eval Source: CERS

Eval General Type: Other/Unknown  
Eval Date: 10-17-2016  
Violations Found: No  
Eval Type: Other, not routine, done by local agency  
Eval Notes: Reviewed all outstanding UST electronic submittals. Package was declined and an email sent to the facility contact. The following corrections are needed: Tank Information -ALL TANKS- complete the Date of Installation Field//Riser Pipe Secondary Containment is Fiberglass under the vent, vapor piping construction section (sump is present)// Corrosion Protection is Isolation Monitoring Plan Site Map - map indicates that Tank 2 is 91 product and Tank 3 is 89 product however tank information pages list Tank 2 as 89 product and Tank 3 as 91 product. Please update the map to correctly reflect Tank Page information. Owner/Operator Agreement - please submit form or indicate that this facility is exempt.  
Eval Division: Orange County Environmental Health  
Eval Program: UST

Map ID  
Direction  
Distance  
Elevation

MAP FINDINGS

Site

Database(s)

EDR ID Number  
EPA ID Number

**UNITED #015 (Continued)**

**S113129254**

Eval Source:	CERS
Eval General Type:	Other/Unknown
Eval Date:	10-31-2016
Violations Found:	No
Eval Type:	Other, not routine, done by local agency
Eval Notes:	reviewed UST forms. All corrections have been made and all forms were accepted.
Eval Division:	Orange County Environmental Health
Eval Program:	UST
Eval Source:	CERS
Eval General Type:	Other/Unknown
Eval Date:	11-18-2014
Violations Found:	No
Eval Type:	Other, not routine, done by local agency
Eval Notes:	SB989 Notification
Eval Division:	Orange County Environmental Health
Eval Program:	UST
Eval Source:	CERS
Eval General Type:	Other/Unknown
Eval Date:	12-02-2014
Violations Found:	No
Eval Type:	Other, not routine, done by local agency
Eval Notes:	SB 989 reschedule notification
Eval Division:	Orange County Environmental Health
Eval Program:	UST
Eval Source:	CERS
Eval General Type:	Other/Unknown
Eval Date:	12-02-2020
Violations Found:	No
Eval Type:	Other, not routine, done by local agency
Eval Notes:	INSPECTOR COMMENT: Received secondary containment testing report, dated 11/18/2020. The following tests were performed and passed: - Tank Containment (87, 89/91 compartmentalized, Diesel) - Product Piping (87, 89, 91, Diesel) - Turbine Sumps (87, 89, 91, Diesel) - Fill Riser Sump (87, 89, 91, Diesel) - UDCs (1/2, 3/4, 5/6, 7/8, 9/10) - Transition Sump
Eval Division:	Orange County Environmental Health
Eval Program:	UST
Eval Source:	CERS
Eval General Type:	Other/Unknown
Eval Date:	01-12-2015
Violations Found:	No
Eval Type:	Other, not routine, done by local agency
Eval Notes:	Received 12-17-14 SB989 test results. Tank Annulars, secondary piping, piping sumps, UDCs, and fill riser sumps passed testing performed by PETROTECH .
Eval Division:	Orange County Environmental Health
Eval Program:	UST
Eval Source:	CERS
Eval General Type:	Other/Unknown
Eval Date:	01-25-2016

Map ID  
Direction  
Distance  
Elevation

MAP FINDINGS

Site

Database(s)

EDR ID Number  
EPA ID Number

**UNITED #015 (Continued)**

**S113129254**

Violations Found:	No
Eval Type:	Other, not routine, done by local agency
Eval Notes:	Thank you for your CERS submittal. This element has been accepted and is subject to further review upon the next inspection. For solids, the reportable threshold is 500 pounds. Please verify the amount of SPENT ABSORBENT WASTE your facility has on site. Please feel free to contact me if you have any questions. -- Allison Mok   amok@ochca.com Under Section C of the consolidated contingency plan, the phone number for Orange County's Local Unified Program Agency (UPA/CUPA) should be (714) 433-6000.
Eval Division:	Orange County Environmental Health
Eval Program:	HMRRP
Eval Source:	CERS
Eval General Type:	Other/Unknown
Eval Date:	01-27-2016
Violations Found:	No
Eval Type:	Other, not routine, done by local agency
Eval Notes:	Accepted CERS submittal Change of facility info only
Eval Division:	Orange County Environmental Health
Eval Program:	UST
Eval Source:	CERS
Eval General Type:	Other/Unknown
Eval Date:	02-09-2018
Violations Found:	No
Eval Type:	Other, not routine, done by local agency
Eval Notes:	Reviewed the facility's CERS UST submission. The submission is accepted. CFR is covered annually, dated 5/11/2017.
Eval Division:	Orange County Environmental Health
Eval Program:	UST
Eval Source:	CERS
Eval General Type:	Other/Unknown
Eval Date:	02-09-2018
Violations Found:	No
Eval Type:	Other, not routine, done by local agency
Eval Notes:	The facility has submitted their annual HMBP certification. All submittal elements have been accepted.
Eval Division:	Orange County Environmental Health
Eval Program:	HMRRP
Eval Source:	CERS
Eval General Type:	Other/Unknown
Eval Date:	02-11-2019
Violations Found:	Yes
Eval Type:	Other, not routine, done by local agency
Eval Notes:	INSPECTOR COMMENT: Overfill Prevention Equipment Inspection Report received, dated 12/14/2018. The following components were tested and passed: Overfill Prevention Equipment (Audible Visual Alarm, Ball Float) for 87, 89, 91, and Diesel product tanks.
Eval Division:	Orange County Environmental Health
Eval Program:	UST
Eval Source:	CERS
Eval General Type:	Other/Unknown
Eval Date:	02-18-2015

Map ID  
Direction  
Distance  
Elevation

MAP FINDINGS

Site

Database(s)

EDR ID Number  
EPA ID Number

**UNITED #015 (Continued)**

**S113129254**

Violations Found: No  
Eval Type: Other, not routine, done by local agency  
Eval Notes: Monitor cert notification  
Eval Division: Orange County Environmental Health  
Eval Program: UST  
Eval Source: CERS

Eval General Type: Other/Unknown  
Eval Date: 02-19-2014  
Violations Found: No  
Eval Type: Other, not routine, done by local agency  
Eval Notes: Monitor cert notification  
Eval Division: Orange County Environmental Health  
Eval Program: UST  
Eval Source: CERS

Eval General Type: Other/Unknown  
Eval Date: 02-19-2016  
Violations Found: No  
Eval Type: Other, not routine, done by local agency  
Eval Notes: Monitor Certification Notification  
Eval Division: Orange County Environmental Health  
Eval Program: UST  
Eval Source: CERS

Eval General Type: Other/Unknown  
Eval Date: 02-21-2018  
Violations Found: No  
Eval Type: Other, not routine, done by local agency  
Eval Notes: Monitor Certification Notification (3/8/18).  
Eval Division: Orange County Environmental Health  
Eval Program: UST  
Eval Source: CERS

Eval General Type: Other/Unknown  
Eval Date: 02-23-2016  
Violations Found: No  
Eval Type: Other, not routine, done by local agency  
Eval Notes: Monitor cert reschedule notification  
Eval Division: Orange County Environmental Health  
Eval Program: UST  
Eval Source: CERS

Eval General Type: Other/Unknown  
Eval Date: 02-23-2017  
Violations Found: No  
Eval Type: Other, not routine, done by local agency  
Eval Notes: Monitoring Certification Notification  
Eval Division: Orange County Environmental Health  
Eval Program: UST  
Eval Source: CERS

Eval General Type: Compliance Evaluation Inspection  
Eval Date: 03-08-2018  
Violations Found: No  
Eval Type: Routine done by local agency  
Eval Notes: No violations were observed this date.

Map ID  
Direction  
Distance  
Elevation

MAP FINDINGS

Site

Database(s)

EDR ID Number  
EPA ID Number

**UNITED #015 (Continued)**

**S113129254**

Eval Division: Orange County Environmental Health  
Eval Program: HW  
Eval Source: CERS

Eval General Type: Compliance Evaluation Inspection  
Eval Date: 03-08-2018  
Violations Found: No  
Eval Type: Routine done by local agency  
Eval Notes: The facility has submitted their Hazardous Materials Disclosure and Business Emergency Plan (HMBEP) to California Environmental Reporting System (CERS). The CERS submission is accurate and hazardous materials observed on site match the inventory disclosed on CERS. No violations were observed this date.

Eval Division: Orange County Environmental Health  
Eval Program: HMRRP  
Eval Source: CERS

Eval General Type: Compliance Evaluation Inspection  
Eval Date: 03-10-2016  
Violations Found: No  
Eval Type: Routine done by local agency  
Eval Notes: On site to witness annual monitor certification. Monitor is a Veeder-Root and reads all functions normal. Alarm history and setup tape reviewed while on site. Inspected all open top sumps. Documents available for review: 1) Permit 2) Maintenance and Testing records: -- Previous Monitoring System Certification -- Previous Secondary Testing 3) Designated Operator monthly inspection reports. -- Alarm history is attached 4) Training Records Please submit a copy of Monitor Certification to this agency within 30 days.

Eval Division: Orange County Environmental Health  
Eval Program: UST  
Eval Source: CERS

Eval General Type: Other/Unknown  
Eval Date: 03-10-2016  
Violations Found: No  
Eval Type: Other, not routine, done by local agency  
Eval Notes: Reviewed file for Monitor Certification  
Eval Division: Orange County Environmental Health  
Eval Program: UST  
Eval Source: CERS

Eval General Type: Other/Unknown  
Eval Date: 03-10-2017  
Violations Found: No  
Eval Type: Other, not routine, done by local agency  
Eval Notes: CERS 10195657 This submittal is complete and accepted. Thank you for updating the Hazardous Materials inventory with removal of the spent absorbent waste and adding the CO2.

Eval Division: Orange County Environmental Health  
Eval Program: HMRRP  
Eval Source: CERS

Eval General Type: Other/Unknown  
Eval Date: 03-10-2017  
Violations Found: No  
Eval Type: Other, not routine, done by local agency

Map ID  
Direction  
Distance  
Elevation

MAP FINDINGS

Site

Database(s)

EDR ID Number  
EPA ID Number

**UNITED #015 (Continued)**

**S113129254**

Eval Notes: This is an in-office inspection report to document that the results for the Monitoring System Certification test conducted on 3-9-17 by Shawn Khattak of Petrotech are available for review in CERS. All components tested received a pass.

Eval Division: Orange County Environmental Health  
Eval Program: UST  
Eval Source: CERS

Eval General Type: Compliance Evaluation Inspection  
Eval Date: 03-11-2020  
Violations Found: No  
Eval Type: Routine done by local agency  
Eval Notes: Walked throughout the facility. Observed hazardous waste storage areas. Containers were closed and properly labeled. Manifests were available and reviewed. Employees are reported to be trained. Emergency plan available as part of the HMBP. No hazardous waste or universal waste observed in the dumpster/enclosure area. No hazardous waste violations were observed this date.

Eval Division: Orange County Environmental Health  
Eval Program: HW  
Eval Source: CERS

Eval General Type: Compliance Evaluation Inspection  
Eval Date: 03-11-2020  
Violations Found: Yes  
Eval Type: Routine done by local agency  
Eval Notes: Observed the facility and inspected hazardous materials storage. The following materials were observed in amounts that meet or exceed the minimum volumes required for disclosure: - 20, 000 gal gasoline - 10, 000 gal diesel - 55 gal waste water/fuel

Eval Division: Orange County Environmental Health  
Eval Program: HMRRP  
Eval Source: CERS

Eval General Type: Compliance Evaluation Inspection  
Eval Date: 03-25-2015  
Violations Found: No  
Eval Type: Routine done by local agency  
Eval Notes: On site to conduct an annual routine Hazardous Waste Inspection. Met with Marabell who explained the process, escorted me through the site and gave consent to enter/inspect. Facility contains: 55 gallon drum of liquid flammables and 55 gallon drum of solid flammables \_ both empty Hazardous waste containers are properly labeled and covered. All containers storing hazardous waste must be labeled with the following information: 1. The words G HAZARDOUS WasteG 2. Waste (name) 3. Hazardous property of the waste (e.g. G toxic, flammable, corrosive, etc.) 4. Physical state of the waste (liquid or solid) 5. Name and address of the business. 6. Accumulation date (date the first drop of waste has been placed in container) Documents Available for review: 1. Hazardous waste Manifest/Receipts (keep a copy on site for three years). - Note: A copy of the federal manifest must be sent to DTSC. (Department of Toxic Substances Control, P.O. Box 400, Sacramento, CA [Truncated])

Eval Division: Orange County Environmental Health  
Eval Program: HW  
Eval Source: CERS



Map ID  
Direction  
Distance  
Elevation

MAP FINDINGS

Site

Database(s)

EDR ID Number  
EPA ID Number

UNITED #015 (Continued)

S113129254

Eval General Type:	Compliance Evaluation Inspection
Eval Date:	03-25-2015
Violations Found:	No
Eval Type:	Routine done by local agency
Eval Notes:	On site to conduct hazardous materials chemical inventory and business emergency plan inspection this date, consent to enter, inspect and take photographs was given by - Marabell cashier, The HMBEP has been submitted through CERS Employee Business Emergency Plan Training was reviewed this date. Safety/cleanup equipment is available. Hazardous materials storage area were reviewed at this time. The facility has the following hazardous materials that exceed the required disclosure quantities: Gasoline, CO2, Diesel,
Eval Division:	Orange County Environmental Health
Eval Program:	HMRRP
Eval Source:	CERS
Eval General Type:	Other/Unknown
Eval Date:	03-25-2015
Violations Found:	No
Eval Type:	Other, not routine, done by local agency
Eval Notes:	File review for MC. Declined Submittal in CERS due to not uploading FR
Eval Division:	Orange County Environmental Health
Eval Program:	UST
Eval Source:	CERS
Eval General Type:	Compliance Evaluation Inspection
Eval Date:	03-25-2015
Violations Found:	Yes
Eval Type:	Routine done by local agency
Eval Notes:	On site to witness annual monitor certification. Technician Sean from Petro Techs. who certified the monitoring system has ICC Certification and Veeder-Root Certified Facility contains: Split tank 89/91, Diesel ust, 87 UST. Sensors are 208 sensors in turbines, annulars are 420 and Dispensers are standalone bedareau. Mechanical Leak detectors. Monitor is a Veeder-Root and reads all functions normal. Alarm history and setup tape reviewed while on site. Inspected all open top sumps. The following were tested: --Sensors, initiated positive shutdown to the turbines when tested in water. --G Fail SafeG and G Sensor OutG , shutdown the turbines. --ATGG s, set at 90% for an external audio and visual alarm. --Spill buckets using a visual hydrostatic test. Diesel spill bucket was leaking from the drain valve. --Leak detectors. Documents available for review: 1) Permit 2) Maintenance and Testing records: -- Previous Monitoring System Certification conducted on [Truncated]
Eval Division:	Orange County Environmental Health
Eval Program:	UST
Eval Source:	CERS
Eval General Type:	Other/Unknown
Eval Date:	04-29-2020
Violations Found:	No
Eval Type:	Other, not routine, done by local agency
Eval Notes:	This Agency has received notification that the current UST monitoring plan has been placed on site. The following violation has been corrected: - I421: Failure to have current UST Monitoring Plan available on site The facility has no outstanding violations.
Eval Division:	Orange County Environmental Health

Map ID  
Direction  
Distance  
Elevation

MAP FINDINGS

Site

Database(s)

EDR ID Number  
EPA ID Number

**UNITED #015 (Continued)**

**S113129254**

Eval Program:	UST
Eval Source:	CERS
Eval General Type:	Other/Unknown
Eval Date:	05-01-2015
Violations Found:	No
Eval Type:	Other, not routine, done by local agency
Eval Notes:	Received the Monitoring System Certification for testing conducted on 3/25/15 by Shawn from PetoTechs. Included in report: -- Site Plan -- Spill Bucket Report form -- Test tape Monitor Certification Passed testing .
Eval Division:	Orange County Environmental Health
Eval Program:	UST
Eval Source:	CERS
Eval General Type:	Other/Unknown
Eval Date:	05-14-2014
Violations Found:	No
Eval Type:	Other, not routine, done by local agency
Eval Notes:	reviewed active violation u102 without degree dated 3-26-14
Eval Division:	Orange County Environmental Health
Eval Program:	HMRRP
Eval Source:	CERS
Eval General Type:	Other/Unknown
Eval Date:	05-15-2015
Violations Found:	No
Eval Type:	Other, not routine, done by local agency
Eval Notes:	updated violations.
Eval Division:	Orange County Environmental Health
Eval Program:	UST
Eval Source:	CERS
Eval General Type:	Other/Unknown
Eval Date:	05-16-2018
Violations Found:	No
Eval Type:	Other, not routine, done by local agency
Eval Notes:	Received notification from Tom Robins that repairs to address outstanding violation I382 for failed SB989 testing, are scheduled for next week. The scope of work is to replace test boots in all UDCs, which do not require a plan check, and retest the secondary lines. I advised Tom to send me test results within 30 days.
Eval Division:	Orange County Environmental Health
Eval Program:	UST
Eval Source:	CERS
Eval General Type:	Other/Unknown
Eval Date:	05-20-2015
Violations Found:	No
Eval Type:	Other, not routine, done by local agency
Eval Notes:	Review site compliance prior to permitting. No violations outstanding. Recommend: issue permit.
Eval Division:	Orange County Environmental Health
Eval Program:	UST
Eval Source:	CERS

Map ID  
Direction  
Distance  
Elevation

MAP FINDINGS

Site

Database(s)

EDR ID Number  
EPA ID Number

**UNITED #015 (Continued)**

**S113129254**

Coordinates:

Site ID: 78936  
Facility Name: UNITED #015  
Env Int Type Code: HWG  
Program ID: 10195657  
Coord Name: Not reported  
Ref Point Type Desc: Center of a facility or station.  
Latitude: 33.803030  
Longitude: -117.984250

Affiliation:

Affiliation Type Desc: Document Preparer  
Entity Name: Tom Robins  
Entity Title: Not reported  
Affiliation Address: Not reported  
Affiliation City: Not reported  
Affiliation State: Not reported  
Affiliation Country: Not reported  
Affiliation Zip: Not reported  
Affiliation Phone: Not reported

Affiliation Type Desc: Property Owner  
Entity Name: CF UNITED PROPCO LLC  
Entity Title: Not reported  
Affiliation Address: 4130 Cover Street  
Affiliation City: Long Beach  
Affiliation State: CA  
Affiliation Country: United States  
Affiliation Zip: 90808  
Affiliation Phone: (310) 323-3992

Affiliation Type Desc: UST Tank Operator  
Entity Name: APRO, LLC  
Entity Title: Not reported  
Affiliation Address: 4130 Cover Street  
Affiliation City: Long Beach  
Affiliation State: CA  
Affiliation Country: United States  
Affiliation Zip: 90808  
Affiliation Phone: (310) 323-3992

Affiliation Type Desc: Facility Mailing Address  
Entity Name: Mailing Address  
Entity Title: Not reported  
Affiliation Address: 4130 Cover Street  
Affiliation City: Long Beach  
Affiliation State: CA  
Affiliation Country: Not reported  
Affiliation Zip: 90808  
Affiliation Phone: Not reported

Affiliation Type Desc: Operator  
Entity Name: APRO LLC  
Entity Title: Not reported  
Affiliation Address: Not reported  
Affiliation City: Not reported

Map ID  
Direction  
Distance  
Elevation

MAP FINDINGS

Site

Database(s)

EDR ID Number  
EPA ID Number

**UNITED #015 (Continued)**

**S113129254**

Affiliation State: Not reported  
Affiliation Country: Not reported  
Affiliation Zip: Not reported  
Affiliation Phone: (310) 323-3992

Affiliation Type Desc: Parent Corporation  
Entity Name: APRO LLC  
Entity Title: Not reported  
Affiliation Address: Not reported  
Affiliation City: Not reported  
Affiliation State: Not reported  
Affiliation Country: Not reported  
Affiliation Zip: Not reported  
Affiliation Phone: Not reported

Affiliation Type Desc: UST Permit Applicant  
Entity Name: Allen Faass  
Entity Title: Compliance  
Affiliation Address: Not reported  
Affiliation City: Not reported  
Affiliation State: Not reported  
Affiliation Country: Not reported  
Affiliation Zip: Not reported  
Affiliation Phone: (949) 289-5286

Affiliation Type Desc: UST Tank Owner  
Entity Name: APRO, LLC  
Entity Title: Not reported  
Affiliation Address: 4130 Cover Street  
Affiliation City: Long Beach  
Affiliation State: CA  
Affiliation Country: United States  
Affiliation Zip: 90808  
Affiliation Phone: (310) 323-3992

Affiliation Type Desc: CUPA District  
Entity Name: Orange County Env Health  
Entity Title: Not reported  
Affiliation Address: 1241 East Dyer Road Suite 120  
Affiliation City: Santa Ana  
Affiliation State: CA  
Affiliation Country: Not reported  
Affiliation Zip: 92705-5611  
Affiliation Phone: (714) 433-6406

Affiliation Type Desc: Environmental Contact  
Entity Name: Tom Robins  
Entity Title: Not reported  
Affiliation Address: 4130 Cover Street  
Affiliation City: Long Beach  
Affiliation State: CA  
Affiliation Country: Not reported  
Affiliation Zip: 90808  
Affiliation Phone: Not reported

Affiliation Type Desc: Identification Signer  
Entity Name: Tom Robins

Map ID  
Direction  
Distance  
Elevation

MAP FINDINGS

Site

Database(s)

EDR ID Number  
EPA ID Number

**UNITED #015 (Continued)**

**S113129254**

Entity Title: Staff Geologist  
Affiliation Address: Not reported  
Affiliation City: Not reported  
Affiliation State: Not reported  
Affiliation Country: Not reported  
Affiliation Zip: Not reported  
Affiliation Phone: Not reported

Affiliation Type Desc: Legal Owner  
Entity Name: APRO LLC  
Entity Title: Not reported  
Affiliation Address: 4130 Cover Street  
Affiliation City: Long Beach  
Affiliation State: CA  
Affiliation Country: United States  
Affiliation Zip: 90808  
Affiliation Phone: (310) 323-3992

Affiliation Type Desc: UST Property Owner Name  
Entity Name: CF UNITED PROPCO LLC  
Entity Title: Not reported  
Affiliation Address: 4130 Cover Street  
Affiliation City: Long Beach  
Affiliation State: CA  
Affiliation Country: United States  
Affiliation Zip: 90808  
Affiliation Phone: (310) 323-3992

**BE670**  
**ESE**  
**1/8-1/4**  
**0.217 mi.**  
**1146 ft.**  
**AUTO MAT**  
**8505**  
**STANTON, CA 90680**  
**Site 16 of 21 in cluster BE**

**LUST**  
**Cortese**  
**HIST CORTESE**  
**CERS**  
**S104751961**  
**N/A**

**Relative:**  
**Higher**  
**Actual:**  
**73 ft.**

**LUST:**  
Name: AUTOMAT STATION  
Address: 8505 KATELLA  
City,State,Zip: STANTON, CA 90680  
Lead Agency: ORANGE COUNTY LOP  
Case Type: LUST Cleanup Site  
Geo Track: [http://geotracker.waterboards.ca.gov/profile\\_report.asp?global\\_id=T0605940476](http://geotracker.waterboards.ca.gov/profile_report.asp?global_id=T0605940476)  
Global Id: T0605940476  
Latitude: 33.803317  
Longitude: -117.9841  
Status: Completed - Case Closed  
Status Date: 06/26/2014  
Case Worker: SR  
RB Case Number: 083003014T  
Local Agency: ORANGE COUNTY LOP  
File Location: Local Agency Warehouse  
Local Case Number: 97UT008  
Potential Media Affect: Aquifer used for drinking water supply, Soil  
Potential Contaminants of Concern: Diesel, MTBE / TBA / Other Fuel Oxygenates, Gasoline  
Site History: Please refer to recent Site Documents or Monitoring Reports in GeoTracker for site history. Orange County is not responsible for the accuracy of any professional interpretations provided in reports submitted by consultants for the responsible party.

Map ID  
Direction  
Distance  
Elevation

MAP FINDINGS

Site

Database(s)

EDR ID Number  
EPA ID Number

**AUTO MAT (Continued)**

**S104751961**

LUST:

Global Id: T0605940476  
Contact Type: Local Agency Caseworker  
Contact Name: SHYAMALA RAJAGOPAL  
Organization Name: ORANGE COUNTY LOP  
Address: 1241 E. DYER ROAD SUITE 120  
City: SANTA ANA  
Email: srajagopal@ochca.com  
Phone Number: 7144336262

Global Id: T0605940476  
Contact Type: Regional Board Caseworker  
Contact Name: VALERIE JAHN-BULL  
Organization Name: SANTA ANA RWQCB (REGION 8)  
Address: 3737 MAIN STREET, SUITE 500  
City: RIVERSIDE  
Email: valerie.jahn-bull@waterboards.ca.gov  
Phone Number: 9517824903

LUST:

Global Id: T0605940476  
Action Type: Other  
Date: 02/14/1997  
Action: Leak Discovery

Global Id: T0605940476  
Action Type: RESPONSE  
Date: 06/11/2013  
Action: Request for Closure - Regulator Responded

Global Id: T0605940476  
Action Type: ENFORCEMENT  
Date: 06/26/2014  
Action: Closure/No Further Action Letter

Global Id: T0605940476  
Action Type: RESPONSE  
Date: 04/03/2006  
Action: Other Report / Document

Global Id: T0605940476  
Action Type: RESPONSE  
Date: 11/05/2007  
Action: Soil and Water Investigation Workplan

Global Id: T0605940476  
Action Type: RESPONSE  
Date: 04/18/2005  
Action: Soil and Water Investigation Report

Global Id: T0605940476  
Action Type: RESPONSE  
Date: 06/02/2003  
Action: Other Workplan

Global Id: T0605940476

Map ID  
Direction  
Distance  
Elevation

MAP FINDINGS

Site

Database(s)

EDR ID Number  
EPA ID Number

**AUTO MAT (Continued)**

**S104751961**

Action Type:	RESPONSE
Date:	08/15/2003
Action:	Soil and Water Investigation Report
Global Id:	T0605940476
Action Type:	RESPONSE
Date:	10/28/2003
Action:	Interim Remedial Action Report
Global Id:	T0605940476
Action Type:	RESPONSE
Date:	10/29/2004
Action:	Other Report / Document
Global Id:	T0605940476
Action Type:	RESPONSE
Date:	10/29/2004
Action:	Soil and Water Investigation Report
Global Id:	T0605940476
Action Type:	RESPONSE
Date:	12/15/2004
Action:	Other Report / Document
Global Id:	T0605940476
Action Type:	RESPONSE
Date:	01/31/2005
Action:	Corrective Action Plan / Remedial Action Plan
Global Id:	T0605940476
Action Type:	RESPONSE
Date:	07/12/2005
Action:	Corrective Action Plan / Remedial Action Plan
Global Id:	T0605940476
Action Type:	RESPONSE
Date:	11/22/2005
Action:	Other Report / Document
Global Id:	T0605940476
Action Type:	RESPONSE
Date:	01/30/2006
Action:	Soil and Water Investigation Report
Global Id:	T0605940476
Action Type:	RESPONSE
Date:	09/01/2003
Action:	Interim Remedial Action Plan
Global Id:	T0605940476
Action Type:	RESPONSE
Date:	08/15/2005
Action:	Other Report / Document
Global Id:	T0605940476
Action Type:	ENFORCEMENT
Date:	07/22/2009

Map ID  
Direction  
Distance  
Elevation

MAP FINDINGS

Site

Database(s)

EDR ID Number  
EPA ID Number

**AUTO MAT (Continued)**

**S104751961**

Action:	File review
Global Id:	T0605940476
Action Type:	ENFORCEMENT
Date:	10/07/2011
Action:	File review
Global Id:	T0605940476
Action Type:	REMEDIATION
Date:	10/06/2006
Action:	Ex Situ Physical/Chemical Treatment (other than P&T, SVE, or Excavation)
Global Id:	T0605940476
Action Type:	REMEDIATION
Date:	08/10/2006
Action:	In Situ Physical/Chemical Treatment (other than SVE)
Global Id:	T0605940476
Action Type:	REMEDIATION
Date:	07/27/2006
Action:	Soil Vapor Extraction (SVE)
Global Id:	T0605940476
Action Type:	ENFORCEMENT
Date:	04/30/2012
Action:	Clean Up Fund - Case Closure Review Summary Report (RSR)
Global Id:	T0605940476
Action Type:	ENFORCEMENT
Date:	01/07/2009
Action:	File review
Global Id:	T0605940476
Action Type:	ENFORCEMENT
Date:	01/20/2009
Action:	File review
Global Id:	T0605940476
Action Type:	ENFORCEMENT
Date:	10/29/2009
Action:	File review
Global Id:	T0605940476
Action Type:	ENFORCEMENT
Date:	02/25/2011
Action:	File review
Global Id:	T0605940476
Action Type:	ENFORCEMENT
Date:	11/02/2011
Action:	File review
Global Id:	T0605940476
Action Type:	ENFORCEMENT
Date:	07/21/2010
Action:	File review



Map ID  
Direction  
Distance  
Elevation

MAP FINDINGS

Site

Database(s)

EDR ID Number  
EPA ID Number

**AUTO MAT (Continued)**

**S104751961**

Global Id: T0605940476  
Action Type: ENFORCEMENT  
Date: 12/28/2010  
Action: Clean Up Fund - Case Closure Review Summary Report (RSR)

Global Id: T0605940476  
Action Type: ENFORCEMENT  
Date: 05/27/2003  
Action: Staff Letter

Global Id: T0605940476  
Action Type: ENFORCEMENT  
Date: 07/19/2005  
Action: Staff Letter

Global Id: T0605940476  
Action Type: ENFORCEMENT  
Date: 07/22/2005  
Action: Staff Letter

Global Id: T0605940476  
Action Type: ENFORCEMENT  
Date: 11/24/2004  
Action: Staff Letter - #2

Global Id: T0605940476  
Action Type: ENFORCEMENT  
Date: 04/22/2005  
Action: Staff Letter

Global Id: T0605940476  
Action Type: ENFORCEMENT  
Date: 06/05/2006  
Action: Staff Letter

Global Id: T0605940476  
Action Type: ENFORCEMENT  
Date: 11/24/2004  
Action: Staff Letter - #1

Global Id: T0605940476  
Action Type: ENFORCEMENT  
Date: 03/10/2008  
Action: Staff Letter

Global Id: T0605940476  
Action Type: ENFORCEMENT  
Date: 11/07/2005  
Action: Staff Letter

Global Id: T0605940476  
Action Type: ENFORCEMENT  
Date: 02/20/2004  
Action: Staff Letter

Global Id: T0605940476  
Action Type: ENFORCEMENT

Map ID  
Direction  
Distance  
Elevation

MAP FINDINGS

Site

Database(s)

EDR ID Number  
EPA ID Number

**AUTO MAT (Continued)**

**S104751961**

Date:	03/01/2006
Action:	Staff Letter
Global Id:	T0605940476
Action Type:	ENFORCEMENT
Date:	04/30/2003
Action:	Staff Letter
Global Id:	T0605940476
Action Type:	ENFORCEMENT
Date:	08/02/2005
Action:	Staff Letter
Global Id:	T0605940476
Action Type:	ENFORCEMENT
Date:	03/16/2005
Action:	Warning Letter
Global Id:	T0605940476
Action Type:	ENFORCEMENT
Date:	10/11/2007
Action:	Staff Letter
Global Id:	T0605940476
Action Type:	ENFORCEMENT
Date:	07/31/2003
Action:	Staff Letter
Global Id:	T0605940476
Action Type:	ENFORCEMENT
Date:	07/06/2005
Action:	Staff Letter
Global Id:	T0605940476
Action Type:	ENFORCEMENT
Date:	10/20/2005
Action:	Staff Letter
Global Id:	T0605940476
Action Type:	ENFORCEMENT
Date:	07/07/2004
Action:	Staff Letter - #2
Global Id:	T0605940476
Action Type:	ENFORCEMENT
Date:	07/07/2004
Action:	Staff Letter - #1
Global Id:	T0605940476
Action Type:	ENFORCEMENT
Date:	11/02/2005
Action:	Staff Letter
Global Id:	T0605940476
Action Type:	ENFORCEMENT
Date:	08/26/2003
Action:	Staff Letter

Map ID  
Direction  
Distance  
Elevation

MAP FINDINGS

Site

Database(s)

EDR ID Number  
EPA ID Number

**AUTO MAT (Continued)**

**S104751961**

Global Id:	T0605940476
Action Type:	ENFORCEMENT
Date:	08/30/2004
Action:	Staff Letter
Global Id:	T0605940476
Action Type:	ENFORCEMENT
Date:	09/23/2003
Action:	Staff Letter
Global Id:	T0605940476
Action Type:	ENFORCEMENT
Date:	07/13/2005
Action:	Staff Letter
Global Id:	T0605940476
Action Type:	ENFORCEMENT
Date:	10/10/2008
Action:	File review
Global Id:	T0605940476
Action Type:	ENFORCEMENT
Date:	12/10/2008
Action:	File review
Global Id:	T0605940476
Action Type:	ENFORCEMENT
Date:	04/01/2010
Action:	Staff Letter
Global Id:	T0605940476
Action Type:	ENFORCEMENT
Date:	08/19/2011
Action:	Notification - Public Notice of ROD/RAP/CAP
Global Id:	T0605940476
Action Type:	ENFORCEMENT
Date:	09/12/2011
Action:	Staff Letter
Global Id:	T0605940476
Action Type:	ENFORCEMENT
Date:	11/16/2011
Action:	Staff Letter
Global Id:	T0605940476
Action Type:	ENFORCEMENT
Date:	07/05/2012
Action:	File review
Global Id:	T0605940476
Action Type:	ENFORCEMENT
Date:	01/26/2012
Action:	File review
Global Id:	T0605940476
Action Type:	ENFORCEMENT

Map ID  
Direction  
Distance  
Elevation

MAP FINDINGS

Site

Database(s)

EDR ID Number  
EPA ID Number

**AUTO MAT (Continued)**

**S104751961**

Date: 12/06/2011  
Action: Site Visit / Inspection / Sampling

Global Id: T0605940476  
Action Type: ENFORCEMENT  
Date: 12/19/2012  
Action: Staff Letter

Global Id: T0605940476  
Action Type: ENFORCEMENT  
Date: 02/13/2013  
Action: File review

Global Id: T0605940476  
Action Type: ENFORCEMENT  
Date: 05/01/2013  
Action: File Review - Closure

Global Id: T0605940476  
Action Type: ENFORCEMENT  
Date: 06/24/2013  
Action: Staff Letter

Global Id: T0605940476  
Action Type: ENFORCEMENT  
Date: 05/14/2012  
Action: Staff Letter

Global Id: T0605940476  
Action Type: ENFORCEMENT  
Date: 06/21/2013  
Action: File Review - Closure

Global Id: T0605940476  
Action Type: ENFORCEMENT  
Date: 04/30/2012  
Action: File review

Global Id: T0605940476  
Action Type: ENFORCEMENT  
Date: 08/29/2011  
Action: File review

Global Id: T0605940476  
Action Type: ENFORCEMENT  
Date: 07/27/2011  
Action: File review

Global Id: T0605940476  
Action Type: ENFORCEMENT  
Date: 10/26/2010  
Action: File review

Global Id: T0605940476  
Action Type: ENFORCEMENT  
Date: 06/21/2010  
Action: Staff Letter

Map ID  
Direction  
Distance  
Elevation

MAP FINDINGS

Site

Database(s)

EDR ID Number  
EPA ID Number

**AUTO MAT (Continued)**

**S104751961**

Global Id:	T0605940476
Action Type:	Other
Date:	03/03/1997
Action:	Leak Reported
Global Id:	T0605940476
Action Type:	ENFORCEMENT
Date:	05/05/2009
Action:	File review
Global Id:	T0605940476
Action Type:	ENFORCEMENT
Date:	06/08/2009
Action:	File review
Global Id:	T0605940476
Action Type:	ENFORCEMENT
Date:	07/08/2009
Action:	Staff Letter
Global Id:	T0605940476
Action Type:	ENFORCEMENT
Date:	05/03/2011
Action:	File review
Global Id:	T0605940476
Action Type:	ENFORCEMENT
Date:	05/04/2011
Action:	File review
Global Id:	T0605940476
Action Type:	ENFORCEMENT
Date:	05/16/2011
Action:	Staff Letter
Global Id:	T0605940476
Action Type:	ENFORCEMENT
Date:	04/25/2012
Action:	File review
Global Id:	T0605940476
Action Type:	ENFORCEMENT
Date:	11/05/2012
Action:	File review
Global Id:	T0605940476
Action Type:	ENFORCEMENT
Date:	08/19/2013
Action:	State Water Board Closure Order
Global Id:	T0605940476
Action Type:	ENFORCEMENT
Date:	04/23/2013
Action:	File review
Global Id:	T0605940476
Action Type:	ENFORCEMENT

Map ID  
Direction  
Distance  
Elevation

MAP FINDINGS

Site

Database(s)

EDR ID Number  
EPA ID Number

**AUTO MAT (Continued)**

**S104751961**

Date: 05/31/2013  
Action: Clean Up Fund - Letter to RP

Global Id: T0605940476  
Action Type: ENFORCEMENT  
Date: 08/20/2012  
Action: File review

Global Id: T0605940476  
Action Type: ENFORCEMENT  
Date: 05/31/2013  
Action: Clean Up Fund - Case Closure Review Summary Report (RSR)

Global Id: T0605940476  
Action Type: ENFORCEMENT  
Date: 11/06/2012  
Action: File review

Global Id: T0605940476  
Action Type: ENFORCEMENT  
Date: 02/08/2012  
Action: Staff Letter

**LUST:**

Global Id: T0605940476  
Status: Open - Case Begin Date  
Status Date: 02/14/1997

Global Id: T0605940476  
Status: Open - Site Assessment  
Status Date: 06/18/1997

Global Id: T0605940476  
Status: Open - Remediation  
Status Date: 07/27/2006

Global Id: T0605940476  
Status: Open - Eligible for Closure  
Status Date: 04/24/2013

Global Id: T0605940476  
Status: Completed - Case Closed  
Status Date: 06/26/2014

**ORANGE CO. LUST:**

Name: AUTOMAT STATION  
Address: 8505 KATELLA AVE  
City,State,Zip: STANTON, CA 90680  
Region: ORANGE  
Facility Id: 97UT008  
Released Substance: Diesel fuel oil and additives, Nos.1-D, 2-D, 2-4; Gasoline-Automotive (motor gasoline and additives), leaded & unleaded  
Date Closed: 06/26/2014  
Record ID: RO0000983

Map ID  
Direction  
Distance  
Elevation

MAP FINDINGS

Site

Database(s)

EDR ID Number  
EPA ID Number

**AUTO MAT (Continued)**

**S104751961**

**CORTESE:**

Name: AUTOMAT STATION  
Address: 8505 KATELLA  
City,State,Zip: STANTON, CA 90680  
Region: CORTESE  
Envirostor Id: Not reported  
Global ID: T0605940476  
Site/Facility Type: LUST CLEANUP SITE  
Cleanup Status: COMPLETED - CASE CLOSED  
Status Date: Not reported  
Site Code: Not reported  
Latitude: Not reported  
Longitude: Not reported  
Owner: Not reported  
Enf Type: Not reported  
Swat R: Not reported  
Flag: active  
Order No: Not reported  
Waste Discharge System No: Not reported  
Effective Date: Not reported  
Region 2: Not reported  
WID Id: Not reported  
Solid Waste Id No: Not reported  
Waste Management Uit Name: Not reported  
File Name: Active Open

**HIST CORTESE:**

edr\_fname: AUTO MAT  
edr\_fadd1: 8505  
City,State,Zip: STANTON, CA 90680  
Region: CORTESE  
Facility County Code: 30  
Reg By: LTNKA  
Reg Id: 083003014T

**CERS:**

Name: AUTOMAT STATION  
Address: 8505 KATELLA  
City,State,Zip: STANTON, CA 90680  
Site ID: 199081  
CERS ID: T0605940476  
CERS Description: Leaking Underground Storage Tank Cleanup Site

**Affiliation:**

Affiliation Type Desc: Regional Board Caseworker  
Entity Name: VALERIE JAHN-BULL - SANTA ANA RWQCB (REGION 8)  
Entity Title: Not reported  
Affiliation Address: 3737 MAIN STREET, SUITE 500  
Affiliation City: RIVERSIDE  
Affiliation State: CA  
Affiliation Country: Not reported  
Affiliation Zip: Not reported  
Affiliation Phone: 9517824903

Affiliation Type Desc: Local Agency Caseworker  
Entity Name: SHYAMALA RAJAGOPAL - ORANGE COUNTY LOP

Map ID  
Direction  
Distance  
Elevation

MAP FINDINGS

Site

Database(s)

EDR ID Number  
EPA ID Number

**AUTO MAT (Continued)**

**S104751961**

Entity Title: Not reported  
Affiliation Address: 1241 E. DYER ROAD SUITE 120  
Affiliation City: SANTA ANA  
Affiliation State: CA  
Affiliation Country: Not reported  
Affiliation Zip: Not reported  
Affiliation Phone: 7144336262

**BE671  
ESE  
1/8-1/4  
0.217 mi.  
1146 ft.**

**P M MART  
8505 KATELLA AVE  
STANTON, CA 90680**

**SWEEPS UST U003783438  
N/A**

**Site 17 of 21 in cluster BE**

**Relative:  
Higher**

**SWEEPS UST:**

**Actual:  
73 ft.**

Name: P M MART  
Address: 8505 KATELLA AVE  
City: STANTON  
Status: Active  
Comp Number: 5246  
Number: 9  
Board Of Equalization: 44-016348  
Referral Date: 09-30-92  
Action Date: 09-15-92  
Created Date: 02-29-88  
Owner Tank Id: Not reported  
SWRCB Tank Id: 30-000-005246-000001  
Tank Status: A  
Capacity: 10000  
Active Date: Not reported  
Tank Use: M.V. FUEL  
STG: P  
Content: REG UNLEADED  
Number Of Tanks: 4

Name: P M MART  
Address: 8505 KATELLA AVE  
City: STANTON  
Status: Active  
Comp Number: 5246  
Number: 9  
Board Of Equalization: 44-016348  
Referral Date: 09-30-92  
Action Date: 09-15-92  
Created Date: 02-29-88  
Owner Tank Id: Not reported  
SWRCB Tank Id: 30-000-005246-000002  
Tank Status: A  
Capacity: 10000  
Active Date: Not reported  
Tank Use: M.V. FUEL  
STG: P  
Content: LEADED  
Number Of Tanks: Not reported

Name: P M MART  
Address: 8505 KATELLA AVE



Map ID  
Direction  
Distance  
Elevation

MAP FINDINGS

Site

Database(s)

EDR ID Number  
EPA ID Number

**P M MART (Continued)**

**U003783438**

City: STANTON  
Status: Active  
Comp Number: 5246  
Number: 9  
Board Of Equalization: 44-016348  
Referral Date: 09-30-92  
Action Date: 09-15-92  
Created Date: 02-29-88  
Owner Tank Id: Not reported  
SWRCB Tank Id: 30-000-005246-000003  
Tank Status: A  
Capacity: 5000  
Active Date: Not reported  
Tank Use: M.V. FUEL  
STG: P  
Content: REG UNLEADED  
Number Of Tanks: Not reported

Name: P M MART  
Address: 8505 KATELLA AVE  
City: STANTON  
Status: Active  
Comp Number: 5246  
Number: 9  
Board Of Equalization: 44-016348  
Referral Date: 09-30-92  
Action Date: 09-15-92  
Created Date: 02-29-88  
Owner Tank Id: Not reported  
SWRCB Tank Id: 30-000-005246-000004  
Tank Status: A  
Capacity: 5000  
Active Date: Not reported  
Tank Use: M.V. FUEL  
STG: P  
Content: DIESEL  
Number Of Tanks: Not reported

**BI672** **SAME AS ABOVE**  
**ESE** **8520 CENTRAL AV**  
**1/8-1/4** **STANTON, CA 90680**  
**0.217 mi.**  
**1148 ft.** **Site 1 of 5 in cluster BI**

**HIST UST** **U001565203**  
**N/A**

**Relative:**  
**Higher**  
**Actual:**  
**73 ft.**

HIST UST:  
Name: SAME AS ABOVE  
Address: 8520 CENTRAL AV  
City,State,Zip: STANTON, CA 90680  
File Number: 0002EB35  
URL: <http://geotracker.waterboards.ca.gov/ustpdfs/pdf/0002EB35.pdf>  
Region: STATE  
Facility ID: 00000009871  
Facility Type: Other  
Other Type: Not reported  
Contact Name: Not reported  
Telephone: 7147613205  
Owner Name: MEL SMITH ELECTRIC, INC.  
Owner Address: 8520 CENTRAL AV

Map ID  
Direction  
Distance  
Elevation

MAP FINDINGS

Site

Database(s)

EDR ID Number  
EPA ID Number

**SAME AS ABOVE (Continued)**

**U001565203**

Owner City,St,Zip: STANTON, CA 90680  
Total Tanks: 0001  
  
Tank Num: 001  
Container Num: 1  
Year Installed: Not reported  
Tank Capacity: 00005000  
Tank Used for: PRODUCT  
Type of Fuel: REGULAR  
Container Construction Thickness: Not reported  
Leak Detection: Stock Inventor

[Click here for Geo Tracker PDF:](#)

**BI673**  
**ESE**  
**1/8-1/4**  
**0.217 mi.**  
**1148 ft.**

**MEL SMITH ELECTRIC INC**  
**8520 CENTRAL AVE**  
**STANTON, CA 90680**  
  
**Site 2 of 5 in cluster BI**

**UST** **U003782927**  
**AST** **N/A**  
**SWEEPS UST**

**Relative:**  
**Higher**  
  
**Actual:**  
**73 ft.**

UST:  
Name: MEL SMITH ELECTRIC INC  
Address: 8520 CENTRAL AVE  
City,State,Zip: STANTON, CA 90680  
Facility ID: 4573  
Permitting Agency: ORANGE COUNTY  
Latitude: 33.80534  
Longitude: -117.982335

AST:  
Name: Not reported  
Address: 8520 CENTRAL AVE STE PUMP  
City/Zip: STANTON,  
Certified Unified Program Agencies: Orange  
Owner: MEL SMITH ELECTRIC INC  
Total Gallons: 1,320  
CERSID: Not reported  
Facility ID: Not reported  
Business Name: Not reported  
Phone: Not reported  
Fax: Not reported  
Mailing Address: Not reported  
Mailing Address City: Not reported  
Mailing Address State: Not reported  
Mailing Address Zip Code: Not reported  
Operator Name: Not reported  
Operator Phone: Not reported  
Owner Phone: Not reported  
Owner Mail Address: Not reported  
Owner State: Not reported  
Owner Zip Code: Not reported  
Owner Country: Not reported  
Property Owner Name: Not reported  
Property Owner Phone: Not reported  
Property Owner Mailing Address: Not reported  
Property Owner City: Not reported  
Property Owner Stat : Not reported

Map ID  
Direction  
Distance  
Elevation

MAP FINDINGS

Site

Database(s)

EDR ID Number  
EPA ID Number

**MEL SMITH ELECTRIC INC (Continued)**

**U003782927**

Property Owner Zip Code: Not reported  
Property Owner Country: Not reported  
EPAID: Not reported

**SWEEPS UST:**

Name: MEL SMITH ELECTRIC INC  
Address: 8520 CENTRAL AVE  
City: STANTON  
Status: Active  
Comp Number: 4573  
Number: 9  
Board Of Equalization: 44-016222  
Referral Date: 09-30-92  
Action Date: 09-15-92  
Created Date: 02-29-88  
Owner Tank Id: Not reported  
SWRCB Tank Id: 30-000-004573-000001  
Tank Status: A  
Capacity: 5000  
Active Date: Not reported  
Tank Use: M.V. FUEL  
STG: P  
Content: REG UNLEADED  
Number Of Tanks: 1

**674**  
**SW**  
**1/8-1/4**  
**0.218 mi.**  
**1150 ft.**

**CHAMELEON TRUCKING INC**  
**26 GREENBRIER CT**  
**STANTON, CA 90680**

**RCRA NonGen / NLR**

**1012176037**  
**CAR000198697**

**Relative:**  
**Lower**

**Actual:**  
**61 ft.**

RCRA NonGen / NLR:  
Date Form Received by Agency: 2009-02-03 00:00:00.0  
Handler Name: CHAMELEON TRUCKING INC  
Handler Address: 26 GREENBRIER CT  
Handler City,State,Zip: STANTON, CA 90680  
EPA ID: CAR000198697  
Contact Name: DEBORAH A PEREZ  
Contact Address: 26 GREENBRIER CT  
Contact City,State,Zip: STANTON, CA 90680  
Contact Telephone: 714-309-3349  
Contact Fax: Not reported  
Contact Email: KETCHUPDEB@HOTMAIL.COM  
Contact Title: Not reported  
EPA Region: 09  
Land Type: Private  
Federal Waste Generator Description: Not a generator, verified  
Non-Notifier: Not reported  
Biennial Report Cycle: Not reported  
Accessibility: Not reported  
Active Site Indicator: Handler Activities  
State District Owner: Not reported  
State District: Not reported  
Mailing Address: 26 GREENBRIER CT  
Mailing City,State,Zip: STANTON, CA 90680  
Owner Name: DEBORAH PEREZ  
Owner Type: Private

Map ID  
Direction  
Distance  
Elevation

MAP FINDINGS

Site

Database(s)

EDR ID Number  
EPA ID Number

**CHAMELEON TRUCKING INC (Continued)**

**1012176037**

Operator Name:	DEBORAH PEREZ
Operator Type:	Private
Short-Term Generator Activity:	No
Importer Activity:	No
Mixed Waste Generator:	No
Transporter Activity:	Yes
Transfer Facility Activity:	No
Recycler Activity with Storage:	No
Small Quantity On-Site Burner Exemption:	No
Smelting Melting and Refining Furnace Exemption:	No
Underground Injection Control:	No
Off-Site Waste Receipt:	No
Universal Waste Indicator:	No
Universal Waste Destination Facility:	No
Federal Universal Waste:	No
Active Site Fed-Reg Treatment Storage and Disposal Facility:	Not reported
Active Site Converter Treatment storage and Disposal Facility:	Not reported
Active Site State-Reg Treatment Storage and Disposal Facility:	Not reported
Active Site State-Reg Handler:	---
Federal Facility Indicator:	Not reported
Hazardous Secondary Material Indicator:	NN
Sub-Part K Indicator:	Not reported
Commercial TSD Indicator:	No
Treatment Storage and Disposal Type:	Not reported
2018 GPRA Permit Baseline:	Not on the Baseline
2018 GPRA Renewals Baseline:	Not on the Baseline
Permit Renewals Workload Universe:	Not reported
Permit Workload Universe:	Not reported
Permit Progress Universe:	Not reported
Post-Closure Workload Universe:	Not reported
Closure Workload Universe:	Not reported
202 GPRA Corrective Action Baseline:	No
Corrective Action Workload Universe:	No
Subject to Corrective Action Universe:	No
Non-TSDFs Where RCRA CA has Been Imposed Universe:	No
TSDFs Potentially Subject to CA Under 3004 (u)/(v) Universe:	No
TSDFs Only Subject to CA under Discretionary Auth Universe:	No
Corrective Action Priority Ranking:	No NCAPS ranking
Environmental Control Indicator:	No
Institutional Control Indicator:	No
Human Exposure Controls Indicator:	N/A
Groundwater Controls Indicator:	N/A
Operating TSDF Universe:	Not reported
Full Enforcement Universe:	Not reported
Significant Non-Complier Universe:	No
Unaddressed Significant Non-Complier Universe:	No
Addressed Significant Non-Complier Universe:	No
Significant Non-Complier With a Compliance Schedule Universe:	No
Financial Assurance Required:	Not reported
Handler Date of Last Change:	2009-02-12 18:42:44.0
Recognized Trader-Importer:	No
Recognized Trader-Exporter:	No
Importer of Spent Lead Acid Batteries:	No
Exporter of Spent Lead Acid Batteries:	No
Recycler Activity Without Storage:	Not reported
Manifest Broker:	Not reported
Sub-Part P Indicator:	No

Map ID  
Direction  
Distance  
Elevation

MAP FINDINGS

Site

Database(s)

EDR ID Number  
EPA ID Number

**CHAMELEON TRUCKING INC (Continued)**

**1012176037**

Handler - Owner Operator:

Owner/Operator Indicator:	Operator
Owner/Operator Name:	DEBORAH PEREZ
Legal Status:	Private
Date Became Current:	2006-04-07 00:00:00.
Date Ended Current:	Not reported
Owner/Operator Address:	Not reported
Owner/Operator City,State,Zip:	Not reported
Owner/Operator Telephone:	Not reported
Owner/Operator Telephone Ext:	Not reported
Owner/Operator Fax:	Not reported
Owner/Operator Email:	Not reported

Owner/Operator Indicator:	Owner
Owner/Operator Name:	DEBORAH PEREZ
Legal Status:	Private
Date Became Current:	2006-04-07 00:00:00.
Date Ended Current:	Not reported
Owner/Operator Address:	26 GREENBRIER CT
Owner/Operator City,State,Zip:	STANTON, CA 90680
Owner/Operator Telephone:	Not reported
Owner/Operator Telephone Ext:	Not reported
Owner/Operator Fax:	Not reported
Owner/Operator Email:	Not reported

Historic Generators:

Receive Date:	2009-02-03 00:00:00.0
Handler Name:	CHAMELEON TRUCKING INC
Federal Waste Generator Description:	Not a generator, verified
State District Owner:	Not reported
Large Quantity Handler of Universal Waste:	No
Recognized Trader Importer:	No
Recognized Trader Exporter:	No
Spent Lead Acid Battery Importer:	No
Spent Lead Acid Battery Exporter:	No
Current Record:	Yes
Non Storage Recycler Activity:	Not reported
Electronic Manifest Broker:	Not reported

List of NAICS Codes and Descriptions:

NAICS Code:	562111
NAICS Description:	SOLID WASTE COLLECTION
NAICS Code:	562112
NAICS Description:	HAZARDOUS WASTE COLLECTION

Facility Has Received Notices of Violations:

Violations:	No Violations Found
-------------	---------------------

Evaluation Action Summary:

Evaluations:	No Evaluations Found
--------------	----------------------

Map ID  
Direction  
Distance  
Elevation

MAP FINDINGS

Site

Database(s)

EDR ID Number  
EPA ID Number

675  
South  
1/8-1/4  
0.218 mi.  
1150 ft.

**PLAZA CLEANERS**  
**11372 BEACH BLVD**  
**STANTON, CA 90680**

**DRYCLEANERS** **S121697150**  
**N/A**

**Relative:**  
**Lower**

DRYCLEAN SOUTH COAST:

**Actual:**  
**67 ft.**

Name: PLAZA CLEANERS  
Address: 11372 BEACH BLVD  
City,State,Zip: STANTON, CA 90680  
Facility ID: 2724  
Application Number: 08083A  
Permit Number: S06439  
Status: O  
Representative Name: Not reported  
Representative Telephone: Not reported  
Permit Status: INACTIVE  
BCAT Number: 000234  
BCAT Description: DRY CLEANING EQUIP PERCHLOROETHYLENE  
CCAT Number: Not reported  
CCAT Description: Not reported  
UTM East: 0  
UTM North: 0  
Application Date: 12/31/9999  
PO Issue Date: 01/01/1983  
NAICS Code: Not reported  
SIC Code: 7216

BJ676  
NNW  
1/8-1/4  
0.220 mi.  
1160 ft.

**B & J AUTO REPAIR**  
**10281 BEACH BLVD**  
**STANTON, CA 90680**

**RCRA NonGen / NLR** **1024792357**  
**CAL000121041**

**Site 1 of 4 in cluster BJ**

**Relative:**  
**Higher**

RCRA NonGen / NLR:

**Actual:**  
**72 ft.**

Date Form Received by Agency: 1995-02-23 00:00:00.0  
Handler Name: B & J AUTO REPAIR  
Handler Address: 10281 BEACH BLVD  
Handler City,State,Zip: STANTON, CA 90680-0000  
EPA ID: CAL000121041  
Contact Name: HOANG BUI  
Contact Address: 10281 BEACH BLVD  
Contact City,State,Zip: STANTON, CA 99999-0000  
Contact Telephone: 714-761-4807  
Contact Fax: 999-999-9999  
Contact Email: BJ1AUTO@YAHOO.COM  
Contact Title: Not reported  
EPA Region: 09  
Land Type: Not reported  
Federal Waste Generator Description: Not a generator, verified  
Non-Notifier: Not reported  
Biennial Report Cycle: Not reported  
Accessibility: Not reported  
Active Site Indicator: Handler Activities  
State District Owner: Not reported  
State District: Not reported  
Mailing Address: 10281 BEACH BLVD  
Mailing City,State,Zip: STANTON, CA 90680-0000  
Owner Name: HOANG BUI  
Owner Type: Other

Map ID  
Direction  
Distance  
Elevation

MAP FINDINGS

Site

Database(s)

EDR ID Number  
EPA ID Number

**B & J AUTO REPAIR (Continued)**

**1024792357**

Operator Name:	HOANG BUI
Operator Type:	Other
Short-Term Generator Activity:	No
Importer Activity:	No
Mixed Waste Generator:	No
Transporter Activity:	No
Transfer Facility Activity:	No
Recycler Activity with Storage:	No
Small Quantity On-Site Burner Exemption:	No
Smelting Melting and Refining Furnace Exemption:	No
Underground Injection Control:	No
Off-Site Waste Receipt:	No
Universal Waste Indicator:	Yes
Universal Waste Destination Facility:	Yes
Federal Universal Waste:	No
Active Site Fed-Reg Treatment Storage and Disposal Facility:	Not reported
Active Site Converter Treatment storage and Disposal Facility:	Not reported
Active Site State-Reg Treatment Storage and Disposal Facility:	Not reported
Active Site State-Reg Handler:	---
Federal Facility Indicator:	Not reported
Hazardous Secondary Material Indicator:	N
Sub-Part K Indicator:	Not reported
Commercial TSD Indicator:	No
Treatment Storage and Disposal Type:	Not reported
2018 GPRA Permit Baseline:	Not on the Baseline
2018 GPRA Renewals Baseline:	Not on the Baseline
Permit Renewals Workload Universe:	Not reported
Permit Workload Universe:	Not reported
Permit Progress Universe:	Not reported
Post-Closure Workload Universe:	Not reported
Closure Workload Universe:	Not reported
202 GPRA Corrective Action Baseline:	No
Corrective Action Workload Universe:	No
Subject to Corrective Action Universe:	No
Non-TSDFs Where RCRA CA has Been Imposed Universe:	No
TSDFs Potentially Subject to CA Under 3004 (u)/(v) Universe:	No
TSDFs Only Subject to CA under Discretionary Auth Universe:	No
Corrective Action Priority Ranking:	No NCAPS ranking
Environmental Control Indicator:	No
Institutional Control Indicator:	No
Human Exposure Controls Indicator:	N/A
Groundwater Controls Indicator:	N/A
Operating TSDF Universe:	Not reported
Full Enforcement Universe:	Not reported
Significant Non-Complier Universe:	No
Unaddressed Significant Non-Complier Universe:	No
Addressed Significant Non-Complier Universe:	No
Significant Non-Complier With a Compliance Schedule Universe:	No
Financial Assurance Required:	Not reported
Handler Date of Last Change:	2018-09-05 15:42:45.0
Recognized Trader-Importer:	No
Recognized Trader-Exporter:	No
Importer of Spent Lead Acid Batteries:	No
Exporter of Spent Lead Acid Batteries:	No
Recycler Activity Without Storage:	No
Manifest Broker:	No
Sub-Part P Indicator:	No

Map ID  
Direction  
Distance  
Elevation

MAP FINDINGS

Site

Database(s)

EDR ID Number  
EPA ID Number

**B & J AUTO REPAIR (Continued)**

**1024792357**

Handler - Owner Operator:

Owner/Operator Indicator:	Operator
Owner/Operator Name:	HOANG BUI
Legal Status:	Other
Date Became Current:	Not reported
Date Ended Current:	Not reported
Owner/Operator Address:	10281 BEACH BLVD
Owner/Operator City,State,Zip:	STANTON, CA 99999-0000
Owner/Operator Telephone:	714-761-4807
Owner/Operator Telephone Ext:	Not reported
Owner/Operator Fax:	Not reported
Owner/Operator Email:	Not reported

Owner/Operator Indicator:	Owner
Owner/Operator Name:	HOANG BUI
Legal Status:	Other
Date Became Current:	Not reported
Date Ended Current:	Not reported
Owner/Operator Address:	10281 BEACH BLVD
Owner/Operator City,State,Zip:	STANTON, CA 90680-0000
Owner/Operator Telephone:	714-396-5663
Owner/Operator Telephone Ext:	Not reported
Owner/Operator Fax:	Not reported
Owner/Operator Email:	Not reported

Historic Generators:

Receive Date:	1995-02-23 00:00:00.0
Handler Name:	B & J AUTO REPAIR
Federal Waste Generator Description:	Not a generator, verified
State District Owner:	Not reported
Large Quantity Handler of Universal Waste:	No
Recognized Trader Importer:	No
Recognized Trader Exporter:	No
Spent Lead Acid Battery Importer:	No
Spent Lead Acid Battery Exporter:	No
Current Record:	Yes
Non Storage Recycler Activity:	Not reported
Electronic Manifest Broker:	Not reported

List of NAICS Codes and Descriptions:

NAICS Code:	811118
NAICS Description:	OTHER AUTOMOTIVE MECHANICAL AND ELECTRICAL REPAIR AND MAINTENANCE

Facility Has Received Notices of Violations:

Violations:	No Violations Found
-------------	---------------------

Evaluation Action Summary:

Evaluations:	No Evaluations Found
--------------	----------------------



Map ID  
Direction  
Distance  
Elevation

MAP FINDINGS

EDR ID Number  
EPA ID Number

BJ677  
NNW  
1/8-1/4  
0.220 mi.  
1160 ft.

**B & J AUTO REPAIR**  
**10281 BEACH BLVD**  
**STANTON, CA 90680**  
  
**Site 2 of 4 in cluster BJ**

**CERS HAZ WASTE**  
**HAZNET**  
**CERS**  
**HWTS**

**S113796383**  
**N/A**

**Relative:**  
**Higher**  
  
**Actual:**  
**72 ft.**

CERS HAZ WASTE:  
Name:  
Address:  
City,State,Zip:  
Site ID:  
CERS ID:  
CERS Description:

B & J COMPLETE AUTO REPAIR  
10281 BEACH BLVD STE B  
STANTON, CA 90680  
373673  
10539097  
Hazardous Waste Generator

HAZNET:

Name:  
Address:  
Address 2:  
City,State,Zip:  
Contact:  
Telephone:  
Mailing Name:  
Mailing Address:

B & J AUTO REPAIR  
10281 BEACH BLVD  
Not reported  
STANTON, CA 906800000  
HOANG BUI  
7147614807  
Not reported  
10281 BEACH BLVD

Year:  
Gepaid:  
TSD EPA ID:  
CA Waste Code:  
Disposal Method:  
  
Tons:

2012  
CAL000121041  
CAD099452708  
133 - Aqueous solution with total organic residues 10 percent or more  
H039 - Other Recovery Of Reclamation For Reuse Including Acid  
Regeneration, Organics Recovery Ect  
0.0834

Additional Info:

Year:  
Gen EPA ID:

2012  
CAL000121041

Shipment Date:  
Creation Date:  
Receipt Date:  
Manifest ID:  
Trans EPA ID:  
Trans Name:  
Trans 2 EPA ID:  
Trans 2 Name:  
TSDF EPA ID:  
Trans Name:  
TSDF Alt EPA ID:  
TSDF Alt Name:  
Waste Code Description:  
RCRA Code:  
Meth Code:

20120601  
8/7/2012 22:15:19  
20120604  
001799121GBF  
ILR000130062  
HERITAGE-CRYSTAL CLEAN LLC  
Not reported  
Not reported  
CAD099452708  
INDUSTRIAL SERVICE OIL COMPANY INC  
Not reported  
Not reported  
133 - Aqueous solution with 10% or more total organic residues  
Not reported  
H039 - Other Recovery Of Reclamation For Reuse Including Acid  
Regeneration, Organics Recovery Ect

Quantity Tons:  
Waste Quantity:  
Quantity Unit:  
Additional Code 1:  
Additional Code 2:

0.0834  
20  
G  
Not reported  
Not reported

Map ID  
Direction  
Distance  
Elevation

MAP FINDINGS

Site

Database(s)

EDR ID Number  
EPA ID Number

**B & J AUTO REPAIR (Continued)**

**S113796383**

Additional Code 3: Not reported  
Additional Code 4: Not reported  
Additional Code 5: Not reported

**CERS:**

Name: B & J COMPLETE AUTO REPAIR  
Address: 10281 BEACH BLVD STE B  
City,State,Zip: STANTON, CA 90680  
Site ID: 373673  
CERS ID: 10539097  
CERS Description: Chemical Storage Facilities

**Violations:**

Site ID: 373673  
Site Name: B & J COMPLETE AUTO REPAIR  
Violation Date: 02-18-2016  
Citation: HSC 6.95 25508(a)(1) - California Health and Safety Code, Chapter 6.95, Section(s) 25508(a)(1)  
Violation Description: Failure to establish and electronically submit an adequate emergency response plan and procedures for a release or threatened release of a hazardous material.  
Violation Notes: Returned to compliance on 06/12/2017. Please provide a detailed Business Emergency Plan. The sections for prevention, mitigation and abatement are empty. Abate this violation within 30 days.  
Violation Division: Orange County Environmental Health  
Violation Program: HMRRP  
Violation Source: CERS

Site ID: 373673  
Site Name: B & J COMPLETE AUTO REPAIR  
Violation Date: 02-18-2016  
Citation: HSC 6.95 25508(a)(1) - California Health and Safety Code, Chapter 6.95, Section(s) 25508(a)(1)  
Violation Description: Failure to complete and electronically submit hazardous material inventory information for all reportable hazardous materials on site at or above reportable quantities.  
Violation Notes: Returned to compliance on 06/12/2017. Business Activities; Needs EPA ID number : CAL000121041 Uncheck: Treat HW and check Generate HW Chemical and Common Name are Used Oil Fire Hazard Code ; Combustible Class III B Fed Haz Cat: Acute, Chronic and Fire Largest container 55 gallons Annual waste amt: 370 gallons Days on site 365 State waste code is 221 To abate this violation make corrections within 30 days.  
Violation Division: Orange County Environmental Health  
Violation Program: HMRRP  
Violation Source: CERS

**Evaluation:**

Eval General Type: Compliance Evaluation Inspection  
Eval Date: 01-11-2018  
Violations Found: No  
Eval Type: Routine done by local agency  
Eval Notes: No violations observed this date. The facility's EPA ID number is inactive. I worked with Hoang this date on filling out an EPA ID application form to reactivate his EPA ID number.  
Eval Division: Orange County Environmental Health  
Eval Program: HW  
Eval Source: CERS

Map ID  
Direction  
Distance  
Elevation

MAP FINDINGS

Site

Database(s)

EDR ID Number  
EPA ID Number

**B & J AUTO REPAIR (Continued)**

**S113796383**

Eval General Type: Compliance Evaluation Inspection  
Eval Date: 01-11-2018  
Violations Found: No  
Eval Type: Routine done by local agency  
Eval Notes: The following hazardous materials were observed on site in quantities that meet or exceed disclosure thresholds: - Used Motor Oil, 225 gallons The facility has submitted their Hazardous Materials Disclosure & Business Emergency Plan (HMBP) to California Environmental Reporting System (CERS). The facility's HMBP was missing required information and content. I worked with Hoang this date on resetting his CERS account password. We made corrections to the HMBP and resubmitted to CERS. The HMBP will be accepted following this inspection. No violations observed this date.

Eval Division: Orange County Environmental Health  
Eval Program: HMRRP  
Eval Source: CERS

Eval General Type: Other/Unknown  
Eval Date: 01-19-2018  
Violations Found: No  
Eval Type: Other, not routine, done by local agency  
Eval Notes: CERS HMBP submission was reviewed. All submittal elements have been accepted.

Eval Division: Orange County Environmental Health  
Eval Program: HMRRP  
Eval Source: CERS

Eval General Type: Compliance Evaluation Inspection  
Eval Date: 02-18-2016  
Violations Found: No  
Eval Type: Routine done by local agency  
Eval Notes: On site to conduct a Hazardous Waste Inspection. Met with Hoang John Bui who explained the process, escorted me through the site and gave consent to enter/inspect. Facility contains: used oil, used oil filters, and parts washer Hazardous waste containers are properly labeled and covered. All containers storing hazardous waste must be labeled with the following information: 1. The words G HAZARDOUS Waste 2. Waste (name) 3. Hazardous property of the waste (e.g. G toxic, flammable, corrosive, etc.) 4. Physical state of the waste (liquid or solid) 5. Name and address of the business. 6. Accumulation date (date the first drop of waste has been placed in container) Documents Available for review: 1. Hazardous waste Manifest/Receipts (keep a copy on site for three years). - Note: A copy of the federal manifest must be sent to DTSC. (Department of Toxic Substances Control, P.O. Box 400, Sacramento, CA 95812-0400). 2. Hazardous Waste Emergency Response [Truncated]

Eval Division: Orange County Environmental Health  
Eval Program: HW  
Eval Source: CERS

Eval General Type: Compliance Evaluation Inspection  
Eval Date: 02-18-2016  
Violations Found: Yes  
Eval Type: Routine done by local agency  
Eval Notes: On site to conduct hazardous materials chemical inventory and business emergency plan inspection this date, consent to enter, inspect and take photographs was given The HMBEP has been submitted through

Map ID  
Direction  
Distance  
Elevation

MAP FINDINGS

Site

Database(s)

EDR ID Number  
EPA ID Number

**B & J AUTO REPAIR (Continued)**

**S113796383**

----esubmit The facility has the following hazardous materials that exceed the required disclosure quantities: USED OIL Note: Please review the maximum amount of each chemical that is onsite. Also review the average daily amount and revise it so that it reflects the amount of each chemical that is typically onsite. Reporting thresholds are 500 pounds of solid or 55 gallons of liquid or 200 cubic feet of gas.

Eval Division: Orange County Environmental Health  
Eval Program: HMRRP  
Eval Source: CERS

Eval General Type: Other/Unknown  
Eval Date: 09-29-2016  
Violations Found: No  
Eval Type: Other, not routine, done by local agency  
Eval Notes: HMBEP declined. Business activities: Please verify whether your facility treats hazardous waste. Our records indicate a different owner address at 13671 Yosemite Drive in Westminster. Please correct the ownership address or contact Justin Bechara at (714) 290-5786 or jbechara@ochca.com to verify this information. Under hazardous material type indicate whether the motor oil is new (pure), or used (waste). Add the largest container and average daily amount. Change storage pressure and temperature to ambient. Facility map: Pictures of your facility are not required. Please add the following to your facility map: site orientation, adjacent streets, storm drains and sewers, access and exit points, emergency gas/water/electric shutoffs, evacuation staging area, hazardous material storage/handling areas, emergency response equipment. Please fill out the CERS Consolidated Emergency Response/Contingency Plan which can be found as a downloadable document once you the [Truncated]

Eval Division: Orange County Environmental Health  
Eval Program: HMRRP  
Eval Source: CERS

Eval General Type: Compliance Evaluation Inspection  
Eval Date: 11-21-2013  
Violations Found: No  
Eval Type: Routine done by local agency  
Eval Notes: On-site for routine inspection. Permission to enter, inspect, and take photographs granted by Mr. Bui. Hazardous Waste receipts from Clean Env Services made available and reviewed. HW containers properly labeled. Emergency numbers posted. Inspected trash/dumpster and it does not appear to contain any hazardous waste. The perimeter of the facility was also inspected; no obvious signs of releases were noted.

Eval Division: Orange County Environmental Health  
Eval Program: HW  
Eval Source: CERS

Eval General Type: Other/Unknown  
Eval Date: 12-28-2015  
Violations Found: No  
Eval Type: Other, not routine, done by local agency  
Eval Notes: INVENTORY (1 CHEMICAL) REVIEWED, BELOW THRESHOLD, ON 12/30/2014  
Eval Division: Orange County Environmental Health  
Eval Program: HMRRP  
Eval Source: CERS

Map ID  
Direction  
Distance  
Elevation

MAP FINDINGS

Site

Database(s)

EDR ID Number  
EPA ID Number

**B & J AUTO REPAIR (Continued)**

**S113796383**

Affiliation:

Affiliation Type Desc: Facility Mailing Address  
Entity Name: Mailing Address  
Entity Title: Not reported  
Affiliation Address: 10281 BEACH BLVD STE B  
Affiliation City: STANTON  
Affiliation State: CA  
Affiliation Country: Not reported  
Affiliation Zip: 90680  
Affiliation Phone: Not reported

Affiliation Type Desc: Legal Owner  
Entity Name: Hoang Bui  
Entity Title: Not reported  
Affiliation Address: 10281 BEACH BLVD STE B  
Affiliation City: STANTON  
Affiliation State: CA  
Affiliation Country: United States  
Affiliation Zip: 90680  
Affiliation Phone: (714) 395-5663

Affiliation Type Desc: CUPA District  
Entity Name: Orange County Env Health  
Entity Title: Not reported  
Affiliation Address: 1241 East Dyer RoadSuite 120  
Affiliation City: Santa Ana  
Affiliation State: CA  
Affiliation Country: Not reported  
Affiliation Zip: 92705-5611  
Affiliation Phone: (714) 433-6406

Affiliation Type Desc: Document Preparer  
Entity Name: John Bui  
Entity Title: Not reported  
Affiliation Address: Not reported  
Affiliation City: Not reported  
Affiliation State: Not reported  
Affiliation Country: Not reported  
Affiliation Zip: Not reported  
Affiliation Phone: Not reported

Affiliation Type Desc: Environmental Contact  
Entity Name: Cal King  
Entity Title: Not reported  
Affiliation Address: P.O.Box 5244  
Affiliation City: El Monte  
Affiliation State: CA  
Affiliation Country: Not reported  
Affiliation Zip: 91734  
Affiliation Phone: Not reported

Affiliation Type Desc: Operator  
Entity Name: Hoang Bui  
Entity Title: Not reported  
Affiliation Address: Not reported  
Affiliation City: Not reported  
Affiliation State: Not reported

Map ID  
Direction  
Distance  
Elevation

MAP FINDINGS

Site

Database(s)

EDR ID Number  
EPA ID Number

**B & J AUTO REPAIR (Continued)**

**S113796383**

Affiliation Country: Not reported  
Affiliation Zip: Not reported  
Affiliation Phone: (714) 395-5663

Affiliation Type Desc: Identification Signer  
Entity Name: John Bui  
Entity Title: Not reported  
Affiliation Address: Not reported  
Affiliation City: Not reported  
Affiliation State: Not reported  
Affiliation Country: Not reported  
Affiliation Zip: Not reported  
Affiliation Phone: Not reported

Affiliation Type Desc: Parent Corporation  
Entity Name: B & J COMPLETE AUTO REPAIR  
Entity Title: Not reported  
Affiliation Address: Not reported  
Affiliation City: Not reported  
Affiliation State: Not reported  
Affiliation Country: Not reported  
Affiliation Zip: Not reported  
Affiliation Phone: Not reported

**HWTS:**

Name: B & J AUTO REPAIR  
Address: 10281 BEACH BLVD  
Address 2: Not reported  
City,State,Zip: STANTON, CA 906800000  
EPA ID: CAL000121041  
Inactive Date: 06/30/2020  
Create Date: 02/23/1995  
Last Act Date: 01/04/2021  
Mailing Name: Not reported  
Mailing Address: 10281 BEACH BLVD  
Mailing Address 2: Not reported  
Mailing City,State,Zip: STANTON, CA 906800000  
Owner Name: HOANG BUI  
Owner Address: 10281 BEACH BLVD  
Owner Address 2: Not reported  
Owner City,State,Zip: STANTON, CA 906800000  
Contact Name: HOANG BUI  
Contact Address: 10281 BEACH BLVD  
Contact Address 2: Not reported  
City,State,Zip: STANTON, CA 999990000

**NAICS:**

EPA ID: CAL000121041  
Create Date: 2002-03-14 16:36:28.000  
NAICS Code: 811118  
NAICS Description: Other Automotive Mechanical and Electrical Repair and Maintenance  
Issued EPA ID Date: 1995-02-23 00:00:00  
Inactive Date: 2020-06-30 00:00:00  
Facility Name: B & J AUTO REPAIR  
Facility Address: 10281 BEACH BLVD  
Facility Address 2: Not reported

Map ID  
Direction  
Distance  
Elevation

MAP FINDINGS

Site

Database(s)

EDR ID Number  
EPA ID Number

**B & J AUTO REPAIR (Continued)**

**S113796383**

Facility City: STANTON  
Facility County: Not reported  
Facility State: CA  
Facility Zip: 906800000

**BI678**  
**ESE**  
**1/8-1/4**  
**0.221 mi.**  
**1167 ft.**

**NEW YOUNG'S AUTOBODY AND PAINT**  
**10960 DALE AVE**  
**STANTON, CA 90680**

**RCRA NonGen / NLR 1024793264**  
**CAL000135564**

**Site 3 of 5 in cluster BI**

**Relative:**  
**Higher**

RCRA NonGen / NLR:

**Actual:**  
**73 ft.**

Date Form Received by Agency: 1997-04-17 00:00:00.0  
Handler Name: NEW YOUNG'S AUTOBODY AND PAINT  
Handler Address: 10960 DALE AVE  
Handler City,State,Zip: STANTON, CA 90680-2732  
EPA ID: CAL000135564  
Contact Name: PAUL SONG  
Contact Address: 10960 DALE AVE  
Contact City,State,Zip: STANTON, CA 90680  
Contact Telephone: 714-826-0777  
Contact Fax: 714-252-5424  
Contact Email: NEWYOUNGSAUTO@YAHOO.COM  
Contact Title: Not reported  
EPA Region: 09  
Land Type: Not reported  
Federal Waste Generator Description: Not a generator, verified  
Non-Notifier: Not reported  
Biennial Report Cycle: Not reported  
Accessibility: Not reported  
Active Site Indicator: Handler Activities  
State District Owner: Not reported  
State District: Not reported  
Mailing Address: 10960 DALE AVE  
Mailing City,State,Zip: STANTON, CA 90680-2732  
Owner Name: GYOO SEOG PAK  
Owner Type: Other  
Operator Name: PAUL SONG  
Operator Type: Other  
Short-Term Generator Activity: No  
Importer Activity: No  
Mixed Waste Generator: No  
Transporter Activity: No  
Transfer Facility Activity: No  
Recycler Activity with Storage: No  
Small Quantity On-Site Burner Exemption: No  
Smelting Melting and Refining Furnace Exemption: No  
Underground Injection Control: No  
Off-Site Waste Receipt: No  
Universal Waste Indicator: Yes  
Universal Waste Destination Facility: Yes  
Federal Universal Waste: No  
Active Site Fed-Reg Treatment Storage and Disposal Facility: Not reported  
Active Site Converter Treatment storage and Disposal Facility: Not reported  
Active Site State-Reg Treatment Storage and Disposal Facility: Not reported  
Active Site State-Reg Handler: ---  
Federal Facility Indicator: Not reported

Map ID  
Direction  
Distance  
Elevation

MAP FINDINGS

Site

Database(s)

EDR ID Number  
EPA ID Number

**NEW YOUNG'S AUTOBODY AND PAINT (Continued)**

**1024793264**

Hazardous Secondary Material Indicator:	N
Sub-Part K Indicator:	Not reported
Commercial TSD Indicator:	No
Treatment Storage and Disposal Type:	Not reported
2018 GPRA Permit Baseline:	Not on the Baseline
2018 GPRA Renewals Baseline:	Not on the Baseline
Permit Renewals Workload Universe:	Not reported
Permit Workload Universe:	Not reported
Permit Progress Universe:	Not reported
Post-Closure Workload Universe:	Not reported
Closure Workload Universe:	Not reported
202 GPRA Corrective Action Baseline:	No
Corrective Action Workload Universe:	No
Subject to Corrective Action Universe:	No
Non-TSDs Where RCRA CA has Been Imposed Universe:	No
TSDs Potentially Subject to CA Under 3004 (u)/(v) Universe:	No
TSDs Only Subject to CA under Discretionary Auth Universe:	No
Corrective Action Priority Ranking:	No NCAPS ranking
Environmental Control Indicator:	No
Institutional Control Indicator:	No
Human Exposure Controls Indicator:	N/A
Groundwater Controls Indicator:	N/A
Operating TSD Universe:	Not reported
Full Enforcement Universe:	Not reported
Significant Non-Complier Universe:	No
Unaddressed Significant Non-Complier Universe:	No
Addressed Significant Non-Complier Universe:	No
Significant Non-Complier With a Compliance Schedule Universe:	No
Financial Assurance Required:	Not reported
Handler Date of Last Change:	2018-09-05 15:43:01.0
Recognized Trader-Importer:	No
Recognized Trader-Exporter:	No
Importer of Spent Lead Acid Batteries:	No
Exporter of Spent Lead Acid Batteries:	No
Recycler Activity Without Storage:	No
Manifest Broker:	No
Sub-Part P Indicator:	No

**Handler - Owner Operator:**

Owner/Operator Indicator:	Operator
Owner/Operator Name:	PAUL SONG
Legal Status:	Other
Date Became Current:	Not reported
Date Ended Current:	Not reported
Owner/Operator Address:	10960 DALE AVE
Owner/Operator City,State,Zip:	STANTON, CA 90680
Owner/Operator Telephone:	714-826-0777
Owner/Operator Telephone Ext:	Not reported
Owner/Operator Fax:	Not reported
Owner/Operator Email:	Not reported

Owner/Operator Indicator:	Owner
Owner/Operator Name:	GYOO SEOG PAK
Legal Status:	Other
Date Became Current:	Not reported
Date Ended Current:	Not reported



Map ID  
Direction  
Distance  
Elevation

MAP FINDINGS

Site

Database(s)

EDR ID Number  
EPA ID Number

**NEW YOUNG'S AUTOBODY AND PAINT (Continued)**

**1024793264**

Owner/Operator Address: 10960 DALE AVE  
Owner/Operator City,State,Zip: STANTON, CA 90680-2732  
Owner/Operator Telephone: 714-653-2651  
Owner/Operator Telephone Ext: Not reported  
Owner/Operator Fax: Not reported  
Owner/Operator Email: Not reported

Historic Generators:

Receive Date: 1997-04-17 00:00:00.0  
Handler Name: NEW YOUNG'S AUTOBODY AND PAINT  
Federal Waste Generator Description: Not a generator, verified  
State District Owner: Not reported  
Large Quantity Handler of Universal Waste: No  
Recognized Trader Importer: No  
Recognized Trader Exporter: No  
Spent Lead Acid Battery Importer: No  
Spent Lead Acid Battery Exporter: No  
Current Record: Yes  
Non Storage Recycler Activity: Not reported  
Electronic Manifest Broker: Not reported

List of NAICS Codes and Descriptions:

NAICS Code: 811111  
NAICS Description: GENERAL AUTOMOTIVE REPAIR

Facility Has Received Notices of Violations:

Violations: No Violations Found

Evaluation Action Summary:

Evaluations: No Evaluations Found

**BH679**  
**ESE**  
**1/8-1/4**  
**0.221 mi.**  
**1168 ft.**

**C&F WIRE PRODUCTS DIVWSTECHEER ENTERPRISES INC**  
**8536 CENTRAL AVE**  
**STANTON, CA 90680**  
**Site 4 of 9 in cluster BH**

**RCRA NonGen / NLR**

**1024808367**  
**CAL000279435**

**Relative:**  
**Higher**  
**Actual:**  
**73 ft.**

RCRA NonGen / NLR:  
Date Form Received by Agency: 2004-02-25 00:00:00.0  
Handler Name: C&F WIRE PRODUCTS DIVWSTECHEER ENTERPRISES INC  
Handler Address: 8536 CENTRAL AVE  
Handler City,State,Zip: STANTON, CA 90680  
EPA ID: CAL000279435  
Contact Name: TAMMY STECHER  
Contact Address: 8536 CENTRAL AVE  
Contact City,State,Zip: STANTON, CA 90680  
Contact Telephone: 714-484-6900  
Contact Fax: 714-484-6996  
Contact Email: TAMMY@CFWIREPRODUCTS.COM  
Contact Title: Not reported  
EPA Region: 09  
Land Type: Not reported  
Federal Waste Generator Description: Not a generator, verified  
Non-Notifier: Not reported  
Biennial Report Cycle: Not reported

Map ID  
Direction  
Distance  
Elevation

MAP FINDINGS

Site

Database(s)

EDR ID Number  
EPA ID Number

**C&F WIRE PRODUCTS DIVWSTECHER ENTERPRISES INC (Continued)**

**1024808367**

Accessibility:	Not reported
Active Site Indicator:	Handler Activities
State District Owner:	Not reported
State District:	Not reported
Mailing Address:	8536 CENTRAL AVE
Mailing City,State,Zip:	STANTON, CA 90680-0000
Owner Name:	STECHER ENTERPRISES INC
Owner Type:	Other
Operator Name:	TAMMY STECHER
Operator Type:	Other
Short-Term Generator Activity:	No
Importer Activity:	No
Mixed Waste Generator:	No
Transporter Activity:	No
Transfer Facility Activity:	No
Recycler Activity with Storage:	No
Small Quantity On-Site Burner Exemption:	No
Smelting Melting and Refining Furnace Exemption:	No
Underground Injection Control:	No
Off-Site Waste Receipt:	No
Universal Waste Indicator:	Yes
Universal Waste Destination Facility:	Yes
Federal Universal Waste:	No
Active Site Fed-Reg Treatment Storage and Disposal Facility:	Not reported
Active Site Converter Treatment storage and Disposal Facility:	Not reported
Active Site State-Reg Treatment Storage and Disposal Facility:	Not reported
Active Site State-Reg Handler:	---
Federal Facility Indicator:	Not reported
Hazardous Secondary Material Indicator:	N
Sub-Part K Indicator:	Not reported
Commercial TSD Indicator:	No
Treatment Storage and Disposal Type:	Not reported
2018 GPRA Permit Baseline:	Not on the Baseline
2018 GPRA Renewals Baseline:	Not on the Baseline
Permit Renewals Workload Universe:	Not reported
Permit Workload Universe:	Not reported
Permit Progress Universe:	Not reported
Post-Closure Workload Universe:	Not reported
Closure Workload Universe:	Not reported
202 GPRA Corrective Action Baseline:	No
Corrective Action Workload Universe:	No
Subject to Corrective Action Universe:	No
Non-TSDFs Where RCRA CA has Been Imposed Universe:	No
TSDFs Potentially Subject to CA Under 3004 (u)/(v) Universe:	No
TSDFs Only Subject to CA under Discretionary Auth Universe:	No
Corrective Action Priority Ranking:	No NCAPS ranking
Environmental Control Indicator:	No
Institutional Control Indicator:	No
Human Exposure Controls Indicator:	N/A
Groundwater Controls Indicator:	N/A
Operating TSD Universe:	Not reported
Full Enforcement Universe:	Not reported
Significant Non-Complier Universe:	No
Unaddressed Significant Non-Complier Universe:	No
Addressed Significant Non-Complier Universe:	No
Significant Non-Complier With a Compliance Schedule Universe:	No
Financial Assurance Required:	Not reported

Map ID  
Direction  
Distance  
Elevation

MAP FINDINGS

Site

Database(s)

EDR ID Number  
EPA ID Number

**C&F WIRE PRODUCTS DIVWSTECHER ENTERPRISES INC (Continued)**

**1024808367**

Handler Date of Last Change:	2018-09-05 20:25:31.0
Recognized Trader-Importer:	No
Recognized Trader-Exporter:	No
Importer of Spent Lead Acid Batteries:	No
Exporter of Spent Lead Acid Batteries:	No
Recycler Activity Without Storage:	No
Manifest Broker:	No
Sub-Part P Indicator:	No

**Handler - Owner Operator:**

Owner/Operator Indicator:	Owner
Owner/Operator Name:	STECHER ENTERPRISES INC
Legal Status:	Other
Date Became Current:	Not reported
Date Ended Current:	Not reported
Owner/Operator Address:	8536 CENTRAL AVE
Owner/Operator City,State,Zip:	STANTON, CA 90680-0000
Owner/Operator Telephone:	714-484-6900
Owner/Operator Telephone Ext:	Not reported
Owner/Operator Fax:	Not reported
Owner/Operator Email:	Not reported

Owner/Operator Indicator:	Operator
Owner/Operator Name:	TAMMY STECHER
Legal Status:	Other
Date Became Current:	Not reported
Date Ended Current:	Not reported
Owner/Operator Address:	8536 CENTRAL AVE
Owner/Operator City,State,Zip:	STANTON, CA 90680
Owner/Operator Telephone:	714-484-6900
Owner/Operator Telephone Ext:	Not reported
Owner/Operator Fax:	Not reported
Owner/Operator Email:	Not reported

**Historic Generators:**

Receive Date:	2004-02-25 00:00:00.0
Handler Name:	C&F WIRE PRODUCTS DIVWSTECHER ENTERPRISES INC
Federal Waste Generator Description:	Not a generator, verified
State District Owner:	Not reported
Large Quantity Handler of Universal Waste:	No
Recognized Trader Importer:	No
Recognized Trader Exporter:	No
Spent Lead Acid Battery Importer:	No
Spent Lead Acid Battery Exporter:	No
Current Record:	Yes
Non Storage Recycler Activity:	Not reported
Electronic Manifest Broker:	Not reported

**List of NAICS Codes and Descriptions:**

NAICS Code:	332612
NAICS Description:	SPRING (LIGHT GAUGE) MANUFACTURING
NAICS Code:	334518
NAICS Description:	WATCH, CLOCK, AND PART MANUFACTURING

Map ID  
Direction  
Distance  
Elevation

MAP FINDINGS

Site

Database(s)

EDR ID Number  
EPA ID Number

**C&F WIRE PRODUCTS DIVWSTECHER ENTERPRISES INC (Continued)**

**1024808367**

Facility Has Received Notices of Violations:

Violations:

No Violations Found

Evaluation Action Summary:

Evaluations:

No Evaluations Found

**BH680**  
**ESE**  
**1/8-1/4**  
**0.221 mi.**  
**1168 ft.**

**C&F WIRE PRODUCTS DIVWSTECHER ENTERPRISES INC**

**8536 CENTRAL AVE**  
**STANTON, CA 90680**

**Site 5 of 9 in cluster BH**

**CERS HAZ WASTE**  
**HAZNET**  
**CERS**  
**HWTS**

**S113130808**  
**N/A**

**Relative:**  
**Higher**

**Actual:**  
**73 ft.**

CERS HAZ WASTE:

Name:

C & F WIRE PRODUCTS

Address:

8536 CENTRAL AVE

City,State,Zip:

STANTON, CA 90680

Site ID:

446156

CERS ID:

10523176

CERS Description:

Hazardous Waste Generator

HAZNET:

Name:

C&F WIRE PRODUCTS DIVWSTECHER ENTERPRISES INC

Address:

8536 CENTRAL AVE

Address 2:

Not reported

City,State,Zip:

STANTON, CA 906800000

Contact:

TAMMY STECHER

Telephone:

7144846900

Mailing Name:

Not reported

Mailing Address:

8536 CENTRAL AVE

Year:

2019

Gepaid:

CAL000279435

TSD EPA ID:

CAD097030993

CA Waste Code:

171 - Metal sludge (Alkaline solution (pH >= 12.5) with metals)

Disposal Method:

H141 - Storage, Bulking, And/Or Transfer Off Site--No  
Treatment/Reovery (H010-H129) Or (H131-H135)

Tons:

0.68805

Year:

2018

Gepaid:

CAL000279435

TSD EPA ID:

CAD097030993

CA Waste Code:

171 - Metal sludge (Alkaline solution (pH >= 12.5) with metals)

Disposal Method:

H141 - Storage, Bulking, And/Or Transfer Off Site--No  
Treatment/Reovery (H010-H129) Or (H131-H135)

Tons:

1.29270

Year:

2017

Gepaid:

CAL000279435

TSD EPA ID:

CAD097030993

CA Waste Code:

171 - Metal sludge (Alkaline solution (pH >= 12.5) with metals)

Disposal Method:

H141 - Storage, Bulking, And/Or Transfer Off Site--No  
Treatment/Reovery (H010-H129) Or (H131-H135)

Tons:

1.317

Year:

2016

Map ID  
Direction  
Distance  
Elevation

MAP FINDINGS

Site

Database(s)

EDR ID Number  
EPA ID Number

**C&F WIRE PRODUCTS DIVWSTECHEER ENTERPRISES INC (Continued)**

**S113130808**

Gepaid:	CAL000279435
TSD EPA ID:	CAD097030993
CA Waste Code:	171 - Metal sludge (Alkaline solution (pH >= 12.5) with metals)
Disposal Method:	H141 - Storage, Bulking, And/Or Transfer Off Site--No Treatment/Reovery (H010-H129) Or (H131-H135)
Tons:	1.3255
Year:	2015
Gepaid:	CAL000279435
TSD EPA ID:	CAD097030993
CA Waste Code:	171 - Metal sludge (Alkaline solution (pH >= 12.5) with metals)
Disposal Method:	H141 - Storage, Bulking, And/Or Transfer Off Site--No Treatment/Reovery (H010-H129) Or (H131-H135)
Tons:	1.9182
Year:	2014
Gepaid:	CAL000279435
TSD EPA ID:	CAD097030993
CA Waste Code:	171 - Metal sludge (Alkaline solution (pH >= 12.5) with metals)
Disposal Method:	H141 - Storage, Bulking, And/Or Transfer Off Site--No Treatment/Reovery (H010-H129) Or (H131-H135)
Tons:	0.4587
Year:	2014
Gepaid:	CAL000279435
TSD EPA ID:	CAD097030993
CA Waste Code:	171 - Metal sludge (Alkaline solution (pH >= 12.5) with metals)
Disposal Method:	H129 - Other Treatment
Tons:	0.25
Year:	2013
Gepaid:	CAL000279435
TSD EPA ID:	CAD097030993
CA Waste Code:	171 - Metal sludge (Alkaline solution (pH >= 12.5) with metals)
Disposal Method:	H141 - Storage, Bulking, And/Or Transfer Off Site--No Treatment/Reovery (H010-H129) Or (H131-H135)
Tons:	0.8757
Year:	2013
Gepaid:	CAL000279435
TSD EPA ID:	CAD097030993
CA Waste Code:	171 - Metal sludge (Alkaline solution (pH >= 12.5) with metals)
Disposal Method:	H129 - Other Treatment
Tons:	0.22935
Year:	2012
Gepaid:	CAL000279435
TSD EPA ID:	CAD097030993
CA Waste Code:	171 - Metal sludge (Alkaline solution (pH >= 12.5) with metals)
Disposal Method:	H141 - Storage, Bulking, And/Or Transfer Off Site--No Treatment/Reovery (H010-H129) Or (H131-H135)
Tons:	2.43945

[Click this hyperlink](#) while viewing on your computer to access 13 additional CA HAZNET: record(s) in the EDR Site Report.

Map ID  
Direction  
Distance  
Elevation

MAP FINDINGS

Site

Database(s)

EDR ID Number  
EPA ID Number

**C&F WIRE PRODUCTS DIVWSTECHEER ENTERPRISES INC (Continued)**

**S113130808**

Additional Info:

Year:	2007
Gen EPA ID:	CAL000279435
Shipment Date:	20070905
Creation Date:	11/5/2007 18:30:51
Receipt Date:	20070906
Manifest ID:	001737871JJK
Trans EPA ID:	CAR000047613
Trans Name:	CAL WEST ENVIRONMENTAL SERVICES INC
Trans 2 EPA ID:	Not reported
Trans 2 Name:	Not reported
TSDF EPA ID:	CAD097030993
Trans Name:	SIEMENS WATER TECHNOLOGY CORP
TSDF Alt EPA ID:	Not reported
TSDF Alt Name:	Not reported
Waste Code Description:	181 - Other inorganic solid waste Organics
RCRA Code:	D007
Meth Code:	H141 - Storage, Bulking, And/Or Transfer Off Site--No Treatment/Reovery (H010-H129) Or (H131-H135)
Quantity Tons:	0.22935
Waste Quantity:	55
Quantity Unit:	G
Additional Code 1:	Not reported
Additional Code 2:	Not reported
Additional Code 3:	Not reported
Additional Code 4:	Not reported
Additional Code 5:	Not reported
Shipment Date:	20070627
Creation Date:	11/3/2007 18:30:14
Receipt Date:	20070705
Manifest ID:	001737573JJK
Trans EPA ID:	CAR000047613
Trans Name:	CAL WEST ENVIRONMENTAL SERVICES INC
Trans 2 EPA ID:	Not reported
Trans 2 Name:	Not reported
TSDF EPA ID:	CAD097030993
Trans Name:	SIEMENS WATER TECHNOLOGY CORP
TSDF Alt EPA ID:	Not reported
TSDF Alt Name:	Not reported
Waste Code Description:	223 - Unspecified oil-containing waste
RCRA Code:	D007
Meth Code:	H135 - Discharge To Sewer/Potw Or Npdes(With Prior Storage--With Or Without Treatment)
Quantity Tons:	0.1668
Waste Quantity:	40
Quantity Unit:	G
Additional Code 1:	Not reported
Additional Code 2:	Not reported
Additional Code 3:	Not reported
Additional Code 4:	Not reported
Additional Code 5:	Not reported
Shipment Date:	20070202
Creation Date:	12/10/2007 18:30:18
Receipt Date:	20070214

Map ID  
Direction  
Distance  
Elevation

MAP FINDINGS

Site

Database(s)

EDR ID Number  
EPA ID Number

**C&F WIRE PRODUCTS DIVWSTECHEER ENTERPRISES INC (Continued)**

**S113130808**

Manifest ID: 000463482JJK  
Trans EPA ID: CAR000175422  
Trans Name: WORLDWIDE RECOVERY SYSTEMS INC  
Trans 2 EPA ID: NJD986607380  
Trans 2 Name: MAUMEE EXPRESS INC  
TSDF EPA ID: NVT330010000  
Trans Name: US ECOLOGY (BEATTY NV)  
TSDF Alt EPA ID: Not reported  
TSDF Alt Name: Not reported  
Waste Code Description: 181 - Other inorganic solid waste Organics  
RCRA Code: D007  
Meth Code: H132 - Landfill Or Surface Impoundment That Will Be Closed As  
Landfill( To Include On-Site Treatment And/Or Stabilization)  
Quantity Tons: 0.35445  
Waste Quantity: 85  
Quantity Unit: G  
Additional Code 1: Not reported  
Additional Code 2: Not reported  
Additional Code 3: Not reported  
Additional Code 4: Not reported  
Additional Code 5: Not reported

**Additional Info:**

Year: 2008  
Gen EPA ID: CAL000279435

Shipment Date: 20081112  
Creation Date: 1/9/2009 18:30:26  
Receipt Date: 20081118  
Manifest ID: 002462160FLE  
Trans EPA ID: CAR000047613  
Trans Name: CAL WEST ENVIRONMENTAL SERVICES INC  
Trans 2 EPA ID: Not reported  
Trans 2 Name: Not reported  
TSDF EPA ID: CAD097030993  
Trans Name: SIEMENS WATER TECHNOLOGY CORP  
TSDF Alt EPA ID: Not reported  
TSDF Alt Name: Not reported  
Waste Code Description: 171 - Metal sludge (see 121)  
RCRA Code: D007  
Meth Code: H141 - Storage, Bulking, And/Or Transfer Off Site--No  
Treatment/Reovery (H010-H129) Or (H131-H135)  
Quantity Tons: 0.68805  
Waste Quantity: 165  
Quantity Unit: G  
Additional Code 1: Not reported  
Additional Code 2: Not reported  
Additional Code 3: Not reported  
Additional Code 4: Not reported  
Additional Code 5: Not reported

Shipment Date: 20080926  
Creation Date: 11/17/2008 18:30:08  
Receipt Date: 20081001  
Manifest ID: 001493055SKS  
Trans EPA ID: TXR000050930  
Trans Name: SAFETY-KLEEN SYSTEMS INC

Map ID  
Direction  
Distance  
Elevation

MAP FINDINGS

Site

Database(s)

EDR ID Number  
EPA ID Number

**C&F WIRE PRODUCTS DIVWSTECHER ENTERPRISES INC (Continued)**

**S113130808**

Trans 2 EPA ID: Not reported  
Trans 2 Name: Not reported  
TSDF EPA ID: CAT080013352  
Trans Name: DEMENNO / KERDOON  
TSDF Alt EPA ID: Not reported  
TSDF Alt Name: Not reported  
Waste Code Description: 222 - Oil/water separation sludge  
RCRA Code: Not reported  
Meth Code: H039 - Other Recovery Of Reclamation For Reuse Including Acid  
Regeneration, Organics Recovery Ect

Quantity Tons: 0.72975  
Waste Quantity: 175  
Quantity Unit: G  
Additional Code 1: Not reported  
Additional Code 2: Not reported  
Additional Code 3: Not reported  
Additional Code 4: Not reported  
Additional Code 5: Not reported

Shipment Date: 20080813  
Creation Date: 10/1/2008 18:30:31  
Receipt Date: 20080819  
Manifest ID: 004103315JJK  
Trans EPA ID: CAR000047613  
Trans Name: CAL WEST ENVIRONMENTAL SERVICES INC  
Trans 2 EPA ID: Not reported  
Trans 2 Name: Not reported  
TSDF EPA ID: CAD097030993  
Trans Name: SIEMENS WATER TECHNOLOGIES CORP  
TSDF Alt EPA ID: Not reported  
TSDF Alt Name: Not reported  
Waste Code Description: 171 - Metal sludge (see 121  
RCRA Code: D007  
Meth Code: H141 - Storage, Bulking, And/Or Transfer Off Site--No  
Treatment/Reovery (H010-H129) Or (H131-H135)

Quantity Tons: 0.4587  
Waste Quantity: 110  
Quantity Unit: G  
Additional Code 1: Not reported  
Additional Code 2: Not reported  
Additional Code 3: Not reported  
Additional Code 4: Not reported  
Additional Code 5: Not reported

Shipment Date: 20080604  
Creation Date: 8/7/2008 18:30:22  
Receipt Date: 20080610  
Manifest ID: 004103055JJK  
Trans EPA ID: CAR000047613  
Trans Name: CAL WEST ENVIRONMENTAL SERVICES INC  
Trans 2 EPA ID: Not reported  
Trans 2 Name: Not reported  
TSDF EPA ID: CAD097030993  
Trans Name: SIEMENS WATER TECHNOLOGY CORP  
TSDF Alt EPA ID: Not reported  
TSDF Alt Name: Not reported  
Waste Code Description: 171 - Metal sludge (see 121



Map ID  
Direction  
Distance  
Elevation

MAP FINDINGS

Site

Database(s)

EDR ID Number  
EPA ID Number

**C&F WIRE PRODUCTS DIVWSTECHER ENTERPRISES INC (Continued)**

**S113130808**

RCRA Code:	D007
Meth Code:	H141 - Storage, Bulking, And/Or Transfer Off Site--No Treatment/Reovery (H010-H129) Or (H131-H135)
Quantity Tons:	0.4587
Waste Quantity:	110
Quantity Unit:	G
Additional Code 1:	Not reported
Additional Code 2:	Not reported
Additional Code 3:	Not reported
Additional Code 4:	Not reported
Additional Code 5:	Not reported
Shipment Date:	20080206
Creation Date:	3/28/2008 18:30:25
Receipt Date:	20080212
Manifest ID:	004101566JJK
Trans EPA ID:	CAR000047613
Trans Name:	CAL WEST ENVIRONMENTAL SERVICES INC
Trans 2 EPA ID:	Not reported
Trans 2 Name:	Not reported
TSDF EPA ID:	CAD097030993
Trans Name:	SIEMENS WATER TECHNOLOGY CORP
TSDF Alt EPA ID:	Not reported
TSDF Alt Name:	Not reported
Waste Code Description:	171 - Metal sludge (see 121
RCRA Code:	D007
Meth Code:	H141 - Storage, Bulking, And/Or Transfer Off Site--No Treatment/Reovery (H010-H129) Or (H131-H135)
Quantity Tons:	0.22935
Waste Quantity:	55
Quantity Unit:	G
Additional Code 1:	Not reported
Additional Code 2:	Not reported
Additional Code 3:	Not reported
Additional Code 4:	Not reported
Additional Code 5:	Not reported
Shipment Date:	20080206
Creation Date:	3/28/2008 18:30:25
Receipt Date:	20080212
Manifest ID:	004101566JJK
Trans EPA ID:	CAR000047613
Trans Name:	CAL WEST ENVIRONMENTAL SERVICES INC
Trans 2 EPA ID:	Not reported
Trans 2 Name:	Not reported
TSDF EPA ID:	CAD097030993
Trans Name:	SIEMENS WATER TECHNOLOGY CORP
TSDF Alt EPA ID:	Not reported
TSDF Alt Name:	Not reported
Waste Code Description:	171 - Metal sludge (see 121
RCRA Code:	D007
Meth Code:	H141 - Storage, Bulking, And/Or Transfer Off Site--No Treatment/Reovery (H010-H129) Or (H131-H135)
Quantity Tons:	0.22935
Waste Quantity:	55
Quantity Unit:	G
Additional Code 1:	Not reported

Map ID  
Direction  
Distance  
Elevation

MAP FINDINGS

Site

Database(s)

EDR ID Number  
EPA ID Number

**C&F WIRE PRODUCTS DIVWSTECHEER ENTERPRISES INC (Continued)**

**S113130808**

Additional Code 2: Not reported  
Additional Code 3: Not reported  
Additional Code 4: Not reported  
Additional Code 5: Not reported

Additional Info:

Year: 2004  
Gen EPA ID: CAL000279435

Shipment Date: 20040924  
Creation Date: 1/11/2005 18:31:27  
Receipt Date: 20041005  
Manifest ID: 23888397  
Trans EPA ID: CAR000118455  
Trans Name: WORLDWIDE RECOVERY SYSTEMS INC  
Trans 2 EPA ID: CAR000108209  
Trans 2 Name: ERT  
TSDF EPA ID: CAT080033681  
Trans Name: DKE ENVIRONMENTAL  
TSDF Alt EPA ID: CAT080033681  
TSDF Alt Name: Not reported  
Waste Code Description: 181 - Other inorganic solid waste Organics  
RCRA Code: D007  
Meth Code: D80 - Disposal, Land Fill  
Quantity Tons: 0.35  
Waste Quantity: 700  
Quantity Unit: P  
Additional Code 1: Not reported  
Additional Code 2: Not reported  
Additional Code 3: Not reported  
Additional Code 4: Not reported  
Additional Code 5: Not reported

Additional Info:

Year: 2009  
Gen EPA ID: CAL000279435

Shipment Date: 20091209  
Creation Date: 2/3/2010 18:30:41  
Receipt Date: 20091215  
Manifest ID: 002846018FLE  
Trans EPA ID: CAR000047613  
Trans Name: CAL WEST ENVIRONMENTAL SERVICES INC  
Trans 2 EPA ID: Not reported  
Trans 2 Name: Not reported  
TSDF EPA ID: CAD097030993  
Trans Name: SIEMENS WATER TECHNOLOGY CORP  
TSDF Alt EPA ID: Not reported  
TSDF Alt Name: Not reported  
Waste Code Description: 171 - Metal sludge (see 121  
RCRA Code: D007  
Meth Code: H141 - Storage, Bulking, And/Or Transfer Off Site--No  
Treatment/Recovery (H010-H129) Or (H131-H135)  
Quantity Tons: 0.4587  
Waste Quantity: 110  
Quantity Unit: G

Map ID  
Direction  
Distance  
Elevation

MAP FINDINGS

Site

Database(s)

EDR ID Number  
EPA ID Number

**C&F WIRE PRODUCTS DIVWSTECHEER ENTERPRISES INC (Continued)**

**S113130808**

Additional Code 1:	Not reported
Additional Code 2:	Not reported
Additional Code 3:	Not reported
Additional Code 4:	Not reported
Additional Code 5:	Not reported
Shipment Date:	20090624
Creation Date:	7/31/2009 18:30:45
Receipt Date:	20090630
Manifest ID:	002482970FLE
Trans EPA ID:	CAR000047613
Trans Name:	CAL WEST ENVIRONMENTAL SERVICES INC
Trans 2 EPA ID:	Not reported
Trans 2 Name:	Not reported
TSDF EPA ID:	CAD097030993
Trans Name:	SIEMENS WATER TECHNOLOGY CORP
TSDF Alt EPA ID:	Not reported
TSDF Alt Name:	Not reported
Waste Code Description:	171 - Metal sludge (see 121
RCRA Code:	D007
Meth Code:	H141 - Storage, Bulking, And/Or Transfer Off Site--No Treatment/Reovery (H010-H129) Or (H131-H135)
Quantity Tons:	0.68805
Waste Quantity:	165
Quantity Unit:	G
Additional Code 1:	Not reported
Additional Code 2:	Not reported
Additional Code 3:	Not reported
Additional Code 4:	Not reported
Additional Code 5:	Not reported
Additional Info:	
Year:	2016
Gen EPA ID:	CAL000279435
Shipment Date:	20151104
Creation Date:	1/11/2016 22:16:14
Receipt Date:	20151110
Manifest ID:	008887700FLE
Trans EPA ID:	CAR000047613
Trans Name:	CAL WEST ENVIRONMENTAL SERVICES INC
Trans 2 EPA ID:	Not reported
Trans 2 Name:	Not reported
TSDF EPA ID:	CAD097030993
Trans Name:	EVOQUA WATER TECHNOLOGIES LLC
TSDF Alt EPA ID:	Not reported
TSDF Alt Name:	Not reported
Waste Code Description:	171 - Metal sludge (see 121
RCRA Code:	D007
Meth Code:	H141 - Storage, Bulking, And/Or Transfer Off Site--No Treatment/Reovery (H010-H129) Or (H131-H135)
Quantity Tons:	0.417
Waste Quantity:	100
Quantity Unit:	G
Additional Code 1:	Not reported
Additional Code 2:	Not reported
Additional Code 3:	Not reported

Map ID  
Direction  
Distance  
Elevation

MAP FINDINGS

Site

Database(s)

EDR ID Number  
EPA ID Number

**C&F WIRE PRODUCTS DIVWSTECHER ENTERPRISES INC (Continued)**

**S113130808**

Additional Code 4:	Not reported
Additional Code 5:	Not reported
Shipment Date:	20150826
Creation Date:	11/4/2015 22:15:23
Receipt Date:	20150901
Manifest ID:	008218817FLE
Trans EPA ID:	CAR000047613
Trans Name:	CAL WEST ENVIRONMENTAL SERVICES INC
Trans 2 EPA ID:	Not reported
Trans 2 Name:	Not reported
TSDF EPA ID:	CAD097030993
Trans Name:	EVOQUA WATER TECHNOLOGIES LLC
TSDF Alt EPA ID:	Not reported
TSDF Alt Name:	Not reported
Waste Code Description:	171 - Metal sludge (see 121
RCRA Code:	D007
Meth Code:	H141 - Storage, Bulking, And/Or Transfer Off Site--No Treatment/Reovery (H010-H129) Or (H131-H135)
Quantity Tons:	0.417
Waste Quantity:	100
Quantity Unit:	G
Additional Code 1:	Not reported
Additional Code 2:	Not reported
Additional Code 3:	Not reported
Additional Code 4:	Not reported
Additional Code 5:	Not reported
Shipment Date:	20150610
Creation Date:	8/20/2015 22:15:10
Receipt Date:	20150616
Manifest ID:	008218419FLE
Trans EPA ID:	CAR000047613
Trans Name:	CAL WEST ENVIRONMENTAL SERVICES INC
Trans 2 EPA ID:	Not reported
Trans 2 Name:	Not reported
TSDF EPA ID:	CAD097030993
Trans Name:	EVOQUA WATER TECHNOLOGIES LLC
TSDF Alt EPA ID:	Not reported
TSDF Alt Name:	Not reported
Waste Code Description:	171 - Metal sludge (see 121
RCRA Code:	D007
Meth Code:	H141 - Storage, Bulking, And/Or Transfer Off Site--No Treatment/Reovery (H010-H129) Or (H131-H135)
Quantity Tons:	0.6255
Waste Quantity:	150
Quantity Unit:	G
Additional Code 1:	Not reported
Additional Code 2:	Not reported
Additional Code 3:	Not reported
Additional Code 4:	Not reported
Additional Code 5:	Not reported
Shipment Date:	20150304
Creation Date:	5/19/2015 22:15:15
Receipt Date:	20150310
Manifest ID:	007879135FLE

Map ID  
Direction  
Distance  
Elevation

MAP FINDINGS

Site

Database(s)

EDR ID Number  
EPA ID Number

**C&F WIRE PRODUCTS DIVWSTECHER ENTERPRISES INC (Continued)**

**S113130808**

Trans EPA ID: CAR000047613  
Trans Name: CAL WEST ENVIRONMENTAL SERVICES INC  
Trans 2 EPA ID: Not reported  
Trans 2 Name: Not reported  
TSDF EPA ID: CAD097030993  
Trans Name: EVOQUA WATER TECHNOLOGIES LLC  
TSDF Alt EPA ID: Not reported  
TSDF Alt Name: Not reported  
Waste Code Description: 171 - Metal sludge (see 121  
RCRA Code: D007  
Meth Code: H141 - Storage, Bulking, And/Or Transfer Off Site--No  
Treatment/Reovery (H010-H129) Or (H131-H135)  
Quantity Tons: 0.4587  
Waste Quantity: 110  
Quantity Unit: G  
Additional Code 1: Not reported  
Additional Code 2: Not reported  
Additional Code 3: Not reported  
Additional Code 4: Not reported  
Additional Code 5: Not reported

**Additional Info:**

Year: 2014  
Gen EPA ID: CAL000279435

Shipment Date: 20141029  
Creation Date: 12/30/2014 22:15:05  
Receipt Date: 20141104  
Manifest ID: 007699527FLE  
Trans EPA ID: CAR000047613  
Trans Name: CAL WEST ENVIRONMENTAL SERVICES INC  
Trans 2 EPA ID: Not reported  
Trans 2 Name: Not reported  
TSDF EPA ID: CAD097030993  
Trans Name: EVOQUA WATER TECHNOLOGIES LLC  
TSDF Alt EPA ID: Not reported  
TSDF Alt Name: Not reported  
Waste Code Description: 171 - Metal sludge (see 121  
RCRA Code: D007  
Meth Code: H141 - Storage, Bulking, And/Or Transfer Off Site--No  
Treatment/Reovery (H010-H129) Or (H131-H135)  
Quantity Tons: 0.4587  
Waste Quantity: 110  
Quantity Unit: G  
Additional Code 1: Not reported  
Additional Code 2: Not reported  
Additional Code 3: Not reported  
Additional Code 4: Not reported  
Additional Code 5: Not reported

Shipment Date: 20140611  
Creation Date: 8/18/2014 22:15:04  
Receipt Date: 20140617  
Manifest ID: 007698836FLE  
Trans EPA ID: CAR000047613  
Trans Name: CAL WEST ENVIRONMENTAL SERVICES INC  
Trans 2 EPA ID: Not reported

Map ID  
Direction  
Distance  
Elevation

MAP FINDINGS

Site

Database(s)

EDR ID Number  
EPA ID Number

**C&F WIRE PRODUCTS DIVWSTECHER ENTERPRISES INC (Continued)**

**S113130808**

Trans 2 Name:	Not reported
TSDf EPA ID:	CAD097030993
Trans Name:	EVOQUA WATER TECHNOLOGIES LLC
TSDf Alt EPA ID:	Not reported
TSDf Alt Name:	Not reported
Waste Code Description:	171 - Metal sludge (see 121
RCRA Code:	D007
Meth Code:	H129 - Other Treatment
Quantity Tons:	0.25
Waste Quantity:	500
Quantity Unit:	P
Additional Code 1:	Not reported
Additional Code 2:	Not reported
Additional Code 3:	Not reported
Additional Code 4:	Not reported
Additional Code 5:	Not reported
Additional Info:	
Year:	2015
Gen EPA ID:	CAL000279435
Shipment Date:	20151104
Creation Date:	1/11/2016 22:16:14
Receipt Date:	20151110
Manifest ID:	008887700FLE
Trans EPA ID:	CAR000047613
Trans Name:	CAL WEST ENVIRONMENTAL SERVICES INC
Trans 2 EPA ID:	Not reported
Trans 2 Name:	Not reported
TSDf EPA ID:	CAD097030993
Trans Name:	EVOQUA WATER TECHNOLOGIES LLC
TSDf Alt EPA ID:	Not reported
TSDf Alt Name:	Not reported
Waste Code Description:	171 - Metal sludge (see 121
RCRA Code:	D007
Meth Code:	H141 - Storage, Bulking, And/Or Transfer Off Site--No Treatment/Reovery (H010-H129) Or (H131-H135)
Quantity Tons:	0.417
Waste Quantity:	100
Quantity Unit:	G
Additional Code 1:	Not reported
Additional Code 2:	Not reported
Additional Code 3:	Not reported
Additional Code 4:	Not reported
Additional Code 5:	Not reported
Shipment Date:	20150826
Creation Date:	11/4/2015 22:15:23
Receipt Date:	20150901
Manifest ID:	008218817FLE
Trans EPA ID:	CAR000047613
Trans Name:	CAL WEST ENVIRONMENTAL SERVICES INC
Trans 2 EPA ID:	Not reported
Trans 2 Name:	Not reported
TSDf EPA ID:	CAD097030993
Trans Name:	EVOQUA WATER TECHNOLOGIES LLC
TSDf Alt EPA ID:	Not reported

Map ID  
Direction  
Distance  
Elevation

MAP FINDINGS

Site

Database(s)

EDR ID Number  
EPA ID Number

**C&F WIRE PRODUCTS DIVWSTECHER ENTERPRISES INC (Continued)**

**S113130808**

TSDf Alt Name:	Not reported
Waste Code Description:	171 - Metal sludge (see 121
RCRA Code:	D007
Meth Code:	H141 - Storage, Bulking, And/Or Transfer Off Site--No Treatment/Reovery (H010-H129) Or (H131-H135)
Quantity Tons:	0.417
Waste Quantity:	100
Quantity Unit:	G
Additional Code 1:	Not reported
Additional Code 2:	Not reported
Additional Code 3:	Not reported
Additional Code 4:	Not reported
Additional Code 5:	Not reported
Shipment Date:	20150610
Creation Date:	8/20/2015 22:15:10
Receipt Date:	20150616
Manifest ID:	008218419FLE
Trans EPA ID:	CAR000047613
Trans Name:	CAL WEST ENVIRONMENTAL SERVICES INC
Trans 2 EPA ID:	Not reported
Trans 2 Name:	Not reported
TSDf EPA ID:	CAD097030993
Trans Name:	EVOQUA WATER TECHNOLOGIES LLC
TSDf Alt EPA ID:	Not reported
TSDf Alt Name:	Not reported
Waste Code Description:	171 - Metal sludge (see 121
RCRA Code:	D007
Meth Code:	H141 - Storage, Bulking, And/Or Transfer Off Site--No Treatment/Reovery (H010-H129) Or (H131-H135)
Quantity Tons:	0.6255
Waste Quantity:	150
Quantity Unit:	G
Additional Code 1:	Not reported
Additional Code 2:	Not reported
Additional Code 3:	Not reported
Additional Code 4:	Not reported
Additional Code 5:	Not reported
Shipment Date:	20150304
Creation Date:	5/19/2015 22:15:15
Receipt Date:	20150310
Manifest ID:	007879135FLE
Trans EPA ID:	CAR000047613
Trans Name:	CAL WEST ENVIRONMENTAL SERVICES INC
Trans 2 EPA ID:	Not reported
Trans 2 Name:	Not reported
TSDf EPA ID:	CAD097030993
Trans Name:	EVOQUA WATER TECHNOLOGIES LLC
TSDf Alt EPA ID:	Not reported
TSDf Alt Name:	Not reported
Waste Code Description:	171 - Metal sludge (see 121
RCRA Code:	D007
Meth Code:	H141 - Storage, Bulking, And/Or Transfer Off Site--No Treatment/Reovery (H010-H129) Or (H131-H135)
Quantity Tons:	0.4587
Waste Quantity:	110

Map ID  
Direction  
Distance  
Elevation

MAP FINDINGS

Site

Database(s)

EDR ID Number  
EPA ID Number

**C&F WIRE PRODUCTS DIVWSTECHER ENTERPRISES INC (Continued)**

**S113130808**

Quantity Unit: G  
Additional Code 1: Not reported  
Additional Code 2: Not reported  
Additional Code 3: Not reported  
Additional Code 4: Not reported  
Additional Code 5: Not reported

**Additional Info:**

Year: 2006  
Gen EPA ID: CAL000279435

Shipment Date: 20060720  
Creation Date: 9/17/2006 18:31:37  
Receipt Date: 20060726  
Manifest ID: 24924909  
Trans EPA ID: CAR000158881  
Trans Name: WORLDWIDE RECOVERY SYSTEMS INC  
Trans 2 EPA ID: NJD986607380  
Trans 2 Name: MAUMEE EXPRESS INC  
TSDF EPA ID: NVT330010000  
Trans Name: US ECOLOGY BEATTY NV  
TSDF Alt EPA ID: Not reported  
TSDF Alt Name: Not reported  
Waste Code Description: 181 - Other inorganic solid waste Organics  
RCRA Code: D007  
Meth Code: D80 - Disposal, Land Fill  
Quantity Tons: 0.45  
Waste Quantity: 900  
Quantity Unit: P  
Additional Code 1: Not reported  
Additional Code 2: Not reported  
Additional Code 3: Not reported  
Additional Code 4: Not reported  
Additional Code 5: Not reported

**Additional Info:**

Year: 2013  
Gen EPA ID: CAL000279435

Shipment Date: 20131218  
Creation Date: 2/24/2014 22:15:29  
Receipt Date: 20131223  
Manifest ID: 006936460FLE  
Trans EPA ID: CAR000047613  
Trans Name: CAL WEST ENVIRONMENTAL SERVICES INC  
Trans 2 EPA ID: Not reported  
Trans 2 Name: Not reported  
TSDF EPA ID: CAD097030993  
Trans Name: SIEMENS WATER TECHNOLOGIES LLC  
TSDF Alt EPA ID: Not reported  
TSDF Alt Name: Not reported  
Waste Code Description: 171 - Metal sludge (see 121  
RCRA Code: D007  
Meth Code: H129 - Other Treatment  
Quantity Tons: 0.22935  
Waste Quantity: 55



Map ID  
Direction  
Distance  
Elevation

MAP FINDINGS

Site

Database(s)

EDR ID Number  
EPA ID Number

**C&F WIRE PRODUCTS DIVWSTECHEER ENTERPRISES INC (Continued)**

**S113130808**

Quantity Unit:	G
Additional Code 1:	Not reported
Additional Code 2:	Not reported
Additional Code 3:	Not reported
Additional Code 4:	Not reported
Additional Code 5:	Not reported
Shipment Date:	20130814
Creation Date:	9/27/2013 22:15:06
Receipt Date:	20130820
Manifest ID:	006486846FLE
Trans EPA ID:	CAR000047613
Trans Name:	CAL WEST ENVIRONMENTAL SERVICES INC
Trans 2 EPA ID:	Not reported
Trans 2 Name:	Not reported
TSDf EPA ID:	CAD097030993
Trans Name:	SIEMENS WATER TECHNOLOGIES LLC
TSDf Alt EPA ID:	Not reported
TSDf Alt Name:	Not reported
Waste Code Description:	171 - Metal sludge (see 121
RCRA Code:	D007
Meth Code:	H141 - Storage, Bulking, And/Or Transfer Off Site--No Treatment/Reovery (H010-H129) Or (H131-H135)
Quantity Tons:	0.417
Waste Quantity:	100
Quantity Unit:	G
Additional Code 1:	Not reported
Additional Code 2:	Not reported
Additional Code 3:	Not reported
Additional Code 4:	Not reported
Additional Code 5:	Not reported
Shipment Date:	20130522
Creation Date:	7/25/2013 22:15:10
Receipt Date:	20130530
Manifest ID:	006485431FLE
Trans EPA ID:	CAR000047613
Trans Name:	CAL WEST ENVIRONMENTAL SERVICES INC
Trans 2 EPA ID:	Not reported
Trans 2 Name:	Not reported
TSDf EPA ID:	CAD097030993
Trans Name:	SIEMENS INDUSTRY INC
TSDf Alt EPA ID:	Not reported
TSDf Alt Name:	Not reported
Waste Code Description:	171 - Metal sludge (see 121
RCRA Code:	D007
Meth Code:	H141 - Storage, Bulking, And/Or Transfer Off Site--No Treatment/Reovery (H010-H129) Or (H131-H135)
Quantity Tons:	0.4587
Waste Quantity:	110
Quantity Unit:	G
Additional Code 1:	Not reported
Additional Code 2:	Not reported
Additional Code 3:	Not reported
Additional Code 4:	Not reported
Additional Code 5:	Not reported

Map ID  
Direction  
Distance  
Elevation

MAP FINDINGS

Site

Database(s)

EDR ID Number  
EPA ID Number

**C&F WIRE PRODUCTS DIVWSTECHEER ENTERPRISES INC (Continued)**

**S113130808**

Additional Info:

Year: 2005  
Gen EPA ID: CAL000279435

Shipment Date: 20051205  
Creation Date: 7/12/2006 18:32:38  
Receipt Date: 20051207  
Manifest ID: 24644269  
Trans EPA ID: CAR000158881  
Trans Name: WORLDWIDE RECOVERY SYSTEMS INC  
Trans 2 EPA ID: Not reported  
Trans 2 Name: Not reported  
TSDF EPA ID: NVT330010000  
Trans Name: US ECOLOGY BEATTY NV  
TSDF Alt EPA ID: Not reported  
TSDF Alt Name: Not reported  
Waste Code Description: 181 - Other inorganic solid waste Organics  
RCRA Code: D007  
Meth Code: D80 - Disposal, Land Fill  
Quantity Tons: 0.2  
Waste Quantity: 400  
Quantity Unit: P  
Additional Code 1: Not reported  
Additional Code 2: Not reported  
Additional Code 3: Not reported  
Additional Code 4: Not reported  
Additional Code 5: Not reported

Shipment Date: 20051205  
Creation Date: 7/12/2006 18:32:38  
Receipt Date: 20051207  
Manifest ID: 24644269  
Trans EPA ID: CAR000158881  
Trans Name: WORLDWIDE RECOVERY SYSTEMS INC  
Trans 2 EPA ID: Not reported  
Trans 2 Name: Not reported  
TSDF EPA ID: NVT330010000  
Trans Name: US ECOLOGY BEATTY NV  
TSDF Alt EPA ID: Not reported  
TSDF Alt Name: Not reported  
Waste Code Description: 132 - Aqueous solution w/metals (< restricted levels and see waste code 121 for a list of metals  
RCRA Code: D007  
Meth Code: D80 - Disposal, Land Fill  
Quantity Tons: 0.1251  
Waste Quantity: 30  
Quantity Unit: G  
Additional Code 1: Not reported  
Additional Code 2: Not reported  
Additional Code 3: Not reported  
Additional Code 4: Not reported  
Additional Code 5: Not reported

Shipment Date: 20050408  
Creation Date: 6/9/2005 18:31:04  
Receipt Date: 20050413  
Manifest ID: 24095779

Map ID  
Direction  
Distance  
Elevation

MAP FINDINGS

Site

Database(s)

EDR ID Number  
EPA ID Number

**C&F WIRE PRODUCTS DIVWSTECHER ENTERPRISES INC (Continued)**

**S113130808**

Trans EPA ID: CAR000158881  
Trans Name: WORLDWIDE RECOVERY SYSTEMS INC  
Trans 2 EPA ID: Not reported  
Trans 2 Name: Not reported  
TSDF EPA ID: NVT330010000  
Trans Name: US ECOLOGY BEATTY NV  
TSDF Alt EPA ID: Not reported  
TSDF Alt Name: Not reported  
Waste Code Description: 181 - Other inorganic solid waste Organics  
RCRA Code: D007  
Meth Code: D99 - Disposal, Other  
Quantity Tons: 0.4  
Waste Quantity: 800  
Quantity Unit: P  
Additional Code 1: Not reported  
Additional Code 2: Not reported  
Additional Code 3: Not reported  
Additional Code 4: Not reported  
Additional Code 5: Not reported

**Additional Info:**

Year: 2012  
Gen EPA ID: CAL000279435

Shipment Date: 20121212  
Creation Date: 2/17/2013 22:15:06  
Receipt Date: 20121218  
Manifest ID: 005111086FLE  
Trans EPA ID: CAR000047613  
Trans Name: CAL WEST ENVIRONMENTAL SERVICES INC  
Trans 2 EPA ID: Not reported  
Trans 2 Name: Not reported  
TSDF EPA ID: CAD097030993  
Trans Name: SIEMENS INDUSTRY INC  
TSDF Alt EPA ID: Not reported  
TSDF Alt Name: Not reported  
Waste Code Description: 171 - Metal sludge (see 121  
RCRA Code: D007  
Meth Code: H141 - Storage, Bulking, And/Or Transfer Off Site--No  
Treatment/Reovery (H010-H129) Or (H131-H135)  
Quantity Tons: 0.4587  
Waste Quantity: 110  
Quantity Unit: G  
Additional Code 1: Not reported  
Additional Code 2: Not reported  
Additional Code 3: Not reported  
Additional Code 4: Not reported  
Additional Code 5: Not reported

Shipment Date: 20120815  
Creation Date: 10/10/2012 22:15:39  
Receipt Date: 20120821  
Manifest ID: 005106587FLE  
Trans EPA ID: CAR000047613  
Trans Name: CAL WEST ENVIRONMENTAL SERVICES INC  
Trans 2 EPA ID: Not reported  
Trans 2 Name: Not reported

Map ID  
Direction  
Distance  
Elevation

MAP FINDINGS

Site

Database(s)

EDR ID Number  
EPA ID Number

**C&F WIRE PRODUCTS DIVWSTECHER ENTERPRISES INC (Continued)**

**S113130808**

TSDF EPA ID:	CAD097030993
Trans Name:	SIEMENS INDUSTRY INC
TSDF Alt EPA ID:	Not reported
TSDF Alt Name:	Not reported
Waste Code Description:	171 - Metal sludge (see 121
RCRA Code:	D007
Meth Code:	H141 - Storage, Bulking, And/Or Transfer Off Site--No Treatment/Reovery (H010-H129) Or (H131-H135)
Quantity Tons:	0.68805
Waste Quantity:	165
Quantity Unit:	G
Additional Code 1:	Not reported
Additional Code 2:	Not reported
Additional Code 3:	Not reported
Additional Code 4:	Not reported
Additional Code 5:	Not reported
Shipment Date:	20120620
Creation Date:	9/17/2012 22:15:26
Receipt Date:	20120625
Manifest ID:	005003060FLE
Trans EPA ID:	CAR000047613
Trans Name:	CAL WEST ENVIRONMENTAL SERVICES INC
Trans 2 EPA ID:	Not reported
Trans 2 Name:	Not reported
TSDF EPA ID:	CAD097030993
Trans Name:	SIEMENS INDUSTRY INC
TSDF Alt EPA ID:	Not reported
TSDF Alt Name:	Not reported
Waste Code Description:	171 - Metal sludge (see 121
RCRA Code:	D007
Meth Code:	H141 - Storage, Bulking, And/Or Transfer Off Site--No Treatment/Reovery (H010-H129) Or (H131-H135)
Quantity Tons:	0.417
Waste Quantity:	100
Quantity Unit:	G
Additional Code 1:	Not reported
Additional Code 2:	Not reported
Additional Code 3:	Not reported
Additional Code 4:	Not reported
Additional Code 5:	Not reported
Shipment Date:	20120411
Creation Date:	5/30/2012 20:30:16
Receipt Date:	20120417
Manifest ID:	005158055FLE
Trans EPA ID:	CAR000047613
Trans Name:	CAL WEST ENVIRONMENTAL SERVICES INC
Trans 2 EPA ID:	Not reported
Trans 2 Name:	Not reported
TSDF EPA ID:	CAD097030993
Trans Name:	SIEMENS INDUSTRY INC
TSDF Alt EPA ID:	Not reported
TSDF Alt Name:	Not reported
Waste Code Description:	171 - Metal sludge (see 121
RCRA Code:	D007
Meth Code:	H141 - Storage, Bulking, And/Or Transfer Off Site--No

Map ID  
Direction  
Distance  
Elevation

MAP FINDINGS

Site

Database(s)

EDR ID Number  
EPA ID Number

**C&F WIRE PRODUCTS DIVWSTECHER ENTERPRISES INC (Continued)**

**S113130808**

Quantity Tons: 0.4587  
Waste Quantity: 110  
Quantity Unit: G  
Additional Code 1: Not reported  
Additional Code 2: Not reported  
Additional Code 3: Not reported  
Additional Code 4: Not reported  
Additional Code 5: Not reported

Shipment Date: 20120307  
Creation Date: 5/10/2012 20:30:12  
Receipt Date: 20120313  
Manifest ID: 005157904FLE  
Trans EPA ID: CAR000047613  
Trans Name: CAL WEST ENVIRONMENTAL SERVICES INC  
Trans 2 EPA ID: Not reported  
Trans 2 Name: Not reported  
TSDf EPA ID: CAD097030993  
Trans Name: SIEMENS INDUSTRY INC  
TSDf Alt EPA ID: Not reported  
TSDf Alt Name: Not reported  
Waste Code Description: 171 - Metal sludge (see 121  
RCRA Code: D007  
Meth Code: H141 - Storage, Bulking, And/Or Transfer Off Site--No  
Treatment/Reovery (H010-H129) Or (H131-H135)

Quantity Tons: 0.417  
Waste Quantity: 100  
Quantity Unit: G  
Additional Code 1: Not reported  
Additional Code 2: Not reported  
Additional Code 3: Not reported  
Additional Code 4: Not reported  
Additional Code 5: Not reported

Additional Info:  
Year: 2010  
Gen EPA ID: CAL000279435

Shipment Date: 20101013  
Creation Date: 1/3/2011 18:30:18  
Receipt Date: 20101019  
Manifest ID: 004187515FLE  
Trans EPA ID: CAR000047613  
Trans Name: CAL WEST ENVIRONMENTAL SERVICES INC  
Trans 2 EPA ID: Not reported  
Trans 2 Name: Not reported  
TSDf EPA ID: CAD097030993  
Trans Name: SIEMENS WATER TECHNOLOGY CORP  
TSDf Alt EPA ID: Not reported  
TSDf Alt Name: Not reported  
Waste Code Description: 171 - Metal sludge (see 121  
RCRA Code: D007  
Meth Code: H141 - Storage, Bulking, And/Or Transfer Off Site--No  
Treatment/Reovery (H010-H129) Or (H131-H135)  
Quantity Tons: 0.68805  
Waste Quantity: 165

Map ID  
Direction  
Distance  
Elevation

MAP FINDINGS

Site

Database(s)

EDR ID Number  
EPA ID Number

**C&F WIRE PRODUCTS DIVWSTECHER ENTERPRISES INC (Continued)**

**S113130808**

Quantity Unit:	G
Additional Code 1:	Not reported
Additional Code 2:	Not reported
Additional Code 3:	Not reported
Additional Code 4:	Not reported
Additional Code 5:	Not reported
Shipment Date:	20100728
Creation Date:	10/8/2010 18:30:26
Receipt Date:	20100803
Manifest ID:	002889744FLE
Trans EPA ID:	CAR000047613
Trans Name:	CAL WEST ENVIRONMENTAL SERVICES INC
Trans 2 EPA ID:	Not reported
Trans 2 Name:	Not reported
TSDf EPA ID:	CAD097030993
Trans Name:	SIEMENS WATER TECHNOLOGY CORP
TSDf Alt EPA ID:	Not reported
TSDf Alt Name:	Not reported
Waste Code Description:	171 - Metal sludge (see 121
RCRA Code:	D007
Meth Code:	H141 - Storage, Bulking, And/Or Transfer Off Site--No Treatment/Reovery (H010-H129) Or (H131-H135)
Quantity Tons:	0.68805
Waste Quantity:	165
Quantity Unit:	G
Additional Code 1:	Not reported
Additional Code 2:	Not reported
Additional Code 3:	Not reported
Additional Code 4:	Not reported
Additional Code 5:	Not reported
Shipment Date:	20100526
Creation Date:	8/6/2010 18:31:29
Receipt Date:	20100601
Manifest ID:	002889543FLE
Trans EPA ID:	CAR000047613
Trans Name:	CAL WEST ENVIRONMENTAL SERVICES INC
Trans 2 EPA ID:	Not reported
Trans 2 Name:	Not reported
TSDf EPA ID:	CAD097030993
Trans Name:	SIEMENS WATER TECHNOLOGY CORP
TSDf Alt EPA ID:	Not reported
TSDf Alt Name:	Not reported
Waste Code Description:	171 - Metal sludge (see 121
RCRA Code:	D007
Meth Code:	H141 - Storage, Bulking, And/Or Transfer Off Site--No Treatment/Reovery (H010-H129) Or (H131-H135)
Quantity Tons:	0.64635
Waste Quantity:	155
Quantity Unit:	G
Additional Code 1:	Not reported
Additional Code 2:	Not reported
Additional Code 3:	Not reported
Additional Code 4:	Not reported
Additional Code 5:	Not reported

Map ID  
Direction  
Distance  
Elevation

MAP FINDINGS

Site

Database(s)

EDR ID Number  
EPA ID Number

**C&F WIRE PRODUCTS DIVWSTECHER ENTERPRISES INC (Continued)**

**S113130808**

Shipment Date: 20100224  
Creation Date: 5/27/2010 18:30:25  
Receipt Date: 20100303  
Manifest ID: 002846252FLE  
Trans EPA ID: CAR000047613  
Trans Name: CAL WEST ENVIRONMENTAL SERVICES INC  
Trans 2 EPA ID: Not reported  
Trans 2 Name: Not reported  
TSDF EPA ID: CAD097030993  
Trans Name: SIEMENS WATER TECHNOLOGY CORP  
TSDF Alt EPA ID: Not reported  
TSDF Alt Name: Not reported  
Waste Code Description: 171 - Metal sludge (see 121  
RCRA Code: D007  
Meth Code: H141 - Storage, Bulking, And/Or Transfer Off Site--No  
Treatment/Reovery (H010-H129) Or (H131-H135)  
  
Quantity Tons: 0.22935  
Waste Quantity: 55  
Quantity Unit: G  
Additional Code 1: Not reported  
Additional Code 2: Not reported  
Additional Code 3: Not reported  
Additional Code 4: Not reported  
Additional Code 5: Not reported

**Additional Info:**

Year: 2011  
Gen EPA ID: CAL000279435

Shipment Date: 20111102  
Creation Date: 1/20/2012 20:31:22  
Receipt Date: 20111108  
Manifest ID: 004544673FLE  
Trans EPA ID: CAR000047613  
Trans Name: CAL WEST ENVIRONMENTAL SERVICES INC  
Trans 2 EPA ID: Not reported  
Trans 2 Name: Not reported  
TSDF EPA ID: CAD097030993  
Trans Name: SIEMENS INDUSTRY INC  
TSDF Alt EPA ID: Not reported  
TSDF Alt Name: Not reported  
Waste Code Description: 171 - Metal sludge (see 121  
RCRA Code: D007  
Meth Code: H141 - Storage, Bulking, And/Or Transfer Off Site--No  
Treatment/Reovery (H010-H129) Or (H131-H135)  
  
Quantity Tons: 0.68805  
Waste Quantity: 165  
Quantity Unit: G  
Additional Code 1: Not reported  
Additional Code 2: Not reported  
Additional Code 3: Not reported  
Additional Code 4: Not reported  
Additional Code 5: Not reported

Shipment Date: 20110803  
Creation Date: 10/19/2011 18:30:23  
Receipt Date: 20110809

Map ID  
Direction  
Distance  
Elevation

MAP FINDINGS

Site

Database(s)

EDR ID Number  
EPA ID Number

**C&F WIRE PRODUCTS DIVWSTECHER ENTERPRISES INC (Continued)**

**S113130808**

Manifest ID:	004153649FLE
Trans EPA ID:	CAR000047613
Trans Name:	CAL WEST ENVIRONMENTAL SERVICES INC
Trans 2 EPA ID:	Not reported
Trans 2 Name:	Not reported
TSDF EPA ID:	CAD097030993
Trans Name:	SIEMENS INDUSTRY INC
TSDF Alt EPA ID:	Not reported
TSDF Alt Name:	Not reported
Waste Code Description:	171 - Metal sludge (see 121
RCRA Code:	D007
Meth Code:	H141 - Storage, Bulking, And/Or Transfer Off Site--No Treatment/Reovery (H010-H129) Or (H131-H135)
Quantity Tons:	0.4
Waste Quantity:	800
Quantity Unit:	P
Additional Code 1:	Not reported
Additional Code 2:	Not reported
Additional Code 3:	Not reported
Additional Code 4:	Not reported
Additional Code 5:	Not reported
Shipment Date:	20110506
Creation Date:	6/16/2011 18:30:32
Receipt Date:	20110510
Manifest ID:	004186255FLE
Trans EPA ID:	CAR000047613
Trans Name:	CAL WEST ENVIRONMENTAL SERVICES INC
Trans 2 EPA ID:	Not reported
Trans 2 Name:	Not reported
TSDF EPA ID:	CAD097030993
Trans Name:	SIEMENS WATER TECHNOLOGY CORP
TSDF Alt EPA ID:	Not reported
TSDF Alt Name:	Not reported
Waste Code Description:	171 - Metal sludge (see 121
RCRA Code:	D007
Meth Code:	H141 - Storage, Bulking, And/Or Transfer Off Site--No Treatment/Reovery (H010-H129) Or (H131-H135)
Quantity Tons:	0.68805
Waste Quantity:	165
Quantity Unit:	G
Additional Code 1:	Not reported
Additional Code 2:	Not reported
Additional Code 3:	Not reported
Additional Code 4:	Not reported
Additional Code 5:	Not reported
Shipment Date:	20110119
Creation Date:	3/28/2011 18:30:20
Receipt Date:	20110125
Manifest ID:	004187849FLE
Trans EPA ID:	CAR000047613
Trans Name:	CAL WEST ENVIRONMENTAL SERVICES INC
Trans 2 EPA ID:	Not reported
Trans 2 Name:	Not reported
TSDF EPA ID:	CAD097030993
Trans Name:	SIEMENS WATER TECHNOLOGY CORP



Map ID  
Direction  
Distance  
Elevation

MAP FINDINGS

Site

Database(s)

EDR ID Number  
EPA ID Number

**C&F WIRE PRODUCTS DIVWSTECHER ENTERPRISES INC (Continued)**

**S113130808**

TSDf Alt EPA ID: Not reported  
TSDf Alt Name: Not reported  
Waste Code Description: 171 - Metal sludge (see 121  
RCRA Code: D007  
Meth Code: H141 - Storage, Bulking, And/Or Transfer Off Site--No  
Treatment/Recovery (H010-H129) Or (H131-H135)  
Quantity Tons: 0.68805  
Waste Quantity: 165  
Quantity Unit: G  
Additional Code 1: Not reported  
Additional Code 2: Not reported  
Additional Code 3: Not reported  
Additional Code 4: Not reported  
Additional Code 5: Not reported

**Additional Info:**

Year: 2017  
Gen EPA ID: CAL000279435

Shipment Date: 20171101  
Creation Date: 6/13/2018 18:30:34  
Receipt Date: 20171107  
Manifest ID: 010993412FLE  
Trans EPA ID: CAR000047613  
Trans Name: CAL WEST ENVIRONMENTAL SERVICES INC  
Trans 2 EPA ID: Not reported  
Trans 2 Name: Not reported  
TSDf EPA ID: CAD097030993  
Trans Name: US ECOLOGY VERNON INC  
TSDf Alt EPA ID: Not reported  
TSDf Alt Name: Not reported  
Waste Code Description: 171 - Metal sludge (see 121  
RCRA Code: D007  
Meth Code: H141 - Storage, Bulking, And/Or Transfer Off Site--No  
Treatment/Recovery (H010-H129) Or (H131-H135)  
Quantity Tons: 0.9  
Waste Quantity: 1800  
Quantity Unit: P  
Additional Code 1: Not reported  
Additional Code 2: Not reported  
Additional Code 3: Not reported  
Additional Code 4: Not reported  
Additional Code 5: Not reported

Shipment Date: 20170524  
Creation Date: 5/17/2018 18:31:20  
Receipt Date: 20170530  
Manifest ID: 010404469FLE  
Trans EPA ID: CAR000047613  
Trans Name: CAL WEST ENVIRONMENTAL SERVICES INC  
Trans 2 EPA ID: Not reported  
Trans 2 Name: Not reported  
TSDf EPA ID: CAD097030993  
Trans Name: US ECOLOGY VERNON INC  
TSDf Alt EPA ID: Not reported  
TSDf Alt Name: Not reported  
Waste Code Description: 171 - Metal sludge (see 121

Map ID  
Direction  
Distance  
Elevation

MAP FINDINGS

Site

Database(s)

EDR ID Number  
EPA ID Number

**C&F WIRE PRODUCTS DIVWSTECHER ENTERPRISES INC (Continued)**

**S113130808**

RCRA Code: D007  
Meth Code: H141 - Storage, Bulking, And/Or Transfer Off Site--No  
Treatment/Reovery (H010-H129) Or (H131-H135)  
Quantity Tons: 0.417  
Waste Quantity: 100  
Quantity Unit: G  
Additional Code 1: Not reported  
Additional Code 2: Not reported  
Additional Code 3: Not reported  
Additional Code 4: Not reported  
Additional Code 5: Not reported

**CERS:**

Name: C & F WIRE PRODUCTS  
Address: 8536 CENTRAL AVE  
City,State,Zip: STANTON, CA 90680  
Site ID: 446156  
CERS ID: 10523176  
CERS Description: Chemical Storage Facilities

**Violations:**

Site ID: 446156  
Site Name: C & F WIRE PRODUCTS  
Violation Date: 11-27-2018  
Citation: HSC 6.95 25505(a)(4) - California Health and Safety Code, Chapter 6.95, Section(s) 25505(a)(4)

Violation Description: Failure to provide initial and annual training to all employees in safety procedures in the event of a release or threatened release of a hazardous material or failure to document and maintain training records for a minimum of three years.

Violation Notes: Returned to compliance on 12/20/2018. OBSERVATION: Employee training records were not available for review. All employees are required to be trained annually; new employees are required to be trained within 6 months. CORRECTIVE ACTION: Please provide training records for the Hazardous Materials Business Plan with the following information documented: topic of training, date, employee name, employee signature. Documents must be submitted to this Agency within 30 days.

Violation Division: Orange County Environmental Health  
Violation Program: HMRRP  
Violation Source: CERS

Site ID: 446156  
Site Name: C & F WIRE PRODUCTS  
Violation Date: 11-27-2018  
Citation: HSC 6.95 25507 - California Health and Safety Code, Chapter 6.95, Section(s) 25507

Violation Description: Failure to adequately establish and implement a business plan when storing/handling a hazardous material at or above reportable quantities.

Violation Notes: Returned to compliance on 12/07/2018. OBSERVATION: Facility is storing hazardous materials over reportable quantities on site and has not electronically submitted a Hazardous Materials Business Emergency Plan (HMBEP). CORRECTIVE ACTION: Business must immediately submit the HMBEP to this Agency via the California Electronic Reporting System <http://cers.calepa.ca.gov/>. A follow-up inspection will be conducted in 30 days.

Violation Division: Orange County Environmental Health

Map ID  
Direction  
Distance  
Elevation

MAP FINDINGS

Site

Database(s)

EDR ID Number  
EPA ID Number

**C&F WIRE PRODUCTS DIVWSTECHER ENTERPRISES INC (Continued)**

**S113130808**

Violation Program: HMRRP  
Violation Source: CERS

**Evaluation:**

Eval General Type: Compliance Evaluation Inspection  
Eval Date: 10-08-2013  
Violations Found: No  
Eval Type: Routine done by local agency  
Eval Notes: On-site for routine inspection. Permission to enter, inspect, and take photographs granted by Terry Sellers this date. The facility has two (2) de-burring machines. The liquid is captured and disposed of via a registered hauler. The grinding waste collected is added to this drum for disposal. The Facility has one 55 gallon drum of waste grinding sludge at site dated 8-12-13. The sludge has tested hazardous waste for chromium and nickel. The grinding waste is captured by a bag house system. The grinding dust is captured in six (6) filters and then the filters self clean themselves by blowing the dust into collection bin. Hazardous Waste receipts made available and reviewed with Tammy Stecher HW drum properly labeled. Emergency numbers posted. The perimeter of the facility was also inspected; no obvious signs of releases were noted.

Eval Division: Orange County Environmental Health  
Eval Program: HW  
Eval Source: CERS

Eval General Type: Compliance Evaluation Inspection  
Eval Date: 11-27-2018  
Violations Found: No  
Eval Type: Routine done by local agency  
Eval Notes: On site for a routine hazardous waste inspection. Consent to enter and inspect granted by Tammy Stecher, Owner. Walked throughout the facility. Observed hazardous waste storage areas. Containers were closed and properly labeled. Manifests were available and reviewed. Emergency plan is posted in the main office. No hazardous waste or universal waste observed in the dumpster/enclosure area. No hazardous waste violations were observed this date.

Eval Division: Orange County Environmental Health  
Eval Program: HW  
Eval Source: CERS

Eval General Type: Compliance Evaluation Inspection  
Eval Date: 11-27-2018  
Violations Found: Yes  
Eval Type: Routine done by local agency  
Eval Notes: On site for routine hazardous materials and business emergency plan inspection. Consent to enter and inspect granted by Tammy Stecher. Observed the facility and inspected hazardous materials storage. The following materials were observed in amounts that meet or exceed the minimum volumes required for disclosure: - (3) 55 gallon metal drums of Grinding Dust/Sludge - (2) 7 gallon propane cylinders REQUIREMENT FOR ELECTRONIC SUBMITTAL OF HMBEP DOCUMENTS: This report serves as notice that the facility must submit the following documents electronically within 30 days of this report: - Business Activities - Owner/Operator Information - Hazardous Materials Inventory - Site Map - Emergency Response Plan - Employee Training Plan The facility is responsible for identifying all hazardous materials, to include hazardous wastes, which are above disclosure thresholds of 55 gallons

Map ID  
Direction  
Distance  
Elevation

MAP FINDINGS

Site

Database(s)

EDR ID Number  
EPA ID Number

**C&F WIRE PRODUCTS DIVWSTECHER ENTERPRISES INC (Continued)**

**S113130808**

for liquids, 500 pounds for solids, & 200 cubic feet for gases. If there is a change in [Truncated]  
Eval Division: Orange County Environmental Health  
Eval Program: HMRRP  
Eval Source: CERS

Eval General Type: Other/Unknown  
Eval Date: 12-12-2018  
Violations Found: No  
Eval Type: Other, not routine, done by local agency  
Eval Notes: The following documentation submitted to CERS on 12/7/2018 has been reviewed and ACCEPTED: - Business Activities - Business Owner/Operator Identification - Hazardous Materials Inventory - Site Map - Emergency Contingency Plan/Training Records Violation I208 has been corrected. The following violations remain outstanding: - I239 - Initial and/or annual employee training was not completed, not documented, and records were not made available for 3 years. Please submit the Hazardous Materials Business Plan training records to this Agency immediately. REMINDER: Please re-submit your 2020 HMBEP between January 1st G March 1st, 2020 at <http://cers.calepa.ca.gov/>.  
Eval Division: Orange County Environmental Health  
Eval Program: HMRRP  
Eval Source: CERS

Eval General Type: Other/Unknown  
Eval Date: 12-20-2018  
Violations Found: No  
Eval Type: Other, not routine, done by local agency  
Eval Notes: Annual safety training records covering the Hazardous Materials Business Plan have been received on 12/20/2018 for this site. Violation I239 has been corrected. Please continue to conduct annual safety training with employees and ensure records are available for a minimum of 3 years per HSC 6.95 25505(a)(4).  
Eval Division: Orange County Environmental Health  
Eval Program: HMRRP  
Eval Source: CERS

Eval General Type: Compliance Evaluation Inspection  
Eval Date: 12-23-2015  
Violations Found: No  
Eval Type: Routine done by local agency  
Eval Notes: C&F Wire PRoducts. On site to conduct hazardous materials chemical inventory and business emergency plan inspection this date, consent to enter, inspect and take photographs was given by Tammy The facility has the following hazardous materials that exceed the required disclosure quantities: 3-55 gallon drums of Deburring Sludge. Note: Please review the maximum amount of each chemical that is onsite. Also review the average daily amount and revise it so that it reflects the amount of each chemical that is typically onsite. Reporting thresholds are 500 pounds of solid or 55 gallons of liquid or 200 cubic feet of gas.  
Eval Division: Orange County Environmental Health  
Eval Program: HMRRP  
Eval Source: CERS

Eval General Type: Compliance Evaluation Inspection  
Eval Date: 12-23-2015

Map ID  
Direction  
Distance  
Elevation

MAP FINDINGS

Site

Database(s)

EDR ID Number  
EPA ID Number

**C&F WIRE PRODUCTS DIVWSTECHER ENTERPRISES INC (Continued)**

**S113130808**

Violations Found: No  
Eval Type: Routine done by local agency  
Eval Notes: On site to conduct a Hazardous Waste Inspection. Met with Tammy who explained the process, escorted me through the site and gave consent to enter/inspect. Facility contains: 3-55 gallon drums of deburring sludge. Hazardous waste containers are properly labeled and covered. All containers storing hazardous waste must be labeled with the following information: 1. The words G HAZARDOUS WasteG 2. Waste (name) 3. Hazardous property of the waste (e.g. G toxic, flammable, corrosive, etc.) 4. Physical state of the waste (liquid or solid) 5. Name and address of the business. 6. Accumulation date (date the first drop of waste has been placed in container) Documents Available for review: 1. Hazardous waste Manifest/Receipts (keep a copy on site for three years). - Note: A copy of the federal manifest must be sent to DTSC. (Department of Toxic Substances Control, P.O. Box 400, Sacramento, CA 95812-0400). 2. Hazardous Waste Emergency Response information.

Eval Division: Orange County Environmental Health  
Eval Program: HW  
Eval Source: CERS

Eval General Type: Compliance Evaluation Inspection  
Eval Date: 10-27-2014  
Violations Found: No  
Eval Type: Routine done by local agency  
Eval Notes: Mark Sutphin on-site for routine hazardous waste inspection. Permission to enter, inspect, and take photographs granted by Terry Sellers this date. Hazardous Waste receipts made available and reviewed. The facility has two (2) de-burring machines. The liquid is captured and disposed of via a registered hauler. The grinding waste is added to this drum for disposal. The grinding waste is captured by a bag house system. The grinding dust is captured in six (6) filters and then the filters self clean themselves by blowing the dust into collection bin. HW containers properly labeled and dated and stored closed Emergency numbers posted. Facility usually closes at 3:00 PM The perimeter of the facility was also inspected; no obvious signs of releases were noted. .

Eval Division: Orange County Environmental Health  
Eval Program: HW  
Eval Source: CERS

Coordinates:  
Site ID: 446156  
Facility Name: C & F WIRE PRODUCTS  
Env Int Type Code: HMBP  
Program ID: 10523176  
Coord Name: Not reported  
Ref Point Type Desc: Center of a facility or station.  
Latitude: 33.803990  
Longitude: -117.983350

Affiliation:  
Affiliation Type Desc: CUPA District  
Entity Name: Orange County Env Health  
Entity Title: Not reported  
Affiliation Address: 1241 East Dyer RoadSuite 120

Map ID  
Direction  
Distance  
Elevation

MAP FINDINGS

Site

Database(s)

EDR ID Number  
EPA ID Number

**C&F WIRE PRODUCTS DIVWSTECHER ENTERPRISES INC (Continued)**

**S113130808**

Affiliation City: Santa Ana  
Affiliation State: CA  
Affiliation Country: Not reported  
Affiliation Zip: 92705-5611  
Affiliation Phone: (714) 433-6406

Affiliation Type Desc: Document Preparer  
Entity Name: Tammy Stecher  
Entity Title: Not reported  
Affiliation Address: Not reported  
Affiliation City: Not reported  
Affiliation State: Not reported  
Affiliation Country: Not reported  
Affiliation Zip: Not reported  
Affiliation Phone: Not reported

Affiliation Type Desc: Environmental Contact  
Entity Name: Tammy Stecher  
Entity Title: Not reported  
Affiliation Address: 8536 Central Ave  
Affiliation City: Stanton  
Affiliation State: CA  
Affiliation Country: Not reported  
Affiliation Zip: 90680  
Affiliation Phone: Not reported

Affiliation Type Desc: Identification Signer  
Entity Name: Tammy Stecher  
Entity Title: President  
Affiliation Address: Not reported  
Affiliation City: Not reported  
Affiliation State: Not reported  
Affiliation Country: Not reported  
Affiliation Zip: Not reported  
Affiliation Phone: Not reported

Affiliation Type Desc: Operator  
Entity Name: Tammy Stecher  
Entity Title: Not reported  
Affiliation Address: Not reported  
Affiliation City: Not reported  
Affiliation State: Not reported  
Affiliation Country: Not reported  
Affiliation Zip: Not reported  
Affiliation Phone: (714) 484-6900

Affiliation Type Desc: Legal Owner  
Entity Name: Stecher Enterprises, Inc. dba: C&F Wire Products  
Entity Title: Not reported  
Affiliation Address: 8536 Central Ave  
Affiliation City: Stanton  
Affiliation State: CA  
Affiliation Country: United States  
Affiliation Zip: 90680  
Affiliation Phone: (714) 484-6900

Affiliation Type Desc: Property Owner

Map ID  
Direction  
Distance  
Elevation

MAP FINDINGS

Site

Database(s)

EDR ID Number  
EPA ID Number

**C&F WIRE PRODUCTS DIVWSTECHER ENTERPRISES INC (Continued)**

**S113130808**

Entity Name: Fred Stecher & Carol Stecher  
Entity Title: Not reported  
Affiliation Address: 8536 Central Ave  
Affiliation City: Stanton  
Affiliation State: CA  
Affiliation Country: United States  
Affiliation Zip: 90680  
Affiliation Phone: (714) 484-6900

Affiliation Type Desc: Parent Corporation  
Entity Name: C & F WIRE PRODUCTS  
Entity Title: Not reported  
Affiliation Address: Not reported  
Affiliation City: Not reported  
Affiliation State: Not reported  
Affiliation Country: Not reported  
Affiliation Zip: Not reported  
Affiliation Phone: Not reported

Affiliation Type Desc: Facility Mailing Address  
Entity Name: Mailing Address  
Entity Title: Not reported  
Affiliation Address: 8536 Central Ave  
Affiliation City: Stanton  
Affiliation State: CA  
Affiliation Country: Not reported  
Affiliation Zip: 90680  
Affiliation Phone: Not reported

**HWTS:**

Name: C&F WIRE PRODUCTS DIVWSTECHER ENTERPRISES INC  
Address: 8536 CENTRAL AVE  
Address 2: Not reported  
City,State,Zip: STANTON, CA 90680  
EPA ID: CAL000279435  
Inactive Date: Not reported  
Create Date: 02/25/2004  
Last Act Date: 10/22/2020  
Mailing Name: Not reported  
Mailing Address: 8536 CENTRAL AVE  
Mailing Address 2: Not reported  
Mailing City,State,Zip: STANTON, CA 906800000  
Owner Name: STECHER ENTERPRISES INC  
Owner Address: 8536 CENTRAL AVE  
Owner Address 2: Not reported  
Owner City,State,Zip: STANTON, CA 906800000  
Contact Name: TAMMY STECHER  
Contact Address: 8536 CENTRAL AVE  
Contact Address 2: Not reported  
City,State,Zip: STANTON, CA 90680

**NAICS:**

EPA ID: CAL000279435  
Create Date: 2010-11-22 13:00:50.000  
NAICS Code: 332612  
NAICS Description: Spring (Light Gauge) Manufacturing

Map ID  
Direction  
Distance  
Elevation

MAP FINDINGS

Site

Database(s)

EDR ID Number  
EPA ID Number

**C&F WIRE PRODUCTS DIVWSTECHER ENTERPRISES INC (Continued)**

**S113130808**

Issued EPA ID Date: 2004-02-25 14:04:32.19000  
Inactive Date: Not reported  
Facility Name: C&F WIRE PRODUCTS DIVWSTECHER ENTERPRISES INC  
Facility Address: 8536 CENTRAL AVE  
Facility Address 2: Not reported  
Facility City: STANTON  
Facility County: Not reported  
Facility State: CA  
Facility Zip: 90680  
  
EPA ID: CAL000279435  
Create Date: 2009-12-03 12:41:18.000  
NAICS Code: 334518  
NAICS Description: Watch, Clock, and Part Manufacturing  
Issued EPA ID Date: 2004-02-25 14:04:32.19000  
Inactive Date: Not reported  
Facility Name: C&F WIRE PRODUCTS DIVWSTECHER ENTERPRISES INC  
Facility Address: 8536 CENTRAL AVE  
Facility Address 2: Not reported  
Facility City: STANTON  
Facility County: Not reported  
Facility State: CA  
Facility Zip: 90680

**BD681  
NW  
1/8-1/4  
0.228 mi.  
1203 ft.**

**AMANDA LEE  
10390 MILLS WAY  
STANTON, CA 90680**

**RCRA NonGen / NLR 1026469394  
CAC003074862**

**Site 2 of 2 in cluster BD**

**Relative:  
Lower  
Actual:  
65 ft.**

RCRA NonGen / NLR:  
Date Form Received by Agency: 2020-07-15 00:00:00.0  
Handler Name: AMANDA LEE  
Handler Address: 10390 MILLS WAY  
Handler City,State,Zip: STANTON, CA 90680  
EPA ID: CAC003074862  
Contact Name: AMANDA LEE  
Contact Address: 10390 MILLS WAY  
Contact City,State,Zip: STANTON, CA 90680  
Contact Telephone: 714-400-1383  
Contact Fax: Not reported  
Contact Email: GENEVADEGUIRE@ALLIANCE-ENVIRO.COM  
Contact Title: Not reported  
EPA Region: 09  
Land Type: Not reported  
Federal Waste Generator Description: Not a generator, verified  
Non-Notifier: Not reported  
Biennial Report Cycle: Not reported  
Accessibility: Not reported  
Active Site Indicator: Not reported  
State District Owner: Not reported  
State District: Not reported  
Mailing Address: 10390 MILLS WAY  
Mailing City,State,Zip: STANTON, CA 90680  
Owner Name: AMANDA LEE  
Owner Type: Other  
Operator Name: AMANDA LEE



Map ID  
Direction  
Distance  
Elevation

MAP FINDINGS

Site

Database(s)

EDR ID Number  
EPA ID Number

**AMANDA LEE (Continued)**

**1026469394**

Operator Type:	Other
Short-Term Generator Activity:	No
Importer Activity:	No
Mixed Waste Generator:	No
Transporter Activity:	No
Transfer Facility Activity:	No
Recycler Activity with Storage:	No
Small Quantity On-Site Burner Exemption:	No
Smelting Melting and Refining Furnace Exemption:	No
Underground Injection Control:	No
Off-Site Waste Receipt:	No
Universal Waste Indicator:	No
Universal Waste Destination Facility:	No
Federal Universal Waste:	No
Active Site Fed-Reg Treatment Storage and Disposal Facility:	Not reported
Active Site Converter Treatment storage and Disposal Facility:	Not reported
Active Site State-Reg Treatment Storage and Disposal Facility:	Not reported
Active Site State-Reg Handler:	---
Federal Facility Indicator:	Not reported
Hazardous Secondary Material Indicator:	N
Sub-Part K Indicator:	Not reported
Commercial TSD Indicator:	No
Treatment Storage and Disposal Type:	Not reported
2018 GPRA Permit Baseline:	Not on the Baseline
2018 GPRA Renewals Baseline:	Not on the Baseline
Permit Renewals Workload Universe:	Not reported
Permit Workload Universe:	Not reported
Permit Progress Universe:	Not reported
Post-Closure Workload Universe:	Not reported
Closure Workload Universe:	Not reported
202 GPRA Corrective Action Baseline:	No
Corrective Action Workload Universe:	No
Subject to Corrective Action Universe:	No
Non-TSDFs Where RCRA CA has Been Imposed Universe:	No
TSDFs Potentially Subject to CA Under 3004 (u)/(v) Universe:	No
TSDFs Only Subject to CA under Discretionary Auth Universe:	No
Corrective Action Priority Ranking:	No NCAPS ranking
Environmental Control Indicator:	No
Institutional Control Indicator:	No
Human Exposure Controls Indicator:	N/A
Groundwater Controls Indicator:	N/A
Operating TSDF Universe:	Not reported
Full Enforcement Universe:	Not reported
Significant Non-Complier Universe:	No
Unaddressed Significant Non-Complier Universe:	No
Addressed Significant Non-Complier Universe:	No
Significant Non-Complier With a Compliance Schedule Universe:	No
Financial Assurance Required:	Not reported
Handler Date of Last Change:	2020-08-14 15:09:06.0
Recognized Trader-Importer:	No
Recognized Trader-Exporter:	No
Importer of Spent Lead Acid Batteries:	No
Exporter of Spent Lead Acid Batteries:	No
Recycler Activity Without Storage:	No
Manifest Broker:	No
Sub-Part P Indicator:	No

Map ID  
Direction  
Distance  
Elevation

MAP FINDINGS

Site

Database(s)

EDR ID Number  
EPA ID Number

**AMANDA LEE (Continued)**

**1026469394**

Handler - Owner Operator:

Owner/Operator Indicator:	Operator
Owner/Operator Name:	AMANDA LEE
Legal Status:	Other
Date Became Current:	Not reported
Date Ended Current:	Not reported
Owner/Operator Address:	10390 MILLS WAY
Owner/Operator City,State,Zip:	STANTON, CA 90680
Owner/Operator Telephone:	714-400-1383
Owner/Operator Telephone Ext:	Not reported
Owner/Operator Fax:	Not reported
Owner/Operator Email:	Not reported

Owner/Operator Indicator:	Owner
Owner/Operator Name:	AMANDA LEE
Legal Status:	Other
Date Became Current:	Not reported
Date Ended Current:	Not reported
Owner/Operator Address:	10390 MILLS WAY
Owner/Operator City,State,Zip:	STANTON, CA 90680
Owner/Operator Telephone:	714-400-1383
Owner/Operator Telephone Ext:	Not reported
Owner/Operator Fax:	Not reported
Owner/Operator Email:	Not reported

Historic Generators:

Receive Date:	2020-07-15 00:00:00.0
Handler Name:	AMANDA LEE
Federal Waste Generator Description:	Not a generator, verified
State District Owner:	Not reported
Large Quantity Handler of Universal Waste:	No
Recognized Trader Importer:	No
Recognized Trader Exporter:	No
Spent Lead Acid Battery Importer:	No
Spent Lead Acid Battery Exporter:	No
Current Record:	Yes
Non Storage Recycler Activity:	Not reported
Electronic Manifest Broker:	Not reported

List of NAICS Codes and Descriptions:

NAICS Code:	56299
NAICS Description:	ALL OTHER WASTE MANAGEMENT SERVICES

Facility Has Received Notices of Violations:

Violations:	No Violations Found
-------------	---------------------

Evaluation Action Summary:

Evaluations:	No Evaluations Found
--------------	----------------------

Map ID  
Direction  
Distance  
Elevation

MAP FINDINGS

Site

Database(s)

EDR ID Number  
EPA ID Number

**BE682**  
**ESE**  
**1/8-1/4**  
**0.229 mi.**  
**1209 ft.**  
**M A T**  
**8519 KATELLA AVE**  
**STANTON, CA 90680**  
**Site 18 of 21 in cluster BE**

**UST**  
**SWEEPS UST**  
**U003879648**  
**N/A**

**Relative:**  
**Higher**

UST:

**Actual:**  
**73 ft.**

Name: M A T  
Address: 8519 KATELLA AVE  
City,State,Zip: STANTON, CA 90680  
Facility ID: 9203  
Permitting Agency: ORANGE COUNTY  
Latitude: 33.80301  
Longitude: -117.98474

SWEEPS UST:

Name: M A T  
Address: 8519 KATELLA AVE  
City: STANTON  
Status: Active  
Comp Number: 9203  
Number: 9  
Board Of Equalization: 44-016745  
Referral Date: 09-30-92  
Action Date: 09-15-92  
Created Date: 02-29-88  
Owner Tank Id: Not reported  
SWRCB Tank Id: 30-000-009203-000001  
Tank Status: A  
Capacity: 550  
Active Date: Not reported  
Tank Use: PETROLEUM  
STG: P  
Content: Not reported  
Number Of Tanks: 1

**BE683**  
**ESE**  
**1/8-1/4**  
**0.229 mi.**  
**1209 ft.**  
**MAT AUTO CENTER**  
**8519 KATELLA**  
**STANTON, CA 90680**  
**Site 19 of 21 in cluster BE**

**RCRA-SQG**  
**FINDS**  
**ECHO**  
**1000103243**  
**CAD982034712**

**Relative:**  
**Higher**

RCRA-SQG:

**Actual:**  
**73 ft.**

Date Form Received by Agency: 1987-09-15 00:00:00.0  
Handler Name: MAT AUTO CENTER  
Handler Address: 8519 KATELLA  
Handler City,State,Zip: STANTON, CA 90680  
EPA ID: CAD982034712  
Contact Name: ENVIRONMENTAL MANAGER  
Contact Address: 8519 KATELLA  
Contact City,State,Zip: STANTON, CA 90680  
Contact Telephone: 714-220-9777  
Contact Fax: Not reported  
Contact Email: Not reported  
Contact Title: Not reported  
EPA Region: 09  
Land Type: Not reported  
Federal Waste Generator Description: Small Quantity Generator  
Non-Notifier: Not reported

Map ID  
Direction  
Distance  
Elevation

MAP FINDINGS

Site

Database(s)

EDR ID Number  
EPA ID Number

**MAT AUTO CENTER (Continued)**

**1000103243**

Biennial Report Cycle:	Not reported
Accessibility:	Not reported
Active Site Indicator:	Handler Activities
State District Owner:	CA
State District:	4
Mailing Address:	KATELLA
Mailing City,State,Zip:	STANTON, CA 90680
Owner Name:	TRABOULSI SALIM
Owner Type:	Private
Operator Name:	NOT REQUIRED
Operator Type:	Private
Short-Term Generator Activity:	No
Importer Activity:	No
Mixed Waste Generator:	No
Transporter Activity:	No
Transfer Facility Activity:	No
Recycler Activity with Storage:	No
Small Quantity On-Site Burner Exemption:	No
Smelting Melting and Refining Furnace Exemption:	No
Underground Injection Control:	No
Off-Site Waste Receipt:	No
Universal Waste Indicator:	No
Universal Waste Destination Facility:	No
Federal Universal Waste:	No
Active Site Fed-Reg Treatment Storage and Disposal Facility:	Not reported
Active Site Converter Treatment storage and Disposal Facility:	Not reported
Active Site State-Reg Treatment Storage and Disposal Facility:	Not reported
Active Site State-Reg Handler:	---
Federal Facility Indicator:	Not reported
Hazardous Secondary Material Indicator:	NN
Sub-Part K Indicator:	Not reported
Commercial TSD Indicator:	No
Treatment Storage and Disposal Type:	Not reported
2018 GPRA Permit Baseline:	Not on the Baseline
2018 GPRA Renewals Baseline:	Not on the Baseline
Permit Renewals Workload Universe:	Not reported
Permit Workload Universe:	Not reported
Permit Progress Universe:	Not reported
Post-Closure Workload Universe:	Not reported
Closure Workload Universe:	Not reported
202 GPRA Corrective Action Baseline:	No
Corrective Action Workload Universe:	No
Subject to Corrective Action Universe:	No
Non-TSDFs Where RCRA CA has Been Imposed Universe:	No
TSDFs Potentially Subject to CA Under 3004 (u)/(v) Universe:	No
TSDFs Only Subject to CA under Discretionary Auth Universe:	No
Corrective Action Priority Ranking:	No NCAPS ranking
Environmental Control Indicator:	No
Institutional Control Indicator:	No
Human Exposure Controls Indicator:	N/A
Groundwater Controls Indicator:	N/A
Operating TSDF Universe:	Not reported
Full Enforcement Universe:	Not reported
Significant Non-Complier Universe:	No
Unaddressed Significant Non-Complier Universe:	No
Addressed Significant Non-Complier Universe:	No
Significant Non-Complier With a Compliance Schedule Universe:	No

Map ID  
Direction  
Distance  
Elevation

MAP FINDINGS

Site

Database(s)

EDR ID Number  
EPA ID Number

**MAT AUTO CENTER (Continued)**

**1000103243**

Financial Assurance Required:	Not reported
Handler Date of Last Change:	2000-09-15 17:30:06.0
Recognized Trader-Importer:	No
Recognized Trader-Exporter:	No
Importer of Spent Lead Acid Batteries:	No
Exporter of Spent Lead Acid Batteries:	No
Recycler Activity Without Storage:	Not reported
Manifest Broker:	Not reported
Sub-Part P Indicator:	No

**Handler - Owner Operator:**

Owner/Operator Indicator:	Operator
Owner/Operator Name:	NOT REQUIRED
Legal Status:	Private
Date Became Current:	Not reported
Date Ended Current:	Not reported
Owner/Operator Address:	NOT REQUIRED
Owner/Operator City,State,Zip:	NOT REQUIRED, ME 99999
Owner/Operator Telephone:	415-555-1212
Owner/Operator Telephone Ext:	Not reported
Owner/Operator Fax:	Not reported
Owner/Operator Email:	Not reported

Owner/Operator Indicator:	Owner
Owner/Operator Name:	TRABOULSI SALIM
Legal Status:	Private
Date Became Current:	Not reported
Date Ended Current:	Not reported
Owner/Operator Address:	NOT REQUIRED
Owner/Operator City,State,Zip:	NOT REQUIRED, ME 99999
Owner/Operator Telephone:	415-555-1212
Owner/Operator Telephone Ext:	Not reported
Owner/Operator Fax:	Not reported
Owner/Operator Email:	Not reported

**Historic Generators:**

Receive Date:	1987-09-15 00:00:00.0
Handler Name:	MAT AUTO CENTER
Federal Waste Generator Description:	Small Quantity Generator
State District Owner:	CA
Large Quantity Handler of Universal Waste:	No
Recognized Trader Importer:	No
Recognized Trader Exporter:	No
Spent Lead Acid Battery Importer:	No
Spent Lead Acid Battery Exporter:	No
Current Record:	Yes
Non Storage Recycler Activity:	Not reported
Electronic Manifest Broker:	Not reported

**List of NAICS Codes and Descriptions:**

NAICS Codes:	No NAICS Codes Found
--------------	----------------------

**Facility Has Received Notices of Violations:**

Violations:	No Violations Found
-------------	---------------------

Map ID  
Direction  
Distance  
Elevation

MAP FINDINGS

Site

Database(s)

EDR ID Number  
EPA ID Number

**MAT AUTO CENTER (Continued)**

**1000103243**

Evaluation Action Summary:

Evaluations:

No Evaluations Found

FINDS:

Registry ID: 110002783872

Click Here:

Environmental Interest/Information System:

RCRAInfo is a national information system that supports the Resource Conservation and Recovery Act (RCRA) program through the tracking of events and activities related to facilities that generate, transport, and treat, store, or dispose of hazardous waste. RCRAInfo allows RCRA program staff to track the notification, permit, compliance, and corrective action activities required under RCRA.

[Click this hyperlink](#) while viewing on your computer to access additional FINDS: detail in the EDR Site Report.

ECHO:

Envid: 1000103243  
Registry ID: 110002783872  
DFR URL: <http://echo.epa.gov/detailed-facility-report?fid=110002783872>  
Name: MAT AUTO CENTER  
Address: 8519 KATELLA  
City,State,Zip: STANTON, CA 90680

**BE684**  
**ESE**  
**1/8-1/4**  
**0.233 mi.**  
**1230 ft.**

**AUTO MAT 8**  
**8511 KATELLA AVE**  
**STANTON, CA 90680**  
**Site 20 of 21 in cluster BE**

**HIST UST** **U001565184**  
**N/A**

**Relative:**  
**Higher**

**Actual:**  
**73 ft.**

HIST UST:

Name: AUTO MAT 8  
Address: 8511 KATELLA AVE  
City,State,Zip: STANTON, CA 90680  
File Number: 0002E54D  
URL: <http://geotracker.waterboards.ca.gov/ustpdfs/pdf/0002E54D.pdf>  
Region: STATE  
Facility ID: 00000060616  
Facility Type: Gas Station  
Other Type: Not reported  
Contact Name: Not reported  
Telephone: 2134261371  
Owner Name: AUTO MAT OIL  
Owner Address: 2360 PACIFIC AVE SUITE A  
Owner City,St,Zip: LONG BEACH, CA 90806  
Total Tanks: 0004

Tank Num: 001  
Container Num: 1  
Year Installed: Not reported  
Tank Capacity: 00010000  
Tank Used for: PRODUCT  
Type of Fuel: UNLEADED  
Container Construction Thickness: Not reported

Map ID  
Direction  
Distance  
Elevation

MAP FINDINGS

Site

Database(s)

EDR ID Number  
EPA ID Number

**AUTO MAT 8 (Continued)**

**U001565184**

Leak Detection: None  
  
Tank Num: 002  
Container Num: 2  
Year Installed: Not reported  
Tank Capacity: 00010000  
Tank Used for: PRODUCT  
Type of Fuel: REGULAR  
Container Construction Thickness: Not reported  
Leak Detection: None

Tank Num: 003  
Container Num: 3  
Year Installed: Not reported  
Tank Capacity: 00010000  
Tank Used for: PRODUCT  
Type of Fuel: PREMIUM  
Container Construction Thickness: Not reported  
Leak Detection: None

Tank Num: 004  
Container Num: 4  
Year Installed: Not reported  
Tank Capacity: 00000500  
Tank Used for: WASTE  
Type of Fuel: WASTE OIL  
Container Construction Thickness: Not reported  
Leak Detection: None

[Click here for Geo Tracker PDF:](#)

**BE685**  
**ESE**  
**1/8-1/4**  
**0.233 mi.**  
**1230 ft.**  
**ARCO PM MART**  
**8511 KATELLA**  
**STANTON, CA 90680**  
**Site 21 of 21 in cluster BE**

**LUST**  
**Cortese**  
**HIST CORTESE**  
**CERS**  
**S102424343**  
**N/A**

**Relative:** LUST:  
**Higher**  
**Actual:**  
**73 ft.**  
Name: ARCO PM MART  
Address: 8511 KATELLA  
City,State,Zip: STANTON, CA 90680  
Lead Agency: ORANGE COUNTY LOP  
Case Type: LUST Cleanup Site  
Geo Track: [http://geotracker.waterboards.ca.gov/profile\\_report.asp?global\\_id=T0605900244](http://geotracker.waterboards.ca.gov/profile_report.asp?global_id=T0605900244)  
Global Id: T0605900244  
Latitude: 33.803324  
Longitude: -117.984085  
Status: Completed - Case Closed  
Status Date: 01/29/1993  
Case Worker: SR  
RB Case Number: 083000309T  
Local Agency: ORANGE COUNTY LOP  
File Location: Local Agency  
Local Case Number: 86UT213  
Potential Media Affect: Other Groundwater (uses other than drinking water)  
Potential Contaminants of Concern: Gasoline  
Site History: Not reported

Map ID  
Direction  
Distance  
Elevation

MAP FINDINGS

Site

Database(s)

EDR ID Number  
EPA ID Number

**ARCO PM MART (Continued)**

**S102424343**

LUST:

Global Id: T0605900244  
Contact Type: Local Agency Caseworker  
Contact Name: SHYAMALA RAJAGOPAL  
Organization Name: ORANGE COUNTY LOP  
Address: 1241 E. DYER ROAD SUITE 120  
City: SANTA ANA  
Email: srajagopal@ochca.com  
Phone Number: 7144336262

Global Id: T0605900244  
Contact Type: Regional Board Caseworker  
Contact Name: VALERIE JAHN-BULL  
Organization Name: SANTA ANA RWQCB (REGION 8)  
Address: 3737 MAIN STREET, SUITE 500  
City: RIVERSIDE  
Email: valerie.jahn-bull@waterboards.ca.gov  
Phone Number: 9517824903

LUST:

Global Id: T0605900244  
Action Type: Other  
Date: 11/25/1986  
Action: Leak Discovery

Global Id: T0605900244  
Action Type: ENFORCEMENT  
Date: 01/19/1993  
Action: Closure/No Further Action Letter

Global Id: T0605900244  
Action Type: Other  
Date: 11/25/1986  
Action: Leak Reported

LUST:

Global Id: T0605900244  
Status: Open - Case Begin Date  
Status Date: 11/25/1986

Global Id: T0605900244  
Status: Completed - Case Closed  
Status Date: 01/29/1993

LUST REG 8:

Name: ARCO PM MART  
Address: 8511 KATELLA  
City: STANTON  
Region: 8  
County: Orange  
Regional Board: Santa Ana Region  
Facility Status: Case Closed  
Case Number: 083000309T  
Local Case Num: 86UT213



Map ID  
Direction  
Distance  
Elevation

MAP FINDINGS

Site

Database(s)

EDR ID Number  
EPA ID Number

**ARCO PM MART (Continued)**

**S102424343**

Case Type:	Other ground water affected
Substance:	Gasoline
Qty Leaked:	0
Abate Method:	Not reported
Cross Street:	Not reported
Enf Type:	Not reported
Funding:	Not reported
How Discovered:	Tank Closure
How Stopped:	Close Tank
Leak Cause:	Unknown
Leak Source:	Unknown
Global ID:	T0605900244
How Stopped Date:	9/9/9999
Enter Date:	Not reported
Date Confirmation of Leak Began:	Not reported
Date Preliminary Assessment Began:	Not reported
Discover Date:	11/25/1986
Enforcement Date:	Not reported
Close Date:	1/29/1993
Date Prelim Assessment Workplan Submitted:	Not reported
Date Pollution Characterization Began:	Not reported
Date Remediation Plan Submitted:	Not reported
Date Remedial Action Underway:	Not reported
Date Post Remedial Action Monitoring:	Not reported
Enter Date:	Not reported
GW Qualifies:	Not reported
Soil Qualifies:	Not reported
Operator:	Not reported
Facility Contact:	Not reported
Interim:	Not reported
Oversite Program:	LUST
Latitude:	33.8031105
Longitude:	-117.98427
MTBE Date:	Not reported
Max MTBE GW:	Not reported
MTBE Concentration:	0
Max MTBE Soil:	Not reported
MTBE Fuel:	1
MTBE Tested:	Site NOT Tested for MTBE.Includes Unknown and Not Analyzed.
MTBE Class:	*
Staff:	VJJ
Staff Initials:	SK
Lead Agency:	Local Agency
Local Agency:	30000L
Hydr Basin #:	Not reported
Beneficial:	MUN
Priority:	Not reported
Cleanup Fund Id:	Not reported
Work Suspended:	Not reported
Summary:	Not reported

**ORANGE CO. LUST:**

Name:	ARCO PM MART
Address:	8511 KATELLA AVE
City,State,Zip:	STANTON, CA 90680
Region:	ORANGE
Facility Id:	86UT213

Map ID  
Direction  
Distance  
Elevation

MAP FINDINGS

Site

Database(s)

EDR ID Number  
EPA ID Number

**ARCO PM MART (Continued)**

**S102424343**

Released Substance: Gasoline-Automotive (motor gasoline and additives), leaded & unleaded  
Date Closed: 01/29/1993  
Record ID: RO0001033

**CORTESE:**

Name: ARCO PM MART  
Address: 8511 KATELLA  
City,State,Zip: STANTON, CA 90680  
Region: CORTESE  
Envirostor Id: Not reported  
Global ID: T0605900244  
Site/Facility Type: LUST CLEANUP SITE  
Cleanup Status: COMPLETED - CASE CLOSED  
Status Date: Not reported  
Site Code: Not reported  
Latitude: Not reported  
Longitude: Not reported  
Owner: Not reported  
Enf Type: Not reported  
Swat R: Not reported  
Flag: active  
Order No: Not reported  
Waste Discharge System No: Not reported  
Effective Date: Not reported  
Region 2: Not reported  
WID Id: Not reported  
Solid Waste Id No: Not reported  
Waste Management Uit Name: Not reported  
File Name: Active Open

**HIST CORTESE:**

edr\_fname: ARCO - AM/PM MINIMARKET/G  
edr\_fadd1: 8511 KATELLA  
City,State,Zip: STANTON, CA 90680  
Region: CORTESE  
Facility County Code: 30  
Reg By: LTNKA  
Reg Id: 083000309T

**CERS:**

Name: ARCO PM MART  
Address: 8511 KATELLA  
City,State,Zip: STANTON, CA 90680  
Site ID: 204062  
CERS ID: T0605900244  
CERS Description: Leaking Underground Storage Tank Cleanup Site

**Affiliation:**

Affiliation Type Desc: Local Agency Caseworker  
Entity Name: SHYAMALA RAJAGOPAL - ORANGE COUNTY LOP  
Entity Title: Not reported  
Affiliation Address: 1241 E. DYER ROAD SUITE 120  
Affiliation City: SANTA ANA  
Affiliation State: CA  
Affiliation Country: Not reported  
Affiliation Zip: Not reported

Map ID  
Direction  
Distance  
Elevation

MAP FINDINGS

Site

Database(s)

EDR ID Number  
EPA ID Number

**ARCO PM MART (Continued)**

**S102424343**

Affiliation Phone: 7144336262

Affiliation Type Desc: Regional Board Caseworker  
Entity Name: VALERIE JAHN-BULL - SANTA ANA RWQCB (REGION 8)  
Entity Title: Not reported  
Affiliation Address: 3737 MAIN STREET, SUITE 500  
Affiliation City: RIVERSIDE  
Affiliation State: CA  
Affiliation Country: Not reported  
Affiliation Zip: Not reported  
Affiliation Phone: 9517824903

**BH686** **NEWPORT INDUSTRIAL GLASS**  
**ESE** **8610 CENTRAL AVE**  
**1/8-1/4** **STANTON, CA 90680**  
**0.234 mi.**  
**1238 ft.** **Site 6 of 9 in cluster BH**

**HIST UST** **U001565191**  
**HAZNET** **N/A**  
**NPDES**  
**CIWQS**  
**HWTS**

**Relative:**  
**Higher**  
**Actual:**  
**74 ft.**

**HIST UST:**  
Name: CONSOLIDATED MILLING INC  
Address: 8610 CENTRAL AVE  
City,State,Zip: STANTON, CA 90680  
File Number: 0002E7F6  
URL: <http://geotracker.waterboards.ca.gov/ustpdfs/pdf/0002E7F6.pdf>  
Region: STATE  
Facility ID: 00000016572  
Facility Type: Other  
Other Type: PET FOODS & SUPPLIES  
Contact Name: Not reported  
Telephone: 7147612929  
Owner Name: CONSOLIDATED MILLING INC.  
Owner Address: 8610 CENTRAL AVE  
Owner City,St,Zip: STANTON, CA 90680  
Total Tanks: 0000

Tank Num: 001  
Container Num: 1  
Year Installed: Not reported  
Tank Capacity: 00000500  
Tank Used for: PRODUCT  
Type of Fuel: REGULAR  
Container Construction Thickness: Not reported  
Leak Detection: Pressure Test

Click here for Geo Tracker PDF:

**HAZNET:**  
Name: NEWPORT INDUSTRIAL GLASS INC  
Address: 8610 CENTRAL AVE  
Address 2: Not reported  
City,State,Zip: STANTON, CA 90680  
Contact: RAY LARSEN  
Telephone: 7144847500  
Mailing Name: Not reported  
Mailing Address: PO BOX 127

Map ID  
Direction  
Distance  
Elevation

MAP FINDINGS

Site

Database(s)

EDR ID Number  
EPA ID Number

**NEWPORT INDUSTRIAL GLASS (Continued)**

**U001565191**

Year: 2019  
Gepaid: CAL000444407  
TSD EPA ID: CAL000330453  
CA Waste Code: 221 - Waste oil and mixed oil  
Disposal Method: H039 - Other Recovery Of Reclamation For Reuse Including Acid  
Regeneration, Organics Recovery Ect  
Tons: 0.00000

Year: 2019  
Gepaid: CAL000444407  
TSD EPA ID: AZR000520304  
CA Waste Code: 352 - Other organic solids  
Disposal Method: H141 - Storage, Bulking, And/Or Transfer Off Site--No  
Treatment/Reovery (H010-H129) Or (H131-H135)  
Tons: 0.05000

**NPDES:**

Name: NEWPORT INDUSTRIAL GLASS INC  
Address: 8610 CENTRAL AVE  
City,State,Zip: STANTON, CA 90680  
Facility Status: Not reported  
NPDES Number: Not reported  
Region: Not reported  
Agency Number: Not reported  
Regulatory Measure ID: Not reported  
Place ID: Not reported  
Order Number: Not reported  
WDID: 8 30NEC005079  
Regulatory Measure Type: Industrial  
Program Type: Not reported  
Adoption Date Of Regulatory Measure: Not reported  
Effective Date Of Regulatory Measure: Not reported  
Termination Date Of Regulatory Measure: Not reported  
Expiration Date Of Regulatory Measure: Not reported  
Discharge Address: Not reported  
Discharge Name: Not reported  
Discharge City: Not reported  
Discharge State: Not reported  
Discharge Zip: Not reported  
Status: Active  
Status Date: 04/18/2019  
Operator Name: Newport Industrial Glass Inc  
Operator Address: 8610 Central Ave  
Operator City: Stanton  
Operator State: California  
Operator Zip: 90680

Name: NEWPORT INDUSTRIAL GLASS  
Address: 8610 CENTRAL AVE  
City,State,Zip: STANTON, CA 90680  
Facility Status: Not reported  
NPDES Number: Not reported  
Region: Not reported  
Agency Number: Not reported  
Regulatory Measure ID: Not reported  
Place ID: Not reported

Map ID  
Direction  
Distance  
Elevation

MAP FINDINGS

Site

Database(s)

EDR ID Number  
EPA ID Number

**NEWPORT INDUSTRIAL GLASS (Continued)**

**U001565191**

Order Number:	Not reported
WDID:	8 30IN604781
Regulatory Measure Type:	Industrial
Program Type:	Not reported
Adoption Date Of Regulatory Measure:	Not reported
Effective Date Of Regulatory Measure:	Not reported
Termination Date Of Regulatory Measure:	Not reported
Expiration Date Of Regulatory Measure:	Not reported
Discharge Address:	Not reported
Discharge Name:	Not reported
Discharge City:	Not reported
Discharge State:	Not reported
Discharge Zip:	Not reported
Status:	NOI Required
Status Date:	11/15/2018
Operator Name:	Newport Industrial Glass
Operator Address:	8610 Central Ave
Operator City:	Stanton
Operator State:	California
Operator Zip:	90680
Name:	NEWPORT INDUSTRIAL GLASS INC
Address:	8610 CENTRAL AVE
City,State,Zip:	STANTON, CA 90680
Facility Status:	Active
NPDES Number:	CAS000001
Region:	8
Agency Number:	0
Regulatory Measure ID:	507122
Place ID:	Not reported
Order Number:	97-03-DWQ
WDID:	8 30NEC005079
Regulatory Measure Type:	Enrollee
Program Type:	Industrial
Adoption Date Of Regulatory Measure:	Not reported
Effective Date Of Regulatory Measure:	04/18/2019
Termination Date Of Regulatory Measure:	Not reported
Expiration Date Of Regulatory Measure:	Not reported
Discharge Address:	8610 Central Ave
Discharge Name:	Newport Industrial Glass Inc
Discharge City:	Stanton
Discharge State:	California
Discharge Zip:	90680
Status:	Not reported
Status Date:	Not reported
Operator Name:	Not reported
Operator Address:	Not reported
Operator City:	Not reported
Operator State:	Not reported
Operator Zip:	Not reported
CIWQS:	
Name:	NEWPORT INDUSTRIAL GLASS INC
Address:	8610 CENTRAL AVE
City,State,Zip:	STANTON, CA 90680
Agency:	Newport Industrial Glass Inc
Agency Address:	8610 Central Ave, Stanton, CA 90680

Map ID  
Direction  
Distance  
Elevation

MAP FINDINGS

Site

Database(s)

EDR ID Number  
EPA ID Number

**NEWPORT INDUSTRIAL GLASS (Continued)**

**U001565191**

Place/Project Type: Industrial - Optical Instruments and Lenses  
SIC/NAICS: 3827(+)  
Region: 8  
Program: INDSTW  
Regulatory Measure Status: Active  
Regulatory Measure Type: Storm water industrial  
Order Number: 2014-0057-DWQ  
WDID: 8 30NEC005079  
NPDES Number: CAS000001  
Adoption Date: Not reported  
Effective Date: 04/18/2019  
Termination Date: Not reported  
Expiration/Review Date: Not reported  
Design Flow: Not reported  
Major/Minor: Not reported  
Complexity: Not reported  
TTWQ: Not reported  
Enforcement Actions within 5 years: 0  
Violations within 5 years: 0  
Latitude: 33.804  
Longitude: -117.98264

**HWTS:**

Name: NEWPORT INDUSTRIAL GLASS INC  
Address: 8610 CENTRAL AVE  
Address 2: Not reported  
City,State,Zip: STANTON, CA 90680  
EPA ID: CAL000444407  
Inactive Date: Not reported  
Create Date: 03/15/2019  
Last Act Date: 10/20/2020  
Mailing Name: Not reported  
Mailing Address: PO BOX 127  
Mailing Address 2: Not reported  
Mailing City,State,Zip: STANTON, CA 90680  
Owner Name: NEWPORT INDUSTRIAL GLASS INC  
Owner Address: PO BOX 127  
Owner Address 2: Not reported  
Owner City,State,Zip: STANTON, CA 90680  
Contact Name: RAY LARSEN  
Contact Address: 8610 CENTRAL AVE  
Contact Address 2: Not reported  
City,State,Zip: STANTON, CA 90680

**NAICS:**

EPA ID: CAL000444407  
Create Date: 2019-03-15 15:26:22.520  
NAICS Code: 327215  
NAICS Description: Glass Product Manufacturing Made of Purchased Glass  
Issued EPA ID Date: 2019-03-15 15:26:22.52000  
Inactive Date: Not reported  
Facility Name: NEWPORT INDUSTRIAL GLASS INC  
Facility Address: 8610 CENTRAL AVE  
Facility Address 2: Not reported  
Facility City: STANTON  
Facility County: Not reported  
Facility State: CA

Map ID  
Direction  
Distance  
Elevation

MAP FINDINGS

Site

Database(s)

EDR ID Number  
EPA ID Number

**NEWPORT INDUSTRIAL GLASS (Continued)**

**U001565191**

Facility Zip: 90680

**BH687**  
**ESE**  
**1/8-1/4**  
**0.234 mi.**  
**1238 ft.**

**NEWPORT INDUSTRIAL GLASS INC**  
**8610 CENTRAL AVE**  
**STANTON, CA 90680**

**RCRA NonGen / NLR**

**1025871295**  
**CAL000444407**

**Site 7 of 9 in cluster BH**

**Relative:**  
**Higher**

RCRA NonGen / NLR:

**Actual:**  
**74 ft.**

Date Form Received by Agency: 2019-03-15 00:00:00.0  
Handler Name: NEWPORT INDUSTRIAL GLASS INC  
Handler Address: 8610 CENTRAL AVE  
Handler City,State,Zip: STANTON, CA 90680  
EPA ID: CAL000444407  
Contact Name: RAY LARSEN  
Contact Address: 8610 CENTRAL AVE  
Contact City,State,Zip: STANTON, CA 90680  
Contact Telephone: 714-484-7500  
Contact Fax: 714-484-4760  
Contact Email: NEWPORTGLASS.SALES@GMAIL.COM  
Contact Title: Not reported  
EPA Region: 09  
Land Type: Not reported  
Federal Waste Generator Description: Not a generator, verified  
Non-Notifier: Not reported  
Biennial Report Cycle: Not reported  
Accessibility: Not reported  
Active Site Indicator: Handler Activities  
State District Owner: Not reported  
State District: Not reported  
Mailing Address: PO BOX 127  
Mailing City,State,Zip: STANTON, CA 90680  
Owner Name: NEWPORT INDUSTRIAL GLASS INC  
Owner Type: Other  
Operator Name: RAY LARSEN  
Operator Type: Other  
Short-Term Generator Activity: No  
Importer Activity: No  
Mixed Waste Generator: No  
Transporter Activity: No  
Transfer Facility Activity: No  
Recycler Activity with Storage: Yes  
Small Quantity On-Site Burner Exemption: No  
Smelting Melting and Refining Furnace Exemption: No  
Underground Injection Control: No  
Off-Site Waste Receipt: No  
Universal Waste Indicator: Yes  
Universal Waste Destination Facility: Yes  
Federal Universal Waste: No  
Active Site Fed-Reg Treatment Storage and Disposal Facility: Not reported  
Active Site Converter Treatment storage and Disposal Facility: Not reported  
Active Site State-Reg Treatment Storage and Disposal Facility: Not reported  
Active Site State-Reg Handler: ---  
Federal Facility Indicator: Not reported  
Hazardous Secondary Material Indicator: N  
Sub-Part K Indicator: Not reported  
Commercial TSD Indicator: No

Map ID  
Direction  
Distance  
Elevation

MAP FINDINGS

Site

Database(s)

EDR ID Number  
EPA ID Number

**NEWPORT INDUSTRIAL GLASS INC (Continued)**

**1025871295**

Treatment Storage and Disposal Type:	Not reported
2018 GPRA Permit Baseline:	Not on the Baseline
2018 GPRA Renewals Baseline:	Not on the Baseline
Permit Renewals Workload Universe:	Not reported
Permit Workload Universe:	Not reported
Permit Progress Universe:	Not reported
Post-Closure Workload Universe:	Not reported
Closure Workload Universe:	Not reported
202 GPRA Corrective Action Baseline:	No
Corrective Action Workload Universe:	No
Subject to Corrective Action Universe:	No
Non-TSDFs Where RCRA CA has Been Imposed Universe:	No
TSDFs Potentially Subject to CA Under 3004 (u)/(v) Universe:	No
TSDFs Only Subject to CA under Discretionary Auth Universe:	No
Corrective Action Priority Ranking:	No NCAPS ranking
Environmental Control Indicator:	No
Institutional Control Indicator:	No
Human Exposure Controls Indicator:	N/A
Groundwater Controls Indicator:	N/A
Operating TSDF Universe:	Not reported
Full Enforcement Universe:	Not reported
Significant Non-Complier Universe:	No
Unaddressed Significant Non-Complier Universe:	No
Addressed Significant Non-Complier Universe:	No
Significant Non-Complier With a Compliance Schedule Universe:	No
Financial Assurance Required:	Not reported
Handler Date of Last Change:	2019-06-28 17:07:34.0
Recognized Trader-Importer:	No
Recognized Trader-Exporter:	No
Importer of Spent Lead Acid Batteries:	No
Exporter of Spent Lead Acid Batteries:	No
Recycler Activity Without Storage:	No
Manifest Broker:	No
Sub-Part P Indicator:	No

**Handler - Owner Operator:**

Owner/Operator Indicator:	Operator
Owner/Operator Name:	RAY LARSEN
Legal Status:	Other
Date Became Current:	Not reported
Date Ended Current:	Not reported
Owner/Operator Address:	8610 CENTRAL AVE
Owner/Operator City,State,Zip:	STANTON, CA 90680
Owner/Operator Telephone:	714-484-7500
Owner/Operator Telephone Ext:	Not reported
Owner/Operator Fax:	Not reported
Owner/Operator Email:	Not reported

Owner/Operator Indicator:	Owner
Owner/Operator Name:	NEWPORT INDUSTRIAL GLASS INC
Legal Status:	Other
Date Became Current:	Not reported
Date Ended Current:	Not reported
Owner/Operator Address:	PO BOX 127
Owner/Operator City,State,Zip:	STANTON, CA 90680
Owner/Operator Telephone:	714-484-7500



Map ID  
Direction  
Distance  
Elevation

MAP FINDINGS

Site

Database(s)

EDR ID Number  
EPA ID Number

**NEWPORT INDUSTRIAL GLASS INC (Continued)**

**1025871295**

Owner/Operator Telephone Ext: Not reported  
Owner/Operator Fax: Not reported  
Owner/Operator Email: Not reported

Historic Generators:

Receive Date: 2019-03-15 00:00:00.0  
Handler Name: NEWPORT INDUSTRIAL GLASS INC  
Federal Waste Generator Description: Not a generator, verified  
State District Owner: Not reported  
Large Quantity Handler of Universal Waste: No  
Recognized Trader Importer: No  
Recognized Trader Exporter: No  
Spent Lead Acid Battery Importer: No  
Spent Lead Acid Battery Exporter: No  
Current Record: Yes  
Non Storage Recycler Activity: Not reported  
Electronic Manifest Broker: Not reported

List of NAICS Codes and Descriptions:

NAICS Code: 327215  
NAICS Description: GLASS PRODUCT MANUFACTURING MADE OF PURCHASED GLASS

Facility Has Received Notices of Violations:

Violations: No Violations Found

Evaluation Action Summary:

Evaluations: No Evaluations Found

**BG688**  
**SE**  
**1/8-1/4**  
**0.235 mi.**  
**1240 ft.**  
**PENN PIPE & SUPPLY**  
**11121 DALE AVE**  
**STANTON, CA 90680**  
**Site 2 of 2 in cluster BG**

**UST** **U003941073**  
**N/A**

**Relative:** UST:  
**Higher** Name: PENN PIPE & SUPPLY  
Address: 11121 DALE AVE  
**Actual:** City,State,Zip: STANTON, CA 90680  
**73 ft.** Facility ID: 6684  
Permitting Agency: ORANGE COUNTY  
Latitude: 33.802763  
Longitude: -117.983838

**BF689**  
**WNW**  
**1/8-1/4**  
**0.237 mi.**  
**1250 ft.**  
**CAROL BISHOP**  
**10440 DRAKE WAY**  
**STANTON, CA 90680**  
**Site 3 of 3 in cluster BF**

**RCRA NonGen / NLR** **1024755090**  
**CAC002974910**

**Relative:** RCRA NonGen / NLR:  
**Lower** Date Form Received by Agency: 2018-08-08 00:00:00.0  
**Actual:** Handler Name: CAROL BISHOP  
**64 ft.** Handler Address: 10440 DRAKE WAY

Map ID  
Direction  
Distance  
Elevation

MAP FINDINGS

Site

Database(s)

EDR ID Number  
EPA ID Number

**CAROL BISHOP (Continued)**

**1024755090**

Handler City,State,Zip:	STANTON, CA 90680
EPA ID:	CAC002974910
Contact Name:	CAROL BISHOP
Contact Address:	10440 DRAKE WAY
Contact City,State,Zip:	STANTON, CA 90680
Contact Telephone:	714-995-1042
Contact Fax:	Not reported
Contact Email:	ADMIN@VIKINGENVIRO.COM
Contact Title:	Not reported
EPA Region:	09
Land Type:	Not reported
Federal Waste Generator Description:	Not a generator, verified
Non-Notifier:	Not reported
Biennial Report Cycle:	Not reported
Accessibility:	Not reported
Active Site Indicator:	Handler Activities
State District Owner:	Not reported
State District:	Not reported
Mailing Address:	10440 DRAKE WAY
Mailing City,State,Zip:	STANTON, CA 90680
Owner Name:	CAROL BISHOP
Owner Type:	Other
Operator Name:	CAROL BISHOP
Operator Type:	Other
Short-Term Generator Activity:	No
Importer Activity:	No
Mixed Waste Generator:	No
Transporter Activity:	No
Transfer Facility Activity:	No
Recycler Activity with Storage:	No
Small Quantity On-Site Burner Exemption:	No
Smelting Melting and Refining Furnace Exemption:	No
Underground Injection Control:	No
Off-Site Waste Receipt:	No
Universal Waste Indicator:	Yes
Universal Waste Destination Facility:	Yes
Federal Universal Waste:	No
Active Site Fed-Reg Treatment Storage and Disposal Facility:	Not reported
Active Site Converter Treatment storage and Disposal Facility:	Not reported
Active Site State-Reg Treatment Storage and Disposal Facility:	Not reported
Active Site State-Reg Handler:	---
Federal Facility Indicator:	Not reported
Hazardous Secondary Material Indicator:	N
Sub-Part K Indicator:	Not reported
Commercial TSD Indicator:	No
Treatment Storage and Disposal Type:	Not reported
2018 GPRA Permit Baseline:	Not on the Baseline
2018 GPRA Renewals Baseline:	Not on the Baseline
Permit Renewals Workload Universe:	Not reported
Permit Workload Universe:	Not reported
Permit Progress Universe:	Not reported
Post-Closure Workload Universe:	Not reported
Closure Workload Universe:	Not reported
202 GPRA Corrective Action Baseline:	No
Corrective Action Workload Universe:	No
Subject to Corrective Action Universe:	No
Non-TSDFs Where RCRA CA has Been Imposed Universe:	No

Map ID  
Direction  
Distance  
Elevation

MAP FINDINGS

Site

Database(s)

EDR ID Number  
EPA ID Number

**CAROL BISHOP (Continued)**

**1024755090**

TSDFs Potentially Subject to CA Under 3004 (u)/(v) Universe: No  
TSDFs Only Subject to CA under Discretionary Auth Universe: No  
Corrective Action Priority Ranking: No NCAPS ranking  
Environmental Control Indicator: No  
Institutional Control Indicator: No  
Human Exposure Controls Indicator: N/A  
Groundwater Controls Indicator: N/A  
Operating TSDF Universe: Not reported  
Full Enforcement Universe: Not reported  
Significant Non-Complier Universe: No  
Unaddressed Significant Non-Complier Universe: No  
Addressed Significant Non-Complier Universe: No  
Significant Non-Complier With a Compliance Schedule Universe: No  
Financial Assurance Required: Not reported  
Handler Date of Last Change: 2018-08-31 17:14:43.0  
Recognized Trader-Importer: No  
Recognized Trader-Exporter: No  
Importer of Spent Lead Acid Batteries: No  
Exporter of Spent Lead Acid Batteries: No  
Recycler Activity Without Storage: No  
Manifest Broker: No  
Sub-Part P Indicator: No

**Handler - Owner Operator:**

Owner/Operator Indicator: Owner  
Owner/Operator Name: CAROL BISHOP  
Legal Status: Other  
Date Became Current: Not reported  
Date Ended Current: Not reported  
Owner/Operator Address: 10440 DRAKE WAY  
Owner/Operator City,State,Zip: STANTON, CA 90680  
Owner/Operator Telephone: 714-995-1042  
Owner/Operator Telephone Ext: Not reported  
Owner/Operator Fax: Not reported  
Owner/Operator Email: Not reported

Owner/Operator Indicator: Operator  
Owner/Operator Name: CAROL BISHOP  
Legal Status: Other  
Date Became Current: Not reported  
Date Ended Current: Not reported  
Owner/Operator Address: 10440 DRAKE WAY  
Owner/Operator City,State,Zip: STANTON, CA 90680  
Owner/Operator Telephone: 714-995-1042  
Owner/Operator Telephone Ext: Not reported  
Owner/Operator Fax: Not reported  
Owner/Operator Email: Not reported

**Historic Generators:**

Receive Date: 2018-08-08 00:00:00.0  
Handler Name: CAROL BISHOP  
Federal Waste Generator Description: Not a generator, verified  
State District Owner: Not reported  
Large Quantity Handler of Universal Waste: No  
Recognized Trader Importer: No

Map ID  
Direction  
Distance  
Elevation

MAP FINDINGS

Site

Database(s)

EDR ID Number  
EPA ID Number

**CAROL BISHOP (Continued)**

**1024755090**

Recognized Trader Exporter:	No
Spent Lead Acid Battery Importer:	No
Spent Lead Acid Battery Exporter:	No
Current Record:	Yes
Non Storage Recycler Activity:	Not reported
Electronic Manifest Broker:	Not reported

List of NAICS Codes and Descriptions:

NAICS Code:	56299
NAICS Description:	ALL OTHER WASTE MANAGEMENT SERVICES

Facility Has Received Notices of Violations:

Violations:	No Violations Found
-------------	---------------------

Evaluation Action Summary:

Evaluations:	No Evaluations Found
--------------	----------------------

**BJ690**  
**NNW**  
**1/8-1/4**  
**0.240 mi.**  
**1269 ft.**

**CHASE LEASE REMARKETING**  
**10241 BEACH BLVD**  
**STANTON, CA 90680**  
**Site 3 of 4 in cluster BJ**

**RCRA NonGen / NLR**

**1024777899**  
**CAC002997843**

**Relative:**  
**Higher**  
**Actual:**  
**72 ft.**

RCRA NonGen / NLR:	
Date Form Received by Agency:	2019-01-23 00:00:00.0
Handler Name:	CHASE LEASE REMARKETING
Handler Address:	10241 BEACH BLVD
Handler City,State,Zip:	STANTON, CA 90680
EPA ID:	CAC002997843
Contact Name:	NASIR MEMON
Contact Address:	10241 BEACH BLVD
Contact City,State,Zip:	STANTON, CA 90680
Contact Telephone:	714-720-6467
Contact Fax:	Not reported
Contact Email:	NASIR1029@YAHOO.COM
Contact Title:	Not reported
EPA Region:	09
Land Type:	Not reported
Federal Waste Generator Description:	Not a generator, verified
Non-Notifier:	Not reported
Biennial Report Cycle:	Not reported
Accessibility:	Not reported
Active Site Indicator:	Handler Activities
State District Owner:	Not reported
State District:	Not reported
Mailing Address:	10241 BEACH BLVD
Mailing City,State,Zip:	STANTON, CA 90680
Owner Name:	NASIR MEMON
Owner Type:	Other
Operator Name:	NASIR MEMON
Operator Type:	Other
Short-Term Generator Activity:	No
Importer Activity:	No
Mixed Waste Generator:	No
Transporter Activity:	No

Map ID  
Direction  
Distance  
Elevation

MAP FINDINGS

Site

Database(s)

EDR ID Number  
EPA ID Number

**CHASE LEASE REMARKETING (Continued)**

**1024777899**

Transfer Facility Activity:	No
Recycler Activity with Storage:	No
Small Quantity On-Site Burner Exemption:	No
Smelting Melting and Refining Furnace Exemption:	No
Underground Injection Control:	No
Off-Site Waste Receipt:	No
Universal Waste Indicator:	Yes
Universal Waste Destination Facility:	Yes
Federal Universal Waste:	No
Active Site Fed-Reg Treatment Storage and Disposal Facility:	Not reported
Active Site Converter Treatment storage and Disposal Facility:	Not reported
Active Site State-Reg Treatment Storage and Disposal Facility:	Not reported
Active Site State-Reg Handler:	---
Federal Facility Indicator:	Not reported
Hazardous Secondary Material Indicator:	N
Sub-Part K Indicator:	Not reported
Commercial TSD Indicator:	No
Treatment Storage and Disposal Type:	Not reported
2018 GPRA Permit Baseline:	Not on the Baseline
2018 GPRA Renewals Baseline:	Not on the Baseline
Permit Renewals Workload Universe:	Not reported
Permit Workload Universe:	Not reported
Permit Progress Universe:	Not reported
Post-Closure Workload Universe:	Not reported
Closure Workload Universe:	Not reported
202 GPRA Corrective Action Baseline:	No
Corrective Action Workload Universe:	No
Subject to Corrective Action Universe:	No
Non-TSDFs Where RCRA CA has Been Imposed Universe:	No
TSDFs Potentially Subject to CA Under 3004 (u)/(v) Universe:	No
TSDFs Only Subject to CA under Discretionary Auth Universe:	No
Corrective Action Priority Ranking:	No NCAPS ranking
Environmental Control Indicator:	No
Institutional Control Indicator:	No
Human Exposure Controls Indicator:	N/A
Groundwater Controls Indicator:	N/A
Operating TSDF Universe:	Not reported
Full Enforcement Universe:	Not reported
Significant Non-Complier Universe:	No
Unaddressed Significant Non-Complier Universe:	No
Addressed Significant Non-Complier Universe:	No
Significant Non-Complier With a Compliance Schedule Universe:	No
Financial Assurance Required:	Not reported
Handler Date of Last Change:	2019-02-22 19:40:27.0
Recognized Trader-Importer:	No
Recognized Trader-Exporter:	No
Importer of Spent Lead Acid Batteries:	No
Exporter of Spent Lead Acid Batteries:	No
Recycler Activity Without Storage:	No
Manifest Broker:	No
Sub-Part P Indicator:	No

**Handler - Owner Operator:**

Owner/Operator Indicator:

Owner/Operator Name:

Legal Status:

Owner

NASIR MEMON

Other

Map ID  
Direction  
Distance  
Elevation

MAP FINDINGS

Site

Database(s)

EDR ID Number  
EPA ID Number

**CHASE LEASE REMARKETING (Continued)**

**1024777899**

Date Became Current: Not reported  
Date Ended Current: Not reported  
Owner/Operator Address: 10241 BEACH BLVD  
Owner/Operator City,State,Zip: STANTON, CA 90680  
Owner/Operator Telephone: 714-720-6467  
Owner/Operator Telephone Ext: Not reported  
Owner/Operator Fax: Not reported  
Owner/Operator Email: Not reported

Owner/Operator Indicator: Operator  
Owner/Operator Name: NASIR MEMON  
Legal Status: Other  
Date Became Current: Not reported  
Date Ended Current: Not reported  
Owner/Operator Address: 10241 BEACH BLVD  
Owner/Operator City,State,Zip: STANTON, CA 90680  
Owner/Operator Telephone: 714-720-6467  
Owner/Operator Telephone Ext: Not reported  
Owner/Operator Fax: Not reported  
Owner/Operator Email: Not reported

**Historic Generators:**

Receive Date: 2019-01-23 00:00:00.0  
Handler Name: CHASE LEASE REMARKETING  
Federal Waste Generator Description: Not a generator, verified  
State District Owner: Not reported  
Large Quantity Handler of Universal Waste: No  
Recognized Trader Importer: No  
Recognized Trader Exporter: No  
Spent Lead Acid Battery Importer: No  
Spent Lead Acid Battery Exporter: No  
Current Record: Yes  
Non Storage Recycler Activity: Not reported  
Electronic Manifest Broker: Not reported

**List of NAICS Codes and Descriptions:**

NAICS Code: 56299  
NAICS Description: ALL OTHER WASTE MANAGEMENT SERVICES

**Facility Has Received Notices of Violations:**

Violations: No Violations Found

**Evaluation Action Summary:**

Evaluations: No Evaluations Found

Map ID  
Direction  
Distance  
Elevation

MAP FINDINGS

	Site	Database(s)	EDR ID Number EPA ID Number
<b>BJ691</b> <b>NNW</b> <b>1/8-1/4</b> <b>0.240 mi.</b> <b>1269 ft.</b>	<b>GREGS AUTO</b> <b>10241 BEACH BLVD</b> <b>STANTON, CA 90680</b>  <b>Site 4 of 4 in cluster BJ</b>	<b>RCRA-SQG</b> <b>FINDS</b> <b>ECHO</b>	<b>1000236874</b> <b>CAD982047870</b>
<b>Relative:</b> <b>Higher</b>  <b>Actual:</b> <b>72 ft.</b>	RCRA-SQG: Date Form Received by Agency: 1987-10-05 00:00:00.0 Handler Name: GREGS AUTO Handler Address: 10241 BEACH BLVD Handler City,State,Zip: STANTON, CA 90680 EPA ID: CAD982047870 Contact Name: ENVIRONMENTAL MANAGER Contact Address: 10241 BEACH BLVD Contact City,State,Zip: STANTON, CA 90680 Contact Telephone: 714-826-9800 Contact Fax: Not reported Contact Email: Not reported Contact Title: Not reported EPA Region: 09 Land Type: Not reported Federal Waste Generator Description: Small Quantity Generator Non-Notifier: Not reported Biennial Report Cycle: Not reported Accessibility: Not reported Active Site Indicator: Handler Activities State District Owner: CA State District: 4 Mailing Address: BEACH BLVD Mailing City,State,Zip: STANTON, CA 90680 Owner Name: BRIAN PETERS Owner Type: Private Operator Name: NOT REQUIRED Operator Type: Private Short-Term Generator Activity: No Importer Activity: No Mixed Waste Generator: No Transporter Activity: No Transfer Facility Activity: No Recycler Activity with Storage: No Small Quantity On-Site Burner Exemption: No Smelting Melting and Refining Furnace Exemption: No Underground Injection Control: No Off-Site Waste Receipt: No Universal Waste Indicator: No Universal Waste Destination Facility: No Federal Universal Waste: No Active Site Fed-Reg Treatment Storage and Disposal Facility: Not reported Active Site Converter Treatment storage and Disposal Facility: Not reported Active Site State-Reg Treatment Storage and Disposal Facility: Not reported Active Site State-Reg Handler: --- Federal Facility Indicator: Not reported Hazardous Secondary Material Indicator: NN Sub-Part K Indicator: Not reported Commercial TSD Indicator: No Treatment Storage and Disposal Type: Not reported 2018 GPRA Permit Baseline: Not on the Baseline 2018 GPRA Renewals Baseline: Not on the Baseline Permit Renewals Workload Universe: Not reported		

Map ID  
Direction  
Distance  
Elevation

MAP FINDINGS

Site

Database(s)

EDR ID Number  
EPA ID Number

**GREGS AUTO (Continued)**

**1000236874**

Permit Workload Universe:	Not reported
Permit Progress Universe:	Not reported
Post-Closure Workload Universe:	Not reported
Closure Workload Universe:	Not reported
202 GPRA Corrective Action Baseline:	No
Corrective Action Workload Universe:	No
Subject to Corrective Action Universe:	No
Non-TSDFs Where RCRA CA has Been Imposed Universe:	No
TSDFs Potentially Subject to CA Under 3004 (u)/(v) Universe:	No
TSDFs Only Subject to CA under Discretionary Auth Universe:	No
Corrective Action Priority Ranking:	No NCAPS ranking
Environmental Control Indicator:	No
Institutional Control Indicator:	No
Human Exposure Controls Indicator:	N/A
Groundwater Controls Indicator:	N/A
Operating TSDF Universe:	Not reported
Full Enforcement Universe:	Not reported
Significant Non-Complier Universe:	No
Unaddressed Significant Non-Complier Universe:	No
Addressed Significant Non-Complier Universe:	No
Significant Non-Complier With a Compliance Schedule Universe:	No
Financial Assurance Required:	Not reported
Handler Date of Last Change:	2000-09-15 17:30:08.0
Recognized Trader-Importer:	No
Recognized Trader-Exporter:	No
Importer of Spent Lead Acid Batteries:	No
Exporter of Spent Lead Acid Batteries:	No
Recycler Activity Without Storage:	Not reported
Manifest Broker:	Not reported
Sub-Part P Indicator:	No

**Handler - Owner Operator:**

Owner/Operator Indicator:	Owner
Owner/Operator Name:	BRIAN PETERS
Legal Status:	Private
Date Became Current:	Not reported
Date Ended Current:	Not reported
Owner/Operator Address:	NOT REQUIRED
Owner/Operator City,State,Zip:	NOT REQUIRED, ME 99999
Owner/Operator Telephone:	415-555-1212
Owner/Operator Telephone Ext:	Not reported
Owner/Operator Fax:	Not reported
Owner/Operator Email:	Not reported

Owner/Operator Indicator:	Operator
Owner/Operator Name:	NOT REQUIRED
Legal Status:	Private
Date Became Current:	Not reported
Date Ended Current:	Not reported
Owner/Operator Address:	NOT REQUIRED
Owner/Operator City,State,Zip:	NOT REQUIRED, ME 99999
Owner/Operator Telephone:	415-555-1212
Owner/Operator Telephone Ext:	Not reported
Owner/Operator Fax:	Not reported
Owner/Operator Email:	Not reported



Map ID  
Direction  
Distance  
Elevation

MAP FINDINGS

Site

Database(s)

EDR ID Number  
EPA ID Number

**GREGS AUTO (Continued)**

**1000236874**

Historic Generators:

Receive Date:	1987-10-05 00:00:00.0
Handler Name:	GREGS AUTO
Federal Waste Generator Description:	Small Quantity Generator
State District Owner:	CA
Large Quantity Handler of Universal Waste:	No
Recognized Trader Importer:	No
Recognized Trader Exporter:	No
Spent Lead Acid Battery Importer:	No
Spent Lead Acid Battery Exporter:	No
Current Record:	Yes
Non Storage Recycler Activity:	Not reported
Electronic Manifest Broker:	Not reported

List of NAICS Codes and Descriptions:

NAICS Codes:	No NAICS Codes Found
--------------	----------------------

Facility Has Received Notices of Violations:

Violations:	No Violations Found
-------------	---------------------

Evaluation Action Summary:

Evaluations:	No Evaluations Found
--------------	----------------------

FINDS:

Registry ID:	110002787404
--------------	--------------

Click Here:

Environmental Interest/Information System:

RCRAInfo is a national information system that supports the Resource Conservation and Recovery Act (RCRA) program through the tracking of events and activities related to facilities that generate, transport, and treat, store, or dispose of hazardous waste. RCRAInfo allows RCRA program staff to track the notification, permit, compliance, and corrective action activities required under RCRA.

Registry ID:	110070532086
--------------	--------------

Click Here:

Environmental Interest/Information System:

RCRAInfo is a national information system that supports the Resource Conservation and Recovery Act (RCRA) program through the tracking of events and activities related to facilities that generate, transport, and treat, store, or dispose of hazardous waste. RCRAInfo allows RCRA program staff to track the notification, permit, compliance, and corrective action activities required under RCRA.

[Click this hyperlink](#) while viewing on your computer to access additional FINDS: detail in the EDR Site Report.

ECHO:

Envid:	1000236874
Registry ID:	110002787404
DFR URL:	<a href="http://echo.epa.gov/detailed-facility-report?fid=110002787404">http://echo.epa.gov/detailed-facility-report?fid=110002787404</a>
Name:	GREGS AUTO

Map ID  
Direction  
Distance  
Elevation

MAP FINDINGS

Site

Database(s)

EDR ID Number  
EPA ID Number

**GREGS AUTO (Continued)**

**1000236874**

Address: 10241 BEACH BLVD  
City,State,Zip: STANTON, CA 90680

**692**  
**West**  
**1/8-1/4**  
**0.241 mi.**  
**1272 ft.**

**STONE**  
**10818 MITCHELLE DRIVE**  
**STANTON, CA 90680**

**RCRA NonGen / NLR**

**1026720735**  
**CAC003109464**

**Relative:**  
**Lower**

RCRA NonGen / NLR:

**Actual:**  
**63 ft.**

Date Form Received by Agency: 2021-03-10 00:00:00.0  
Handler Name: STONE  
Handler Address: 10818 MITCHELLE DRIVE  
Handler City,State,Zip: STANTON, CA 90680  
EPA ID: CAC003109464  
Contact Name: STONE MELENDEZ  
Contact Address: 10818 MITCHELLE DRIVE  
Contact City,State,Zip: STANTON, CA 90680  
Contact Telephone: 714-586-6264  
Contact Fax: Not reported  
Contact Email: AD.AQHIINC@GMAIL.COM  
Contact Title: Not reported  
EPA Region: 09  
Land Type: Not reported  
Federal Waste Generator Description: Not a generator, verified  
Non-Notifier: Not reported  
Biennial Report Cycle: Not reported  
Accessibility: Not reported  
Active Site Indicator: Not reported  
State District Owner: Not reported  
State District: Not reported  
Mailing Address: 10818 MITCHELLE DRIVE  
Mailing City,State,Zip: STANTON, CA 90680  
Owner Name: STONE HERZ  
Owner Type: Other  
Operator Name: STONE MELENDEZ  
Operator Type: Other  
Short-Term Generator Activity: No  
Importer Activity: No  
Mixed Waste Generator: No  
Transporter Activity: No  
Transfer Facility Activity: No  
Recycler Activity with Storage: No  
Small Quantity On-Site Burner Exemption: No  
Smelting Melting and Refining Furnace Exemption: No  
Underground Injection Control: No  
Off-Site Waste Receipt: No  
Universal Waste Indicator: No  
Universal Waste Destination Facility: No  
Federal Universal Waste: No  
Active Site Fed-Reg Treatment Storage and Disposal Facility: Not reported  
Active Site Converter Treatment storage and Disposal Facility: Not reported  
Active Site State-Reg Treatment Storage and Disposal Facility: Not reported  
Active Site State-Reg Handler: ---  
Federal Facility Indicator: Not reported  
Hazardous Secondary Material Indicator: N  
Sub-Part K Indicator: Not reported  
Commercial TSD Indicator: No

Map ID  
Direction  
Distance  
Elevation

MAP FINDINGS

Site

Database(s)

EDR ID Number  
EPA ID Number

**STONE (Continued)**

**1026720735**

Treatment Storage and Disposal Type:	Not reported
2018 GPRA Permit Baseline:	Not on the Baseline
2018 GPRA Renewals Baseline:	Not on the Baseline
Permit Renewals Workload Universe:	Not reported
Permit Workload Universe:	Not reported
Permit Progress Universe:	Not reported
Post-Closure Workload Universe:	Not reported
Closure Workload Universe:	Not reported
202 GPRA Corrective Action Baseline:	No
Corrective Action Workload Universe:	No
Subject to Corrective Action Universe:	No
Non-TSDFs Where RCRA CA has Been Imposed Universe:	No
TSDFs Potentially Subject to CA Under 3004 (u)/(v) Universe:	No
TSDFs Only Subject to CA under Discretionary Auth Universe:	No
Corrective Action Priority Ranking:	No NCAPS ranking
Environmental Control Indicator:	No
Institutional Control Indicator:	No
Human Exposure Controls Indicator:	N/A
Groundwater Controls Indicator:	N/A
Operating TSDF Universe:	Not reported
Full Enforcement Universe:	Not reported
Significant Non-Complier Universe:	No
Unaddressed Significant Non-Complier Universe:	No
Addressed Significant Non-Complier Universe:	No
Significant Non-Complier With a Compliance Schedule Universe:	No
Financial Assurance Required:	Not reported
Handler Date of Last Change:	2021-03-12 19:46:21.0
Recognized Trader-Importer:	No
Recognized Trader-Exporter:	No
Importer of Spent Lead Acid Batteries:	No
Exporter of Spent Lead Acid Batteries:	No
Recycler Activity Without Storage:	No
Manifest Broker:	No
Sub-Part P Indicator:	No

**Handler - Owner Operator:**

Owner/Operator Indicator:	Owner
Owner/Operator Name:	STONE HERZ
Legal Status:	Other
Date Became Current:	Not reported
Date Ended Current:	Not reported
Owner/Operator Address:	10818 MITCHELLE DRIVE
Owner/Operator City,State,Zip:	STANTON, CA 90680
Owner/Operator Telephone:	714-586-6264
Owner/Operator Telephone Ext:	Not reported
Owner/Operator Fax:	Not reported
Owner/Operator Email:	Not reported

Owner/Operator Indicator:	Operator
Owner/Operator Name:	STONE MELENDEZ
Legal Status:	Other
Date Became Current:	Not reported
Date Ended Current:	Not reported
Owner/Operator Address:	10818 MITCHELLE DRIVE
Owner/Operator City,State,Zip:	STANTON, CA 90680
Owner/Operator Telephone:	714-586-6264

Map ID  
Direction  
Distance  
Elevation

MAP FINDINGS

Site

Database(s)

EDR ID Number  
EPA ID Number

**STONE (Continued)**

**1026720735**

Owner/Operator Telephone Ext: Not reported  
Owner/Operator Fax: Not reported  
Owner/Operator Email: Not reported

**Historic Generators:**

Receive Date: 2021-03-10 00:00:00.0  
Handler Name: STONE  
Federal Waste Generator Description: Not a generator, verified  
State District Owner: Not reported  
Large Quantity Handler of Universal Waste: No  
Recognized Trader Importer: No  
Recognized Trader Exporter: No  
Spent Lead Acid Battery Importer: No  
Spent Lead Acid Battery Exporter: No  
Current Record: Yes  
Non Storage Recycler Activity: No  
Electronic Manifest Broker: No

**List of NAICS Codes and Descriptions:**

NAICS Code: 56299  
NAICS Description: ALL OTHER WASTE MANAGEMENT SERVICES

**Facility Has Received Notices of Violations:**

Violations: No Violations Found

**Evaluation Action Summary:**

Evaluations: No Evaluations Found

**BH693  
ESE  
1/8-1/4  
0.246 mi.  
1300 ft.**

**ADVANCED DISPLAY SYSTEMS INC  
8614 CENTRAL AVE  
STANTON, CA 90680  
Site 8 of 9 in cluster BH**

**CERS HAZ WASTE  
HAZNET  
CERS  
HWTS**

**S113109164  
N/A**

**Relative:  
Higher**

**CERS HAZ WASTE:**

**Actual:  
74 ft.**

Name: ADVANCED DISPLAY SYSTEMS INC  
Address: 8614 CENTRAL AVE  
City,State,Zip: STANTON, CA 90680  
Site ID: 415938  
CERS ID: 10542670  
CERS Description: Hazardous Waste Generator

**HAZNET:**

Name: ADVANCED DISPLAY SYSTEMS  
Address: 8614 CENTRAL AVE  
Address 2: Not reported  
City,State,Zip: STANTON, CA 906800000  
Contact: ROGER NICHOLS  
Telephone: 7149952200  
Mailing Name: Not reported  
Mailing Address: 8614 CENTRAL AVE

Year: 2019  
Gepaid: CAL000215525

Map ID  
Direction  
Distance  
Elevation

MAP FINDINGS

Site

Database(s)

EDR ID Number  
EPA ID Number

**ADVANCED DISPLAY SYSTEMS INC (Continued)**

**S113109164**

TSD EPA ID:	AZR000521146
CA Waste Code:	352 - Other organic solids
Disposal Method:	H141 - Storage, Bulking, And/Or Transfer Off Site--No Treatment/Reovery (H010-H129) Or (H131-H135)
Tons:	1.57500
Year:	2019
Gepaid:	CAL000215525
TSD EPA ID:	AZR000521146
CA Waste Code:	291 - Latex waste
Disposal Method:	H141 - Storage, Bulking, And/Or Transfer Off Site--No Treatment/Reovery (H010-H129) Or (H131-H135)
Tons:	0.64635
Year:	2014
Gepaid:	CAL000215525
TSD EPA ID:	AZR000501510
CA Waste Code:	352 - Other organic solids
Disposal Method:	H141 - Storage, Bulking, And/Or Transfer Off Site--No Treatment/Reovery (H010-H129) Or (H131-H135)
Tons:	0.075
Year:	2011
Gepaid:	CAL000215525
TSD EPA ID:	AZR000501510
CA Waste Code:	352 - Other organic solids
Disposal Method:	H141 - Storage, Bulking, And/Or Transfer Off Site--No Treatment/Reovery (H010-H129) Or (H131-H135)
Tons:	0.05
Year:	2010
Gepaid:	CAL000215525
TSD EPA ID:	AZR000501510
CA Waste Code:	352 - Other organic solids
Disposal Method:	H141 - Storage, Bulking, And/Or Transfer Off Site--No Treatment/Reovery (H010-H129) Or (H131-H135)
Tons:	0.2
Year:	2008
Gepaid:	CAL000215525
TSD EPA ID:	NVT330010000
CA Waste Code:	352 - Other organic solids
Disposal Method:	H132 - Landfill Or Surface Impoundment That Will Be Closed As Landfill( To Include On-Site Treatment And/Or Stabilization)
Tons:	0.075
Year:	2007
Gepaid:	CAL000215525
TSD EPA ID:	NVT330010000
CA Waste Code:	352 - Other organic solids
Disposal Method:	H132 - Landfill Or Surface Impoundment That Will Be Closed As Landfill( To Include On-Site Treatment And/Or Stabilization)
Tons:	0.25
Year:	2007
Gepaid:	CAL000215525
TSD EPA ID:	ARD981057870

Map ID  
Direction  
Distance  
Elevation

MAP FINDINGS

Site

Database(s)

EDR ID Number  
EPA ID Number

**ADVANCED DISPLAY SYSTEMS INC (Continued)**

**S113109164**

CA Waste Code:	331 - Off-specification, aged or surplus organics
Disposal Method:	H061 - Fuel Blending Prior To Energy Recovery At Another Site
Tons:	0.01
Year:	2007
Gepaid:	CAL000215525
TSD EPA ID:	ARD981057870
CA Waste Code:	181 - Other inorganic solid waste
Disposal Method:	H061 - Fuel Blending Prior To Energy Recovery At Another Site
Tons:	0.45
Year:	2006
Gepaid:	CAL000215525
TSD EPA ID:	NVT330010000
CA Waste Code:	352 - Other organic solids
Disposal Method:	D80 - Disposal, Land Fill
Tons:	0.2

[Click this hyperlink](#) while viewing on your computer to access  
11 additional CA HAZNET: record(s) in the EDR Site Report.

**Additional Info:**

Year:	2002
Gen EPA ID:	CAL000215525
Shipment Date:	20020819
Creation Date:	1/28/2003 18:30:41
Receipt Date:	20020819
Manifest ID:	21649432
Trans EPA ID:	CAD008252405
Trans Name:	Not reported
Trans 2 EPA ID:	Not reported
Trans 2 Name:	Not reported
TSDF EPA ID:	CAD008252405
Trans Name:	Not reported
TSDF Alt EPA ID:	Not reported
TSDF Alt Name:	Not reported
Waste Code Description:	352 - Other organic solids
RCRA Code:	D001
Meth Code:	H01 - Transfer Station
Quantity Tons:	0.25
Waste Quantity:	500
Quantity Unit:	P
Additional Code 1:	Not reported
Additional Code 2:	Not reported
Additional Code 3:	Not reported
Additional Code 4:	Not reported
Additional Code 5:	Not reported
Shipment Date:	20020114
Creation Date:	3/7/2002 0:00:00
Receipt Date:	20020114
Manifest ID:	21416128
Trans EPA ID:	CAD008252405
Trans Name:	Not reported
Trans 2 EPA ID:	Not reported

Map ID  
Direction  
Distance  
Elevation

MAP FINDINGS

Site

Database(s)

EDR ID Number  
EPA ID Number

**ADVANCED DISPLAY SYSTEMS INC (Continued)**

**S113109164**

Trans 2 Name: Not reported  
TSDF EPA ID: CAD008252405  
Trans Name: Not reported  
TSDF Alt EPA ID: CAD008252405  
TSDF Alt Name: Not reported  
Waste Code Description: 352 - Other organic solids  
RCRA Code: D001  
Meth Code: H01 - Transfer Station  
Quantity Tons: 0.15  
Waste Quantity: 300  
Quantity Unit: P  
Additional Code 1: Not reported  
Additional Code 2: Not reported  
Additional Code 3: Not reported  
Additional Code 4: Not reported  
Additional Code 5: Not reported

Additional Info:

Year: 2006  
Gen EPA ID: CAL000215525

Shipment Date: 20060404  
Creation Date: 7/27/2006 18:35:54  
Receipt Date: 20060412  
Manifest ID: 24924487  
Trans EPA ID: CAR000158881  
Trans Name: WORLDWIDE RECOVERY SYSTEMS INC  
Trans 2 EPA ID: NJD986607380  
Trans 2 Name: MAUMEE EXPRESS INC  
TSDF EPA ID: NVT330010000  
Trans Name: US ECOLOGY BEATTY NV  
TSDF Alt EPA ID: Not reported  
TSDF Alt Name: Not reported  
Waste Code Description: 352 - Other organic solids  
RCRA Code: Not reported  
Meth Code: D80 - Disposal, Land Fill  
Quantity Tons: 0.2  
Waste Quantity: 400  
Quantity Unit: P  
Additional Code 1: Not reported  
Additional Code 2: Not reported  
Additional Code 3: Not reported  
Additional Code 4: Not reported  
Additional Code 5: Not reported

Additional Info:

Year: 2004  
Gen EPA ID: CAL000215525

Shipment Date: 20041220  
Creation Date: 3/17/2005 18:34:39  
Receipt Date: 20041230  
Manifest ID: 24095361  
Trans EPA ID: CAR000118455  
Trans Name: WORLDWIDE RECOVERY SYSTEMS INC  
Trans 2 EPA ID: Not reported

Map ID  
Direction  
Distance  
Elevation

MAP FINDINGS

Site

Database(s)

EDR ID Number  
EPA ID Number

**ADVANCED DISPLAY SYSTEMS INC (Continued)**

**S113109164**

Trans 2 Name:	Not reported
TSDF EPA ID:	CAT080033681
Trans Name:	DKE ENVIRONMENTAL
TSDF Alt EPA ID:	CAT080033681
TSDF Alt Name:	Not reported
Waste Code Description:	352 - Other organic solids
RCRA Code:	NONE
Meth Code:	R01 - Recycler
Quantity Tons:	0.04
Waste Quantity:	80
Quantity Unit:	P
Additional Code 1:	Not reported
Additional Code 2:	Not reported
Additional Code 3:	Not reported
Additional Code 4:	Not reported
Additional Code 5:	Not reported
Shipment Date:	20040916
Creation Date:	1/11/2005 18:31:27
Receipt Date:	20041005
Manifest ID:	23888363
Trans EPA ID:	CAR000118455
Trans Name:	WORLDWIDE RECOVERY SYSTEMS INC
Trans 2 EPA ID:	CAR000108209
Trans 2 Name:	ERT
TSDF EPA ID:	CAT080033681
Trans Name:	DKE ENVIRONMENTAL
TSDF Alt EPA ID:	CAT080033681
TSDF Alt Name:	Not reported
Waste Code Description:	352 - Other organic solids
RCRA Code:	NONE
Meth Code:	R01 - Recycler
Quantity Tons:	0.05
Waste Quantity:	100
Quantity Unit:	P
Additional Code 1:	Not reported
Additional Code 2:	Not reported
Additional Code 3:	Not reported
Additional Code 4:	Not reported
Additional Code 5:	Not reported
Shipment Date:	20040706
Creation Date:	11/5/2004 18:30:59
Receipt Date:	20040715
Manifest ID:	23888125
Trans EPA ID:	CAR000118455
Trans Name:	WORLDWIDE RECOVERY SYSTEMS INC
Trans 2 EPA ID:	Not reported
Trans 2 Name:	Not reported
TSDF EPA ID:	CAT080033681
Trans Name:	DKE ENVIRONMENTAL
TSDF Alt EPA ID:	CAT080033681
TSDF Alt Name:	Not reported
Waste Code Description:	352 - Other organic solids
RCRA Code:	NONE
Meth Code:	R01 - Recycler
Quantity Tons:	0.1



Map ID  
Direction  
Distance  
Elevation

MAP FINDINGS

Site

Database(s)

EDR ID Number  
EPA ID Number

**ADVANCED DISPLAY SYSTEMS INC (Continued)**

**S113109164**

Waste Quantity: 200  
Quantity Unit: P  
Additional Code 1: Not reported  
Additional Code 2: Not reported  
Additional Code 3: Not reported  
Additional Code 4: Not reported  
Additional Code 5: Not reported  
  
Shipment Date: 20040323  
Creation Date: 10/14/2004 7:35:58  
Receipt Date: 20040402  
Manifest ID: 23423640  
Trans EPA ID: CAR000118455  
Trans Name: WORLDWIDE RECOVERY SYSTEMS INC  
Trans 2 EPA ID: Not reported  
Trans 2 Name: Not reported  
TSDF EPA ID: CAT080033681  
Trans Name: DKE ENVIRONMENTAL  
TSDF Alt EPA ID: CAT080033681  
TSDF Alt Name: Not reported  
Waste Code Description: 352 - Other organic solids  
RCRA Code: Not reported  
Meth Code: R01 - Recycler  
Quantity Tons: 0.1  
Waste Quantity: 200  
Quantity Unit: P  
Additional Code 1: Not reported  
Additional Code 2: Not reported  
Additional Code 3: Not reported  
Additional Code 4: Not reported  
Additional Code 5: Not reported

**Additional Info:**

Year: 2008  
Gen EPA ID: CAL000215525  
  
Shipment Date: 20080107  
Creation Date: 5/21/2008 18:30:21  
Receipt Date: 20080109  
Manifest ID: 003593179JJJ  
Trans EPA ID: CAR000175422  
Trans Name: WORLDWIDE RECOVERY SYSTEMS INC  
Trans 2 EPA ID: CAR000074096  
Trans 2 Name: ERT  
TSDF EPA ID: NVT330010000  
Trans Name: US ECOLOGY (BEATTY NV)  
TSDF Alt EPA ID: Not reported  
TSDF Alt Name: Not reported  
Waste Code Description: 352 - Other organic solids  
RCRA Code: Not reported  
Meth Code: H132 - Landfill Or Surface Impoundment That Will Be Closed As  
Landfill( To Include On-Site Treatment And/Or Stabilization)  
Quantity Tons: 0.075  
Waste Quantity: 150  
Quantity Unit: P  
Additional Code 1: Not reported  
Additional Code 2: Not reported

Map ID  
Direction  
Distance  
Elevation

MAP FINDINGS

Site

Database(s)

EDR ID Number  
EPA ID Number

**ADVANCED DISPLAY SYSTEMS INC (Continued)**

**S113109164**

Additional Code 3: Not reported  
Additional Code 4: Not reported  
Additional Code 5: Not reported

**Additional Info:**

Year: 2010  
Gen EPA ID: CAL000215525

Shipment Date: 20100112  
Creation Date: 7/20/2010 18:30:08  
Receipt Date: 20100115  
Manifest ID: 006427274JJK  
Trans EPA ID: CAR000175422  
Trans Name: WORLDWIDE RECOVERY SYSTEMS INC  
Trans 2 EPA ID: CAD980585293  
Trans 2 Name: INDUSTRIAL WASTE UTILIZATION  
TSDF EPA ID: AZR000501510  
Trans Name: AA SYDCOL LLC  
TSDF Alt EPA ID: Not reported  
TSDF Alt Name: Not reported  
Waste Code Description: 352 - Other organic solids  
RCRA Code: Not reported  
Meth Code: H141 - Storage, Bulking, And/Or Transfer Off Site--No  
Treatment/Reovery (H010-H129) Or (H131-H135)  
  
Quantity Tons: 0.2  
Waste Quantity: 400  
Quantity Unit: P  
Additional Code 1: Not reported  
Additional Code 2: Not reported  
Additional Code 3: Not reported  
Additional Code 4: Not reported  
Additional Code 5: Not reported

**Additional Info:**

Year: 2011  
Gen EPA ID: CAL000215525

Shipment Date: 20110520  
Creation Date: 10/22/2011 18:30:13  
Receipt Date: 20110606  
Manifest ID: 008387901JJK  
Trans EPA ID: CAR000175422  
Trans Name: WORLDWIDE RECOVERY SYSTEMS INC  
Trans 2 EPA ID: CAD980585293  
Trans 2 Name: INDUSTRIAL WASTE UTILIZATION  
TSDF EPA ID: AZR000501510  
Trans Name: AA SYDCOL LLC  
TSDF Alt EPA ID: Not reported  
TSDF Alt Name: Not reported  
Waste Code Description: 352 - Other organic solids  
RCRA Code: Not reported  
Meth Code: H141 - Storage, Bulking, And/Or Transfer Off Site--No  
Treatment/Reovery (H010-H129) Or (H131-H135)  
  
Quantity Tons: 0.05  
Waste Quantity: 100  
Quantity Unit: P

Map ID  
Direction  
Distance  
Elevation

MAP FINDINGS

Site

Database(s)

EDR ID Number  
EPA ID Number

**ADVANCED DISPLAY SYSTEMS INC (Continued)**

**S113109164**

Additional Code 1: Not reported  
Additional Code 2: Not reported  
Additional Code 3: Not reported  
Additional Code 4: Not reported  
Additional Code 5: Not reported

**Additional Info:**

Year: 2005  
Gen EPA ID: CAL000215525

Shipment Date: 20051212  
Creation Date: 3/22/2006 18:31:37  
Receipt Date: 20051215  
Manifest ID: 24644289  
Trans EPA ID: CAR000158881  
Trans Name: WORLDWIDE RECOVERY SYSTEMS INC  
Trans 2 EPA ID: Not reported  
Trans 2 Name: Not reported  
TSDF EPA ID: CAT080033681  
Trans Name: DKE ENVIRONMENTAL  
TSDF Alt EPA ID: CAT080033681  
TSDF Alt Name: Not reported  
Waste Code Description: 352 - Other organic solids  
RCRA Code: Not reported  
Meth Code: R01 - Recycler  
Quantity Tons: 0.1  
Waste Quantity: 200  
Quantity Unit: P  
Additional Code 1: Not reported  
Additional Code 2: Not reported  
Additional Code 3: Not reported  
Additional Code 4: Not reported  
Additional Code 5: Not reported

Shipment Date: 20050926  
Creation Date: 5/24/2006 18:31:13  
Receipt Date: 20051004  
Manifest ID: 24096389  
Trans EPA ID: CAR000158881  
Trans Name: WORLDWIDE RECOVERY SYSTEMS INC  
Trans 2 EPA ID: Not reported  
Trans 2 Name: Not reported  
TSDF EPA ID: CAT080033681  
Trans Name: DKE ENVIRONMENTAL  
TSDF Alt EPA ID: CAT080033681  
TSDF Alt Name: Not reported  
Waste Code Description: 352 - Other organic solids  
RCRA Code: Not reported  
Meth Code: R01 - Recycler  
Quantity Tons: 0.075  
Waste Quantity: 150  
Quantity Unit: P  
Additional Code 1: Not reported  
Additional Code 2: Not reported  
Additional Code 3: Not reported  
Additional Code 4: Not reported  
Additional Code 5: Not reported

Map ID  
Direction  
Distance  
Elevation

MAP FINDINGS

Site

Database(s)

EDR ID Number  
EPA ID Number

**ADVANCED DISPLAY SYSTEMS INC (Continued)**

**S113109164**

Shipment Date: 20050614  
Creation Date: 10/13/2005 18:31:00  
Receipt Date: 20050624  
Manifest ID: 24096056  
Trans EPA ID: CAR000108209  
Trans Name: ENVIRONMENTAL RESOURCE TRANSPORTATION  
Trans 2 EPA ID: Not reported  
Trans 2 Name: Not reported  
TSDF EPA ID: CAT080033681  
Trans Name: DK ENVIRONMENTAL  
TSDF Alt EPA ID: CAT080033681  
TSDF Alt Name: Not reported  
Waste Code Description: 352 - Other organic solids  
RCRA Code: Not reported  
Meth Code: R01 - Recycler  
Quantity Tons: 0.1  
Waste Quantity: 200  
Quantity Unit: P  
Additional Code 1: Not reported  
Additional Code 2: Not reported  
Additional Code 3: Not reported  
Additional Code 4: Not reported  
Additional Code 5: Not reported

Shipment Date: 20050408  
Creation Date: 10/11/2005 18:30:25  
Receipt Date: 20050502  
Manifest ID: 24095778  
Trans EPA ID: CAR000158881  
Trans Name: WORLDWIDE RECOVERY SYSTEMS INC  
Trans 2 EPA ID: CAR000108209  
Trans 2 Name: ERT  
TSDF EPA ID: CAT080033681  
Trans Name: DKE ENVIRONMENTAL  
TSDF Alt EPA ID: CAT080033681  
TSDF Alt Name: Not reported  
Waste Code Description: 352 - Other organic solids  
RCRA Code: NONE  
Meth Code: R01 - Recycler  
Quantity Tons: 0.15  
Waste Quantity: 300  
Quantity Unit: P  
Additional Code 1: Not reported  
Additional Code 2: Not reported  
Additional Code 3: Not reported  
Additional Code 4: Not reported  
Additional Code 5: Not reported

**Additional Info:**

Year: 2003  
Gen EPA ID: CAL000215525

Shipment Date: 20031103  
Creation Date: 8/24/2004 10:00:04  
Receipt Date: 20031110  
Manifest ID: 22678230  
Trans EPA ID: CAR000118455

Map ID  
Direction  
Distance  
Elevation

MAP FINDINGS

Site

Database(s)

EDR ID Number  
EPA ID Number

**ADVANCED DISPLAY SYSTEMS INC (Continued)**

**S113109164**

Trans Name: WORLDWIDE RECOVERY SYSTEMS INC  
Trans 2 EPA ID: CAR000108209  
Trans 2 Name: ERT  
TSDF EPA ID: CAT080033681  
Trans Name: DKE ENVIRONMENTAL  
TSDF Alt EPA ID: CAT080033681  
TSDF Alt Name: Not reported  
Waste Code Description: 352 - Other organic solids  
RCRA Code: Not reported  
Meth Code: R01 - Recycler  
Quantity Tons: 0.225  
Waste Quantity: 450  
Quantity Unit: P  
Additional Code 1: Not reported  
Additional Code 2: Not reported  
Additional Code 3: Not reported  
Additional Code 4: Not reported  
Additional Code 5: Not reported

Shipment Date: 20030221  
Creation Date: 1/5/2007 18:30:36  
Receipt Date: 20030221  
Manifest ID: 22013329  
Trans EPA ID: CAD008252405  
Trans Name: Not reported  
Trans 2 EPA ID: Not reported  
Trans 2 Name: Not reported  
TSDF EPA ID: CAD008252405  
Trans Name: Not reported  
TSDF Alt EPA ID: CAD008252405  
TSDF Alt Name: Not reported  
Waste Code Description: 352 - Other organic solids  
RCRA Code: D001  
Meth Code: H01 - Transfer Station  
Quantity Tons: 0.2  
Waste Quantity: 400  
Quantity Unit: P  
Additional Code 1: Not reported  
Additional Code 2: Not reported  
Additional Code 3: Not reported  
Additional Code 4: Not reported  
Additional Code 5: Not reported

**Additional Info:**

Year: 2007  
Gen EPA ID: CAL000215525

Shipment Date: 20070615  
Creation Date: 12/28/2007 18:30:06  
Receipt Date: 20070621  
Manifest ID: 002383116JJK  
Trans EPA ID: CAR000175422  
Trans Name: WORLDWIDE RECOVERY SYSTEMS INC  
Trans 2 EPA ID: CAR000074096  
Trans 2 Name: ERT  
TSDF EPA ID: NVT330010000  
Trans Name: US ECOLOGY (BEATTY NV)

Map ID  
Direction  
Distance  
Elevation

MAP FINDINGS

Site

Database(s)

EDR ID Number  
EPA ID Number

**ADVANCED DISPLAY SYSTEMS INC (Continued)**

**S113109164**

TSDf Alt EPA ID:	Not reported
TSDf Alt Name:	Not reported
Waste Code Description:	352 - Other organic solids
RCRA Code:	Not reported
Meth Code:	H132 - Landfill Or Surface Impoundment That Will Be Closed As Landfill( To Include On-Site Treatment And/Or Stabilization)
Quantity Tons:	0.15
Waste Quantity:	300
Quantity Unit:	P
Additional Code 1:	Not reported
Additional Code 2:	Not reported
Additional Code 3:	Not reported
Additional Code 4:	Not reported
Additional Code 5:	Not reported
Shipment Date:	20070615
Creation Date:	1/8/2008 18:31:19
Receipt Date:	20070702
Manifest ID:	002383117JJK
Trans EPA ID:	CAR000175422
Trans Name:	WORLDWIDE RECOVERY SYSTEMS INC
Trans 2 EPA ID:	NJD986607380
Trans 2 Name:	MAUMEE EXPRESS INC
TSDf EPA ID:	ARD981057870
Trans Name:	RINECO
TSDf Alt EPA ID:	Not reported
TSDf Alt Name:	Not reported
Waste Code Description:	181 - Other inorganic solid waste Organics
RCRA Code:	D001
Meth Code:	H061 - Fuel Blending Prior To Energy Recovery At Another Site
Quantity Tons:	0.45
Waste Quantity:	900
Quantity Unit:	P
Additional Code 1:	Not reported
Additional Code 2:	Not reported
Additional Code 3:	Not reported
Additional Code 4:	Not reported
Additional Code 5:	Not reported
Shipment Date:	20070615
Creation Date:	1/8/2008 18:31:19
Receipt Date:	20070702
Manifest ID:	002383117JJK
Trans EPA ID:	CAR000175422
Trans Name:	WORLDWIDE RECOVERY SYSTEMS INC
Trans 2 EPA ID:	NJD986607380
Trans 2 Name:	MAUMEE EXPRESS INC
TSDf EPA ID:	ARD981057870
Trans Name:	RINECO
TSDf Alt EPA ID:	Not reported
TSDf Alt Name:	Not reported
Waste Code Description:	331 - Off-specification, aged, or surplus organics
RCRA Code:	D001
Meth Code:	H061 - Fuel Blending Prior To Energy Recovery At Another Site
Quantity Tons:	0.01
Waste Quantity:	20
Quantity Unit:	P

Map ID  
Direction  
Distance  
Elevation

MAP FINDINGS

Site

Database(s)

EDR ID Number  
EPA ID Number

**ADVANCED DISPLAY SYSTEMS INC (Continued)**

**S113109164**

Additional Code 1:	Not reported
Additional Code 2:	Not reported
Additional Code 3:	Not reported
Additional Code 4:	Not reported
Additional Code 5:	Not reported
Shipment Date:	20070111
Creation Date:	9/20/2007 18:30:30
Receipt Date:	20070118
Manifest ID:	000473534JJK
Trans EPA ID:	CAR000175422
Trans Name:	WORLDWIDE RECOVERY SYSTEMS INC
Trans 2 EPA ID:	CAL000074096
Trans 2 Name:	ENVIRONMENTAL RESOURCE TRANS
TSDF EPA ID:	NVT330010000
Trans Name:	US ECOLOGY (BEATTY NV)
TSDF Alt EPA ID:	Not reported
TSDF Alt Name:	Not reported
Waste Code Description:	352 - Other organic solids
RCRA Code:	Not reported
Meth Code:	H132 - Landfill Or Surface Impoundment That Will Be Closed As Landfill( To Include On-Site Treatment And/Or Stabilization)
Quantity Tons:	0.1
Waste Quantity:	200
Quantity Unit:	P
Additional Code 1:	Not reported
Additional Code 2:	Not reported
Additional Code 3:	Not reported
Additional Code 4:	Not reported
Additional Code 5:	Not reported
Additional Info:	
Year:	2014
Gen EPA ID:	CAL000215525
Shipment Date:	20140912
Creation Date:	2/13/2015 22:15:06
Receipt Date:	20140924
Manifest ID:	013420754JJK
Trans EPA ID:	CAR000175422
Trans Name:	WORLDWIDE RECOVERY SYSTEMS INC
Trans 2 EPA ID:	CAD980585293
Trans 2 Name:	INDUSTRIAL WASTE UTILIZATION
TSDF EPA ID:	AZR000501510
Trans Name:	AA SYDCOL LLC
TSDF Alt EPA ID:	Not reported
TSDF Alt Name:	Not reported
Waste Code Description:	352 - Other organic solids
RCRA Code:	Not reported
Meth Code:	H141 - Storage, Bulking, And/Or Transfer Off Site--No Treatment/Reovery (H010-H129) Or (H131-H135)
Quantity Tons:	0.075
Waste Quantity:	150
Quantity Unit:	P
Additional Code 1:	Not reported
Additional Code 2:	Not reported
Additional Code 3:	Not reported

Map ID  
Direction  
Distance  
Elevation

MAP FINDINGS

Site

Database(s)

EDR ID Number  
EPA ID Number

**ADVANCED DISPLAY SYSTEMS INC (Continued)**

**S113109164**

Additional Code 4: Not reported  
Additional Code 5: Not reported

**Additional Info:**

Year: 2000  
Gen EPA ID: CAL000215525

Shipment Date: 20001215  
Creation Date: 3/6/2001 0:00:00  
Receipt Date: 20001215  
Manifest ID: 20608144  
Trans EPA ID: CAD008252405  
Trans Name: Not reported  
Trans 2 EPA ID: Not reported  
Trans 2 Name: Not reported  
TSDF EPA ID: CAD008252405  
Trans Name: Not reported  
TSDF Alt EPA ID: CAD008252405  
TSDF Alt Name: Not reported  
Waste Code Description: 352 - Other organic solids  
RCRA Code: D001  
Meth Code: H01 - Transfer Station  
Quantity Tons: 0.125  
Waste Quantity: 250  
Quantity Unit: P  
Additional Code 1: Not reported  
Additional Code 2: Not reported  
Additional Code 3: Not reported  
Additional Code 4: Not reported  
Additional Code 5: Not reported

Shipment Date: 20001215  
Creation Date: 3/6/2001 0:00:00  
Receipt Date: 20001215  
Manifest ID: 20608144  
Trans EPA ID: CAD008252405  
Trans Name: Not reported  
Trans 2 EPA ID: Not reported  
Trans 2 Name: Not reported  
TSDF EPA ID: CAD008252405  
Trans Name: Not reported  
TSDF Alt EPA ID: CAD008252405  
TSDF Alt Name: Not reported  
Waste Code Description: 214 - Unspecified solvent mixture  
RCRA Code: D001  
Meth Code: R01 - Recycler  
Quantity Tons: 0.1368  
Waste Quantity: 38  
Quantity Unit: G  
Additional Code 1: Not reported  
Additional Code 2: Not reported  
Additional Code 3: Not reported  
Additional Code 4: Not reported  
Additional Code 5: Not reported

Shipment Date: 20001108  
Creation Date: 1/9/2001 0:00:00



Map ID  
Direction  
Distance  
Elevation

MAP FINDINGS

Site

Database(s)

EDR ID Number  
EPA ID Number

**ADVANCED DISPLAY SYSTEMS INC (Continued)**

**S113109164**

Receipt Date: 20001109  
Manifest ID: 20294149  
Trans EPA ID: SCR000075150  
Trans Name: Not reported  
Trans 2 EPA ID: Not reported  
Trans 2 Name: Not reported  
TSDF EPA ID: CAT000613976  
Trans Name: Not reported  
TSDF Alt EPA ID: Not reported  
TSDF Alt Name: Not reported  
Waste Code Description: 212 - Oxygenated solvents (acetone, butanol, ethyl acetate, etc.  
RCRA Code: F005  
Meth Code: H01 - Transfer Station  
Quantity Tons: 0.018  
Waste Quantity: 36  
Quantity Unit: P  
Additional Code 1: Not reported  
Additional Code 2: Not reported  
Additional Code 3: Not reported  
Additional Code 4: Not reported  
Additional Code 5: Not reported

Shipment Date: 20000914  
Creation Date: 12/8/2000 0:00:00  
Receipt Date: 20000915  
Manifest ID: 20031647  
Trans EPA ID: SCR000075150  
Trans Name: Not reported  
Trans 2 EPA ID: Not reported  
Trans 2 Name: Not reported  
TSDF EPA ID: CAT000613976  
Trans Name: Not reported  
TSDF Alt EPA ID: CAT000613976  
TSDF Alt Name: Not reported  
Waste Code Description: 212 - Oxygenated solvents (acetone, butanol, ethyl acetate, etc.  
RCRA Code: F005  
Meth Code: H01 - Transfer Station  
Quantity Tons: 0.018  
Waste Quantity: 36  
Quantity Unit: P  
Additional Code 1: Not reported  
Additional Code 2: Not reported  
Additional Code 3: Not reported  
Additional Code 4: Not reported  
Additional Code 5: Not reported

Shipment Date: 20000810  
Creation Date: 10/23/2000 0:00:00  
Receipt Date: 20000810  
Manifest ID: 20268435  
Trans EPA ID: CAD008252405  
Trans Name: Not reported  
Trans 2 EPA ID: Not reported  
Trans 2 Name: Not reported  
TSDF EPA ID: CAD008252405  
Trans Name: Not reported  
TSDF Alt EPA ID: CAD008252405

Map ID  
Direction  
Distance  
Elevation

MAP FINDINGS

Site

Database(s)

EDR ID Number  
EPA ID Number

**ADVANCED DISPLAY SYSTEMS INC (Continued)**

**S113109164**

TSDf Alt Name:	Not reported
Waste Code Description:	352 - Other organic solids
RCRA Code:	D001
Meth Code:	H01 - Transfer Station
Quantity Tons:	0.1
Waste Quantity:	200
Quantity Unit:	P
Additional Code 1:	Not reported
Additional Code 2:	Not reported
Additional Code 3:	Not reported
Additional Code 4:	Not reported
Additional Code 5:	Not reported
Shipment Date:	20000724
Creation Date:	9/25/2000 0:00:00
Receipt Date:	20000724
Manifest ID:	20190534
Trans EPA ID:	SCR000075150
Trans Name:	Not reported
Trans 2 EPA ID:	Not reported
Trans 2 Name:	Not reported
TSDf EPA ID:	CAT000613976
Trans Name:	Not reported
TSDf Alt EPA ID:	Not reported
TSDf Alt Name:	Not reported
Waste Code Description:	212 - Oxygenated solvents (acetone, butanol, ethyl acetate, etc.
RCRA Code:	F005
Meth Code:	H01 - Transfer Station
Quantity Tons:	0.018
Waste Quantity:	36
Quantity Unit:	P
Additional Code 1:	Not reported
Additional Code 2:	Not reported
Additional Code 3:	Not reported
Additional Code 4:	Not reported
Additional Code 5:	Not reported
Shipment Date:	20000602
Creation Date:	8/14/2000 0:00:00
Receipt Date:	20000602
Manifest ID:	98376295
Trans EPA ID:	CAD008252405
Trans Name:	Not reported
Trans 2 EPA ID:	Not reported
Trans 2 Name:	Not reported
TSDf EPA ID:	CAD008252405
Trans Name:	Not reported
TSDf Alt EPA ID:	CAD008252405
TSDf Alt Name:	Not reported
Waste Code Description:	352 - Other organic solids
RCRA Code:	D001
Meth Code:	H01 - Transfer Station
Quantity Tons:	0.2
Waste Quantity:	400
Quantity Unit:	P
Additional Code 1:	Not reported
Additional Code 2:	Not reported

Map ID  
Direction  
Distance  
Elevation

MAP FINDINGS

Site

Database(s)

EDR ID Number  
EPA ID Number

**ADVANCED DISPLAY SYSTEMS INC (Continued)**

**S113109164**

Additional Code 3:	Not reported
Additional Code 4:	Not reported
Additional Code 5:	Not reported
Shipment Date:	20000602
Creation Date:	8/14/2000 0:00:00
Receipt Date:	20000602
Manifest ID:	98376295
Trans EPA ID:	CAD008252405
Trans Name:	Not reported
Trans 2 EPA ID:	Not reported
Trans 2 Name:	Not reported
TSDf EPA ID:	CAD008252405
Trans Name:	Not reported
TSDf Alt EPA ID:	CAD008252405
TSDf Alt Name:	Not reported
Waste Code Description:	133 - Aqueous solution with 10% or more total organic residues
RCRA Code:	Not reported
Meth Code:	R01 - Recycler
Quantity Tons:	0.075
Waste Quantity:	18
Quantity Unit:	G
Additional Code 1:	Not reported
Additional Code 2:	Not reported
Additional Code 3:	Not reported
Additional Code 4:	Not reported
Additional Code 5:	Not reported
Shipment Date:	20000524
Creation Date:	8/1/2000 0:00:00
Receipt Date:	20000525
Manifest ID:	20009728
Trans EPA ID:	ILD984908202
Trans Name:	Not reported
Trans 2 EPA ID:	Not reported
Trans 2 Name:	Not reported
TSDf EPA ID:	CAT000613976
Trans Name:	Not reported
TSDf Alt EPA ID:	CAT000613976
TSDf Alt Name:	Not reported
Waste Code Description:	212 - Oxygenated solvents (acetone, butanol, ethyl acetate, etc.
RCRA Code:	F005
Meth Code:	H01 - Transfer Station
Quantity Tons:	0.018
Waste Quantity:	36
Quantity Unit:	P
Additional Code 1:	Not reported
Additional Code 2:	Not reported
Additional Code 3:	Not reported
Additional Code 4:	Not reported
Additional Code 5:	Not reported
Shipment Date:	20000310
Creation Date:	5/23/2000 0:00:00
Receipt Date:	20000310
Manifest ID:	98371403
Trans EPA ID:	CAD008252405

Map ID  
Direction  
Distance  
Elevation

MAP FINDINGS

Site

Database(s)

EDR ID Number  
EPA ID Number

**ADVANCED DISPLAY SYSTEMS INC (Continued)**

**S113109164**

Trans Name: Not reported  
Trans 2 EPA ID: Not reported  
Trans 2 Name: Not reported  
TSDF EPA ID: CAD008252405  
Trans Name: Not reported  
TSDF Alt EPA ID: CAD008252405  
TSDF Alt Name: Not reported  
Waste Code Description: 352 - Other organic solids  
RCRA Code: D001  
Meth Code: H01 - Transfer Station  
Quantity Tons: 0.6  
Waste Quantity: 1200  
Quantity Unit: P  
Additional Code 1: Not reported  
Additional Code 2: Not reported  
Additional Code 3: Not reported  
Additional Code 4: Not reported  
Additional Code 5: Not reported

Additional Info:

Year: 2001  
Gen EPA ID: CAL000215525

Shipment Date: 20011023  
Creation Date: 1/16/2002 0:00:00  
Receipt Date: 20011024  
Manifest ID: 21378926  
Trans EPA ID: SCR000075150  
Trans Name: Not reported  
Trans 2 EPA ID: Not reported  
Trans 2 Name: Not reported  
TSDF EPA ID: CAT000613976  
Trans Name: Not reported  
TSDF Alt EPA ID: CAT000613976  
TSDF Alt Name: Not reported  
Waste Code Description: 212 - Oxygenated solvents (acetone, butanol, ethyl acetate, etc.  
RCRA Code: F005  
Meth Code: H01 - Transfer Station  
Quantity Tons: 0.002  
Waste Quantity: 4  
Quantity Unit: P  
Additional Code 1: Not reported  
Additional Code 2: Not reported  
Additional Code 3: Not reported  
Additional Code 4: Not reported  
Additional Code 5: Not reported

Shipment Date: 20010829  
Creation Date: 10/23/2001 0:00:00  
Receipt Date: 20010830  
Manifest ID: 21001911  
Trans EPA ID: SCR000075150  
Trans Name: Not reported  
Trans 2 EPA ID: Not reported  
Trans 2 Name: Not reported  
TSDF EPA ID: CAT000613976  
Trans Name: Not reported

Map ID  
Direction  
Distance  
Elevation

MAP FINDINGS

Site

Database(s)

EDR ID Number  
EPA ID Number

**ADVANCED DISPLAY SYSTEMS INC (Continued)**

**S113109164**

TSDF Alt EPA ID: CAT000613976  
TSDF Alt Name: Not reported  
Waste Code Description: 212 - Oxygenated solvents (acetone, butanol, ethyl acetate, etc.  
RCRA Code: F005  
Meth Code: H01 - Transfer Station  
Quantity Tons: 0.018  
Waste Quantity: 36  
Quantity Unit: P  
Additional Code 1: Not reported  
Additional Code 2: Not reported  
Additional Code 3: Not reported  
Additional Code 4: Not reported  
Additional Code 5: Not reported

Shipment Date: 20010727  
Creation Date: 10/3/2001 0:00:00  
Receipt Date: 20010727  
Manifest ID: 20931527  
Trans EPA ID: CAD008252405  
Trans Name: Not reported  
Trans 2 EPA ID: Not reported  
Trans 2 Name: Not reported  
TSDF EPA ID: CAD008252405  
Trans Name: Not reported  
TSDF Alt EPA ID: CAD008252405  
TSDF Alt Name: Not reported  
Waste Code Description: 352 - Other organic solids  
RCRA Code: D001  
Meth Code: H01 - Transfer Station  
Quantity Tons: 0.055  
Waste Quantity: 110  
Quantity Unit: P  
Additional Code 1: Not reported  
Additional Code 2: Not reported  
Additional Code 3: Not reported  
Additional Code 4: Not reported  
Additional Code 5: Not reported

Shipment Date: 20010703  
Creation Date: 8/24/2001 0:00:00  
Receipt Date: 20010705  
Manifest ID: 21133827  
Trans EPA ID: SCR000075150  
Trans Name: Not reported  
Trans 2 EPA ID: Not reported  
Trans 2 Name: Not reported  
TSDF EPA ID: CAT000613976  
Trans Name: Not reported  
TSDF Alt EPA ID: CAT000613976  
TSDF Alt Name: Not reported  
Waste Code Description: 212 - Oxygenated solvents (acetone, butanol, ethyl acetate, etc.  
RCRA Code: F005  
Meth Code: H01 - Transfer Station  
Quantity Tons: 0.018  
Waste Quantity: 36  
Quantity Unit: P  
Additional Code 1: Not reported

Map ID  
Direction  
Distance  
Elevation

MAP FINDINGS

Site

Database(s)

EDR ID Number  
EPA ID Number

**ADVANCED DISPLAY SYSTEMS INC (Continued)**

**S113109164**

Additional Code 2:	Not reported
Additional Code 3:	Not reported
Additional Code 4:	Not reported
Additional Code 5:	Not reported
Shipment Date:	20010424
Creation Date:	7/10/2001 0:00:00
Receipt Date:	20010425
Manifest ID:	20631810
Trans EPA ID:	SCR000075150
Trans Name:	Not reported
Trans 2 EPA ID:	Not reported
Trans 2 Name:	Not reported
TSDf EPA ID:	CAT000613976
Trans Name:	Not reported
TSDf Alt EPA ID:	Not reported
TSDf Alt Name:	Not reported
Waste Code Description:	212 - Oxygenated solvents (acetone, butanol, ethyl acetate, etc.
RCRA Code:	F005
Meth Code:	H01 - Transfer Station
Quantity Tons:	0.018
Waste Quantity:	36
Quantity Unit:	P
Additional Code 1:	Not reported
Additional Code 2:	Not reported
Additional Code 3:	Not reported
Additional Code 4:	Not reported
Additional Code 5:	Not reported
Shipment Date:	20010228
Creation Date:	5/16/2001 0:00:00
Receipt Date:	20010301
Manifest ID:	20361514
Trans EPA ID:	SCR000075150
Trans Name:	Not reported
Trans 2 EPA ID:	Not reported
Trans 2 Name:	Not reported
TSDf EPA ID:	CAT000613976
Trans Name:	Not reported
TSDf Alt EPA ID:	Not reported
TSDf Alt Name:	Not reported
Waste Code Description:	212 - Oxygenated solvents (acetone, butanol, ethyl acetate, etc.
RCRA Code:	F005
Meth Code:	H01 - Transfer Station
Quantity Tons:	0.018
Waste Quantity:	36
Quantity Unit:	P
Additional Code 1:	Not reported
Additional Code 2:	Not reported
Additional Code 3:	Not reported
Additional Code 4:	Not reported
Additional Code 5:	Not reported
Shipment Date:	20010104
Creation Date:	3/22/2001 0:00:00
Receipt Date:	20010105
Manifest ID:	20392957

Map ID  
Direction  
Distance  
Elevation

MAP FINDINGS

Site

Database(s)

EDR ID Number  
EPA ID Number

**ADVANCED DISPLAY SYSTEMS INC (Continued)**

**S113109164**

Trans EPA ID: SCR000075150  
Trans Name: Not reported  
Trans 2 EPA ID: Not reported  
Trans 2 Name: Not reported  
TSDF EPA ID: CAT000613976  
Trans Name: Not reported  
TSDF Alt EPA ID: CAT000613976  
TSDF Alt Name: Not reported  
Waste Code Description: 212 - Oxygenated solvents (acetone, butanol, ethyl acetate, etc.  
RCRA Code: F005  
Meth Code: H01 - Transfer Station  
Quantity Tons: 0.018  
Waste Quantity: 36  
Quantity Unit: P  
Additional Code 1: Not reported  
Additional Code 2: Not reported  
Additional Code 3: Not reported  
Additional Code 4: Not reported  
Additional Code 5: Not reported

**CERS:**

Name: ADVANCED DISPLAY SYSTEMS INC  
Address: 8614 CENTRAL AVE  
City,State,Zip: STANTON, CA 90680  
Site ID: 415938  
CERS ID: 10542670  
CERS Description: Chemical Storage Facilities

**Violations:**

Site ID: 415938  
Site Name: ADVANCED DISPLAY SYSTEMS INC  
Violation Date: 10-17-2014  
Citation: HSC 6.95 25508(a)(1) - California Health and Safety Code, Chapter 6.95, Section(s) 25508(a)(1)  
Violation Description: Failure to complete and electronically submit hazardous material inventory information for all reportable hazardous materials on site at or above reportable quantities.  
Violation Notes: Returned to compliance on 06/29/2015.  
Violation Division: Orange County Environmental Health  
Violation Program: HMRRP  
Violation Source: CERS

Site ID: 415938  
Site Name: ADVANCED DISPLAY SYSTEMS INC  
Violation Date: 11-05-2018  
Citation: HSC 6.95 25508(a)(1) - California Health and Safety Code, Chapter 6.95, Section(s) 25508(a)(1)  
Violation Description: Failure to annually review and electronically certify that the business plan is complete and accurate on or before the annual due date.  
Violation Notes: Returned to compliance on 12/11/2018. OBSERVATION: Facility is storing hazardous materials over reportable quantities on site and has not electronically submitted an annual Hazardous Materials Business Emergency Plan (HMBEP) for 2018. CORRECTIVE ACTION: Business must immediately submit the HMBEP to this Agency via the California Electronic Reporting System <http://cers.calepa.ca.gov/>. A follow-up inspection will be conducted in 30 days.

Map ID  
Direction  
Distance  
Elevation

MAP FINDINGS

Site

Database(s)

EDR ID Number  
EPA ID Number

**ADVANCED DISPLAY SYSTEMS INC (Continued)**

**S113109164**

Violation Division: Orange County Environmental Health  
Violation Program: HMRRP  
Violation Source: CERS

Site ID: 415938  
Site Name: ADVANCED DISPLAY SYSTEMS INC  
Violation Date: 11-05-2018  
Citation: 22 CCR 12 66262.34(f) - California Code of Regulations, Title 22, Chapter 12, Section(s) 66262.34(f)  
Violation Description: Failure to properly label hazardous waste accumulation containers and portable tanks with the following requirements: "Hazardous Waste", name and address of the generator, physical and chemical characteristics of the Hazardous Waste, and starting accumulation date.

Violation Notes: Returned to compliance on 11/05/2018. Observation: Two 55 gallon drums containing waste paint booth filters were not properly labeled with required information. Corrective Action: Hazardous waste labels were provided to the owner who placed them on both drums. Violation corrected on site.

Violation Division: Orange County Environmental Health  
Violation Program: HW  
Violation Source: CERS

Site ID: 415938  
Site Name: ADVANCED DISPLAY SYSTEMS INC  
Violation Date: 10-17-2014  
Citation: HSC 6.95 25508(d) - California Health and Safety Code, Chapter 6.95, Section(s) 25508(d)  
Violation Description: Failure to complete and/or electronically submit a business plan when storing/handling a hazardous material at or above reportable quantities.

Violation Notes: Returned to compliance on 06/29/2015.

Violation Division: Orange County Environmental Health  
Violation Program: HMRRP  
Violation Source: CERS

**Evaluation:**

Eval General Type: Compliance Evaluation Inspection  
Eval Date: 03-10-2014

Violations Found: No

Eval Type: Routine done by local agency

Eval Notes: On-site for routine inspection. Permission to enter, inspect, and take photographs granted by Roger Nichols this date. Hazardous Waste receipts made available and reviewed. HW containers properly labeled this date. Hazardous waste is hauled by World Wide Recovery The paint debris/filter drum is full and is scheduled to be disposed. Discussed sampling the paint waste to determine if it is a regulated hazardous waste. Emergency numbers posted. Inspected trash/dumpster and it does not appear to contain any hazardous waste. The perimeter of the facility was also inspected; no obvious signs of releases were noted.

Eval Division: Orange County Environmental Health  
Eval Program: HW  
Eval Source: CERS

Eval General Type: Other/Unknown  
Eval Date: 04-02-2015  
Violations Found: No



Map ID  
Direction  
Distance  
Elevation

MAP FINDINGS

Site

Database(s)

EDR ID Number  
EPA ID Number

**ADVANCED DISPLAY SYSTEMS INC (Continued)**

**S113109164**

Eval Type:	Other, not routine, done by local agency
Eval Notes:	Portal Renewal Accepted.
Eval Division:	Orange County Environmental Health
Eval Program:	HMRRP
Eval Source:	CERS
Eval General Type:	Other/Unknown
Eval Date:	06-29-2015
Violations Found:	No
Eval Type:	Other, not routine, done by local agency
Eval Notes:	Read/review pre 2015 HMBEP submission. Accepted pending review of the more recent submission.
Eval Division:	Orange County Environmental Health
Eval Program:	HMRRP
Eval Source:	CERS
Eval General Type:	Other/Unknown
Eval Date:	10-17-2014
Violations Found:	Yes
Eval Type:	Other, not routine, done by local agency
Eval Notes:	Orange County Environmental Health as the Certified Unified Program Agency (OC CUPA) is the administrating agency for the Hazardous Materials Disclosure and Business Emergency Plan programs (HMD/BEP) previously administered by the Orange County Fire Authority. During the months of August and December of 2013, the OC CUPA sent out letters to regulated businesses requesting them to electronically submit their HMD/BEP forms. Electronic submission of these forms is a legal requirement. Failure to submit HMD/BEP forms is in violation of the California Health & Safety Code Chapter 6.95. According to our records there is no electronic submission for this facility. Please go to <a href="http://www.esubmit.ocgov.com">www.esubmit.ocgov.com</a> to request a username and password and submit your HMD/BEP forms within the next 30 days. Businesses may also submit forms via the California Environmental Reporting System. Please verify that all owner information that is prepopulated on the E-Submit Portal is still [Truncated]
Eval Division:	Orange County Environmental Health
Eval Program:	HMRRP
Eval Source:	CERS
Eval General Type:	Compliance Evaluation Inspection
Eval Date:	11-05-2018
Violations Found:	Yes
Eval Type:	Routine done by local agency
Eval Notes:	On site for hazardous waste inspection. Consent to enter and inspect given by Roger Nichols. Observed facility, hazardous waste storage and dumpster areas. Containers of waste paint booth filters were stored closed and were properly labeled while on site. Manifests were not available for review, however, facility President stated that last pick up of filters was approximately 3 years ago. Please be aware that manifests must be available for 3 years. Emergency Plan is posted in the office. Periodic training is conducted.
Eval Division:	Orange County Environmental Health
Eval Program:	HW
Eval Source:	CERS
Eval General Type:	Compliance Evaluation Inspection
Eval Date:	11-05-2018

Map ID  
Direction  
Distance  
Elevation

MAP FINDINGS

Site

Database(s)

EDR ID Number  
EPA ID Number

**ADVANCED DISPLAY SYSTEMS INC (Continued)**

**S113109164**

Violations Found: Yes  
Eval Type: Routine done by local agency  
Eval Notes: On site for routine hazardous materials and business emergency plan inspection. The inspection was conducted with Roger Nichols. Observed the facility and inspected hazardous materials storage. The following materials were observed in amounts that meet or exceed the minimum volumes required for disclosure: - (7) 50lb Carbon Dioxide cylinders - (2) 122 cu ft Oxygen cylinders - (2) 110 cu ft Acetylene cylinders - (3) 7 gallon Propane cylinders REQUIREMENT FOR ELECTRONIC SUBMITTAL OF HMBEP DOCUMENTS: This report serves as notice that the facility must submit the following documents electronically within 30 days of this report: - Business Activities - Owner/Operator Information - Hazardous Materials Inventory - Site Map - Emergency Response Plan - Employee Training Plan The facility is responsible for identifying all hazardous materials, to include hazardous wastes, which are above disclosure thresholds of 55 gallons for liquids, 500 pounds for solids, & 200 [Truncated]

Eval Division: Orange County Environmental Health  
Eval Program: HMRRP  
Eval Source: CERS

Eval General Type: Other/Unknown  
Eval Date: 12-11-2018  
Violations Found: No  
Eval Type: Other, not routine, done by local agency  
Eval Notes: The following documentation submitted to CERS on 12/11/2018 has been reviewed and ACCEPTED: - Business Activities - Business Owner/Operator Identification - Hazardous Materials Inventory - Site Map - Emergency Contingency Plan/Training Records Violation I463 has been corrected. There are no remaining outstanding violations for this facility. REMINDER: Please re-submit your 2020 HMBEP between January 1st G March 1st at <http://cers.calepa.ca.gov/>.

Eval Division: Orange County Environmental Health  
Eval Program: HMRRP  
Eval Source: CERS

Eval General Type: Compliance Evaluation Inspection  
Eval Date: 12-22-2015  
Violations Found: No  
Eval Type: Routine done by local agency  
Eval Notes: On site for a Hazmat Disclosure inspection. Please review the maximum amount of each chemical that is onsite. Also review the average daily amount and revise it so that it reflects the amount of each chemical that is typically onsite. Reporting thresholds are 500 pounds of solid or 55 gallons of liquid or 200 cubic feet of gas. Facility is required and has been notified on this inspection report date to electronically submit Hazardous Materials Business Emergency Plans and Chemical Inventory Form within 30 days. Facility can submit forms electronically by going to [www.esubmit.ocgov.com](http://www.esubmit.ocgov.com) or [www.cersbusiness.calepa.ca.gov](http://www.cersbusiness.calepa.ca.gov) and requesting a username and password. User guides and tutorials are located on the home page to help you get started.

Eval Division: Orange County Environmental Health  
Eval Program: HMRRP  
Eval Source: CERS

Eval General Type: Compliance Evaluation Inspection

Map ID  
Direction  
Distance  
Elevation

MAP FINDINGS

Site

Database(s)

EDR ID Number  
EPA ID Number

**ADVANCED DISPLAY SYSTEMS INC (Continued)**

**S113109164**

Eval Date: 12-22-2015  
Violations Found: No  
Eval Type: Routine done by local agency  
Eval Notes: On site to conduct a Hazardous Waste Inspection. Met with Rodger who explained the process, escorted me through the site and gave consent to enter/inspect. Facility contains: paint booth filters This facility is in the process of determining if paint chips are hazardous waste. Hazardous waste containers are properly labeled and covered. All containers storing hazardous waste must be labeled with the following information: 1. The words G HAZARDOUS Waste 2. Waste (name) 3. Hazardous property of the waste (e.g. G toxic, flammable, corrosive, etc.) 4. Physical state of the waste (liquid or solid) 5. Name and address of the business. 6. Accumulation date (date the first drop of waste has been placed in container) Documents Available for review: 1. Hazardous waste Manifest/Receipts (keep a copy on site for three years). - Note: A copy of the federal manifest must be sent to DTSC. (Department of Toxic Substances Control, P.O. Box 400, Sacramento, CA [Truncated])  
Eval Division: Orange County Environmental Health  
Eval Program: HW  
Eval Source: CERS

Coordinates:  
Site ID: 415938  
Facility Name: ADVANCED DISPLAY SYSTEMS INC  
Env Int Type Code: HMBP  
Program ID: 10542670  
Coord Name: Not reported  
Ref Point Type Desc: Center of a facility or station.  
Latitude: 33.804000  
Longitude: -117.982410

Affiliation:  
Affiliation Type Desc: Environmental Contact  
Entity Name: Roger Nichols  
Entity Title: Not reported  
Affiliation Address: 8614 Central Avenue  
Affiliation City: Stanton  
Affiliation State: CA  
Affiliation Country: Not reported  
Affiliation Zip: 90680  
Affiliation Phone: Not reported

Affiliation Type Desc: Identification Signer  
Entity Name: Roger Nichols  
Entity Title: Owner  
Affiliation Address: Not reported  
Affiliation City: Not reported  
Affiliation State: Not reported  
Affiliation Country: Not reported  
Affiliation Zip: Not reported  
Affiliation Phone: Not reported

Affiliation Type Desc: Legal Owner  
Entity Name: ADVANCED DISPLAY SYSTEM INC  
Entity Title: Not reported

Map ID  
Direction  
Distance  
Elevation

MAP FINDINGS

Site

Database(s)

EDR ID Number  
EPA ID Number

**ADVANCED DISPLAY SYSTEMS INC (Continued)**

**S113109164**

Affiliation Address: 8614 CENTRAL AVE  
Affiliation City: STANTON  
Affiliation State: CA  
Affiliation Country: United States  
Affiliation Zip: 90680  
Affiliation Phone: (714) 995-2200

Affiliation Type Desc: Facility Mailing Address  
Entity Name: Mailing Address  
Entity Title: Not reported  
Affiliation Address: 8614 CENTRAL AVE  
Affiliation City: STANTON  
Affiliation State: CA  
Affiliation Country: Not reported  
Affiliation Zip: 90680  
Affiliation Phone: Not reported

Affiliation Type Desc: Parent Corporation  
Entity Name: ADVANCED DISPLAY SYSTEMS INC  
Entity Title: Not reported  
Affiliation Address: Not reported  
Affiliation City: Not reported  
Affiliation State: Not reported  
Affiliation Country: Not reported  
Affiliation Zip: Not reported  
Affiliation Phone: Not reported

Affiliation Type Desc: CUPA District  
Entity Name: Orange County Env Health  
Entity Title: Not reported  
Affiliation Address: 1241 East Dyer RoadSuite 120  
Affiliation City: Santa Ana  
Affiliation State: CA  
Affiliation Country: Not reported  
Affiliation Zip: 92705-5611  
Affiliation Phone: (714) 433-6406

Affiliation Type Desc: Document Preparer  
Entity Name: Roger Nichols  
Entity Title: Not reported  
Affiliation Address: Not reported  
Affiliation City: Not reported  
Affiliation State: Not reported  
Affiliation Country: Not reported  
Affiliation Zip: Not reported  
Affiliation Phone: Not reported

Affiliation Type Desc: Operator  
Entity Name: Roger Nichols  
Entity Title: Not reported  
Affiliation Address: Not reported  
Affiliation City: Not reported  
Affiliation State: Not reported  
Affiliation Country: Not reported  
Affiliation Zip: Not reported  
Affiliation Phone: (714) 448-4372

Map ID  
Direction  
Distance  
Elevation

MAP FINDINGS

Site

Database(s)

EDR ID Number  
EPA ID Number

**ADVANCED DISPLAY SYSTEMS INC (Continued)**

**S113109164**

**HWTS:**

Name: ADVANCED DISPLAY SYSTEMS  
Address: 8614 CENTRAL AVE  
Address 2: Not reported  
City,State,Zip: STANTON, CA 906210000  
EPA ID: CAL000215525  
Inactive Date: 06/30/2020  
Create Date: 01/25/2000  
Last Act Date: 01/04/2021  
Mailing Name: Not reported  
Mailing Address: 8614 CENTRAL AVE  
Mailing Address 2: Not reported  
Mailing City,State,Zip: STANTON, CA 906800000  
Owner Name: ROGER NICHOLS  
Owner Address: 8614 CENTRAL AVE  
Owner Address 2: Not reported  
Owner City,State,Zip: STANTON, CA 906800000  
Contact Name: ROGER NICHOLS  
Contact Address: 8614 CENTRAL AVE  
Contact Address 2: Not reported  
City,State,Zip: STANTON, CA 90680

**NAICS:**

EPA ID: CAL000215525  
Create Date: 2013-10-15 15:45:40.993  
NAICS Code: 332212  
NAICS Description: Hand and Edge Tool Manufacturing  
Issued EPA ID Date: 2000-01-25 00:00:00  
Inactive Date: 2020-06-30 00:00:00  
Facility Name: ADVANCED DISPLAY SYSTEMS  
Facility Address: 8614 CENTRAL AVE  
Facility Address 2: Not reported  
Facility City: STANTON  
Facility County: Not reported  
Facility State: CA  
Facility Zip: 906210000

**BH694**  
**ESE**  
**1/8-1/4**  
**0.246 mi.**  
**1300 ft.**

**ADVANCED DISPLAY SYSTEMS**  
**8614 CENTRAL AVE**  
**STANTON, CA 90621**

**RCRA NonGen / NLR 1024799977**  
**CAL000215525**

**Site 9 of 9 in cluster BH**

**Relative:**  
**Higher**  
**Actual:**  
**74 ft.**

RCRA NonGen / NLR:  
Date Form Received by Agency: 2000-01-25 00:00:00.0  
Handler Name: ADVANCED DISPLAY SYSTEMS  
Handler Address: 8614 CENTRAL AVE  
Handler City,State,Zip: STANTON, CA 90621-0000  
EPA ID: CAL000215525  
Contact Name: ROGER NICHOLS - PRESIDENT  
Contact Address: 8614 CENTRAL AVE  
Contact City,State,Zip: STANTON, CA 90680-0000  
Contact Telephone: 714-995-2200  
Contact Fax: 000-000-0000  
Contact Email: ROGER@NURSERYTRAILERS.COM  
Contact Title: Not reported  
EPA Region: 09

Map ID  
Direction  
Distance  
Elevation

MAP FINDINGS

Site

Database(s)

EDR ID Number  
EPA ID Number

**ADVANCED DISPLAY SYSTEMS (Continued)**

**1024799977**

Land Type:	Not reported
Federal Waste Generator Description:	Not a generator, verified
Non-Notifier:	Not reported
Biennial Report Cycle:	Not reported
Accessibility:	Not reported
Active Site Indicator:	Handler Activities
State District Owner:	Not reported
State District:	Not reported
Mailing Address:	8614 CENTRAL AVE
Mailing City,State,Zip:	STANTON, CA 90621-0000
Owner Name:	ROGER NICHOLS
Owner Type:	Other
Operator Name:	ROGER NICHOLS - PRESIDENT
Operator Type:	Other
Short-Term Generator Activity:	No
Importer Activity:	No
Mixed Waste Generator:	No
Transporter Activity:	No
Transfer Facility Activity:	No
Recycler Activity with Storage:	No
Small Quantity On-Site Burner Exemption:	No
Smelting Melting and Refining Furnace Exemption:	No
Underground Injection Control:	No
Off-Site Waste Receipt:	No
Universal Waste Indicator:	Yes
Universal Waste Destination Facility:	Yes
Federal Universal Waste:	No
Active Site Fed-Reg Treatment Storage and Disposal Facility:	Not reported
Active Site Converter Treatment storage and Disposal Facility:	Not reported
Active Site State-Reg Treatment Storage and Disposal Facility:	Not reported
Active Site State-Reg Handler:	---
Federal Facility Indicator:	Not reported
Hazardous Secondary Material Indicator:	N
Sub-Part K Indicator:	Not reported
Commercial TSD Indicator:	No
Treatment Storage and Disposal Type:	Not reported
2018 GPRA Permit Baseline:	Not on the Baseline
2018 GPRA Renewals Baseline:	Not on the Baseline
Permit Renewals Workload Universe:	Not reported
Permit Workload Universe:	Not reported
Permit Progress Universe:	Not reported
Post-Closure Workload Universe:	Not reported
Closure Workload Universe:	Not reported
202 GPRA Corrective Action Baseline:	No
Corrective Action Workload Universe:	No
Subject to Corrective Action Universe:	No
Non-TSDFs Where RCRA CA has Been Imposed Universe:	No
TSDFs Potentially Subject to CA Under 3004 (u)/(v) Universe:	No
TSDFs Only Subject to CA under Discretionary Auth Universe:	No
Corrective Action Priority Ranking:	No NCAPS ranking
Environmental Control Indicator:	No
Institutional Control Indicator:	No
Human Exposure Controls Indicator:	N/A
Groundwater Controls Indicator:	N/A
Operating TSDF Universe:	Not reported
Full Enforcement Universe:	Not reported
Significant Non-Complier Universe:	No

Map ID  
Direction  
Distance  
Elevation

MAP FINDINGS

Site

Database(s)

EDR ID Number  
EPA ID Number

**ADVANCED DISPLAY SYSTEMS (Continued)**

**1024799977**

Unaddressed Significant Non-Complier Universe:	No
Addressed Significant Non-Complier Universe:	No
Significant Non-Complier With a Compliance Schedule Universe:	No
Financial Assurance Required:	Not reported
Handler Date of Last Change:	2018-09-05 15:45:07.0
Recognized Trader-Importer:	No
Recognized Trader-Exporter:	No
Importer of Spent Lead Acid Batteries:	No
Exporter of Spent Lead Acid Batteries:	No
Recycler Activity Without Storage:	No
Manifest Broker:	No
Sub-Part P Indicator:	No

Handler - Owner Operator:

Owner/Operator Indicator:	Operator
Owner/Operator Name:	ROGER NICHOLS - PRESIDENT
Legal Status:	Other
Date Became Current:	Not reported
Date Ended Current:	Not reported
Owner/Operator Address:	8614 CENTRAL AVE
Owner/Operator City,State,Zip:	STANTON, CA 90680-0000
Owner/Operator Telephone:	714-995-2200
Owner/Operator Telephone Ext:	Not reported
Owner/Operator Fax:	Not reported
Owner/Operator Email:	Not reported

Owner/Operator Indicator:	Owner
Owner/Operator Name:	ROGER NICHOLS
Legal Status:	Other
Date Became Current:	Not reported
Date Ended Current:	Not reported
Owner/Operator Address:	8614 CENTRAL AVE
Owner/Operator City,State,Zip:	STANTON, CA 90621-0000
Owner/Operator Telephone:	714-995-2200
Owner/Operator Telephone Ext:	Not reported
Owner/Operator Fax:	Not reported
Owner/Operator Email:	Not reported

Historic Generators:

Receive Date:	2000-01-25 00:00:00.0
Handler Name:	ADVANCED DISPLAY SYSTEMS
Federal Waste Generator Description:	Not a generator, verified
State District Owner:	Not reported
Large Quantity Handler of Universal Waste:	No
Recognized Trader Importer:	No
Recognized Trader Exporter:	No
Spent Lead Acid Battery Importer:	No
Spent Lead Acid Battery Exporter:	No
Current Record:	Yes
Non Storage Recycler Activity:	Not reported
Electronic Manifest Broker:	Not reported

List of NAICS Codes and Descriptions:

NAICS Code:	332212
NAICS Description:	HAND AND EDGE TOOL MANUFACTURING

Map ID  
Direction  
Distance  
Elevation

MAP FINDINGS

Site

Database(s)

EDR ID Number  
EPA ID Number

**ADVANCED DISPLAY SYSTEMS (Continued)**

**1024799977**

Facility Has Received Notices of Violations:  
Violations:

No Violations Found

Evaluation Action Summary:  
Evaluations:

No Evaluations Found

**BK695**  
**WNW**  
**1/8-1/4**  
**0.249 mi.**  
**1316 ft.**

**GEOVANI SANDOVAL**  
**10441 DRAKE WAY**  
**STANTON, CA 90680**

**RCRA NonGen / NLR**

**1026485804**  
**CAC003091946**

**Site 1 of 2 in cluster BK**

**Relative:**  
**Lower**  
**Actual:**  
**63 ft.**

RCRA NonGen / NLR:  
Date Form Received by Agency: 2020-11-09 00:00:00.0  
Handler Name: GEOVANI SANDOVAL  
Handler Address: 10441 DRAKE WAY  
Handler City,State,Zip: STANTON, CA 90680  
EPA ID: CAC003091946  
Contact Name: GEOVANI SANDOVAL  
Contact Address: 10441 DRAKE WAY  
Contact City,State,Zip: STANTON, CA 90680  
Contact Telephone: 562-716-8071  
Contact Fax: Not reported  
Contact Email: SCHEDULING@PWSEI.COM  
Contact Title: Not reported  
EPA Region: 09  
Land Type: Not reported  
Federal Waste Generator Description: Not a generator, verified  
Non-Notifier: Not reported  
Biennial Report Cycle: Not reported  
Accessibility: Not reported  
Active Site Indicator: Not reported  
State District Owner: Not reported  
State District: Not reported  
Mailing Address: 10441 DRAKE WAY  
Mailing City,State,Zip: STANTON, CA 90680  
Owner Name: GEOVANI SANDOVAL  
Owner Type: Other  
Operator Name: GEOVANI SANDOVAL  
Operator Type: Other  
Short-Term Generator Activity: No  
Importer Activity: No  
Mixed Waste Generator: No  
Transporter Activity: No  
Transfer Facility Activity: No  
Recycler Activity with Storage: No  
Small Quantity On-Site Burner Exemption: No  
Smelting Melting and Refining Furnace Exemption: No  
Underground Injection Control: No  
Off-Site Waste Receipt: No  
Universal Waste Indicator: No  
Universal Waste Destination Facility: No  
Federal Universal Waste: No  
Active Site Fed-Reg Treatment Storage and Disposal Facility: Not reported  
Active Site Converter Treatment storage and Disposal Facility: Not reported  
Active Site State-Reg Treatment Storage and Disposal Facility: Not reported



Map ID  
Direction  
Distance  
Elevation

MAP FINDINGS

Site

Database(s)

EDR ID Number  
EPA ID Number

**GEOVANI SANDOVAL (Continued)**

**1026485804**

Active Site State-Reg Handler:	---
Federal Facility Indicator:	Not reported
Hazardous Secondary Material Indicator:	N
Sub-Part K Indicator:	Not reported
Commercial TSD Indicator:	No
Treatment Storage and Disposal Type:	Not reported
2018 GPRA Permit Baseline:	Not on the Baseline
2018 GPRA Renewals Baseline:	Not on the Baseline
Permit Renewals Workload Universe:	Not reported
Permit Workload Universe:	Not reported
Permit Progress Universe:	Not reported
Post-Closure Workload Universe:	Not reported
Closure Workload Universe:	Not reported
202 GPRA Corrective Action Baseline:	No
Corrective Action Workload Universe:	No
Subject to Corrective Action Universe:	No
Non-TSDFs Where RCRA CA has Been Imposed Universe:	No
TSDFs Potentially Subject to CA Under 3004 (u)/(v) Universe:	No
TSDFs Only Subject to CA under Discretionary Auth Universe:	No
Corrective Action Priority Ranking:	No NCAPS ranking
Environmental Control Indicator:	No
Institutional Control Indicator:	No
Human Exposure Controls Indicator:	N/A
Groundwater Controls Indicator:	N/A
Operating TSDF Universe:	Not reported
Full Enforcement Universe:	Not reported
Significant Non-Complier Universe:	No
Unaddressed Significant Non-Complier Universe:	No
Addressed Significant Non-Complier Universe:	No
Significant Non-Complier With a Compliance Schedule Universe:	No
Financial Assurance Required:	Not reported
Handler Date of Last Change:	2020-11-17 18:47:08.0
Recognized Trader-Importer:	No
Recognized Trader-Exporter:	No
Importer of Spent Lead Acid Batteries:	No
Exporter of Spent Lead Acid Batteries:	No
Recycler Activity Without Storage:	No
Manifest Broker:	No
Sub-Part P Indicator:	No

**Handler - Owner Operator:**

Owner/Operator Indicator:	Owner
Owner/Operator Name:	GEOVANI SANDOVAL
Legal Status:	Other
Date Became Current:	Not reported
Date Ended Current:	Not reported
Owner/Operator Address:	10441 DRAKE WAY
Owner/Operator City,State,Zip:	STANTON, CA 90680
Owner/Operator Telephone:	562-716-8071
Owner/Operator Telephone Ext:	Not reported
Owner/Operator Fax:	Not reported
Owner/Operator Email:	Not reported

Owner/Operator Indicator:	Operator
Owner/Operator Name:	GEOVANI SANDOVAL
Legal Status:	Other

Map ID  
Direction  
Distance  
Elevation

MAP FINDINGS

Site

Database(s)

EDR ID Number  
EPA ID Number

**GEOVANI SANDOVAL (Continued)**

**1026485804**

Date Became Current: Not reported  
Date Ended Current: Not reported  
Owner/Operator Address: 10441 DRAKE WAY  
Owner/Operator City,State,Zip: STANTON, CA 90680  
Owner/Operator Telephone: 562-716-8071  
Owner/Operator Telephone Ext: Not reported  
Owner/Operator Fax: Not reported  
Owner/Operator Email: Not reported

**Historic Generators:**

Receive Date: 2020-11-09 00:00:00.0  
Handler Name: GEOVANI SANDOVAL  
Federal Waste Generator Description: Not a generator, verified  
State District Owner: Not reported  
Large Quantity Handler of Universal Waste: No  
Recognized Trader Importer: No  
Recognized Trader Exporter: No  
Spent Lead Acid Battery Importer: No  
Spent Lead Acid Battery Exporter: No  
Current Record: Yes  
Non Storage Recycler Activity: Not reported  
Electronic Manifest Broker: Not reported

**List of NAICS Codes and Descriptions:**

NAICS Code: 56299  
NAICS Description: ALL OTHER WASTE MANAGEMENT SERVICES

**Facility Has Received Notices of Violations:**

Violations: No Violations Found

**Evaluation Action Summary:**

Evaluations: No Evaluations Found

**BK696**  
**WNW**  
**1/8-1/4**  
**0.249 mi.**  
**1316 ft.**

**GEOVANY SANDOVAL**  
**10441 DRAKE WAY**  
**STANTON, CA 90680**

**RCRA NonGen / NLR**

**1024781617**  
**CAC003001585**

**Site 2 of 2 in cluster BK**

**Relative:**  
**Lower**

**RCRA NonGen / NLR:**

**Actual:**  
**63 ft.**

Date Form Received by Agency: 2019-02-18 00:00:00.0  
Handler Name: GEOVANY SANDOVAL  
Handler Address: 10441 DRAKE WAY  
Handler City,State,Zip: STANTON, CA 90680-1509  
EPA ID: CAC003001585  
Contact Name: GEOVANY SANDOVAL  
Contact Address: 10441 DRAKE WAY  
Contact City,State,Zip: STANTON, CA 90680-1509  
Contact Telephone: 562-716-8071  
Contact Fax: Not reported  
Contact Email: GENEVADEGUIRE@ALLIANCE-ENVIRO.COM  
Contact Title: Not reported  
EPA Region: 09  
Land Type: Not reported  
Federal Waste Generator Description: Not a generator, verified

Map ID  
Direction  
Distance  
Elevation

MAP FINDINGS

Site

Database(s)

EDR ID Number  
EPA ID Number

**GEOVANY SANDOVAL (Continued)**

**1024781617**

Non-Notifier:	Not reported
Biennial Report Cycle:	Not reported
Accessibility:	Not reported
Active Site Indicator:	Handler Activities
State District Owner:	Not reported
State District:	Not reported
Mailing Address:	10441 DRAKE WAY
Mailing City,State,Zip:	STANTON, CA 90680-1509
Owner Name:	GEOVANY SANDOVAL
Owner Type:	Other
Operator Name:	GEOVANY SANDOVAL
Operator Type:	Other
Short-Term Generator Activity:	No
Importer Activity:	No
Mixed Waste Generator:	No
Transporter Activity:	No
Transfer Facility Activity:	No
Recycler Activity with Storage:	No
Small Quantity On-Site Burner Exemption:	No
Smelting Melting and Refining Furnace Exemption:	No
Underground Injection Control:	No
Off-Site Waste Receipt:	No
Universal Waste Indicator:	Yes
Universal Waste Destination Facility:	Yes
Federal Universal Waste:	No
Active Site Fed-Reg Treatment Storage and Disposal Facility:	Not reported
Active Site Converter Treatment storage and Disposal Facility:	Not reported
Active Site State-Reg Treatment Storage and Disposal Facility:	Not reported
Active Site State-Reg Handler:	---
Federal Facility Indicator:	Not reported
Hazardous Secondary Material Indicator:	N
Sub-Part K Indicator:	Not reported
Commercial TSD Indicator:	No
Treatment Storage and Disposal Type:	Not reported
2018 GPRA Permit Baseline:	Not on the Baseline
2018 GPRA Renewals Baseline:	Not on the Baseline
Permit Renewals Workload Universe:	Not reported
Permit Workload Universe:	Not reported
Permit Progress Universe:	Not reported
Post-Closure Workload Universe:	Not reported
Closure Workload Universe:	Not reported
202 GPRA Corrective Action Baseline:	No
Corrective Action Workload Universe:	No
Subject to Corrective Action Universe:	No
Non-TSDs Where RCRA CA has Been Imposed Universe:	No
TSDs Potentially Subject to CA Under 3004 (u)/(v) Universe:	No
TSDs Only Subject to CA under Discretionary Auth Universe:	No
Corrective Action Priority Ranking:	No NCAPS ranking
Environmental Control Indicator:	No
Institutional Control Indicator:	No
Human Exposure Controls Indicator:	N/A
Groundwater Controls Indicator:	N/A
Operating TSD Universe:	Not reported
Full Enforcement Universe:	Not reported
Significant Non-Complier Universe:	No
Unaddressed Significant Non-Complier Universe:	No
Addressed Significant Non-Complier Universe:	No

Map ID  
Direction  
Distance  
Elevation

MAP FINDINGS

Site

Database(s)

EDR ID Number  
EPA ID Number

**GEOVANY SANDOVAL (Continued)**

**1024781617**

Significant Non-Complier With a Compliance Schedule Universe: No  
Financial Assurance Required: Not reported  
Handler Date of Last Change: 2019-02-22 19:41:44.0  
Recognized Trader-Importer: No  
Recognized Trader-Exporter: No  
Importer of Spent Lead Acid Batteries: No  
Exporter of Spent Lead Acid Batteries: No  
Recycler Activity Without Storage: No  
Manifest Broker: No  
Sub-Part P Indicator: No

Handler - Owner Operator:

Owner/Operator Indicator: Operator  
Owner/Operator Name: GEOVANY SANDOVAL  
Legal Status: Other  
Date Became Current: Not reported  
Date Ended Current: Not reported  
Owner/Operator Address: 10441 DRAKE WAY  
Owner/Operator City,State,Zip: STANTON, CA 90680-1509  
Owner/Operator Telephone: 562-716-8071  
Owner/Operator Telephone Ext: Not reported  
Owner/Operator Fax: Not reported  
Owner/Operator Email: Not reported

Owner/Operator Indicator: Owner  
Owner/Operator Name: GEOVANY SANDOVAL  
Legal Status: Other  
Date Became Current: Not reported  
Date Ended Current: Not reported  
Owner/Operator Address: 10441 DRAKE WAY  
Owner/Operator City,State,Zip: STANTON, CA 90680-1509  
Owner/Operator Telephone: 562-716-8071  
Owner/Operator Telephone Ext: Not reported  
Owner/Operator Fax: Not reported  
Owner/Operator Email: Not reported

Historic Generators:

Receive Date: 2019-02-18 00:00:00.0  
Handler Name: GEOVANY SANDOVAL  
Federal Waste Generator Description: Not a generator, verified  
State District Owner: Not reported  
Large Quantity Handler of Universal Waste: No  
Recognized Trader Importer: No  
Recognized Trader Exporter: No  
Spent Lead Acid Battery Importer: No  
Spent Lead Acid Battery Exporter: No  
Current Record: Yes  
Non Storage Recycler Activity: Not reported  
Electronic Manifest Broker: Not reported

List of NAICS Codes and Descriptions:

NAICS Code: 56299  
NAICS Description: ALL OTHER WASTE MANAGEMENT SERVICES

Map ID  
Direction  
Distance  
Elevation

MAP FINDINGS

Site

Database(s)

EDR ID Number  
EPA ID Number

**GEOVANY SANDOVAL (Continued)**

**1024781617**

Facility Has Received Notices of Violations:

Violations:

No Violations Found

Evaluation Action Summary:

Evaluations:

No Evaluations Found

**BI697**  
**ESE**  
**1/4-1/2**  
**0.262 mi.**  
**1385 ft.**

**555 AUTO CENTER**  
**8555 N KATELLA AVE**  
**STANTON, CA 90680**  
  
**Site 4 of 5 in cluster BI**

**LUST** **S120834708**  
**N/A**

**Relative:**  
**Higher**  
  
**Actual:**  
**73 ft.**

ORANGE CO. LUST:  
Name: 555 AUTO CENTER  
Address: 8555 N KATELLA AVE  
City,State,Zip: STANTON, CA 90680  
Region: ORANGE  
Facility Id: 87UT137  
Released Substance: Waste oil/Used oil  
Date Closed: 12/29/1987  
Record ID: RO0001903

**BI698**  
**ESE**  
**1/4-1/2**  
**0.262 mi.**  
**1385 ft.**

**555 AUTO CENTER**  
**8555 KATELLA**  
**STANTON, CA 90680**  
  
**Site 5 of 5 in cluster BI**

**LUST** **S103674437**  
**Cortese** **N/A**  
**EMI**  
**HIST CORTESE**  
**CERS**

**Relative:**  
**Higher**  
  
**Actual:**  
**73 ft.**

LUST:  
Name: 555 AUTO CENTER  
Address: 8555 KATELLA  
City,State,Zip: STANTON, CA 90680  
Lead Agency: ORANGE COUNTY LOP  
Case Type: LUST Cleanup Site  
Geo Track: [http://geotracker.waterboards.ca.gov/profile\\_report.asp?global\\_id=T0605900364](http://geotracker.waterboards.ca.gov/profile_report.asp?global_id=T0605900364)  
Global Id: T0605900364  
Latitude: 33.803435  
Longitude: -117.983552  
Status: Completed - Case Closed  
Status Date: 12/29/1987  
Case Worker: SR  
RB Case Number: 083000453T  
Local Agency: ORANGE COUNTY LOP  
File Location: Local Agency  
Local Case Number: 87UT137  
Potential Media Affect: Other Groundwater (uses other than drinking water)  
Potential Contaminants of Concern: Waste Oil / Motor / Hydraulic / Lubricating  
Site History: Not reported  
  
LUST:  
Global Id: T0605900364  
Contact Type: Local Agency Caseworker  
Contact Name: SHYAMALA RAJAGOPAL  
Organization Name: ORANGE COUNTY LOP  
Address: 1241 E. DYER ROAD SUITE 120

Map ID  
Direction  
Distance  
Elevation

MAP FINDINGS

Site

Database(s)

EDR ID Number  
EPA ID Number

**555 AUTO CENTER (Continued)**

**S103674437**

City: SANTA ANA  
Email: srajagopal@ochca.com  
Phone Number: 7144336262

**LUST:**

Global Id: T0605900364  
Action Type: Other  
Date: 06/01/1987  
Action: Leak Discovery

Global Id: T0605900364  
Action Type: ENFORCEMENT  
Date: 06/24/1987  
Action: Closure/No Further Action Letter

Global Id: T0605900364  
Action Type: Other  
Date: 06/01/1987  
Action: Leak Reported

**LUST:**

Global Id: T0605900364  
Status: Open - Case Begin Date  
Status Date: 06/01/1987

Global Id: T0605900364  
Status: Completed - Case Closed  
Status Date: 12/29/1987

**LUST REG 8:**

Name: 555 AUTO CENTER  
Address: 8555 KATELLA  
City: STANTON  
Region: 8  
County: Orange  
Regional Board: Santa Ana Region  
Facility Status: Case Closed  
Case Number: 083000453T  
Local Case Num: 87UT137  
Case Type: Other ground water affected  
Substance: Waste Oil  
Qty Leaked: 0  
Abate Method: Not reported  
Cross Street: Not reported  
Enf Type: Not reported  
Funding: Not reported  
How Discovered: Tank Closure  
How Stopped: Close Tank  
Leak Cause: Unknown  
Leak Source: Unknown  
Global ID: T0605900364  
How Stopped Date: 9/9/9999  
Enter Date: Not reported  
Date Confirmation of Leak Began: Not reported  
Date Preliminary Assessment Began: Not reported

Map ID  
Direction  
Distance  
Elevation

MAP FINDINGS

Site

Database(s)

EDR ID Number  
EPA ID Number

**555 AUTO CENTER (Continued)**

**S103674437**

Discover Date: 6/1/1987  
Enforcement Date: Not reported  
Close Date: 12/29/1987  
Date Prelim Assessment Workplan Submitted: Not reported  
Date Pollution Characterization Began: Not reported  
Date Remediation Plan Submitted: Not reported  
Date Remedial Action Underway: Not reported  
Date Post Remedial Action Monitoring: Not reported  
Enter Date: Not reported  
GW Qualifies: Not reported  
Soil Qualifies: Not reported  
Operator: Not reported  
Facility Contact: Not reported  
Interim: Not reported  
Oversite Program: LUST  
Latitude: 33.8031126  
Longitude: -117.983647  
MTBE Date: Not reported  
Max MTBE GW: Not reported  
MTBE Concentration: 0  
Max MTBE Soil: Not reported  
MTBE Fuel: 0  
MTBE Tested: Not Required to be Tested.  
MTBE Class: \*  
Staff: PAH  
Staff Initials: SK  
Lead Agency: Local Agency  
Local Agency: 30000L  
Hydr Basin #: Not reported  
Beneficial: MUN  
Priority: Not reported  
Cleanup Fund Id: Not reported  
Work Suspended: Not reported  
Summary: Not reported

**CORTESE:**

Name: 555 AUTO CENTER  
Address: 8555 KATELLA  
City,State,Zip: STANTON, CA 90680  
Region: CORTESE  
Envirostor Id: Not reported  
Global ID: T0605900364  
Site/Facility Type: LUST CLEANUP SITE  
Cleanup Status: COMPLETED - CASE CLOSED  
Status Date: Not reported  
Site Code: Not reported  
Latitude: Not reported  
Longitude: Not reported  
Owner: Not reported  
Enf Type: Not reported  
Swat R: Not reported  
Flag: active  
Order No: Not reported  
Waste Discharge System No: Not reported  
Effective Date: Not reported  
Region 2: Not reported  
WID Id: Not reported

Map ID  
Direction  
Distance  
Elevation

MAP FINDINGS

Site

Database(s)

EDR ID Number  
EPA ID Number

**555 AUTO CENTER (Continued)**

**S103674437**

Solid Waste Id No: Not reported  
Waste Management Uit Name: Not reported  
File Name: Active Open

**EMI:**

Name: D & T AUTO REPAIR  
Address: 8555 KATELLA AVE  
City,State,Zip: STANTON, CA 90680  
Year: 1990  
County Code: 30  
Air Basin: SC  
Facility ID: 60379  
Air District Name: SC  
SIC Code: 7538  
Air District Name: SOUTH COAST AQMD  
Community Health Air Pollution Info System: Not reported  
Consolidated Emission Reporting Rule: Not reported  
Total Organic Hydrocarbon Gases Tons/Yr: 1  
Reactive Organic Gases Tons/Yr: 1  
Carbon Monoxide Emissions Tons/Yr: 0  
NOX - Oxides of Nitrogen Tons/Yr: 0  
SOX - Oxides of Sulphur Tons/Yr: 0  
Particulate Matter Tons/Yr: 0  
Part. Matter 10 Micrometers and Smlr Tons/Yr:0

**HIST CORTESE:**

edr\_fname: 555 AUTO CENTER  
edr\_fadd1: 8555 KATELLA  
City,State,Zip: STANTON, CA 90680  
Region: CORTESE  
Facility County Code: 30  
Reg By: LTNKA  
Reg Id: 083000453T

**CERS:**

Name: 555 AUTO CENTER  
Address: 8555 KATELLA  
City,State,Zip: STANTON, CA 90680  
Site ID: 210773  
CERS ID: T0605900364  
CERS Description: Leaking Underground Storage Tank Cleanup Site

**Affiliation:**

Affiliation Type Desc: Local Agency Caseworker  
Entity Name: SHYAMALA RAJAGOPAL - ORANGE COUNTY LOP  
Entity Title: Not reported  
Affiliation Address: 1241 E. DYER ROAD SUITE 120  
Affiliation City: SANTA ANA  
Affiliation State: CA  
Affiliation Country: Not reported  
Affiliation Zip: Not reported  
Affiliation Phone: 7144336262



Map ID  
Direction  
Distance  
Elevation

MAP FINDINGS

EDR ID Number  
EPA ID Number

**BL699**  
**SE**  
**1/4-1/2**  
**0.269 mi.**  
**1422 ft.**  
**CAMERON WELDING COMPANY**  
**11061**  
**STANTON, CA 90680**  
**Site 1 of 2 in cluster BL**

**HIST CORTESE**  
**S101300101**  
**N/A**

**Relative:** HIST CORTESE:  
**Higher** edr\_fname: CAMERON WELDING COMPANY  
edr\_fadd1: 11061  
**Actual:** City,State,Zip: STANTON, CA 90680  
**73 ft.** Region: CORTESE  
Facility County Code: 30  
Reg By: LTNKA  
Reg Id: 083001057T

**BL700**  
**SE**  
**1/4-1/2**  
**0.274 mi.**  
**1445 ft.**  
**PENN PIPE & SUPPLY CO**  
**11121 DALE**  
**STANTON, CA 90680**  
**Site 2 of 2 in cluster BL**

**LUST**  
**S102770013**  
**SWEEPS UST**  
**N/A**  
**Cortese**  
**HIST CORTESE**  
**CERS**

**Relative:** LUST:  
**Higher** Name: PENN PIPE & SUPPLY CO  
**Actual:** Address: 11121 DALE  
**73 ft.** City,State,Zip: STANTON, CA 90680  
Lead Agency: ORANGE COUNTY LOP  
Case Type: LUST Cleanup Site  
Geo Track: [http://geotracker.waterboards.ca.gov/profile\\_report.asp?global\\_id=T0605901480](http://geotracker.waterboards.ca.gov/profile_report.asp?global_id=T0605901480)  
Global Id: T0605901480  
Latitude: 33.8005002  
Longitude: -117.9844835  
Status: Completed - Case Closed  
Status Date: 08/18/1995  
Case Worker: SR  
RB Case Number: 083001979T  
Local Agency: ORANGE COUNTY LOP  
File Location: Local Agency  
Local Case Number: 92UT001  
Potential Media Affect: Soil  
Potential Contaminants of Concern: Gasoline  
Site History: Not reported

LUST:  
Global Id: T0605901480  
Contact Type: Regional Board Caseworker  
Contact Name: CARL BERNHARDT  
Organization Name: SANTA ANA RWQCB (REGION 8)  
Address: 3737 MAIN STREET, SUITE 500  
City: RIVERSIDE  
Email: [carl.bernhardt@waterboards.ca.gov](mailto:carl.bernhardt@waterboards.ca.gov)  
Phone Number: 9517824495

Global Id: T0605901480  
Contact Type: Local Agency Caseworker  
Contact Name: SHYAMALA RAJAGOPAL  
Organization Name: ORANGE COUNTY LOP  
Address: 1241 E. DYER ROAD SUITE 120  
City: SANTA ANA  
Email: [srajagopal@ochca.com](mailto:srajagopal@ochca.com)  
Phone Number: 7144336262

Map ID  
Direction  
Distance  
Elevation

MAP FINDINGS

Site

Database(s)

EDR ID Number  
EPA ID Number

**PENN PIPE & SUPPLY CO (Continued)**

**S102770013**

LUST:

Global Id:	T0605901480
Action Type:	Other
Date:	11/05/1991
Action:	Leak Discovery
Global Id:	T0605901480
Action Type:	ENFORCEMENT
Date:	08/18/1995
Action:	Closure/No Further Action Letter
Global Id:	T0605901480
Action Type:	Other
Date:	11/05/1991
Action:	Leak Reported

LUST:

Global Id:	T0605901480
Status:	Open - Case Begin Date
Status Date:	11/05/1991
Global Id:	T0605901480
Status:	Completed - Case Closed
Status Date:	08/18/1995

LUST REG 8:

Name:	PENN PIPE & SUPPLY CO
Address:	11121 DALE
City:	STANTON
Region:	8
County:	Orange
Regional Board:	Santa Ana Region
Facility Status:	Case Closed
Case Number:	083001979T
Local Case Num:	92UT001
Case Type:	Soil only
Substance:	Unleaded Gasoline
Qty Leaked:	0
Abate Method:	Not reported
Cross Street:	Not reported
Enf Type:	Not reported
Funding:	Not reported
How Discovered:	Tank Closure
How Stopped:	Close Tank
Leak Cause:	Unknown
Leak Source:	Unknown
Global ID:	T0605901480
How Stopped Date:	9/9/9999
Enter Date:	Not reported
Date Confirmation of Leak Began:	Not reported
Date Preliminary Assessment Began:	Not reported
Discover Date:	11/5/1991
Enforcement Date:	Not reported
Close Date:	8/18/1995
Date Prelim Assessment Workplan Submitted:	Not reported

Map ID  
Direction  
Distance  
Elevation

MAP FINDINGS

Site

Database(s)

EDR ID Number  
EPA ID Number

**PENN PIPE & SUPPLY CO (Continued)**

**S102770013**

Date Pollution Characterization Began:	Not reported
Date Remediation Plan Submitted:	Not reported
Date Remedial Action Underway:	Not reported
Date Post Remedial Action Monitoring:	Not reported
Enter Date:	Not reported
GW Qualifies:	Not reported
Soil Qualifies:	Not reported
Operator:	Not reported
Facility Contact:	Not reported
Interim:	Not reported
Oversite Program:	LUST
Latitude:	33.8010166
Longitude:	-117.984412
MTBE Date:	Not reported
Max MTBE GW:	Not reported
MTBE Concentration:	0
Max MTBE Soil:	Not reported
MTBE Fuel:	1
MTBE Tested:	Site NOT Tested for MTBE.Includes Unknown and Not Analyzed.
MTBE Class:	*
Staff:	CAB
Staff Initials:	SK
Lead Agency:	Local Agency
Local Agency:	30000L
Hydr Basin #:	Not reported
Beneficial:	MUN
Priority:	Not reported
Cleanup Fund Id:	Not reported
Work Suspended:	Not reported
Summary:	Not reported

**ORANGE CO. LUST:**

Name:	PENN PIPE & SUPPLY CO
Address:	11121 DALE ST
City,State,Zip:	STANTON, CA 90680
Region:	ORANGE
Facility Id:	92UT001
Released Substance:	Unleaded gasoline
Date Closed:	08/18/1995
Record ID:	RO0002033

**SWEEPS UST:**

Name:	PENN PIPE & SUPPLY
Address:	11121 DALE
City:	STANTON
Status:	Active
Comp Number:	6684
Number:	9
Board Of Equalization:	Not reported
Referral Date:	09-30-92
Action Date:	04-03-92
Created Date:	02-29-88
Owner Tank Id:	Not reported
SWRCB Tank Id:	30-000-006684-000001
Tank Status:	A
Capacity:	5000

Map ID  
Direction  
Distance  
Elevation

MAP FINDINGS

Site

Database(s)

EDR ID Number  
EPA ID Number

**PENN PIPE & SUPPLY CO (Continued)**

**S102770013**

Active Date: Not reported  
Tank Use: M.V. FUEL  
STG: P  
Content: REG UNLEADED  
Number Of Tanks: 2  
  
Name: PENN PIPE & SUPPLY  
Address: 11121 DALE  
City: STANTON  
Status: Active  
Comp Number: 6684  
Number: 9  
Board Of Equalization: Not reported  
Referral Date: 09-30-92  
Action Date: 04-03-92  
Created Date: 02-29-88  
Owner Tank Id: Not reported  
SWRCB Tank Id: 30-000-006684-000002  
Tank Status: A  
Capacity: 1000  
Active Date: Not reported  
Tank Use: M.V. FUEL  
STG: P  
Content: REG UNLEADED  
Number Of Tanks: Not reported

**CORTESE:**

Name: PENN PIPE & SUPPLY CO  
Address: 11121 DALE  
City,State,Zip: STANTON, CA 90680  
Region: CORTESE  
Envirostor Id: Not reported  
Global ID: T0605901480  
Site/Facility Type: LUST CLEANUP SITE  
Cleanup Status: COMPLETED - CASE CLOSED  
Status Date: Not reported  
Site Code: Not reported  
Latitude: Not reported  
Longitude: Not reported  
Owner: Not reported  
Enf Type: Not reported  
Swat R: Not reported  
Flag: active  
Order No: Not reported  
Waste Discharge System No: Not reported  
Effective Date: Not reported  
Region 2: Not reported  
WID Id: Not reported  
Solid Waste Id No: Not reported  
Waste Management Uit Name: Not reported  
File Name: Active Open

**HIST CORTESE:**

edr\_fname: PENN PIPE & SUPPLY  
edr\_fadd1: 11121 DALE  
City,State,Zip: STANTON, CA 92680

Map ID  
Direction  
Distance  
Elevation

MAP FINDINGS

Site

Database(s)

EDR ID Number  
EPA ID Number

**PENN PIPE & SUPPLY CO (Continued)**

**S102770013**

Region: CORTESE  
Facility County Code: 30  
Reg By: LTNKA  
Reg Id: 083001979T

**CERS:**

Name: PENN PIPE & SUPPLY CO  
Address: 11121 DALE  
City,State,Zip: STANTON, CA 90680  
Site ID: 240244  
CERS ID: T0605901480  
CERS Description: Leaking Underground Storage Tank Cleanup Site

**Affiliation:**

Affiliation Type Desc: Local Agency Caseworker  
Entity Name: SHYAMALA RAJAGOPAL - ORANGE COUNTY LOP  
Entity Title: Not reported  
Affiliation Address: 1241 E. DYER ROAD SUITE 120  
Affiliation City: SANTA ANA  
Affiliation State: CA  
Affiliation Country: Not reported  
Affiliation Zip: Not reported  
Affiliation Phone: 7144336262

Affiliation Type Desc: Regional Board Caseworker  
Entity Name: CARL BERNHARDT - SANTA ANA RWQCB (REGION 8)  
Entity Title: Not reported  
Affiliation Address: 3737 MAIN STREET, SUITE 500  
Affiliation City: RIVERSIDE  
Affiliation State: CA  
Affiliation Country: Not reported  
Affiliation Zip: Not reported  
Affiliation Phone: 9517824495

701  
ESE  
1/4-1/2  
0.280 mi.  
1477 ft.

**VISTA PAINT STORE  
8615 KATELLA AVE  
STANTON, CA 90680**

**LUST S104164109  
Cortese N/A  
HIST CORTESE  
CERS**

**Relative:  
Higher**

**LUST:**

**Actual:  
74 ft.**

Name: VISTA PAINT STORE  
Address: 8615 KATELLA  
City,State,Zip: STANTON, CA 90680  
Lead Agency: ORANGE COUNTY LOP  
Case Type: LUST Cleanup Site  
Geo Track: [http://geotracker.waterboards.ca.gov/profile\\_report.asp?global\\_id=T0605900541](http://geotracker.waterboards.ca.gov/profile_report.asp?global_id=T0605900541)  
Global Id: T0605900541  
Latitude: 33.8031156  
Longitude: -117.982857  
Status: Completed - Case Closed  
Status Date: 10/24/2005  
Case Worker: SR  
RB Case Number: 083000685T  
Local Agency: ORANGE COUNTY LOP  
File Location: Local Agency Warehouse  
Local Case Number: 87UT107

Map ID  
Direction  
Distance  
Elevation

MAP FINDINGS

Site

Database(s)

EDR ID Number  
EPA ID Number

**VISTA PAINT STORE (Continued)**

**S104164109**

Potential Media Affect: Other Groundwater (uses other than drinking water)  
Potential Contaminants of Concern: Stoddard solvent / Mineral Sprits / Distillates  
Site History: Not reported

**LUST:**

Global Id: T0605900541  
Contact Type: Regional Board Caseworker  
Contact Name: CARL BERNHARDT  
Organization Name: SANTA ANA RWQCB (REGION 8)  
Address: 3737 MAIN STREET, SUITE 500  
City: RIVERSIDE  
Email: carl.bernhardt@waterboards.ca.gov  
Phone Number: 9517824495

Global Id: T0605900541  
Contact Type: Local Agency Caseworker  
Contact Name: SHYAMALA RAJAGOPAL  
Organization Name: ORANGE COUNTY LOP  
Address: 1241 E. DYER ROAD SUITE 120  
City: SANTA ANA  
Email: srajagopal@ochca.com  
Phone Number: 7144336262

**LUST:**

Global Id: T0605900541  
Action Type: Other  
Date: 04/09/1987  
Action: Leak Discovery

Global Id: T0605900541  
Action Type: Other  
Date: 04/09/1987  
Action: Leak Reported

Global Id: T0605900541  
Action Type: RESPONSE  
Date: 02/14/2003  
Action: Monitoring Report - Quarterly

Global Id: T0605900541  
Action Type: ENFORCEMENT  
Date: 04/26/2005  
Action: Staff Letter - #2

Global Id: T0605900541  
Action Type: ENFORCEMENT  
Date: 01/07/2003  
Action: Staff Letter

Global Id: T0605900541  
Action Type: ENFORCEMENT  
Date: 10/24/2005  
Action: Closure/No Further Action Letter

Global Id: T0605900541  
Action Type: ENFORCEMENT  
Date: 04/26/2005

Map ID  
Direction  
Distance  
Elevation

MAP FINDINGS

Site

Database(s)

EDR ID Number  
EPA ID Number

**VISTA PAINT STORE (Continued)**

**S104164109**

Action: Staff Letter - #1  
  
Global Id: T0605900541  
Action Type: REMEDIATION  
Date: 05/12/1989  
Action: Monitored Natural Attenuation

**LUST:**

Global Id: T0605900541  
Status: Open - Case Begin Date  
Status Date: 04/09/1987

Global Id: T0605900541  
Status: Open - Verification Monitoring  
Status Date: 04/08/2002

Global Id: T0605900541  
Status: Completed - Case Closed  
Status Date: 10/24/2005

**LUST REG 8:**

Name: VISTA PAINT STORE  
Address: 8615 KATELLA AVE  
City: STANTON  
Region: 8  
County: Orange  
Regional Board: Santa Ana Region  
Facility Status: Post remedial action monitoring  
Case Number: 083000685T  
Local Case Num: 87UT107  
Case Type: Other ground water affected  
Substance: Lacquer Thinner  
Qty Leaked: 0  
Abate Method: Not reported  
Cross Street: Not reported  
Enf Type: SEL  
Funding: Not reported  
How Discovered: Tank Closure  
How Stopped: Close Tank  
Leak Cause: Unknown  
Leak Source: Unknown  
Global ID: T0605900541  
How Stopped Date: 9/9/9999  
Enter Date: Not reported  
Date Confirmation of Leak Began: Not reported  
Date Preliminary Assessment Began: Not reported  
Discover Date: 4/9/1987  
Enforcement Date: Not reported  
Close Date: Not reported  
Date Prelim Assessment Workplan Submitted: Not reported  
Date Pollution Characterization Began: Not reported  
Date Remediation Plan Submitted: Not reported  
Date Remedial Action Underway: Not reported  
Date Post Remedial Action Monitoring: 4/8/2002  
Enter Date: Not reported

Map ID  
Direction  
Distance  
Elevation

MAP FINDINGS

Site

Database(s)

EDR ID Number  
EPA ID Number

**VISTA PAINT STORE (Continued)**

**S104164109**

GW Qualifies:	Not reported
Soil Qualifies:	Not reported
Operator:	Not reported
Facility Contact:	Not reported
Interim:	Not reported
Oversite Program:	LUST
Latitude:	33.8031156
Longitude:	-117.982857
MTBE Date:	Not reported
Max MTBE GW:	Not reported
MTBE Concentration:	0
Max MTBE Soil:	Not reported
MTBE Fuel:	0
MTBE Tested:	Not Required to be Tested.
MTBE Class:	*
Staff:	CAB
Staff Initials:	SK
Lead Agency:	Local Agency
Local Agency:	30000L
Hydr Basin #:	Not reported
Beneficial:	MUN
Priority:	Not reported
Cleanup Fund Id:	Not reported
Work Suspended:	Not reported
Summary:	Not reported

**ORANGE CO. LUST:**

Name:	VISTA PAINT STORE
Address:	8615 KATELLA
City,State,Zip:	STANTON, CA 90680
Region:	ORANGE
Facility Id:	87UT107
Released Substance:	Lacquer thinner
Date Closed:	10/24/2005
Record ID:	RO0001111

**CORTESE:**

Name:	VISTA PAINT STORE
Address:	8615 KATELLA
City,State,Zip:	STANTON, CA 90680
Region:	CORTESE
Envirostor Id:	Not reported
Global ID:	T0605900541
Site/Facility Type:	LUST CLEANUP SITE
Cleanup Status:	COMPLETED - CASE CLOSED
Status Date:	Not reported
Site Code:	Not reported
Latitude:	Not reported
Longitude:	Not reported
Owner:	Not reported
Enf Type:	Not reported
Swat R:	Not reported
Flag:	active
Order No:	Not reported
Waste Discharge System No:	Not reported
Effective Date:	Not reported



Map ID  
Direction  
Distance  
Elevation

MAP FINDINGS

Site

Database(s)

EDR ID Number  
EPA ID Number

**VISTA PAINT STORE (Continued)**

**S104164109**

Region 2: Not reported  
WID Id: Not reported  
Solid Waste Id No: Not reported  
Waste Management Uit Name: Not reported  
File Name: Active Open

**HIST CORTESE:**

edr\_fname: VISTA PAINT STORE  
edr\_fadd1: 8615  
City,State,Zip: STANTON, CA 90680  
Region: CORTESE  
Facility County Code: 30  
Reg By: LTNKA  
Reg Id: 083000685T

**CERS:**

Name: VISTA PAINT STORE  
Address: 8615 KATELLA  
City,State,Zip: STANTON, CA 90680  
Site ID: 226358  
CERS ID: T0605900541  
CERS Description: Leaking Underground Storage Tank Cleanup Site

**Affiliation:**

Affiliation Type Desc: Regional Board Caseworker  
Entity Name: CARL BERNHARDT - SANTA ANA RWQCB (REGION 8)  
Entity Title: Not reported  
Affiliation Address: 3737 MAIN STREET, SUITE 500  
Affiliation City: RIVERSIDE  
Affiliation State: CA  
Affiliation Country: Not reported  
Affiliation Zip: Not reported  
Affiliation Phone: 9517824495

Affiliation Type Desc: Local Agency Caseworker  
Entity Name: SHYAMALA RAJAGOPAL - ORANGE COUNTY LOP  
Entity Title: Not reported  
Affiliation Address: 1241 E. DYER ROAD SUITE 120  
Affiliation City: SANTA ANA  
Affiliation State: CA  
Affiliation Country: Not reported  
Affiliation Zip: Not reported  
Affiliation Phone: 7144336262

**BM702** **INSTA - TUNE**  
**South** **11462 BEACH**  
**1/4-1/2** **STANTON, CA 90680**  
**0.347 mi.**  
**1832 ft.** **Site 1 of 2 in cluster BM**

**Relative:**  
**Lower**

**LUST:**

**Actual:**  
**67 ft.**

Name: INSTA - TUNE  
Address: 11462 BEACH  
City,State,Zip: STANTON, CA 90680  
Lead Agency: ORANGE COUNTY LOP  
Case Type: LUST Cleanup Site

**LUST** **S102431659**  
**Cortese** **N/A**  
**HIST CORTESE**  
**CERS**

Map ID  
Direction  
Distance  
Elevation

MAP FINDINGS

Site

Database(s)

EDR ID Number  
EPA ID Number

**INSTA - TUNE (Continued)**

**S102431659**

Geo Track: [http://geotracker.waterboards.ca.gov/profile\\_report.asp?global\\_id=T0605901390](http://geotracker.waterboards.ca.gov/profile_report.asp?global_id=T0605901390)  
Global Id: T0605901390  
Latitude: 33.795954  
Longitude: -117.992572  
Status: Completed - Case Closed  
Status Date: 02/03/1997  
Case Worker: SR  
RB Case Number: 083001860T  
Local Agency: ORANGE COUNTY LOP  
File Location: Local Agency  
Local Case Number: 91UT056  
Potential Media Affect: Other Groundwater (uses other than drinking water)  
Potential Contaminants of Concern: Diesel, Waste Oil / Motor / Hydraulic / Lubricating, Gasoline  
Site History: Not reported

**LUST:**

Global Id: T0605901390  
Contact Type: Local Agency Caseworker  
Contact Name: SHYAMALA RAJAGOPAL  
Organization Name: ORANGE COUNTY LOP  
Address: 1241 E. DYER ROAD SUITE 120  
City: SANTA ANA  
Email: [srajagopal@ochca.com](mailto:srajagopal@ochca.com)  
Phone Number: 7144336262

**LUST:**

Global Id: T0605901390  
Action Type: Other  
Date: 04/24/1991  
Action: Leak Discovery

Global Id: T0605901390  
Action Type: Other  
Date: 04/24/1991  
Action: Leak Reported

**LUST:**

Global Id: T0605901390  
Status: Open - Case Begin Date  
Status Date: 04/24/1991

Global Id: T0605901390  
Status: Completed - Case Closed  
Status Date: 02/03/1997

**LUST REG 8:**

Name: INSTA - TUNE  
Address: 11462 BEACH  
City: STANTON  
Region: 8  
County: Orange  
Regional Board: Santa Ana Region  
Facility Status: Case Closed  
Case Number: 083001860T  
Local Case Num: 91UT056

Map ID  
Direction  
Distance  
Elevation

MAP FINDINGS

Site

Database(s)

EDR ID Number  
EPA ID Number

**INSTA - TUNE (Continued)**

**S102431659**

Case Type:	Other ground water affected
Substance:	12034,12035,
Qty Leaked:	0
Abate Method:	Not reported
Cross Street:	Not reported
Enf Type:	Not reported
Funding:	Not reported
How Discovered:	Tank Closure
How Stopped:	Close Tank
Leak Cause:	Unknown
Leak Source:	Unknown
Global ID:	T0605901390
How Stopped Date:	9/9/9999
Enter Date:	Not reported
Date Confirmation of Leak Began:	Not reported
Date Preliminary Assessment Began:	Not reported
Discover Date:	4/24/1991
Enforcement Date:	Not reported
Close Date:	2/3/1997
Date Prelim Assessment Workplan Submitted:	Not reported
Date Pollution Characterization Began:	Not reported
Date Remediation Plan Submitted:	Not reported
Date Remedial Action Underway:	Not reported
Date Post Remedial Action Monitoring:	Not reported
Enter Date:	Not reported
GW Qualifies:	Not reported
Soil Qualifies:	Not reported
Operator:	Not reported
Facility Contact:	Not reported
Interim:	Not reported
Oversite Program:	LUST
Latitude:	33.7962186
Longitude:	-117.9928081
MTBE Date:	Not reported
Max MTBE GW:	Not reported
MTBE Concentration:	0
Max MTBE Soil:	Not reported
MTBE Fuel:	0
MTBE Tested:	Not Required to be Tested.
MTBE Class:	*
Staff:	NOM
Staff Initials:	SK
Lead Agency:	Local Agency
Local Agency:	30000L
Hydr Basin #:	Not reported
Beneficial:	MUN
Priority:	Not reported
Cleanup Fund Id:	Not reported
Work Suspended:	Not reported
Summary:	Not reported

**ORANGE CO. LUST:**

Name:	INSTA - TUNE
Address:	11462 BEACH BLVD
City,State,Zip:	STANTON, CA 90680
Region:	ORANGE
Facility Id:	91UT056

Map ID  
Direction  
Distance  
Elevation

MAP FINDINGS

Site

Database(s)

EDR ID Number  
EPA ID Number

**INSTA - TUNE (Continued)**

**S102431659**

Released Substance: Diesel fuel oil and additives, Nos.1-D, 2-D, 2-4; Waste oil/Used oil;  
Gasoline-Automotive (motor gasoline and additives), leaded & unleaded  
Date Closed: 02/03/1997  
Record ID: RO0002269

**CORTESE:**

Name: INSTA - TUNE  
Address: 11462 BEACH  
City,State,Zip: STANTON, CA 90680  
Region: CORTESE  
Envirostor Id: Not reported  
Global ID: T0605901390  
Site/Facility Type: LUST CLEANUP SITE  
Cleanup Status: COMPLETED - CASE CLOSED  
Status Date: Not reported  
Site Code: Not reported  
Latitude: Not reported  
Longitude: Not reported  
Owner: Not reported  
Enf Type: Not reported  
Swat R: Not reported  
Flag: active  
Order No: Not reported  
Waste Discharge System No: Not reported  
Effective Date: Not reported  
Region 2: Not reported  
WID Id: Not reported  
Solid Waste Id No: Not reported  
Waste Management Uit Name: Not reported  
File Name: Active Open

**HIST CORTESE:**

edr\_fname: INSTA - TUNE  
edr\_fadd1: 11462 BEACH  
City,State,Zip: STANTON, CA  
Region: CORTESE  
Facility County Code: 30  
Reg By: LTNKA  
Reg Id: 083001860T

**CERS:**

Name: INSTA - TUNE  
Address: 11462 BEACH  
City,State,Zip: STANTON, CA 90680  
Site ID: 190470  
CERS ID: T0605901390  
CERS Description: Leaking Underground Storage Tank Cleanup Site

**Affiliation:**

Affiliation Type Desc: Local Agency Caseworker  
Entity Name: SHYAMALA RAJAGOPAL - ORANGE COUNTY LOP  
Entity Title: Not reported  
Affiliation Address: 1241 E. DYER ROAD SUITE 120  
Affiliation City: SANTA ANA  
Affiliation State: CA  
Affiliation Country: Not reported

Map ID  
Direction  
Distance  
Elevation

MAP FINDINGS

Site

Database(s)

EDR ID Number  
EPA ID Number

**INSTA - TUNE (Continued)**

**S102431659**

Affiliation Zip: Not reported  
Affiliation Phone: 7144336262

**703**  
**WSW**  
**1/4-1/2**  
**0.385 mi.**  
**2035 ft.**

**TOSCO - 76 #5635**  
**7501 KATELLA AVE**  
**STANTON, CA 90680**

**LUST** **S106176651**  
**Cortese** **N/A**  
**CERS**

**Relative:**  
**Lower**

**Actual:**  
**57 ft.**

**LUST:**

Name: TOSCO - 76 #5635  
Address: 7501 KATELLA  
City,State,Zip: STANTON, CA 90680  
Lead Agency: ORANGE COUNTY LOP  
Case Type: LUST Cleanup Site  
Geo Track: [http://geotracker.waterboards.ca.gov/profile\\_report.asp?global\\_id=T0605901383](http://geotracker.waterboards.ca.gov/profile_report.asp?global_id=T0605901383)  
Global Id: T0605901383  
Latitude: 33.8030965  
Longitude: -118.0019726  
Status: Open - Remediation  
Status Date: 05/01/2009  
Case Worker: DW  
RB Case Number: 083001849T  
Local Agency: ORANGE COUNTY LOP  
File Location: All Files are on GeoTracker or in the Local Agency Warehouse  
Local Case Number: 91UT022  
Potential Media Affect: Aquifer used for drinking water supply, Soil  
Potential Contaminants of Concern: MTBE / TBA / Other Fuel Oxygenates, Gasoline  
Site History: Please refer to recent Site Documents or Monitoring Reports in GeoTracker for site history. Orange County is not responsible for the accuracy of any professional interpretations provided in reports submitted by consultants for the responsible party.

**LUST:**

Global Id: T0605901383  
Contact Type: Local Agency Caseworker  
Contact Name: DAN WEERASEKERA  
Organization Name: ORANGE COUNTY LOP  
Address: 1241 E. Dyer Rd. Suite 120  
City: SANTA ANA  
Email: [dweerasekera@ochca.com](mailto:dweerasekera@ochca.com)  
Phone Number: 7144336255

**LUST:**

Global Id: T0605901383  
Action Type: ENFORCEMENT  
Date: 10/03/2019  
Action: Staff Letter

Global Id: T0605901383  
Action Type: ENFORCEMENT  
Date: 11/14/2019  
Action: Staff Letter

Global Id: T0605901383  
Action Type: ENFORCEMENT  
Date: 09/10/2020

Map ID  
Direction  
Distance  
Elevation

MAP FINDINGS

Site

Database(s)

EDR ID Number  
EPA ID Number

**TOSCO - 76 #5635 (Continued)**

**S106176651**

Action:	Staff Letter
Global Id:	T0605901383
Action Type:	ENFORCEMENT
Date:	08/10/2020
Action:	Notification - Public Notice of ROD/RAP/CAP
Global Id:	T0605901383
Action Type:	Other
Date:	01/22/1991
Action:	Leak Discovery
Global Id:	T0605901383
Action Type:	ENFORCEMENT
Date:	11/19/2010
Action:	Notification - Public Notice of ROD/RAP/CAP
Global Id:	T0605901383
Action Type:	ENFORCEMENT
Date:	11/03/2010
Action:	File review
Global Id:	T0605901383
Action Type:	ENFORCEMENT
Date:	07/19/2009
Action:	File review
Global Id:	T0605901383
Action Type:	ENFORCEMENT
Date:	07/08/2009
Action:	Staff Letter
Global Id:	T0605901383
Action Type:	ENFORCEMENT
Date:	01/29/2014
Action:	Meeting
Global Id:	T0605901383
Action Type:	RESPONSE
Date:	12/26/2012
Action:	Site Investigation Workplan - Regulator Responded
Global Id:	T0605901383
Action Type:	ENFORCEMENT
Date:	09/30/2014
Action:	File review
Global Id:	T0605901383
Action Type:	ENFORCEMENT
Date:	01/29/2014
Action:	Email Correspondence
Global Id:	T0605901383
Action Type:	ENFORCEMENT
Date:	08/15/2016
Action:	File review

Map ID  
Direction  
Distance  
Elevation

MAP FINDINGS

Site

Database(s)

EDR ID Number  
EPA ID Number

**TOSCO - 76 #5635 (Continued)**

**S106176651**

Global Id:	T0605901383
Action Type:	ENFORCEMENT
Date:	06/10/2014
Action:	Email Correspondence
Global Id:	T0605901383
Action Type:	ENFORCEMENT
Date:	12/24/2014
Action:	File review
Global Id:	T0605901383
Action Type:	ENFORCEMENT
Date:	10/30/2013
Action:	Email Correspondence
Global Id:	T0605901383
Action Type:	ENFORCEMENT
Date:	10/06/2014
Action:	Staff Letter
Global Id:	T0605901383
Action Type:	ENFORCEMENT
Date:	06/01/2015
Action:	File review
Global Id:	T0605901383
Action Type:	ENFORCEMENT
Date:	05/28/2015
Action:	File review
Global Id:	T0605901383
Action Type:	ENFORCEMENT
Date:	11/21/2014
Action:	File review
Global Id:	T0605901383
Action Type:	RESPONSE
Date:	12/30/2013
Action:	Soil and Water Investigation Workplan - Addendum - Regulator Responded
Global Id:	T0605901383
Action Type:	ENFORCEMENT
Date:	12/08/2015
Action:	File review
Global Id:	T0605901383
Action Type:	ENFORCEMENT
Date:	12/09/2015
Action:	File review
Global Id:	T0605901383
Action Type:	ENFORCEMENT
Date:	02/24/2017
Action:	Staff Letter
Global Id:	T0605901383
Action Type:	ENFORCEMENT

Map ID  
Direction  
Distance  
Elevation

MAP FINDINGS

Site

Database(s)

EDR ID Number  
EPA ID Number

**TOSCO - 76 #5635 (Continued)**

**S106176651**

Date:	03/16/2016
Action:	File review
Global Id:	T0605901383
Action Type:	REMEDIATION
Date:	11/28/1994
Action:	Excavation
Global Id:	T0605901383
Action Type:	ENFORCEMENT
Date:	05/07/2020
Action:	Staff Letter
Global Id:	T0605901383
Action Type:	RESPONSE
Date:	07/31/2003
Action:	CAP/RAP - Feasibility Study Report
Global Id:	T0605901383
Action Type:	RESPONSE
Date:	09/30/2004
Action:	Soil and Water Investigation Report
Global Id:	T0605901383
Action Type:	RESPONSE
Date:	08/05/2004
Action:	Other Report / Document
Global Id:	T0605901383
Action Type:	RESPONSE
Date:	09/05/2003
Action:	Corrective Action Plan / Remedial Action Plan
Global Id:	T0605901383
Action Type:	RESPONSE
Date:	04/28/2003
Action:	Other Workplan
Global Id:	T0605901383
Action Type:	ENFORCEMENT
Date:	11/25/2008
Action:	Staff Letter
Global Id:	T0605901383
Action Type:	ENFORCEMENT
Date:	07/22/2009
Action:	File review
Global Id:	T0605901383
Action Type:	ENFORCEMENT
Date:	06/14/2010
Action:	Staff Letter
Global Id:	T0605901383
Action Type:	ENFORCEMENT
Date:	05/15/2010
Action:	File review



Map ID  
Direction  
Distance  
Elevation

MAP FINDINGS

Site

Database(s)

EDR ID Number  
EPA ID Number

**TOSCO - 76 #5635 (Continued)**

**S106176651**

Global Id: T0605901383  
Action Type: RESPONSE  
Date: 07/15/2020  
Action: Corrective Action Plan / Remedial Action Plan - Regulator Responded

Global Id: T0605901383  
Action Type: REMEDIATION  
Date: 01/02/1991  
Action: Excavation

Global Id: T0605901383  
Action Type: REMEDIATION  
Date: 04/24/2009  
Action: In Situ Physical/Chemical Treatment (other than SVE)

Global Id: T0605901383  
Action Type: REMEDIATION  
Date: 08/04/2009  
Action: In Situ Physical/Chemical Treatment (other than SVE)

Global Id: T0605901383  
Action Type: RESPONSE  
Date: 09/14/2004  
Action: Soil and Water Investigation Report

Global Id: T0605901383  
Action Type: RESPONSE  
Date: 02/28/2005  
Action: Soil and Water Investigation Report

Global Id: T0605901383  
Action Type: RESPONSE  
Date: 02/28/2005  
Action: Soil and Water Investigation Report

Global Id: T0605901383  
Action Type: RESPONSE  
Date: 09/15/2005  
Action: Interim Remedial Action Plan

Global Id: T0605901383  
Action Type: RESPONSE  
Date: 03/15/2006  
Action: Soil and Water Investigation Report

Global Id: T0605901383  
Action Type: RESPONSE  
Date: 06/13/2008  
Action: Other Report / Document

Global Id: T0605901383  
Action Type: ENFORCEMENT  
Date: 03/21/2003  
Action: Staff Letter

Global Id: T0605901383  
Action Type: ENFORCEMENT

Map ID  
Direction  
Distance  
Elevation

MAP FINDINGS

Site

Database(s)

EDR ID Number  
EPA ID Number

**TOSCO - 76 #5635 (Continued)**

**S106176651**

Date:	05/28/2003
Action:	Staff Letter
Global Id:	T0605901383
Action Type:	ENFORCEMENT
Date:	10/21/2004
Action:	Staff Letter
Global Id:	T0605901383
Action Type:	ENFORCEMENT
Date:	08/19/2003
Action:	Warning Letter
Global Id:	T0605901383
Action Type:	ENFORCEMENT
Date:	05/06/2008
Action:	Staff Letter
Global Id:	T0605901383
Action Type:	ENFORCEMENT
Date:	07/27/2004
Action:	Staff Letter - #1
Global Id:	T0605901383
Action Type:	ENFORCEMENT
Date:	07/25/2005
Action:	Staff Letter
Global Id:	T0605901383
Action Type:	ENFORCEMENT
Date:	11/28/2005
Action:	Staff Letter - #2
Global Id:	T0605901383
Action Type:	ENFORCEMENT
Date:	01/21/2005
Action:	Staff Letter
Global Id:	T0605901383
Action Type:	ENFORCEMENT
Date:	07/26/2004
Action:	Staff Letter
Global Id:	T0605901383
Action Type:	ENFORCEMENT
Date:	11/28/2005
Action:	Staff Letter - #1
Global Id:	T0605901383
Action Type:	ENFORCEMENT
Date:	07/27/2004
Action:	Staff Letter - #2
Global Id:	T0605901383
Action Type:	ENFORCEMENT
Date:	08/17/2004
Action:	Staff Letter

Map ID  
Direction  
Distance  
Elevation

MAP FINDINGS

Site

Database(s)

EDR ID Number  
EPA ID Number

**TOSCO - 76 #5635 (Continued)**

**S106176651**

Global Id:	T0605901383
Action Type:	ENFORCEMENT
Date:	07/07/2005
Action:	Staff Letter
Global Id:	T0605901383
Action Type:	ENFORCEMENT
Date:	01/12/2009
Action:	File review
Global Id:	T0605901383
Action Type:	ENFORCEMENT
Date:	02/03/2009
Action:	File review
Global Id:	T0605901383
Action Type:	ENFORCEMENT
Date:	12/30/2008
Action:	File review
Global Id:	T0605901383
Action Type:	ENFORCEMENT
Date:	09/30/2008
Action:	Staff Letter
Global Id:	T0605901383
Action Type:	ENFORCEMENT
Date:	11/30/2009
Action:	File review
Global Id:	T0605901383
Action Type:	ENFORCEMENT
Date:	11/24/2009
Action:	Staff Letter
Global Id:	T0605901383
Action Type:	ENFORCEMENT
Date:	11/05/2009
Action:	File review
Global Id:	T0605901383
Action Type:	RESPONSE
Date:	09/25/2019
Action:	Well Installation Workplan - Regulator Responded
Global Id:	T0605901383
Action Type:	RESPONSE
Date:	05/04/2021
Action:	Corrective Action Plan / Remedial Action Plan - Addendum - Regulator Responded
Global Id:	T0605901383
Action Type:	RESPONSE
Date:	04/15/2020
Action:	Well Installation Workplan - Regulator Responded
Global Id:	T0605901383
Action Type:	REMEDIATION

Map ID  
Direction  
Distance  
Elevation

MAP FINDINGS

Site

Database(s)

EDR ID Number  
EPA ID Number

**TOSCO - 76 #5635 (Continued)**

**S106176651**

Date:	04/01/1992
Action:	Pump & Treat (P&T) Groundwater
Global Id:	T0605901383
Action Type:	ENFORCEMENT
Date:	08/30/2019
Action:	Clean Up Fund - Case Closure Review Summary Report (RSR)
Global Id:	T0605901383
Action Type:	ENFORCEMENT
Date:	05/27/2009
Action:	Staff Letter
Global Id:	T0605901383
Action Type:	ENFORCEMENT
Date:	05/27/2009
Action:	File review
Global Id:	T0605901383
Action Type:	ENFORCEMENT
Date:	05/22/2009
Action:	File review
Global Id:	T0605901383
Action Type:	ENFORCEMENT
Date:	03/05/2009
Action:	File review
Global Id:	T0605901383
Action Type:	ENFORCEMENT
Date:	04/23/2009
Action:	File review
Global Id:	T0605901383
Action Type:	ENFORCEMENT
Date:	12/11/2009
Action:	Staff Letter
Global Id:	T0605901383
Action Type:	ENFORCEMENT
Date:	02/09/2010
Action:	File review
Global Id:	T0605901383
Action Type:	ENFORCEMENT
Date:	11/22/2011
Action:	File review
Global Id:	T0605901383
Action Type:	ENFORCEMENT
Date:	02/15/2012
Action:	File review
Global Id:	T0605901383
Action Type:	ENFORCEMENT
Date:	12/30/2011
Action:	File review

Map ID  
Direction  
Distance  
Elevation

MAP FINDINGS

Site

Database(s)

EDR ID Number  
EPA ID Number

**TOSCO - 76 #5635 (Continued)**

**S106176651**

Global Id:	T0605901383
Action Type:	ENFORCEMENT
Date:	11/23/2011
Action:	File review
Global Id:	T0605901383
Action Type:	ENFORCEMENT
Date:	09/09/2011
Action:	File review
Global Id:	T0605901383
Action Type:	ENFORCEMENT
Date:	09/16/2011
Action:	File review
Global Id:	T0605901383
Action Type:	ENFORCEMENT
Date:	03/12/2012
Action:	Site Visit / Inspection / Sampling
Global Id:	T0605901383
Action Type:	ENFORCEMENT
Date:	02/16/2012
Action:	File review
Global Id:	T0605901383
Action Type:	ENFORCEMENT
Date:	02/24/2012
Action:	Staff Letter
Global Id:	T0605901383
Action Type:	ENFORCEMENT
Date:	03/20/2012
Action:	File review
Global Id:	T0605901383
Action Type:	ENFORCEMENT
Date:	01/15/2013
Action:	File review
Global Id:	T0605901383
Action Type:	ENFORCEMENT
Date:	10/30/2013
Action:	Staff Letter
Global Id:	T0605901383
Action Type:	ENFORCEMENT
Date:	11/02/2012
Action:	File review
Global Id:	T0605901383
Action Type:	ENFORCEMENT
Date:	07/26/2012
Action:	File review
Global Id:	T0605901383
Action Type:	ENFORCEMENT

Map ID  
Direction  
Distance  
Elevation

MAP FINDINGS

Site

Database(s)

EDR ID Number  
EPA ID Number

**TOSCO - 76 #5635 (Continued)**

**S106176651**

Date:	06/03/2013
Action:	File review
Global Id:	T0605901383
Action Type:	ENFORCEMENT
Date:	11/29/2010
Action:	File review
Global Id:	T0605901383
Action Type:	ENFORCEMENT
Date:	05/05/2011
Action:	File review
Global Id:	T0605901383
Action Type:	ENFORCEMENT
Date:	05/16/2011
Action:	Staff Letter
Global Id:	T0605901383
Action Type:	ENFORCEMENT
Date:	01/27/2011
Action:	Staff Letter
Global Id:	T0605901383
Action Type:	ENFORCEMENT
Date:	02/07/2011
Action:	File review
Global Id:	T0605901383
Action Type:	ENFORCEMENT
Date:	08/20/2010
Action:	File review
Global Id:	T0605901383
Action Type:	RESPONSE
Date:	08/11/2014
Action:	Request for Closure - Regulator Responded
Global Id:	T0605901383
Action Type:	RESPONSE
Date:	10/20/2014
Action:	Correspondence - Regulator Responded
Global Id:	T0605901383
Action Type:	ENFORCEMENT
Date:	03/14/2016
Action:	File review
Global Id:	T0605901383
Action Type:	ENFORCEMENT
Date:	02/15/2017
Action:	File review
Global Id:	T0605901383
Action Type:	ENFORCEMENT
Date:	08/01/2017
Action:	File review

Map ID  
Direction  
Distance  
Elevation

MAP FINDINGS

Site

Database(s)

EDR ID Number  
EPA ID Number

**TOSCO - 76 #5635 (Continued)**

**S106176651**

Global Id:	T0605901383
Action Type:	ENFORCEMENT
Date:	12/15/2017
Action:	File review
Global Id:	T0605901383
Action Type:	ENFORCEMENT
Date:	05/08/2018
Action:	File review
Global Id:	T0605901383
Action Type:	ENFORCEMENT
Date:	11/13/2018
Action:	File review
Global Id:	T0605901383
Action Type:	ENFORCEMENT
Date:	05/14/2021
Action:	Staff Letter
Global Id:	T0605901383
Action Type:	ENFORCEMENT
Date:	05/10/2021
Action:	Clean Up Fund - Case Closure Review Summary Report (RSR)
Global Id:	T0605901383
Action Type:	Other
Date:	01/22/1991
Action:	Leak Reported
Global Id:	T0605901383
Action Type:	ENFORCEMENT
Date:	10/22/2008
Action:	File review
Global Id:	T0605901383
Action Type:	ENFORCEMENT
Date:	03/24/2009
Action:	File review
Global Id:	T0605901383
Action Type:	ENFORCEMENT
Date:	12/03/2010
Action:	Staff Letter
Global Id:	T0605901383
Action Type:	ENFORCEMENT
Date:	02/08/2010
Action:	File review
Global Id:	T0605901383
Action Type:	ENFORCEMENT
Date:	04/27/2011
Action:	File review
Global Id:	T0605901383
Action Type:	ENFORCEMENT

Map ID  
Direction  
Distance  
Elevation

MAP FINDINGS

Site

Database(s)

EDR ID Number  
EPA ID Number

**TOSCO - 76 #5635 (Continued)**

**S106176651**

Date: 08/21/2015  
Action: File review

Global Id: T0605901383  
Action Type: ENFORCEMENT  
Date: 10/02/2014  
Action: File review

Global Id: T0605901383  
Action Type: ENFORCEMENT  
Date: 11/20/2012  
Action: Staff Letter

Global Id: T0605901383  
Action Type: ENFORCEMENT  
Date: 10/30/2013  
Action: File review

Global Id: T0605901383  
Action Type: ENFORCEMENT  
Date: 01/27/2014  
Action: File review

Global Id: T0605901383  
Action Type: ENFORCEMENT  
Date: 05/20/2014  
Action: File review

Global Id: T0605901383  
Action Type: ENFORCEMENT  
Date: 06/05/2012  
Action: Staff Letter

Global Id: T0605901383  
Action Type: ENFORCEMENT  
Date: 07/02/2012  
Action: File review

Global Id: T0605901383  
Action Type: ENFORCEMENT  
Date: 01/29/2014  
Action: Staff Letter

Global Id: T0605901383  
Action Type: ENFORCEMENT  
Date: 01/30/2014  
Action: File review

**LUST:**

Global Id: T0605901383  
Status: Open - Case Begin Date  
Status Date: 01/22/1991

Global Id: T0605901383  
Status: Open - Remediation  
Status Date: 03/21/2003



Map ID  
Direction  
Distance  
Elevation

MAP FINDINGS

Site

Database(s)

EDR ID Number  
EPA ID Number

**TOSCO - 76 #5635 (Continued)**

**S106176651**

Global Id: T0605901383  
Status: Open - Assessment & Interim Remedial Action  
Status Date: 05/30/2007  
  
Global Id: T0605901383  
Status: Open - Remediation  
Status Date: 05/01/2009

**LUST REG 8:**

Name: TOSCO - 76 #5635  
Address: 7501 KATELLA AVE  
City: STANTON  
Region: 8  
County: Orange  
Regional Board: Santa Ana Region  
Facility Status: Remediation Plan  
Case Number: 083001849T  
Local Case Num: 91UT022  
Case Type: Other ground water affected  
Substance: Gasoline  
Qty Leaked: 0  
Abate Method: Not reported  
Cross Street: Not reported  
Enf Type: SEL  
Funding: Not reported  
How Discovered: Tank Closure  
How Stopped: Close Tank  
Leak Cause: Unknown  
Leak Source: Unknown  
Global ID: T0605901383  
How Stopped Date: 9/9/9999  
Enter Date: Not reported  
Date Confirmation of Leak Began: Not reported  
Date Preliminary Assessment Began: Not reported  
Discover Date: 1/22/1991  
Enforcement Date: Not reported  
Close Date: Not reported  
Date Prelim Assessment Workplan Submitted: Not reported  
Date Pollution Characterization Began: Not reported  
Date Remediation Plan Submitted: 3/21/2003  
Date Remedial Action Underway: Not reported  
Date Post Remedial Action Monitoring: Not reported  
Enter Date: Not reported  
GW Qualifies: =  
Soil Qualifies: ND  
Operator: Not reported  
Facility Contact: Not reported  
Interim: Not reported  
Oversite Program: LUST  
Latitude: 33.8030965  
Longitude: -118.0019726  
MTBE Date: 10/15/2001  
Max MTBE GW: 99000  
MTBE Concentration: 0  
Max MTBE Soil: 0  
MTBE Fuel: 1

Map ID  
Direction  
Distance  
Elevation

MAP FINDINGS

Site

Database(s)

EDR ID Number  
EPA ID Number

**TOSCO - 76 #5635 (Continued)**

**S106176651**

MTBE Tested:	MTBE Detected. Site tested for MTBE & MTBE detected
MTBE Class:	*
Staff:	NOM
Staff Initials:	SK
Lead Agency:	Local Agency
Local Agency:	30000L
Hydr Basin #:	Not reported
Beneficial:	MUN
Priority:	Not reported
Cleanup Fund Id:	Not reported
Work Suspended:	Not reported
Summary:	Not reported

**ORANGE CO. LUST:**

Name:	TOSCO - 76 #5635
Address:	7501 KATELLA AVE
City,State,Zip:	STANTON, CA 90680
Region:	ORANGE
Facility Id:	91UT022
Released Substance:	Gasoline-Automotive (motor gasoline and additives), leaded & unleaded
Date Closed:	Not reported
Record ID:	RO0001366

**CORTESE:**

Name:	TOSCO - 76 #5635
Address:	7501 KATELLA
City,State,Zip:	STANTON, CA 90680
Region:	CORTESE
Envirostor Id:	Not reported
Global ID:	T0605901383
Site/Facility Type:	LUST CLEANUP SITE
Cleanup Status:	OPEN - REMEDIATION
Status Date:	Not reported
Site Code:	Not reported
Latitude:	Not reported
Longitude:	Not reported
Owner:	Not reported
Enf Type:	Not reported
Swat R:	Not reported
Flag:	active
Order No:	Not reported
Waste Discharge System No:	Not reported
Effective Date:	Not reported
Region 2:	Not reported
WID Id:	Not reported
Solid Waste Id No:	Not reported
Waste Management Uit Name:	Not reported
File Name:	Active Open

**CERS:**

Name:	TOSCO - 76 #5635
Address:	7501 KATELLA
City,State,Zip:	STANTON, CA 90680
Site ID:	227493
CERS ID:	T0605901383
CERS Description:	Leaking Underground Storage Tank Cleanup Site

Map ID  
Direction  
Distance  
Elevation

MAP FINDINGS

Site

Database(s)

EDR ID Number  
EPA ID Number

**TOSCO - 76 #5635 (Continued)**

**S106176651**

**Affiliation:**

Affiliation Type Desc: Local Agency Caseworker  
Entity Name: SARA BOYER - ORANGE COUNTY LOP  
Entity Title: Not reported  
Affiliation Address: 1241 E. Dyer Road, Suite 120  
Affiliation City: SANTA ANA  
Affiliation State: CA  
Affiliation Country: Not reported  
Affiliation Zip: Not reported  
Affiliation Phone: 7144336264

**BM704**  
**South**  
**1/4-1/2**  
**0.388 mi.**  
**2047 ft.**

**THRIFTY OIL #361**  
**11500 BEACH BLVD**  
**STANTON, CA 90680**  
  
**Site 2 of 2 in cluster BM**

**LUST** **S103950781**  
**SWEEPS UST** **N/A**  
**Cortese**  
**HIST CORTESE**  
**CERS**

**Relative:**  
**Lower**

**LUST:**

**Actual:**  
**67 ft.**

Name: THRIFTY OIL #361  
Address: 11500 BEACH  
City,State,Zip: STANTON, CA 90680  
Lead Agency: ORANGE COUNTY LOP  
Case Type: LUST Cleanup Site  
Geo Track: [http://geotracker.waterboards.ca.gov/profile\\_report.asp?global\\_id=T0605900511](http://geotracker.waterboards.ca.gov/profile_report.asp?global_id=T0605900511)  
Global Id: T0605900511  
Latitude: 33.7956756  
Longitude: -117.9927841  
Status: Open - Remediation  
Status Date: 06/23/2003  
Case Worker: DW  
RB Case Number: 083000639T  
Local Agency: ORANGE COUNTY LOP  
File Location: All Files are on GeoTracker or in the Local Agency Warehouse  
Local Case Number: 87UT071  
Potential Media Affect: Aquifer used for drinking water supply, Soil  
Potential Contaminants of Concern: MTBE / TBA / Other Fuel Oxygenates, Gasoline  
Site History: Please refer to recent Site Documents or Monitoring Reports in GeoTracker for site history. Orange County is not responsible for the accuracy of any professional interpretations provided in reports submitted by consultants for the responsible party.

**LUST:**

Global Id: T0605900511  
Contact Type: Local Agency Caseworker  
Contact Name: DAN WEERASEKERA  
Organization Name: ORANGE COUNTY LOP  
Address: 1241 E. Dyer Rd. Suite 120  
City: SANTA ANA  
Email: [dweerasekera@ochca.com](mailto:dweerasekera@ochca.com)  
Phone Number: 7144336255  
  
Global Id: T0605900511  
Contact Type: Regional Board Caseworker  
Contact Name: Ken Williams  
Organization Name: SANTA ANA RWQCB (REGION 8)  
Address: 3737 MAIN STREET, SUITE 500  
City: RIVERSIDE

Map ID  
Direction  
Distance  
Elevation

MAP FINDINGS

Site

Database(s)

EDR ID Number  
EPA ID Number

**THRIFTY OIL #361 (Continued)**

**S103950781**

Email: ken.williams@waterboards.ca.gov  
Phone Number: Not reported

**LUST:**

Global Id: T0605900511  
Action Type: RESPONSE  
Date: 09/23/2016  
Action: Other Workplan - Regulator Responded

Global Id: T0605900511  
Action Type: RESPONSE  
Date: 10/08/2015  
Action: Request for Closure - Regulator Responded

Global Id: T0605900511  
Action Type: ENFORCEMENT  
Date: 11/23/2015  
Action: File review

Global Id: T0605900511  
Action Type: ENFORCEMENT  
Date: 12/01/2015  
Action: File review

Global Id: T0605900511  
Action Type: ENFORCEMENT  
Date: 07/10/2019  
Action: Staff Letter

Global Id: T0605900511  
Action Type: Other  
Date: 04/06/1987  
Action: Leak Discovery

Global Id: T0605900511  
Action Type: Other  
Date: 04/28/1987  
Action: Leak Reported

Global Id: T0605900511  
Action Type: ENFORCEMENT  
Date: 07/10/2009  
Action: Staff Letter

Global Id: T0605900511  
Action Type: RESPONSE  
Date: 03/27/2013  
Action: Request for Closure - Regulator Responded

Global Id: T0605900511  
Action Type: ENFORCEMENT  
Date: 10/20/2016  
Action: File review

Global Id: T0605900511  
Action Type: ENFORCEMENT  
Date: 05/22/2015

Map ID  
Direction  
Distance  
Elevation

MAP FINDINGS

Site

Database(s)

EDR ID Number  
EPA ID Number

**THRIFTY OIL #361 (Continued)**

**S103950781**

Action:	File review
Global Id:	T0605900511
Action Type:	ENFORCEMENT
Date:	05/11/2016
Action:	Staff Letter
Global Id:	T0605900511
Action Type:	ENFORCEMENT
Date:	05/22/2015
Action:	Staff Letter
Global Id:	T0605900511
Action Type:	ENFORCEMENT
Date:	05/21/2015
Action:	File review
Global Id:	T0605900511
Action Type:	ENFORCEMENT
Date:	09/17/2015
Action:	File review
Global Id:	T0605900511
Action Type:	ENFORCEMENT
Date:	09/17/2015
Action:	Meeting
Global Id:	T0605900511
Action Type:	ENFORCEMENT
Date:	12/04/2015
Action:	Staff Letter
Global Id:	T0605900511
Action Type:	RESPONSE
Date:	04/02/2018
Action:	Request for Closure - Regulator Responded
Global Id:	T0605900511
Action Type:	ENFORCEMENT
Date:	10/06/2017
Action:	File Review - Closure
Global Id:	T0605900511
Action Type:	ENFORCEMENT
Date:	10/30/2018
Action:	File review
Global Id:	T0605900511
Action Type:	ENFORCEMENT
Date:	04/10/2018
Action:	File review
Global Id:	T0605900511
Action Type:	RESPONSE
Date:	07/02/2003
Action:	Other Workplan

Map ID  
Direction  
Distance  
Elevation

MAP FINDINGS

Site

Database(s)

EDR ID Number  
EPA ID Number

**THRIFTY OIL #361 (Continued)**

**S103950781**

Global Id:	T0605900511
Action Type:	RESPONSE
Date:	10/20/2006
Action:	Soil and Water Investigation Report
Global Id:	T0605900511
Action Type:	RESPONSE
Date:	01/22/2007
Action:	CAP/RAP - Feasibility Study Report
Global Id:	T0605900511
Action Type:	RESPONSE
Date:	11/16/2007
Action:	Other Workplan
Global Id:	T0605900511
Action Type:	RESPONSE
Date:	02/08/2008
Action:	Soil and Water Investigation Workplan
Global Id:	T0605900511
Action Type:	RESPONSE
Date:	05/30/2008
Action:	Monitoring Report - Quarterly
Global Id:	T0605900511
Action Type:	RESPONSE
Date:	05/09/2008
Action:	Well Installation Report
Global Id:	T0605900511
Action Type:	RESPONSE
Date:	06/30/1993
Action:	Soil and Water Investigation Workplan
Global Id:	T0605900511
Action Type:	RESPONSE
Date:	11/17/2017
Action:	Request for Closure - Regulator Responded
Global Id:	T0605900511
Action Type:	RESPONSE
Date:	09/27/2017
Action:	Request for Closure - Regulator Responded
Global Id:	T0605900511
Action Type:	ENFORCEMENT
Date:	08/19/2016
Action:	Staff Letter
Global Id:	T0605900511
Action Type:	ENFORCEMENT
Date:	04/11/2016
Action:	File review
Global Id:	T0605900511
Action Type:	ENFORCEMENT

Map ID  
Direction  
Distance  
Elevation

MAP FINDINGS

Site

Database(s)

EDR ID Number  
EPA ID Number

**THRIFTY OIL #361 (Continued)**

**S103950781**

Date:	11/01/2018
Action:	Meeting
Global Id:	T0605900511
Action Type:	REMEDIATION
Date:	12/04/1990
Action:	Soil Vapor Extraction (SVE)
Global Id:	T0605900511
Action Type:	REMEDIATION
Date:	02/03/2005
Action:	Other (Use Description Field)
Global Id:	T0605900511
Action Type:	REMEDIATION
Date:	03/23/2007
Action:	In Situ Physical/Chemical Treatment (other than SVE)
Global Id:	T0605900511
Action Type:	REMEDIATION
Date:	10/01/1989
Action:	Free Product Removal
Global Id:	T0605900511
Action Type:	ENFORCEMENT
Date:	06/18/2018
Action:	File review
Global Id:	T0605900511
Action Type:	ENFORCEMENT
Date:	04/30/2012
Action:	Clean Up Fund - Case Closure Review Summary Report (RSR)
Global Id:	T0605900511
Action Type:	ENFORCEMENT
Date:	08/29/2018
Action:	Clean Up Fund - Case Closure Review Summary Report (RSR)
Global Id:	T0605900511
Action Type:	ENFORCEMENT
Date:	07/21/2008
Action:	Staff Letter
Global Id:	T0605900511
Action Type:	ENFORCEMENT
Date:	07/28/2008
Action:	Staff Letter
Global Id:	T0605900511
Action Type:	RESPONSE
Date:	02/08/2018
Action:	Request for Closure - Regulator Responded
Global Id:	T0605900511
Action Type:	RESPONSE
Date:	08/10/2017
Action:	Request for Closure - Regulator Responded

Map ID  
Direction  
Distance  
Elevation

MAP FINDINGS

Site

Database(s)

EDR ID Number  
EPA ID Number

**THRIFTY OIL #361 (Continued)**

**S103950781**

Global Id: T0605900511  
Action Type: ENFORCEMENT  
Date: 06/06/2016  
Action: Clean Up Fund - Case Closure Review Summary Report (RSR)

Global Id: T0605900511  
Action Type: ENFORCEMENT  
Date: 10/06/2017  
Action: Staff Letter

Global Id: T0605900511  
Action Type: ENFORCEMENT  
Date: 10/05/2017  
Action: File review

Global Id: T0605900511  
Action Type: ENFORCEMENT  
Date: 06/29/2017  
Action: File review

Global Id: T0605900511  
Action Type: REMEDIATION  
Date: 12/04/1990  
Action: Pump & Treat (P&T) Groundwater

Global Id: T0605900511  
Action Type: ENFORCEMENT  
Date: 05/16/2011  
Action: Clean Up Fund - Case Closure Review Summary Report (RSR)

Global Id: T0605900511  
Action Type: ENFORCEMENT  
Date: 06/02/2010  
Action: Clean Up Fund - Case Closure Review Summary Report (RSR)

Global Id: T0605900511  
Action Type: ENFORCEMENT  
Date: 05/30/2003  
Action: Staff Letter

Global Id: T0605900511  
Action Type: ENFORCEMENT  
Date: 05/12/1993  
Action: Warning Letter

Global Id: T0605900511  
Action Type: ENFORCEMENT  
Date: 12/21/2007  
Action: Staff Letter

Global Id: T0605900511  
Action Type: ENFORCEMENT  
Date: 01/24/2008  
Action: Staff Letter

Global Id: T0605900511  
Action Type: ENFORCEMENT



Map ID  
Direction  
Distance  
Elevation

MAP FINDINGS

Site

Database(s)

EDR ID Number  
EPA ID Number

**THRIFTY OIL #361 (Continued)**

**S103950781**

Date:	08/27/2007
Action:	Staff Letter
Global Id:	T0605900511
Action Type:	ENFORCEMENT
Date:	06/30/2006
Action:	Staff Letter
Global Id:	T0605900511
Action Type:	ENFORCEMENT
Date:	02/05/2008
Action:	Staff Letter
Global Id:	T0605900511
Action Type:	ENFORCEMENT
Date:	02/04/2008
Action:	Staff Letter
Global Id:	T0605900511
Action Type:	ENFORCEMENT
Date:	09/19/2006
Action:	Staff Letter
Global Id:	T0605900511
Action Type:	ENFORCEMENT
Date:	10/30/2007
Action:	Staff Letter
Global Id:	T0605900511
Action Type:	ENFORCEMENT
Date:	06/13/2007
Action:	Staff Letter
Global Id:	T0605900511
Action Type:	ENFORCEMENT
Date:	01/15/2008
Action:	Staff Letter
Global Id:	T0605900511
Action Type:	ENFORCEMENT
Date:	03/28/2011
Action:	File review
Global Id:	T0605900511
Action Type:	RESPONSE
Date:	09/23/2013
Action:	Other Workplan - Regulator Responded
Global Id:	T0605900511
Action Type:	RESPONSE
Date:	03/26/2015
Action:	Request for Closure - Regulator Responded
Global Id:	T0605900511
Action Type:	ENFORCEMENT
Date:	11/17/2016
Action:	Staff Letter

Map ID  
Direction  
Distance  
Elevation

MAP FINDINGS

Site

Database(s)

EDR ID Number  
EPA ID Number

**THRIFTY OIL #361 (Continued)**

**S103950781**

Global Id: T0605900511  
Action Type: ENFORCEMENT  
Date: 08/12/2016  
Action: File review

Global Id: T0605900511  
Action Type: ENFORCEMENT  
Date: 01/11/2017  
Action: File review

Global Id: T0605900511  
Action Type: ENFORCEMENT  
Date: 10/31/2018  
Action: File review

Global Id: T0605900511  
Action Type: ENFORCEMENT  
Date: 06/22/2018  
Action: Staff Letter

Global Id: T0605900511  
Action Type: ENFORCEMENT  
Date: 04/09/2018  
Action: Staff Letter

Global Id: T0605900511  
Action Type: ENFORCEMENT  
Date: 03/30/2018  
Action: File review

Global Id: T0605900511  
Action Type: ENFORCEMENT  
Date: 04/09/2018  
Action: File review

Global Id: T0605900511  
Action Type: ENFORCEMENT  
Date: 05/24/2013  
Action: Staff Letter

Global Id: T0605900511  
Action Type: ENFORCEMENT  
Date: 11/15/2013  
Action: Staff Letter

**LUST:**

Global Id: T0605900511  
Status: Open - Case Begin Date  
Status Date: 04/06/1987

Global Id: T0605900511  
Status: Open - Site Assessment  
Status Date: 07/16/2002

Global Id: T0605900511  
Status: Open - Remediation  
Status Date: 02/26/2003

Map ID  
Direction  
Distance  
Elevation

MAP FINDINGS

Site

Database(s)

EDR ID Number  
EPA ID Number

**THRIFTY OIL #361 (Continued)**

**S103950781**

Global Id: T0605900511  
Status: Open - Remediation  
Status Date: 06/23/2003

**LUST REG 8:**

Name: THRIFTY OIL #361  
Address: 11500 BEACH BLVD  
City: STANTON  
Region: 8  
County: Orange  
Regional Board: Santa Ana Region  
Facility Status: Remedial action (cleanup) Underway  
Case Number: 083000639T  
Local Case Num: 87UT071  
Case Type: Other ground water affected  
Substance: Gasoline  
Qty Leaked: 0  
Abate Method: Not reported  
Cross Street: Not reported  
Enf Type: SEL  
Funding: Not reported  
How Discovered: Tank Test  
How Stopped: New Tank  
Leak Cause: Unknown  
Leak Source: Unknown  
Global ID: T0605900511  
How Stopped Date: 9/9/9999  
Enter Date: Not reported  
Date Confirmation of Leak Began: Not reported  
Date Preliminary Assessment Began: Not reported  
Discover Date: 4/6/1987  
Enforcement Date: Not reported  
Close Date: Not reported  
Date Prelim Assessment Workplan Submitted: Not reported  
Date Pollution Characterization Began: 7/16/2002  
Date Remediation Plan Submitted: 2/26/2003  
Date Remedial Action Underway: 6/23/2003  
Date Post Remedial Action Monitoring: Not reported  
Enter Date: Not reported  
GW Qualifies: =  
Soil Qualifies: Not reported  
Operator: Not reported  
Facility Contact: Not reported  
Interim: Not reported  
Oversite Program: LUST  
Latitude: 33.7956756  
Longitude: -117.9927841  
MTBE Date: 4/24/2002  
Max MTBE GW: 6030  
MTBE Concentration: 0  
Max MTBE Soil: Not reported  
MTBE Fuel: 1  
MTBE Tested: MTBE Detected. Site tested for MTBE & MTBE detected  
MTBE Class: \*  
Staff: VJJ  
Staff Initials: AM

Map ID  
Direction  
Distance  
Elevation

MAP FINDINGS

Site

Database(s)

EDR ID Number  
EPA ID Number

**THRIFTY OIL #361 (Continued)**

**S103950781**

Lead Agency:	Local Agency
Local Agency:	30000L
Hydr Basin #:	Not reported
Beneficial:	MUN
Priority:	Not reported
Cleanup Fund Id:	Not reported
Work Suspended:	Not reported
Summary:	Not reported

**ORANGE CO. LUST:**

Name:	THRIFTY OIL #361
Address:	11500 BEACH BLVD
City,State,Zip:	STANTON, CA 90680
Region:	ORANGE
Facility Id:	87UT071
Released Substance:	Gasoline-Automotive (motor gasoline and additives), leaded & unleaded
Date Closed:	Not reported
Record ID:	RO0002552

**SWEEPS UST:**

Name:	THRIFTY OIL STATION #361
Address:	11500 BEACH BLVD
City:	STANTON
Status:	Active
Comp Number:	4568
Number:	9
Board Of Equalization:	Not reported
Referral Date:	09-30-92
Action Date:	09-15-92
Created Date:	02-29-88
Owner Tank Id:	Not reported
SWRCB Tank Id:	30-000-004568-000001
Tank Status:	A
Capacity:	12000
Active Date:	Not reported
Tank Use:	M.V. FUEL
STG:	P
Content:	LEADED
Number Of Tanks:	3

Name:	THRIFTY OIL STATION #361
Address:	11500 BEACH BLVD
City:	STANTON
Status:	Active
Comp Number:	4568
Number:	9
Board Of Equalization:	Not reported
Referral Date:	09-30-92
Action Date:	09-15-92
Created Date:	02-29-88
Owner Tank Id:	Not reported
SWRCB Tank Id:	30-000-004568-000002
Tank Status:	A
Capacity:	12000
Active Date:	Not reported
Tank Use:	M.V. FUEL

Map ID  
Direction  
Distance  
Elevation

MAP FINDINGS

Site

Database(s)

EDR ID Number  
EPA ID Number

**THRIFTY OIL #361 (Continued)**

**S103950781**

STG: P  
Content: REG UNLEADED  
Number Of Tanks: Not reported  
  
Name: THRIFTY OIL STATION #361  
Address: 11500 BEACH BLVD  
City: STANTON  
Status: Active  
Comp Number: 4568  
Number: 9  
Board Of Equalization: Not reported  
Referral Date: 09-30-92  
Action Date: 09-15-92  
Created Date: 02-29-88  
Owner Tank Id: Not reported  
SWRCB Tank Id: 30-000-004568-000003  
Tank Status: A  
Capacity: 12000  
Active Date: Not reported  
Tank Use: M.V. FUEL  
STG: P  
Content: DIESEL  
Number Of Tanks: Not reported

**CORTESE:**

Name: THRIFTY OIL #361  
Address: 11500 BEACH  
City,State,Zip: STANTON, CA 90680  
Region: CORTESE  
Envirostor Id: Not reported  
Global ID: T0605900511  
Site/Facility Type: LUST CLEANUP SITE  
Cleanup Status: OPEN - REMEDIATION  
Status Date: Not reported  
Site Code: Not reported  
Latitude: Not reported  
Longitude: Not reported  
Owner: Not reported  
Enf Type: Not reported  
Swat R: Not reported  
Flag: active  
Order No: Not reported  
Waste Discharge System No: Not reported  
Effective Date: Not reported  
Region 2: Not reported  
WID Id: Not reported  
Solid Waste Id No: Not reported  
Waste Management Uit Name: Not reported  
File Name: Active Open

**HIST CORTESE:**

edr\_fname: THRIFTY OIL #361  
edr\_fadd1: 11500  
City,State,Zip: STANTON, CA 90680  
Region: CORTESE  
Facility County Code: 30

Map ID  
Direction  
Distance  
Elevation

MAP FINDINGS

Site

Database(s)

EDR ID Number  
EPA ID Number

**THRIFTY OIL #361 (Continued)**

**S103950781**

Reg By: LTNKA  
Reg Id: 083000639T

**CERS:**

Name: THRIFTY OIL #361  
Address: 11500 BEACH  
City,State,Zip: STANTON, CA 90680  
Site ID: 215059  
CERS ID: T0605900511  
CERS Description: Leaking Underground Storage Tank Cleanup Site

**Affiliation:**

Affiliation Type Desc: Regional Board Caseworker  
Entity Name: VALERIE JAHN-BULL - SANTA ANA RWQCB (REGION 8)  
Entity Title: Not reported  
Affiliation Address: 3737 MAIN STREET, SUITE 500  
Affiliation City: RIVERSIDE  
Affiliation State: CA  
Affiliation Country: Not reported  
Affiliation Zip: Not reported  
Affiliation Phone: 9517824903

Affiliation Type Desc: Local Agency Caseworker  
Entity Name: SARA BOYER - ORANGE COUNTY LOP  
Entity Title: Not reported  
Affiliation Address: 1241 E. Dyer Road, Suite 120  
Affiliation City: SANTA ANA  
Affiliation State: CA  
Affiliation Country: Not reported  
Affiliation Zip: Not reported  
Affiliation Phone: 7144336264

**BN705 ARCO**  
**WNW 7470 CERRITOS**  
**1/4-1/2 STANTON, CA 90680**  
**0.389 mi.**  
**2056 ft. Site 1 of 2 in cluster BN**

**Relative:**  
**Lower**

**Actual:**  
**62 ft.**

**LUST:**

Name: TEXACO OIL  
Address: 7470 CERRITOS  
City,State,Zip: STANTON, CA 90680  
Lead Agency: ORANGE COUNTY LOP  
Case Type: LUST Cleanup Site  
Geo Track: [http://geotracker.waterboards.ca.gov/profile\\_report.asp?global\\_id=T0605965997](http://geotracker.waterboards.ca.gov/profile_report.asp?global_id=T0605965997)  
Global Id: T0605965997  
Latitude: 33.809799  
Longitude: -118.002229  
Status: Completed - Case Closed  
Status Date: 05/15/1987  
Case Worker: SR  
RB Case Number: Not reported  
Local Agency: ORANGE COUNTY LOP  
File Location: Local Agency  
Local Case Number: 87UT100  
Potential Media Affect: Under Investigation

**LUST S100929756**  
**SWEEPS UST N/A**  
**HIST UST**  
**Cortese**  
**HIST CORTESE**  
**CERS**

Map ID  
Direction  
Distance  
Elevation

MAP FINDINGS

Site

Database(s)

EDR ID Number  
EPA ID Number

**ARCO (Continued)**

**S100929756**

Potential Contaminants of Concern: Gasoline  
Site History: Not reported

**LUST:**

Global Id: T0605965997  
Contact Type: Regional Board Caseworker  
Contact Name: MIGUEL OVIEDO  
Organization Name: SANTA ANA RWQCB (REGION 8)  
Address: 3737 Main Street, Suite 500  
City: RIVERSIDE  
Email: miguel.oviedo@waterboards.ca.gov  
Phone Number: 9517823238

Global Id: T0605965997  
Contact Type: Local Agency Caseworker  
Contact Name: SHYAMALA RAJAGOPAL  
Organization Name: ORANGE COUNTY LOP  
Address: 1241 E. DYER ROAD SUITE 120  
City: SANTA ANA  
Email: srajagopal@ochca.com  
Phone Number: 7144336262

**LUST:**

Global Id: T0605965997  
Action Type: ENFORCEMENT  
Date: 02/11/2021  
Action: Historic Files

**LUST:**

Global Id: T0605965997  
Status: Completed - Case Closed  
Status Date: 05/15/1987

Global Id: T0605965997  
Status: Open - Case Begin Date  
Status Date: 05/15/1987

Name: PILAPIL ARCO  
Address: 7470 CERRITOS  
City,State,Zip: STANTON, CA 90680  
Lead Agency: ORANGE COUNTY LOP  
Case Type: LUST Cleanup Site  
Geo Track: [http://geotracker.waterboards.ca.gov/profile\\_report.asp?global\\_id=T0605929011](http://geotracker.waterboards.ca.gov/profile_report.asp?global_id=T0605929011)  
Global Id: T0605929011  
Latitude: 33.809799  
Longitude: -118.002229  
Status: Completed - Case Closed  
Status Date: 09/27/2013  
Case Worker: SR  
RB Case Number: Not reported  
Local Agency: ORANGE COUNTY LOP  
File Location: Local Agency Warehouse  
Local Case Number: 99UT060  
Potential Media Affect: Aquifer used for drinking water supply, Soil, Well used for drinking water supply  
Potential Contaminants of Concern: MTBE / TBA / Other Fuel Oxygenates, Gasoline

Map ID  
Direction  
Distance  
Elevation

MAP FINDINGS

Site

Database(s)

EDR ID Number  
EPA ID Number

**ARCO (Continued)**

**S100929756**

Site History:

Please refer to recent Site Documents or Monitoring Reports in GeoTracker for site history. Orange County is not responsible for the accuracy of any professional interpretations provided in reports submitted by consultants for the responsible party.

LUST:

Global Id: T0605929011  
Contact Type: Local Agency Caseworker  
Contact Name: SHYAMALA RAJAGOPAL  
Organization Name: ORANGE COUNTY LOP  
Address: 1241 E. DYER ROAD SUITE 120  
City: SANTA ANA  
Email: srajagopal@ochca.com  
Phone Number: 7144336262

Global Id: T0605929011  
Contact Type: Regional Board Caseworker  
Contact Name: VALERIE JAHN-BULL  
Organization Name: SANTA ANA RWQCB (REGION 8)  
Address: 3737 MAIN STREET, SUITE 500  
City: RIVERSIDE  
Email: valerie.jahn-bull@waterboards.ca.gov  
Phone Number: 9517824903

LUST:

Global Id: T0605929011  
Action Type: Other  
Date: 09/03/1999  
Action: Leak Discovery

Global Id: T0605929011  
Action Type: ENFORCEMENT  
Date: 07/10/2009  
Action: Staff Letter

Global Id: T0605929011  
Action Type: RESPONSE  
Date: 09/24/2013  
Action: Request for Closure - Regulator Responded

Global Id: T0605929011  
Action Type: RESPONSE  
Date: 01/16/2013  
Action: Request for Closure - Regulator Responded

Global Id: T0605929011  
Action Type: RESPONSE  
Date: 04/28/2003  
Action: Soil and Water Investigation Workplan

Global Id: T0605929011  
Action Type: RESPONSE  
Date: 09/04/2003  
Action: Interim Remedial Action Report

Global Id: T0605929011  
Action Type: RESPONSE



Map ID  
Direction  
Distance  
Elevation

MAP FINDINGS

Site

Database(s)

EDR ID Number  
EPA ID Number

**ARCO (Continued)**

**S100929756**

Date:	06/19/2003
Action:	Other Workplan
Global Id:	T0605929011
Action Type:	RESPONSE
Date:	08/29/2003
Action:	Soil and Water Investigation Workplan
Global Id:	T0605929011
Action Type:	RESPONSE
Date:	03/16/2004
Action:	Soil and Water Investigation Workplan
Global Id:	T0605929011
Action Type:	RESPONSE
Date:	04/26/2004
Action:	Other Workplan
Global Id:	T0605929011
Action Type:	RESPONSE
Date:	06/21/2004
Action:	Other Workplan
Global Id:	T0605929011
Action Type:	RESPONSE
Date:	06/21/2004
Action:	Other Report / Document
Global Id:	T0605929011
Action Type:	RESPONSE
Date:	10/29/2004
Action:	Soil and Water Investigation Report
Global Id:	T0605929011
Action Type:	RESPONSE
Date:	02/05/2007
Action:	Soil and Water Investigation Report
Global Id:	T0605929011
Action Type:	RESPONSE
Date:	01/08/2007
Action:	Other Report / Document
Global Id:	T0605929011
Action Type:	RESPONSE
Date:	02/28/2007
Action:	Corrective Action Plan / Remedial Action Plan
Global Id:	T0605929011
Action Type:	RESPONSE
Date:	10/29/2004
Action:	Other Report / Document
Global Id:	T0605929011
Action Type:	RESPONSE
Date:	08/05/2005
Action:	Other Report / Document

Map ID  
Direction  
Distance  
Elevation

MAP FINDINGS

Site

Database(s)

EDR ID Number  
EPA ID Number

**ARCO (Continued)**

**S100929756**

Global Id: T0605929011  
Action Type: RESPONSE  
Date: 04/28/2003  
Action: Soil and Water Investigation Workplan

Global Id: T0605929011  
Action Type: RESPONSE  
Date: 03/12/2007  
Action: Other Report / Document

Global Id: T0605929011  
Action Type: RESPONSE  
Date: 04/16/2003  
Action: Other Report / Document

Global Id: T0605929011  
Action Type: RESPONSE  
Date: 12/30/2005  
Action: Soil and Water Investigation Report

Global Id: T0605929011  
Action Type: RESPONSE  
Date: 09/16/2005  
Action: Other Report / Document

Global Id: T0605929011  
Action Type: RESPONSE  
Date: 07/31/2006  
Action: Other Report / Document

Global Id: T0605929011  
Action Type: RESPONSE  
Date: 07/31/2006  
Action: Other Report / Document

Global Id: T0605929011  
Action Type: ENFORCEMENT  
Date: 06/27/2008  
Action: Staff Letter

Global Id: T0605929011  
Action Type: ENFORCEMENT  
Date: 09/16/2008  
Action: Staff Letter

Global Id: T0605929011  
Action Type: ENFORCEMENT  
Date: 02/28/2011  
Action: File review

Global Id: T0605929011  
Action Type: REMEDIATION  
Date: 04/19/2011  
Action: Soil Vapor Extraction (SVE)

Global Id: T0605929011  
Action Type: REMEDIATION

Map ID  
Direction  
Distance  
Elevation

MAP FINDINGS

Site

Database(s)

EDR ID Number  
EPA ID Number

**ARCO (Continued)**

**S100929756**

Date:	02/01/2011
Action:	Pump & Treat (P&T) Groundwater
Global Id:	T0605929011
Action Type:	REMEDIATION
Date:	01/03/2011
Action:	Excavation
Global Id:	T0605929011
Action Type:	REMEDIATION
Date:	06/25/2003
Action:	Excavation
Global Id:	T0605929011
Action Type:	REMEDIATION
Date:	12/09/2008
Action:	Soil Vapor Extraction (SVE)
Global Id:	T0605929011
Action Type:	ENFORCEMENT
Date:	02/18/2009
Action:	File review
Global Id:	T0605929011
Action Type:	ENFORCEMENT
Date:	09/15/2009
Action:	File review
Global Id:	T0605929011
Action Type:	ENFORCEMENT
Date:	07/23/2009
Action:	File review
Global Id:	T0605929011
Action Type:	ENFORCEMENT
Date:	04/28/2011
Action:	File review
Global Id:	T0605929011
Action Type:	ENFORCEMENT
Date:	10/11/2011
Action:	File review
Global Id:	T0605929011
Action Type:	ENFORCEMENT
Date:	05/16/2011
Action:	File review
Global Id:	T0605929011
Action Type:	ENFORCEMENT
Date:	05/31/2011
Action:	File review
Global Id:	T0605929011
Action Type:	ENFORCEMENT
Date:	03/02/2011
Action:	Staff Letter

Map ID  
Direction  
Distance  
Elevation

MAP FINDINGS

Site

Database(s)

EDR ID Number  
EPA ID Number

**ARCO (Continued)**

**S100929756**

Global Id: T0605929011  
Action Type: ENFORCEMENT  
Date: 01/20/2012  
Action: Clean Up Fund - Case Closure Review Summary Report (RSR)

Global Id: T0605929011  
Action Type: ENFORCEMENT  
Date: 06/02/2010  
Action: Clean Up Fund - Case Closure Review Summary Report (RSR)

Global Id: T0605929011  
Action Type: RESPONSE  
Date: 07/08/2005  
Action: Soil and Water Investigation Report

Global Id: T0605929011  
Action Type: RESPONSE  
Date: 07/19/2006  
Action: Corrective Action Plan / Remedial Action Plan

Global Id: T0605929011  
Action Type: ENFORCEMENT  
Date: 07/09/2004  
Action: Staff Letter

Global Id: T0605929011  
Action Type: ENFORCEMENT  
Date: 05/16/2003  
Action: Staff Letter

Global Id: T0605929011  
Action Type: ENFORCEMENT  
Date: 10/10/2006  
Action: Staff Letter

Global Id: T0605929011  
Action Type: ENFORCEMENT  
Date: 03/01/2004  
Action: Staff Letter

Global Id: T0605929011  
Action Type: ENFORCEMENT  
Date: 12/04/2006  
Action: Staff Letter

Global Id: T0605929011  
Action Type: ENFORCEMENT  
Date: 01/16/2007  
Action: Staff Letter - #1

Global Id: T0605929011  
Action Type: ENFORCEMENT  
Date: 07/01/2005  
Action: Warning Letter

Global Id: T0605929011  
Action Type: ENFORCEMENT

Map ID  
Direction  
Distance  
Elevation

MAP FINDINGS

Site

Database(s)

EDR ID Number  
EPA ID Number

**ARCO (Continued)**

**S100929756**

Date:	07/12/2005
Action:	Staff Letter
Global Id:	T0605929011
Action Type:	ENFORCEMENT
Date:	09/17/2003
Action:	Staff Letter
Global Id:	T0605929011
Action Type:	ENFORCEMENT
Date:	06/08/2006
Action:	* Historical Enforcement - #1
Global Id:	T0605929011
Action Type:	ENFORCEMENT
Date:	10/08/2004
Action:	Warning Letter
Global Id:	T0605929011
Action Type:	ENFORCEMENT
Date:	11/30/2011
Action:	File review
Global Id:	T0605929011
Action Type:	ENFORCEMENT
Date:	12/19/2011
Action:	File review
Global Id:	T0605929011
Action Type:	ENFORCEMENT
Date:	12/20/2011
Action:	File review
Global Id:	T0605929011
Action Type:	ENFORCEMENT
Date:	12/20/2011
Action:	Site Visit / Inspection / Sampling
Global Id:	T0605929011
Action Type:	ENFORCEMENT
Date:	01/09/2012
Action:	Staff Letter
Global Id:	T0605929011
Action Type:	ENFORCEMENT
Date:	01/10/2012
Action:	Staff Letter
Global Id:	T0605929011
Action Type:	ENFORCEMENT
Date:	01/06/2012
Action:	Staff Letter
Global Id:	T0605929011
Action Type:	ENFORCEMENT
Date:	02/01/2013
Action:	Staff Letter

Map ID  
Direction  
Distance  
Elevation

MAP FINDINGS

Site

Database(s)

EDR ID Number  
EPA ID Number

**ARCO (Continued)**

**S100929756**

Global Id: T0605929011  
Action Type: ENFORCEMENT  
Date: 04/24/2013  
Action: Notification - Public Notice of Case Closure

Global Id: T0605929011  
Action Type: ENFORCEMENT  
Date: 04/24/2013  
Action: Notification - Public Notice of Case Closure

Global Id: T0605929011  
Action Type: ENFORCEMENT  
Date: 09/25/2013  
Action: File Review - Closure

Global Id: T0605929011  
Action Type: ENFORCEMENT  
Date: 09/27/2013  
Action: File Review - Closure

Global Id: T0605929011  
Action Type: ENFORCEMENT  
Date: 04/24/2013  
Action: Notification - Public Notice of Case Closure

Global Id: T0605929011  
Action Type: ENFORCEMENT  
Date: 09/27/2013  
Action: Closure/No Further Action Letter

Global Id: T0605929011  
Action Type: ENFORCEMENT  
Date: 10/18/2012  
Action: File review

Global Id: T0605929011  
Action Type: ENFORCEMENT  
Date: 05/28/2013  
Action: Notification - Preclosure

Global Id: T0605929011  
Action Type: ENFORCEMENT  
Date: 08/01/2013  
Action: File Review - Closure

Global Id: T0605929011  
Action Type: ENFORCEMENT  
Date: 08/21/2012  
Action: File review

Global Id: T0605929011  
Action Type: ENFORCEMENT  
Date: 06/27/2012  
Action: File review

Global Id: T0605929011  
Action Type: ENFORCEMENT

Map ID  
Direction  
Distance  
Elevation

MAP FINDINGS

Site

Database(s)

EDR ID Number  
EPA ID Number

**ARCO (Continued)**

**S100929756**

Date:	07/09/2012
Action:	Staff Letter
Global Id:	T0605929011
Action Type:	ENFORCEMENT
Date:	02/25/2013
Action:	Clean Up Fund - Case Closure Review Summary Report (RSR)
Global Id:	T0605929011
Action Type:	ENFORCEMENT
Date:	09/26/2013
Action:	File Review - Closure
Global Id:	T0605929011
Action Type:	ENFORCEMENT
Date:	09/24/2013
Action:	File Review - Closure
Global Id:	T0605929011
Action Type:	ENFORCEMENT
Date:	09/27/2011
Action:	File review
Global Id:	T0605929011
Action Type:	ENFORCEMENT
Date:	09/16/2010
Action:	File review
Global Id:	T0605929011
Action Type:	ENFORCEMENT
Date:	06/02/2011
Action:	Staff Letter
Global Id:	T0605929011
Action Type:	ENFORCEMENT
Date:	05/16/2011
Action:	Staff Letter
Global Id:	T0605929011
Action Type:	ENFORCEMENT
Date:	10/13/2010
Action:	Staff Letter
Global Id:	T0605929011
Action Type:	ENFORCEMENT
Date:	12/15/2010
Action:	File review
Global Id:	T0605929011
Action Type:	ENFORCEMENT
Date:	03/11/2021
Action:	Historic Files
Global Id:	T0605929011
Action Type:	Other
Date:	09/27/1999
Action:	Leak Reported

Map ID  
Direction  
Distance  
Elevation

MAP FINDINGS

Site

Database(s)

EDR ID Number  
EPA ID Number

**ARCO (Continued)**

**S100929756**

Global Id:	T0605929011
Action Type:	ENFORCEMENT
Date:	05/19/2004
Action:	Staff Letter - #2
Global Id:	T0605929011
Action Type:	ENFORCEMENT
Date:	04/02/2004
Action:	Staff Letter - #2
Global Id:	T0605929011
Action Type:	ENFORCEMENT
Date:	05/19/2004
Action:	Staff Letter - #1
Global Id:	T0605929011
Action Type:	ENFORCEMENT
Date:	08/12/2003
Action:	Staff Letter
Global Id:	T0605929011
Action Type:	ENFORCEMENT
Date:	09/02/2005
Action:	Staff Letter
Global Id:	T0605929011
Action Type:	ENFORCEMENT
Date:	03/20/2003
Action:	* Corrective Action Orders
Global Id:	T0605929011
Action Type:	ENFORCEMENT
Date:	03/20/2003
Action:	Notice of Responsibility
Global Id:	T0605929011
Action Type:	ENFORCEMENT
Date:	11/28/2005
Action:	Notice of Violation
Global Id:	T0605929011
Action Type:	ENFORCEMENT
Date:	05/20/2005
Action:	Notice of Violation
Global Id:	T0605929011
Action Type:	ENFORCEMENT
Date:	09/01/2005
Action:	Notice to Comply
Global Id:	T0605929011
Action Type:	ENFORCEMENT
Date:	01/10/2007
Action:	* NEL - #2
Global Id:	T0605929011
Action Type:	ENFORCEMENT



Map ID  
Direction  
Distance  
Elevation

MAP FINDINGS

Site

Database(s)

EDR ID Number  
EPA ID Number

**ARCO (Continued)**

**S100929756**

Date: 06/08/2006  
Action: \* Historical Enforcement - #2

Global Id: T0605929011  
Action Type: ENFORCEMENT  
Date: 06/16/2006  
Action: Staff Letter

Global Id: T0605929011  
Action Type: ENFORCEMENT  
Date: 04/02/2004  
Action: Staff Letter - #1

Global Id: T0605929011  
Action Type: ENFORCEMENT  
Date: 03/24/2003  
Action: Staff Letter

Global Id: T0605929011  
Action Type: ENFORCEMENT  
Date: 05/19/2003  
Action: Staff Letter

Global Id: T0605929011  
Action Type: ENFORCEMENT  
Date: 11/12/2003  
Action: Staff Letter

Global Id: T0605929011  
Action Type: ENFORCEMENT  
Date: 03/31/2010  
Action: File review

Global Id: T0605929011  
Action Type: ENFORCEMENT  
Date: 10/12/2010  
Action: Staff Letter

Global Id: T0605929011  
Action Type: ENFORCEMENT  
Date: 02/01/2013  
Action: File review

Global Id: T0605929011  
Action Type: ENFORCEMENT  
Date: 11/01/2012  
Action: Staff Letter

Global Id: T0605929011  
Action Type: ENFORCEMENT  
Date: 04/23/2013  
Action: Staff Letter

Global Id: T0605929011  
Action Type: ENFORCEMENT  
Date: 09/12/2013  
Action: File Review - Closure

Map ID  
Direction  
Distance  
Elevation

MAP FINDINGS

Site

Database(s)

EDR ID Number  
EPA ID Number

**ARCO (Continued)**

**S100929756**

Global Id: T0605929011  
Action Type: ENFORCEMENT  
Date: 10/31/2012  
Action: File review

Global Id: T0605929011  
Action Type: ENFORCEMENT  
Date: 02/25/2013  
Action: Clean Up Fund - Letter to RP

Global Id: T0605929011  
Action Type: ENFORCEMENT  
Date: 06/26/2012  
Action: File review

Global Id: T0605929011  
Action Type: ENFORCEMENT  
Date: 01/31/2013  
Action: File review

Global Id: T0605929011  
Action Type: ENFORCEMENT  
Date: 04/24/2013  
Action: Notification - Public Notice of Case Closure

Global Id: T0605929011  
Action Type: ENFORCEMENT  
Date: 05/03/2013  
Action: State Water Board Closure Order

**LUST:**

Global Id: T0605929011  
Status: Open - Case Begin Date  
Status Date: 09/03/1999

Global Id: T0605929011  
Status: Open - Site Assessment  
Status Date: 07/05/2000

Global Id: T0605929011  
Status: Open - Site Assessment  
Status Date: 10/24/2001

Global Id: T0605929011  
Status: Open - Assessment & Interim Remedial Action  
Status Date: 06/25/2003

Global Id: T0605929011  
Status: Open - Remediation  
Status Date: 06/27/2008

Global Id: T0605929011  
Status: Open - Verification Monitoring  
Status Date: 06/27/2012

Global Id: T0605929011  
Status: Open - Eligible for Closure

Map ID  
Direction  
Distance  
Elevation

MAP FINDINGS

Site

Database(s)

EDR ID Number  
EPA ID Number

**ARCO (Continued)**

**S100929756**

Status Date: 02/01/2013

Global Id: T0605929011  
Status: Completed - Case Closed  
Status Date: 09/27/2013

Name: ARCO  
Address: 7470 CERRITOS  
City,State,Zip: STANTON, CA 90680  
Lead Agency: ORANGE COUNTY LOP  
Case Type: LUST Cleanup Site  
Geo Track: [http://geotracker.waterboards.ca.gov/profile\\_report.asp?global\\_id=T0605900939](http://geotracker.waterboards.ca.gov/profile_report.asp?global_id=T0605900939)  
Global Id: T0605900939  
Latitude: 33.8099963  
Longitude: -118.0024258  
Status: Completed - Case Closed  
Status Date: 12/06/1991  
Case Worker: SR  
RB Case Number: 083001203T  
Local Agency: ORANGE COUNTY LOP  
File Location: Local Agency  
Local Case Number: 89UT070  
Potential Media Affect: Other Groundwater (uses other than drinking water)  
Potential Contaminants of Concern: Gasoline  
Site History: Not reported

**LUST:**

Global Id: T0605900939  
Contact Type: Local Agency Caseworker  
Contact Name: SHYAMALA RAJAGOPAL  
Organization Name: ORANGE COUNTY LOP  
Address: 1241 E. DYER ROAD SUITE 120  
City: SANTA ANA  
Email: [srajagopal@ochca.com](mailto:srajagopal@ochca.com)  
Phone Number: 7144336262

Global Id: T0605900939  
Contact Type: Regional Board Caseworker  
Contact Name: VALERIE JAHN-BULL  
Organization Name: SANTA ANA RWQCB (REGION 8)  
Address: 3737 MAIN STREET, SUITE 500  
City: RIVERSIDE  
Email: [valerie.jahn-bull@waterboards.ca.gov](mailto:valerie.jahn-bull@waterboards.ca.gov)  
Phone Number: 9517824903

**LUST:**

Global Id: T0605900939  
Action Type: Other  
Date: 04/24/1989  
Action: Leak Discovery

Global Id: T0605900939  
Action Type: ENFORCEMENT  
Date: 02/11/2021  
Action: Historic Files

Map ID  
Direction  
Distance  
Elevation

MAP FINDINGS

Site

Database(s)

EDR ID Number  
EPA ID Number

**ARCO (Continued)**

**S100929756**

Global Id: T0605900939  
Action Type: Other  
Date: 04/24/1989  
Action: Leak Reported

**LUST:**

Global Id: T0605900939  
Status: Open - Case Begin Date  
Status Date: 04/24/1989

Global Id: T0605900939  
Status: Completed - Case Closed  
Status Date: 12/06/1991

**LUST REG 8:**

Name: ARCO  
Address: 7470 CERRITOS  
City: STANTON  
Region: 8  
County: Orange  
Regional Board: Santa Ana Region  
Facility Status: Case Closed  
Case Number: 083001203T  
Local Case Num: 89UT070  
Case Type: Other ground water affected  
Substance: Gasoline  
Qty Leaked: 0  
Abate Method: Not reported  
Cross Street: Not reported  
Enf Type: Not reported  
Funding: Not reported  
How Discovered: Tank Closure  
How Stopped: Close Tank  
Leak Cause: Unknown  
Leak Source: Unknown  
Global ID: T0605900939  
How Stopped Date: 9/9/9999  
Enter Date: Not reported  
Date Confirmation of Leak Began: Not reported  
Date Preliminary Assessment Began: Not reported  
Discover Date: 4/24/1989  
Enforcement Date: Not reported  
Close Date: 12/6/1991  
Date Prelim Assessment Workplan Submitted: Not reported  
Date Pollution Characterization Began: Not reported  
Date Remediation Plan Submitted: Not reported  
Date Remedial Action Underway: Not reported  
Date Post Remedial Action Monitoring: Not reported  
Enter Date: Not reported  
GW Qualifies: Not reported  
Soil Qualifies: Not reported  
Operator: Not reported  
Facility Contact: Not reported  
Interim: Not reported  
Oversite Program: LUST

Map ID  
Direction  
Distance  
Elevation

MAP FINDINGS

Site

Database(s)

EDR ID Number  
EPA ID Number

**ARCO (Continued)**

**S100929756**

Latitude: 33.8099963  
Longitude: -118.0024258  
MTBE Date: Not reported  
Max MTBE GW: Not reported  
MTBE Concentration: 0  
Max MTBE Soil: Not reported  
MTBE Fuel: 1  
MTBE Tested: Site NOT Tested for MTBE. Includes Unknown and Not Analyzed.  
MTBE Class: \*  
Staff: VJJ  
Staff Initials: SK  
Lead Agency: Local Agency  
Local Agency: 30000L  
Hydr Basin #: Not reported  
Beneficial: MUN  
Priority: Not reported  
Cleanup Fund Id: Not reported  
Work Suspended: Not reported  
Summary: Not reported

Name: TEXACO OIL  
Address: 7470 CERRITOS  
City: STANTON  
Region: 8  
County: Orange  
Regional Board: Santa Ana Region  
Facility Status: Case Closed  
Case Number: Not reported  
Local Case Num: 87UT100  
Case Type: Undefined  
Substance: Gasoline  
Qty Leaked: 0  
Abate Method: Not reported  
Cross Street: Not reported  
Enf Type: Not reported  
Funding: Not reported  
How Discovered: Tank Closure  
How Stopped: Close Tank  
Leak Cause: Unknown  
Leak Source: Unknown  
Global ID: T0605965997  
How Stopped Date: 9/9/9999  
Enter Date: Not reported  
Date Confirmation of Leak Began: Not reported  
Date Preliminary Assessment Began: Not reported  
Discover Date: 1/1/1965  
Enforcement Date: Not reported  
Close Date: 5/15/1987  
Date Prelim Assessment Workplan Submitted: Not reported  
Date Pollution Characterization Began: Not reported  
Date Remediation Plan Submitted: Not reported  
Date Remedial Action Underway: Not reported  
Date Post Remedial Action Monitoring: Not reported  
Enter Date: Not reported  
GW Qualifies: Not reported  
Soil Qualifies: Not reported  
Operator: Not reported

Map ID  
Direction  
Distance  
Elevation

MAP FINDINGS

Site

Database(s)

EDR ID Number  
EPA ID Number

**ARCO (Continued)**

**S100929756**

Facility Contact:	Not reported
Interim:	Not reported
Oversite Program:	LUST
Latitude:	Not reported
Longitude:	Not reported
MTBE Date:	Not reported
Max MTBE GW:	Not reported
MTBE Concentration:	0
Max MTBE Soil:	Not reported
MTBE Fuel:	1
MTBE Tested:	Site NOT Tested for MTBE.Includes Unknown and Not Analyzed.
MTBE Class:	*
Staff:	TME
Staff Initials:	SK
Lead Agency:	Local Agency
Local Agency:	30000L
Hydr Basin #:	Not reported
Beneficial:	MUN
Priority:	Not reported
Cleanup Fund Id:	Not reported
Work Suspended:	Not reported
Summary:	Not reported

**ORANGE CO. LUST:**

Name:	ARCO
Address:	7470 CERRITOS AVE
City,State,Zip:	STANTON, CA 90680
Region:	ORANGE
Facility Id:	89UT070
Released Substance:	Gasoline-Automotive (motor gasoline and additives), leaded & unleaded
Date Closed:	12/06/1991
Record ID:	RO0002567

Name:	PILAPIL ARCO
Address:	7470 CERRITOS AVE
City,State,Zip:	STANTON, CA 90680
Region:	ORANGE
Facility Id:	99UT060
Released Substance:	Gasoline-Automotive (motor gasoline and additives), leaded & unleaded
Date Closed:	09/27/2013
Record ID:	RO0002579

Name:	TEXACO OIL
Address:	7470 CERRITOS AVE
City,State,Zip:	STANTON, CA 90680
Region:	ORANGE
Facility Id:	87UT100
Released Substance:	Gasoline-Automotive (motor gasoline and additives), leaded & unleaded
Date Closed:	05/15/1987
Record ID:	RO0001007

**SWEEPS UST:**

Name:	ARCO/AM-PM MINI MARKET
Address:	7470 CERRITOS
City:	STANTON
Status:	Active

Map ID  
Direction  
Distance  
Elevation

MAP FINDINGS

Site

Database(s)

EDR ID Number  
EPA ID Number

**ARCO (Continued)**

**S100929756**

Comp Number: 4574  
Number: 9  
Board Of Equalization: Not reported  
Referral Date: 09-30-92  
Action Date: 09-15-92  
Created Date: 02-29-88  
Owner Tank Id: Not reported  
SWRCB Tank Id: 30-000-004574-000001  
Tank Status: A  
Capacity: 10000  
Active Date: Not reported  
Tank Use: M.V. FUEL  
STG: P  
Content: REG UNLEADED  
Number Of Tanks: 3

Name: ARCO/AM-PM MINI MARKET  
Address: 7470 CERRITOS  
City: STANTON  
Status: Active  
Comp Number: 4574  
Number: 9  
Board Of Equalization: Not reported  
Referral Date: 09-30-92  
Action Date: 09-15-92  
Created Date: 02-29-88  
Owner Tank Id: Not reported  
SWRCB Tank Id: 30-000-004574-000002  
Tank Status: A  
Capacity: 10000  
Active Date: Not reported  
Tank Use: M.V. FUEL  
STG: P  
Content: REG UNLEADED  
Number Of Tanks: Not reported

Name: ARCO/AM-PM MINI MARKET  
Address: 7470 CERRITOS  
City: STANTON  
Status: Active  
Comp Number: 4574  
Number: 9  
Board Of Equalization: Not reported  
Referral Date: 09-30-92  
Action Date: 09-15-92  
Created Date: 02-29-88  
Owner Tank Id: Not reported  
SWRCB Tank Id: 30-000-004574-000003  
Tank Status: A  
Capacity: 10000  
Active Date: Not reported  
Tank Use: M.V. FUEL  
STG: P  
Content: LEADED  
Number Of Tanks: Not reported

Map ID  
Direction  
Distance  
Elevation

MAP FINDINGS

Site

Database(s)

EDR ID Number  
EPA ID Number

**ARCO (Continued)**

**S100929756**

**HIST UST:**

Name: U AND S DAIRY  
Address: 7470 CERRITOS  
City,State,Zip: STANTON, CA 90680  
File Number: 0002EA6B  
URL: <http://geotracker.waterboards.ca.gov/ustpdfs/pdf/0002EA6B.pdf>  
Region: Not reported  
Facility ID: Not reported  
Facility Type: Not reported  
Other Type: Not reported  
Contact Name: Not reported  
Telephone: Not reported  
Owner Name: Not reported  
Owner Address: Not reported  
Owner City,St,Zip: Not reported  
Total Tanks: Not reported  
  
Tank Num: Not reported  
Container Num: Not reported  
Year Installed: Not reported  
Tank Capacity: Not reported  
Tank Used for: Not reported  
Type of Fuel: Not reported  
Container Construction Thickness: Not reported  
Leak Detection: Not reported

[Click here for Geo Tracker PDF:](#)

**CORTESE:**

Name: TEXACO OIL  
Address: 7470 CERRITOS  
City,State,Zip: STANTON, CA 90680  
Region: CORTESE  
Envirostor Id: Not reported  
Global ID: T0605965997  
Site/Facility Type: LUST CLEANUP SITE  
Cleanup Status: COMPLETED - CASE CLOSED  
Status Date: Not reported  
Site Code: Not reported  
Latitude: Not reported  
Longitude: Not reported  
Owner: Not reported  
Enf Type: Not reported  
Swat R: Not reported  
Flag: active  
Order No: Not reported  
Waste Discharge System No: Not reported  
Effective Date: Not reported  
Region 2: Not reported  
WID Id: Not reported  
Solid Waste Id No: Not reported  
Waste Management Uit Name: Not reported  
File Name: Active Open

Name: ARCO  
Address: 7470 CERRITOS



Map ID  
Direction  
Distance  
Elevation

MAP FINDINGS

Site

Database(s)

EDR ID Number  
EPA ID Number

**ARCO (Continued)**

**S100929756**

City,State,Zip: STANTON, CA 90680  
Region: CORTESE  
Envirostor Id: Not reported  
Global ID: T0605900939  
Site/Facility Type: LUST CLEANUP SITE  
Cleanup Status: COMPLETED - CASE CLOSED  
Status Date: Not reported  
Site Code: Not reported  
Latitude: Not reported  
Longitude: Not reported  
Owner: Not reported  
Enf Type: Not reported  
Swat R: Not reported  
Flag: active  
Order No: Not reported  
Waste Discharge System No: Not reported  
Effective Date: Not reported  
Region 2: Not reported  
WID Id: Not reported  
Solid Waste Id No: Not reported  
Waste Management Uit Name: Not reported  
File Name: Active Open

Name: PILAPIL ARCO  
Address: 7470 CERRITOS  
City,State,Zip: STANTON, CA 90680  
Region: CORTESE  
Envirostor Id: Not reported  
Global ID: T0605929011  
Site/Facility Type: LUST CLEANUP SITE  
Cleanup Status: COMPLETED - CASE CLOSED  
Status Date: Not reported  
Site Code: Not reported  
Latitude: Not reported  
Longitude: Not reported  
Owner: Not reported  
Enf Type: Not reported  
Swat R: Not reported  
Flag: active  
Order No: Not reported  
Waste Discharge System No: Not reported  
Effective Date: Not reported  
Region 2: Not reported  
WID Id: Not reported  
Solid Waste Id No: Not reported  
Waste Management Uit Name: Not reported  
File Name: Active Open

**HIST CORTESE:**

edr\_fname: ARCO  
edr\_fadd1: 7470 CERRITOS  
City,State,Zip: STANTON, CA 90680  
Region: CORTESE  
Facility County Code: 30  
Reg By: LTNKA  
Reg Id: 083001203T

Map ID  
Direction  
Distance  
Elevation

MAP FINDINGS

Site

Database(s)

EDR ID Number  
EPA ID Number

**ARCO (Continued)**

**S100929756**

**CERS:**

Name: TEXACO OIL  
Address: 7470 CERRITOS  
City,State,Zip: STANTON, CA 90680  
Site ID: 196440  
CERS ID: T0605965997  
CERS Description: Leaking Underground Storage Tank Cleanup Site

**Affiliation:**

Affiliation Type Desc: Local Agency Caseworker  
Entity Name: SHYAMALA RAJAGOPAL - ORANGE COUNTY LOP  
Entity Title: Not reported  
Affiliation Address: 1241 E. DYER ROAD SUITE 120  
Affiliation City: SANTA ANA  
Affiliation State: CA  
Affiliation Country: Not reported  
Affiliation Zip: Not reported  
Affiliation Phone: 7144336262

Affiliation Type Desc: Regional Board Caseworker  
Entity Name: MIGUEL OVIEDO - SANTA ANA RWQCB (REGION 8)  
Entity Title: Not reported  
Affiliation Address: 3737 Main Street, Suite 500  
Affiliation City: RIVERSIDE  
Affiliation State: CA  
Affiliation Country: Not reported  
Affiliation Zip: Not reported  
Affiliation Phone: 9517823238

Name: ARCO  
Address: 7470 CERRITOS  
City,State,Zip: STANTON, CA 90680  
Site ID: 250018  
CERS ID: T0605900939  
CERS Description: Leaking Underground Storage Tank Cleanup Site

**Affiliation:**

Affiliation Type Desc: Local Agency Caseworker  
Entity Name: SHYAMALA RAJAGOPAL - ORANGE COUNTY LOP  
Entity Title: Not reported  
Affiliation Address: 1241 E. DYER ROAD SUITE 120  
Affiliation City: SANTA ANA  
Affiliation State: CA  
Affiliation Country: Not reported  
Affiliation Zip: Not reported  
Affiliation Phone: 7144336262

Affiliation Type Desc: Regional Board Caseworker  
Entity Name: VALERIE JAHN-BULL - SANTA ANA RWQCB (REGION 8)  
Entity Title: Not reported  
Affiliation Address: 3737 MAIN STREET, SUITE 500  
Affiliation City: RIVERSIDE  
Affiliation State: CA  
Affiliation Country: Not reported  
Affiliation Zip: Not reported  
Affiliation Phone: 9517824903

Map ID  
Direction  
Distance  
Elevation

MAP FINDINGS

Site

Database(s)

EDR ID Number  
EPA ID Number

**ARCO (Continued)**

**S100929756**

Name: PILAPIL ARCO  
Address: 7470 CERRITOS  
City,State,Zip: STANTON, CA 90680  
Site ID: 220764  
CERS ID: T0605929011  
CERS Description: Leaking Underground Storage Tank Cleanup Site

**Affiliation:**

Affiliation Type Desc: Regional Board Caseworker  
Entity Name: VALERIE JAHN-BULL - SANTA ANA RWQCB (REGION 8)  
Entity Title: Not reported  
Affiliation Address: 3737 MAIN STREET, SUITE 500  
Affiliation City: RIVERSIDE  
Affiliation State: CA  
Affiliation Country: Not reported  
Affiliation Zip: Not reported  
Affiliation Phone: 9517824903

Affiliation Type Desc: Local Agency Caseworker  
Entity Name: SHYAMALA RAJAGOPAL - ORANGE COUNTY LOP  
Entity Title: Not reported  
Affiliation Address: 1241 E. DYER ROAD SUITE 120  
Affiliation City: SANTA ANA  
Affiliation State: CA  
Affiliation Country: Not reported  
Affiliation Zip: Not reported  
Affiliation Phone: 7144336262

**BN706** **SN&MLAJ, INC.**  
**WNW** **7470 CERRITOS AVE**  
**1/4-1/2** **STANTON, CA 90680**  
**0.389 mi.**  
**2056 ft.** **Site 2 of 2 in cluster BN**

**LUST** **S104384660**  
**CERS HAZ WASTE** **N/A**  
**CERS TANKS**  
**CERS**

**Relative:**  
**Lower**  
**Actual:**  
**62 ft.**

**LUST REG 8:**  
Name: PILAPIL ARCO  
Address: 7470 CERRITOS AVE  
City: STANTON  
Region: 8  
County: Orange  
Regional Board: Santa Ana Region  
Facility Status: Pollution Characterization  
Case Number: Not reported  
Local Case Num: 99UT060  
Case Type: Other ground water affected  
Substance: Gasoline  
Qty Leaked: 0  
Abate Method: Not reported  
Cross Street: Not reported  
Enf Type: WAR  
Funding: Not reported  
How Discovered: Tank Closure  
How Stopped: Close Tank  
Leak Cause: Unknown  
Leak Source: Unknown  
Global ID: T0605929011  
How Stopped Date: 9/9/9999

Map ID  
Direction  
Distance  
Elevation

MAP FINDINGS

Site

Database(s)

EDR ID Number  
EPA ID Number

**SN&MLAJ, INC. (Continued)**

**S104384660**

Enter Date:	Not reported
Date Confirmation of Leak Began:	Not reported
Date Preliminary Assessment Began:	7/5/2000
Discover Date:	9/3/1999
Enforcement Date:	Not reported
Close Date:	Not reported
Date Prelim Assessment Workplan Submitted:	6/1/2000
Date Pollution Characterization Began:	10/24/2001
Date Remediation Plan Submitted:	Not reported
Date Remedial Action Underway:	Not reported
Date Post Remedial Action Monitoring:	Not reported
Enter Date:	Not reported
GW Qualifies:	=
Soil Qualifies:	=
Operator:	Not reported
Facility Contact:	Not reported
Interim:	Not reported
Oversite Program:	LUST
Latitude:	Not reported
Longitude:	Not reported
MTBE Date:	12/11/2002
Max MTBE GW:	18800
MTBE Concentration:	0
Max MTBE Soil:	27800
MTBE Fuel:	1
MTBE Tested:	MTBE Detected. Site tested for MTBE & MTBE detected
MTBE Class:	*
Staff:	VJJ
Staff Initials:	SK
Lead Agency:	Local Agency
Local Agency:	30000L
Hydr Basin #:	Not reported
Beneficial:	MUN
Priority:	Not reported
Cleanup Fund Id:	Not reported
Work Suspended:	Not reported
Summary:	Not reported

**CERS HAZ WASTE:**

Name:	SN&MLAJ, INC.
Address:	7470 CERRITOS AVE
City,State,Zip:	STANTON, CA 90680
Site ID:	71137
CERS ID:	10559905
CERS Description:	Hazardous Waste Generator

**CERS TANKS:**

Name:	SN&MLAJ, INC.
Address:	7470 CERRITOS AVE
City,State,Zip:	STANTON, CA 90680
Site ID:	71137
CERS ID:	10559905
CERS Description:	Underground Storage Tank

**CERS:**

Name:	SN&MLAJ, INC.
-------	---------------

Map ID  
Direction  
Distance  
Elevation

MAP FINDINGS

Site

Database(s)

EDR ID Number  
EPA ID Number

**SN&MLAJ, INC. (Continued)**

**S104384660**

Address: 7470 CERRITOS AVE  
City,State,Zip: STANTON, CA 90680  
Site ID: 71137  
CERS ID: 10559905  
CERS Description: Chemical Storage Facilities

**Violations:**

Site ID: 71137  
Site Name: SN&MLAJ, Inc.  
Violation Date: 06-21-2017  
Citation: 23 CCR 6.7 25284, 25286 - California Code of Regulations, Title 23, Chapter 6.7, Section(s) 25284, 25286  
Violation Description: Failure to submit a complete and accurate application for a permit to operate a UST, or for renewal of the permit.  
Violation Notes: Returned to compliance on 09/29/2017. The business changed owners as of 3/7/17. The new owner has not submitted UST permitting documents within 30 days of the change. Please submit the UST documents via CERS within 30 days. Underground storage tank permitting documents must be submitted via the California Electronic Reporting System (CERS) located at <http://cers.calepa.ca.gov/>  
Violation Division: Orange County Environmental Health  
Violation Program: UST  
Violation Source: CERS

Site ID: 71137  
Site Name: SN&MLAJ, Inc.  
Violation Date: 07-10-2019  
Citation: 23 CCR 16 2715(c)(2) - California Code of Regulations, Title 23, Chapter 16, Section(s) 2715(c)(2)  
Violation Description: Failure to have at least one facility employee present during operating hours that has been trained in the proper operation and maintenance of the UST system by a designated operator (DO).  
Violation Notes: Returned to compliance on 08/29/2019. OBSERVATION: Owner/Operator failed to have at least one employee present during operating hours that has been trained in the proper operation and maintenance of the UST system by a designated operator (DO). CORRECTIVE ACTION: Ensure that at least one employee is present during operating hours that has been trained in the proper operation and maintenance of the UST system by a designated operator (DO). Submit training records to this Agency immediately to abate this violation.  
Violation Division: Orange County Environmental Health  
Violation Program: UST  
Violation Source: CERS

Site ID: 71137  
Site Name: SN&MLAJ, Inc.  
Violation Date: 06-22-2018  
Citation: HSC 6.7 25284, 25286 - California Health and Safety Code, Chapter 6.7, Section(s) 25284, 25286  
Violation Description: Failure to submit a complete and accurate application for a permit to operate a UST, or for renewal of the permit.  
Violation Notes: Returned to compliance on 07/03/2018.  
Violation Division: Orange County Environmental Health  
Violation Program: UST  
Violation Source: CERS

Site ID: 71137  
Site Name: SN&MLAJ, Inc.

Map ID  
Direction  
Distance  
Elevation

MAP FINDINGS

Site

Database(s)

EDR ID Number  
EPA ID Number

**SN&MLAJ, INC. (Continued)**

**S104384660**

Violation Date: 09-11-2020  
Citation: 23 CCR 16 2715(c)(2) - California Code of Regulations, Title 23, Chapter 16, Section(s) 2715(c)(2)  
Violation Description: Failure to have at least one facility employee present during operating hours that has been trained in the proper operation and maintenance of the UST system by a designated operator (DO).  
Violation Notes: OBSERVATION: Owner/Operator failed to have at least one employee present during operating hours that has been trained in the proper operation and maintenance of the UST system by a designated operator (DO). Danny Ahmad was the only employee present during the monitoring certification. No DO training records were available for Danny Ahmad. CORRECTIVE ACTION: Ensure that at least one employee is present during operating hours that has been trained in the proper operation and maintenance of the UST system by a designated operator (DO). Submit DO training records for Danny Ahmad to this Agency via email.  
Violation Division: Orange County Environmental Health  
Violation Program: UST  
Violation Source: CERS

Site ID: 71137  
Site Name: SN&MLAJ, Inc.  
Violation Date: 06-21-2017  
Citation: HSC 6.95 25508(a)(1) - California Health and Safety Code, Chapter 6.95, Section(s) 25508(a)(1)  
Violation Description: Failure to complete and electronically submit hazardous material inventory information for all reportable hazardous materials on site at or above reportable quantities.  
Violation Notes: Returned to compliance on 09/28/2017. Please submit the hazardous materials inventory to CERS within 30 days.  
Violation Division: Orange County Environmental Health  
Violation Program: HMRRP  
Violation Source: CERS

Site ID: 71137  
Site Name: SN&MLAJ, Inc.  
Violation Date: 09-11-2020  
Citation: 40 CFR 1 265.171 - U.S. Code of Federal Regulations, Title 40, Chapter 1, Section(s) 265.171  
Violation Description: Failure to accumulate hazardous waste in a container that is in good condition.  
Violation Notes: OBSERVATION: One 55-gallon hazardous waste container labeled gasoline and water has a circular rupture at the bottom of the drum. CORRECTIVE ACTION: Submit photos via email to this Agency demonstrating the waste listed above has been transferred into a container that is in good condition or submit a manifest/receipt demonstrating the waste has been properly disposed of by a registered hazardous waste transporter.  
Violation Division: Orange County Environmental Health  
Violation Program: HW  
Violation Source: CERS

Site ID: 71137  
Site Name: SN&MLAJ, Inc.  
Violation Date: 06-22-2016  
Citation: 23 CCR 16 2712(b) - California Code of Regulations, Title 23, Chapter 16, Section(s) 2712(b)  
Violation Description: Failure to maintain records of repairs, lining, and upgrades on site, or off site if approved by the CUPA, for the life of the UST.

Map ID  
Direction  
Distance  
Elevation

MAP FINDINGS

Site

Database(s)

EDR ID Number  
EPA ID Number

**SN&MLAJ, INC. (Continued)**

**S104384660**

Violation Notes: Returned to compliance on 07/14/2016. Alarm log or work orders could not be found for the following; L1 January 7, 2016 - Fuel alarm- Reg STP L12 January 18 - Fuel alarm Dispenser 11-12 To abate this violation send a work order or alarm log for the above alarms within 30 day.

Violation Division: Orange County Environmental Health  
Violation Program: UST  
Violation Source: CERS

Site ID: 71137  
Site Name: SN&MLAJ, Inc.  
Violation Date: 07-10-2019  
Citation: HSC 6.7 25284, 25286 - California Health and Safety Code, Chapter 6.7, Section(s) 25284, 25286

Violation Description: Failure to submit a complete and accurate application for a permit to operate a UST, or for renewal of the permit.

Violation Notes: Returned to compliance on 12/12/2019. OBSERVATION: Owner/Operator did not submit and/or maintain a complete and/or accurate UST Operating Permit Application. CORRECTIVE ACTION: Submit and/or maintain a complete and/or accurate UST Operating Permit Application, including for permit renewal, electronically via the California Environmental Reporting System (CERS) cers.calepa.ca.gov to abate this violation.

Violation Division: Orange County Environmental Health  
Violation Program: UST  
Violation Source: CERS

Site ID: 71137  
Site Name: SN&MLAJ, Inc.  
Violation Date: 09-11-2020  
Citation: 40 CFR 1 262.34(d)(5)(iii) - U.S. Code of Federal Regulations, Title 40, Chapter 1, Section(s) 262.34(d)(5)(iii)

Violation Description: Failure to ensure that all employees are thoroughly familiar with proper waste handling and emergency procedures, relevant to their responsibilities during normal facility operations and emergencies.

Violation Notes: OBSERVATION: The employee on duty was not thoroughly familiar with proper waste handling and emergency procedures as demonstrated by the lack of knowledge about the location of the absorbent materials, labeling requirements, and hazardous waste determination. CORRECTIVE ACTION: Submit documentation to this Agency via email demonstrating that the employee has been properly trained.

Violation Division: Orange County Environmental Health  
Violation Program: HW  
Violation Source: CERS

Site ID: 71137  
Site Name: SN&MLAJ, Inc.  
Violation Date: 07-10-2019  
Citation: HSC 6.75 25299.30-25299.34 - California Health and Safety Code, Chapter 6.75, Section(s) 25299.30-25299.34

Violation Description: Failure to submit and maintain complete and current Certification of Financial Responsibility or other mechanism of financial assurance.

Violation Notes: Returned to compliance on 07/31/2019. OBSERVATION: Financial responsibility documents have not been submitted to the CUPA. Current financial responsibility documents are required to be submitted annually. CORRECTIVE ACTION: Complete and submit a copy of the financial responsibility by immediately.

Violation Division: Orange County Environmental Health

Map ID  
Direction  
Distance  
Elevation

MAP FINDINGS

Site

Database(s)

EDR ID Number  
EPA ID Number

**SN&MLAJ, INC. (Continued)**

**S104384660**

Violation Program: UST  
Violation Source: CERS

Site ID: 71137  
Site Name: SN&MLAJ, Inc.  
Violation Date: 07-10-2019  
Citation: 23 CCR 16 2715(f) - California Code of Regulations, Title 23, Chapter 16, Section(s) 2715(f)  
Violation Description: Failure to have a properly qualified service technician test leak detection equipment as required every 12 months (vapor, pressure, hydrostatic (VPH) system, sensors, line-leak detectors (LLD), automatic tank gauge (ATG), etc.).  
Violation Notes: Returned to compliance on 07/25/2019. OBSERVATION: Owner/Operator did not have a properly qualified service technician test leak detection equipment every 12 months (sensor, LLD, ATG, etc.). Monitoring certification was due in June 2019. CORRECTIVE ACTION: Have a properly qualified service technician test leak detection equipment immediately. Submit test results to this Agency within 30 days of the test to abate this violation.  
Violation Division: Orange County Environmental Health  
Violation Program: UST  
Violation Source: CERS

Site ID: 71137  
Site Name: SN&MLAJ, Inc.  
Violation Date: 10-27-2014  
Citation: HSC 6.95 25508(d) - California Health and Safety Code, Chapter 6.95, Section(s) 25508(d)  
Violation Description: Failure to complete and/or electronically submit a business plan when storing/handling a hazardous material at or above reportable quantities.  
Violation Notes: Returned to compliance on 12/26/2014.  
Violation Division: Orange County Environmental Health  
Violation Program: HMRRP  
Violation Source: CERS

Site ID: 71137  
Site Name: SN&MLAJ, Inc.  
Violation Date: 10-27-2014  
Citation: 22 CCR 12 66262.12 - California Code of Regulations, Title 22, Chapter 12, Section(s) 66262.12  
Violation Description: Failure to obtain and/or maintain an Active EPA ID.  
Violation Notes: Returned to compliance on 06/30/2015. Obtain an EPA ID # from the DTSC web site or call DTSC at 1-800-61-TOXIC to obtain the number. notify this agency when you obtain the number.  
Violation Division: Orange County Environmental Health  
Violation Program: HW  
Violation Source: CERS

Site ID: 71137  
Site Name: SN&MLAJ, Inc.  
Violation Date: 05-20-2015  
Citation: HSC 6.75 25299.30-25299.34 - California Health and Safety Code, Chapter 6.75, Section(s) 25299.30-25299.34  
Violation Description: Failure to submit and maintain complete and current Certification of Financial Responsibility or other mechanism of financial assurance.  
Violation Notes: Returned to compliance on 06/19/2015. Please submit a current



Map ID  
Direction  
Distance  
Elevation

MAP FINDINGS

Site

Database(s)

EDR ID Number  
EPA ID Number

**SN&MLAJ, INC. (Continued)**

**S104384660**

Violation Division: Certification of Financial Responsibility, with supporting documents,  
to an approved electronic reporting database within 30 days.  
Violation Program: Orange County Environmental Health  
Violation Source: UST  
CERS

Site ID: 71137  
Site Name: SN&MLAJ, Inc.  
Violation Date: 09-11-2020  
Citation: 23 CCR 16 2636(f)(2) - California Code of Regulations, Title 23,  
Chapter 16, Section(s) 2636(f)(2)

Violation Description: Failure of the functional line leak detector (LLD) monitoring  
pressurized piping to meet one or more of the following requirements:  
Monitored at least hourly with the capability of detecting a release  
of 3.0 gallons per hour leak at 10 pounds per square inch and restrict  
or shut off the flow of product through the piping when a leak is  
detected.

Violation Notes: Returned to compliance on 09/22/2020. OBSERVATION: Line leak detector  
failed to meet one or more of the following requirements: Monitor at  
least hourly; Capable of detecting a release of 3.0 gallons per hour  
at 10 p.s.i.g.; Restricting or shutting off the flow of product  
through the piping when a leak is detected. CORRECTIVE ACTION: Repair  
or replace line leak detector (specify tank) so that it is capable  
of monitoring at least hourly, detecting a release of 3.0 gallons per  
hour at 10 p.s.i.g., and restricting or shutting off the flow of  
product through the piping when a leak is detected.

Violation Division: Orange County Environmental Health  
Violation Program: UST  
Violation Source: CERS

Site ID: 71137  
Site Name: SN&MLAJ, Inc.  
Violation Date: 09-30-2020  
Citation: 23 CCR 16 2641(a) - California Code of Regulations, Title 23, Chapter  
16, Section(s) 2641(a)

Violation Description: Failure of leak detection equipment to be located such that equipment  
is capable of detecting a leak at the earliest possible opportunity.

Violation Notes: Returned to compliance on 09/30/2020. I096- Observation: The 87  
turbine sump had approximately 10.5 inches of liquid in it during the  
time of the inspection. The sensor was positioned at the low point of  
the sump, but due to incorrect sensor programming, it was unable to  
detect the liquid. Following reprogramming, the sensor was retested  
and determined to be operational. The liquid was removed from the sump  
and the sensor was positioned at the low point. Violation has been  
corrected.

Violation Division: Orange County Environmental Health  
Violation Program: UST  
Violation Source: CERS

Site ID: 71137  
Site Name: SN&MLAJ, Inc.  
Violation Date: 06-21-2017  
Citation: 23 CCR 16 2715(a) - California Code of Regulations, Title 23, Chapter  
16, Section(s) 2715(a)

Violation Description: Failure to notify the CUPA of the designated operator (DO)  
identification and/or change of the DO within 30 days.

Violation Notes: Returned to compliance on 09/29/2017. A current designated operator

Map ID  
Direction  
Distance  
Elevation

MAP FINDINGS

Site

Database(s)

EDR ID Number  
EPA ID Number

**SN&MLAJ, INC. (Continued)**

**S104384660**

owner's statement that identifies the designated operator(s) for the site has not been uploaded to the CERS database. Please submit a current designated operator owner's statement to CERS. Underground storage tank documents must be submitted via the California Electronic Reporting System (CERS) located at <http://cers.calepa.ca.gov/>

Violation Division: Orange County Environmental Health  
Violation Program: UST  
Violation Source: CERS

Site ID: 71137  
Site Name: SN&MLAJ, Inc.  
Violation Date: 08-12-2020  
Citation: 23 CCR 16 2715(f) - California Code of Regulations, Title 23, Chapter 16, Section(s) 2715(f)

Violation Description: Failure to have a properly qualified service technician test leak detection equipment as required every 12 months (vapor, pressure, hydrostatic (VPH) system, sensors, line-leak detectors (LLD), automatic tank gauge (ATG), etc.).

Violation Notes: Returned to compliance on 09/30/2020. OBSERVATION: Annual monitoring system certification and leak detector testing, were last performed on 7/16/2019 and is currently past due. These tests are required once every 12 months. CORRECTIVE ACTION: Immediately schedule these tests and provide 48 hours notification to the CUPA.

Violation Division: Orange County Environmental Health  
Violation Program: UST  
Violation Source: CERS

Site ID: 71137  
Site Name: SN&MLAJ, Inc.  
Violation Date: 06-22-2018  
Citation: HSC 6.7 25292.1(a) - California Health and Safety Code, Chapter 6.7, Section(s) 25292.1(a)

Violation Description: Failure to operate the UST system to prevent unauthorized releases including leaks, spills, and/or overfills.

Violation Notes: Returned to compliance on 06/22/2018.

Violation Division: Orange County Environmental Health  
Violation Program: UST  
Violation Source: CERS

Site ID: 71137  
Site Name: SN&MLAJ, Inc.  
Violation Date: 06-21-2017  
Citation: HSC 6.75 25299.30-25299.34 - California Health and Safety Code, Chapter 6.75, Section(s) 25299.30-25299.34

Violation Description: Failure to submit and maintain complete and current Certification of Financial Responsibility or other mechanism of financial assurance.

Violation Notes: Returned to compliance on 09/29/2017. Current certification of financial responsibility documents have not been uploaded to the CERS database. Please submit current financial responsibility documents to CERS and maintain copies on site. Underground storage tank documents must be submitted via the California Electronic Reporting System (CERS) located at <http://cers.calepa.ca.gov/>

Violation Division: Orange County Environmental Health  
Violation Program: UST  
Violation Source: CERS

Site ID: 71137

Map ID  
Direction  
Distance  
Elevation

MAP FINDINGS

Site

Database(s)

EDR ID Number  
EPA ID Number

**SN&MLAJ, INC. (Continued)**

**S104384660**

Site Name: SN&MLAJ, Inc.  
Violation Date: 07-10-2019  
Citation: 23 CCR 16 2712(b)(1)(G) - California Code of Regulations, Title 23, Chapter 16, Section(s) 2712(b)(1)(G)  
Violation Description: Failure to comply with one or more of the following overfill prevention equipment requirements: Alert the transfer operator when the tank is 90 percent full by restricting the flow into the tank or triggering an audible and visual alarm; or Restrict delivery of flow to the tank at least 30 minutes before the tank overfills, provided the restriction occurs when the tank is filled to no more than 95 percent of capacity; and activate an audible alarm at least five minutes before the tank overfills; or Provide positive shut-off of flow to the tank when the tank is filled to no more than 95 percent of capacity; or Provide positive shut-off of flow to the tank so that none of the fittings located on the top of the tank are exposed to product due to overfilling. Install/retrofit overfill prevention equipment that does not use flow restrictors on vent piping to meet overfill prevention equipment requirements when the overfill prevention equipment is installed, repaired, or replaced on and after October 1, - 2018. For USTs installed before October 1, 2018, perform an inspection by October 13, 2018 and every 36 months thereafter. For USTs installed on and after October- 1, - 2018, perform an inspection at installation and every 36 months thereafter. Inspected within 30 days after a repair to the overfill prevention equipment. Inspected using an applicable manufacturer guidelines, industry codes, engineering standards, or a method approved by a professional engineer. Inspected by a certified UST service technician. Maintain records of overfill prevention equipment inspection for 36 months.  
Violation Notes: Returned to compliance on 07/16/2019. OBSERVATION: Facility failed to test overfill prevention equipment at least once as of 10/13/2018 and every 36 months thereafter. CORRECTIVE ACTION: Immediately test the overfill prevention equipment. Submit passing test results to this Agency within 30 days to abate this violation.  
Violation Division: Orange County Environmental Health  
Violation Program: UST  
Violation Source: CERS  
  
Site ID: 71137  
Site Name: SN&MLAJ, Inc.  
Violation Date: 09-11-2020  
Citation: 23 CCR 16 2712(b)(2) - California Code of Regulations, Title 23, Chapter 16, Section(s) 2712(b)(2)  
Violation Description: Failure to maintain monitoring records for release detection and/or maintain records of appropriate follow-up actions.  
Violation Notes: OBSERVATION: Owner/Operator failed to maintain monitoring records for release detection (e.g., alarm logs) and/or maintain records of appropriate follow-up actions. Maintenance records for the fuel alarms dated 11/28/2020 for L1 & L3 were not available for review. CORRECTIVE ACTION: Submit the maintenance records for the fuel alarms dated 11/28/2020 for L1 & L3 via email to the Agency.  
Violation Division: Orange County Environmental Health  
Violation Program: UST  
Violation Source: CERS  
  
Site ID: 71137  
Site Name: SN&MLAJ, Inc.  
Violation Date: 07-16-2019

Map ID  
Direction  
Distance  
Elevation

MAP FINDINGS

Site

Database(s)

EDR ID Number  
EPA ID Number

**SN&MLAJ, INC. (Continued)**

**S104384660**

Citation: 23 CCR 16 2632(c)(2)(A)&(B) - California Code of Regulations, Title 23, Chapter 16, Section(s) 2632(c)(2)(A)&(B)

Violation Description: Failure to continuously monitor the interstitial space of a double-walled tank with an audible and visual alarm system.

Violation Notes: Returned to compliance on 07/16/2019. OBSERVATION: The 91 annular leak sensor did not shut down the turbine or alarmed the monitoring panel when introduced to liquid. CORRECTIVE ACTION: Replace or repair the 91 annular leak sensor and re-test to ensure sensor is properly working. Submit passing test result to this Agency within 30 days.

Violation Division: Orange County Environmental Health

Violation Program: UST

Violation Source: CERS

Site ID: 71137

Site Name: SN&MLAJ, Inc.

Violation Date: 10-27-2014

Citation: 22 CCR 15 66265.51 - California Code of Regulations, Title 22, Chapter 15, Section(s) 66265.51

Violation Description: Failure to prepare and implement a Contingency Plan to minimize human hazards or threat to the environment and to carry out the provisions of the plan whenever there is a fire, explosion, or any unplanned sudden or non-sudden release of hazardous waste or hazardous waste constituents which could threaten human health or the environment.

Violation Notes: Returned to compliance on 06/30/2015. Facility must be maintained to properly manage any spilled Fuel at site. the facility must must have proper equipment (absorbent, containers , and hazardous waste labels ) to properly manage and store any hazardous waste generated at site.

Violation Division: Orange County Environmental Health

Violation Program: HW

Violation Source: CERS

Site ID: 71137

Site Name: SN&MLAJ, Inc.

Violation Date: 06-21-2017

Citation: 22 CCR 12 66262.12 - California Code of Regulations, Title 22, Chapter 12, Section(s) 66262.12

Violation Description: Failure to obtain an Identification Number prior to treating, storing, disposing of, transporting or offering for transportation any hazardous waste.

Violation Notes: Returned to compliance on 07/18/2017. The facility has not obtained an EPA identification number for the new owner. Please apply for a new EPA Identification number for this location within 5 business days. The number is obtained by submitting DTSC form 1358 to the Department of Toxic Substances Control. The form can be located at [http://www.dtsc.ca.gov/HazardousWaste/upload/GISS\\_-FORM\\_1358.pdf](http://www.dtsc.ca.gov/HazardousWaste/upload/GISS_-FORM_1358.pdf). Notify this Agency within 5 business days of the new number being assigned.

Violation Division: Orange County Environmental Health

Violation Program: HW

Violation Source: CERS

Site ID: 71137

Site Name: SN&MLAJ, Inc.

Violation Date: 06-21-2017

Citation: HSC 6.95 25508(a)(1) - California Health and Safety Code, Chapter 6.95, Section(s) 25508(a)(1)

Violation Description: Failure to complete and electronically submit a business plan when

Map ID  
Direction  
Distance  
Elevation

MAP FINDINGS

Site

Database(s)

EDR ID Number  
EPA ID Number

**SN&MLAJ, INC. (Continued)**

**S104384660**

Violation Notes: storing/handling a hazardous material at or above reportable quantities.  
Returned to compliance on 09/28/2017. Please submit the HMBP to CERS within 30 days.

Violation Division: Orange County Environmental Health  
Violation Program: HMRRP  
Violation Source: CERS

Site ID: 71137  
Site Name: SN&MLAJ, Inc.  
Violation Date: 09-11-2020  
Citation: 23 CCR 16 2711(a)(8) - California Code of Regulations, Title 23, Chapter 16, Section(s) 2711(a)(8)

Violation Description: Failure to submit or maintain a current facility plot plan.  
Violation Notes: OBSERVATION: The current plot plan has the 87 and 91 tanks flipped. The site has the tanks labeled on the ground with the 91 tank as the north tank and the 87 tank as the south tank. CORRECTIVE ACTION: Update the plot plan to show the correct location of the underground storage tanks. Submit changes via the California Environmental Reporting System (CERS) [cers.calepa.ca.gov](http://cers.calepa.ca.gov).

Violation Division: Orange County Environmental Health  
Violation Program: UST  
Violation Source: CERS

Site ID: 71137  
Site Name: SN&MLAJ, Inc.  
Violation Date: 06-22-2018  
Citation: 23 CCR 16 2715(a) - California Code of Regulations, Title 23, Chapter 16, Section(s) 2715(a)

Violation Description: Failure to submit the UPA. of the designated operator (DO) identification and/or change of the DO within 30 days.

Violation Notes: Returned to compliance on 07/03/2018.

Violation Division: Orange County Environmental Health  
Violation Program: UST  
Violation Source: CERS

Site ID: 71137  
Site Name: SN&MLAJ, Inc.  
Violation Date: 09-11-2020  
Citation: HSC 6.7 25284.2 - California Health and Safety Code, Chapter 6.7, Section(s) 25284.2

Violation Description: "Failure to meet one or more of the following requirements: Install or maintain a liquid-tight spill container. Have a minimum capacity of five gallons. Have a functional drain valve or other method for the removal of liquid from the spill container. Be resistant to galvanic corrosion. Perform a tightness test at installation, every 12 months thereafter, or within 30 days after a repair to the spill container. Tested using applicable manufacturer guidelines, industry codes, engineering standards, or a method approved by a professional engineer. Tested by a certified UST service technician. Maintain records of spill containment testing for 36 months. "

Violation Notes: Returned to compliance on 09/22/2020. OBSERVATION: Owner/Operator failed to perform tightness test every 12 months CORRECTIVE ACTION: Have tightness tested using approved method, by certified UST service technician, and submit documentation to verify compliance. Maintain all testing records for 36 months.

Violation Division: Orange County Environmental Health

Map ID  
Direction  
Distance  
Elevation

MAP FINDINGS

Site

Database(s)

EDR ID Number  
EPA ID Number

**SN&MLAJ, INC. (Continued)**

**S104384660**

Violation Program: UST  
Violation Source: CERS

Site ID: 71137  
Site Name: SN&MLAJ, Inc.  
Violation Date: 09-30-2020  
Citation: 23 CCR 16 2641(j) - California Code of Regulations, Title 23, Chapter 16, Section(s) 2641(j)  
Violation Description: Failure of the leak detection equipment to be installed, calibrated, operated, and/or maintained properly.  
Violation Notes: Returned to compliance on 09/30/2020. I188- Observation: the 87 turbine sump sensor (L1- model 208) was not programmed in accordance with manufacturerG s specifications. Review of the programming for the L1 sensor indicated the sensor type was G normally closedG instead of Tri-State (single-float). The manufacturer specifies that a 208 sump sensor shall be programmed for Tri-state (single float). NOTE: the sensor programming was documented as Tri-State during the 2019 monitoring system certification, and was reprogrammed to Tri-State during the testing on 9/9/2020. Violation has been corrected.

Violation Division: Orange County Environmental Health  
Violation Program: UST  
Violation Source: CERS

Site ID: 71137  
Site Name: SN&MLAJ, Inc.  
Violation Date: 06-21-2017  
Citation: HSC 6.7 25284 - California Health and Safety Code, Chapter 6.7, Section(s) 25284  
Violation Description: Failure to obtain a valid permit to operate from the CUPA.  
Violation Notes: Returned to compliance on 09/29/2017. Facility is currently operating without a valid permit to operate. The permit is owner-specific, therefore the previously issued permit is not valid for the new owner. Please submit all required documents and correct all outstanding violations in order to be issued a permit.

Violation Division: Orange County Environmental Health  
Violation Program: UST  
Violation Source: CERS

Site ID: 71137  
Site Name: SN&MLAJ, Inc.  
Violation Date: 06-23-2015  
Citation: 23 CCR 16 2632, 2634, 2636, 2666 - California Code of Regulations, Title 23, Chapter 16, Section(s) 2632, 2634, 2636, 2666  
Violation Description: Failure of the leak detection equipment to have an audible and visual alarm as required.  
Violation Notes: Returned to compliance on 06/30/2015. The overfill alarm light is not working, technician indicated he will replace bulb on this date. This violation will be corrected once Monitoring SYStem Certification has been received indicating the light bulb has been repaired and retested.

Violation Division: Orange County Environmental Health  
Violation Program: UST  
Violation Source: CERS

Site ID: 71137  
Site Name: SN&MLAJ, Inc.  
Violation Date: 05-20-2015

Map ID  
Direction  
Distance  
Elevation

MAP FINDINGS

Site

Database(s)

EDR ID Number  
EPA ID Number

**SN&MLAJ, INC. (Continued)**

**S104384660**

Citation: 23 CCR 16 2715(a) - California Code of Regulations, Title 23, Chapter 16, Section(s) 2715(a)  
Violation Description: Failure to submit statement of UST compliance and/or Designated Operator certification.  
Violation Notes: Returned to compliance on 06/15/2015. Please submit a current statement identifying the designated UST operator for the facility to an approved electronic reporting database within 30 days.  
Violation Division: Orange County Environmental Health  
Violation Program: UST  
Violation Source: CERS

Site ID: 71137  
Site Name: SN&MLAJ, Inc.  
Violation Date: 10-27-2014  
Citation: HSC 6.95 25508(a)(1) - California Health and Safety Code, Chapter 6.95, Section(s) 25508(a)(1)  
Violation Description: Failure to complete and electronically submit hazardous material inventory information for all reportable hazardous materials on site at or above reportable quantities.  
Violation Notes: Returned to compliance on 12/26/2014.  
Violation Division: Orange County Environmental Health  
Violation Program: HMRRP  
Violation Source: CERS

Site ID: 71137  
Site Name: SN&MLAJ, Inc.  
Violation Date: 09-11-2020  
Citation: HSC 6.95 25505(a)(4) - California Health and Safety Code, Chapter 6.95, Section(s) 25505(a)(4)  
Violation Description: Failure to provide initial and annual training to all employees in safety procedures in the event of a release or threatened release of a hazardous material or failure to document and maintain training records for a minimum of three years.  
Violation Notes: OBSERVATION: The business did not provide one or more of the following: initial employee training for all new employees. No training records available for Danny Ahmad. CORRECTIVE ACTION: Provide all new employees with required training that includes: safe handling hazardous materials, emergency response procedures, and proper use of response equipment. Maintain records of training available for 3 years. Provide records to this Agency to correct the violation.  
Violation Division: Orange County Environmental Health  
Violation Program: HMRRP  
Violation Source: CERS

Site ID: 71137  
Site Name: SN&MLAJ, Inc.  
Violation Date: 07-11-2019  
Citation: HSC 6.95 25507 - California Health and Safety Code, Chapter 6.95, Section(s) 25507  
Violation Description: Failure to adequately establish and implement a business plan when storing/handling a hazardous material at or above reportable quantities.  
Violation Notes: OBSERVATION: The business failed to establish and implement a business plan when handling hazardous materials at or above the reportable threshold quantities. CORRECTIVE ACTION: Establish and implement a business plan for the facility. Submit documentation of correction to the unified program agency electronically via the California

Map ID  
Direction  
Distance  
Elevation

MAP FINDINGS

Site

Database(s)

EDR ID Number  
EPA ID Number

**SN&MLAJ, INC. (Continued)**

**S104384660**

Environmental Reporting System (CERS). cers.calepa.ca.gov  
Violation Division: Orange County Environmental Health  
Violation Program: HMRRP  
Violation Source: CERS

Site ID: 71137  
Site Name: SN&MLAJ, Inc.  
Violation Date: 09-11-2020  
Citation: 23 CCR 16 2712(i) - California Code of Regulations, Title 23, Chapter 16, Section(s) 2712(i)  
Violation Description: Failure to retain a copy of the permit to operate at the facility.  
Violation Notes: OBSERVATION: Owner/Operator did not retain a copy of the permit to operate at the facility. CORRECTIVE ACTION: Retain a copy of the permit to operate at the facility and have it available for review during the follow-up inspection.

Violation Division: Orange County Environmental Health  
Violation Program: UST  
Violation Source: CERS

Site ID: 71137  
Site Name: SN&MLAJ, Inc.  
Violation Date: 05-20-2015  
Citation: HSC 6.7 25286(a) - California Health and Safety Code, Chapter 6.7, Section(s) 25286(a)  
Violation Description: Failure to submit a complete and accurate application for a permit to operate an underground storage tank, or for renewal of the permit.  
Violation Notes: Returned to compliance on 06/15/2015. Please submit the UST permitting documents to an approved electronic reporting database immediately.

Violation Division: Orange County Environmental Health  
Violation Program: UST  
Violation Source: CERS

Site ID: 71137  
Site Name: SN&MLAJ, Inc.  
Violation Date: 09-11-2020  
Citation: 23 CCR 16 2716(e) - California Code of Regulations, Title 23, Chapter 16, Section(s) 2716(e)  
Violation Description: For designated operator (DO) monthly inspections conducted before October 1, 2018, failure to comply with one or more of the following requirements: Be performed by an ICC certified DO. Inspect monthly alarm history report, check that alarms are documented and responded to appropriately, and attach a copy. Inspect for the presence of liquid/debris in spill containers. Inspect for the presence of liquid/debris in under dispenser containment (UDC) and ensure that the monitoring equipment is positioned correctly. Inspect for liquid or debris in containment sumps where an alarm occurred with no service visit. Check that all testing and maintenance has been completed and documented. Verify that all facility employees have been trained in accordance with 23 CCR 2715(c). For designated operator (DO) 30 day inspections conducted on and after October 1, 2018, failure to conduct the designated UST operator visual inspection at least once every 30 days.  
Violation Notes: Returned to compliance on 10/27/2020. OBSERVATION: (1) Facility did not comply with the following DO monthly inspection requirements: Inspect for liquid or debris in containment sumps where an alarm occurred with no service visit (DO report dated 12/27/2019); (2) DO inspections conducted after 9/30/2018 must be every 30 days and in



Map ID  
Direction  
Distance  
Elevation

MAP FINDINGS

Site

Database(s)

EDR ID Number  
EPA ID Number

**SN&MLAJ, INC. (Continued)**

**S104384660**

accordance with sections 2716(a)-(e). The following reports were not conducted every 30 days: - 11/25/2019 (previous report dated 10/23/2019) - 12/27/2019 (previous report dated 11/25/2019) - 1/28/2020 (previous report dated 12/27/2019) - 2/29/2020 (previous report dated 1/28/2020) - 3/31/2020 (previous report dated 2/29/2020) - 6/30/2020 (previous report dated 5/28/2020) CORRECTIVE ACTION: Ensure that designated operators performing monthly inspections at this facility are inspecting all of the required areas and noting it on the on the reports. Submit the next DO report showing it was conducted on time and a statement from the owner/operator acknowledging they understand [Truncated]

Violation Division: Orange County Environmental Health  
Violation Program: UST  
Violation Source: CERS

Site ID: 71137  
Site Name: SN&MLAJ, Inc.  
Violation Date: 07-10-2019  
Citation: HSC 6.7 25284 - California Health and Safety Code, Chapter 6.7, Section(s) 25284  
Violation Description: Failure to obtain a valid permit to operate from the UPA including but not limited to unpaid permit fees.  
Violation Notes: Returned to compliance on 12/12/2019. OBSERVATION: Owner/Operator did not obtain and/or maintain a valid Operating Permit from the CUPA, and/or failed to pay permit fees. CORRECTIVE ACTION: Obtain and maintain a valid Operating Permit from the CUPA and/or pay all past due permit fees.

Violation Division: Orange County Environmental Health  
Violation Program: UST  
Violation Source: CERS

Site ID: 71137  
Site Name: SN&MLAJ, Inc.  
Violation Date: 07-10-2019  
Citation: 23 CCR 16 2641(h) - California Code of Regulations, Title 23, Chapter 16, Section(s) 2641(h)  
Violation Description: Failure to have an approved UST Response Plan.  
Violation Notes: Returned to compliance on 07/31/2019. OBSERVATION: Facility does not have an approved Response Plan. CORRECTIVE ACTION: Maintain an approved Response Plan immediately. Submit a copy electronically via the California Environmental Reporting System (CERS) [cers.calepa.ca.gov](http://cers.calepa.ca.gov) to abate this violation.

Violation Division: Orange County Environmental Health  
Violation Program: UST  
Violation Source: CERS

Site ID: 71137  
Site Name: SN&MLAJ, Inc.  
Violation Date: 06-21-2017  
Citation: 23 CCR 16 2712(i) - California Code of Regulations, Title 23, Chapter 16, Section(s) 2712(i)  
Violation Description: Failure to have a UST Response Plan available on site.  
Violation Notes: Returned to compliance on 09/28/2017. A current leak response plan has not been uploaded to the CERS database. Please submit a current leak response plan to CERS and maintain a copy of the plan on site. Underground storage tank documents must be submitted via the California Electronic Reporting System (CERS) located at

Map ID  
Direction  
Distance  
Elevation

MAP FINDINGS

Site

Database(s)

EDR ID Number  
EPA ID Number

**SN&MLAJ, INC. (Continued)**

**S104384660**

Violation Division: <http://cers.calepa.ca.gov/>  
Violation Program: Orange County Environmental Health  
Violation Source: UST  
CERS

Site ID: 71137  
Site Name: SN&MLAJ, Inc.  
Violation Date: 07-10-2019  
Citation: 23 CCR 16 2716(e) - California Code of Regulations, Title 23, Chapter 16, Section(s) 2716(e)  
Violation Description: For designated operator (DO) monthly inspections conducted before October 1, 2018, failure to comply with one or more of the following requirements: Be performed by an ICC certified DO. Inspect monthly alarm history report, check that alarms are documented and responded to appropriately, and attach a copy. Inspect for the presence of liquid/debris in spill containers. Inspect for the presence of liquid/debris in under dispenser containment (UDC) and ensure that the monitoring equipment is positioned correctly. Inspect for liquid or debris in containment sumps where an alarm occurred with no service visit. Check that all testing and maintenance has been completed and documented. Verify that all facility employees have been trained in accordance with 23 CCR 2715(c). For designated operator (DO) 30 day inspections conducted on and after October 1, 2018, failure to conduct the designated UST operator visual inspection at least once every 30 days.  
Violation Notes: Returned to compliance on 07/16/2019. OBSERVATION: Facility did not comply with one or more of the following DO monthly inspection requirements: Performed by an ICC certified DO for June 2019; Inspect monthly alarm history report, check that alarms are documented and responded to appropriately, and attach a copy; Inspect for the presence of liquid/debris in spill containers; Inspect for the presence of liquid/debris in under dispenser containment (UDC) and ensure that the monitoring equipment is positioned correctly; Inspect for liquid or debris in containment sumps where an alarm occurred with no service visit; Check that all testing and maintenance has been completed and documented; Verify that all facility employees have been trained in accordance with 23 CCR 2715(f)(c). DO inspections conducted after 9/30/2018 must be every 30 days and in accordance with sections 2716(a)-(e). CORRECTIVE ACTION: Ensure that DO is complying with all the requirements noted above. Submit copy of compliant DO inspection record [Truncated]  
Violation Division: Orange County Environmental Health  
Violation Program: UST  
Violation Source: CERS

Evaluation:  
Eval General Type: Other/Unknown  
Eval Date: 06-14-2016  
Violations Found: No  
Eval Type: Other, not routine, done by local agency  
Eval Notes: Monitor cert notification  
Eval Division: Orange County Environmental Health  
Eval Program: UST  
Eval Source: CERS

Eval General Type: Other/Unknown  
Eval Date: 06-15-2015

Map ID  
Direction  
Distance  
Elevation

MAP FINDINGS

Site

Database(s)

EDR ID Number  
EPA ID Number

**SN&MLAJ, INC. (Continued)**

**S104384660**

Violations Found:	No
Eval Type:	Other, not routine, done by local agency
Eval Notes:	Received the Electronic Submittal in CERS This agency has not yet reviewed submittal. Violation I610 and I582 have been corrected. Request that this site receive a permit. .
Eval Division:	Orange County Environmental Health
Eval Program:	UST
Eval Source:	CERS
Eval General Type:	Other/Unknown
Eval Date:	06-15-2015
Violations Found:	No
Eval Type:	Other, not routine, done by local agency
Eval Notes:	Status changed to receive a UST permit, per Negro.
Eval Division:	Orange County Environmental Health
Eval Program:	UST
Eval Source:	CERS
Eval General Type:	Other/Unknown
Eval Date:	06-16-2020
Violations Found:	No
Eval Type:	Other, not routine, done by local agency
Eval Notes:	The following documents were received in CERS: -Business Activities -Chemical Inventory -Facility Site Map -Emergency Response & Training Plans Violation I208 has been corrected.
Eval Division:	Orange County Environmental Health
Eval Program:	HMRRP
Eval Source:	CERS
Eval General Type:	Compliance Evaluation Inspection
Eval Date:	06-21-2017
Violations Found:	Yes
Eval Type:	Routine done by local agency
Eval Notes:	On site for routine hazardous materials and business emergency plan inspection. The inspection was conducted with Tatiana Arellano. The business changed ownership in March 2017. The change of ownership was discussed with Sukhdev Singh on the phone during the inspection. Mr. Singh said he is the current owner of the facility. Observed the facility and inspected hazardous materials storage. The following material were observed in amounts that meet or exceed the minimum volumes required for disclosure: - Gasoline (87 and 91 grades. These may be combined on the disclosure form) Carbon dioxide was observed on site at a volume that is below the reporting threshold of 1000 cu ft. Propane/LPG is for consumer retail use and is exempt from reporting requirements. The facility is responsible for identifying and disclosing all hazardous materials, to include hazardous wastes, which are above disclosure thresholds. Disclosable amounts of hazardous materials are as follows: [Truncated]
Eval Division:	Orange County Environmental Health
Eval Program:	HMRRP
Eval Source:	CERS
Eval General Type:	Compliance Evaluation Inspection
Eval Date:	06-21-2017
Violations Found:	Yes
Eval Type:	Routine done by local agency
Eval Notes:	On site for routine hazardous waste inspection. Consent to enter and

Map ID  
Direction  
Distance  
Elevation

MAP FINDINGS

Site

Database(s)

EDR ID Number  
EPA ID Number

**SN&MLAJ, INC. (Continued)**

**S104384660**

inspect was given by Tatiana Arellano. The business changed ownership in March 2017. The change of ownership was discussed with Sukhdev Singh on the phone during the inspection. Mr. Singh said he is the current owner of the facility. No hazardous waste has been generated yet. Hazardous waste generation and handling requirements were discussed with Mr. Singh. Containers used for hazardous waste storage must be labeled with the following information as soon as waste begins to accumulate: generator name and address, contents, accumulation start date, hazardous characteristic, and physical state. Manifests for waste hauling must be maintained on site. Additional information regarding hazardous waste management requirements may be found at <http://www.occupainfo.com/civicax/filebank/blobdload.aspx?BlobID=14546> Employee training and handling of waste was also discussed with Ms. Arellano. No evidence [Truncated]

Eval Division: Orange County Environmental Health  
Eval Program: HW  
Eval Source: CERS

Eval General Type: Compliance Evaluation Inspection

Eval Date: 06-21-2017

Violations Found: Yes

Eval Type: Routine done by local agency

Eval Notes: THIS REPORT SUPERCEDES THE PREVIOUS REPORT ISSUED ON THIS DATE. On site for routine UST inspection, monitoring system certification, and spill bucket testing. The facility has two double-walled tanks (87/91) monitored by a Veeder Root TLS-350 system. The monitor is operational for audible and visual alarms. Panel display reads G all functions normal. G Positive shutdown and fail safe programming were verified. In-tank probes with external audible/visual alarm are used for overfill prevention. The sensors in the tank annulars, turbine sumps, fill sumps, and UDCs shutdown the turbines when submerged in fuel. The two mechanical line leak detectors were tested prior to inspector departure but were reported to be operational. The overfill alarm was observed to be functional at simulated 90% tank volume. The spill buckets were tested after inspector departure. Testing was conducted by Oscar Cervantes of JDS Testing. Tester certifications (VR, ICC, VMI) were verified. [Truncated]

Eval Division: Orange County Environmental Health  
Eval Program: UST  
Eval Source: CERS

Eval General Type: Compliance Evaluation Inspection

Eval Date: 06-21-2018

Violations Found: Yes

Eval Type: Routine done by local agency

Eval Notes: On site to conduct a routine Underground Storage Tank inspection and witness annual monitor system certification and spill bucket testing. Testing was conducted by Oscar Cervantes of JDS Tank Testing & Repair. ICC, Veeder Root and VMI certifications were verified. Submit test results to this Agency within 30 days. The facility has two double-walled tanks (87-15k, 91-12k), monitored by a Veeder Root TLS-350R system. The monitor is operational for audible and visual alarms, panel display reads G All functions normal. G . The tanks have double-walled pressurized piping. Positive shutdown of turbines were verified when their corresponding VR-208 sensors were submerged in liquid. Fail safe and sensor out triggered positive shutdown of turbines. Dry annulars are monitored by VR-420 sensors. All UDCG s are

Map ID  
Direction  
Distance  
Elevation

MAP FINDINGS

Site

Database(s)

EDR ID Number  
EPA ID Number

**SN&MLAJ, INC. (Continued)**

**S104384660**

monitored by 208 sensors which shutdown the corresponding turbines when submerged in liquid. Mechanical line leak detectors passed testing. ATGs are used for overfill [Truncated]

Eval Division: Orange County Environmental Health  
Eval Program: UST  
Eval Source: CERS

Eval General Type: Other/Unknown  
Eval Date: 01-11-2017  
Violations Found: No  
Eval Type: Other, not routine, done by local agency  
Eval Notes: Change of Ownership on Feb 10, 2016. See email chain below. Hi Elliot, New owner can request access any time. On the facility form or make a note somewhere that the beginning date is Feb 10th. New owner will be accessing the existing submittal. The CERS ID number remains with the business so that number will remain the same. -----Original Message----- From: ELLIOT H MARKS [mailto:ukmarks@icloud.com] Sent: Tuesday, January 10, 2017 4:26 PM To: Negro, Jennifer <JNegro@ochca.com> Subject: Re: Platinum Fuel / Alliance, Stanton Ca So should he sign up with CERS online and do everything online? When should he do this? Will the ID number be the same? Sent from my iPhone > On Jan 10, 2017, at 4:23 PM, Negro, Jennifer <JNegro@ochca.com> wrote: > > Everything from CERS need to be filled out so I can do the change of ownership. > > Sent from my iPhone > > On Jan 10, 2017, at 2:44 PM, ELLIOT H MARKS <ukmarks@icloud.com> wrote: >> >> Hi [Truncated]

Eval Division: Orange County Environmental Health  
Eval Program: UST  
Eval Source: CERS

Eval General Type: Other/Unknown  
Eval Date: 05-12-2017  
Violations Found: No  
Eval Type: Other, not routine, done by local agency  
Eval Notes: File review regarding the UST do not permit project. violation i319 corrected 7-14-19 is updated today.

Eval Division: Orange County Environmental Health  
Eval Program: UST  
Eval Source: CERS

Eval General Type: Other/Unknown  
Eval Date: 05-20-2015  
Violations Found: No  
Eval Type: Other, not routine, done by local agency  
Eval Notes: Review site compliance prior to permitting. Violations outstanding for submittal of inaccurate UST permitting forms (declined since Dec 2014) and nonsubmittal of CFR and DO documents. Recommend: send Permit Warning Letter.

Eval Division: Orange County Environmental Health  
Eval Program: UST  
Eval Source: CERS

Eval General Type: Other/Unknown  
Eval Date: 05-20-2015  
Violations Found: Yes  
Eval Type: Other, not routine, done by local agency  
Eval Notes: INSPECTOR COMMENTS Violation (I582) was cited on a previous inspection

Map ID  
Direction  
Distance  
Elevation

MAP FINDINGS

Site

Database(s)

EDR ID Number  
EPA ID Number

**SN&MLAJ, INC. (Continued)**

**S104384660**

report and remains outstanding. The facility is currently using the CERS database for electronic submittals of required UST documents. If there are questions regarding this report or compliance issues, please contact your district inspector at jnegro@ochca.com Thank you.

Eval Division: Orange County Environmental Health  
Eval Program: UST  
Eval Source: CERS

Eval General Type: Other/Unknown  
Eval Date: 05-22-2015  
Violations Found: No  
Eval Type: Other, not routine, done by local agency  
Eval Notes: Change UST status to not get a permit, per Negro.  
Eval Division: Orange County Environmental Health  
Eval Program: UST  
Eval Source: CERS

Eval General Type: Other/Unknown  
Eval Date: 06-01-2015  
Violations Found: No  
Eval Type: Other, not routine, done by local agency  
Eval Notes: Spoke to Elliot on this date from Platinum Fuels, discussed why he will not be getting a permit.

Eval Division: Orange County Environmental Health  
Eval Program: UST  
Eval Source: CERS

Eval General Type: Other/Unknown  
Eval Date: 06-08-2015  
Violations Found: No  
Eval Type: Other, not routine, done by local agency  
Eval Notes: Monitor cert notification  
Eval Division: Orange County Environmental Health  
Eval Program: UST  
Eval Source: CERS

Eval General Type: Other/Unknown  
Eval Date: 06-12-2015  
Violations Found: No  
Eval Type: Other, not routine, done by local agency  
Eval Notes: Facility has received a Do not Permit letter due to facility out of compliance. Letter Sent to file .

Eval Division: Orange County Environmental Health  
Eval Program: UST  
Eval Source: CERS

Eval General Type: Other/Unknown  
Eval Date: 06-13-2017  
Violations Found: No  
Eval Type: Other, not routine, done by local agency  
Eval Notes: MC notification for 6-22-17. Due to a conflict I asked to move the test date . I received notification that the test was moved forward to 6-20-17.

Eval Division: Orange County Environmental Health  
Eval Program: UST  
Eval Source: CERS

Map ID  
Direction  
Distance  
Elevation

MAP FINDINGS

Site

Database(s)

EDR ID Number  
EPA ID Number

**SN&MLAJ, INC. (Continued)**

**S104384660**

Eval General Type:	Other/Unknown
Eval Date:	06-13-2017
Violations Found:	No
Eval Type:	Other, not routine, done by local agency
Eval Notes:	Monitor cert notification for 6-22
Eval Division:	Orange County Environmental Health
Eval Program:	UST
Eval Source:	CERS
Eval General Type:	Compliance Evaluation Inspection
Eval Date:	06-22-2016
Violations Found:	No
Eval Type:	Routine done by local agency
Eval Notes:	On site to conduct a Hazardous Waste Inspection. Hazardous waste containers are properly labeled and covered. All containers storing hazardous waste must be labeled with the following information: 1. The words G HAZARDOUS WasteG 2. Waste (name) 3. Hazardous property of the waste (e.g. G toxic, flammable, corrosive, etc.) 4. Physical state of the waste (liquid or solid) 5. Name and address of the business. 6. Accumulation date (date the first drop of waste has been placed in container) Documents Available for review: 1. Hazardous waste Manifest/Receipts (keep a copy on site for three years). - Note: A copy of the federal manifest must be sent to DTSC. (Department of Toxic Substances Control, P.O. Box 400, Sacramento, CA 95812-0400). 2. Hazardous Waste Emergency Response information. .
Eval Division:	Orange County Environmental Health
Eval Program:	HW
Eval Source:	CERS
Eval General Type:	Compliance Evaluation Inspection
Eval Date:	06-22-2016
Violations Found:	No
Eval Type:	Routine done by local agency
Eval Notes:	On site to conduct hazardous materials chemical inventory and business emergency plan The HMBEP has been submitted through ----CERS The facility has the following hazardous materials that exceed the required disclosure quantities: gasoline
Eval Division:	Orange County Environmental Health
Eval Program:	HMRRP
Eval Source:	CERS
Eval General Type:	Compliance Evaluation Inspection
Eval Date:	06-22-2016
Violations Found:	Yes
Eval Type:	Routine done by local agency
Eval Notes:	On site to witness annual monitor certification. Technician Djerl from JDS Tank Testing who certified the monitoring system has ICC Certification and Veeder-Root Certified Facility contains: 87, 91 UST. Sensors in the Sumps and Dispensers are 208. Annular sensors are 420. Outside audio and visual alarms is used for overfill. Leak detectors LD2000 Monitor is a Veeder-Root and reads all functions normal. Alarm history and setup tape reviewed while on site. Inspected all open top sumps. Documents available for review: 1) Permit 2) Maintenance and Testing records: -- Previous Monitoring System Certification conducted on 6/23/15 -- Previous Secondary Testing conducted on 8/5/15 3) Designated Operator monthly inspection reports. 4) Training Records (employee on siteMarina) 5) ELD testing on site .

Map ID  
Direction  
Distance  
Elevation

MAP FINDINGS

Site

Database(s)

EDR ID Number  
EPA ID Number

**SN&MLAJ, INC. (Continued)**

**S104384660**

Eval Division: Orange County Environmental Health  
Eval Program: UST  
Eval Source: CERS

Eval General Type: Other/Unknown  
Eval Date: 06-22-2017  
Violations Found: No  
Eval Type: Other, not routine, done by local agency  
Eval Notes: Change permit status to Do Not Issue (03) per S. Berg.  
Eval Division: Orange County Environmental Health  
Eval Program: UST  
Eval Source: CERS

Eval General Type: Compliance Evaluation Inspection  
Eval Date: 07-05-2019  
Violations Found: No  
Eval Type: Routine done by local agency  
Eval Notes: INSPECTOR COMMENT: On site for a routine hazardous waste inspection. Facility had a change of ownership, occurred on 5/29/2019. Permission to enter on 7/5/2019 was granted via phone by John Haddadin, CEO, and Mario Gayed, Cashier. Continuation of inspection was conducted on site with J. Haddadin on 7/9/2019. Walked throughout the facility. Observed hazardous waste storage areas. One 55-gallon drum of waste fuel water mix was on site, content less than 27 gallons. Container was closed and properly labeled. Facility does not have any hazardous waste manifests. EPA Number must be obtained immediately. An application can be obtained here:  
[https://www.acgov.org/forms/aceh/EPA\\_ID\\_Application.pdf](https://www.acgov.org/forms/aceh/EPA_ID_Application.pdf) No hazardous waste or universal waste observed in the dumpster/enclosure area.

Eval Division: Orange County Environmental Health  
Eval Program: HW  
Eval Source: CERS

Eval General Type: Other/Unknown  
Eval Date: 08-07-2015  
Violations Found: No  
Eval Type: Other, not routine, done by local agency  
Eval Notes: Receive the Secondary Containment Testing Report Form for testing conducted on 8/5/15. The following passed testing: -- 87, 87, 91, annular -- 87, 87, 91, piping -- 87, 87, 91 fill -- 87, 87, 91 secondary -- 87, 87, 91 spill buckets. -- UDC 1-12 Secondary Containment Testing Report Form. .

Eval Division: Orange County Environmental Health  
Eval Program: UST  
Eval Source: CERS

Eval General Type: Other/Unknown  
Eval Date: 08-12-2020  
Violations Found: Yes  
Eval Type: Other, not routine, done by local agency  
Eval Notes: INSPECTOR COMMENT: The annual monitoring system certification and leak detector test was last performed on 7/16/2019. Facility must conduct the annual monitoring system certification and leak detector test every 12 months. Immediately schedule the annual monitoring system certification and leak detector test and notify this Agency at [USTNotifications@ochca.com](mailto:USTNotifications@ochca.com) at least 48 hours prior to the testing.

Eval Division: Orange County Environmental Health



Map ID  
Direction  
Distance  
Elevation

MAP FINDINGS

Site

Database(s)

EDR ID Number  
EPA ID Number

**SN&MLAJ, INC. (Continued)**

**S104384660**

Eval Program:	UST
Eval Source:	CERS
Eval General Type:	Other/Unknown
Eval Date:	08-16-2019
Violations Found:	No
Eval Type:	Other, not routine, done by local agency
Eval Notes:	INSPECTOR COMMENT: Received Monitoring System Certification Form, Spill Container Testing Report, and Overfill Prevention Equipment Inspection, all dated 7/16/2019 (test completed on 7/25/2019). The following were tested and passed: - Monitoring System Certification - Line Leak Detector - Spill Buckets - Restrict Flow and AV Alarm (87 & 91) Designated Operator report was completed on 7/16/2019 during the monitoring certification. The following documents were submitted via CERS: - Certification of Financial Responsibility - CFO Letter - UST Response Plan The following violations have been corrected: I106 - DO inspections completed at least every 30 days I205 - Leak detection equipment tested by qualified service technician every 12 months I583 - Submitted/maintained current Cert of Financial Responsibility/mech of financial assurance I005 - Facility has an approved UST Response Plan I195 - Annular space of USTs are continuously monitored [Truncated]
Eval Division:	Orange County Environmental Health
Eval Program:	UST
Eval Source:	CERS
Eval General Type:	Other/Unknown
Eval Date:	09-29-2017
Violations Found:	No
Eval Type:	Other, not routine, done by local agency
Eval Notes:	This is an in office inspection report. The CERS (10559905) UST electronic reporting has been reviewed and accepted. Violation I582 is corrected. The facility has 2 USTs (87 and 91 Grade Fuel). The UST Facility Information page is complete for S & S Fuel Inc. DBA Alliance. The Tank pages are complete. The Monitoring Plan is complete. The Certificate of Financial Responsibility is complete for the coverage period : (7-9-17 to 7-9-18). Violation I583 is corrected. The UST Owner Statement of Designated Operator form is complete and JDS Tank Testing is the DO. Violation I802 is corrected. This completes the correction of the outstanding violations and therefore violation I481 is corrected. The facility may receive the UST Permit . An email was sent to Susan Berg Supervising Hazardous Materials Specialist to issue a valid UST Permit to the facility.
Eval Division:	Orange County Environmental Health
Eval Program:	UST
Eval Source:	CERS
Eval General Type:	Other/Unknown
Eval Date:	09-30-2020
Violations Found:	Yes
Eval Type:	Other, not routine, done by local agency
Eval Notes:	INSPECTOR COMMENT: On-site for a follow-up underground storage tank inspection. The monitoring certification was incomplete on 9/9/2020 and was completed this date. TESTER: Nol Gil, IDECO G verified ICC & Veeder-Root, & VMI Received annual monitoring certification test result, dated 9/9/2020, showing a partial monitoring certification was conducted. The following tests were performed and passed: - Line leak

Map ID  
Direction  
Distance  
Elevation

MAP FINDINGS

Site

Database(s)

EDR ID Number  
EPA ID Number

**SN&MLAJ, INC. (Continued)**

**S104384660**

detector - Spill buckets The following test was incomplete: - Annual monitoring certification The following violations have been corrected: I198 - LLD on DW press piping monitors hrly, detects a 3.0 gph leak, and restricts/shuts off flow (TCR 9d) I355 - Spill buckets meet requirements, have been tested as required, and records kept for 36 mths (TCR 9a) I205- Leak detection equipment tested by qualified service technician every 12 months (TCR 9d) Please note the annual monitoring certification test was due in June 2019 and was [Truncated]

Eval Division: Orange County Environmental Health  
Eval Program: UST  
Eval Source: CERS

Eval General Type: Other/Unknown  
Eval Date: 10-03-2017  
Violations Found: No  
Eval Type: Other, not routine, done by local agency  
Eval Notes: Spoke the contact from Alliance regarding the CERS submittal and the status of the UST Permit. He wanted to know if there was anything else to complete. I told him the CERS Submittal was accepted on 9-29-17. and that a UST Permit was sent out to the facility. He ask about a weights and measures issue regarding a bill. I told him it wasn't my jurisdiction.

Eval Division: Orange County Environmental Health  
Eval Program: UST  
Eval Source: CERS

Eval General Type: Other/Unknown  
Eval Date: 06-22-2018  
Violations Found: No  
Eval Type: Other, not routine, done by local agency  
Eval Notes: The facility has an active EPA ID number under the correct ownership of S&S Fuel Inc. DBA Alliance, CAL000429235 as of 7/18/17. The waste stream page was updated to reflect the new EPA ID number. Violation I352 cited on 6/21/17 is corrected.

Eval Division: Orange County Environmental Health  
Eval Program: HW  
Eval Source: CERS

Eval General Type: Compliance Evaluation Inspection  
Eval Date: 06-23-2015  
Violations Found: No  
Eval Type: Routine done by local agency  
Eval Notes: On site to conduct an annual routine Hazardous Waste Inspection. Met with who explained the process, escorted me through the site and gave consent to enter/inspect. Facility contains: empty 55 gallon drum for flammable waste Facility has not accumulated any waste since ownership HMBP on file

Eval Division: Orange County Environmental Health  
Eval Program: HW  
Eval Source: CERS

Eval General Type: Compliance Evaluation Inspection  
Eval Date: 06-23-2015  
Violations Found: No  
Eval Type: Routine done by local agency  
Eval Notes: On site to conduct hazardous materials chemical inventory and business emergency plan inspection this date, consent to enter, inspect and

Map ID  
Direction  
Distance  
Elevation

MAP FINDINGS

Site

Database(s)

EDR ID Number  
EPA ID Number

**SN&MLAJ, INC. (Continued)**

**S104384660**

take photographs was given The HMBEP has been submitted through ----  
CERS Employee Business Emergency Plan Training was reviewed this date.  
Safety/cleanup equipment is available. The facility has the following  
hazardous materials that exceed the required disclosure quantities:  
Gasoline 20,000 gallons

Eval Division: Orange County Environmental Health  
Eval Program: HMRRP  
Eval Source: CERS

Eval General Type: Other/Unknown  
Eval Date: 06-23-2015  
Violations Found: No  
Eval Type: Other, not routine, done by local agency  
Eval Notes: Review for MC  
Eval Division: Orange County Environmental Health  
Eval Program: UST  
Eval Source: CERS

Eval General Type: Other/Unknown  
Eval Date: 06-23-2015  
Violations Found: No  
Eval Type: Other, not routine, done by local agency  
Eval Notes: SB 989 test notification  
Eval Division: Orange County Environmental Health  
Eval Program: UST  
Eval Source: CERS

Eval General Type: Compliance Evaluation Inspection  
Eval Date: 06-23-2015  
Violations Found: Yes  
Eval Type: Routine done by local agency  
Eval Notes: On site to witness annual monitor certification. Technician Djerl from  
JDS Tank Testing who certified the monitoring system has ICC  
Certification and Veeder-Root Certified Facility contains: Regular and  
Premium UST's with 208's in Dispensers , turbines and fill, Mechanical  
LD 2000. ELD testing results in binder, Monitor is a Veeder-Root and  
reads all functions normal. Alarm history and setup tape reviewed  
while on site. Inspected all open top sumps. Documents available for  
review: 1) Permit 2) Maintenance and Testing records: -- Previous  
Monitoring System Certification conducted on 6/25/14 -- Previous  
Secondary Testing conducted on 8/2/12 this test has been scheduled. 3)  
Designated Operator monthly inspection reports. -- Alarm history is  
attached 4) Training Records Please submit a copy of Monitor  
Certification to this agency within 30 days .

Eval Division: Orange County Environmental Health  
Eval Program: UST  
Eval Source: CERS

Eval General Type: Other/Unknown  
Eval Date: 06-25-2015  
Violations Found: No  
Eval Type: Other, not routine, done by local agency  
Eval Notes: Accepted CERS Submittal on this date.  
Eval Division: Orange County Environmental Health  
Eval Program: HMRRP  
Eval Source: CERS

Map ID  
Direction  
Distance  
Elevation

MAP FINDINGS

Site

Database(s)

EDR ID Number  
EPA ID Number

**SN&MLAJ, INC. (Continued)**

**S104384660**

Eval General Type:	Other/Unknown
Eval Date:	06-29-2015
Violations Found:	No
Eval Type:	Other, not routine, done by local agency
Eval Notes:	Received the work order for the overfill alarm light being replaced and retested. Violation I681 has been corrected. All violations have been corrected. .
Eval Division:	Orange County Environmental Health
Eval Program:	UST
Eval Source:	CERS
Eval General Type:	Other/Unknown
Eval Date:	06-30-2015
Violations Found:	No
Eval Type:	Other, not routine, done by local agency
Eval Notes:	Corrected violation, violation corrected on a previous date.
Eval Division:	Orange County Environmental Health
Eval Program:	UST
Eval Source:	CERS
Eval General Type:	Other/Unknown
Eval Date:	06-30-2015
Violations Found:	No
Eval Type:	Other, not routine, done by local agency
Eval Notes:	Violation have been corrected during A01
Eval Division:	Orange County Environmental Health
Eval Program:	HW
Eval Source:	CERS
Eval General Type:	Other/Unknown
Eval Date:	07-03-2018
Violations Found:	No
Eval Type:	Other, not routine, done by local agency
Eval Notes:	CERS ID 10559905 UST submittal dated 6/27/18 was reviewed. Submittal declined - For both tanks Product/Waste Piping Construction: Primary and Secondary Containment please select "Other" and put Polyethylene. Violation I582 remains outstanding. Violation I802 for DO statement is corrected. Please resubmit within 30 days.
Eval Division:	Orange County Environmental Health
Eval Program:	UST
Eval Source:	CERS
Eval General Type:	Other/Unknown
Eval Date:	07-03-2018
Violations Found:	No
Eval Type:	Other, not routine, done by local agency
Eval Notes:	CERS ID 10559905 UST submittal dated 7/3/18 was reviewed and accepted. Violation I582 cited on 6/21/18 is corrected - tank information pages were edited to show flexible product piping for both tanks rather than fiberglass.
Eval Division:	Orange County Environmental Health
Eval Program:	UST
Eval Source:	CERS
Eval General Type:	Compliance Evaluation Inspection
Eval Date:	07-05-2019
Violations Found:	Yes

Map ID  
Direction  
Distance  
Elevation

MAP FINDINGS

Site

Database(s)

EDR ID Number  
EPA ID Number

**SN&MLAJ, INC. (Continued)**

**S104384660**

Eval Type: Routine done by local agency  
Eval Notes: INSPECTOR COMMENT: On-site for a routine inspection of the Hazardous Materials Business Plan Program. Facility had a change of ownership, occurred on 5/29/2019. Permission to enter on 7/5/2019 was granted via phone by John Haddadin, CEO, and Mario Gayed, Cashier. Continuation of inspection was conducted on site with J. Haddadin on 7/9/2019. The following hazardous materials were observed on site over reportable quantities (55 gallons for a liquid, 500 pounds for a solid, or 200 cubic feet for a compressed gas): - Gasoline (27,000 gallons)  
REQUIREMENT FOR ELECTRONIC SUBMITTAL OF HMBEP DOCUMENTS: This report serves as a notice that the facility must electronically submit a Hazardous Materials Business Plan (HMBP), which includes the following documents within 30 days of this report: - Business Activities - Owner/Operator Information - Hazardous Materials Inventory - Site Map - Emergency Response Plan - Employee Training must conduct [Truncated]

Eval Division: Orange County Environmental Health  
Eval Program: HMRRP  
Eval Source: CERS

Eval General Type: Compliance Evaluation Inspection  
Eval Date: 07-05-2019  
Violations Found: Yes  
Eval Type: Routine done by local agency  
Eval Notes: INSPECTOR COMMENT: On-site for a routine inspection of the Underground Storage Tank Program. Facility had a change of ownership, occurred on 5/29/2019. Permission to enter on 7/5/2019 was granted via phone by John Haddadin, CEO, and Mario Gayed, Cashier. Veeder-Root monitoring panel is in operation with audible and visual alarm. Continuation of inspection was conducted on site with J. Haddadin on 7/9/2019. Discussed all paperwork requirements for the Underground Storage Tank Program. Also discuss the need to immediately perform the monitoring certification and the overfill prevention equipment test, since they're overdue (see violation comment). Facilitated the transfer of the California Environmental Reporting System (CERS) data during the on-site inspection. The following paperwork are not on-site and must be completed and electronically submitted via CERS immediately: - UST Permit Application - Tank Information - Monitoring Plan [Truncated]

Eval Division: Orange County Environmental Health  
Eval Program: UST  
Eval Source: CERS

Eval General Type: Other/Unknown  
Eval Date: 07-08-2015  
Violations Found: No  
Eval Type: Other, not routine, done by local agency  
Eval Notes: CERS 10550005 Accepted Facility Information UST declined due to the following Tank Monitoring - Please fill out the Monitoring Panel Manufacturer , Leak Sensor Manufacture and Leak Sensor Model (VR 420) Piping Monitoring - Please fill out Panel Manufacturer ad Leak sensor Manufacturer UDC Monitoring (for both tanks) - UDC Leak sensor Model is incorrect it is VR 208 -- UDC Construction is not doubled walled it is single walled. -- UDC is not Secondary contained. FR coverage period 2/29/14 to 15 DO is James Djerl, from JDS

Eval Division: Orange County Environmental Health  
Eval Program: UST  
Eval Source: CERS

Map ID  
Direction  
Distance  
Elevation

MAP FINDINGS

Site

Database(s)

EDR ID Number  
EPA ID Number

**SN&MLAJ, INC. (Continued)**

**S104384660**

Eval General Type:	Other/Unknown
Eval Date:	07-14-2016
Violations Found:	No
Eval Type:	Other, not routine, done by local agency
Eval Notes:	Received the Work Orders for the Following: -- Fuel alarm on January 7th for Regular ST -- Fuel alarm on Jandy 18th for Fuel alarm in dispenser 11/12 Violation I319 had been abated All violation have been corrected. .
Eval Division:	Orange County Environmental Health
Eval Program:	UST
Eval Source:	CERS
Eval General Type:	Other/Unknown
Eval Date:	07-16-2019
Violations Found:	Yes
Eval Type:	Other, not routine, done by local agency
Eval Notes:	INSPECTOR COMMENT TESTER: Marty Schwartz, OC Tank Test G verified ICC & Veeder-Root, & VMI TANK: 87 (15,000 gallons) 91 (15,000 gallons) MONITORING PANEL: Veeder-Root TLS-350 LEAK SENSORS: 87 & 91 sumps (turbine & fill) = VR-208 87 & 91 annular sensors = VR-420; the annular sensors are inside the fill sumps. LLD: Mechanical line leak detector OVERFILL: ATGs & Ball Floats for all tanks UDCs: All monitored by VR-208 sensors. Monitoring Certification was last conducted on 6/21/2018. Secondary Containment Testing was last conducted on 8/10/2018. No test results available. Test is due every 36 months. Overfill Prevention Equipment Test is conducted this date. Test was due on 10/13/2018. The LLD was not tested due to low product in the tanks. The 87 product tank was not tested due to turbine not working properly. Facility will re-schedule the rest of the monitoring certification test at a later time. Please submit all test [Truncated]
Eval Division:	Orange County Environmental Health
Eval Program:	UST
Eval Source:	CERS
Eval General Type:	Other/Unknown
Eval Date:	07-18-2017
Violations Found:	No
Eval Type:	Other, not routine, done by local agency
Eval Notes:	Reviewed facility's CERS HMBEP Submission. Emergency Response Plan accepted. Facility Information and Hazardous Materials Inventory NOT ACCEPTED. Business Activities not accepted - once you receive your EPA ID number, please input your number into your submission. Business owner/operator Identification, please change ownership from Sukhdev Singh to S&S Fuel Inc. Site map is NOT adequate. Please create a new site map which includes the following content: north orientation, loading areas and internal roads if applicable, adjacent streets, storm drains and sewers, access and exit points, emergency gas/water/electric shutoffs, evacuation staging areas, hazardous material storage and handling areas, and emergency response equipment (fire extinguishers and hydrants).
Eval Division:	Orange County Environmental Health
Eval Program:	HMRRP
Eval Source:	CERS
Eval General Type:	Other/Unknown
Eval Date:	07-26-2016
Violations Found:	No

Map ID  
Direction  
Distance  
Elevation

MAP FINDINGS

Site

Database(s)

EDR ID Number  
EPA ID Number

**SN&MLAJ, INC. (Continued)**

**S104384660**

Eval Type:	Other, not routine, done by local agency
Eval Notes:	Received the Monitoring System Certification for the testing conducted on 6/22/16. Included in report; -- Test tape -- Plot plan -- Spill bucket report form -- Leak detector report form. Monitor system Certification passed testing. .
Eval Division:	Orange County Environmental Health
Eval Program:	UST
Eval Source:	CERS
Eval General Type:	Other/Unknown
Eval Date:	07-27-2016
Violations Found:	No
Eval Type:	Other, not routine, done by local agency
Eval Notes:	7/27/16 This submittal is being conditionally approved in order to facilitate transfer of data to California Electronic Reporting System (CERS) database. The facility will need to make the following revisions in CERS following notification of data transfer: Facility Map: Please Add the following: - Site Orientation (North, South, etc.) - Loading Areas - Adjacent Streets - Storm Drains and Sewers - Access and Exit Points - Emergency Shutoffs - Evacuation Staging Areas - Emergency Response Equipment Thank you
Eval Division:	Orange County Environmental Health
Eval Program:	HMRP
Eval Source:	CERS
Eval General Type:	Other/Unknown
Eval Date:	08-24-2017
Violations Found:	No
Eval Type:	Other, not routine, done by local agency
Eval Notes:	The CERS submission of the UST information was not accepted today. PLEASE NOTE that the CERS Website would not allow all the following text to be submitted. The details of the corrections were not included however the owner was called and a message left. A copy of this report was also emailed to the owner. Please review the following comments and make the necessary changes and resubmit immediately. Facility Information Page. NOTE the Tank Operator and the Tank Owner are different and would require an Owner / Operator Agreement form to be completed and posted in CERS. Tank Pages and Monitoring plans for both tanks needs the following corrections: -87 Tank : -The Product / Waste Piping Construction section, the Piping / Turbine Containment Sump is not Double walled. Please change it to None. - The Vent, Vapor Recovery and Riser / Fill pipe piping construction section need correction. The Riser Pipe Primary Containment is Steel not Fiberglass. The Fill [Truncated]
Eval Division:	Orange County Environmental Health
Eval Program:	UST
Eval Source:	CERS
Eval General Type:	Compliance Evaluation Inspection
Eval Date:	09-09-2020
Violations Found:	Yes
Eval Type:	Routine done by local agency
Eval Notes:	INSPECTOR COMMENT: On site for a routine hazardous waste inspection. Walked throughout the facility. Observed hazardous waste storage areas. One 55-gallon hazardous waste liquid (gasoline & water) container was stored closed and properly labeled, but not in good condition. There was a rupture line at the bottom of the container.

Map ID  
Direction  
Distance  
Elevation

MAP FINDINGS

Site

Database(s)

EDR ID Number  
EPA ID Number

**SN&MLAJ, INC. (Continued)**

**S104384660**

One 55-gallon drum with waste gasoline hoses was not labeled. A hazardous waste determination is required for this 55-gallon drum. The employee on site, Danny Ahmad, was not familiar with hazardous waste regulations, requirements, and emergency procedures. Mr. Ahmad did not know the location of the absorbent materials, labeling requirements, and hazardous waste determination. Facility has not disposed of any accumulated hazardous waste. The total amount of hazardous waste stored on site is under 100 kg. Facility generates the following waste streams: - Gasoline & water Emergency plan is available on site. No hazardous [Truncated]

Eval Division: Orange County Environmental Health  
Eval Program: HW  
Eval Source: CERS

Eval General Type: Compliance Evaluation Inspection  
Eval Date: 09-09-2020  
Violations Found: Yes  
Eval Type: Routine done by local agency  
Eval Notes: INSPECTOR COMMENT: On-site for a routine hazardous materials business plan inspection. The following hazardous materials are stored on site over reportable quantities: - Gasoline (all grades)

Eval Division: Orange County Environmental Health  
Eval Program: HMRRP  
Eval Source: CERS

Eval General Type: Compliance Evaluation Inspection  
Eval Date: 09-09-2020  
Violations Found: Yes  
Eval Type: Routine done by local agency  
Eval Notes: INSPECTOR COMMENT: TESTER: Noe Gil, IDECO G verified ICC & Veeder-Root, & VMI TANK: 87 (15,000 gallons) 91 (12,000 gallons) MONITORING PANEL: Veeder-Root TLS-350 LEAK SENSORS: All sumps are monitored by VR-208 sensors. The lids for the fill sumps were not opened at the time of the inspection, only the viewing port was accessible. Could not verify annular sensors because they are located in the fill sumps. LLD: Mechanical LLD G tested and failed (87 & 91) OVERFILL: Audible/Visual Alarms & Ball Float. Vent and vapor lines are secondarily contained. UDCs: All monitored by VR-208 sensors. Monitoring Certification was last conducted on 7/16/2019. Secondary Containment Testing was last conducted on 8/10/2018. Test is due every 36 months. Overfill Prevention Equipment Test was last tested on 7/16/2019. The annual monitoring certification was not completed this date. The technician was not able to open the 87 turbine sump lid and [Truncated]

Eval Division: Orange County Environmental Health  
Eval Program: UST  
Eval Source: CERS

Eval General Type: Other/Unknown  
Eval Date: 09-18-2015  
Violations Found: No  
Eval Type: Other, not routine, done by local agency  
Eval Notes: Accepted CERS submittal on this date. Updated Monitoring Plan UDC  
Eval Division: Orange County Environmental Health  
Eval Program: UST  
Eval Source: CERS



Map ID  
Direction  
Distance  
Elevation

MAP FINDINGS

Site

Database(s)

EDR ID Number  
EPA ID Number

**SN&MLAJ, INC. (Continued)**

**S104384660**

Eval General Type:	Other/Unknown
Eval Date:	09-28-2017
Violations Found:	No
Eval Type:	Other, not routine, done by local agency
Eval Notes:	Reviewed facility's CERS HMBEP Submission. Facility has made required corrections to Facility Information and Site Map, HMBEP accepted. Violations for failure to submit an HMBEP, Inventory, ER Plan have been corrected this date.
Eval Division:	Orange County Environmental Health
Eval Program:	HMRRP
Eval Source:	CERS
Eval General Type:	Compliance Evaluation Inspection
Eval Date:	10-27-2014
Violations Found:	No
Eval Type:	Routine done by local agency
Eval Notes:	PLATINUM FUEL INC 7470 CERRITOS AVE STANTON CA 90680 ELLIOT MARKS PRESIDENT 714-272-4960 CERS ID # 10559905 DBA ALLIANCE ukmarks@sbcglobal.net Mark Sutphin on-site for a routine inspection. Facility has changed DBA to Alliance The business is still Platinum Fuel Inc 7470 Cerritos Ave Stanton ca 90680 There are two 87 and 92) UST systems on-site (1 x 15,000 and 1 x 12,000) There are ten (10) liquid VR 208 sensors and two (2) VR 420 annular sensors. System passed monitor certification 6-24-14 Reviewed the UST compliance binder. UST Designated Operator inspections and training were reviewed. DO Certification statement is Dated 6-19-13 The latest Financial Responsibility document is dated 06/20/13. Please send an updated form to this agency within 30 days. UST CUPA forms, UST Leak Response Plan, Monitoring Plan, and Plot Plan have not been submitted on line only the business activities form has been submitted on line via CERS ID 10559905 I called the [Truncated]
Eval Division:	Orange County Environmental Health
Eval Program:	UST
Eval Source:	CERS
Eval General Type:	Compliance Evaluation Inspection
Eval Date:	10-27-2014
Violations Found:	Yes
Eval Type:	Routine done by local agency
Eval Notes:	PLATINUM FUEL INC 7470 CERRITOS AVE STANTON CA 90680 ELLIOT MARKS PRESIDENT 714-272-4960 CERS ID # 10559905 DBA ALLIANCE ukmarks@sbcglobal.net mark sutphin inspected the site this date and spoke with Elliot Marks Via Phone Facility has one 15000 gallon fuel tank and one 20000 gallon fuel tank . The facility must disclose the 35000 gallons of fuel on the HMBP . If the facility maintains a 55 gallon drum of fuel contaminated liquid at site it must also be disclosed. also correct the Business activity page to yes for facility being a hazardous waste generator
Eval Division:	Orange County Environmental Health
Eval Program:	HMRRP
Eval Source:	CERS
Eval General Type:	Compliance Evaluation Inspection
Eval Date:	10-27-2014
Violations Found:	Yes
Eval Type:	Routine done by local agency
Eval Notes:	PLATINUM FUEL INC 7470 CERRITOS AVE STANTON CA 90680 ELLIOT MARKS

Map ID  
Direction  
Distance  
Elevation

MAP FINDINGS

Site

Database(s)

EDR ID Number  
EPA ID Number

**SN&MLAJ, INC. (Continued)**

**S104384660**

Eval Division: PRESIDENT 714-272-4960 CERS ID # 10559905 DBA ALLIANCE  
Eval Program: ukmarks@sbcglobal.net mark sutphin on site for routine hazardous waste  
Eval Source: inspection . facility does not have an EPA ID # and does not have a  
drum for fuel contaminated d absorbent from fuel spills . I contacted  
Elliot Marks and informed him he must obtain an EPA ID # and get a  
properly labeled drum fore storing fuel contaminated wastes  
Orange County Environmental Health  
HW  
CERS

Eval General Type: Other/Unknown  
Eval Date: 11-05-2020  
Violations Found: No  
Eval Type: Other, not routine, done by local agency  
Eval Notes: INSPECTOR COMMENT: Received the most recent Designated UST Operator  
Monthly Visual Inspection Report, dated 10/27/2020. Report was  
completed within 30 days of the previous monthly inspection report.  
The following violation has been CORRECTED: I106 - DO inspections  
completed at least every 30 days and inspect for the presence of  
liquid/debris in spill containers. 23 CCR 16 2716(a) through (e) The  
following violations remain OUTSTANDING and must be corrected  
immediately: I161 - A current facility plot plan is maintained and has  
been submitted. Failure to submit or maintain a current facility plot  
plan. 23 CCR 16 2632(d)(1)(C), 2641(h), 2711(a)(8) OBSERVATION: The  
current plot plan has the 87 and 91 tanks flipped. The site has the  
tanks labeled on the ground with the 91 tank as the north tank and the  
87 tank as the south tank. CORRECTIVE ACTION: Update the plot plan to  
show the correct location of the underground storage tanks. Submit  
changes via the [Truncated]

Eval Division: Orange County Environmental Health  
Eval Program: UST  
Eval Source: CERS

Eval General Type: Other/Unknown  
Eval Date: 12-12-2019  
Violations Found: No  
Eval Type: Other, not routine, done by local agency  
Eval Notes: INSPECTOR COMMENT: Facility conducted employee training, dated  
8/29/2019 and updated the California Environmental Reporting System  
with a valid BOE Number on 12/11/2019. The following violations are  
now abated: I481 - Facility has a valid Permit to Operate from the  
CUPA I651 - At least one employee is present during operating hours  
that has received DO training I582 - Complete and accurate UST  
Operating Permit Application has been submitted A copy of the Permit  
to Operate will be issued via USPS mail.

Eval Division: Orange County Environmental Health  
Eval Program: UST  
Eval Source: CERS

Coordinates:  
Site ID: 71137  
Facility Name: SN&MLAJ, Inc.  
Env Int Type Code: HWG  
Program ID: 10559905  
Coord Name: Not reported  
Ref Point Type Desc: Center of a facility or station.  
Latitude: 33.809800

Map ID  
Direction  
Distance  
Elevation

MAP FINDINGS

Site

Database(s)

EDR ID Number  
EPA ID Number

**SN&MLAJ, INC. (Continued)**

**S104384660**

Longitude: -118.002300

**Affiliation:**

Affiliation Type Desc: Document Preparer  
Entity Name: Robert Zerby  
Entity Title: Not reported  
Affiliation Address: Not reported  
Affiliation City: Not reported  
Affiliation State: Not reported  
Affiliation Country: Not reported  
Affiliation Zip: Not reported  
Affiliation Phone: Not reported

Affiliation Type Desc: Operator  
Entity Name: SN&MLAJ, Inc.  
Entity Title: Not reported  
Affiliation Address: Not reported  
Affiliation City: Not reported  
Affiliation State: Not reported  
Affiliation Country: Not reported  
Affiliation Zip: Not reported  
Affiliation Phone: (562) 307-6014

Affiliation Type Desc: Parent Corporation  
Entity Name: SN&MLAJ, Inc  
Entity Title: Not reported  
Affiliation Address: Not reported  
Affiliation City: Not reported  
Affiliation State: Not reported  
Affiliation Country: Not reported  
Affiliation Zip: Not reported  
Affiliation Phone: Not reported

Affiliation Type Desc: UST Tank Owner  
Entity Name: L'inc D'Aline Corp.  
Entity Title: Not reported  
Affiliation Address: 7470 Cerritos Ave  
Affiliation City: Stanton  
Affiliation State: CA  
Affiliation Country: United States  
Affiliation Zip: 90680  
Affiliation Phone: (562) 307-6014

Affiliation Type Desc: Environmental Contact  
Entity Name: Z John Haddadin  
Entity Title: Not reported  
Affiliation Address: 7470 Cerritos Ave.  
Affiliation City: Stanton  
Affiliation State: CA  
Affiliation Country: Not reported  
Affiliation Zip: 90680  
Affiliation Phone: Not reported

Affiliation Type Desc: Legal Owner  
Entity Name: SN&LMAJ, Inc.  
Entity Title: Not reported  
Affiliation Address: 7470 Cerritos Ave.

Map ID  
Direction  
Distance  
Elevation

MAP FINDINGS

Site

Database(s)

EDR ID Number  
EPA ID Number

**SN&MLAJ, INC. (Continued)**

**S104384660**

Affiliation City: Stanton  
Affiliation State: CA  
Affiliation Country: United States  
Affiliation Zip: 90680  
Affiliation Phone: (562) 307-6014

Affiliation Type Desc: Facility Mailing Address  
Entity Name: Mailing Address  
Entity Title: Not reported  
Affiliation Address: 7470 Cerritos Ave.,  
Affiliation City: Stanton  
Affiliation State: CA  
Affiliation Country: Not reported  
Affiliation Zip: 90680  
Affiliation Phone: Not reported

Affiliation Type Desc: Identification Signer  
Entity Name: John Haddadin  
Entity Title: President/CEO  
Affiliation Address: Not reported  
Affiliation City: Not reported  
Affiliation State: Not reported  
Affiliation Country: Not reported  
Affiliation Zip: Not reported  
Affiliation Phone: Not reported

Affiliation Type Desc: Property Owner  
Entity Name: L'ine D'Aline Corp.  
Entity Title: Not reported  
Affiliation Address: 7470 Cerritos Ave.  
Affiliation City: Stanton  
Affiliation State: CA  
Affiliation Country: United States  
Affiliation Zip: 90680  
Affiliation Phone: (562) 307-6014

Affiliation Type Desc: UST Property Owner Name  
Entity Name: L'Inc D'Aline Corp  
Entity Title: Not reported  
Affiliation Address: 7470 Cerritos Ave  
Affiliation City: Stanton  
Affiliation State: CA  
Affiliation Country: United States  
Affiliation Zip: 90680  
Affiliation Phone: (562) 307-6014

Affiliation Type Desc: UST Tank Operator  
Entity Name: SN&MLAJ, Inc.  
Entity Title: Not reported  
Affiliation Address: 7470 Cerritos Ave  
Affiliation City: Stanton  
Affiliation State: CA  
Affiliation Country: United States  
Affiliation Zip: 90680  
Affiliation Phone: (562) 307-6014

Affiliation Type Desc: CUPA District

Map ID  
Direction  
Distance  
Elevation

MAP FINDINGS

Site

Database(s)

EDR ID Number  
EPA ID Number

**SN&MLAJ, INC. (Continued)**

**S104384660**

Entity Name: Orange County Env Health  
Entity Title: Not reported  
Affiliation Address: 1241 East Dyer Road Suite 120  
Affiliation City: Santa Ana  
Affiliation State: CA  
Affiliation Country: Not reported  
Affiliation Zip: 92705-5611  
Affiliation Phone: (714) 433-6406

**707**  
**WSW**  
**1/4-1/2**  
**0.412 mi.**  
**2173 ft.**

**RUSS YOUNG**  
**7542 INDUSTRIAL**  
**STANTON, CA 90680**

**LUST** **S104159879**  
**Cortese** **N/A**  
**HIST CORTESE**  
**CERS**

**Relative:**  
**Lower**  
**Actual:**  
**55 ft.**

**LUST:**  
Name: RUSS YOUNG  
Address: 7542 INDUSTRIAL  
City, State, Zip: STANTON, CA 90680  
Lead Agency: ORANGE COUNTY LOP  
Case Type: LUST Cleanup Site  
Geo Track: [http://geotracker.waterboards.ca.gov/profile\\_report.asp?global\\_id=T0605900258](http://geotracker.waterboards.ca.gov/profile_report.asp?global_id=T0605900258)  
Global Id: T0605900258  
Latitude: 33.801405  
Longitude: -118.000921  
Status: Completed - Case Closed  
Status Date: 03/30/1988  
Case Worker: SR  
RB Case Number: 083000329T  
Local Agency: ORANGE COUNTY LOP  
File Location: Local Agency  
Local Case Number: 86UT050  
Potential Media Affect: Other Groundwater (uses other than drinking water)  
Potential Contaminants of Concern: Stoddard solvent / Mineral Spirits / Distillates, Gasoline  
Site History: Not reported

**LUST:**  
Global Id: T0605900258  
Contact Type: Regional Board Caseworker  
Contact Name: PATRICIA HANNON  
Organization Name: SANTA ANA RWQCB (REGION 8)  
Address: 3737 MAIN STREET, SUITE 500  
City: RIVERSIDE  
Email: [patricia.hannon@waterboards.ca.gov](mailto:patricia.hannon@waterboards.ca.gov)  
Phone Number: Not reported

Global Id: T0605900258  
Contact Type: Local Agency Caseworker  
Contact Name: SHYAMALA RAJAGOPAL  
Organization Name: ORANGE COUNTY LOP  
Address: 1241 E. DYER ROAD SUITE 120  
City: SANTA ANA  
Email: [srajagopal@ochca.com](mailto:srajagopal@ochca.com)  
Phone Number: 7144336262

**LUST:**  
Global Id: T0605900258

Map ID  
Direction  
Distance  
Elevation

MAP FINDINGS

Site

Database(s)

EDR ID Number  
EPA ID Number

**RUSS YOUNG (Continued)**

**S104159879**

Action Type: ENFORCEMENT  
Date: 08/16/2020  
Action: Historic Files  
  
Global Id: T0605900258  
Action Type: ENFORCEMENT  
Date: 03/30/1988  
Action: Closure/No Further Action Letter

**LUST:**

Global Id: T0605900258  
Status: Completed - Case Closed  
Status Date: 03/30/1988  
  
Global Id: T0605900258  
Status: Open - Case Begin Date  
Status Date: 03/30/1988

**LUST REG 8:**

Name: RUSS YOUNG  
Address: 7542 INDUSTRIAL  
City: STANTON  
Region: 8  
County: Orange  
Regional Board: Santa Ana Region  
Facility Status: Case Closed  
Case Number: 083000329T  
Local Case Num: 86UT050  
Case Type: Other ground water affected  
Substance: 49,8006619  
Qty Leaked: 0  
Abate Method: Not reported  
Cross Street: Not reported  
Enf Type: Not reported  
Funding: Not reported  
How Discovered: Tank Closure  
How Stopped: Close Tank  
Leak Cause: Unknown  
Leak Source: Unknown  
Global ID: T0605900258  
How Stopped Date: 9/9/9999  
Enter Date: Not reported  
Date Confirmation of Leak Began: Not reported  
Date Preliminary Assessment Began: Not reported  
Discover Date: 1/1/1965  
Enforcement Date: Not reported  
Close Date: 3/30/1988  
Date Prelim Assessment Workplan Submitted: Not reported  
Date Pollution Characterization Began: Not reported  
Date Remediation Plan Submitted: Not reported  
Date Remedial Action Underway: Not reported  
Date Post Remedial Action Monitoring: Not reported  
Enter Date: Not reported  
GW Qualifies: Not reported  
Soil Qualifies: Not reported

Map ID  
Direction  
Distance  
Elevation

MAP FINDINGS

Site

Database(s)

EDR ID Number  
EPA ID Number

**RUSS YOUNG (Continued)**

**S104159879**

Operator:	Not reported
Facility Contact:	Not reported
Interim:	Not reported
Oversite Program:	LUST
Latitude:	33.8016265
Longitude:	-118.0014655
MTBE Date:	Not reported
Max MTBE GW:	Not reported
MTBE Concentration:	0
Max MTBE Soil:	Not reported
MTBE Fuel:	0
MTBE Tested:	Not Required to be Tested.
MTBE Class:	*
Staff:	PAH
Staff Initials:	SK
Lead Agency:	Local Agency
Local Agency:	30000L
Hydr Basin #:	Not reported
Beneficial:	MUN
Priority:	Not reported
Cleanup Fund Id:	Not reported
Work Suspended:	Not reported
Summary:	Not reported

**ORANGE CO. LUST:**

Name:	RUSS YOUNG
Address:	7542 INDUSTRIAL WAY
City,State,Zip:	STANTON, CA 90680
Region:	ORANGE
Facility Id:	86UT050
Released Substance:	Paint thinner; Gasoline-Automotive (motor gasoline and additives), leaded & unleaded
Date Closed:	03/30/1988
Record ID:	RO0001997

**CORTESE:**

Name:	RUSS YOUNG
Address:	7542 INDUSTRIAL
City,State,Zip:	STANTON, CA 90680
Region:	CORTESE
Envirostor Id:	Not reported
Global ID:	T0605900258
Site/Facility Type:	LUST CLEANUP SITE
Cleanup Status:	COMPLETED - CASE CLOSED
Status Date:	Not reported
Site Code:	Not reported
Latitude:	Not reported
Longitude:	Not reported
Owner:	Not reported
Enf Type:	Not reported
Swat R:	Not reported
Flag:	active
Order No:	Not reported
Waste Discharge System No:	Not reported
Effective Date:	Not reported
Region 2:	Not reported

Map ID  
Direction  
Distance  
Elevation

MAP FINDINGS

Site

Database(s)

EDR ID Number  
EPA ID Number

**RUSS YOUNG (Continued)**

**S104159879**

WID Id: Not reported  
Solid Waste Id No: Not reported  
Waste Management Unit Name: Not reported  
File Name: Active Open

**HIST CORTESE:**

edr\_fname: RUSS YOUNG PRINTING  
edr\_fadd1: 7542 INDUSTRIAL  
City,State,Zip: STANTON, CA 90680  
Region: CORTESE  
Facility County Code: 30  
Reg By: LTNKA  
Reg Id: 083000329T

**CERS:**

Name: RUSS YOUNG  
Address: 7542 INDUSTRIAL  
City,State,Zip: STANTON, CA 90680  
Site ID: 217023  
CERS ID: T0605900258  
CERS Description: Leaking Underground Storage Tank Cleanup Site

**Affiliation:**

Affiliation Type Desc: Local Agency Caseworker  
Entity Name: SHYAMALA RAJAGOPAL - ORANGE COUNTY LOP  
Entity Title: Not reported  
Affiliation Address: 1241 E. DYER ROAD SUITE 120  
Affiliation City: SANTA ANA  
Affiliation State: CA  
Affiliation Country: Not reported  
Affiliation Zip: Not reported  
Affiliation Phone: 7144336262

Affiliation Type Desc: Regional Board Caseworker  
Entity Name: PATRICIA HANNON - SANTA ANA RWQCB (REGION 8)  
Entity Title: Not reported  
Affiliation Address: 3737 MAIN STREET, SUITE 500  
Affiliation City: RIVERSIDE  
Affiliation State: CA  
Affiliation Country: Not reported  
Affiliation Zip: Not reported  
Affiliation Phone: Not reported

**BO708  
NNW  
1/4-1/2  
0.438 mi.  
2311 ft.**

**PICK YOUR PART AUTO WRECKING  
1235 BEACH BLVD. S.  
ANAHEIM, CA 92804  
  
Site 1 of 3 in cluster BO**

**LUST S106163136  
Cortese N/A**

**Relative:  
Higher**

**LUST:**

**Actual:  
73 ft.**

Name: PICK YOUR PART AUTO WRECKING  
Address: 1235 BEACH BLVD. S.  
City,State,Zip: ANAHEIM, CA 92804  
Lead Agency: SANTA ANA RWQCB (REGION 8)  
Case Type: LUST Cleanup Site  
Geo Track: [http://geotracker.waterboards.ca.gov/profile\\_report.asp?global\\_id=T0605905177](http://geotracker.waterboards.ca.gov/profile_report.asp?global_id=T0605905177)



Map ID  
Direction  
Distance  
Elevation

MAP FINDINGS

Site

Database(s)

EDR ID Number  
EPA ID Number

**PICK YOUR PART AUTO WRECKING (Continued)**

**S106163136**

Global Id: T0605905177  
Latitude: 33.816221  
Longitude: -117.993491  
Status: Completed - Case Closed  
Status Date: 10/12/2016  
Case Worker: RS  
RB Case Number: 083003979T  
Local Agency: ANAHEIM CITY  
File Location: Regional Board  
Local Case Number: Not reported  
Potential Media Affect: Other Groundwater (uses other than drinking water)  
Potential Contaminants of Concern: Gasoline, MTBE / TBA / Other Fuel Oxygenates  
Site History: .

**LUST:**

Global Id: T0605905177  
Contact Type: Local Agency Caseworker  
Contact Name: RALPH MCCAFFREY  
Organization Name: ANAHEIM CITY  
Address: 201 S. ANAHEIM BLVD. MS 601  
City: ANAHEIM  
Email: rmccaffrey@anaheim.net  
Phone Number: Not reported

Global Id: T0605905177  
Contact Type: Regional Board Caseworker  
Contact Name: ROSE SCOTT  
Organization Name: SANTA ANA RWQCB (REGION 8)  
Address: 3737 MAIN STREET, SUITE 500  
City: RIVERSIDE  
Email: rose.scott@waterboards.ca.gov  
Phone Number: 9513206375

**LUST:**

Global Id: T0605905177  
Action Type: RESPONSE  
Date: 07/30/2015  
Action: Monitoring Report - Semi-Annually - Regulator Responded

Global Id: T0605905177  
Action Type: Other  
Date: 06/12/2003  
Action: Leak Discovery

Global Id: T0605905177  
Action Type: RESPONSE  
Date: 06/12/2003  
Action: Other Report / Document

Global Id: T0605905177  
Action Type: ENFORCEMENT  
Date: 06/12/2014  
Action: Staff Letter

Global Id: T0605905177  
Action Type: RESPONSE  
Date: 01/30/2016

Map ID  
Direction  
Distance  
Elevation

MAP FINDINGS

Site

Database(s)

EDR ID Number  
EPA ID Number

**PICK YOUR PART AUTO WRECKING (Continued)**

**S106163136**

Action: Monitoring Report - Semi-Annually - Regulator Responded

Global Id: T0605905177  
Action Type: ENFORCEMENT  
Date: 03/18/2015  
Action: File review

Global Id: T0605905177  
Action Type: ENFORCEMENT  
Date: 08/03/2015  
Action: Meeting

Global Id: T0605905177  
Action Type: ENFORCEMENT  
Date: 05/28/2015  
Action: Staff Letter

Global Id: T0605905177  
Action Type: ENFORCEMENT  
Date: 10/12/2016  
Action: Closure/No Further Action Letter

Global Id: T0605905177  
Action Type: RESPONSE  
Date: 12/08/2003  
Action: Site Assessment Report

Global Id: T0605905177  
Action Type: ENFORCEMENT  
Date: 03/09/2016  
Action: Notification - Preclosure

Global Id: T0605905177  
Action Type: Other  
Date: 12/18/2003  
Action: Leak Stopped

Global Id: T0605905177  
Action Type: RESPONSE  
Date: 12/09/2004  
Action: Soil and Water Investigation Report

Global Id: T0605905177  
Action Type: RESPONSE  
Date: 09/24/2003  
Action: Soil and Water Investigation Workplan

Global Id: T0605905177  
Action Type: ENFORCEMENT  
Date: 04/23/2012  
Action: File review

Global Id: T0605905177  
Action Type: ENFORCEMENT  
Date: 09/08/2010  
Action: File review

Map ID  
Direction  
Distance  
Elevation

MAP FINDINGS

Site

Database(s)

EDR ID Number  
EPA ID Number

**PICK YOUR PART AUTO WRECKING (Continued)**

**S106163136**

Global Id: T0605905177  
Action Type: REMEDIATION  
Date: 11/07/2003  
Action: Other (Use Description Field)

Global Id: T0605905177  
Action Type: Other  
Date: 07/23/2004  
Action: Leak Reported

Global Id: T0605905177  
Action Type: ENFORCEMENT  
Date: 04/16/2009  
Action: Letter - Notice

Global Id: T0605905177  
Action Type: ENFORCEMENT  
Date: 06/20/2013  
Action: File review

**LUST:**

Global Id: T0605905177  
Status: Open - Case Begin Date  
Status Date: 06/12/2003

Global Id: T0605905177  
Status: Open - Site Assessment  
Status Date: 12/24/2003

Global Id: T0605905177  
Status: Open - Site Assessment  
Status Date: 01/29/2004

Global Id: T0605905177  
Status: Open - Site Assessment  
Status Date: 03/20/2006

Global Id: T0605905177  
Status: Open - Site Assessment  
Status Date: 04/11/2006

Global Id: T0605905177  
Status: Open - Site Assessment  
Status Date: 09/11/2007

Global Id: T0605905177  
Status: Open - Site Assessment  
Status Date: 11/27/2007

Global Id: T0605905177  
Status: Open - Site Assessment  
Status Date: 12/06/2007

Global Id: T0605905177  
Status: Open - Site Assessment  
Status Date: 04/25/2008

Map ID  
Direction  
Distance  
Elevation

MAP FINDINGS

Site

Database(s)

EDR ID Number  
EPA ID Number

**PICK YOUR PART AUTO WRECKING (Continued)**

**S106163136**

Global Id:	T0605905177
Status:	Open - Site Assessment
Status Date:	06/03/2008
Global Id:	T0605905177
Status:	Open - Assessment & Interim Remedial Action
Status Date:	03/27/2009
Global Id:	T0605905177
Status:	Open - Assessment & Interim Remedial Action
Status Date:	03/05/2012
Global Id:	T0605905177
Status:	Open - Eligible for Closure
Status Date:	01/25/2016
Global Id:	T0605905177
Status:	Completed - Case Closed
Status Date:	10/12/2016

**LUST REG 8:**

Name:	PICK YOUR PART AUTO WRECKING
Address:	1235 BEACH BLVD. S.
City:	ANAHEIM
Region:	8
County:	Orange
Regional Board:	Santa Ana Region
Facility Status:	Preliminary site assessment workplan submitted
Case Number:	083003979T
Local Case Num:	Not reported
Case Type:	Other ground water affected
Substance:	8006619,MTBE
Qty Leaked:	Not reported
Abate Method:	Not reported
Cross Street:	Not reported
Enf Type:	Not reported
Funding:	Not reported
How Discovered:	UM
How Stopped:	RPP
Leak Cause:	UNK
Leak Source:	Piping
Global ID:	T0605905177
How Stopped Date:	12/18/2003
Enter Date:	Not reported
Date Confirmation of Leak Began:	12/24/2003
Date Preliminary Assessment Began:	Not reported
Discover Date:	6/12/2003
Enforcement Date:	Not reported
Close Date:	Not reported
Date Prelim Assessment Workplan Submitted:	1/29/2004
Date Pollution Characterization Began:	Not reported
Date Remediation Plan Submitted:	Not reported
Date Remedial Action Underway:	Not reported
Date Post Remedial Action Monitoring:	Not reported
Enter Date:	Not reported
GW Qualifies:	Not reported

Map ID  
Direction  
Distance  
Elevation

MAP FINDINGS

Site

Database(s)

EDR ID Number  
EPA ID Number

**PICK YOUR PART AUTO WRECKING (Continued)**

**S106163136**

Soil Qualifies:	Not reported
Operator:	Not reported
Facility Contact:	Not reported
Interim:	Not reported
Oversite Program:	Not reported
Latitude:	0
Longitude:	0
MTBE Date:	Not reported
Max MTBE GW:	Not reported
MTBE Concentration:	0
Max MTBE Soil:	Not reported
MTBE Fuel:	0
MTBE Tested:	Not Required to be Tested.
MTBE Class:	*
Staff:	VJJ
Staff Initials:	RM
Lead Agency:	Local Agency
Local Agency:	30011
Hydr Basin #:	Not reported
Beneficial:	Not reported
Priority:	Not reported
Cleanup Fund Id:	Not reported
Work Suspended:	Not reported
Summary:	Not reported

**CORTESE:**

Name:	PICK YOUR PART AUTO WRECKING
Address:	1235 BEACH BLVD. S.
City,State,Zip:	ANAHEIM, CA 92804
Region:	CORTESE
Envirostor Id:	Not reported
Global ID:	T0605905177
Site/Facility Type:	LUST CLEANUP SITE
Cleanup Status:	COMPLETED - CASE CLOSED
Status Date:	Not reported
Site Code:	Not reported
Latitude:	Not reported
Longitude:	Not reported
Owner:	Not reported
Enf Type:	Not reported
Swat R:	Not reported
Flag:	active
Order No:	Not reported
Waste Discharge System No:	Not reported
Effective Date:	Not reported
Region 2:	Not reported
WID Id:	Not reported
Solid Waste Id No:	Not reported
Waste Management Uit Name:	Not reported
File Name:	Active Open

Map ID  
Direction  
Distance  
Elevation

MAP FINDINGS

	Site	Database(s)	EDR ID Number EPA ID Number
<b>BP709</b> <b>SW</b> <b>1/4-1/2</b> <b>0.464 mi.</b> <b>2452 ft.</b>	<b>CR AND R INC</b> <b>11292 WESTERN AVE</b> <b>STANTON, CA 90680</b>  <b>Site 1 of 3 in cluster BP</b>	<b>RCRA-SQG</b> <b>LUST</b> <b>FINDS</b> <b>ECHO</b> <b>WDS</b>	<b>1000151893</b> <b>CAD054787882</b>
<b>Relative:</b> <b>Lower</b>	RCRA-SQG:		
<b>Actual:</b> <b>57 ft.</b>	Date Form Received by Agency:	1986-08-11 00:00:00.0	
	Handler Name:	CR AND R INC	
	Handler Address:	11292 WESTERN AVE	
	Handler City,State,Zip:	STANTON, CA 90680	
	EPA ID:	CAD054787882	
	Contact Name:	ENVIRONMENTAL MANAGER	
	Contact Address:	11292 WESTERN AVE	
	Contact City,State,Zip:	STANTON, CA 90680	
	Contact Telephone:	714-826-9049	
	Contact Fax:	Not reported	
	Contact Email:	Not reported	
	Contact Title:	Not reported	
	EPA Region:	09	
	Land Type:	Other	
	Federal Waste Generator Description:	Small Quantity Generator	
	Non-Notifier:	Not reported	
	Biennial Report Cycle:	Not reported	
	Accessibility:	Not reported	
	Active Site Indicator:	Handler Activities	
	State District Owner:	CA	
	State District:	4	
	Mailing Address:	PO BOX 125	
	Mailing City,State,Zip:	STANTON, CA 90680	
	Owner Name:	CR AND R INC	
	Owner Type:	Private	
	Operator Name:	NOT REQUIRED	
	Operator Type:	Private	
	Short-Term Generator Activity:	No	
	Importer Activity:	No	
	Mixed Waste Generator:	No	
	Transporter Activity:	No	
	Transfer Facility Activity:	No	
	Recycler Activity with Storage:	No	
	Small Quantity On-Site Burner Exemption:	No	
	Smelting Melting and Refining Furnace Exemption:	No	
	Underground Injection Control:	No	
	Off-Site Waste Receipt:	No	
	Universal Waste Indicator:	No	
	Universal Waste Destination Facility:	No	
	Federal Universal Waste:	No	
	Active Site Fed-Reg Treatment Storage and Disposal Facility:	Not reported	
	Active Site Converter Treatment storage and Disposal Facility:	Not reported	
	Active Site State-Reg Treatment Storage and Disposal Facility:	Not reported	
	Active Site State-Reg Handler:	---	
	Federal Facility Indicator:	Not reported	
	Hazardous Secondary Material Indicator:	N	
	Sub-Part K Indicator:	Not reported	
	Commercial TSD Indicator:	No	
	Treatment Storage and Disposal Type:	Not reported	
	2018 GPRA Permit Baseline:	Not on the Baseline	
	2018 GPRA Renewals Baseline:	Not on the Baseline	
	Permit Renewals Workload Universe:	Not reported	

Map ID  
Direction  
Distance  
Elevation

MAP FINDINGS

Site

Database(s)

EDR ID Number  
EPA ID Number

**CR AND R INC (Continued)**

**1000151893**

Permit Workload Universe:	Not reported
Permit Progress Universe:	Not reported
Post-Closure Workload Universe:	Not reported
Closure Workload Universe:	Not reported
202 GPRA Corrective Action Baseline:	No
Corrective Action Workload Universe:	No
Subject to Corrective Action Universe:	No
Non-TSDFs Where RCRA CA has Been Imposed Universe:	No
TSDFs Potentially Subject to CA Under 3004 (u)/(v) Universe:	No
TSDFs Only Subject to CA under Discretionary Auth Universe:	No
Corrective Action Priority Ranking:	No NCAPS ranking
Environmental Control Indicator:	No
Institutional Control Indicator:	No
Human Exposure Controls Indicator:	N/A
Groundwater Controls Indicator:	N/A
Operating TSDF Universe:	Not reported
Full Enforcement Universe:	Not reported
Significant Non-Complier Universe:	No
Unaddressed Significant Non-Complier Universe:	No
Addressed Significant Non-Complier Universe:	No
Significant Non-Complier With a Compliance Schedule Universe:	No
Financial Assurance Required:	Not reported
Handler Date of Last Change:	2002-06-27 03:20:43.0
Recognized Trader-Importer:	No
Recognized Trader-Exporter:	No
Importer of Spent Lead Acid Batteries:	No
Exporter of Spent Lead Acid Batteries:	No
Recycler Activity Without Storage:	No
Manifest Broker:	No
Sub-Part P Indicator:	No

**Handler - Owner Operator:**

Owner/Operator Indicator:	Operator
Owner/Operator Name:	NOT REQUIRED
Legal Status:	Private
Date Became Current:	Not reported
Date Ended Current:	Not reported
Owner/Operator Address:	NOT REQUIRED
Owner/Operator City,State,Zip:	NOT REQUIRED, ME 99999
Owner/Operator Telephone:	415-555-1212
Owner/Operator Telephone Ext:	Not reported
Owner/Operator Fax:	Not reported
Owner/Operator Email:	Not reported

Owner/Operator Indicator:	Owner
Owner/Operator Name:	CR AND R INC
Legal Status:	Private
Date Became Current:	Not reported
Date Ended Current:	Not reported
Owner/Operator Address:	NOT REQUIRED
Owner/Operator City,State,Zip:	NOT REQUIRED, ME 99999
Owner/Operator Telephone:	415-555-1212
Owner/Operator Telephone Ext:	Not reported
Owner/Operator Fax:	Not reported
Owner/Operator Email:	Not reported

Map ID  
Direction  
Distance  
Elevation

MAP FINDINGS

Site

Database(s)

EDR ID Number  
EPA ID Number

**CR AND R INC (Continued)**

**1000151893**

Historic Generators:

Receive Date:	1986-08-11 00:00:00.0
Handler Name:	CR AND R INC
Federal Waste Generator Description:	Small Quantity Generator
State District Owner:	CA
Large Quantity Handler of Universal Waste:	No
Recognized Trader Importer:	No
Recognized Trader Exporter:	No
Spent Lead Acid Battery Importer:	No
Spent Lead Acid Battery Exporter:	No
Current Record:	Yes
Non Storage Recycler Activity:	Not reported
Electronic Manifest Broker:	Not reported

List of NAICS Codes and Descriptions:

NAICS Codes:	No NAICS Codes Found
--------------	----------------------

Facility Has Received Notices of Violations:

Violations:	No Violations Found
-------------	---------------------

Evaluation Action Summary:

Evaluations:	No Evaluations Found
--------------	----------------------

LUST REG 8:

Name:	CR & R
Address:	11292 WESTERN AVE
City:	STANTON
Region:	8
County:	Orange
Regional Board:	Santa Ana Region
Facility Status:	Pollution Characterization
Case Number:	083003761T
Local Case Num:	00UT005
Case Type:	Other ground water affected
Substance:	8006619,1203
Qty Leaked:	0
Abate Method:	Not reported
Cross Street:	Not reported
Enf Type:	SEL
Funding:	Not reported
How Discovered:	Tank Closure
How Stopped:	New Tank
Leak Cause:	Unknown
Leak Source:	Unknown
Global ID:	T0605999023
How Stopped Date:	9/9/9999
Enter Date:	Not reported
Date Confirmation of Leak Began:	Not reported
Date Preliminary Assessment Began:	Not reported
Discover Date:	1/2/1998
Enforcement Date:	Not reported
Close Date:	Not reported
Date Prelim Assessment Workplan Submitted:	Not reported
Date Pollution Characterization Began:	8/24/2001



Map ID  
Direction  
Distance  
Elevation

MAP FINDINGS

Site

Database(s)

EDR ID Number  
EPA ID Number

**CR AND R INC (Continued)**

**1000151893**

Date Remediation Plan Submitted:	Not reported
Date Remedial Action Underway:	Not reported
Date Post Remedial Action Monitoring:	Not reported
Enter Date:	Not reported
GW Qualifies:	=
Soil Qualifies:	Not reported
Operator:	Not reported
Facility Contact:	Not reported
Interim:	Not reported
Oversite Program:	LUST
Latitude:	33.799227
Longitude:	-118.001434
MTBE Date:	10/4/2001
Max MTBE GW:	3690
MTBE Concentration:	0
Max MTBE Soil:	Not reported
MTBE Fuel:	0
MTBE Tested:	MTBE Detected. Site tested for MTBE & MTBE detected
MTBE Class:	*
Staff:	RS
Staff Initials:	SK
Lead Agency:	Local Agency
Local Agency:	30000L
Hydr Basin #:	Not reported
Beneficial:	MUN
Priority:	Not reported
Cleanup Fund Id:	Not reported
Work Suspended:	Not reported
Summary:	Not reported

**FINDS:**

Registry ID: 110002649992

Click Here:

**Environmental Interest/Information System:**

California Hazardous Waste Tracking System - Datamart (HWTS-DATAMART) provides California with information on hazardous waste shipments for generators, transporters, and treatment, storage, and disposal facilities.

US EPA TRIS (Toxics Release Inventory System) contains information from facilities on the amounts of over 300 listed toxic chemicals that these facilities release directly to air, water, land, or that are transported off-site.

RCRAInfo is a national information system that supports the Resource Conservation and Recovery Act (RCRA) program through the tracking of events and activities related to facilities that generate, transport, and treat, store, or dispose of hazardous waste. RCRAInfo allows RCRA program staff to track the notification, permit, compliance, and corrective action activities required under RCRA.

HAZARDOUS AIR POLLUTANT MAJOR

[Click this hyperlink](#) while viewing on your computer to access additional FINDS: detail in the EDR Site Report.

**ECHO:**

Envid: 1000151893  
Registry ID: 110002649992

Map ID  
Direction  
Distance  
Elevation

MAP FINDINGS

Site

Database(s)

EDR ID Number  
EPA ID Number

**CR AND R INC (Continued)**

**1000151893**

DFR URL: <http://echo.epa.gov/detailed-facility-report?fid=110002649992>  
Name: CR & R INC  
Address: 11292 WESTERN AVENUE  
City,State,Zip: STANTON, CA 90680

**WDS:**

Name: CR & R INC.  
Address: 11292 WESTERN AVE  
City: STANTON  
Facility ID: Santa Ana River 30I000311  
Facility Type: Industrial - Facility that treats and/or disposes of liquid or semisolid wastes from any servicing, producing, manufacturing or processing operation of whatever nature, including mining, gravel washing, geothermal operations, air conditioning, ship building and repairing, oil production, storage and disposal operations, water pumping.

Facility Status: Active - Any facility with a continuous or seasonal discharge that is under Waste Discharge Requirements.

NPDES Number: CAS000001 The 1st 2 characters designate the state. The remaining 7 are assigned by the Regional Board

Subregion: 8  
Facility Telephone: 7148269049  
Facility Contact: DONNA COLLIER  
Agency Name: RONNENBERG CLIFF  
Agency Address: 11292 WESTERN AVE  
Agency City,St,Zip: STANTON 90680  
Agency Contact: ROGER BROWN  
Agency Telephone: 7148269049

Agency Type: Private  
SIC Code: 0  
SIC Code 2: Not reported  
Primary Waste Type: Not reported  
Primary Waste: Not reported  
Waste Type2: Not reported  
Waste2: Not reported  
Primary Waste Type: Not reported  
Secondary Waste: Not reported  
Secondary Waste Type: Not reported

Design Flow: 0  
Baseline Flow: 0  
Reclamation: Not reported  
POTW: Not reported

Treat To Water: Minor Threat to Water Quality. A violation of a regional board order should cause a relatively minor impairment of beneficial uses compared to a major or minor threat. Not: All nurds without a TTWQ will be considered a minor threat to water quality unless coded at a higher Level. A Zero (0) may be used to code those NURDS that are found to represent no threat to water quality.

Complexity: Category C - Facilities having no waste treatment systems, such as cooling water dischargers or those who must comply through best management practices, facilities with passive waste treatment and disposal systems, such as septic systems with subsurface disposal, or dischargers having waste storage systems with land disposal such as dairy waste ponds.

Map ID  
Direction  
Distance  
Elevation

MAP FINDINGS

Site

Database(s)

EDR ID Number  
EPA ID Number

**BP710**  
**SW**  
**1/4-1/2**  
**0.464 mi.**  
**2452 ft.**  
**Relative:**  
**Lower**  
**Actual:**  
**57 ft.**

**CR R INC**  
**11292 WESTERN AVE**  
**STANTON, CA 90680**  
**Site 2 of 3 in cluster BP**

**SWF/LF**  
**LUST**  
**HAULERS**  
**CERS HAZ WASTE**  
**SWEEPS UST**  
**CERS TANKS**  
**Cortese**  
**EMI**  
**HWT**  
**NPDES**  
**PROC**  
**CIWQS**  
**CERS**  
**S100933322**  
**N/A**

LOS ANGELES CO. LF:

Name: C R & R INCORPORATED - STANTON  
Address: 11292 WESTERN AVE.  
City,State,Zip: STANTON, CA 90680  
Site ID: 458  
Alt. Site Name: Not reported  
Alt. Address: Not reported  
Site Contact: Not reported  
Site Contact Phone: (800) 826-9677  
Site Email: mikep@crrmail.com  
Site Website: www.crrwasteservices.com  
Site Type: Waste Hauler  
Site SWIS Number: 19-AS-0539  
Beginning Operation Date: Not reported  
Ending Operation Date: Not reported  
Local Enforcement Agency: Not reported  
Maximun Depth Fill(Ft): Not reported  
Permitted Capacity: Not reported  
Present Use: Not reported  
Remaining Capacity(Million): Not reported  
Status: Active  
Waste Accepted: Not reported  
Hours of Operation: Mon to Fri, 7 AM - 4 PM; Sat, 7 AM - 12 PM  
Disposal Area (Acre): Not reported

Detail As Of 01/2014:

Operator Name: CR & R, Inc.  
Operator Address: 12739 Lakeland RD.  
Operator City/State/Zip: Santa Fe Springs, CA 90670  
Operator Contact: Brent Speers  
Operator Telephone: (562) 944-4716x1501  
Operator Email: jygarcia20@hotmail.com  
Owner Name: Unknown  
Owner Address: Not reported  
Owner City/State/Zip: Not reported  
Owner Contact: Not reported  
Owner Telephone: Not reported  
Owner Email: Not reported  
District: Not reported  
Site Mailing Address: Not reported

LUST:

Name: CR & R  
Address: 11292 WESTERN  
City,State,Zip: STANTON, CA 90680

Map ID  
Direction  
Distance  
Elevation

MAP FINDINGS

Site

Database(s)

EDR ID Number  
EPA ID Number

**CR R INC (Continued)**

**S100933322**

Lead Agency: ORANGE COUNTY LOP  
Case Type: LUST Cleanup Site  
Geo Track: [http://geotracker.waterboards.ca.gov/profile\\_report.asp?global\\_id=T0605999023](http://geotracker.waterboards.ca.gov/profile_report.asp?global_id=T0605999023)  
Global Id: T0605999023  
Latitude: 33.7983538335569  
Longitude: -118.000566959381  
Status: Completed - Case Closed  
Status Date: 01/23/2015  
Case Worker: SR  
RB Case Number: 083003761T  
Local Agency: ORANGE COUNTY LOP  
File Location: Local Agency Warehouse  
Local Case Number: 00UT005  
Potential Media Affect: Aquifer used for drinking water supply, Soil  
Potential Contaminants of Concern: Diesel, MTBE / TBA / Other Fuel Oxygenates, Gasoline  
Site History: Please refer to recent Site Documents or Monitoring Reports in GeoTracker for site history. Orange County is not responsible for the accuracy of any professional interpretations provided in reports submitted by consultants for the responsible party.

**LUST:**

Global Id: T0605999023  
Contact Type: Regional Board Caseworker  
Contact Name: ROSE SCOTT  
Organization Name: SANTA ANA RWQCB (REGION 8)  
Address: 3737 MAIN STREET, SUITE 500  
City: RIVERSIDE  
Email: [rose.scott@waterboards.ca.gov](mailto:rose.scott@waterboards.ca.gov)  
Phone Number: 9513206375

Global Id: T0605999023  
Contact Type: Local Agency Caseworker  
Contact Name: SHYAMALA RAJAGOPAL  
Organization Name: ORANGE COUNTY LOP  
Address: 1241 E. DYER ROAD SUITE 120  
City: SANTA ANA  
Email: [srajagopal@ochca.com](mailto:srajagopal@ochca.com)  
Phone Number: 7144336262

**LUST:**

Global Id: T0605999023  
Action Type: ENFORCEMENT  
Date: 07/10/2009  
Action: Staff Letter

Global Id: T0605999023  
Action Type: ENFORCEMENT  
Date: 05/17/2012  
Action: Staff Letter

Global Id: T0605999023  
Action Type: ENFORCEMENT  
Date: 10/28/2014  
Action: File Review - Closure

Global Id: T0605999023  
Action Type: ENFORCEMENT

Map ID  
Direction  
Distance  
Elevation

MAP FINDINGS

Site

Database(s)

EDR ID Number  
EPA ID Number

**CR R INC (Continued)**

**S100933322**

Date:	11/05/2014
Action:	File Review - Closure
Global Id:	T0605999023
Action Type:	Other
Date:	09/02/1998
Action:	Leak Discovery
Global Id:	T0605999023
Action Type:	RESPONSE
Date:	05/26/2003
Action:	Other Report / Document
Global Id:	T0605999023
Action Type:	RESPONSE
Date:	09/22/2003
Action:	Other Report / Document
Global Id:	T0605999023
Action Type:	RESPONSE
Date:	10/18/2004
Action:	Soil and Water Investigation Workplan
Global Id:	T0605999023
Action Type:	RESPONSE
Date:	10/18/2004
Action:	Other Report / Document
Global Id:	T0605999023
Action Type:	RESPONSE
Date:	02/11/2005
Action:	Well Installation Report
Global Id:	T0605999023
Action Type:	RESPONSE
Date:	07/03/2006
Action:	Corrective Action Plan / Remedial Action Plan
Global Id:	T0605999023
Action Type:	RESPONSE
Date:	12/29/2006
Action:	Final Remedial Action Report / Corrective Action Report
Global Id:	T0605999023
Action Type:	RESPONSE
Date:	08/06/2007
Action:	Final Remedial Action Report / Corrective Action Report
Global Id:	T0605999023
Action Type:	RESPONSE
Date:	06/30/2008
Action:	Corrective Action Plan / Remedial Action Plan
Global Id:	T0605999023
Action Type:	ENFORCEMENT
Date:	02/18/2009
Action:	File review

Map ID  
Direction  
Distance  
Elevation

MAP FINDINGS

Site

Database(s)

EDR ID Number  
EPA ID Number

**CR R INC (Continued)**

**S100933322**

Global Id:	T0605999023
Action Type:	ENFORCEMENT
Date:	10/13/2009
Action:	File review
Global Id:	T0605999023
Action Type:	ENFORCEMENT
Date:	04/20/2010
Action:	File review
Global Id:	T0605999023
Action Type:	REMEDIATION
Date:	09/04/2012
Action:	Other (Use Description Field)
Global Id:	T0605999023
Action Type:	REMEDIATION
Date:	05/28/2003
Action:	Free Product Removal
Global Id:	T0605999023
Action Type:	REMEDIATION
Date:	02/08/2005
Action:	Dual Phase Extraction
Global Id:	T0605999023
Action Type:	REMEDIATION
Date:	05/05/2011
Action:	Monitored Natural Attenuation
Global Id:	T0605999023
Action Type:	ENFORCEMENT
Date:	10/22/2008
Action:	File review
Global Id:	T0605999023
Action Type:	ENFORCEMENT
Date:	05/01/2006
Action:	Staff Letter
Global Id:	T0605999023
Action Type:	ENFORCEMENT
Date:	03/09/2005
Action:	Staff Letter
Global Id:	T0605999023
Action Type:	ENFORCEMENT
Date:	08/19/2003
Action:	Staff Letter
Global Id:	T0605999023
Action Type:	ENFORCEMENT
Date:	01/12/2009
Action:	File review
Global Id:	T0605999023
Action Type:	ENFORCEMENT

Map ID  
Direction  
Distance  
Elevation

MAP FINDINGS

Site

Database(s)

EDR ID Number  
EPA ID Number

**CR R INC (Continued)**

**S100933322**

Date:	07/15/2009
Action:	File review
Global Id:	T0605999023
Action Type:	ENFORCEMENT
Date:	07/28/2011
Action:	Staff Letter
Global Id:	T0605999023
Action Type:	ENFORCEMENT
Date:	09/29/2011
Action:	File review
Global Id:	T0605999023
Action Type:	ENFORCEMENT
Date:	07/26/2011
Action:	Petition Submitted for Review
Global Id:	T0605999023
Action Type:	ENFORCEMENT
Date:	10/06/2010
Action:	File review
Global Id:	T0605999023
Action Type:	ENFORCEMENT
Date:	03/14/2007
Action:	Staff Letter
Global Id:	T0605999023
Action Type:	ENFORCEMENT
Date:	08/28/2006
Action:	Staff Letter
Global Id:	T0605999023
Action Type:	ENFORCEMENT
Date:	05/06/2008
Action:	Staff Letter
Global Id:	T0605999023
Action Type:	ENFORCEMENT
Date:	10/03/2003
Action:	Staff Letter
Global Id:	T0605999023
Action Type:	ENFORCEMENT
Date:	04/12/2005
Action:	Staff Letter
Global Id:	T0605999023
Action Type:	ENFORCEMENT
Date:	07/13/2005
Action:	Staff Letter
Global Id:	T0605999023
Action Type:	ENFORCEMENT
Date:	01/14/2005
Action:	Staff Letter

Map ID  
Direction  
Distance  
Elevation

MAP FINDINGS

Site

Database(s)

EDR ID Number  
EPA ID Number

**CR R INC (Continued)**

**S100933322**

Global Id: T0605999023  
Action Type: ENFORCEMENT  
Date: 08/16/2004  
Action: Staff Letter - #1

Global Id: T0605999023  
Action Type: ENFORCEMENT  
Date: 04/24/2003  
Action: Staff Letter

Global Id: T0605999023  
Action Type: ENFORCEMENT  
Date: 10/20/2004  
Action: Staff Letter

Global Id: T0605999023  
Action Type: ENFORCEMENT  
Date: 08/16/2004  
Action: Staff Letter - #2

Global Id: T0605999023  
Action Type: ENFORCEMENT  
Date: 04/07/2009  
Action: File review

Global Id: T0605999023  
Action Type: ENFORCEMENT  
Date: 02/01/2010  
Action: File review

Global Id: T0605999023  
Action Type: ENFORCEMENT  
Date: 02/02/2010  
Action: File review

Global Id: T0605999023  
Action Type: ENFORCEMENT  
Date: 04/01/2010  
Action: Staff Letter

Global Id: T0605999023  
Action Type: ENFORCEMENT  
Date: 10/12/2011  
Action: Staff Letter

Global Id: T0605999023  
Action Type: ENFORCEMENT  
Date: 01/17/2012  
Action: File review

Global Id: T0605999023  
Action Type: ENFORCEMENT  
Date: 12/16/2011  
Action: Staff Letter

Global Id: T0605999023  
Action Type: ENFORCEMENT



Map ID  
Direction  
Distance  
Elevation

MAP FINDINGS

Site

Database(s)

EDR ID Number  
EPA ID Number

**CR R INC (Continued)**

**S100933322**

Date:	01/13/2012
Action:	File review
Global Id:	T0605999023
Action Type:	ENFORCEMENT
Date:	12/15/2011
Action:	File review
Global Id:	T0605999023
Action Type:	ENFORCEMENT
Date:	07/18/2012
Action:	File review
Global Id:	T0605999023
Action Type:	ENFORCEMENT
Date:	10/21/2013
Action:	State Water Board Closure Order
Global Id:	T0605999023
Action Type:	ENFORCEMENT
Date:	11/05/2012
Action:	File review
Global Id:	T0605999023
Action Type:	ENFORCEMENT
Date:	12/24/2012
Action:	File review
Global Id:	T0605999023
Action Type:	ENFORCEMENT
Date:	08/15/2011
Action:	File review
Global Id:	T0605999023
Action Type:	ENFORCEMENT
Date:	07/16/2010
Action:	Staff Letter
Global Id:	T0605999023
Action Type:	ENFORCEMENT
Date:	09/30/2010
Action:	File review
Global Id:	T0605999023
Action Type:	ENFORCEMENT
Date:	02/24/2011
Action:	Notification - Public Notice of ROD/RAP/CAP
Global Id:	T0605999023
Action Type:	ENFORCEMENT
Date:	06/20/2011
Action:	Verbal Enforcement
Global Id:	T0605999023
Action Type:	ENFORCEMENT
Date:	06/30/2010
Action:	File review

Map ID  
Direction  
Distance  
Elevation

MAP FINDINGS

Site

Database(s)

EDR ID Number  
EPA ID Number

**CR R INC (Continued)**

**S100933322**

Global Id:	T0605999023
Action Type:	ENFORCEMENT
Date:	06/03/2011
Action:	File review
Global Id:	T0605999023
Action Type:	ENFORCEMENT
Date:	07/25/2011
Action:	File review
Global Id:	T0605999023
Action Type:	ENFORCEMENT
Date:	03/22/2011
Action:	Staff Letter
Global Id:	T0605999023
Action Type:	ENFORCEMENT
Date:	01/11/2011
Action:	Meeting
Global Id:	T0605999023
Action Type:	ENFORCEMENT
Date:	06/20/2011
Action:	File review
Global Id:	T0605999023
Action Type:	ENFORCEMENT
Date:	01/07/2011
Action:	Staff Letter
Global Id:	T0605999023
Action Type:	ENFORCEMENT
Date:	05/28/2010
Action:	File review
Global Id:	T0605999023
Action Type:	ENFORCEMENT
Date:	07/06/2010
Action:	File review
Global Id:	T0605999023
Action Type:	Other
Date:	07/26/2000
Action:	Leak Reported
Global Id:	T0605999023
Action Type:	ENFORCEMENT
Date:	07/19/2010
Action:	Staff Letter
Global Id:	T0605999023
Action Type:	ENFORCEMENT
Date:	12/12/2014
Action:	Email Correspondence
Global Id:	T0605999023
Action Type:	ENFORCEMENT

Map ID  
Direction  
Distance  
Elevation

MAP FINDINGS

Site

Database(s)

EDR ID Number  
EPA ID Number

**CR R INC (Continued)**

**S100933322**

Date: 01/16/2015  
Action: Closure/No Further Action Letter

Global Id: T0605999023  
Action Type: ENFORCEMENT  
Date: 12/12/2014  
Action: File Review - Closure

Global Id: T0605999023  
Action Type: ENFORCEMENT  
Date: 03/28/2013  
Action: File review

Global Id: T0605999023  
Action Type: ENFORCEMENT  
Date: 05/08/2013  
Action: File review

Global Id: T0605999023  
Action Type: ENFORCEMENT  
Date: 02/21/2012  
Action: Notification - Public Notice of ROD/RAP/CAP

Global Id: T0605999023  
Action Type: ENFORCEMENT  
Date: 05/24/2012  
Action: File review

Global Id: T0605999023  
Action Type: ENFORCEMENT  
Date: 02/23/2012  
Action: File review

**LUST:**

Global Id: T0605999023  
Status: Open - Case Begin Date  
Status Date: 09/02/1998

Global Id: T0605999023  
Status: Open - Site Assessment  
Status Date: 08/24/2001

Global Id: T0605999023  
Status: Open - Assessment & Interim Remedial Action  
Status Date: 05/28/2003

Global Id: T0605999023  
Status: Open - Remediation  
Status Date: 02/08/2005

Global Id: T0605999023  
Status: Open - Verification Monitoring  
Status Date: 10/01/2008

Global Id: T0605999023  
Status: Open - Eligible for Closure  
Status Date: 05/08/2013

Map ID  
Direction  
Distance  
Elevation

MAP FINDINGS

Site

Database(s)

EDR ID Number  
EPA ID Number

**CR R INC (Continued)**

**S100933322**

Global Id: T0605999023  
Status: Completed - Case Closed  
Status Date: 01/23/2015

**ORANGE CO. LUST:**

Name: CR & R  
Address: 11292 WESTERN AVE  
City,State,Zip: STANTON, CA 90680  
Region: ORANGE  
Facility Id: 00UT005  
Released Substance: Diesel fuel oil and additives, Nos.1-D, 2-D, 2-4; Gasoline-Automotive  
(motor gasoline and additives), leaded & unleaded  
Date Closed: 01/23/2015  
Record ID: RO0002436

**HAULERS:**

Name: C.R. & R, INC.  
Address: 11292 WESTERN AVE  
City,State,Zip: STANTON, CA 90680-2912  
Facility ID: 1318771  
Facility Phone: (714) 826-9049  
Business Email Address: Cesarm@crrmail.com  
Contact Person: Cesar Merino  
Mailing Address: 11292 Western Ave  
Mailing City: Stanton  
Mailing State: CA  
Mailing Zip: 90680-2912  
Mailing County: Not reported  
Mailing Phone: (714) 826-9049  
Current Status: Active Business  
Current Hauler Status: Hauler - Registered  
Accepting Tires From Public: No  
Regulatory Status Last Changed: 4/6/2004  
Business Types: Trucking/Bus Fleet

**CERS HAZ WASTE:**

Name: CR&R WESTERN  
Address: 11292 WESTERN AVE  
City,State,Zip: STANTON, CA 90680  
Site ID: 415595  
CERS ID: 10721479  
CERS Description: Hazardous Waste Generator

**SWEEPS UST:**

Name: C R & R  
Address: 11292 WESTERN  
City: STANTON  
Status: Active  
Comp Number: 10458  
Number: 9  
Board Of Equalization: 44-016839  
Referral Date: 09-30-92  
Action Date: 09-15-92  
Created Date: 02-29-88

Map ID  
Direction  
Distance  
Elevation

MAP FINDINGS

Site

Database(s)

EDR ID Number  
EPA ID Number

**CR R INC (Continued)**

**S100933322**

Owner Tank Id: Not reported  
SWRCB Tank Id: 30-000-010458-000001  
Tank Status: A  
Capacity: Not reported  
Active Date: Not reported  
Tank Use: M.V. FUEL  
STG: P  
Content: REG UNLEADED  
Number Of Tanks: 6

Name: C R & R  
Address: 11292 WESTERN  
City: STANTON  
Status: Active  
Comp Number: 10458  
Number: 9  
Board Of Equalization: 44-016839  
Referral Date: 09-30-92  
Action Date: 09-15-92  
Created Date: 02-29-88  
Owner Tank Id: Not reported  
SWRCB Tank Id: 30-000-010458-000002  
Tank Status: A  
Capacity: 500  
Active Date: Not reported  
Tank Use: PETROLEUM  
STG: P  
Content: Not reported  
Number Of Tanks: Not reported

Name: C R & R  
Address: 11292 WESTERN  
City: STANTON  
Status: Active  
Comp Number: 10458  
Number: 9  
Board Of Equalization: 44-016839  
Referral Date: 09-30-92  
Action Date: 09-15-92  
Created Date: 02-29-88  
Owner Tank Id: Not reported  
SWRCB Tank Id: 30-000-010458-000008  
Tank Status: A  
Capacity: 10000  
Active Date: Not reported  
Tank Use: M.V. FUEL  
STG: P  
Content: DIESEL  
Number Of Tanks: Not reported

Name: C R & R  
Address: 11292 WESTERN  
City: STANTON  
Status: Active  
Comp Number: 10458  
Number: 9  
Board Of Equalization: 44-016839

Map ID  
Direction  
Distance  
Elevation

MAP FINDINGS

Site

Database(s)

EDR ID Number  
EPA ID Number

**CR R INC (Continued)**

**S100933322**

Referral Date: 09-30-92  
Action Date: 09-15-92  
Created Date: 02-29-88  
Owner Tank Id: Not reported  
SWRCB Tank Id: 30-000-010458-000009  
Tank Status: A  
Capacity: 10000  
Active Date: Not reported  
Tank Use: M.V. FUEL  
STG: P  
Content: DIESEL  
Number Of Tanks: Not reported

Name: C R & R  
Address: 11292 WESTERN  
City: STANTON  
Status: Active  
Comp Number: 10458  
Number: 9  
Board Of Equalization: 44-016839  
Referral Date: 09-30-92  
Action Date: 09-15-92  
Created Date: 02-29-88  
Owner Tank Id: Not reported  
SWRCB Tank Id: 30-000-010458-000010  
Tank Status: A  
Capacity: 10000  
Active Date: Not reported  
Tank Use: M.V. FUEL  
STG: P  
Content: DIESEL  
Number Of Tanks: Not reported

Name: C R & R  
Address: 11292 WESTERN  
City: STANTON  
Status: Active  
Comp Number: 10458  
Number: 9  
Board Of Equalization: 44-016839  
Referral Date: 09-30-92  
Action Date: 09-15-92  
Created Date: 02-29-88  
Owner Tank Id: Not reported  
SWRCB Tank Id: 30-000-010458-000011  
Tank Status: A  
Capacity: 10000  
Active Date: Not reported  
Tank Use: M.V. FUEL  
STG: P  
Content: DIESEL  
Number Of Tanks: Not reported

**CERS TANKS:**

Name: CR&R WESTERN  
Address: 11292 WESTERN AVE  
City,State,Zip: STANTON, CA 90680

Map ID  
Direction  
Distance  
Elevation

MAP FINDINGS

Site

Database(s)

EDR ID Number  
EPA ID Number

**CR R INC (Continued)**

**S100933322**

Site ID: 415595  
CERS ID: 10721479  
CERS Description: Aboveground Petroleum Storage

Name: CR&R WESTERN  
Address: 11292 WESTERN AVE  
City,State,Zip: STANTON, CA 90680  
Site ID: 415595  
CERS ID: 10721479  
CERS Description: Underground Storage Tank

**CORTESE:**

Name: CR & R  
Address: 11292 WESTERN  
City,State,Zip: STANTON, CA 90680  
Region: CORTESE  
Envirostor Id: Not reported  
Global ID: T0605999023  
Site/Facility Type: LUST CLEANUP SITE  
Cleanup Status: COMPLETED - CASE CLOSED  
Status Date: Not reported  
Site Code: Not reported  
Latitude: Not reported  
Longitude: Not reported  
Owner: Not reported  
Enf Type: Not reported  
Swat R: Not reported  
Flag: active  
Order No: Not reported  
Waste Discharge System No: Not reported  
Effective Date: Not reported  
Region 2: Not reported  
WID Id: Not reported  
Solid Waste Id No: Not reported  
Waste Management Uit Name: Not reported  
File Name: Active Open

**EMI:**

Name: CR & R INC  
Address: 11292 WESTERN AVE  
City,State,Zip: STANTON, CA 90680  
Year: 2002  
County Code: 30  
Air Basin: SC  
Facility ID: 22914  
Air District Name: SC  
SIC Code: 3479  
Air District Name: SOUTH COAST AQMD  
Community Health Air Pollution Info System: Not reported  
Consolidated Emission Reporting Rule: Not reported  
Total Organic Hydrocarbon Gases Tons/Yr: 5  
Reactive Organic Gases Tons/Yr: 5  
Carbon Monoxide Emissions Tons/Yr: 0  
NOX - Oxides of Nitrogen Tons/Yr: 0  
SOX - Oxides of Sulphur Tons/Yr: 0  
Particulate Matter Tons/Yr: 0

Map ID  
Direction  
Distance  
Elevation

MAP FINDINGS

Site

Database(s)

EDR ID Number  
EPA ID Number

**CR R INC (Continued)**

**S100933322**

Part. Matter 10 Micrometers and Smlr Tons/Yr:0

Name: CR & R INC  
Address: 11292 WESTERN AVE  
City,State,Zip: STANTON, CA 90680  
Year: 2003  
County Code: 30  
Air Basin: SC  
Facility ID: 22914  
Air District Name: SC  
SIC Code: 3479  
Air District Name: SOUTH COAST AQMD  
Community Health Air Pollution Info System: Not reported  
Consolidated Emission Reporting Rule: Not reported  
Total Organic Hydrocarbon Gases Tons/Yr: 5  
Reactive Organic Gases Tons/Yr: 5  
Carbon Monoxide Emissions Tons/Yr: 0  
NOX - Oxides of Nitrogen Tons/Yr: 0  
SOX - Oxides of Sulphur Tons/Yr: 0  
Particulate Matter Tons/Yr: 0  
Part. Matter 10 Micrometers and Smlr Tons/Yr:0

Name: CR & R INC  
Address: 11292 WESTERN AVE  
City,State,Zip: STANTON, CA 90680  
Year: 2004  
County Code: 30  
Air Basin: SC  
Facility ID: 22914  
Air District Name: SC  
SIC Code: 3479  
Air District Name: SOUTH COAST AQMD  
Community Health Air Pollution Info System: Not reported  
Consolidated Emission Reporting Rule: Not reported  
Total Organic Hydrocarbon Gases Tons/Yr: 5.43475  
Reactive Organic Gases Tons/Yr: 5.38  
Carbon Monoxide Emissions Tons/Yr: 0  
NOX - Oxides of Nitrogen Tons/Yr: 0  
SOX - Oxides of Sulphur Tons/Yr: 0  
Particulate Matter Tons/Yr: 0  
Part. Matter 10 Micrometers and Smlr Tons/Yr:0

Name: CR & R INC  
Address: 11292 WESTERN AVE  
City,State,Zip: STANTON, CA 90680  
Year: 2005  
County Code: 30  
Air Basin: SC  
Facility ID: 22914  
Air District Name: SC  
SIC Code: 3479  
Air District Name: SOUTH COAST AQMD  
Community Health Air Pollution Info System: Not reported  
Consolidated Emission Reporting Rule: Not reported  
Total Organic Hydrocarbon Gases Tons/Yr: 3.80433  
Reactive Organic Gases Tons/Yr: 3.573193827  
Carbon Monoxide Emissions Tons/Yr: 0



Map ID  
Direction  
Distance  
Elevation

MAP FINDINGS

Site

Database(s)

EDR ID Number  
EPA ID Number

**CR R INC (Continued)**

**S100933322**

NOX - Oxides of Nitrogen Tons/Yr: 0  
SOX - Oxides of Sulphur Tons/Yr: 0  
Particulate Matter Tons/Yr: 0  
Part. Matter 10 Micrometers and Smllr Tons/Yr:0

Name: CR & R INC  
Address: 11292 WESTERN AVE  
City,State,Zip: STANTON, CA 90680  
Year: 2006  
County Code: 30  
Air Basin: SC  
Facility ID: 22914  
Air District Name: SC  
SIC Code: 3479  
Air District Name: SOUTH COAST AQMD  
Community Health Air Pollution Info System: Not reported  
Consolidated Emission Reporting Rule: Not reported  
Total Organic Hydrocarbon Gases Tons/Yr: 3.421209750370632225  
Reactive Organic Gases Tons/Yr: 3.125  
Carbon Monoxide Emissions Tons/Yr: 0  
NOX - Oxides of Nitrogen Tons/Yr: 0  
SOX - Oxides of Sulphur Tons/Yr: 0  
Particulate Matter Tons/Yr: 0  
Part. Matter 10 Micrometers and Smllr Tons/Yr:0

Name: CR & R INC  
Address: 11292 WESTERN AVE  
City,State,Zip: STANTON, CA 90680  
Year: 2007  
County Code: 30  
Air Basin: SC  
Facility ID: 22914  
Air District Name: SC  
SIC Code: 3479  
Air District Name: SOUTH COAST AQMD  
Community Health Air Pollution Info System: Not reported  
Consolidated Emission Reporting Rule: Not reported  
Total Organic Hydrocarbon Gases Tons/Yr: 3.410944457018840673  
Reactive Organic Gases Tons/Yr: 3.125  
Carbon Monoxide Emissions Tons/Yr: 0  
NOX - Oxides of Nitrogen Tons/Yr: 0  
SOX - Oxides of Sulphur Tons/Yr: 0  
Particulate Matter Tons/Yr: 0  
Part. Matter 10 Micrometers and Smllr Tons/Yr:0

Name: CR & R INC  
Address: 11292 WESTERN AVE  
City,State,Zip: STANTON, CA 90680  
Year: 2008  
County Code: 30  
Air Basin: SC  
Facility ID: 22914  
Air District Name: SC  
SIC Code: 4212  
Air District Name: SOUTH COAST AQMD  
Community Health Air Pollution Info System: Not reported  
Consolidated Emission Reporting Rule: Not reported

Map ID  
Direction  
Distance  
Elevation

MAP FINDINGS

Site

Database(s)

EDR ID Number  
EPA ID Number

**CR R INC (Continued)**

**S100933322**

Total Organic Hydrocarbon Gases Tons/Yr: 2.779281569154254540  
Reactive Organic Gases Tons/Yr: 2.7454  
Carbon Monoxide Emissions Tons/Yr: 0  
NOX - Oxides of Nitrogen Tons/Yr: 0  
SOX - Oxides of Sulphur Tons/Yr: 0  
Particulate Matter Tons/Yr: 0  
Part. Matter 10 Micrometers and Smlr Tons/Yr:0

Name: CR & R INC  
Address: 11292 WESTERN AVE  
City,State,Zip: STANTON, CA 90680  
Year: 2012  
County Code: 30  
Air Basin: SC  
Facility ID: 22914  
Air District Name: SC  
SIC Code: 4212  
Air District Name: SOUTH COAST AQMD  
Community Health Air Pollution Info System: Not reported  
Consolidated Emission Reporting Rule: Not reported  
Total Organic Hydrocarbon Gases Tons/Yr: 1.2752789384  
Reactive Organic Gases Tons/Yr: 1.25921  
Carbon Monoxide Emissions Tons/Yr: 0  
NOX - Oxides of Nitrogen Tons/Yr: 0  
SOX - Oxides of Sulphur Tons/Yr: 0  
Particulate Matter Tons/Yr: 0  
Part. Matter 10 Micrometers and Smlr Tons/Yr:0

Name: CR & R INC  
Address: 11292 WESTERN AVE  
City,State,Zip: STANTON, CA 90680  
Year: 2013  
County Code: 30  
Air Basin: SC  
Facility ID: 22914  
Air District Name: SC  
SIC Code: 5093  
Air District Name: SOUTH COAST AQMD  
Community Health Air Pollution Info System: Not reported  
Consolidated Emission Reporting Rule: Not reported  
Total Organic Hydrocarbon Gases Tons/Yr: 0.90716613748  
Reactive Organic Gases Tons/Yr: 0.89554  
Carbon Monoxide Emissions Tons/Yr: 0  
NOX - Oxides of Nitrogen Tons/Yr: 0  
SOX - Oxides of Sulphur Tons/Yr: 0  
Particulate Matter Tons/Yr: 0  
Part. Matter 10 Micrometers and Smlr Tons/Yr:0

Name: CR & R INC  
Address: 11292 WESTERN AVE  
City,State,Zip: STANTON, CA 90680  
Year: 2014  
County Code: 30  
Air Basin: SC  
Facility ID: 22914  
Air District Name: SC  
SIC Code: 5093

Map ID  
Direction  
Distance  
Elevation

MAP FINDINGS

Site

Database(s)

EDR ID Number  
EPA ID Number

**CR R INC (Continued)**

**S100933322**

Air District Name: SOUTH COAST AQMD  
Community Health Air Pollution Info System: Not reported  
Consolidated Emission Reporting Rule: Not reported  
Total Organic Hydrocarbon Gases Tons/Yr: 0.91553231763  
Reactive Organic Gases Tons/Yr: 0.90381  
Carbon Monoxide Emissions Tons/Yr: 0  
NOX - Oxides of Nitrogen Tons/Yr: 0  
SOX - Oxides of Sulphur Tons/Yr: 0  
Particulate Matter Tons/Yr: 0.08832  
Part. Matter 10 Micrometers and Smllr Tons/Yr:0.0847872

Name: CR & R INC  
Address: 11292 WESTERN AVE  
City,State,Zip: STANTON, CA 90680  
Year: 2015  
County Code: 30  
Air Basin: SC  
Facility ID: 22914  
Air District Name: SC  
SIC Code: 5093  
Air District Name: SOUTH COAST AQMD  
Community Health Air Pollution Info System: Not reported  
Consolidated Emission Reporting Rule: Not reported  
Total Organic Hydrocarbon Gases Tons/Yr: 1.1913917364  
Reactive Organic Gases Tons/Yr: 1.17784178  
Carbon Monoxide Emissions Tons/Yr: 0  
NOX - Oxides of Nitrogen Tons/Yr: 0  
SOX - Oxides of Sulphur Tons/Yr: 0  
Particulate Matter Tons/Yr: 0.15613475  
Part. Matter 10 Micrometers and Smllr Tons/Yr:0.14988936

Name: CR & R INC  
Address: 11292 WESTERN AVE  
City,State,Zip: STANTON, CA 90680  
Year: 2017  
County Code: 30  
Air Basin: SC  
Facility ID: 22914  
Air District Name: SC  
SIC Code: 5093  
Air District Name: SOUTH COAST AQMD  
Community Health Air Pollution Info System: Not reported  
Consolidated Emission Reporting Rule: Not reported  
Total Organic Hydrocarbon Gases Tons/Yr: 1.0227967265  
Reactive Organic Gases Tons/Yr: 1.01  
Carbon Monoxide Emissions Tons/Yr: Not reported  
NOX - Oxides of Nitrogen Tons/Yr: Not reported  
SOX - Oxides of Sulphur Tons/Yr: Not reported  
Particulate Matter Tons/Yr: 0.15123  
Part. Matter 10 Micrometers and Smllr Tons/Yr:0.1451808

Name: CR & R INC  
Address: 11292 WESTERN AVE  
City,State,Zip: STANTON, CA 90680  
Year: 2019  
County Code: 30  
Air Basin: SC

Map ID  
Direction  
Distance  
Elevation

MAP FINDINGS

Site

Database(s)

EDR ID Number  
EPA ID Number

**CR R INC (Continued)**

**S100933322**

Facility ID: 22914  
Air District Name: SC  
SIC Code: 4953  
Air District Name: SOUTH COAST AQMD  
Community Health Air Pollution Info System: Not reported  
Consolidated Emission Reporting Rule: Not reported  
Total Organic Hydrocarbon Gases Tons/Yr: 0.83001678037  
Reactive Organic Gases Tons/Yr: 0.81938295  
Carbon Monoxide Emissions Tons/Yr: Not reported  
NOX - Oxides of Nitrogen Tons/Yr: Not reported  
SOX - Oxides of Sulphur Tons/Yr: Not reported  
Particulate Matter Tons/Yr: 0.13287775  
Part. Matter 10 Micrometers and Smlr Tons/Yr: 0.12756264

**HWT:**

Name: CR&R INCORPORATED  
Address: 11292 WESTERN AVE  
City,State,Zip: STANTON, CA 90680  
Reg Num: 5723  
Expiration Date: 08/31/2021

**NPDES:**

Name: CR R INC  
Address: 11292 WESTERN AVE  
City,State,Zip: STANTON, CA 90680  
Facility Status: Not reported  
NPDES Number: Not reported  
Region: Not reported  
Agency Number: Not reported  
Regulatory Measure ID: Not reported  
Place ID: Not reported  
Order Number: Not reported  
WDID: 8 30I000311  
Regulatory Measure Type: Industrial  
Program Type: Not reported  
Adoption Date Of Regulatory Measure: Not reported  
Effective Date Of Regulatory Measure: Not reported  
Termination Date Of Regulatory Measure: Not reported  
Expiration Date Of Regulatory Measure: Not reported  
Discharge Address: Not reported  
Discharge Name: Not reported  
Discharge City: Not reported  
Discharge State: Not reported  
Discharge Zip: Not reported  
Status: Active  
Status Date: 09/28/2009  
Operator Name: CR R Inc  
Operator Address: 11292 Western Ave  
Operator City: Stanton  
Operator State: California  
Operator Zip: 90680

**NPDES as of 03/2018:**

NPDES Number: CAS000001  
Status: Active  
Agency Number: 0  
Region: 8

Map ID  
Direction  
Distance  
Elevation

MAP FINDINGS

Site

Database(s)

EDR ID Number  
EPA ID Number

**CR R INC (Continued)**

**S100933322**

Regulatory Measure ID: 208141  
Order Number: 97-03-DWQ  
Regulatory Measure Type: Enrollee  
Place ID: Not reported  
WDID: 8 30I000311  
Program Type: Industrial  
Adoption Date Of Regulatory Measure: Not reported  
Effective Date Of Regulatory Measure: 03/06/1992  
Expiration Date Of Regulatory Measure: Not reported  
Termination Date Of Regulatory Measure: Not reported  
Discharge Name: CR R Inc  
Discharge Address: 11292 Western Ave  
Discharge City: Stanton  
Discharge State: California  
Discharge Zip: 90680  
Received Date: Not reported  
Processed Date: Not reported  
Status: Not reported  
Status Date: Not reported  
Place Size: Not reported  
Place Size Unit: Not reported  
Contact: Not reported  
Contact Title: Not reported  
Contact Phone: Not reported  
Contact Phone Ext: Not reported  
Contact Email: Not reported  
Operator Name: Not reported  
Operator Address: Not reported  
Operator City: Not reported  
Operator State: Not reported  
Operator Zip: Not reported  
Operator Contact: Not reported  
Operator Contact Title: Not reported  
Operator Contact Phone: Not reported  
Operator Contact Phone Ext: Not reported  
Operator Contact Email: Not reported  
Operator Type: Not reported  
Developer: Not reported  
Developer Address: Not reported  
Developer City: Not reported  
Developer State: Not reported  
Developer Zip: Not reported  
Developer Contact: Not reported  
Developer Contact Title: Not reported  
Constype Linear Utility Ind: Not reported  
Emergency Phone: Not reported  
Emergency Phone Ext: Not reported  
Constype Above Ground Ind: Not reported  
Constype Below Ground Ind: Not reported  
Constype Cable Line Ind: Not reported  
Constype Comm Line Ind: Not reported  
Constype Commercial Ind: Not reported  
Constype Electrical Line Ind: Not reported  
Constype Gas Line Ind: Not reported  
Constype Industrial Ind: Not reported  
Constype Other Description: Not reported  
Constype Other Ind: Not reported

Map ID  
Direction  
Distance  
Elevation

MAP FINDINGS

Site

Database(s)

EDR ID Number  
EPA ID Number

**CR R INC (Continued)**

**S100933322**

Constype Recons Ind:	Not reported
Constype Residential Ind:	Not reported
Constype Transport Ind:	Not reported
Constype Utility Description:	Not reported
Constype Utility Ind:	Not reported
Constype Water Sewer Ind:	Not reported
Dir Discharge Uswater Ind:	Not reported
Receiving Water Name:	Not reported
Certifier:	Not reported
Certifier Title:	Not reported
Certification Date:	Not reported
Primary Sic:	Not reported
Secondary Sic:	Not reported
Tertiary Sic:	Not reported
NPDES Number:	Not reported
Status:	Not reported
Agency Number:	Not reported
Region:	8
Regulatory Measure ID:	208141
Order Number:	Not reported
Regulatory Measure Type:	Industrial
Place ID:	Not reported
WDID:	8 30I000311
Program Type:	Not reported
Adoption Date Of Regulatory Measure:	Not reported
Effective Date Of Regulatory Measure:	Not reported
Expiration Date Of Regulatory Measure:	Not reported
Termination Date Of Regulatory Measure:	Not reported
Discharge Name:	Not reported
Discharge Address:	Not reported
Discharge City:	Not reported
Discharge State:	Not reported
Discharge Zip:	Not reported
Received Date:	05/09/2008
Processed Date:	03/06/1992
Status:	Active
Status Date:	09/28/2009
Place Size:	5
Place Size Unit:	Acres
Contact:	Frank Alvarez
Contact Title:	Not reported
Contact Phone:	714-826-9049
Contact Phone Ext:	Not reported
Contact Email:	franka@crrmail.com
Operator Name:	CR R Inc
Operator Address:	11292 Western Ave
Operator City:	Stanton
Operator State:	California
Operator Zip:	90680
Operator Contact:	Frank Alvarez
Operator Contact Title:	Not reported
Operator Contact Phone:	714-826-9049
Operator Contact Phone Ext:	Not reported
Operator Contact Email:	franka@crrmail.com
Operator Type:	Private Business
Developer:	Not reported

Map ID  
Direction  
Distance  
Elevation

MAP FINDINGS

Site

Database(s)

EDR ID Number  
EPA ID Number

**CR R INC (Continued)**

**S100933322**

Developer Address: Not reported  
Developer City: Not reported  
Developer State: California  
Developer Zip: Not reported  
Developer Contact: Not reported  
Developer Contact Title: Not reported  
Constype Linear Utility Ind: Not reported  
Emergency Phone: 714-826-9049  
Emergency Phone Ext: Not reported  
Constype Above Ground Ind: Not reported  
Constype Below Ground Ind: Not reported  
Constype Cable Line Ind: Not reported  
Constype Comm Line Ind: Not reported  
Constype Commercial Ind: Not reported  
Constype Electrical Line Ind: Not reported  
Constype Gas Line Ind: Not reported  
Constype Industrial Ind: Not reported  
Constype Other Description: Not reported  
Constype Other Ind: Not reported  
Constype Recons Ind: Not reported  
Constype Residential Ind: Not reported  
Constype Transport Ind: Not reported  
Constype Utility Description: Not reported  
Constype Utility Ind: Not reported  
Constype Water Sewer Ind: Not reported  
Dir Discharge Uswater Ind: N  
Receiving Water Name: Stanton Storm Channel  
Certifier: Joe Zavala  
Certifier Title: Manager  
Certification Date: 19-JUN-15  
Primary Sic: 5093-Scrap and Waste Materials  
Secondary Sic: Not reported  
Tertiary Sic: Not reported

Name: CR R INC  
Address: 11292 WESTERN AVE  
City,State,Zip: STANTON, CA 90680  
Facility Status: Active  
NPDES Number: CAS000001  
Region: 8  
Agency Number: 0  
Regulatory Measure ID: 208141  
Place ID: Not reported  
Order Number: 97-03-DWQ  
WDID: 8 30I000311  
Regulatory Measure Type: Enrollee  
Program Type: Industrial  
Adoption Date Of Regulatory Measure: Not reported  
Effective Date Of Regulatory Measure: 03/06/1992  
Termination Date Of Regulatory Measure: Not reported  
Expiration Date Of Regulatory Measure: Not reported  
Discharge Address: 11292 Western Ave  
Discharge Name: CR R Inc  
Discharge City: Stanton  
Discharge State: California  
Discharge Zip: 90680

Map ID  
Direction  
Distance  
Elevation

MAP FINDINGS

Site

Database(s)

EDR ID Number  
EPA ID Number

**CR R INC (Continued)**

**S100933322**

Status:	Not reported
Status Date:	Not reported
Operator Name:	Not reported
Operator Address:	Not reported
Operator City:	Not reported
Operator State:	Not reported
Operator Zip:	Not reported
NPDES as of 03/2018:	
NPDES Number:	CAS000001
Status:	Active
Agency Number:	0
Region:	8
Regulatory Measure ID:	208141
Order Number:	97-03-DWQ
Regulatory Measure Type:	Enrollee
Place ID:	Not reported
WDID:	8 30I000311
Program Type:	Industrial
Adoption Date Of Regulatory Measure:	Not reported
Effective Date Of Regulatory Measure:	03/06/1992
Expiration Date Of Regulatory Measure:	Not reported
Termination Date Of Regulatory Measure:	Not reported
Discharge Name:	CR R Inc
Discharge Address:	11292 Western Ave
Discharge City:	Stanton
Discharge State:	California
Discharge Zip:	90680
Received Date:	Not reported
Processed Date:	Not reported
Status:	Not reported
Status Date:	Not reported
Place Size:	Not reported
Place Size Unit:	Not reported
Contact:	Not reported
Contact Title:	Not reported
Contact Phone:	Not reported
Contact Phone Ext:	Not reported
Contact Email:	Not reported
Operator Name:	Not reported
Operator Address:	Not reported
Operator City:	Not reported
Operator State:	Not reported
Operator Zip:	Not reported
Operator Contact:	Not reported
Operator Contact Title:	Not reported
Operator Contact Phone:	Not reported
Operator Contact Phone Ext:	Not reported
Operator Contact Email:	Not reported
Operator Type:	Not reported
Developer:	Not reported
Developer Address:	Not reported
Developer City:	Not reported
Developer State:	Not reported
Developer Zip:	Not reported
Developer Contact:	Not reported
Developer Contact Title:	Not reported
Constype Linear Utility Ind:	Not reported



Map ID  
Direction  
Distance  
Elevation

MAP FINDINGS

Site

Database(s)

EDR ID Number  
EPA ID Number

**CR R INC (Continued)**

**S100933322**

Emergency Phone:	Not reported
Emergency Phone Ext:	Not reported
Constype Above Ground Ind:	Not reported
Constype Below Ground Ind:	Not reported
Constype Cable Line Ind:	Not reported
Constype Comm Line Ind:	Not reported
Constype Commercial Ind:	Not reported
Constype Electrical Line Ind:	Not reported
Constype Gas Line Ind:	Not reported
Constype Industrial Ind:	Not reported
Constype Other Description:	Not reported
Constype Other Ind:	Not reported
Constype Recons Ind:	Not reported
Constype Residential Ind:	Not reported
Constype Transport Ind:	Not reported
Constype Utility Description:	Not reported
Constype Utility Ind:	Not reported
Constype Water Sewer Ind:	Not reported
Dir Discharge Uswater Ind:	Not reported
Receiving Water Name:	Not reported
Certifier:	Not reported
Certifier Title:	Not reported
Certification Date:	Not reported
Primary Sic:	Not reported
Secondary Sic:	Not reported
Tertiary Sic:	Not reported
NPDES Number:	Not reported
Status:	Not reported
Agency Number:	Not reported
Region:	8
Regulatory Measure ID:	208141
Order Number:	Not reported
Regulatory Measure Type:	Industrial
Place ID:	Not reported
WDID:	8 30I000311
Program Type:	Not reported
Adoption Date Of Regulatory Measure:	Not reported
Effective Date Of Regulatory Measure:	Not reported
Expiration Date Of Regulatory Measure:	Not reported
Termination Date Of Regulatory Measure:	Not reported
Discharge Name:	Not reported
Discharge Address:	Not reported
Discharge City:	Not reported
Discharge State:	Not reported
Discharge Zip:	Not reported
Received Date:	05/09/2008
Processed Date:	03/06/1992
Status:	Active
Status Date:	09/28/2009
Place Size:	5
Place Size Unit:	Acres
Contact:	Frank Alvarez
Contact Title:	Not reported
Contact Phone:	714-826-9049
Contact Phone Ext:	Not reported
Contact Email:	franka@crrmail.com

Map ID  
Direction  
Distance  
Elevation

MAP FINDINGS

Site

Database(s)

EDR ID Number  
EPA ID Number

**CR R INC (Continued)**

**S100933322**

Operator Name:	CR R Inc
Operator Address:	11292 Western Ave
Operator City:	Stanton
Operator State:	California
Operator Zip:	90680
Operator Contact:	Frank Alvarez
Operator Contact Title:	Not reported
Operator Contact Phone:	714-826-9049
Operator Contact Phone Ext:	Not reported
Operator Contact Email:	franka@crrmail.com
Operator Type:	Private Business
Developer:	Not reported
Developer Address:	Not reported
Developer City:	Not reported
Developer State:	California
Developer Zip:	Not reported
Developer Contact:	Not reported
Developer Contact Title:	Not reported
Constype Linear Utility Ind:	Not reported
Emergency Phone:	714-826-9049
Emergency Phone Ext:	Not reported
Constype Above Ground Ind:	Not reported
Constype Below Ground Ind:	Not reported
Constype Cable Line Ind:	Not reported
Constype Comm Line Ind:	Not reported
Constype Commercial Ind:	Not reported
Constype Electrical Line Ind:	Not reported
Constype Gas Line Ind:	Not reported
Constype Industrial Ind:	Not reported
Constype Other Description:	Not reported
Constype Other Ind:	Not reported
Constype Recons Ind:	Not reported
Constype Residential Ind:	Not reported
Constype Transport Ind:	Not reported
Constype Utility Description:	Not reported
Constype Utility Ind:	Not reported
Constype Water Sewer Ind:	Not reported
Dir Discharge Uswater Ind:	N
Receiving Water Name:	Stanton Storm Channel
Certifier:	Joe Zavala
Certifier Title:	Manager
Certification Date:	19-JUN-15
Primary Sic:	5093-Scrap and Waste Materials
Secondary Sic:	Not reported
Tertiary Sic:	Not reported

**PROC:**

Name:	CR AND R INC
Address:	11292 WESTERN AVE
City,State,Zip:	STANTON, CA 90680
Reg Id:	19495
Cert Id:	PR0043
Organization Id:	Not reported
Organization Name:	CR and R Inc
Mailing Address:	11292 Western Ave
Mailing City:	Stanton

Map ID  
Direction  
Distance  
Elevation

MAP FINDINGS

Site

Database(s)

EDR ID Number  
EPA ID Number

**CR R INC (Continued)**

**S100933322**

Mailing State: CA  
Mailing Zip Code: 90680  
Website: Not reported  
Email: bobw@crrmail.com  
Phone Number: (714) 826-9049x2267  
Rural: N/A  
Operation Begin Date: 09/30/1987  
Aluminium: Y  
Glass: Y  
Plastic: Y  
Bimetal: Y  
Hours of Operation: Mon - Fri 8:00 am - 4:00 pm; Sat 8:00 am - 12:00 pm; Sun Closed

**CIWQS:**

Name: CR R INC  
Address: 11292 WESTERN AVE  
City,State,Zip: STANTON, CA 90680  
Agency: CR R Inc  
Agency Address: 11292 Western Ave, Stanton, CA 90680  
Place/Project Type: Industrial - Scrap and Waste Materials  
SIC/NAICS: 5093  
Region: 8  
Program: INDSTW  
Regulatory Measure Status: Active  
Regulatory Measure Type: Storm water industrial  
Order Number: 2014-0057-DWQ  
WDID: 8 30I000311  
NPDES Number: CAS000001  
Adoption Date: Not reported  
Effective Date: 03/06/1992  
Termination Date: Not reported  
Expiration/Review Date: Not reported  
Design Flow: Not reported  
Major/Minor: Not reported  
Complexity: Not reported  
TTWQ: Not reported  
Enforcement Actions within 5 years: 0  
Violations within 5 years: 0  
Latitude: 33.79843  
Longitude: -118.00165

**CERS:**

Name: CR&R WESTERN  
Address: 11292 WESTERN AVE  
City,State,Zip: STANTON, CA 90680  
Site ID: 415595  
CERS ID: 10721479  
CERS Description: Chemical Storage Facilities

**Violations:**

Site ID: 415595  
Site Name: CR&R Western  
Violation Date: 08-26-2019  
Citation: 23 CCR 16 2712(b)(1)(G) - California Code of Regulations, Title 23, Chapter 16, Section(s) 2712(b)(1)(G)  
Violation Description: Failure to comply with one or more of the following overfill prevention equipment requirements: Alert the transfer operator when

Map ID  
Direction  
Distance  
Elevation

MAP FINDINGS

Site

Database(s)

EDR ID Number  
EPA ID Number

CR R INC (Continued)

S100933322

the tank is 90 percent full by restricting the flow into the tank or triggering an audible and visual alarm; or Restrict delivery of flow to the tank at least 30 minutes before the tank overfills, provided the restriction occurs when the tank is filled to no more than 95 percent of capacity; and activate an audible alarm at least five minutes before the tank overfills; or Provide positive shut-off of flow to the tank when the tank is filled to no more than 95 percent of capacity; or Provide positive shut-off of flow to the tank so that none of the fittings located on the top of the tank are exposed to product due to overfilling. Install/retrofit overfill prevention equipment that does not use flow restrictors on vent piping to meet overfill prevention equipment requirements when the overfill prevention equipment is installed, repaired, or replaced on and after October 1, 2018. For USTs installed before October 1, 2018, perform an inspection by October 13, 2018 and every 36 months thereafter. For USTs installed on and after October 1, 2018, perform an inspection at installation and every 36 months thereafter. Inspected within 30 days after a repair to the overfill prevention equipment. Inspected using an applicable manufacturer guidelines, industry codes, engineering standards, or a method approved by a professional engineer. Inspected by a certified UST service technician. Maintain records of overfill prevention equipment inspection for 36 months.

Violation Notes: Returned to compliance on 06/22/2020. OBSERVATION: Facility failed to test overfill prevention equipment at least once as of 10/13/2018 and every 36 months thereafter. CORRECTIVE ACTION: Overfill prevention equipment was tested this date. Submit passing test results to this Agency within 30 days to abate this violation.

Violation Division: Orange County Environmental Health  
Violation Program: UST  
Violation Source: CERS

Site ID: 415595  
Site Name: CR&R Western  
Violation Date: 08-14-2014  
Citation: HSC 6.95 25508(d) - California Health and Safety Code, Chapter 6.95, Section(s) 25508(d)

Violation Description: Failure to complete and/or electronically submit a business plan when storing/handling a hazardous material at or above reportable quantities.

Violation Notes: Returned to compliance on 10/13/2014. Submit a HMBP on line via CERS or E SUBMIT

Violation Division: Orange County Environmental Health  
Violation Program: HMRRP  
Violation Source: CERS

Site ID: 415595  
Site Name: CR&R Western  
Violation Date: 08-24-2020  
Citation: HSC 6.95 25508(a)(1) - California Health and Safety Code, Chapter 6.95, Section(s) 25508(a)(1)

Violation Description: Failure to complete and electronically submit a site map with all required content.

Violation Notes: OBSERVATION: The business failed to complete and electronically submit a site map with the location of the mobile refueler when parked. CORRECTIVE ACTION: Complete and electronically submit a site map with all required content.

Violation Division: Orange County Environmental Health

Map ID  
Direction  
Distance  
Elevation

MAP FINDINGS

Site

Database(s)

EDR ID Number  
EPA ID Number

**CR R INC (Continued)**

**S100933322**

Violation Program: HMRRP  
Violation Source: CERS

Site ID: 415595  
Site Name: CR&R Western  
Violation Date: 08-26-2019  
Citation: HSC 6.75 25299.30-25299.34 - California Health and Safety Code, Chapter 6.75, Section(s) 25299.30-25299.34  
Violation Description: Failure to submit and maintain complete and current Certification of Financial Responsibility or other mechanism of financial assurance.  
Violation Notes: Returned to compliance on 05/31/2020. OBSERVATION: Mechanism of financial assurance (CFO Letter and Insurance Policy) documents have not been submitted to the CUPA and was not available for review on site. Current financial responsibility documents are required to be submitted annually. CORRECTIVE ACTION: Complete and submit a copy of the Certification of Financial Responsibility and the Mechanism of Financial Assurance via the California Environmental Reporting System (CERS) cers.calepa.ca.gov within 30 days.  
Violation Division: Orange County Environmental Health  
Violation Program: UST  
Violation Source: CERS

Site ID: 415595  
Site Name: CR&R Western  
Violation Date: 08-14-2017  
Citation: 23 CCR 16 2636(f)(1) - California Code of Regulations, Title 23, Chapter 16, Section(s) 2636(f)(1)  
Violation Description: Failure of the double-walled pressurized piping to be continuously monitored with a system that activates an audible and visual alarm or stops flow at the dispenser when a leak is detected.  
Violation Notes: Returned to compliance on 08/14/2017. The VR 208 sensor in the 5K T3 STP sump did not trigger an alarm when submerged in water for testing the sensor. The sensor must trigger proper shutdown of the respective turbine when tested. The failed sensor was replaced like for like during this inspection and retested with passing results. This violation is corrected. Ensure the results are forwarded to this agency.  
Violation Division: Orange County Environmental Health  
Violation Program: UST  
Violation Source: CERS

Site ID: 415595  
Site Name: CR&R Western  
Violation Date: 08-03-2018  
Citation: 23 CCR 16 2712(i), 2632(d)(2), 2634(e), 2641(h) - California Code of Regulations, Title 23, Chapter 16, Section(s) 2712(i), 2632(d)(2), 2634(e), 2641(h)  
Violation Description: Failure to submit a current UST Response Plan available on site.  
Violation Notes: Returned to compliance on 09/04/2018. The response plan submitted on 3/1/18 was declined 4/27/18. Section VII for owner/operator signature is blank. Please fill out this section and resubmit within 30 days.  
Violation Division: Orange County Environmental Health  
Violation Program: UST  
Violation Source: CERS

Site ID: 415595  
Site Name: CR&R Western

Map ID  
Direction  
Distance  
Elevation

MAP FINDINGS

Site

Database(s)

EDR ID Number  
EPA ID Number

**CR R INC (Continued)**

**S100933322**

Violation Date: 08-17-2015  
Citation: HSC 6.7 25286(a) - California Health and Safety Code, Chapter 6.7, Section(s) 25286(a)  
Violation Description: Failure to submit an complete and accurate application for a permit to operate an underground storage tank, or for renewal of the permit.  
Violation Notes: Returned to compliance on 09/09/2015. E submit has been reviewed and Declined. Please go to [WWW.esubmit.ocgov.com](http://WWW.esubmit.ocgov.com) and see comments to make corrections.  
Violation Division: Orange County Environmental Health  
Violation Program: UST  
Violation Source: CERS

Site ID: 415595  
Site Name: CR&R Western  
Violation Date: 08-03-2018  
Citation: 23 CCR 16 2712(i) - California Code of Regulations, Title 23, Chapter 16, Section(s) 2712(i)  
Violation Description: Failure to have current UST Monitoring Plan available on site.  
Violation Notes: Returned to compliance on 09/04/2018. Please refer to report comments for corrections that need to be made to the monitoring plan. CERS UST submittal dated 3/1/18 was declined 4/27/18 and is being declined with updated comments this date.  
Violation Division: Orange County Environmental Health  
Violation Program: UST  
Violation Source: CERS

Site ID: 415595  
Site Name: CR&R Western  
Violation Date: 06-05-2017  
Citation: 23 CCR 6.7 25284, 25286 - California Code of Regulations, Title 23, Chapter 6.7, Section(s) 25284, 25286  
Violation Description: Failure to submit a complete and accurate application for a permit to operate a UST, or for renewal of the permit.  
Violation Notes: Returned to compliance on 08/22/2017. The CERS 10721479 submission of the Tank Pages and the Monitoring Plan need to be corrected. The product piping, vapor and vent construction information need to be updated with correct information. Please resubmit the Tank pages and monitoring plan with-in 30 days.  
Violation Division: Orange County Environmental Health  
Violation Program: UST  
Violation Source: CERS

Site ID: 415595  
Site Name: CR&R Western  
Violation Date: 08-14-2014  
Citation: 23 CCR 16 2715(a) - California Code of Regulations, Title 23, Chapter 16, Section(s) 2715(a)  
Violation Description: Failure to submit statement of UST compliance and/or Designated Operator certification.  
Violation Notes: Returned to compliance on 02/19/2015. Forms reviewed at site but must be submitted on line via CERS or E SUBMIT  
Violation Division: Orange County Environmental Health  
Violation Program: UST  
Violation Source: CERS

Site ID: 415595  
Site Name: CR&R Western

Map ID  
Direction  
Distance  
Elevation

MAP FINDINGS

Site

Database(s)

EDR ID Number  
EPA ID Number

**CR R INC (Continued)**

**S100933322**

Violation Date: 06-22-2020  
Citation: 23 CCR 16 2665(b) - California Code of Regulations, Title 23, Chapter 16, Section(s) 2665(b)  
Violation Description: "Failure to submit a copy of the overfill prevention equipment inspection results on the G Overfill Prevention Equipment Inspection Report FormG to the UPA within 30 days after the inspection. "  
Violation Notes: Returned to compliance on 06/22/2020. OBSERVATION: Overfill prevention test results from 8/26/19 have not been received by this Agency. CORRECTIVE ACTION: Submit a copy of the test results to this Agency immediately.  
Violation Division: Orange County Environmental Health  
Violation Program: UST  
Violation Source: CERS

Site ID: 415595  
Site Name: CR&R Western  
Violation Date: 08-24-2020  
Citation: HSC 6.67 25270.4.5(a) - California Health and Safety Code, Chapter 6.67, Section(s) 25270.4.5(a)  
Violation Description: Failure to prepare an SPCC Plan that meets all applicable requirements.  
Violation Notes: OBSERVATION: Failure to prepare an SPCC Plan that meets all applicable requirements. CORRECTIVE ACTION: The sections listed below must be completed. Complete or revise SPCC plan that meets all applicable requirements and immediately submit a copy of the SPCC Plan to this agency for review. The following sections are incomplete: 1. Section III G 1. Plan Requirements G Oil Storage Containers G missing the following: Diesel, 60 gallons aboveground tank; Gear oil, 165 gallons total in (3) 55-gallon drums; Motor oil & hydraulic oil in (14) 55-gallon drums. Remove engine coolant. 2. Section III G 2. Secondary Containment and Oil Spill Control G Complete Table G-4. 3. Section III G 3. Inspections, Testing, Recordkeeping and Personnel Training G Describe the inspection and testing program, including but not limited to, reference to industry standing utilized, scope, frequency, method of inspection or test, and person conducting the inspections. Complete the checkboxes in [Truncated]  
Violation Division: Orange County Environmental Health  
Violation Program: APSA  
Violation Source: CERS

Site ID: 415595  
Site Name: CR&R Western  
Violation Date: 07-01-2017  
Citation: HSC 6.7 25284 - California Health and Safety Code, Chapter 6.7, Section(s) 25284  
Violation Description: Failure to obtain a valid permit to operate from the CUPA.  
Violation Notes: Returned to compliance on 08/22/2017. The facility is currently operating without a valid UST permit from the Orange County CUPA. This violation is issued due to the errors in the UST section of CERS. Ensure the correction to the UST section are made and the submittal is resubmitted with-in 30 days.  
Violation Division: Orange County Environmental Health  
Violation Program: UST  
Violation Source: CERS

Site ID: 415595  
Site Name: CR&R Western

Map ID  
Direction  
Distance  
Elevation

MAP FINDINGS

Site

Database(s)

EDR ID Number  
EPA ID Number

**CR R INC (Continued)**

**S100933322**

Violation Date: 08-24-2020  
Citation: HSC 6.95 25508(a)(1) - California Health and Safety Code, Chapter 6.95, Section(s) 25508(a)(1)  
Violation Description: Failure to complete and electronically submit hazardous material inventory information for all reportable hazardous materials on site at or above reportable quantities.  
Violation Notes: OBSERVATION: The business failed to complete and electronically submit chemical inventory information for all reportable hazardous materials on site at or above reportable quantities. CORRECTIVE ACTION: Complete and electronically submit the chemical inventory information for all reportable hazardous materials on site at or above reportable quantities via the California Environmental Reporting System (CERS).  
Violation Division: Orange County Environmental Health  
Violation Program: HMRRP  
Violation Source: CERS

Site ID: 415595  
Site Name: CR&R Western  
Violation Date: 08-24-2020  
Citation: HSC 6.67 25270.4.5(a) - California Health and Safety Code, Chapter 6.67, Section(s) 25270.4.5(a)  
Violation Description: Failure to provide bulk storage containers with adequate secondary containment large enough to contain the entire capacity of the largest container plus additional capacity to contain precipitation when applicable, and/or failure to position/locate mobile or portable containers to prevent a discharge.  
Violation Notes: OBSERVATION: Failure to provide adequate (general) secondary containment, or no secondary containment for all the 55-gallon drums mobile/portable and bulk storage tanks. No secondary containment is available for mobile or portable storage tanks that are parked on site overnight. CORRECTIVE ACTION: Provide adequate (general) secondary containment, or no secondary containment for mobile or portable storage tanks immediately.  
Violation Division: Orange County Environmental Health  
Violation Program: APSA  
Violation Source: CERS

Site ID: 415595  
Site Name: CR&R Western  
Violation Date: 08-14-2014  
Citation: HSC 6.7 25286(a) - California Health and Safety Code, Chapter 6.7, Section(s) 25286(a)  
Violation Description: Failure to submit an complete and accurate application for a permit to operate an underground storage tank, or for renewal of the permit.  
Violation Notes: Returned to compliance on 02/19/2015. Forms reviewed at site but must be submitted on line via CERS or E SUBMIT  
Violation Division: Orange County Environmental Health  
Violation Program: UST  
Violation Source: CERS

Site ID: 415595  
Site Name: CR&R Western  
Violation Date: 08-14-2014  
Citation: 23 CCR 16 2712(i) - California Code of Regulations, Title 23, Chapter 16, Section(s) 2712(i)  
Violation Description: Failure to submit, obtain approval, or maintain a complete/accurate response plan.



Map ID  
Direction  
Distance  
Elevation

MAP FINDINGS

Site

Database(s)

EDR ID Number  
EPA ID Number

**CR R INC (Continued)**

**S100933322**

Violation Notes: Returned to compliance on 02/19/2015. Forms reviewed at site but must be submitted on line via CERS or E SUBMIT

Violation Division: Orange County Environmental Health

Violation Program: UST

Violation Source: CERS

Site ID: 415595

Site Name: CR&R Western

Violation Date: 08-25-2017

Citation: HSC 6.7 25290.1(c), 25290.2(c), 25291(a)(2), 25292(e) - California Health and Safety Code, Chapter 6.7, Section(s) 25290.1(c), 25290.2(c), 25291(a)(2), 25292(e)

Violation Description: Failure to maintain secondary containment (e.g. failure of secondary containment testing).

Violation Notes: Returned to compliance on 12/28/2017. The T-2 Product line and Piping Sump failed testing. The comment section indicated the T-2 Piping sump was not able to be tested due to a bad test boot. Repair the failed components and schedule the retest for the failed components within 30 days. Notify this Agency at least 48 hours prior to the testing event. If there is a question regarding the necessity of plan check for certain repairs or modifications, please contact this Agency for clarification. Plan Check Fees and the Facility Modification Application can be found at [www.occupainfo.com](http://www.occupainfo.com).

Violation Division: Orange County Environmental Health

Violation Program: UST

Violation Source: CERS

Site ID: 415595

Site Name: CR&R Western

Violation Date: 08-15-2016

Citation: 23 CCR 16 2715(c) - California Code of Regulations, Title 23, Chapter 16, Section(s) 2715(c)

Violation Description: Failure to comply with one or more of the following designated operator (DO) monthly inspection requirements: Be performed by an ICC certified DO. Inspect monthly alarm history report, check that alarms are documented and responded to appropriately, and attach a copy. Inspect for the presence of liquid/debris in spill containers. Inspect for the presence of liquid/debris in under dispenser containment (UDC) and ensure that the monitoring equipment is positioned correctly. Inspect for liquid or debris in containment sumps where an alarm occurred with no service visit. Check that all testing and maintenance has been completed and documented. Verify that all facility employees have been properly trained.

Violation Notes: Returned to compliance on 06/01/2017. Designated Operator Inspection reports do not have Alarm History attached. To abate this violation send next DO inspection report to this agency within 30 days.

Violation Division: Orange County Environmental Health

Violation Program: UST

Violation Source: CERS

Site ID: 415595

Site Name: CR&R Western

Violation Date: 08-26-2019

Citation: 23 CCR 16 2636(f)(1) - California Code of Regulations, Title 23, Chapter 16, Section(s) 2636(f)(1)

Violation Description: Failure of the leak detection equipment to have an audible and visual alarm as required.

Map ID  
Direction  
Distance  
Elevation

MAP FINDINGS

Site

Database(s)

EDR ID Number  
EPA ID Number

**CR R INC (Continued)**

**S100933322**

Violation Notes: Returned to compliance on 09/24/2019. OBSERVATION: Leak sensor in UDC #5/6 did not activate an audible visual alarm or stop product at the dispenser when tested in water. CORRECTIVE ACTION: Maintain leak detection equipment with an audible and visual alarm or stop product at the dispenser when a leak is detected. Make the necessary repair or replacement and submit the passing results to this Agency to abate the violation.

Violation Division: Orange County Environmental Health  
Violation Program: UST  
Violation Source: CERS

Site ID: 415595  
Site Name: CR&R Western  
Violation Date: 08-17-2015  
Citation: HSC 6.75 25299.30-25299.34 - California Health and Safety Code, Chapter 6.75, Section(s) 25299.30-25299.34

Violation Description: Failure to submit and maintain complete and current Certification of Financial Responsibility or other mechanism of financial assurance.

Violation Notes: Returned to compliance on 12/28/2015. To abate this violation go to [www.esubmit.ocgov.com](http://www.esubmit.ocgov.com) and submit Insurance immediately . Submittal was declined on 5/29/15.

Violation Division: Orange County Environmental Health  
Violation Program: UST  
Violation Source: CERS

Site ID: 415595  
Site Name: CR&R Western  
Violation Date: 08-14-2017  
Citation: 22 CCR 12 66262.34(f) - California Code of Regulations, Title 22, Chapter 12, Section(s) 66262.34(f)

Violation Description: Failure to properly label hazardous waste accumulation containers and portable tanks with the following requirements: "Hazardous Waste", name and address of the generator, physical and chemical characteristics of the Hazardous Waste, and starting accumulation date.

Violation Notes: Returned to compliance on 08/14/2017. - 9 x 55 gallon drum of waste oil and a 20 gallon drum of waste gasoline were missing hazardous waste labels. All hazardous waste containers shall be marked with the following information: 1) the words G Hazardous WasteG ; 2) name and address of generator; 3) hazardous properties; 4) physical state; 5) composition (contents); 6) accumulation start date. Immediately label these containers and ensure that all containers are marked with all the required information. The hazardous waste labels were completed and posted on the containers during this inspection. Violation I400 is corrected.

Violation Division: Orange County Environmental Health  
Violation Program: HW  
Violation Source: CERS

Site ID: 415595  
Site Name: CR&R Western  
Violation Date: 08-14-2017  
Citation: HSC 6.95 25508(a)(1) - California Health and Safety Code, Chapter 6.95, Section(s) 25508(a)(1)

Violation Description: Failure to complete and electronically submit hazardous material inventory information for all reportable hazardous materials on site at or above reportable quantities.

Map ID  
Direction  
Distance  
Elevation

MAP FINDINGS

Site

Database(s)

EDR ID Number  
EPA ID Number

**CR R INC (Continued)**

**S100933322**

Violation Notes: Returned to compliance on 09/21/2017. The facility has not submitted the Hazardous Materials Inventory Chemical Description page for the following Hazardous Materials to the CUPA: - Soap G Maxi SudsG (55 gl) - Waste Antifreeze (270 gl) - Soap G Amor AIG (55 gl) - CO2 gas (over 1000 cuft) - Diesel Exhaust Fluid (DEF) (55 gl) Complete and submit the Hazardous Materials Inventory Chemical Description page for all materials listed above electronically in the California Environmental Reporting System (CERS).

Violation Division: Orange County Environmental Health  
Violation Program: HMRRP  
Violation Source: CERS

Site ID: 415595  
Site Name: CR&R Western  
Violation Date: 08-14-2017  
Citation: 22 CCR 12 66262.34(d) - California Code of Regulations, Title 22, Chapter 12, Section(s) 66262.34(d)

Violation Description: Failure to send hazardous waste offsite for treatment, storage, or disposal within 180 days (or 270 days if waste is transported over 200 miles) for a generator who generates less than 1000 kilogram per month if all of the following conditions are met: (1) The quantity of hazardous waste accumulated onsite never exceeds 6,000 kilograms. (2) The generator complies with the requirements of 40 Code of Federal Regulations section 262.34(d), (e) and (f). (3) The generator does not hold acutely hazardous waste or extremely hazardous waste in an amount greater than one kilogram for more than 90 days.

Violation Notes: Returned to compliance on 10/13/2017. 9 x 55 gallons of waste oil were observed being stored on site and have been stored on site for over 180 days as per the contact. Facilities who generate less than 1000 kg of hazardous waste per month and do not exceed 6000 kg of waste stored on site at any time may store waste on site up to 180 days. Immediately contact a licensed hazardous waste hauler to dispose of this waste under manifest and submit a copy of the manifest to the CUPA within 30 days.

Violation Division: Orange County Environmental Health  
Violation Program: HW  
Violation Source: CERS

Site ID: 415595  
Site Name: CR&R Western  
Violation Date: 08-14-2014  
Citation: 23 CCR 16 2637 - California Code of Regulations, Title 23, Chapter 16, Section(s) 2637

Violation Description: Failure to comply with one or more of the following: conduct secondary containment testing, within six months of installation and every 36 months thereafter, conducted in accordance with proper practices, protocols, or test methods.

Violation Notes: Returned to compliance on 08/14/2014. The tri annual secondary containment testing was due by 8-11-14 and was performed 8-14-14. The violation has been corrected this dated

Violation Division: Orange County Environmental Health  
Violation Program: UST  
Violation Source: CERS

Site ID: 415595  
Site Name: CR&R Western  
Violation Date: 06-05-2017

Map ID  
Direction  
Distance  
Elevation

MAP FINDINGS

Site

Database(s)

EDR ID Number  
EPA ID Number

**CR R INC (Continued)**

**S100933322**

Citation: HSC 6.75 25299.30-25299.34 - California Health and Safety Code, Chapter 6.75, Section(s) 25299.30-25299.34

Violation Description: Failure to submit and maintain complete and current Certification of Financial Responsibility or other mechanism of financial assurance.

Violation Notes: Returned to compliance on 08/22/2017. The Certificate of Financial Responsibility submitted in CERS is not signed by the Tank Owner. Please sign and submit and updated copy of the Certificate of financial responsibility.

Violation Division: Orange County Environmental Health

Violation Program: UST

Violation Source: CERS

Site ID: 415595

Site Name: CR&R Western

Violation Date: 08-14-2014

Citation: HSC 6.75 25299.30-25299.34 - California Health and Safety Code, Chapter 6.75, Section(s) 25299.30-25299.34

Violation Description: Failure to submit and maintain complete and current Certification of Financial Responsibility or other mechanism of financial assurance.

Violation Notes: Returned to compliance on 02/19/2015. Forms reviewed at site but must be submitted on line via CERS or E SUBMIT

Violation Division: Orange County Environmental Health

Violation Program: UST

Violation Source: CERS

Site ID: 415595

Site Name: CR&R Western

Violation Date: 08-14-2017

Citation: 22 CCR 15 66265.173 - California Code of Regulations, Title 22, Chapter 15, Section(s) 66265.173

Violation Description: Failure to meet the following container management requirements: (a) A container holding hazardous waste must always be closed during storage, except when it is necessary to add or remove waste. (b) A container holding hazardous waste must not be opened, handled, or stored in a manner which may rupture the container or cause it to leak.

Violation Notes: Returned to compliance on 10/13/2017. The waste paint, 55 gallon container in the painting area had an open top funnel being used and the container could not made a tight fitting seal. All hazardous waste containers shall be closed at all times except when adding or removing waste. Immediately close these containers and ensure all hazardous waste containers are closed when not adding or removing waste.

Violation Division: Orange County Environmental Health

Violation Program: HW

Violation Source: CERS

Evaluation:

Eval General Type: Compliance Evaluation Inspection

Eval Date: 08-15-2016

Violations Found: Yes

Eval Type: Routine done by local agency

Eval Notes: On site to witness annual monitor certification. Technician from who certified the monitoring system has ICC Certification and Veeder-Root Certified Facility contains: 1, diesel and split tank diesel UST. 5,000 gallon tank has flapper for overfill other tanks use outside audio and visual alarm, Dispensers are stand alone #3 is 406 sensor. Dispenser #1 and #2 are 001. 208 sensors in sumps and 420 sensors in

Map ID  
Direction  
Distance  
Elevation

MAP FINDINGS

Site

Database(s)

EDR ID Number  
EPA ID Number

CR R INC (Continued)

S100933322

annular. Monitor is a Veeder-Root and reads all functions normal. Alarm history and setup tape reviewed while on site. Inspected all open top sumps. Observed a small amount of liquid in sumps but not enough to set off an alarm. On this date the monitor was cold started due to issues during monitor certification. Monitor was reprogrammed. Documents available for review: 1) Permit 2) Maintenance and Testing records: -- Previous Monitoring System Certification conducted on 8/14/14 -- Previous Secondary Testing conducted on 8/14/14 3) Designated Operator [Truncated]

Eval Division: Orange County Environmental Health  
Eval Program: UST  
Eval Source: CERS

Eval General Type: Other/Unknown  
Eval Date: 08-16-2017  
Violations Found: No  
Eval Type: Other, not routine, done by local agency  
Eval Notes: The Annual Monitoring System Certification test results from the testing conducted on 8/14/17 by Marty Schwartz of Orange County Tank Testing was received and reviewed. The results indicated Tank 3 STP sump liquid sensor failed but retested with passing results. All other sensor passed testing. A copy of the UST Monitoring Site Plan, Mechanical Line Leak Detector Test Data Chart was received and all components passed testing.

Eval Division: Orange County Environmental Health  
Eval Program: UST  
Eval Source: CERS

Eval General Type: Compliance Evaluation Inspection  
Eval Date: 08-21-2020  
Violations Found: Yes  
Eval Type: Routine done by local agency  
Eval Notes: INSPECTOR COMMENT: The following hazardous materials were observed on site over reportable quantities: - Propane - Coolant, new - Coolant, used - Gear oil - Motor oil, new - Motor oil, waste - Transmission fluid - Hydraulic oil - Diesel (underground & aboveground tanks, mobile refueler) - Acetylene, compressed - Oxygen, compressed - Carbon dioxide, compressed - Argon, compressed - Carwash soap - Lead acid batteries (new and used) The following hazardous materials has not been disclosed via the California Environmental Reporting System (CERS): - Transmission oil - Diesel (60-gallon aboveground tank, mobile refueler)

Eval Division: Orange County Environmental Health  
Eval Program: HMRRP  
Eval Source: CERS

Eval General Type: Other/Unknown  
Eval Date: 08-22-2016  
Violations Found: No  
Eval Type: Other, not routine, done by local agency  
Eval Notes: Received the Monitor System Certification for the testing conducted on 8/15/16. Included in report are: -- Site plan -- Test tape -- spill bucket -- Leak Detector Monitor Certification Passed testing.

Eval Division: Orange County Environmental Health  
Eval Program: UST  
Eval Source: CERS

Map ID  
Direction  
Distance  
Elevation

MAP FINDINGS

Site

Database(s)

EDR ID Number  
EPA ID Number

**CR R INC (Continued)**

**S100933322**

Eval General Type: Other/Unknown  
Eval Date: 08-22-2017  
Violations Found: No  
Eval Type: Other, not routine, done by local agency  
Eval Notes: The CERS Hazardous Materials Inventory is not accepted. Please update the following: -Remove the Used Oil filters as they are not stored at a reportable volume of more than 500 lbs. -Remove the Differential Oil as it is not stored at the reportable volume of more than 55 gallons. -Remove the Motor Oil at 40 gallons and add this to the 500 gallon disclosure volume. (you donG t need it twice) -Check the volume of Lubricating oils of 5,000 gallons, it seems like a lot. -Adjust the volume of DEF to 55 gallons for the max daily amount stored. -Adjust the volume of Maxi Suds to 55 gallons for the max daily amount stored. -The CO2 is reportable at 1000 cft . The shop manager stated he had 6 large bottles of C02 which is about 250 cuft per bottle. So if you remove some of the volume stored onsite to below 1000 cuft. onsite, then you donG t need to report it. If 40 cu ft is now the accurate volume stored on site, then please remove this. -Adjust the volume of the Armor All [Truncated]  
Eval Division: Orange County Environmental Health  
Eval Program: HMRRP  
Eval Source: CERS

Eval General Type: Other/Unknown  
Eval Date: 08-22-2017  
Violations Found: No  
Eval Type: Other, not routine, done by local agency  
Eval Notes: This is an in-office inspection report to document the submittal and completion of the following: The Certificate of Financial Responsibility is for the insurance current coverage period 7-5-16 to 7-5-19 and the document was dated 3-20-17. Violation I583 is corrected. The CERS electronic reporting for the UST information is complete and accepted. Violation I582 is corrected. There are no longer any outstanding UST violations that remain. Violation I481 is corrected. The facility has been sent a copy of the UST Permit. Thank you  
Eval Division: Orange County Environmental Health  
Eval Program: UST  
Eval Source: CERS

Eval General Type: Other/Unknown  
Eval Date: 08-25-2015  
Violations Found: No  
Eval Type: Other, not routine, done by local agency  
Eval Notes: Returned Steve Beckers call on this date.  
Eval Division: Orange County Environmental Health  
Eval Program: UST  
Eval Source: CERS

Eval General Type: Other/Unknown  
Eval Date: 08-25-2017  
Violations Found: Yes  
Eval Type: Other, not routine, done by local agency  
Eval Notes: A copy of the Secondary Containment Testing Report Form was received and reviewed for the 36 month SB 989 testing that was conducted on 8-14-17. The following components passed a precision hydrostatic test or a pressure test: - Annular Space of both USTs passed -The Secondary

Map ID  
Direction  
Distance  
Elevation

MAP FINDINGS

Site

Database(s)

EDR ID Number  
EPA ID Number

CR R INC (Continued)

S100933322

Product line of T-1 and T-3 passed. - The Fill Sumps passed -The Piping Sump of T-1 and T-3 passed. -The Spill buckets passed The UDCs all passed The T-2 Product line and Piping Sump failed testing (see violation). The comment section indicated the T-2 Piping sump was not able to be tested due to a bad test boot. The test waters were placed in the facility Clarifier. Ensure that the failed components are repaired and retested within 30 days and a copy of the retest results are forwarded to this agency.

Eval Division: Orange County Environmental Health  
Eval Program: UST  
Eval Source: CERS

Eval General Type: Compliance Evaluation Inspection  
Eval Date: 08-26-2019  
Violations Found: Yes  
Eval Type: Routine done by local agency  
Eval Notes: TESTER: Marty Schwartz, OC Tank Test G verified ICC & Veeder-Root, & VMI TANK: Red Diesel T1 (5,000 gallons) Diesel T2 (15,000 gallons) Red Diesel T3 (10,000 gallons) T1 & T3 are compartmentalized tanks  
MONITORING PANEL: Veeder-Root TLS-350 TANK LEAK SENSORS: All tank sumps = VR-208 All annular spaces = VR-420 LLD: Mechanical line leak detector OVERFILL: Tank 2 & Tank 3 has flappers and will be tested this date Tank 1 does not have flapper, no ball float, and single-wall vent; does have ATG. T1 does not meet overfill requirements at this time. UDCs: UDC 1/2 & 5/6 are monitored by VR-001 UDC #3 is monitored by Beaudraux 406 Monitoring Certification was last conducted on 8/3/2018. Secondary Containment Testing was last conducted on 8/14/2017. Test is due every 36 months. Overfill Prevention Equipment Test is conducted this date. Test was due on 10/13/2018. Please submit all test results within 30 days to this Agency. A copy [Truncated]

Eval Division: Orange County Environmental Health  
Eval Program: UST  
Eval Source: CERS

Eval General Type: Other/Unknown  
Eval Date: 09-01-2015  
Violations Found: No  
Eval Type: Other, not routine, done by local agency  
Eval Notes: Spoke to John Boyl on this date regarding the policy and supporting documents need to upload to Esubmit. Left a message for Steve Becker for corrections need for Esubmit.

Eval Division: Orange County Environmental Health  
Eval Program: UST  
Eval Source: CERS

Eval General Type: Other/Unknown  
Eval Date: 09-04-2018  
Violations Found: No  
Eval Type: Other, not routine, done by local agency  
Eval Notes: CERS ID 10721479 UST submittal dated 8/31/18 was reviewed. Violations I421 and I673 cited on 8/3/18 have been corrected, the monitoring plans for all 3 tanks and response plan have been revised per my inspection report comments. The facility has no outstanding UST violations at this time.

Eval Division: Orange County Environmental Health  
Eval Program: UST  
Eval Source: CERS

Map ID  
Direction  
Distance  
Elevation

MAP FINDINGS

Site

Database(s)

EDR ID Number  
EPA ID Number

**CR R INC (Continued)**

**S100933322**

Eval General Type:	Compliance Evaluation Inspection
Eval Date:	08-14-2017
Violations Found:	Yes
Eval Type:	Routine done by local agency
Eval Notes:	On site to conduct a routine hazardous waste inspection. Consent to inspect and take photos at the facility was provided by Frank Alvarez. The facility had 9 x 55 gallon drums of waste oil being stored next to the conveyor belts and the propane storage area. The drums of waste oil were missing hazardous waste labels (see violation) and have been stored onsite for more than 180 days (see violation). A 15 gallon drum of waste gasoline was also observed in the shop hazardous waste storage area without a label (see violation). The 55 gallon drum of waste paint did not have tight fitting cover (see violation). Municipal dumpster area does not contain any hazardous waste. The perimeter of the facility was also inspected; no signs of releases were noted. Emergency Response Information was complete. Reviewed manifests, bills of lading and consolidated manifests for all hazardous waste streams. For further information about Hazardous Waste management, please refer [Truncated]
Eval Division:	Orange County Environmental Health
Eval Program:	HW
Eval Source:	CERS
Eval General Type:	Compliance Evaluation Inspection
Eval Date:	08-14-2017
Violations Found:	Yes
Eval Type:	Routine done by local agency
Eval Notes:	On site to witness annual monitor certification. Technician Marty Schwartz from Orange County Tank Testing certified the monitoring system and is ICC Certified and Veeder-Root Certified to test the system. The facility does not have a current UST Permit (see violation). Also the 36 month Secondary Containment testing was conducted today. Ensure the results are forwarded to this agency within 30 days. Facility contains: 1, diesel and split tank diesel UST. 5,000 gallon tank has flapper for overfill other tanks use an Automatic Tank gauge with an outside audio and visual alarm. Dispensers are continuously monitored using standalone Sump VR 208 sensor, passed (See violation). Dispenser #3 has a Beaudreau 406 sensor. Dispenser #1 / 2 and 5/6 are Veeder Root 001 sensors. The STP and Fill sumps have Veeder Root 208s and 420 sensors in annular spaces. All sensors except for the 5 K diesel STP sump sensor triggered positive shutdown of the respective turbine except for Tank [Truncated]
Eval Division:	Orange County Environmental Health
Eval Program:	UST
Eval Source:	CERS
Eval General Type:	Compliance Evaluation Inspection
Eval Date:	08-15-2016
Violations Found:	No
Eval Type:	Routine done by local agency
Eval Notes:	On site to conduct a Hazardous Waste Inspection. Met with Frank Alvarez who explained the process, escorted me through the site and gave consent to enter/inspect. Facility contains: waste oil, oil filters, waste paint, used antifreeze that that is recycled on site. Hazardous waste containers are properly labeled and covered. All containers storing hazardous waste must be labeled with the following



Map ID  
Direction  
Distance  
Elevation

MAP FINDINGS

Site

Database(s)

EDR ID Number  
EPA ID Number

CR R INC (Continued)

S100933322

information: 1. The words G HAZARDOUS WasteG 2. Waste (name) 3. Hazardous property of the waste (e.g. G toxic, flammable, corrosive, etc.) 4. Physical state of the waste (liquid or solid) 5. Name and address of the business. 6. Accumulation date (date the first drop of waste has been placed in container) Documents Available for review: 1. Hazardous waste Manifest/Receipts (keep a copy on site for three years). - Note: A copy of the federal manifest must be sent to DTSC. (Department of Toxic Substances Control, P.O. Box 400, Sacramento, CA 95812-0400). 2. [Truncated]

Eval Division: Orange County Environmental Health  
Eval Program: HW  
Eval Source: CERS

Eval General Type: Compliance Evaluation Inspection  
Eval Date: 08-15-2016  
Violations Found: No  
Eval Type: Routine done by local agency  
Eval Notes: On site to conduct hazardous materials chemical inventory and business emergency plan inspection this date, consent to enter, inspect and take photographs was given The HMBEP has been submitted The facility has the following hazardous materials that exceed the required disclosure quantities: -- Waste oil -- Acetylene -- Antifreeze -- Diesel -- New oil -- Hydraulic Fluid -- Oxygen -- Propane -- Water based paint Note: Esubmit will be transferring to CERS Please make corrections once transferred, Delete Fuel Filers, Combine Diesel Fuels, combine motor oil. Max daily amount should be equal or greater to largest container.

Eval Division: Orange County Environmental Health  
Eval Program: HMRRP  
Eval Source: CERS

Eval General Type: Compliance Evaluation Inspection  
Eval Date: 08-17-2015  
Violations Found: No  
Eval Type: Routine done by local agency  
Eval Notes: On site for an aboveground petroleum storage tank (APST) inspection Facility is regulated under the Aboveground Storage Tank Act (APSA). Facility has between 1,320 and 9,999 gallons of regulated petroleum products. Facility has the Following: 1) On site SPCC Prepared and implemented a. Facilities that are a qualified Tier 1 facility (store less than 10,000 gallons, with no single tank/container having a volume greater than 5,000 gallons) can create their own SPCC Plan using a federal template. b. Plan is required to be reviewed every 5 years. (2012) 2) Periodic checklist is available for tanks. 3) Appropriate secondary containment or diversionary structures .

Eval Division: Orange County Environmental Health  
Eval Program: APSA  
Eval Source: CERS

Eval General Type: Compliance Evaluation Inspection  
Eval Date: 08-17-2015  
Violations Found: No  
Eval Type: Routine done by local agency  
Eval Notes: On site to conduct a Hazardous Waste Inspection. Met with Frank Alvarez who explained the process, escorted me through the site and gave consent to enter/inspect. Facility contains: Waste oil, Antifreeze is recycled on site, used oil filters, water base paint

Map ID  
Direction  
Distance  
Elevation

MAP FINDINGS

Site

Database(s)

EDR ID Number  
EPA ID Number

CR R INC (Continued)

S100933322

waste, and parts washer. Hazardous waste containers are properly labeled and covered. All containers storing hazardous waste must be labeled with the following information: 1. The words G HAZARDOUS WasteG 2. Waste (name) 3. Hazardous property of the waste (e.g. G toxic, flammable, corrosive, etc.) 4. Physical state of the waste (liquid or solid) 5. Name and address of the business. 6. Accumulation date (date the first drop of waste has been placed in container) Documents Available for review: 1. Hazardous waste Manifest/Receipts (keep a copy on site for three years). - Note: A copy of the federal manifest must be sent to DTSC. (Department of Toxic Substances Control, P.O. Box 400, Sacramento, CA [Truncated]

Eval Division: Orange County Environmental Health  
Eval Program: HW  
Eval Source: CERS

Eval General Type: Compliance Evaluation Inspection  
Eval Date: 08-17-2015

Violations Found: No

Eval Type: Routine done by local agency

Eval Notes: On site to conduct hazardous materials chemical inventory and business emergency plan inspection this date, consent to enter, inspect and take photographs was given The HMBEP has been submitted through ---- Esubmit Employee Business Emergency Plan Training was reviewed this date. Safety/cleanup equipment is available. The facility has the following hazardous materials that exceed the required disclosure quantities (verified with Frank during inspection) .

Eval Division: Orange County Environmental Health  
Eval Program: HMRRP  
Eval Source: CERS

Eval General Type: Other/Unknown  
Eval Date: 08-17-2015

Violations Found: No

Eval Type: Other, not routine, done by local agency

Eval Notes: Sent Christine Lane email regarding permit to be updated to all tanks Diesel

Eval Division: Orange County Environmental Health  
Eval Program: UST  
Eval Source: CERS

Eval General Type: Compliance Evaluation Inspection  
Eval Date: 08-17-2015

Violations Found: Yes

Eval Type: Routine done by local agency

Eval Notes: On site to witness annual monitor certification. Technician Marty from Orange County Tank Testing who certified the monitoring system has ICC Certification and Veeder-Root Certified Facility contains: 3- Diesel USTG s ( 5,000, 15,000 and 10, 000 gallons). Fill and Turbine sumps are 208 sensors, AnnularG s ar 420 and the stand alone dispensers have 001G s and the 5,000 gallon tank has the 406 in UDC. Mechanical leak detectors. There is no flapper on the 5,000 gallon tank, other two have drop tubes, but he main overfill for all the tanks per tank pages is the auto visual outside monitoring of tank on this date technician indicated that he would test all overfills for outside visual alarm. Monitor is a Veeder-Root and reads all functions normal. Alarm history and setup tape reviewed while on site. Inspected all open top sumps. Documents available for review: 1) Permit G Permit indicates the 5,000

Map ID  
Direction  
Distance  
Elevation

MAP FINDINGS

Site

Database(s)

EDR ID Number  
EPA ID Number

CR R INC (Continued)

S100933322

gallon tank is regular, this is not the case, request that this site sent [Truncated]  
Eval Division: Orange County Environmental Health  
Eval Program: UST  
Eval Source: CERS

Eval General Type: Other/Unknown  
Eval Date: 08-18-2015  
Violations Found: No  
Eval Type: Other, not routine, done by local agency  
Eval Notes: Correct tank content information, per request of Jennifer Negro.  
Eval Division: Orange County Environmental Health  
Eval Program: UST  
Eval Source: CERS

Eval General Type: Compliance Evaluation Inspection  
Eval Date: 08-21-2020  
Violations Found: No  
Eval Type: Routine done by local agency  
Eval Notes: INSPECTOR COMMENT: On site for a routine hazardous waste inspection. Walked throughout the facility. Observed hazardous waste storage areas. Containers were closed and properly labeled. Employees are reported to be trained. Manifests were available for review. Facility generates the following waste streams: - Water-based paint - Used oil - Drained used waste filters - Parts washer fluid Emergency plan is available on site. No hazardous waste or universal waste observed in the dumpster/enclosure area. No hazardous waste violations were observed this date.  
Eval Division: Orange County Environmental Health  
Eval Program: HW  
Eval Source: CERS

Eval General Type: Compliance Evaluation Inspection  
Eval Date: 08-21-2020  
Violations Found: No  
Eval Type: Routine done by local agency  
Eval Notes: INSPECTOR COMMENT: TESTER: Marty Schwartz, Orange County Tank Test G verified ICC & Veeder-Root, & VMI TANK: Red Diesel T1 (5,000 gallons) Diesel T2 (15,000 gallons) Red Diesel T3 (10,000 gallons) T1 & T3 are compartmentalized tanks MONITORING PANEL: Veeder-Root TLS-350 LEAK SENSORS: All tank sumps = VR-208 All annular sensors are VR-420. LLD: Mechanical line leak detectors OVERFILL: Flappers UDCs: UDCs are monitored by stand-alone VR-001 sensors. Monitoring Certification was last conducted on 8/26/2019. Secondary Containment Testing was last performed on 8/14/2017. The secondary containment test is being performed this date in concurrent with the annual monitoring certification. The spill bucket test results will be submitted with the secondary containment test results. Test is due every 36 months. Overfill Prevention Equipment Test was last tested on 8/26/2019. Please submit all test results within 30 days [Truncated]  
Eval Division: Orange County Environmental Health  
Eval Program: UST  
Eval Source: CERS

Eval General Type: Other/Unknown  
Eval Date: 09-09-2015  
Violations Found: No

Map ID  
Direction  
Distance  
Elevation

MAP FINDINGS

Site

Database(s)

EDR ID Number  
EPA ID Number

**CR R INC (Continued)**

**S100933322**

Eval Type: Other, not routine, done by local agency  
Eval Notes: UST Submission has been accepted. Violation I582 has been abated. The following remains outstanding: Violation I583- To abate this violation submit Financial Responsibility supporting documents via e-submit .  
  
Eval Division: Orange County Environmental Health  
Eval Program: UST  
Eval Source: CERS  
  
Eval General Type: Other/Unknown  
Eval Date: 11-19-2015  
Violations Found: No  
Eval Type: Other, not routine, done by local agency  
Eval Notes: Reviewed and Approved permit on this date. scope of work: Replacing manhole lid and Bucke3ts 1. Saw cut and break out concrete over tank and remove existing manway covers and buckets 2. Install new CNI H90 EX lift manway for product sumps 3. Install cni H90 EZ lift anway with single port 5 gallon bucket for fill 4. Perform Prebucket test 5. Pour back concrete to match existing 6. Test bucket per SB989 Test with OC inspector 7. Coordinate Regulatory insepdcction 8. Submit results to local agencies No contractor infor provided Called Djerl Shultz for pick up of plans.  
  
Eval Division: Orange County Environmental Health  
Eval Program: UST  
Eval Source: CERS  
  
Eval General Type: Other/Unknown  
Eval Date: 11-30-2015  
Violations Found: No  
Eval Type: Other, not routine, done by local agency  
Eval Notes: received contractor information  
Eval Division: Orange County Environmental Health  
Eval Program: UST  
Eval Source: CERS  
  
Eval General Type: Other/Unknown  
Eval Date: 12-12-2019  
Violations Found: No  
Eval Type: Other, not routine, done by local agency  
Eval Notes: INSPECTOR COMMENT: Received monitoring system certification, dated 8/26/2019. The following components were tested and passed: - Monitoring system certification (with the exception of the leak sensor in UDC 5/6) - Line leak detector - Spill bucket test Leak sensor in UDC 5/6 initially did not activate an audible visual alarm when tested in water. Sensor was repaired and tested by technician and re-tested on 9/24/2019; sensor activated audible visual alarm. The following violation has been corrected: I681 - Leak detection system maintains continuous monitoring that activates an audible and visual alarm The following violations remain outstanding and must be corrected immediately: I583 - Submitted/maintained current Cert of Financial Responsibility/mech of financial assurance (TCR 11) I101 - Facility failed to test overfill prevention equipment at least once as of 10/13/2018 and every 36 months thereafter.  
  
Eval Division: Orange County Environmental Health  
Eval Program: UST  
Eval Source: CERS  
  
Eval General Type: Other/Unknown

Map ID  
Direction  
Distance  
Elevation

MAP FINDINGS

Site

Database(s)

EDR ID Number  
EPA ID Number

**CR R INC (Continued)**

**S100933322**

Eval Date: 12-18-2015  
Violations Found: No  
Eval Type: Other, not routine, done by local agency  
Eval Notes: Spill bucket test notification  
Eval Division: Orange County Environmental Health  
Eval Program: UST  
Eval Source: CERS

Eval General Type: Other/Unknown  
Eval Date: 12-28-2015  
Violations Found: No  
Eval Type: Other, not routine, done by local agency  
Eval Notes: This Agency has reviewed and accepted the Certification of Financial Responsibility documents in the eSubmit portal. The coverage period is valid through 7/5/16. Violation I583 has been corrected. Thank you.  
Eval Division: Orange County Environmental Health  
Eval Program: UST  
Eval Source: CERS

Eval General Type: Other/Unknown  
Eval Date: 12-28-2017  
Violations Found: No  
Eval Type: Other, not routine, done by local agency  
Eval Notes: On 8-31-17 JDS Tank Testing & Repair retested following previously failed Secondary Containment components: -T2 Secondary Supply Line - T2 Piping Sump The results have been received an reviewed with both components passing. Violation I382 is corrected.  
Eval Division: Orange County Environmental Health  
Eval Program: UST  
Eval Source: CERS

Eval General Type: Compliance Evaluation Inspection  
Eval Date: 08-21-2020  
Violations Found: Yes  
Eval Type: Routine done by local agency  
Eval Notes: INSPECTOR COMMENT: On-site to conduct a routine aboveground storage tank inspection. The following petroleum -containing products were observed on site with 55-gallon or more in storage capacity: - Gear oil (55-gallon drums) - Motor oil (aboveground tank & 55-gallon drums) - Transmission fluid (55-gallon drums) - Hydraulic oil (aboveground tank & 55-gallon drums) - Diesel (60 gallons aboveground tank) - Waste oil (aboveground tank) - On-site mobile refueler (aboveground tank; please confirm size) The following sections are incomplete: 1. Section III G 1. Plan Requirements G Oil Storage Containers G missing the following: Diesel, 60 gallons aboveground tank; Gear oil, 165 gallons total in (3) 55-gallon drums; Motor oil & hydraulic oil in (14) 55-gallon drums. Remove engine coolant. 2. Section III G 2. Secondary Containment and Oil Spill Control G Complete Table G-4. 3. Section III G 3. Inspections, Testing, Recordkeeping and Personnel Training G the [Truncated]  
Eval Division: Orange County Environmental Health  
Eval Program: APSA  
Eval Source: CERS

Eval General Type: Other/Unknown  
Eval Date: 09-08-2016  
Violations Found: No

Map ID  
Direction  
Distance  
Elevation

MAP FINDINGS

Site

Database(s)

EDR ID Number  
EPA ID Number

**CR R INC (Continued)**

**S100933322**

Eval Type: Other, not routine, done by local agency  
Eval Notes: Received the certificate of liability insurance. This agency is not able to accept paper forms for Financial Responsibility. Please log on to your CERS account at upload. .  
  
Eval Division: Orange County Environmental Health  
Eval Program: UST  
Eval Source: CERS  
  
Eval General Type: Other/Unknown  
Eval Date: 09-12-2017  
Violations Found: No  
Eval Type: Other, not routine, done by local agency  
Eval Notes: Reviewed the facility's CERS HMBEP Submission. Hazardous Materials Inventory Declined - Please note, the reporting threshold of hazardous material liquids is 55 gallons - please confirm the volume of Armorall stored on site. If the volume of this material is 55 gallons or greater, please edit your inventory to reflect this - if the volume is less than 55 gallons, this material does not meet disclosure thresholds and must be removed from the inventory list. Also, per inspection conducted by Brian Erdman, roughly 1,500 cubic feet of Carbon Dioxide was observed on site, which exceeds disclosure thresholds of 1,000 cubic feet. If the volume of this gas is still over 1,000 cubic feet, add it to your inventory immediately. The site map submitted is missing the following content: cross streets, access and exit points, and locations of all hazardous materials. To access your site map, when you start your new submission, make sure you create a new submission based upon your most [Truncated]  
  
Eval Division: Orange County Environmental Health  
Eval Program: HMRRP  
Eval Source: CERS  
  
Eval General Type: Other/Unknown  
Eval Date: 09-16-2015  
Violations Found: No  
Eval Type: Other, not routine, done by local agency  
Eval Notes: Spoke to to steve becker on this date regarding Financial Responsibility and Possible Permit for construction needed.  
  
Eval Division: Orange County Environmental Health  
Eval Program: UST  
Eval Source: CERS  
  
Eval General Type: Other/Unknown  
Eval Date: 09-21-2016  
Violations Found: No  
Eval Type: Other, not routine, done by local agency  
Eval Notes: This is a follow up inspection report. Designated Operator Inspection Reports did not have alarm History attached during inspection on 8/15/16. Violation I106 remains outstanding. To abate this violation send a copy of the DO report with alarm history attached. .  
  
Eval Division: Orange County Environmental Health  
Eval Program: UST  
Eval Source: CERS  
  
Eval General Type: Other/Unknown  
Eval Date: 09-27-2017  
Violations Found: No  
Eval Type: Other, not routine, done by local agency

Map ID  
Direction  
Distance  
Elevation

MAP FINDINGS

Site

Database(s)

EDR ID Number  
EPA ID Number

**CR R INC (Continued)**

**S100933322**

Eval Notes: Reviewed facility's CERS Submission - facility has made required corrections to their hazardous materials inventory and site map. HMBEP accepted.

Eval Division: Orange County Environmental Health  
Eval Program: HMRRP  
Eval Source: CERS

Eval General Type: Other/Unknown  
Eval Date: 09-29-2015  
Violations Found: No  
Eval Type: Other, not routine, done by local agency  
Eval Notes: This agency received the Certificate of Liability. This agency can not receive Paper forms. It is required to be electronically submitted through esubmit or CERS. IF you have any questions please contact Jennifer Negro 714-981-9100 .

Eval Division: Orange County Environmental Health  
Eval Program: UST  
Eval Source: CERS

Eval General Type: Other/Unknown  
Eval Date: 10-13-2017  
Violations Found: No  
Eval Type: Other, not routine, done by local agency  
Eval Notes: INSPECTOR COMMENTS: On site for a Hazardous Waste reinspection. Consent to inspect and take any necessary photos was given by Steve Becker, and Frank Alvarez, Fleet Manager. During a routine inspection conducted 8/14/17 the facility was cited a violation for having approximately nine, 55 gallon drums of used oil were observed on site and were stored for over 180 days per the site contact at time of inspection. The facility provided a copy of a manifest dated 8/29/17 showing 440 gallons of used oil hauled off site by Asbury Environmental Services. Violation I053 has been corrected. During this inspection the facility had a 55 gallon container of waste water based paint, which was observed open due to it having an open funnel top and the container not having a tight fitting lid. The container was observed with a closed tight fitting lid and funnel, photos taken. Violation I617 has been corrected. No violations remain outstanding, the facility is in compliance. [Truncated]

Eval Division: Orange County Environmental Health  
Eval Program: HW  
Eval Source: CERS

Eval General Type: Other/Unknown  
Eval Date: 02-17-2017  
Violations Found: No  
Eval Type: Other, not routine, done by local agency  
Eval Notes: Not reported  
Eval Division: Orange County Environmental Health  
Eval Program: UST  
Eval Source: CERS

Eval General Type: Other/Unknown  
Eval Date: 02-19-2015  
Violations Found: No  
Eval Type: Other, not routine, done by local agency  
Eval Notes: Corrected Violations I582, I583, I616, I673 Facility has submitted Electronically.

Map ID  
Direction  
Distance  
Elevation

MAP FINDINGS

Site

Database(s)

EDR ID Number  
EPA ID Number

**CR R INC (Continued)**

**S100933322**

Eval Division:	Orange County Environmental Health
Eval Program:	UST
Eval Source:	CERS
Eval General Type:	Other/Unknown
Eval Date:	04-26-2016
Violations Found:	No
Eval Type:	Other, not routine, done by local agency
Eval Notes:	Received all documents. Recommend to Close SR PPrint out and Close
Eval Division:	Orange County Environmental Health
Eval Program:	UST
Eval Source:	CERS
Eval General Type:	Other/Unknown
Eval Date:	05-12-2017
Violations Found:	No
Eval Type:	Other, not routine, done by local agency
Eval Notes:	Change permit status to Do Not Issue (03) per email from B. Erdman dated 5/12/17.
Eval Division:	Orange County Environmental Health
Eval Program:	UST
Eval Source:	CERS
Eval General Type:	Other/Unknown
Eval Date:	07-12-2017
Violations Found:	No
Eval Type:	Other, not routine, done by local agency
Eval Notes:	This UST submittal is not complete and is not accepted. Please resubmit with the following: - Certificate of Financial Responsibility. - Response Plan - Designated Operator Identification Contacted Steven Becker via email and requested he give me a call to discuss the latest submission.
Eval Division:	Orange County Environmental Health
Eval Program:	UST
Eval Source:	CERS
Eval General Type:	Other/Unknown
Eval Date:	07-13-2015
Violations Found:	No
Eval Type:	Other, not routine, done by local agency
Eval Notes:	File review for A01
Eval Division:	Orange County Environmental Health
Eval Program:	UST
Eval Source:	CERS
Eval General Type:	Other/Unknown
Eval Date:	07-13-2015
Violations Found:	No
Eval Type:	Other, not routine, done by local agency
Eval Notes:	Reviewed file for inspection.
Eval Division:	Orange County Environmental Health
Eval Program:	HW
Eval Source:	CERS
Eval General Type:	Other/Unknown
Eval Date:	07-14-2016
Violations Found:	No



Map ID  
Direction  
Distance  
Elevation

MAP FINDINGS

Site

Database(s)

EDR ID Number  
EPA ID Number

**CR R INC (Continued)**

**S100933322**

Eval Type:	Other, not routine, done by local agency
Eval Notes:	Monitor cert notification
Eval Division:	Orange County Environmental Health
Eval Program:	UST
Eval Source:	CERS
Eval General Type:	Compliance Evaluation Inspection
Eval Date:	08-03-2018
Violations Found:	Yes
Eval Type:	Routine done by local agency
Eval Notes:	On site to conduct a routine Underground Storage Tank inspection and witness annual monitor system certification and spill bucket testing. Testing was conducted by Marty Schwartz of OC Tank Testing. ICC, Veeder Root and VMI certifications were verified. Submit test results to this Agency within 30 days. The facility has three double-walled tanks, one split (Diesel 15k, Diesel 5k split, Diesel 10k split), monitored by a Veeder Root TLS350. The monitor is operational for audible and visual alarms, panel display reads G All functions normalG . The tanks have double-walled pressurized piping. Positive shutdown of turbines were verified when their corresponding VR-208 sensors, in both piping and fill sumps, were submerged in liquid. Fail safe and sensor out triggered positive shutdown of turbines. Dry annulars are monitored by 420 sensors. UDCs 1/2 and 5/6 are monitored by VR 001 and UDC 3/4 is monitored by a Beaudreau 406 sensor which all shutdown the UDCs when submerged [Truncated]
Eval Division:	Orange County Environmental Health
Eval Program:	UST
Eval Source:	CERS
Eval General Type:	Other/Unknown
Eval Date:	05-12-2017
Violations Found:	No
Eval Type:	Other, not routine, done by local agency
Eval Notes:	Reviewed facility's CERS HMBP submission. All submittal elements were accepted.
Eval Division:	Orange County Environmental Health
Eval Program:	HMRRP
Eval Source:	CERS
Eval General Type:	Other/Unknown
Eval Date:	05-12-2017
Violations Found:	No
Eval Type:	Other, not routine, done by local agency
Eval Notes:	Violation I106 remains outstanding. A follow-up inspection will be conducted.
Eval Division:	Orange County Environmental Health
Eval Program:	UST
Eval Source:	CERS
Eval General Type:	Other/Unknown
Eval Date:	05-20-2015
Violations Found:	No
Eval Type:	Other, not routine, done by local agency
Eval Notes:	Review site compliance prior to permitting. No violations outstanding. Recommend: issue permit.
Eval Division:	Orange County Environmental Health
Eval Program:	UST

Map ID  
Direction  
Distance  
Elevation

MAP FINDINGS

Site

Database(s)

EDR ID Number  
EPA ID Number

**CR R INC (Continued)**

**S100933322**

Eval Source: CERS

Eval General Type: Other/Unknown  
Eval Date: 05-29-2015  
Violations Found: No  
Eval Type: Other, not routine, done by local agency  
Eval Notes: Reviewed CFR on E-submit. Form was declined. The following corrections are needed: Upload a copy of the insurance form within 30 days.

Eval Division: Orange County Environmental Health  
Eval Program: UST  
Eval Source: CERS

Eval General Type: Other/Unknown  
Eval Date: 05-31-2017  
Violations Found: No  
Eval Type: Other, not routine, done by local agency  
Eval Notes: I spoke with Steve at CR&R regarding the outstanding violation for the missing DO monthly reports. He indicated that Orange County Tank Testing is the the new DO. As per Susan Berg, I instructed him to forward via email a copy of the last 3 months of DO Monthly reports to me. He agreed and is sending them now.

Eval Division: Orange County Environmental Health  
Eval Program: UST  
Eval Source: CERS

Eval General Type: Other/Unknown  
Eval Date: 06-01-2017  
Violations Found: No  
Eval Type: Other, not routine, done by local agency  
Eval Notes: This is an in-office follow-up inspection report. The last three months of designated operator monthly reports with the alarm history was forwarded to this agency. Outstanding violation I106 was corrected today. Thank you

Eval Division: Orange County Environmental Health  
Eval Program: UST  
Eval Source: CERS

Eval General Type: Other/Unknown  
Eval Date: 06-05-2017  
Violations Found: Yes  
Eval Type: Other, not routine, done by local agency  
Eval Notes: CERS 10721479 reviewed and not accepted today. The UST Facility Page is complete. The UST tank pages and monitoring plans for each tank needs to be updated with accurate information (see violation). The Tank 1 tank Page for the 017 or 10K Diesel tank, the following corrections must be made. - Product / Waste Piping indicates Steel Primary and Steel Secondary piping (please correct and update) Both should be fiberglass. - Vent, Vapor (Vent Primary Containment - Steel and Vapor Primary containment is none ) and the (Riser Secondary piping - None) All should be fiberglass. Tank 1 Monitoring Plan: -Why is the Tank Integrity Marked yes. and if yes do you have the tank integrity records? -Why is the Other Pipeline Monitoring Marked yes as required? -The UDC Monitoring Section is complete only remove the yes to UDC Leak Alarm Triggers Automatic pump shutdown. The stand alone sensors do not shutdown the STP. Mark it No the stand alone sensors only stop the flow of [Truncated]

Eval Division: Orange County Environmental Health

Map ID  
Direction  
Distance  
Elevation

MAP FINDINGS

Site

Database(s)

EDR ID Number  
EPA ID Number

**CR R INC (Continued)**

**S100933322**

Eval Program:	UST
Eval Source:	CERS
Eval General Type:	Other/Unknown
Eval Date:	06-22-2020
Violations Found:	Yes
Eval Type:	Other, not routine, done by local agency
Eval Notes:	The following documents were received in CERS: - Certificate of Financial Responsibility - Letter from Chief Financial Officer The following violation has been corrected: - I583: Submitted/maintained a current Certificate of Financial Responsibility/mechanism of financial assurance The following violation is outstanding and must be corrected IMMEDIATELY: - I101: Overfill prevention system has not been overridden and meets overfill requirements Violation I009 has been issued this date:
Eval Division:	Orange County Environmental Health
Eval Program:	UST
Eval Source:	CERS
Eval General Type:	Other/Unknown
Eval Date:	06-24-2020
Violations Found:	No
Eval Type:	Other, not routine, done by local agency
Eval Notes:	The following documents were received by this Agency: - Overfill prevention equipment test results dated 8/26/19 - Overfill prevention equipment test results dated 12/16/19 The facility utilizes flappers for overfill prevention. Tank 2 and Tank 3 flappers were tested and passed on 8/26/19. Tank 1 flapper installed and passed testing on 12/16/19. The following violations have been corrected: - I101: Overfill prevention system has not been overridden and meets overfill requirements - I009: Overfill prevention equipment inspection report form submitted to the UPA within 30 days The facility has no outstanding violations.
Eval Division:	Orange County Environmental Health
Eval Program:	UST
Eval Source:	CERS
Eval General Type:	Other/Unknown
Eval Date:	07-02-2015
Violations Found:	No
Eval Type:	Other, not routine, done by local agency
Eval Notes:	Monitor cert notification
Eval Division:	Orange County Environmental Health
Eval Program:	UST
Eval Source:	CERS
Eval General Type:	Other/Unknown
Eval Date:	08-07-2018
Violations Found:	No
Eval Type:	Other, not routine, done by local agency
Eval Notes:	This Agency has received the monitoring system certification and spill bucket test reports dated 8/3/18. All components that were tested PASSED. Violations I421 and I673 were cited during the routine inspection conducted on 8/3/18 and remain outstanding, pending corrections to CERS.
Eval Division:	Orange County Environmental Health
Eval Program:	UST

Map ID  
Direction  
Distance  
Elevation

MAP FINDINGS

Site

Database(s)

EDR ID Number  
EPA ID Number

**CR R INC (Continued)**

**S100933322**

Eval Source: CERS

Eval General Type: Compliance Evaluation Inspection  
Eval Date: 08-14-2014  
Violations Found: No  
Eval Type: Routine done by local agency  
Eval Notes: Mark Sutphin on-site for a routine inspection. Permission to enter, inspect and take photographs granted by Cuco Chavez this date. The facility has completed the Tier I Qualified Facility Template. Training is performed at site Inspections logs for the ASTs are at site

Eval Division: Orange County Environmental Health  
Eval Program: APSA  
Eval Source: CERS

Eval General Type: Compliance Evaluation Inspection  
Eval Date: 08-14-2014  
Violations Found: No  
Eval Type: Routine done by local agency  
Eval Notes: Mark Sutphin on-site for routine inspection. Permission to enter, inspect, and take photographs granted by Steve Becker and Cuco Chavez this date. Facility generates waste oil, filters, coolant, absorbent, and paint Hazardous Waste receipts made available and reviewed. HW containers properly labeled and dated Emergency numbers posted near monitoring panel. Inspected trash/dumpster and it does not appear to contain any hazardous waste. The perimeter of the facility was also inspected; no obvious signs of releases were noted.

Eval Division: Orange County Environmental Health  
Eval Program: HW  
Eval Source: CERS

Eval General Type: Compliance Evaluation Inspection  
Eval Date: 08-14-2014  
Violations Found: Yes  
Eval Type: Routine done by local agency  
Eval Notes: Mark Sutphin at site for HMBP facility inspection. Permission to enter, inspect, and take photographs granted by Steve Becker and Cuco Chavez The facility has disclosable quantities of oil, waste oil, oil contaminated absorbent, diesel fuel, waste paint, propane, welding gasses including acetylene , carbon dioxide, oxygen, trio mix, and argon

Eval Division: Orange County Environmental Health  
Eval Program: HMRRP  
Eval Source: CERS

Eval General Type: Compliance Evaluation Inspection  
Eval Date: 08-14-2014  
Violations Found: Yes  
Eval Type: Routine done by local agency  
Eval Notes: Mark Sutphin on-site for routine inspection and to witness the annual monitoring certification and the triennial secondary containment testing. Permission to enter, inspect, and take photographs granted by Steve Becker this date. Six (6) liquid VR 208 sensors, two (2) VR 420 annular sensors, (1) beaudreau, and two (2) VR 001 stand alone sensors were tested this date. OC Tank Testing conducted the monitoring certification this date. The SB989 testing is also being done this date All sensors appear to have passed the testing. Fail safe and

Map ID  
Direction  
Distance  
Elevation

MAP FINDINGS

Site

Database(s)

EDR ID Number  
EPA ID Number

**CR R INC (Continued)**

**S100933322**

sensor out were also verified. Annual monitor certification testing passed this date Send this agency a copy of the report within 30 days. Send this agency a copy of the SB989 testing within 30 days UST DO inspections have been completed. Leak Response Plan posted by the monitoring panel. The 5,000-gallon diesel tank does not have a flapper valve. The other two risers do have flappers. A copy of the financial signed on [Truncated]

Eval Division: Orange County Environmental Health  
Eval Program: UST  
Eval Source: CERS

Eval General Type: Compliance Evaluation Inspection  
Eval Date: 08-14-2017  
Violations Found: No  
Eval Type: Routine done by local agency  
Eval Notes: On site for an aboveground petroleum storage tank (APST) inspection. Consent to inspect the facility was provided by Frank Alvarez. Facility is regulated under the Aboveground Storage Tank Act (APSA). Facility has between 1,320 and 9,999 gallons of regulated petroleum products. We discussed the inspection logs and the SPCC plan. Facility has the Following: 1) On site SPCC Prepared and implemented dated 5-30-2017 a. Plan is required to be reviewed every 5 years. (2022) 2) Periodic checklist is available for tanks. 3) Appropriate secondary containment or diversionary structures.

Eval Division: Orange County Environmental Health  
Eval Program: APSA  
Eval Source: CERS

Eval General Type: Compliance Evaluation Inspection  
Eval Date: 08-14-2017  
Violations Found: Yes  
Eval Type: Routine done by local agency  
Eval Notes: On site to conduct a routine Hazardous Materials Business Emergency Plan inspection. Consent to inspect and take photos was provided by Frank Alvarez. A walk through of the facility was conducted. The following Hazardous Substances were observed being stored at above the reporting threshold: - Motor Oil - Diesel Fuel - Hydraulic Fluid - Antifreeze G Engine CoolantG - Soap G Maxi SudsG - Armor All Soap - Diesel Exhaust Fluid (DEF) - Propane - C02 - Acetylene gas - Oxygen gas - Latex Paint - Lead Acid Batteries HW - Used oil - Waste antifreeze - Waste Paint This facility is responsible for identifying all hazardous materials and hazardous wastes, which are above the following disclosure thresholds: Solids > 500 pounds. Liquids > or = 55 gallons Gas > or = 200 cubic feet The Hazardous Materials submission in CERS is missing some of the reportable substances (see violation). Site map is available for review. Employee training is available for [Truncated]

Eval Division: Orange County Environmental Health  
Eval Program: HMRRP  
Eval Source: CERS

Coordinates:  
Site ID: 415595  
Facility Name: CR&R Western  
Env Int Type Code: HMBP  
Program ID: 10721479  
Coord Name: Not reported

Map ID  
Direction  
Distance  
Elevation

MAP FINDINGS

Site

Database(s)

EDR ID Number  
EPA ID Number

**CR R INC (Continued)**

**S100933322**

Ref Point Type Desc: Center of a facility or station.  
Latitude: 33.798280  
Longitude: -118.000690

**Affiliation:**

Affiliation Type Desc: Environmental Contact  
Entity Name: John McNamara  
Entity Title: Not reported  
Affiliation Address: 11292 Western Avenue  
Affiliation City: Stanton  
Affiliation State: CA  
Affiliation Country: Not reported  
Affiliation Zip: 90680  
Affiliation Phone: Not reported

Affiliation Type Desc: Legal Owner  
Entity Name: CR&R Incorporated  
Entity Title: Not reported  
Affiliation Address: 11292 Western  
Affiliation City: Stanton  
Affiliation State: CA  
Affiliation Country: United States  
Affiliation Zip: 90680  
Affiliation Phone: (714) 890-7062

Affiliation Type Desc: UST Property Owner Name  
Entity Name: CR&R INCORPORATED  
Entity Title: Not reported  
Affiliation Address: P.O. BOX 125  
Affiliation City: STANTON  
Affiliation State: CA  
Affiliation Country: United States  
Affiliation Zip: 90680  
Affiliation Phone: (714) 890-6300

Affiliation Type Desc: Parent Corporation  
Entity Name: CR&R - Orange County  
Entity Title: Not reported  
Affiliation Address: Not reported  
Affiliation City: Not reported  
Affiliation State: Not reported  
Affiliation Country: Not reported  
Affiliation Zip: Not reported  
Affiliation Phone: Not reported

Affiliation Type Desc: Property Owner  
Entity Name: CR&R INCORPORATED  
Entity Title: Not reported  
Affiliation Address: P.O. Box 125  
Affiliation City: Stanton  
Affiliation State: CA  
Affiliation Country: United States  
Affiliation Zip: 90680  
Affiliation Phone: (800) 826-9677

Affiliation Type Desc: UST Tank Owner  
Entity Name: CR&R Incorporated

Map ID  
Direction  
Distance  
Elevation

MAP FINDINGS

Site

Database(s)

EDR ID Number  
EPA ID Number

**CR R INC (Continued)**

**S100933322**

Entity Title: Not reported  
Affiliation Address: P.O. Box 125  
Affiliation City: STANTON  
Affiliation State: CA  
Affiliation Country: United States  
Affiliation Zip: 90680  
Affiliation Phone: (714) 890-6300

Affiliation Type Desc: CUPA District  
Entity Name: Orange County Env Health  
Entity Title: Not reported  
Affiliation Address: 1241 East Dyer RoadSuite 120  
Affiliation City: Santa Ana  
Affiliation State: CA  
Affiliation Country: Not reported  
Affiliation Zip: 92705-5611  
Affiliation Phone: (714) 433-6406

Affiliation Type Desc: Facility Mailing Address  
Entity Name: Mailing Address  
Entity Title: Not reported  
Affiliation Address: 11292 Western Avenue  
Affiliation City: Stanton  
Affiliation State: CA  
Affiliation Country: Not reported  
Affiliation Zip: 90680  
Affiliation Phone: Not reported

Affiliation Type Desc: UST Tank Operator  
Entity Name: CR&R, Inc.  
Entity Title: Not reported  
Affiliation Address: P.O. BOX 125  
Affiliation City: STANTON  
Affiliation State: CA  
Affiliation Country: United States  
Affiliation Zip: 90680  
Affiliation Phone: (714) 890-6300

Affiliation Type Desc: Document Preparer  
Entity Name: Larry Sweetser  
Entity Title: Not reported  
Affiliation Address: Not reported  
Affiliation City: Not reported  
Affiliation State: Not reported  
Affiliation Country: Not reported  
Affiliation Zip: Not reported  
Affiliation Phone: Not reported

Affiliation Type Desc: Identification Signer  
Entity Name: Steve Becker  
Entity Title: Purchasing Manager  
Affiliation Address: Not reported  
Affiliation City: Not reported  
Affiliation State: Not reported  
Affiliation Country: Not reported  
Affiliation Zip: Not reported  
Affiliation Phone: Not reported

Map ID  
Direction  
Distance  
Elevation

MAP FINDINGS

Site

Database(s)

EDR ID Number  
EPA ID Number

**CR R INC (Continued)**

**S100933322**

Affiliation Type Desc: Operator  
Entity Name: CR&R Incorporated  
Entity Title: Not reported  
Affiliation Address: Not reported  
Affiliation City: Not reported  
Affiliation State: Not reported  
Affiliation Country: Not reported  
Affiliation Zip: Not reported  
Affiliation Phone: (714) 890-7062

Name: CR R INC  
Address: 11292 WESTERN AVE  
City,State,Zip: STANTON, CA 90680  
Site ID: 529962  
CERS ID: 216008  
CERS Description: Industrial Facility Storm Water

**Violations:**

Site ID: 529962  
Site Name: CR R Inc  
Violation Date: 07-01-2005  
Citation: 2014-0057-DWQ - Industrial General Permit  
Violation Description: SW - Late Report  
Violation Notes: Failure to submit 04-05 Annual Report by 7/1/05.  
Violation Division: Water Boards  
Violation Program: INDSTW  
Violation Source: SMARTS

Site ID: 529962  
Site Name: CR R Inc  
Violation Date: 07-01-2000  
Citation: 2014-0057-DWQ - Industrial General Permit  
Violation Description: SW - Late Report  
Violation Notes: None in SWIM  
Violation Division: Water Boards  
Violation Program: INDSTW  
Violation Source: SMARTS

Site ID: 529962  
Site Name: CR R Inc  
Violation Date: 10-27-2005  
Citation: 2014-0057-DWQ - Industrial General Permit  
Violation Description: SW - Deficient Report  
Violation Notes: Failure to analyze Table D parameters for 04-05 Annual Report.  
Violation Division: Water Boards  
Violation Program: INDSTW  
Violation Source: SMARTS

Site ID: 529962  
Site Name: CR R Inc  
Violation Date: 08-28-1996  
Citation: 2014-0057-DWQ - Industrial General Permit  
Violation Description: SW - Late Report  
Violation Notes: Failure to submit 1995-1996 Annual Report.  
Violation Division: Water Boards  
Violation Program: INDSTW  
Violation Source: SMARTS



Map ID  
Direction  
Distance  
Elevation

MAP FINDINGS

Site

Database(s)

EDR ID Number  
EPA ID Number

**CR R INC (Continued)**

**S100933322**

Site ID: 529962  
Site Name: CR R Inc  
Violation Date: 08-22-2001  
Citation: 2014-0057-DWQ - Industrial General Permit  
Violation Description: SWPPP  
Violation Notes: SWPPP not complete.  
Violation Division: Water Boards  
Violation Program: INDSTW  
Violation Source: SMARTS

Site ID: 529962  
Site Name: CR R Inc  
Violation Date: 08-01-2006  
Citation: 2014-0057-DWQ - Industrial General Permit  
Violation Description: SW - Late Report  
Violation Notes: failure to submit 05-06 annual report by 7/1/06 deadline; must submit.  
Violation Division: Water Boards  
Violation Program: INDSTW  
Violation Source: SMARTS

Site ID: 529962  
Site Name: CR R Inc  
Violation Date: 01-20-1994  
Citation: 2014-0057-DWQ - Industrial General Permit  
Violation Description: SW - Deficient Report  
Violation Notes: Incomplete 1992-1993 Annual Report.  
Violation Division: Water Boards  
Violation Program: INDSTW  
Violation Source: SMARTS

Site ID: 529962  
Site Name: CR R Inc  
Violation Date: 07-01-2002  
Citation: 2014-0057-DWQ - Industrial General Permit  
Violation Description: SW - Late Report  
Violation Notes: Non-submittal of annual report. Due 7-1-02.  
Violation Division: Water Boards  
Violation Program: INDSTW  
Violation Source: SMARTS

Site ID: 529962  
Site Name: CR R Inc  
Violation Date: 07-02-1993  
Citation: 2014-0057-DWQ - Industrial General Permit  
Violation Description: SW - Late Report  
Violation Notes: Failure to submit 1992-1993 Annual Report.  
Violation Division: Water Boards  
Violation Program: INDSTW  
Violation Source: SMARTS

Evaluation:  
Eval General Type: Compliance Evaluation Inspection  
Eval Date: 08-22-2001  
Violations Found: Yes  
Eval Type: Industrial Storm Water Compliance Evaluation  
Eval Notes: CR&R, Inc. was inspected to determine compliance with NPDES General Permit No. CAS000001 on Wednesday, August 22, 2001. Operations at the

Map ID  
Direction  
Distance  
Elevation

MAP FINDINGS

Site

Database(s)

EDR ID Number  
EPA ID Number

**CR R INC (Continued)**

**S100933322**

facility comprise residential-curb-side-collection drop-off, collection, sorting, storage, and sale of scrap materials for recycling. Recycled materials include aluminum, plastic, newsprint, cardboard, and paper. The inspector toured the facility and reviewed pertinent files with Ms. Linda Udris and Mr. Gary Wlassak. Materials are delivered by truck and stored in large uncovered piles located outdoors. Materials are then sorted and bailed on-site under a covered conveyor/bailer operation. Materials are sorted and prepared for transportation, then stored in piles or roll-off boxes prior to being shipped off-site. The inspector observed several large and small storage boxes which were being painted or repainted. Prior to repainting storage boxes, outdoor sanding is employed to remove old paint. Required storm water paperwork (including the SWPPP, Monitoring Plan, 2000/2001 Annual Report, and sampling results) were available for review on-site however the SWPPP was not signed and did not meet all of the requirements of the General Permit (see below).

Eval Division: Water Boards  
Eval Program: INDSTW  
Eval Source: SMARTS

**Enforcement Action:**

Site ID: 529962  
Site Name: CR R Inc  
Site Address: 11292 WESTERN AVE  
Site City: STANTON  
Site Zip: 90680  
Enf Action Date: 01-20-1994  
Enf Action Type: Staff Enforcement Letter  
Enf Action Description: Staff Enforcement Letter  
Enf Action Notes: Incomplete 1992-1993 Annual Report.  
Enf Action Division: Water Boards  
Enf Action Program: INDSTW  
Enf Action Source: SMARTS

Site ID: 529962  
Site Name: CR R Inc  
Site Address: 11292 WESTERN AVE  
Site City: STANTON  
Site Zip: 90680  
Enf Action Date: 02-21-2002  
Enf Action Type: Staff Enforcement Letter  
Enf Action Description: Staff Enforcement Letter  
Enf Action Notes: SWPPP not complete.  
Enf Action Division: Water Boards  
Enf Action Program: INDSTW  
Enf Action Source: SMARTS

Site ID: 529962  
Site Name: CR R Inc  
Site Address: 11292 WESTERN AVE  
Site City: STANTON  
Site Zip: 90680  
Enf Action Date: 07-15-2002  
Enf Action Type: Industrial Storm Water Enforcement  
Enf Action Description: Industrial Storm Water Enforcement  
Enf Action Notes: Non-submittal of annual report. Due 7-1-02.  
Enf Action Division: Water Boards

Map ID  
Direction  
Distance  
Elevation

MAP FINDINGS

Site

Database(s)

EDR ID Number  
EPA ID Number

**CR R INC (Continued)**

**S100933322**

Enf Action Program: INDSTW  
Enf Action Source: SMARTS  
  
Site ID: 529962  
Site Name: CR R Inc  
Site Address: 11292 WESTERN AVE  
Site City: STANTON  
Site Zip: 90680  
Enf Action Date: 07-15-2005  
Enf Action Type: Industrial Storm Water Enforcement  
Enf Action Description: Industrial Storm Water Enforcement  
Enf Action Notes: Failure to submit 04-05 Annual Report by 7/1/05.  
Enf Action Division: Water Boards  
Enf Action Program: INDSTW  
Enf Action Source: SMARTS

Site ID: 529962  
Site Name: CR R Inc  
Site Address: 11292 WESTERN AVE  
Site City: STANTON  
Site Zip: 90680  
Enf Action Date: 08-01-2006  
Enf Action Type: Industrial Storm Water Enforcement  
Enf Action Description: Industrial Storm Water Enforcement  
Enf Action Notes: Failed to submit 2005-2006 annual reports by 7/1/06 deadline  
Enf Action Division: Water Boards  
Enf Action Program: INDSTW  
Enf Action Source: SMARTS

Site ID: 529962  
Site Name: CR R Inc  
Site Address: 11292 WESTERN AVE  
Site City: STANTON  
Site Zip: 90680  
Enf Action Date: 08-28-1996  
Enf Action Type: Staff Enforcement Letter  
Enf Action Description: Staff Enforcement Letter  
Enf Action Notes: Failure to submit 1995-1996 Annual Report.  
Enf Action Division: Water Boards  
Enf Action Program: INDSTW  
Enf Action Source: SMARTS

Site ID: 529962  
Site Name: CR R Inc  
Site Address: 11292 WESTERN AVE  
Site City: STANTON  
Site Zip: 90680  
Enf Action Date: 09-02-1993  
Enf Action Type: Staff Enforcement Letter  
Enf Action Description: Staff Enforcement Letter  
Enf Action Notes: Failure to submit 1992-1993 Annual Report.  
Enf Action Division: Water Boards  
Enf Action Program: INDSTW  
Enf Action Source: SMARTS

Site ID: 529962  
Site Name: CR R Inc

Map ID  
Direction  
Distance  
Elevation

MAP FINDINGS

Site

Database(s)

EDR ID Number  
EPA ID Number

**CR R INC (Continued)**

**S100933322**

Site Address: 11292 WESTERN AVE  
Site City: STANTON  
Site Zip: 90680  
Enf Action Date: 10-27-2005  
Enf Action Type: Staff Enforcement Letter  
Enf Action Description: Staff Enforcement Letter  
Enf Action Notes: Failure to analyze Table D parameters for 04-05 Annual Report.  
Enf Action Division: Water Boards  
Enf Action Program: INDSTW  
Enf Action Source: SMARTS

Site ID: 529962  
Site Name: CR R Inc  
Site Address: 11292 WESTERN AVE  
Site City: STANTON  
Site Zip: 90680  
Enf Action Date: 11-27-2000  
Enf Action Type: Staff Enforcement Letter  
Enf Action Description: Staff Enforcement Letter  
Enf Action Notes: Did not analyze for required parameters  
Enf Action Division: Water Boards  
Enf Action Program: INDSTW  
Enf Action Source: SMARTS

**Affiliation:**

Affiliation Type Desc: Owner/Operator  
Entity Name: CR R Inc  
Entity Title: Operator  
Affiliation Address: 11292 Western Ave  
Affiliation City: Stanton  
Affiliation State: CA  
Affiliation Country: Not reported  
Affiliation Zip: 90680  
Affiliation Phone: Not reported

Name: CR & R INC  
Address: 11292 WESTERN AVENUE  
City,State,Zip: STANTON, CA 90680-2912  
Site ID: 471859  
CERS ID: 110002649992  
CERS Description: US EPA Air Emission Inventory System (EIS)

**Affiliation:**

Affiliation Type Desc: Public Contact  
Entity Name: ROGER BROWN  
Entity Title: Not reported  
Affiliation Address: Not reported  
Affiliation City: Not reported  
Affiliation State: Not reported  
Affiliation Country: Not reported  
Affiliation Zip: Not reported  
Affiliation Phone: Not reported

Affiliation Type Desc: Environmental Contact  
Entity Name: ENVIR MGMT  
Entity Title: Not reported

Map ID  
Direction  
Distance  
Elevation

MAP FINDINGS

Site

Database(s)

EDR ID Number  
EPA ID Number

**CR R INC (Continued)**

**S100933322**

Affiliation Address: 11292 WESTERN AVE  
Affiliation City: STANTON  
Affiliation State: CA  
Affiliation Country: Not reported  
Affiliation Zip: Not reported  
Affiliation Phone: Not reported

Name: CR & R  
Address: 11292 WESTERN  
City,State,Zip: STANTON, CA 90680  
Site ID: 189208  
CERS ID: T0605999023  
CERS Description: Leaking Underground Storage Tank Cleanup Site

Affiliation:  
Affiliation Type Desc: Local Agency Caseworker  
Entity Name: SHYAMALA RAJAGOPAL - ORANGE COUNTY LOP  
Entity Title: Not reported  
Affiliation Address: 1241 E. DYER ROAD SUITE 120  
Affiliation City: SANTA ANA  
Affiliation State: CA  
Affiliation Country: Not reported  
Affiliation Zip: Not reported  
Affiliation Phone: 7144336262

Affiliation Type Desc: Regional Board Caseworker  
Entity Name: ROSE SCOTT - SANTA ANA RWQCB (REGION 8)  
Entity Title: Not reported  
Affiliation Address: 3737 MAIN STREET, SUITE 500  
Affiliation City: RIVERSIDE  
Affiliation State: CA  
Affiliation Country: Not reported  
Affiliation Zip: Not reported  
Affiliation Phone: 9513206375

711  
SW  
1/4-1/2  
0.471 mi.  
2489 ft.  
  
Relative:  
Lower  
  
Actual:  
58 ft.

**MODERN ALLOYS INC**  
**11172 WESTERN AVE**  
**STANTON, CA 90680**

**RCRA-SQG 1000216491**  
**LUST CAD981389869**  
**UST**  
**CERS HAZ WASTE**  
**SWEEPS UST**  
**HIST UST**  
**CERS TANKS**  
**FINDS**  
**ECHO**  
**Cortese**  
**HAZNET**  
**HIST CORTESE**  
**CERS**  
**HWTS**

RCRA-SQG:  
Date Form Received by Agency: 1996-09-01 00:00:00.0  
Handler Name: MODERN ALLOYS INC  
Handler Address: 11172 WESTERN AVE  
Handler City,State,Zip: STANTON, CA 90680  
EPA ID: CAD981389869

Map ID  
Direction  
Distance  
Elevation

MAP FINDINGS

Site

Database(s)

EDR ID Number  
EPA ID Number

**MODERN ALLOYS INC (Continued)**

**1000216491**

Contact Name:	Not reported
Contact Address:	Not reported
Contact City,State,Zip:	Not reported
Contact Telephone:	Not reported
Contact Fax:	Not reported
Contact Email:	Not reported
Contact Title:	Not reported
EPA Region:	09
Land Type:	Not reported
Federal Waste Generator Description:	Small Quantity Generator
Non-Notifier:	Not reported
Biennial Report Cycle:	Not reported
Accessibility:	Not reported
Active Site Indicator:	Handler Activities
State District Owner:	CA
State District:	4
Mailing Address:	11172 WESTERN AVE
Mailing City,State,Zip:	STANTON, CA 90680
Owner Name:	Not reported
Owner Type:	Not reported
Operator Name:	NOT REQUIRED
Operator Type:	Private
Short-Term Generator Activity:	No
Importer Activity:	No
Mixed Waste Generator:	No
Transporter Activity:	No
Transfer Facility Activity:	No
Recycler Activity with Storage:	No
Small Quantity On-Site Burner Exemption:	No
Smelting Melting and Refining Furnace Exemption:	No
Underground Injection Control:	No
Off-Site Waste Receipt:	No
Universal Waste Indicator:	No
Universal Waste Destination Facility:	No
Federal Universal Waste:	No
Active Site Fed-Reg Treatment Storage and Disposal Facility:	Not reported
Active Site Converter Treatment storage and Disposal Facility:	Not reported
Active Site State-Reg Treatment Storage and Disposal Facility:	Not reported
Active Site State-Reg Handler:	---
Federal Facility Indicator:	Not reported
Hazardous Secondary Material Indicator:	NN
Sub-Part K Indicator:	Not reported
Commercial TSD Indicator:	No
Treatment Storage and Disposal Type:	Not reported
2018 GPRA Permit Baseline:	Not on the Baseline
2018 GPRA Renewals Baseline:	Not on the Baseline
Permit Renewals Workload Universe:	Not reported
Permit Workload Universe:	Not reported
Permit Progress Universe:	Not reported
Post-Closure Workload Universe:	Not reported
Closure Workload Universe:	Not reported
202 GPRA Corrective Action Baseline:	No
Corrective Action Workload Universe:	No
Subject to Corrective Action Universe:	No
Non-TSDFs Where RCRA CA has Been Imposed Universe:	No
TSDFs Potentially Subject to CA Under 3004 (u)/(v) Universe:	No
TSDFs Only Subject to CA under Discretionary Auth Universe:	No

Map ID  
Direction  
Distance  
Elevation

MAP FINDINGS

Site

Database(s)

EDR ID Number  
EPA ID Number

**MODERN ALLOYS INC (Continued)**

**1000216491**

Corrective Action Priority Ranking:	No NCAPS ranking
Environmental Control Indicator:	No
Institutional Control Indicator:	No
Human Exposure Controls Indicator:	N/A
Groundwater Controls Indicator:	N/A
Operating TSDF Universe:	Not reported
Full Enforcement Universe:	Not reported
Significant Non-Complier Universe:	No
Unaddressed Significant Non-Complier Universe:	No
Addressed Significant Non-Complier Universe:	No
Significant Non-Complier With a Compliance Schedule Universe:	No
Financial Assurance Required:	Not reported
Handler Date of Last Change:	2002-06-27 03:24:32.0
Recognized Trader-Importer:	No
Recognized Trader-Exporter:	No
Importer of Spent Lead Acid Batteries:	No
Exporter of Spent Lead Acid Batteries:	No
Recycler Activity Without Storage:	Not reported
Manifest Broker:	Not reported
Sub-Part P Indicator:	No

**Handler - Owner Operator:**

Owner/Operator Indicator:	Operator
Owner/Operator Name:	NOT REQUIRED
Legal Status:	Private
Date Became Current:	Not reported
Date Ended Current:	Not reported
Owner/Operator Address:	NOT REQUIRED
Owner/Operator City,State,Zip:	NOT REQUIRED, ME 99999
Owner/Operator Telephone:	415-555-1212
Owner/Operator Telephone Ext:	Not reported
Owner/Operator Fax:	Not reported
Owner/Operator Email:	Not reported

Owner/Operator Indicator:	Owner
Owner/Operator Name:	MODERN ALLOYS, INC
Legal Status:	Private
Date Became Current:	Not reported
Date Ended Current:	Not reported
Owner/Operator Address:	NOT REQUIRED
Owner/Operator City,State,Zip:	NOT REQUIRED, ME 99999
Owner/Operator Telephone:	415-555-1212
Owner/Operator Telephone Ext:	Not reported
Owner/Operator Fax:	Not reported
Owner/Operator Email:	Not reported

**Historic Generators:**

Receive Date:	1996-09-01 00:00:00.0
Handler Name:	MODERN ALLOYS INC
Federal Waste Generator Description:	Small Quantity Generator
State District Owner:	CA
Large Quantity Handler of Universal Waste:	No
Recognized Trader Importer:	No
Recognized Trader Exporter:	No
Spent Lead Acid Battery Importer:	No

Map ID  
Direction  
Distance  
Elevation

MAP FINDINGS

Site

Database(s)

EDR ID Number  
EPA ID Number

**MODERN ALLOYS INC (Continued)**

**1000216491**

Spent Lead Acid Battery Exporter:	No
Current Record:	Yes
Non Storage Recycler Activity:	Not reported
Electronic Manifest Broker:	Not reported
Receive Date:	1986-02-20 00:00:00.0
Handler Name:	MODERN ALLOYS INC
Federal Waste Generator Description:	Large Quantity Generator
State District Owner:	CA
Large Quantity Handler of Universal Waste:	No
Recognized Trader Importer:	No
Recognized Trader Exporter:	No
Spent Lead Acid Battery Importer:	No
Spent Lead Acid Battery Exporter:	No
Current Record:	No
Non Storage Recycler Activity:	Not reported
Electronic Manifest Broker:	Not reported

List of NAICS Codes and Descriptions:

NAICS Code:	23411
NAICS Description:	HIGHWAY AND STREET CONSTRUCTION

Facility Has Received Notices of Violations:

Violations:	No Violations Found
-------------	---------------------

Evaluation Action Summary:

Evaluations:	No Evaluations Found
--------------	----------------------

LUST:

Name:	MODERN ALLOYS
Address:	11172 WESTERN
City,State,Zip:	STANTON, CA 90680
Lead Agency:	ORANGE COUNTY LOP
Case Type:	LUST Cleanup Site
Geo Track:	<a href="http://geotracker.waterboards.ca.gov/profile_report.asp?global_id=T0605902115">http://geotracker.waterboards.ca.gov/profile_report.asp?global_id=T0605902115</a>
Global Id:	T0605902115
Latitude:	33.800195
Longitude:	-118.000736
Status:	Completed - Case Closed
Status Date:	12/29/1997
Case Worker:	SR
RB Case Number:	083003099T
Local Agency:	ORANGE COUNTY LOP
File Location:	Local Agency
Local Case Number:	97UT053
Potential Media Affect:	Other Groundwater (uses other than drinking water)
Potential Contaminants of Concern:	Diesel, Gasoline
Site History:	Not reported

LUST:

Global Id:	T0605902115
Contact Type:	Local Agency Caseworker
Contact Name:	SHYAMALA RAJAGOPAL
Organization Name:	ORANGE COUNTY LOP
Address:	1241 E. DYER ROAD SUITE 120



Map ID  
Direction  
Distance  
Elevation

MAP FINDINGS

Site

Database(s)

EDR ID Number  
EPA ID Number

**MODERN ALLOYS INC (Continued)**

**1000216491**

City: SANTA ANA  
Email: srajagopal@ochca.com  
Phone Number: 7144336262  
  
Global Id: T0605902115  
Contact Type: Regional Board Caseworker  
Contact Name: VALERIE JAHN-BULL  
Organization Name: SANTA ANA RWQCB (REGION 8)  
Address: 3737 MAIN STREET, SUITE 500  
City: RIVERSIDE  
Email: valerie.jahn-bull@waterboards.ca.gov  
Phone Number: 9517824903

**LUST:**

Global Id: T0605902115  
Action Type: Other  
Date: 11/18/1997  
Action: Leak Discovery

Global Id: T0605902115  
Action Type: ENFORCEMENT  
Date: 12/19/1997  
Action: Closure/No Further Action Letter

Global Id: T0605902115  
Action Type: Other  
Date: 11/18/1997  
Action: Leak Reported

**LUST:**

Global Id: T0605902115  
Status: Open - Case Begin Date  
Status Date: 11/18/1997

Global Id: T0605902115  
Status: Completed - Case Closed  
Status Date: 12/29/1997

Name: MODERN ALLOYS  
Address: 11172 WESTERN  
City,State,Zip: STANTON, CA 90680  
Lead Agency: ORANGE COUNTY LOP  
Case Type: LUST Cleanup Site  
Geo Track: [http://geotracker.waterboards.ca.gov/profile\\_report.asp?global\\_id=T0605901639](http://geotracker.waterboards.ca.gov/profile_report.asp?global_id=T0605901639)  
Global Id: T0605901639  
Latitude: 33.800195  
Longitude: -118.000736  
Status: Completed - Case Closed  
Status Date: 03/24/1993  
Case Worker: SR  
RB Case Number: 083002235T  
Local Agency: ORANGE COUNTY LOP  
File Location: Local Agency  
Local Case Number: 93UT002  
Potential Media Affect: Soil

Map ID  
Direction  
Distance  
Elevation

MAP FINDINGS

Site

Database(s)

EDR ID Number  
EPA ID Number

**MODERN ALLOYS INC (Continued)**

**1000216491**

Potential Contaminants of Concern: Diesel  
Site History: Not reported

**LUST:**

Global Id: T0605901639  
Contact Type: Local Agency Caseworker  
Contact Name: SHYAMALA RAJAGOPAL  
Organization Name: ORANGE COUNTY LOP  
Address: 1241 E. DYER ROAD SUITE 120  
City: SANTA ANA  
Email: srajagopal@ochca.com  
Phone Number: 7144336262

Global Id: T0605901639  
Contact Type: Regional Board Caseworker  
Contact Name: VALERIE JAHN-BULL  
Organization Name: SANTA ANA RWQCB (REGION 8)  
Address: 3737 MAIN STREET, SUITE 500  
City: RIVERSIDE  
Email: valerie.jahn-bull@waterboards.ca.gov  
Phone Number: 9517824903

**LUST:**

Global Id: T0605901639  
Action Type: Other  
Date: 12/23/1992  
Action: Leak Discovery

Global Id: T0605901639  
Action Type: Other  
Date: 12/23/1992  
Action: Leak Reported

Global Id: T0605901639  
Action Type: ENFORCEMENT  
Date: 03/24/1993  
Action: Closure/No Further Action Letter

**LUST:**

Global Id: T0605901639  
Status: Open - Case Begin Date  
Status Date: 12/23/1992

Global Id: T0605901639  
Status: Completed - Case Closed  
Status Date: 03/24/1993

**LUST REG 8:**

Name: MODERN ALLOYS  
Address: 11172 WESTERN  
City: STANTON  
Region: 8  
County: Orange  
Regional Board: Santa Ana Region  
Facility Status: Case Closed

Map ID  
Direction  
Distance  
Elevation

MAP FINDINGS

Site

Database(s)

EDR ID Number  
EPA ID Number

**MODERN ALLOYS INC (Continued)**

**1000216491**

Case Number:	083002235T
Local Case Num:	93UT002
Case Type:	Soil only
Substance:	Diesel
Qty Leaked:	0
Abate Method:	Not reported
Cross Street:	Not reported
Enf Type:	Not reported
Funding:	Not reported
How Discovered:	Tank Closure
How Stopped:	Close Tank
Leak Cause:	Unknown
Leak Source:	Unknown
Global ID:	T0605901639
How Stopped Date:	9/9/9999
Enter Date:	Not reported
Date Confirmation of Leak Began:	Not reported
Date Preliminary Assessment Began:	Not reported
Discover Date:	12/23/1992
Enforcement Date:	Not reported
Close Date:	3/24/1993
Date Prelim Assessment Workplan Submitted:	Not reported
Date Pollution Characterization Began:	Not reported
Date Remediation Plan Submitted:	Not reported
Date Remedial Action Underway:	Not reported
Date Post Remedial Action Monitoring:	Not reported
Enter Date:	Not reported
GW Qualifies:	Not reported
Soil Qualifies:	Not reported
Operator:	Not reported
Facility Contact:	Not reported
Interim:	Not reported
Oversite Program:	LUST
Latitude:	33.8003155
Longitude:	-118.0015505
MTBE Date:	Not reported
Max MTBE GW:	Not reported
MTBE Concentration:	0
Max MTBE Soil:	Not reported
MTBE Fuel:	0
MTBE Tested:	Not Required to be Tested.
MTBE Class:	*
Staff:	VJJ
Staff Initials:	SK
Lead Agency:	Local Agency
Local Agency:	30000L
Hydr Basin #:	Not reported
Beneficial:	MUN
Priority:	Not reported
Cleanup Fund Id:	Not reported
Work Suspended:	Not reported
Summary:	Not reported
Name:	MODERN ALLOYS
Address:	11172 WESTERN
City:	STANTON
Region:	8

Map ID  
Direction  
Distance  
Elevation

MAP FINDINGS

Site

Database(s)

EDR ID Number  
EPA ID Number

**MODERN ALLOYS INC (Continued)**

**1000216491**

County:	Orange
Regional Board:	Santa Ana Region
Facility Status:	Case Closed
Case Number:	083003099T
Local Case Num:	97UT053
Case Type:	Other ground water affected
Substance:	12034,800661
Qty Leaked:	0
Abate Method:	Not reported
Cross Street:	Not reported
Enf Type:	Not reported
Funding:	Not reported
How Discovered:	Tank Closure
How Stopped:	Close Tank
Leak Cause:	Unknown
Leak Source:	Unknown
Global ID:	T0605902115
How Stopped Date:	9/9/9999
Enter Date:	Not reported
Date Confirmation of Leak Began:	Not reported
Date Preliminary Assessment Began:	Not reported
Discover Date:	11/18/1997
Enforcement Date:	Not reported
Close Date:	12/29/1997
Date Prelim Assessment Workplan Submitted:	Not reported
Date Pollution Characterization Began:	Not reported
Date Remediation Plan Submitted:	Not reported
Date Remedial Action Underway:	Not reported
Date Post Remedial Action Monitoring:	Not reported
Enter Date:	Not reported
GW Qualifies:	Not reported
Soil Qualifies:	Not reported
Operator:	Not reported
Facility Contact:	Not reported
Interim:	Not reported
Oversite Program:	LUST
Latitude:	33.8003155
Longitude:	-118.0015505
MTBE Date:	Not reported
Max MTBE GW:	Not reported
MTBE Concentration:	0
Max MTBE Soil:	Not reported
MTBE Fuel:	0
MTBE Tested:	Not Required to be Tested.
MTBE Class:	*
Staff:	VJJ
Staff Initials:	SK
Lead Agency:	Local Agency
Local Agency:	30000L
Hydr Basin #:	Not reported
Beneficial:	MUN
Priority:	Not reported
Cleanup Fund Id:	Not reported
Work Suspended:	Not reported
Summary:	Not reported

Map ID  
Direction  
Distance  
Elevation

MAP FINDINGS

Site

Database(s)

EDR ID Number  
EPA ID Number

**MODERN ALLOYS INC (Continued)**

**1000216491**

ORANGE CO. LUST:

Name: MODERN ALLOYS  
Address: 11172 WESTERN AVE  
City,State,Zip: STANTON, CA 90680  
Region: ORANGE  
Facility Id: 97UT053  
Released Substance: Diesel fuel oil and additives, Nos.1-D, 2-D, 2-4; Gasoline-Automotive (motor gasoline and additives), leaded & unleaded  
Date Closed: 12/29/1997  
Record ID: RO0002345

Name: MODERN ALLOYS  
Address: 11172 WESTERN AVE  
City,State,Zip: STANTON, CA 90680  
Region: ORANGE  
Facility Id: 93UT002  
Released Substance: Diesel fuel oil and additives, Nos.1-D, 2-D, 2-4  
Date Closed: 03/24/1993  
Record ID: RO0001826

UST:

Name: MODERN ALLOYS INC  
Address: 11172 WESTERN AVE  
City,State,Zip: STANTON, CA 90680  
Facility ID: 5276  
Permitting Agency: ORANGE COUNTY  
Latitude: 33.8015489  
Longitude: -117.99939

CERS HAZ WASTE:

Name: KINDNESS GENERAL CONTRACTORS, LLC.  
Address: 11172 WESTERN AVE  
City,State,Zip: STANTON, CA 90680  
Site ID: 440815  
CERS ID: 10724875  
CERS Description: Hazardous Waste Generator

SWEEPS UST:

Name: MODERN ALLOYS INC  
Address: 11172 WESTERN AVE  
City: STANTON  
Status: Active  
Comp Number: 5276  
Number: 9  
Board Of Equalization: 44-016354  
Referral Date: 09-30-92  
Action Date: 09-15-92  
Created Date: 02-29-88  
Owner Tank Id: Not reported  
SWRCB Tank Id: 30-000-005276-000004  
Tank Status: A  
Capacity: 10000  
Active Date: Not reported  
Tank Use: M.V. FUEL  
STG: P

Map ID  
Direction  
Distance  
Elevation

MAP FINDINGS

Site

Database(s)

EDR ID Number  
EPA ID Number

**MODERN ALLOYS INC (Continued)**

**1000216491**

Content: LEADED  
Number Of Tanks: 3  
  
Name: MODERN ALLOYS INC  
Address: 11172 WESTERN AVE  
City: STANTON  
Status: Active  
Comp Number: 5276  
Number: 9  
Board Of Equalization: 44-016354  
Referral Date: 09-30-92  
Action Date: 09-15-92  
Created Date: 02-29-88  
Owner Tank Id: Not reported  
SWRCB Tank Id: 30-000-005276-000005  
Tank Status: A  
Capacity: 12000  
Active Date: Not reported  
Tank Use: M.V. FUEL  
STG: P  
Content: DIESEL  
Number Of Tanks: Not reported

Name: MODERN ALLOYS INC  
Address: 11172 WESTERN AVE  
City: STANTON  
Status: Active  
Comp Number: 5276  
Number: 9  
Board Of Equalization: 44-016354  
Referral Date: 09-30-92  
Action Date: 09-15-92  
Created Date: 02-29-88  
Owner Tank Id: Not reported  
SWRCB Tank Id: 30-000-005276-000006  
Tank Status: A  
Capacity: 10000  
Active Date: Not reported  
Tank Use: M.V. FUEL  
STG: P  
Content: LEADED  
Number Of Tanks: Not reported

**HIST UST:**

Name: MODERN ALLOYS INC  
Address: 11172 WESTERN AVE  
City,State,Zip: STANTON, CA 90680  
File Number: 0002EBD3  
URL: <http://geotracker.waterboards.ca.gov/ustpdfs/pdf/0002EBD3.pdf>  
Region: STATE  
Facility ID: 00000011359  
Facility Type: Other  
Other Type: METAL WORKS  
Contact Name: ALAN M. PETERSON  
Telephone: 7148930551  
Owner Name: MODERN ALLOYS INC  
Owner Address: 11172 WESTERN AVE.

Map ID  
Direction  
Distance  
Elevation

MAP FINDINGS

Site

Database(s)

EDR ID Number  
EPA ID Number

**MODERN ALLOYS INC (Continued)**

**1000216491**

Owner City,St,Zip: STANTON, CA 90680  
Total Tanks: 0007

Tank Num: 001  
Container Num: 3  
Year Installed: Not reported  
Tank Capacity: 00010000  
Tank Used for: PRODUCT  
Type of Fuel: DIESEL  
Container Construction Thickness: Not reported  
Leak Detection: Visual, Stock Inventor

Tank Num: 002  
Container Num: 1  
Year Installed: Not reported  
Tank Capacity: 00010000  
Tank Used for: PRODUCT  
Type of Fuel: UNLEADED  
Container Construction Thickness: Not reported  
Leak Detection: Visual, Stock Inventor

Tank Num: 003  
Container Num: 2  
Year Installed: Not reported  
Tank Capacity: 00010000  
Tank Used for: PRODUCT  
Type of Fuel: UNLEADED  
Container Construction Thickness: Not reported  
Leak Detection: Visual, Stock Inventor

Tank Num: 004  
Container Num: 1  
Year Installed: 1978  
Tank Capacity: 00012000  
Tank Used for: PRODUCT  
Type of Fuel: UNLEADED  
Container Construction Thickness: Not reported  
Leak Detection: Pressure Test

Tank Num: 005  
Container Num: 4  
Year Installed: 1978  
Tank Capacity: 00000500  
Tank Used for: WASTE  
Type of Fuel: WASTE OIL  
Container Construction Thickness: Not reported  
Leak Detection: Pressure Test

Tank Num: 006  
Container Num: 3  
Year Installed: 1980  
Tank Capacity: 00012000  
Tank Used for: PRODUCT  
Type of Fuel: UNLEADED  
Container Construction Thickness: Not reported  
Leak Detection: Pressure Test

Map ID  
Direction  
Distance  
Elevation

MAP FINDINGS

Site

Database(s)

EDR ID Number  
EPA ID Number

**MODERN ALLOYS INC (Continued)**

**1000216491**

Tank Num: 007  
Container Num: 2  
Year Installed: 1980  
Tank Capacity: 00012000  
Tank Used for: PRODUCT  
Type of Fuel: UNLEADED  
Container Construction Thickness: Not reported  
Leak Detection: Pressure Test

Click here for Geo Tracker PDF:

**CERS TANKS:**

Name: KINDNESS GENERAL CONTRACTORS, LLC.  
Address: 11172 WESTERN AVE  
City,State,Zip: STANTON, CA 90680  
Site ID: 440815  
CERS ID: 10724875  
CERS Description: Aboveground Petroleum Storage

**FINDS:**

Registry ID: 110002691114

Click Here:

**Environmental Interest/Information System:**

California Hazardous Waste Tracking System - Datamart (HWTS-DATAMART) provides California with information on hazardous waste shipments for generators, transporters, and treatment, storage, and disposal facilities.

RCRAInfo is a national information system that supports the Resource Conservation and Recovery Act (RCRA) program through the tracking of events and activities related to facilities that generate, transport, and treat, store, or dispose of hazardous waste. RCRAInfo allows RCRA program staff to track the notification, permit, compliance, and corrective action activities required under RCRA.

STATE MASTER

[Click this hyperlink](#) while viewing on your computer to access additional FINDS: detail in the EDR Site Report.

**ECHO:**

Envid: 1000216491  
Registry ID: 110002691114  
DFR URL: <http://echo.epa.gov/detailed-facility-report?fid=110002691114>  
Name: MODERN ALLOYS INC  
Address: 11172 WESTERN AVE  
City,State,Zip: STANTON, CA 90680

**CORTESE:**

Name: MODERN ALLOYS  
Address: 11172 WESTERN  
City,State,Zip: STANTON, CA 90680  
Region: CORTESE  
Envirostor Id: Not reported  
Global ID: T0605902115  
Site/Facility Type: LUST CLEANUP SITE  
Cleanup Status: COMPLETED - CASE CLOSED



Map ID  
Direction  
Distance  
Elevation

MAP FINDINGS

Site

Database(s)

EDR ID Number  
EPA ID Number

**MODERN ALLOYS INC (Continued)**

**1000216491**

Status Date: Not reported  
Site Code: Not reported  
Latitude: Not reported  
Longitude: Not reported  
Owner: Not reported  
Enf Type: Not reported  
Swat R: Not reported  
Flag: active  
Order No: Not reported  
Waste Discharge System No: Not reported  
Effective Date: Not reported  
Region 2: Not reported  
WID Id: Not reported  
Solid Waste Id No: Not reported  
Waste Management Uit Name: Not reported  
File Name: Active Open

Name: MODERN ALLOYS  
Address: 11172 WESTERN  
City,State,Zip: STANTON, CA 90680  
Region: CORTESE  
Envirostor Id: Not reported  
Global ID: T0605901639  
Site/Facility Type: LUST CLEANUP SITE  
Cleanup Status: COMPLETED - CASE CLOSED  
Status Date: Not reported  
Site Code: Not reported  
Latitude: Not reported  
Longitude: Not reported  
Owner: Not reported  
Enf Type: Not reported  
Swat R: Not reported  
Flag: active  
Order No: Not reported  
Waste Discharge System No: Not reported  
Effective Date: Not reported  
Region 2: Not reported  
WID Id: Not reported  
Solid Waste Id No: Not reported  
Waste Management Uit Name: Not reported  
File Name: Active Open

**HAZNET:**

Name: MODERN ALLOYS INC  
Address: 11172 WESTERN AVE  
Address 2: Not reported  
City,State,Zip: STANTON, CA 906800000  
Contact: RONALD B GREY  
Telephone: 7148930551  
Mailing Name: Not reported  
Mailing Address: 11172 WESTERN AVE

Year: 2015  
Gepaid: CAD981389869  
TSD EPA ID: CAD099452708  
CA Waste Code: 221 - Waste oil and mixed oil  
Disposal Method: H039 - Other Recovery Of Reclamation For Reuse Including Acid

Map ID  
Direction  
Distance  
Elevation

MAP FINDINGS

Site

Database(s)

EDR ID Number  
EPA ID Number

**MODERN ALLOYS INC (Continued)**

**1000216491**

Tons:	Regeneration, Organics Recovery Ect 0.76
Year:	2013
Gepaid:	CAD981389869
TSD EPA ID:	CAD099452708
CA Waste Code:	221 - Waste oil and mixed oil
Disposal Method:	H039 - Other Recovery Of Reclamation For Reuse Including Acid Regeneration, Organics Recovery Ect
Tons:	2.47
Year:	2010
Gepaid:	CAD981389869
TSD EPA ID:	AZR000501510
CA Waste Code:	352 - Other organic solids
Disposal Method:	H141 - Storage, Bulking, And/Or Transfer Off Site--No Treatment/Reovery (H010-H129) Or (H131-H135)
Tons:	0.05
Year:	2010
Gepaid:	CAD981389869
TSD EPA ID:	AZR000501510
CA Waste Code:	223 - Unspecified oil-containing waste
Disposal Method:	H141 - Storage, Bulking, And/Or Transfer Off Site--No Treatment/Reovery (H010-H129) Or (H131-H135)
Tons:	8.94465
Year:	2009
Gepaid:	CAD981389869
TSD EPA ID:	CAD099452708
CA Waste Code:	221 - Waste oil and mixed oil
Disposal Method:	H039 - Other Recovery Of Reclamation For Reuse Including Acid Regeneration, Organics Recovery Ect
Tons:	1.9
Year:	2009
Gepaid:	CAD981389869
TSD EPA ID:	CAD982444481
CA Waste Code:	352 - Other organic solids
Disposal Method:	H141 - Storage, Bulking, And/Or Transfer Off Site--No Treatment/Reovery (H010-H129) Or (H131-H135)
Tons:	0.15
Year:	2008
Gepaid:	CAD981389869
TSD EPA ID:	CAD982444481
CA Waste Code:	352 - Other organic solids
Disposal Method:	H141 - Storage, Bulking, And/Or Transfer Off Site--No Treatment/Reovery (H010-H129) Or (H131-H135)
Tons:	0.2
Year:	2008
Gepaid:	CAD981389869
TSD EPA ID:	CAD099452708
CA Waste Code:	221 - Waste oil and mixed oil
Disposal Method:	H039 - Other Recovery Of Reclamation For Reuse Including Acid Regeneration, Organics Recovery Ect

Map ID  
Direction  
Distance  
Elevation

MAP FINDINGS

Site

Database(s)

EDR ID Number  
EPA ID Number

**MODERN ALLOYS INC (Continued)**

**1000216491**

Tons: 4.332

Year: 2008  
Gepaid: CAD981389869  
TSD EPA ID: CAD099452708  
CA Waste Code: 343 - Unspecified organic liquid mixture  
Disposal Method: H039 - Other Recovery Of Reclamation For Reuse Including Acid  
Regeneration, Organics Recovery Ect

Tons: 0.17

Year: 2007  
Gepaid: CAD981389869  
TSD EPA ID: CAD099452708  
CA Waste Code: 221 - Waste oil and mixed oil  
Disposal Method: H039 - Other Recovery Of Reclamation For Reuse Including Acid  
Regeneration, Organics Recovery Ect

Tons: 4.104

[Click this hyperlink](#) while viewing on your computer to access  
34 additional CA HAZNET: record(s) in the EDR Site Report.

**Additional Info:**

Year: 2006  
Gen EPA ID: CAD981389869

Shipment Date: 20061205  
Creation Date: 3/30/2007 13:34:15  
Receipt Date: 20061205  
Manifest ID: 000074185GBF  
Trans EPA ID: CAD982488470  
Trans Name: SWIFT OIL & VACUUM INC  
Trans 2 EPA ID: Not reported  
Trans 2 Name: Not reported  
TSDF EPA ID: CAD099452708  
Trans Name: INDUSTRIAL SERVICE OIL CO INC  
TSDF Alt EPA ID: Not reported  
TSDF Alt Name: Not reported  
Waste Code Description: 221 - Waste oil and mixed oil  
RCRA Code: Not reported  
Meth Code: H039 - Other Recovery Of Reclamation For Reuse Including Acid  
Regeneration, Organics Recovery Ect

Quantity Tons: 1.254  
Waste Quantity: 330  
Quantity Unit: G  
Additional Code 1: Not reported  
Additional Code 2: Not reported  
Additional Code 3: Not reported  
Additional Code 4: Not reported  
Additional Code 5: Not reported

Shipment Date: 20060817  
Creation Date: 9/27/2006 18:34:58  
Receipt Date: 20060817  
Manifest ID: 25119484  
Trans EPA ID: CAD982488470  
Trans Name: SWIFT OIL VACUUM INC

Map ID  
Direction  
Distance  
Elevation

MAP FINDINGS

Site

Database(s)

EDR ID Number  
EPA ID Number

**MODERN ALLOYS INC (Continued)**

**1000216491**

Trans 2 EPA ID:	Not reported
Trans 2 Name:	Not reported
TSDF EPA ID:	CAD099452708
Trans Name:	INDUSTRIAL SERVICE OIL CO INC
TSDF Alt EPA ID:	CAD099452708
TSDF Alt Name:	Not reported
Waste Code Description:	221 - Waste oil and mixed oil
RCRA Code:	Not reported
Meth Code:	R01 - Recycler
Quantity Tons:	1.14
Waste Quantity:	300
Quantity Unit:	G
Additional Code 1:	Not reported
Additional Code 2:	Not reported
Additional Code 3:	Not reported
Additional Code 4:	Not reported
Additional Code 5:	Not reported
Shipment Date:	20060601
Creation Date:	8/25/2006 18:36:07
Receipt Date:	20060612
Manifest ID:	24813790
Trans EPA ID:	CAR000164020
Trans Name:	FONTANA ENVIRONMENTAL SERVICES
Trans 2 EPA ID:	Not reported
Trans 2 Name:	Not reported
TSDF EPA ID:	CAD097030993
Trans Name:	USFILTER RECOVERY SERVICES
TSDF Alt EPA ID:	Not reported
TSDF Alt Name:	Not reported
Waste Code Description:	135 - Unspecified aqueous solution
RCRA Code:	D004
Meth Code:	H01 - Transfer Station
Quantity Tons:	0.231
Waste Quantity:	55
Quantity Unit:	G
Additional Code 1:	Not reported
Additional Code 2:	Not reported
Additional Code 3:	Not reported
Additional Code 4:	Not reported
Additional Code 5:	Not reported
Shipment Date:	20060601
Creation Date:	8/25/2006 18:36:07
Receipt Date:	20060612
Manifest ID:	24813790
Trans EPA ID:	CAR000164020
Trans Name:	FONTANA ENVIRONMENTAL SERVICES
Trans 2 EPA ID:	Not reported
Trans 2 Name:	Not reported
TSDF EPA ID:	CAD097030993
Trans Name:	USFILTER RECOVERY SERVICES
TSDF Alt EPA ID:	Not reported
TSDF Alt Name:	Not reported
Waste Code Description:	135 - Unspecified aqueous solution
RCRA Code:	D004
Meth Code:	H01 - Transfer Station

Map ID  
Direction  
Distance  
Elevation

MAP FINDINGS

Site

Database(s)

EDR ID Number  
EPA ID Number

**MODERN ALLOYS INC (Continued)**

**1000216491**

Quantity Tons:	0.357
Waste Quantity:	85
Quantity Unit:	G
Additional Code 1:	Not reported
Additional Code 2:	Not reported
Additional Code 3:	Not reported
Additional Code 4:	Not reported
Additional Code 5:	Not reported
Shipment Date:	20060508
Creation Date:	8/10/2006 18:35:36
Receipt Date:	20060509
Manifest ID:	25119024
Trans EPA ID:	CAD982488470
Trans Name:	SWIFT OIL VACUUM INC
Trans 2 EPA ID:	Not reported
Trans 2 Name:	Not reported
TSDF EPA ID:	CAD099452708
Trans Name:	INDUSTRIAL SERVICE OIL CO INC
TSDF Alt EPA ID:	CAD099452708
TSDF Alt Name:	Not reported
Waste Code Description:	221 - Waste oil and mixed oil
RCRA Code:	Not reported
Meth Code:	R01 - Recycler
Quantity Tons:	1.9
Waste Quantity:	500
Quantity Unit:	G
Additional Code 1:	Not reported
Additional Code 2:	Not reported
Additional Code 3:	Not reported
Additional Code 4:	Not reported
Additional Code 5:	Not reported
Shipment Date:	20060105
Creation Date:	3/22/2006 18:32:18
Receipt Date:	20060105
Manifest ID:	24433290
Trans EPA ID:	CAD982488470
Trans Name:	SWIFT OIL & VACUUM INC
Trans 2 EPA ID:	Not reported
Trans 2 Name:	Not reported
TSDF EPA ID:	CAD099452708
Trans Name:	INDUSTRIAL SERVICE OIL CO INC
TSDF Alt EPA ID:	CAD099452708
TSDF Alt Name:	Not reported
Waste Code Description:	221 - Waste oil and mixed oil
RCRA Code:	Not reported
Meth Code:	R01 - Recycler
Quantity Tons:	1.14
Waste Quantity:	300
Quantity Unit:	G
Additional Code 1:	Not reported
Additional Code 2:	Not reported
Additional Code 3:	Not reported
Additional Code 4:	Not reported
Additional Code 5:	Not reported

Map ID  
Direction  
Distance  
Elevation

MAP FINDINGS

Site

Database(s)

EDR ID Number  
EPA ID Number

**MODERN ALLOYS INC (Continued)**

**1000216491**

Additional Info:

Year: 2009  
Gen EPA ID: CAD981389869  
  
Shipment Date: 20091012  
Creation Date: 12/8/2009 18:30:31  
Receipt Date: 20091014  
Manifest ID: 000943619GBF  
Trans EPA ID: CAD982488470  
Trans Name: SWIFT OIL & VACUUM INC  
Trans 2 EPA ID: Not reported  
Trans 2 Name: Not reported  
TSDF EPA ID: CAD982444481  
Trans Name: FILTER RECYCLING SERVICES INC  
TSDF Alt EPA ID: Not reported  
TSDF Alt Name: Not reported  
Waste Code Description: 352 - Other organic solids  
RCRA Code: Not reported  
Meth Code: H141 - Storage, Bulking, And/Or Transfer Off Site--No  
Treatment/Reovery (H010-H129) Or (H131-H135)  
  
Quantity Tons: 0.15  
Waste Quantity: 300  
Quantity Unit: P  
Additional Code 1: Not reported  
Additional Code 2: Not reported  
Additional Code 3: Not reported  
Additional Code 4: Not reported  
Additional Code 5: Not reported

Shipment Date: 20090630  
Creation Date: 8/12/2009 18:30:19  
Receipt Date: 20090630  
Manifest ID: 000943166GBF  
Trans EPA ID: CAD982488470  
Trans Name: SWIFT OIL & VACUUM INC  
Trans 2 EPA ID: Not reported  
Trans 2 Name: Not reported  
TSDF EPA ID: CAD099452708  
Trans Name: INDUSTRIAL SERVICE OIL CO INC  
TSDF Alt EPA ID: Not reported  
TSDF Alt Name: Not reported  
Waste Code Description: 221 - Waste oil and mixed oil  
RCRA Code: Not reported  
Meth Code: H039 - Other Recovery Of Reclamation For Reuse Including Acid  
Regeneration, Organics Recovery Ect  
  
Quantity Tons: 1.52  
Waste Quantity: 400  
Quantity Unit: G  
Additional Code 1: Not reported  
Additional Code 2: Not reported  
Additional Code 3: Not reported  
Additional Code 4: Not reported  
Additional Code 5: Not reported

Shipment Date: 20090401  
Creation Date: 5/11/2009 18:30:21  
Receipt Date: 20090401

Map ID  
Direction  
Distance  
Elevation

MAP FINDINGS

Site

Database(s)

EDR ID Number  
EPA ID Number

**MODERN ALLOYS INC (Continued)**

**1000216491**

Manifest ID: 000799733GBF  
Trans EPA ID: CAD982488470  
Trans Name: SWIFT OIL & VACUUM INC  
Trans 2 EPA ID: Not reported  
Trans 2 Name: Not reported  
TSDF EPA ID: CAD099452708  
Trans Name: INDUSTRIAL SERVICE OIL CO INC  
TSDF Alt EPA ID: Not reported  
TSDF Alt Name: Not reported  
Waste Code Description: 221 - Waste oil and mixed oil  
RCRA Code: Not reported  
Meth Code: H039 - Other Recovery Of Reclamation For Reuse Including Acid  
Regeneration, Organics Recovery Ect  
Quantity Tons: 0.38  
Waste Quantity: 100  
Quantity Unit: G  
Additional Code 1: Not reported  
Additional Code 2: Not reported  
Additional Code 3: Not reported  
Additional Code 4: Not reported  
Additional Code 5: Not reported

**Additional Info:**

Year: 2007  
Gen EPA ID: CAD981389869

Shipment Date: 20071116  
Creation Date: 2/4/2008 18:30:26  
Receipt Date: 20071119  
Manifest ID: 000263295GBF  
Trans EPA ID: CAD982488470  
Trans Name: SWIFT OIL & VACUUM INC  
Trans 2 EPA ID: Not reported  
Trans 2 Name: Not reported  
TSDF EPA ID: CAD099452708  
Trans Name: INDUSTRIAL SERVICE OIL CO INC  
TSDF Alt EPA ID: Not reported  
TSDF Alt Name: Not reported  
Waste Code Description: 221 - Waste oil and mixed oil  
RCRA Code: Not reported  
Meth Code: H039 - Other Recovery Of Reclamation For Reuse Including Acid  
Regeneration, Organics Recovery Ect  
Quantity Tons: 1.14  
Waste Quantity: 300  
Quantity Unit: G  
Additional Code 1: Not reported  
Additional Code 2: Not reported  
Additional Code 3: Not reported  
Additional Code 4: Not reported  
Additional Code 5: Not reported

Shipment Date: 20070813  
Creation Date: 2/5/2008 18:30:19  
Receipt Date: 20070813  
Manifest ID: 000262282GBF  
Trans EPA ID: CAD982488470  
Trans Name: SWIFT OIL & VACUUM INC

Map ID  
Direction  
Distance  
Elevation

MAP FINDINGS

Site

Database(s)

EDR ID Number  
EPA ID Number

**MODERN ALLOYS INC (Continued)**

**1000216491**

Trans 2 EPA ID:	Not reported
Trans 2 Name:	Not reported
TSDF EPA ID:	CAD099452708
Trans Name:	INDUSTRIAL SERVICE OIL CO INC
TSDF Alt EPA ID:	Not reported
TSDF Alt Name:	Not reported
Waste Code Description:	221 - Waste oil and mixed oil
RCRA Code:	Not reported
Meth Code:	H039 - Other Recovery Of Reclamation For Reuse Including Acid Regeneration, Organics Recovery Ect
Quantity Tons:	0.912
Waste Quantity:	240
Quantity Unit:	G
Additional Code 1:	Not reported
Additional Code 2:	Not reported
Additional Code 3:	Not reported
Additional Code 4:	Not reported
Additional Code 5:	Not reported
Shipment Date:	20070601
Creation Date:	10/18/2007 18:30:17
Receipt Date:	20070601
Manifest ID:	000261975GBF
Trans EPA ID:	CAD982488470
Trans Name:	SWIFT OIL & VACUUM INC
Trans 2 EPA ID:	Not reported
Trans 2 Name:	Not reported
TSDF EPA ID:	CAD099452708
Trans Name:	INDUSTRIAL SERVICE OIL CO INC
TSDF Alt EPA ID:	Not reported
TSDF Alt Name:	Not reported
Waste Code Description:	221 - Waste oil and mixed oil
RCRA Code:	Not reported
Meth Code:	H039 - Other Recovery Of Reclamation For Reuse Including Acid Regeneration, Organics Recovery Ect
Quantity Tons:	1.14
Waste Quantity:	300
Quantity Unit:	G
Additional Code 1:	Not reported
Additional Code 2:	Not reported
Additional Code 3:	Not reported
Additional Code 4:	Not reported
Additional Code 5:	Not reported
Shipment Date:	20070223
Creation Date:	8/19/2007 18:30:05
Receipt Date:	20070226
Manifest ID:	000034930GBF
Trans EPA ID:	CAD982488470
Trans Name:	SWIFT OIL & VACUUM INC
Trans 2 EPA ID:	Not reported
Trans 2 Name:	Not reported
TSDF EPA ID:	CAD099452708
Trans Name:	INDUSTRIAL SERVICE OIL CO INC
TSDF Alt EPA ID:	Not reported
TSDF Alt Name:	Not reported
Waste Code Description:	221 - Waste oil and mixed oil



Map ID  
Direction  
Distance  
Elevation

MAP FINDINGS

Site

Database(s)

EDR ID Number  
EPA ID Number

**MODERN ALLOYS INC (Continued)**

**1000216491**

RCRA Code: Not reported  
Meth Code: H039 - Other Recovery Of Reclamation For Reuse Including Acid  
Regeneration, Organics Recovery Ect  
Quantity Tons: 0.912  
Waste Quantity: 240  
Quantity Unit: G  
Additional Code 1: Not reported  
Additional Code 2: Not reported  
Additional Code 3: Not reported  
Additional Code 4: Not reported  
Additional Code 5: Not reported

**Additional Info:**

Year: 2002  
Gen EPA ID: CAD981389869

Shipment Date: 20021119  
Creation Date: 3/15/2003 18:30:36  
Receipt Date: 20021119  
Manifest ID: 21044182  
Trans EPA ID: CAD982488470  
Trans Name: Not reported  
Trans 2 EPA ID: Not reported  
Trans 2 Name: Not reported  
TSDF EPA ID: CAD099452708  
Trans Name: Not reported  
TSDF Alt EPA ID: Not reported  
TSDF Alt Name: Not reported  
Waste Code Description: 221 - Waste oil and mixed oil  
RCRA Code: Not reported  
Meth Code: R01 - Recycler  
Quantity Tons: 1.14  
Waste Quantity: 300  
Quantity Unit: G  
Additional Code 1: Not reported  
Additional Code 2: Not reported  
Additional Code 3: Not reported  
Additional Code 4: Not reported  
Additional Code 5: Not reported

Shipment Date: 20020710  
Creation Date: 1/21/2003 18:31:48  
Receipt Date: 20020710  
Manifest ID: 21706689  
Trans EPA ID: CAD982444481  
Trans Name: Not reported  
Trans 2 EPA ID: Not reported  
Trans 2 Name: Not reported  
TSDF EPA ID: CAD982444481  
Trans Name: Not reported  
TSDF Alt EPA ID: Not reported  
TSDF Alt Name: Not reported  
Waste Code Description: 135 - Unspecified aqueous solution  
RCRA Code: Not reported  
Meth Code: H01 - Transfer Station  
Quantity Tons: 6.3  
Waste Quantity: 1500

Map ID  
Direction  
Distance  
Elevation

MAP FINDINGS

Site

Database(s)

EDR ID Number  
EPA ID Number

**MODERN ALLOYS INC (Continued)**

**1000216491**

Quantity Unit:	G
Additional Code 1:	Not reported
Additional Code 2:	Not reported
Additional Code 3:	Not reported
Additional Code 4:	Not reported
Additional Code 5:	Not reported
Shipment Date:	20020212
Creation Date:	7/2/2002 18:31:06
Receipt Date:	20020215
Manifest ID:	21701652
Trans EPA ID:	CAD982444481
Trans Name:	Not reported
Trans 2 EPA ID:	Not reported
Trans 2 Name:	Not reported
TSDf EPA ID:	CAD028409019
Trans Name:	Not reported
TSDf Alt EPA ID:	Not reported
TSDf Alt Name:	Not reported
Waste Code Description:	331 - Off-specification, aged, or surplus organics
RCRA Code:	D001
Meth Code:	H01 - Transfer Station
Quantity Tons:	0.2145
Waste Quantity:	65
Quantity Unit:	G
Additional Code 1:	Not reported
Additional Code 2:	Not reported
Additional Code 3:	Not reported
Additional Code 4:	Not reported
Additional Code 5:	Not reported
Shipment Date:	20020212
Creation Date:	7/8/2002 18:31:16
Receipt Date:	20020213
Manifest ID:	21701654
Trans EPA ID:	CAD982444481
Trans Name:	Not reported
Trans 2 EPA ID:	Not reported
Trans 2 Name:	Not reported
TSDf EPA ID:	CAD982444481
Trans Name:	Not reported
TSDf Alt EPA ID:	Not reported
TSDf Alt Name:	Not reported
Waste Code Description:	461 - Paint sludge
RCRA Code:	Not reported
Meth Code:	H01 - Transfer Station
Quantity Tons:	0.3753
Waste Quantity:	90
Quantity Unit:	G
Additional Code 1:	Not reported
Additional Code 2:	Not reported
Additional Code 3:	Not reported
Additional Code 4:	Not reported
Additional Code 5:	Not reported
Shipment Date:	20020212
Creation Date:	7/8/2002 18:31:16

Map ID  
Direction  
Distance  
Elevation

MAP FINDINGS

Site

Database(s)

EDR ID Number  
EPA ID Number

**MODERN ALLOYS INC (Continued)**

**1000216491**

Receipt Date:	20020213
Manifest ID:	21701654
Trans EPA ID:	CAD982444481
Trans Name:	Not reported
Trans 2 EPA ID:	Not reported
Trans 2 Name:	Not reported
TSDf EPA ID:	CAD982444481
Trans Name:	Not reported
TSDf Alt EPA ID:	Not reported
TSDf Alt Name:	Not reported
Waste Code Description:	461 - Paint sludge
RCRA Code:	Not reported
Meth Code:	H01 - Transfer Station
Quantity Tons:	0.37113
Waste Quantity:	89
Quantity Unit:	G
Additional Code 1:	Not reported
Additional Code 2:	Not reported
Additional Code 3:	Not reported
Additional Code 4:	Not reported
Additional Code 5:	Not reported
Shipment Date:	20020212
Creation Date:	7/2/2002 18:31:06
Receipt Date:	20020215
Manifest ID:	21701652
Trans EPA ID:	CAD982444481
Trans Name:	Not reported
Trans 2 EPA ID:	Not reported
Trans 2 Name:	Not reported
TSDf EPA ID:	CAD028409019
Trans Name:	Not reported
TSDf Alt EPA ID:	Not reported
TSDf Alt Name:	Not reported
Waste Code Description:	141 - Off-specification, aged, or surplus inorganics
RCRA Code:	D002
Meth Code:	H01 - Transfer Station
Quantity Tons:	0.23769
Waste Quantity:	57
Quantity Unit:	G
Additional Code 1:	Not reported
Additional Code 2:	Not reported
Additional Code 3:	Not reported
Additional Code 4:	Not reported
Additional Code 5:	Not reported
Shipment Date:	20020212
Creation Date:	7/2/2002 18:31:06
Receipt Date:	20020215
Manifest ID:	21701652
Trans EPA ID:	CAD982444481
Trans Name:	Not reported
Trans 2 EPA ID:	Not reported
Trans 2 Name:	Not reported
TSDf EPA ID:	CAD028409019
Trans Name:	Not reported
TSDf Alt EPA ID:	Not reported

Map ID  
Direction  
Distance  
Elevation

MAP FINDINGS

Site

Database(s)

EDR ID Number  
EPA ID Number

**MODERN ALLOYS INC (Continued)**

**1000216491**

TSDF Alt Name: Not reported  
Waste Code Description: 331 - Off-specification, aged, or surplus organics  
RCRA Code: D001  
Meth Code: H01 - Transfer Station  
Quantity Tons: 0.3102  
Waste Quantity: 94  
Quantity Unit: G  
Additional Code 1: Not reported  
Additional Code 2: Not reported  
Additional Code 3: Not reported  
Additional Code 4: Not reported  
Additional Code 5: Not reported

Shipment Date: 20020212  
Creation Date: 7/8/2002 18:31:16  
Receipt Date: 20020213  
Manifest ID: 21701654  
Trans EPA ID: CAD982444481  
Trans Name: Not reported  
Trans 2 EPA ID: Not reported  
Trans 2 Name: Not reported  
TSDF EPA ID: CAD982444481  
Trans Name: Not reported  
TSDF Alt EPA ID: Not reported  
TSDF Alt Name: Not reported  
Waste Code Description: 461 - Paint sludge  
RCRA Code: Not reported  
Meth Code: H01 - Transfer Station  
Quantity Tons: 0.3753  
Waste Quantity: 90  
Quantity Unit: G  
Additional Code 1: Not reported  
Additional Code 2: Not reported  
Additional Code 3: Not reported  
Additional Code 4: Not reported  
Additional Code 5: Not reported

**Additional Info:**

Year: 2004  
Gen EPA ID: CAD981389869

Shipment Date: 20041215  
Creation Date: 3/13/2007 18:30:42  
Receipt Date: 20041215  
Manifest ID: 24099259  
Trans EPA ID: CAD982488470  
Trans Name: SWIFT OIL & VACUUM INC  
Trans 2 EPA ID: Not reported  
Trans 2 Name: Not reported  
TSDF EPA ID: CAD099452708  
Trans Name: INDUSTRIAL SERVICE OIL CO INC  
TSDF Alt EPA ID: CAD099452708  
TSDF Alt Name: Not reported  
Waste Code Description: 221 - Waste oil and mixed oil  
RCRA Code: Not reported  
Meth Code: - Not reported  
Quantity Tons: 1.9

Map ID  
Direction  
Distance  
Elevation

MAP FINDINGS

Site

Database(s)

EDR ID Number  
EPA ID Number

**MODERN ALLOYS INC (Continued)**

**1000216491**

Waste Quantity:	500
Quantity Unit:	G
Additional Code 1:	Not reported
Additional Code 2:	Not reported
Additional Code 3:	Not reported
Additional Code 4:	Not reported
Additional Code 5:	Not reported
Shipment Date:	20041101
Creation Date:	1/14/2005 10:18:48
Receipt Date:	20041101
Manifest ID:	23843438
Trans EPA ID:	CAR000130864
Trans Name:	ALEXIS ENVIROMENTAL
Trans 2 EPA ID:	Not reported
Trans 2 Name:	Not reported
TSDf EPA ID:	CAD982444481
Trans Name:	FILTER RECYCLING
TSDf Alt EPA ID:	CAD982444481
TSDf Alt Name:	Not reported
Waste Code Description:	352 - Other organic solids
RCRA Code:	NONE
Meth Code:	R01 - Recycler
Quantity Tons:	0.2
Waste Quantity:	400
Quantity Unit:	P
Additional Code 1:	Not reported
Additional Code 2:	Not reported
Additional Code 3:	Not reported
Additional Code 4:	Not reported
Additional Code 5:	Not reported
Shipment Date:	20041001
Creation Date:	1/6/2005 18:32:03
Receipt Date:	20041004
Manifest ID:	24090178
Trans EPA ID:	CAD982488470
Trans Name:	SWIFT OIL & VACUUM INC
Trans 2 EPA ID:	Not reported
Trans 2 Name:	Not reported
TSDf EPA ID:	CAD099452708
Trans Name:	INDUSTRIAL SERVICE OIL CO INC
TSDf Alt EPA ID:	CAD099452708
TSDf Alt Name:	Not reported
Waste Code Description:	221 - Waste oil and mixed oil
RCRA Code:	Not reported
Meth Code:	- Not reported
Quantity Tons:	1.14
Waste Quantity:	300
Quantity Unit:	G
Additional Code 1:	Not reported
Additional Code 2:	Not reported
Additional Code 3:	Not reported
Additional Code 4:	Not reported
Additional Code 5:	Not reported
Shipment Date:	20040813

Map ID  
Direction  
Distance  
Elevation

MAP FINDINGS

Site

Database(s)

EDR ID Number  
EPA ID Number

**MODERN ALLOYS INC (Continued)**

**1000216491**

Creation Date:	12/28/2004 14:46:39
Receipt Date:	20040813
Manifest ID:	23843376
Trans EPA ID:	CAR000130864
Trans Name:	ALEXIS ENVIRONMENTAL
Trans 2 EPA ID:	Not reported
Trans 2 Name:	Not reported
TSDF EPA ID:	CAD982444481
Trans Name:	FILTER RECYCLING
TSDF Alt EPA ID:	CAD982444481
TSDF Alt Name:	Not reported
Waste Code Description:	135 - Unspecified aqueous solution
RCRA Code:	NONE
Meth Code:	H01 - Transfer Station
Quantity Tons:	1.155
Waste Quantity:	275
Quantity Unit:	G
Additional Code 1:	Not reported
Additional Code 2:	Not reported
Additional Code 3:	Not reported
Additional Code 4:	Not reported
Additional Code 5:	Not reported
Shipment Date:	20040603
Creation Date:	10/15/2004 15:16:06
Receipt Date:	20040607
Manifest ID:	23843282
Trans EPA ID:	CAR000130864
Trans Name:	ALEXIS ENVIROMENTAL
Trans 2 EPA ID:	Not reported
Trans 2 Name:	Not reported
TSDF EPA ID:	CAD099452708
Trans Name:	INDUSTRIAL SERVICES
TSDF Alt EPA ID:	CAD099452708
TSDF Alt Name:	Not reported
Waste Code Description:	221 - Waste oil and mixed oil
RCRA Code:	Not reported
Meth Code:	R01 - Recycler
Quantity Tons:	0.57
Waste Quantity:	150
Quantity Unit:	G
Additional Code 1:	Not reported
Additional Code 2:	Not reported
Additional Code 3:	Not reported
Additional Code 4:	Not reported
Additional Code 5:	Not reported
Shipment Date:	20040504
Creation Date:	10/14/2004 15:19:37
Receipt Date:	20040505
Manifest ID:	23394363
Trans EPA ID:	CAD982488470
Trans Name:	SWIFT OIL & VACUUM INC
Trans 2 EPA ID:	Not reported
Trans 2 Name:	Not reported
TSDF EPA ID:	CAD099452708
Trans Name:	INDUSTRIAL SERVICE OIL CO INC

Map ID  
Direction  
Distance  
Elevation

MAP FINDINGS

Site

Database(s)

EDR ID Number  
EPA ID Number

**MODERN ALLOYS INC (Continued)**

**1000216491**

TSDf Alt EPA ID: CAD099452708  
TSDf Alt Name: Not reported  
Waste Code Description: 343 - Unspecified organic liquid mixture  
RCRA Code: Not reported  
Meth Code: - Not reported  
Quantity Tons: 0.68  
Waste Quantity: 200  
Quantity Unit: G  
Additional Code 1: Not reported  
Additional Code 2: Not reported  
Additional Code 3: Not reported  
Additional Code 4: Not reported  
Additional Code 5: Not reported

Shipment Date: 20040503  
Creation Date: 10/15/2004 15:16:06  
Receipt Date: 20040524  
Manifest ID: 23843203  
Trans EPA ID: CAR000130864  
Trans Name: ALEXIS ENVIRONMENTAL  
Trans 2 EPA ID: Not reported  
Trans 2 Name: Not reported  
TSDf EPA ID: CAD982444481  
Trans Name: FILTER RECYCLING  
TSDf Alt EPA ID: CAD982444481  
TSDf Alt Name: Not reported  
Waste Code Description: 135 - Unspecified aqueous solution  
RCRA Code: Not reported  
Meth Code: H01 - Transfer Station  
Quantity Tons: 2.079  
Waste Quantity: 495  
Quantity Unit: G  
Additional Code 1: Not reported  
Additional Code 2: Not reported  
Additional Code 3: Not reported  
Additional Code 4: Not reported  
Additional Code 5: Not reported

Shipment Date: 20040419  
Creation Date: 10/14/2004 7:35:58  
Receipt Date: 20040420  
Manifest ID: 23394301  
Trans EPA ID: CAD982488470  
Trans Name: SWIFT OIL & VACUUM INC  
Trans 2 EPA ID: Not reported  
Trans 2 Name: Not reported  
TSDf EPA ID: CAD099452708  
Trans Name: INDUSTRIAL SERVICE OIL CO INC  
TSDf Alt EPA ID: CAD099452708  
TSDf Alt Name: Not reported  
Waste Code Description: 221 - Waste oil and mixed oil  
RCRA Code: Not reported  
Meth Code: - Not reported  
Quantity Tons: 1.14  
Waste Quantity: 300  
Quantity Unit: G  
Additional Code 1: Not reported

Map ID  
Direction  
Distance  
Elevation

MAP FINDINGS

Site

Database(s)

EDR ID Number  
EPA ID Number

**MODERN ALLOYS INC (Continued)**

**1000216491**

Additional Code 2: Not reported  
Additional Code 3: Not reported  
Additional Code 4: Not reported  
Additional Code 5: Not reported

Shipment Date: 20040322  
Creation Date: 10/1/2004 18:31:09  
Receipt Date: 20040324  
Manifest ID: 22922737  
Trans EPA ID: CAR000130864  
Trans Name: ALEXIS ENVIROMENTAL  
Trans 2 EPA ID: Not reported  
Trans 2 Name: Not reported  
TSDF EPA ID: CAD982444481  
Trans Name: FILTER RECYCLING  
TSDF Alt EPA ID: CAD982444481  
TSDF Alt Name: Not reported  
Waste Code Description: 221 - Waste oil and mixed oil  
RCRA Code: Not reported  
Meth Code: H01 - Transfer Station  
Quantity Tons: 1.14  
Waste Quantity: 300  
Quantity Unit: G  
Additional Code 1: Not reported  
Additional Code 2: Not reported  
Additional Code 3: Not reported  
Additional Code 4: Not reported  
Additional Code 5: Not reported

Shipment Date: 20040320  
Creation Date: 10/14/2004 15:19:37  
Receipt Date: 20040407  
Manifest ID: 22922680  
Trans EPA ID: CAR000130864  
Trans Name: ALEXIS ENVIRONMENTAL  
Trans 2 EPA ID: Not reported  
Trans 2 Name: Not reported  
TSDF EPA ID: CAD982444481  
Trans Name: FILTER RECYCLING  
TSDF Alt EPA ID: CAD982444481  
TSDF Alt Name: Not reported  
Waste Code Description: 135 - Unspecified aqueous solution  
RCRA Code: Not reported  
Meth Code: H01 - Transfer Station  
Quantity Tons: 1.617  
Waste Quantity: 385  
Quantity Unit: G  
Additional Code 1: Not reported  
Additional Code 2: Not reported  
Additional Code 3: Not reported  
Additional Code 4: Not reported  
Additional Code 5: Not reported

Additional Info:  
Year: 1997  
Gen EPA ID: CAD981389869



Map ID  
Direction  
Distance  
Elevation

MAP FINDINGS

Site

Database(s)

EDR ID Number  
EPA ID Number

**MODERN ALLOYS INC (Continued)**

**1000216491**

Shipment Date: 19971103  
Creation Date: 7/23/1998 0:00:00  
Receipt Date: 19971111  
Manifest ID: 97250410  
Trans EPA ID: CAT080016116  
Trans Name: Not reported  
Trans 2 EPA ID: Not reported  
Trans 2 Name: Not reported  
TSDF EPA ID: CAT080013352  
Trans Name: Not reported  
TSDF Alt EPA ID: CAT080013352  
TSDF Alt Name: Not reported  
Waste Code Description: 221 - Waste oil and mixed oil  
RCRA Code: Not reported  
Meth Code: R01 - Recycler  
Quantity Tons: 0.76  
Waste Quantity: 200  
Quantity Unit: G  
Additional Code 1: Not reported  
Additional Code 2: Not reported  
Additional Code 3: Not reported  
Additional Code 4: Not reported  
Additional Code 5: Not reported

**Additional Info:**

Year: 2005  
Gen EPA ID: CAD981389869

Shipment Date: 20051013  
Creation Date: 3/12/2006 18:31:42  
Receipt Date: 20051014  
Manifest ID: 24432952  
Trans EPA ID: CAD982488470  
Trans Name: SWIFT OIL & VACUUM INC  
Trans 2 EPA ID: Not reported  
Trans 2 Name: Not reported  
TSDF EPA ID: CAD099452708  
Trans Name: INDUSTRIAL SERVICE OIL CO INC  
TSDF Alt EPA ID: CAD099452708  
TSDF Alt Name: Not reported  
Waste Code Description: 221 - Waste oil and mixed oil  
RCRA Code: Not reported  
Meth Code: R01 - Recycler  
Quantity Tons: 1.9  
Waste Quantity: 500  
Quantity Unit: G  
Additional Code 1: Not reported  
Additional Code 2: Not reported  
Additional Code 3: Not reported  
Additional Code 4: Not reported  
Additional Code 5: Not reported

Shipment Date: 20050823  
Creation Date: 4/13/2006 18:47:49  
Receipt Date: 20050823  
Manifest ID: 23845787  
Trans EPA ID: CAR000130864

Map ID  
Direction  
Distance  
Elevation

MAP FINDINGS

Site

Database(s)

EDR ID Number  
EPA ID Number

**MODERN ALLOYS INC (Continued)**

**1000216491**

Trans Name:	ALEXIS ENVIROMENTAL
Trans 2 EPA ID:	Not reported
Trans 2 Name:	Not reported
TSDf EPA ID:	CAD982444481
Trans Name:	FILTER RECYCLING
TSDf Alt EPA ID:	CAD982444481
TSDf Alt Name:	Not reported
Waste Code Description:	352 - Other organic solids
RCRA Code:	Not reported
Meth Code:	R01 - Recycler
Quantity Tons:	0.4
Waste Quantity:	800
Quantity Unit:	P
Additional Code 1:	Not reported
Additional Code 2:	Not reported
Additional Code 3:	Not reported
Additional Code 4:	Not reported
Additional Code 5:	Not reported
Shipment Date:	20050823
Creation Date:	4/13/2006 18:47:49
Receipt Date:	20050823
Manifest ID:	23845787
Trans EPA ID:	CAR000130864
Trans Name:	ALEXIS ENVIROMENTAL
Trans 2 EPA ID:	Not reported
Trans 2 Name:	Not reported
TSDf EPA ID:	CAD982444481
Trans Name:	FILTER RECYCLING
TSDf Alt EPA ID:	CAD982444481
TSDf Alt Name:	Not reported
Waste Code Description:	135 - Unspecified aqueous solution
RCRA Code:	Not reported
Meth Code:	R01 - Recycler
Quantity Tons:	1.617
Waste Quantity:	385
Quantity Unit:	G
Additional Code 1:	Not reported
Additional Code 2:	Not reported
Additional Code 3:	Not reported
Additional Code 4:	Not reported
Additional Code 5:	Not reported
Shipment Date:	20050816
Creation Date:	11/23/2005 18:30:57
Receipt Date:	20050817
Manifest ID:	24432695
Trans EPA ID:	CAD982488470
Trans Name:	SWIFT OIL & VACUUM INC
Trans 2 EPA ID:	Not reported
Trans 2 Name:	Not reported
TSDf EPA ID:	CAD099452708
Trans Name:	INDUSTRIAL SERVICE OIL CO INC
TSDf Alt EPA ID:	CAD099452708
TSDf Alt Name:	Not reported
Waste Code Description:	343 - Unspecified organic liquid mixture
RCRA Code:	Not reported

Map ID  
Direction  
Distance  
Elevation

MAP FINDINGS

Site

Database(s)

EDR ID Number  
EPA ID Number

**MODERN ALLOYS INC (Continued)**

**1000216491**

Meth Code:	R01 - Recycler
Quantity Tons:	0.238
Waste Quantity:	70
Quantity Unit:	G
Additional Code 1:	Not reported
Additional Code 2:	Not reported
Additional Code 3:	Not reported
Additional Code 4:	Not reported
Additional Code 5:	Not reported
Shipment Date:	20050811
Creation Date:	10/28/2005 18:30:54
Receipt Date:	20050811
Manifest ID:	24432675
Trans EPA ID:	CAD982488470
Trans Name:	SWIFT OIL & VACUUM INC
Trans 2 EPA ID:	Not reported
Trans 2 Name:	Not reported
TSDf EPA ID:	CAD099452708
Trans Name:	INDUSTRIAL SERVICE OIL CO INC
TSDf Alt EPA ID:	CAD099452708
TSDf Alt Name:	Not reported
Waste Code Description:	221 - Waste oil and mixed oil
RCRA Code:	Not reported
Meth Code:	R01 - Recycler
Quantity Tons:	1.33
Waste Quantity:	350
Quantity Unit:	G
Additional Code 1:	Not reported
Additional Code 2:	Not reported
Additional Code 3:	Not reported
Additional Code 4:	Not reported
Additional Code 5:	Not reported
Shipment Date:	20050809
Creation Date:	4/13/2006 18:45:56
Receipt Date:	20050809
Manifest ID:	23845754
Trans EPA ID:	CAR000130864
Trans Name:	ALEXIS ENVIROMENTAL
Trans 2 EPA ID:	Not reported
Trans 2 Name:	Not reported
TSDf EPA ID:	CAD982444481
Trans Name:	FILTER RECYCLING
TSDf Alt EPA ID:	CAD982444481
TSDf Alt Name:	Not reported
Waste Code Description:	291 - Latex waste
RCRA Code:	Not reported
Meth Code:	R01 - Recycler
Quantity Tons:	0.2
Waste Quantity:	400
Quantity Unit:	P
Additional Code 1:	Not reported
Additional Code 2:	Not reported
Additional Code 3:	Not reported
Additional Code 4:	Not reported
Additional Code 5:	Not reported

Map ID  
Direction  
Distance  
Elevation

MAP FINDINGS

Site

Database(s)

EDR ID Number  
EPA ID Number

**MODERN ALLOYS INC (Continued)**

**1000216491**

Shipment Date: 20050809  
Creation Date: 4/13/2006 18:45:56  
Receipt Date: 20050809  
Manifest ID: 23845755  
Trans EPA ID: CAR000130864  
Trans Name: ALEXIS ENVIROMENTAL  
Trans 2 EPA ID: Not reported  
Trans 2 Name: Not reported  
TSDF EPA ID: CAD982444481  
Trans Name: FILTER RECYCLING  
TSDF Alt EPA ID: CAD982444481  
TSDF Alt Name: Not reported  
Waste Code Description: 352 - Other organic solids  
RCRA Code: Not reported  
Meth Code: R01 - Recycler  
Quantity Tons: 0.4  
Waste Quantity: 800  
Quantity Unit: P  
Additional Code 1: Not reported  
Additional Code 2: Not reported  
Additional Code 3: Not reported  
Additional Code 4: Not reported  
Additional Code 5: Not reported

Shipment Date: 20050809  
Creation Date: 4/13/2006 18:45:56  
Receipt Date: 20050809  
Manifest ID: 23845754  
Trans EPA ID: CAR000130864  
Trans Name: ALEXIS ENVIROMENTAL  
Trans 2 EPA ID: Not reported  
Trans 2 Name: Not reported  
TSDF EPA ID: CAD982444481  
Trans Name: FILTER RECYCLING  
TSDF Alt EPA ID: CAD982444481  
TSDF Alt Name: Not reported  
Waste Code Description: 352 - Other organic solids  
RCRA Code: Not reported  
Meth Code: R01 - Recycler  
Quantity Tons: 0.2  
Waste Quantity: 400  
Quantity Unit: P  
Additional Code 1: Not reported  
Additional Code 2: Not reported  
Additional Code 3: Not reported  
Additional Code 4: Not reported  
Additional Code 5: Not reported

Shipment Date: 20050630  
Creation Date: 9/16/2005 18:31:41  
Receipt Date: 20050630  
Manifest ID: 24432495  
Trans EPA ID: CAD982488470  
Trans Name: SWIFT OIL & VACUUM INC  
Trans 2 EPA ID: Not reported  
Trans 2 Name: Not reported  
TSDF EPA ID: CAD099452708

Map ID  
Direction  
Distance  
Elevation

MAP FINDINGS

Site

Database(s)

EDR ID Number  
EPA ID Number

**MODERN ALLOYS INC (Continued)**

**1000216491**

Trans Name: INDUSTRIAL SERVICE OIL CO INC  
TSDF Alt EPA ID: CAD099452708  
TSDF Alt Name: Not reported  
Waste Code Description: 221 - Waste oil and mixed oil  
RCRA Code: Not reported  
Meth Code: R01 - Recycler  
Quantity Tons: 1.52  
Waste Quantity: 400  
Quantity Unit: G  
Additional Code 1: Not reported  
Additional Code 2: Not reported  
Additional Code 3: Not reported  
Additional Code 4: Not reported  
Additional Code 5: Not reported

Shipment Date: 20050415  
Creation Date: 6/12/2005 18:30:59  
Receipt Date: 20050418  
Manifest ID: 24432170  
Trans EPA ID: CAD982488470  
Trans Name: SWIFT OIL & VACUUM INC  
Trans 2 EPA ID: Not reported  
Trans 2 Name: Not reported  
TSDF EPA ID: CAD099452708  
Trans Name: INDUSTRIAL SERVICE OIL CO INC  
TSDF Alt EPA ID: CAD099452708  
TSDF Alt Name: Not reported  
Waste Code Description: 221 - Waste oil and mixed oil  
RCRA Code: Not reported  
Meth Code: R01 - Recycler  
Quantity Tons: 1.9  
Waste Quantity: 500  
Quantity Unit: G  
Additional Code 1: Not reported  
Additional Code 2: Not reported  
Additional Code 3: Not reported  
Additional Code 4: Not reported  
Additional Code 5: Not reported

**Additional Info:**

Year: 2001  
Gen EPA ID: CAD981389869

Shipment Date: 20011113  
Creation Date: 1/29/2002 0:00:00  
Receipt Date: 20011114  
Manifest ID: 21703892  
Trans EPA ID: CAD982444481  
Trans Name: Not reported  
Trans 2 EPA ID: Not reported  
Trans 2 Name: Not reported  
TSDF EPA ID: CAD982444481  
Trans Name: Not reported  
TSDF Alt EPA ID: Not reported  
TSDF Alt Name: Not reported  
Waste Code Description: 222 - Oil/water separation sludge  
RCRA Code: Not reported

Map ID  
Direction  
Distance  
Elevation

MAP FINDINGS

Site

Database(s)

EDR ID Number  
EPA ID Number

**MODERN ALLOYS INC (Continued)**

**1000216491**

Meth Code: H01 - Transfer Station  
Quantity Tons: 0.125  
Waste Quantity: 250  
Quantity Unit: P  
Additional Code 1: Not reported  
Additional Code 2: Not reported  
Additional Code 3: Not reported  
Additional Code 4: Not reported  
Additional Code 5: Not reported

**Additional Info:**

Year: 1993  
Gen EPA ID: CAD981389869

Shipment Date: 19931019  
Creation Date: 9/13/1995 0:00:00  
Receipt Date: 19931019  
Manifest ID: 92000371  
Trans EPA ID: CAD982429433  
Trans Name: Not reported  
Trans 2 EPA ID: Not reported  
Trans 2 Name: Not reported  
TSDF EPA ID: CAD099452708  
Trans Name: Not reported  
TSDF Alt EPA ID: CAD099452708  
TSDF Alt Name: Not reported  
Waste Code Description: 241 - Tank bottom waste 251 Still bottoms with halogenated organics  
RCRA Code: Not reported  
Meth Code: R01 - Recycler  
Quantity Tons: 0.4587  
Waste Quantity: 110  
Quantity Unit: G  
Additional Code 1: Not reported  
Additional Code 2: Not reported  
Additional Code 3: Not reported  
Additional Code 4: Not reported  
Additional Code 5: Not reported

Shipment Date: 19930719  
Creation Date: 9/8/1995 0:00:00  
Receipt Date: Not reported  
Manifest ID: 92791484  
Trans EPA ID: CAD982488470  
Trans Name: Not reported  
Trans 2 EPA ID: Not reported  
Trans 2 Name: Not reported  
TSDF EPA ID: CAD099452708  
Trans Name: Not reported  
TSDF Alt EPA ID: Not reported  
TSDF Alt Name: Not reported  
Waste Code Description: 222 - Oil/water separation sludge  
RCRA Code: Not reported  
Meth Code: - Not reported  
Quantity Tons: 1.105  
Waste Quantity: 265  
Quantity Unit: G  
Additional Code 1: Not reported

Map ID  
Direction  
Distance  
Elevation

MAP FINDINGS

Site

Database(s)

EDR ID Number  
EPA ID Number

**MODERN ALLOYS INC (Continued)**

**1000216491**

Additional Code 2:	Not reported
Additional Code 3:	Not reported
Additional Code 4:	Not reported
Additional Code 5:	Not reported
Shipment Date:	19930203
Creation Date:	9/6/1995 0:00:00
Receipt Date:	19930204
Manifest ID:	90842706
Trans EPA ID:	CAD982443319
Trans Name:	Not reported
Trans 2 EPA ID:	Not reported
Trans 2 Name:	Not reported
TSDf EPA ID:	CAD099452708
Trans Name:	Not reported
TSDf Alt EPA ID:	Not reported
TSDf Alt Name:	Not reported
Waste Code Description:	223 - Unspecified oil-containing waste
RCRA Code:	Not reported
Meth Code:	R01 - Recycler
Quantity Tons:	0.834
Waste Quantity:	200
Quantity Unit:	G
Additional Code 1:	Not reported
Additional Code 2:	Not reported
Additional Code 3:	Not reported
Additional Code 4:	Not reported
Additional Code 5:	Not reported

**Additional Info:**

Year:	2015
Gen EPA ID:	CAD981389869

Shipment Date:	20151020
Creation Date:	1/21/2016 22:16:05
Receipt Date:	20151021
Manifest ID:	002943174GBF
Trans EPA ID:	CAD982488470
Trans Name:	SWIFT OIL & VACUUM INC
Trans 2 EPA ID:	Not reported
Trans 2 Name:	Not reported
TSDf EPA ID:	CAD099452708
Trans Name:	INDUSTRIAL SERVICE OIL CO INC
TSDf Alt EPA ID:	Not reported
TSDf Alt Name:	Not reported
Waste Code Description:	221 - Waste oil and mixed oil
RCRA Code:	Not reported
Meth Code:	H039 - Other Recovery Of Reclamation For Reuse Including Acid Regeneration, Organics Recovery Ect
Quantity Tons:	0.76
Waste Quantity:	200
Quantity Unit:	G
Additional Code 1:	Not reported
Additional Code 2:	Not reported
Additional Code 3:	Not reported
Additional Code 4:	Not reported
Additional Code 5:	Not reported

Map ID  
Direction  
Distance  
Elevation

MAP FINDINGS

Site

Database(s)

EDR ID Number  
EPA ID Number

**MODERN ALLOYS INC (Continued)**

**1000216491**

Additional Info:

Year:	2008
Gen EPA ID:	CAD981389869
Shipment Date:	20081006
Creation Date:	11/17/2008 18:30:08
Receipt Date:	20081008
Manifest ID:	000798974GBF
Trans EPA ID:	CAD982488470
Trans Name:	SWIFT OIL & VACUUM INC
Trans 2 EPA ID:	Not reported
Trans 2 Name:	Not reported
TSDf EPA ID:	CAD099452708
Trans Name:	INDUSTRIAL SERVICE OIL CO INC
TSDf Alt EPA ID:	Not reported
TSDf Alt Name:	Not reported
Waste Code Description:	221 - Waste oil and mixed oil
RCRA Code:	Not reported
Meth Code:	H039 - Other Recovery Of Reclamation For Reuse Including Acid Regeneration, Organics Recovery Ect
Quantity Tons:	0.798
Waste Quantity:	210
Quantity Unit:	G
Additional Code 1:	Not reported
Additional Code 2:	Not reported
Additional Code 3:	Not reported
Additional Code 4:	Not reported
Additional Code 5:	Not reported
Shipment Date:	20080808
Creation Date:	10/10/2008 18:30:18
Receipt Date:	20080815
Manifest ID:	000398034GBF
Trans EPA ID:	CAD982488470
Trans Name:	SWIFT OIL & VACUUM INC
Trans 2 EPA ID:	Not reported
Trans 2 Name:	Not reported
TSDf EPA ID:	CAD982444481
Trans Name:	FILTER RECYCLING SERVICE INC
TSDf Alt EPA ID:	Not reported
TSDf Alt Name:	Not reported
Waste Code Description:	352 - Other organic solids
RCRA Code:	Not reported
Meth Code:	H141 - Storage, Bulking, And/Or Transfer Off Site--No Treatment/Reovery (H010-H129) Or (H131-H135)
Quantity Tons:	0.2
Waste Quantity:	400
Quantity Unit:	P
Additional Code 1:	Not reported
Additional Code 2:	Not reported
Additional Code 3:	Not reported
Additional Code 4:	Not reported
Additional Code 5:	Not reported
Shipment Date:	20080728
Creation Date:	9/10/2008 18:30:08
Receipt Date:	20080728



Map ID  
Direction  
Distance  
Elevation

MAP FINDINGS

Site

Database(s)

EDR ID Number  
EPA ID Number

**MODERN ALLOYS INC (Continued)**

**1000216491**

Manifest ID: 000397969GBF  
Trans EPA ID: CAD982488470  
Trans Name: SWIFT OIL & VACUUM INC  
Trans 2 EPA ID: Not reported  
Trans 2 Name: Not reported  
TSDF EPA ID: CAD099452708  
Trans Name: INDUSTRIAL SERVICE OIL CO INC  
TSDF Alt EPA ID: Not reported  
TSDF Alt Name: Not reported  
Waste Code Description: 221 - Waste oil and mixed oil  
RCRA Code: Not reported  
Meth Code: H039 - Other Recovery Of Reclamation For Reuse Including Acid  
Regeneration, Organics Recovery Ect

Quantity Tons: 1.254  
Waste Quantity: 330  
Quantity Unit: G  
Additional Code 1: Not reported  
Additional Code 2: Not reported  
Additional Code 3: Not reported  
Additional Code 4: Not reported  
Additional Code 5: Not reported

Shipment Date: 20080606  
Creation Date: 8/8/2008 18:30:29  
Receipt Date: 20080610  
Manifest ID: 000397722GBF  
Trans EPA ID: CAD982488470  
Trans Name: SWIFT OIL & VACUUM INC  
Trans 2 EPA ID: Not reported  
Trans 2 Name: Not reported  
TSDF EPA ID: CAD099452708  
Trans Name: INDUSTRIAL SERVICE OIL CO INC  
TSDF Alt EPA ID: Not reported  
TSDF Alt Name: Not reported  
Waste Code Description: 343 - Unspecified organic liquid mixture  
RCRA Code: Not reported  
Meth Code: H039 - Other Recovery Of Reclamation For Reuse Including Acid  
Regeneration, Organics Recovery Ect

Quantity Tons: 0.17  
Waste Quantity: 50  
Quantity Unit: G  
Additional Code 1: Not reported  
Additional Code 2: Not reported  
Additional Code 3: Not reported  
Additional Code 4: Not reported  
Additional Code 5: Not reported

Shipment Date: 20080512  
Creation Date: 8/4/2008 18:30:28  
Receipt Date: 20080513  
Manifest ID: 000397609GBF  
Trans EPA ID: CAD982488470  
Trans Name: SWIFT OIL & VACUUM INC  
Trans 2 EPA ID: Not reported  
Trans 2 Name: Not reported  
TSDF EPA ID: CAD099452708  
Trans Name: INDUSTRIAL SERVICE OIL CO INC

Map ID  
Direction  
Distance  
Elevation

MAP FINDINGS

Site

Database(s)

EDR ID Number  
EPA ID Number

**MODERN ALLOYS INC (Continued)**

**1000216491**

TSDF Alt EPA ID: Not reported  
TSDF Alt Name: Not reported  
Waste Code Description: 221 - Waste oil and mixed oil  
RCRA Code: Not reported  
Meth Code: H039 - Other Recovery Of Reclamation For Reuse Including Acid  
Regeneration, Organics Recovery Ect  
Quantity Tons: 1.14  
Waste Quantity: 300  
Quantity Unit: G  
Additional Code 1: Not reported  
Additional Code 2: Not reported  
Additional Code 3: Not reported  
Additional Code 4: Not reported  
Additional Code 5: Not reported

Shipment Date: 20080214  
Creation Date: 4/3/2008 18:30:19  
Receipt Date: 20080218  
Manifest ID: 000397180GBF  
Trans EPA ID: CAD982488470  
Trans Name: SWIFT OIL & VACUUM INC  
Trans 2 EPA ID: Not reported  
Trans 2 Name: Not reported  
TSDF EPA ID: CAD099452708  
Trans Name: INDUSTRIAL SERVICE OIL CO INC  
TSDF Alt EPA ID: Not reported  
TSDF Alt Name: Not reported  
Waste Code Description: 221 - Waste oil and mixed oil  
RCRA Code: Not reported  
Meth Code: H039 - Other Recovery Of Reclamation For Reuse Including Acid  
Regeneration, Organics Recovery Ect  
Quantity Tons: 1.14  
Waste Quantity: 300  
Quantity Unit: G  
Additional Code 1: Not reported  
Additional Code 2: Not reported  
Additional Code 3: Not reported  
Additional Code 4: Not reported  
Additional Code 5: Not reported

**Additional Info:**

Year: 2013  
Gen EPA ID: CAD981389869

Shipment Date: 20131203  
Creation Date: 2/18/2014 22:15:13  
Receipt Date: 20131203  
Manifest ID: 002185661GBF  
Trans EPA ID: CAD982488470  
Trans Name: SWIFT OIL & VACUUM INC  
Trans 2 EPA ID: Not reported  
Trans 2 Name: Not reported  
TSDF EPA ID: CAD099452708  
Trans Name: INDUSTRIAL SERVICE OIL CO INC  
TSDF Alt EPA ID: Not reported  
TSDF Alt Name: Not reported  
Waste Code Description: 221 - Waste oil and mixed oil

Map ID  
Direction  
Distance  
Elevation

MAP FINDINGS

Site

Database(s)

EDR ID Number  
EPA ID Number

**MODERN ALLOYS INC (Continued)**

**1000216491**

RCRA Code:	Not reported
Meth Code:	H039 - Other Recovery Of Reclamation For Reuse Including Acid Regeneration, Organics Recovery Ect
Quantity Tons:	0.76
Waste Quantity:	200
Quantity Unit:	G
Additional Code 1:	Not reported
Additional Code 2:	Not reported
Additional Code 3:	Not reported
Additional Code 4:	Not reported
Additional Code 5:	Not reported
Shipment Date:	20130904
Creation Date:	11/4/2013 22:15:04
Receipt Date:	20130905
Manifest ID:	002185270GBF
Trans EPA ID:	CAD982488470
Trans Name:	SWIFT OIL & VACUUM INC
Trans 2 EPA ID:	Not reported
Trans 2 Name:	Not reported
TSDF EPA ID:	CAD099452708
Trans Name:	INDUSTRIAL SERVICE OIL CO INC
TSDF Alt EPA ID:	Not reported
TSDF Alt Name:	Not reported
Waste Code Description:	221 - Waste oil and mixed oil
RCRA Code:	Not reported
Meth Code:	H039 - Other Recovery Of Reclamation For Reuse Including Acid Regeneration, Organics Recovery Ect
Quantity Tons:	0.76
Waste Quantity:	200
Quantity Unit:	G
Additional Code 1:	Not reported
Additional Code 2:	Not reported
Additional Code 3:	Not reported
Additional Code 4:	Not reported
Additional Code 5:	Not reported
Shipment Date:	20130529
Creation Date:	8/29/2013 22:15:07
Receipt Date:	20130530
Manifest ID:	001883567GBF
Trans EPA ID:	CAD982488470
Trans Name:	SWIFT OIL & VACUUM INC
Trans 2 EPA ID:	Not reported
Trans 2 Name:	Not reported
TSDF EPA ID:	CAD099452708
Trans Name:	INDUSTRIAL SERVICE OIL CO INC
TSDF Alt EPA ID:	Not reported
TSDF Alt Name:	Not reported
Waste Code Description:	221 - Waste oil and mixed oil
RCRA Code:	Not reported
Meth Code:	H039 - Other Recovery Of Reclamation For Reuse Including Acid Regeneration, Organics Recovery Ect
Quantity Tons:	0.76
Waste Quantity:	200
Quantity Unit:	G
Additional Code 1:	Not reported

Map ID  
Direction  
Distance  
Elevation

MAP FINDINGS

Site

Database(s)

EDR ID Number  
EPA ID Number

**MODERN ALLOYS INC (Continued)**

**1000216491**

Additional Code 2: Not reported  
Additional Code 3: Not reported  
Additional Code 4: Not reported  
Additional Code 5: Not reported  
  
Shipment Date: 20130319  
Creation Date: 6/7/2013 22:15:09  
Receipt Date: 20130319  
Manifest ID: 001883236GBF  
Trans EPA ID: CAD982488470  
Trans Name: SWIFT OIL & VACUUM INC  
Trans 2 EPA ID: Not reported  
Trans 2 Name: Not reported  
TSDF EPA ID: CAD099452708  
Trans Name: INDUSTRIAL SERVICE OIL CO INC  
TSDF Alt EPA ID: Not reported  
TSDF Alt Name: Not reported  
Waste Code Description: 221 - Waste oil and mixed oil  
RCRA Code: Not reported  
Meth Code: H039 - Other Recovery Of Reclamation For Reuse Including Acid  
Regeneration, Organics Recovery Ect  
  
Quantity Tons: 0.19  
Waste Quantity: 50  
Quantity Unit: G  
Additional Code 1: Not reported  
Additional Code 2: Not reported  
Additional Code 3: Not reported  
Additional Code 4: Not reported  
Additional Code 5: Not reported

**Additional Info:**

Year: 2010  
Gen EPA ID: CAD981389869

Shipment Date: 20100921  
Creation Date: 2/8/2011 18:30:52  
Receipt Date: 20100930  
Manifest ID: 007697974JJJ  
Trans EPA ID: CAD980585293  
Trans Name: INDUSTRIAL WASTE UTILIZATION INC  
Trans 2 EPA ID: Not reported  
Trans 2 Name: Not reported  
TSDF EPA ID: AZR000501510  
Trans Name: AA SYDCOL LLC  
TSDF Alt EPA ID: Not reported  
TSDF Alt Name: Not reported  
Waste Code Description: 352 - Other organic solids  
RCRA Code: Not reported  
Meth Code: H141 - Storage, Bulking, And/Or Transfer Off Site--No  
Treatment/Reovery (H010-H129) Or (H131-H135)  
  
Quantity Tons: 0.05  
Waste Quantity: 100  
Quantity Unit: P  
Additional Code 1: Not reported  
Additional Code 2: Not reported  
Additional Code 3: Not reported  
Additional Code 4: Not reported

Map ID  
Direction  
Distance  
Elevation

MAP FINDINGS

Site

Database(s)

EDR ID Number  
EPA ID Number

**MODERN ALLOYS INC (Continued)**

**1000216491**

Additional Code 5: Not reported

Shipment Date: 20100921  
Creation Date: 2/8/2011 18:30:44  
Receipt Date: 20100927  
Manifest ID: 007697973JJJ  
Trans EPA ID: CAD980585293  
Trans Name: INDUSTRIAL WASTE UTILIZATION INC  
Trans 2 EPA ID: Not reported  
Trans 2 Name: Not reported  
TSDf EPA ID: AZR000501510  
Trans Name: AA SYDCOL LLC  
TSDf Alt EPA ID: Not reported  
TSDf Alt Name: Not reported  
Waste Code Description: 223 - Unspecified oil-containing waste  
RCRA Code: Not reported  
Meth Code: H141 - Storage, Bulking, And/Or Transfer Off Site--No Treatment/Recovery (H010-H129) Or (H131-H135)

Quantity Tons: 8.94465  
Waste Quantity: 2145  
Quantity Unit: G  
Additional Code 1: Not reported  
Additional Code 2: Not reported  
Additional Code 3: Not reported  
Additional Code 4: Not reported  
Additional Code 5: Not reported

**Additional Info:**

Year: 2003  
Gen EPA ID: CAD981389869

Shipment Date: 20031209  
Creation Date: 8/24/2004 10:00:04  
Receipt Date: 20031209  
Manifest ID: 23006966  
Trans EPA ID: CAD982488470  
Trans Name: SWIFT OIL & VACUUM INC  
Trans 2 EPA ID: Not reported  
Trans 2 Name: Not reported  
TSDf EPA ID: CAD099452708  
Trans Name: INDUSTRIAL SERVICE OIL CO INC  
TSDf Alt EPA ID: CAD099452708  
TSDf Alt Name: Not reported  
Waste Code Description: 221 - Waste oil and mixed oil  
RCRA Code: Not reported  
Meth Code: R01 - Recycler  
Quantity Tons: 1.14  
Waste Quantity: 300  
Quantity Unit: G  
Additional Code 1: Not reported  
Additional Code 2: Not reported  
Additional Code 3: Not reported  
Additional Code 4: Not reported  
Additional Code 5: Not reported

Shipment Date: 20031105  
Creation Date: 8/9/2004 8:46:09

Map ID  
Direction  
Distance  
Elevation

MAP FINDINGS

Site

Database(s)

EDR ID Number  
EPA ID Number

**MODERN ALLOYS INC (Continued)**

**1000216491**

Receipt Date: 20031112  
Manifest ID: 22922486  
Trans EPA ID: CAR000130864  
Trans Name: ALEXIS ENVIRONMENTAL  
Trans 2 EPA ID: CAD982444481  
Trans 2 Name: FILTER RECYCLING SERVICES  
TSDf EPA ID: CAD982444481  
Trans Name: ROMIC ENVIRONMENTAL  
TSDf Alt EPA ID: CAD982444481  
TSDf Alt Name: Not reported  
Waste Code Description: 461 - Paint sludge  
RCRA Code: D001  
Meth Code: R01 - Recycler  
Quantity Tons: 0.45  
Waste Quantity: 900  
Quantity Unit: P  
Additional Code 1: Not reported  
Additional Code 2: Not reported  
Additional Code 3: Not reported  
Additional Code 4: Not reported  
Additional Code 5: Not reported

Shipment Date: 20030909  
Creation Date: 8/2/2004 9:36:58  
Receipt Date: 20030909  
Manifest ID: 23002983  
Trans EPA ID: CAD982488470  
Trans Name: Not reported  
Trans 2 EPA ID: Not reported  
Trans 2 Name: Not reported  
TSDf EPA ID: CAD099452708  
Trans Name: Not reported  
TSDf Alt EPA ID: CAD099452708  
TSDf Alt Name: Not reported  
Waste Code Description: 221 - Waste oil and mixed oil  
RCRA Code: Not reported  
Meth Code: R01 - Recycler  
Quantity Tons: 0.95  
Waste Quantity: 250  
Quantity Unit: G  
Additional Code 1: Not reported  
Additional Code 2: Not reported  
Additional Code 3: Not reported  
Additional Code 4: Not reported  
Additional Code 5: Not reported

Shipment Date: 20030902  
Creation Date: 8/3/2004 15:01:39  
Receipt Date: 20030904  
Manifest ID: 22922409  
Trans EPA ID: CAR000130864  
Trans Name: ALEXIS ENVIRONMENTAL CO  
Trans 2 EPA ID: Not reported  
Trans 2 Name: Not reported  
TSDf EPA ID: CAD982444481  
Trans Name: FILTER RECYCLING  
TSDf Alt EPA ID: CAD982444481

Map ID  
Direction  
Distance  
Elevation

MAP FINDINGS

Site

Database(s)

EDR ID Number  
EPA ID Number

**MODERN ALLOYS INC (Continued)**

**1000216491**

TSDf Alt Name:	Not reported
Waste Code Description:	461 - Paint sludge
RCRA Code:	Not reported
Meth Code:	- Not reported
Quantity Tons:	0.15
Waste Quantity:	300
Quantity Unit:	P
Additional Code 1:	Not reported
Additional Code 2:	Not reported
Additional Code 3:	Not reported
Additional Code 4:	Not reported
Additional Code 5:	Not reported
Shipment Date:	20030902
Creation Date:	8/3/2004 15:01:39
Receipt Date:	20030904
Manifest ID:	22922409
Trans EPA ID:	CAR000130864
Trans Name:	ALEXIS ENVIRONMENTAL CO
Trans 2 EPA ID:	Not reported
Trans 2 Name:	Not reported
TSDf EPA ID:	CAD982444481
Trans Name:	FILTER RECYCLING
TSDf Alt EPA ID:	CAD982444481
TSDf Alt Name:	Not reported
Waste Code Description:	461 - Paint sludge
RCRA Code:	Not reported
Meth Code:	H01 - Transfer Station
Quantity Tons:	0.15
Waste Quantity:	300
Quantity Unit:	P
Additional Code 1:	Not reported
Additional Code 2:	Not reported
Additional Code 3:	Not reported
Additional Code 4:	Not reported
Additional Code 5:	Not reported
Shipment Date:	20030902
Creation Date:	8/3/2004 15:01:39
Receipt Date:	20030904
Manifest ID:	22922409
Trans EPA ID:	CAR000130864
Trans Name:	ALEXIS ENVIRONMENTAL CO
Trans 2 EPA ID:	Not reported
Trans 2 Name:	Not reported
TSDf EPA ID:	CAD982444481
Trans Name:	FILTER RECYCLING
TSDf Alt EPA ID:	CAD982444481
TSDf Alt Name:	Not reported
Waste Code Description:	281 - Adhesives
RCRA Code:	Not reported
Meth Code:	H01 - Transfer Station
Quantity Tons:	0.15
Waste Quantity:	300
Quantity Unit:	P
Additional Code 1:	Not reported
Additional Code 2:	Not reported

Map ID  
Direction  
Distance  
Elevation

MAP FINDINGS

Site

Database(s)

EDR ID Number  
EPA ID Number

**MODERN ALLOYS INC (Continued)**

**1000216491**

Additional Code 3:	Not reported
Additional Code 4:	Not reported
Additional Code 5:	Not reported
Shipment Date:	20030618
Creation Date:	7/20/2004 10:01:52
Receipt Date:	20030618
Manifest ID:	22697445
Trans EPA ID:	CAD982488470
Trans Name:	Not reported
Trans 2 EPA ID:	Not reported
Trans 2 Name:	Not reported
TSDf EPA ID:	CAD099452708
Trans Name:	Not reported
TSDf Alt EPA ID:	CAD099452708
TSDf Alt Name:	Not reported
Waste Code Description:	221 - Waste oil and mixed oil
RCRA Code:	Not reported
Meth Code:	R01 - Recycler
Quantity Tons:	1.14
Waste Quantity:	300
Quantity Unit:	G
Additional Code 1:	Not reported
Additional Code 2:	Not reported
Additional Code 3:	Not reported
Additional Code 4:	Not reported
Additional Code 5:	Not reported
Shipment Date:	20030408
Creation Date:	7/12/2003 18:31:23
Receipt Date:	20030408
Manifest ID:	22693939
Trans EPA ID:	CAD982488470
Trans Name:	Not reported
Trans 2 EPA ID:	Not reported
Trans 2 Name:	Not reported
TSDf EPA ID:	CAD099452708
Trans Name:	Not reported
TSDf Alt EPA ID:	CAD099452708
TSDf Alt Name:	Not reported
Waste Code Description:	221 - Waste oil and mixed oil
RCRA Code:	Not reported
Meth Code:	R01 - Recycler
Quantity Tons:	1.14
Waste Quantity:	300
Quantity Unit:	G
Additional Code 1:	Not reported
Additional Code 2:	Not reported
Additional Code 3:	Not reported
Additional Code 4:	Not reported
Additional Code 5:	Not reported

**HIST CORTESE:**

edr_fname:	MODERN ALLOYS
edr_fadd1:	11172 WESTERN
City,State,Zip:	STANTON, CA 90680
Region:	CORTESE



Map ID  
Direction  
Distance  
Elevation

MAP FINDINGS

Site

Database(s)

EDR ID Number  
EPA ID Number

**MODERN ALLOYS INC (Continued)**

**1000216491**

Facility County Code: 30  
Reg By: LTNKA  
Reg Id: 083002235T  
  
edr\_fname: MODERN ALLOYS  
edr\_fadd1: 11172  
City,State,Zip: STANTON, CA 90680  
Region: CORTESE  
Facility County Code: 30  
Reg By: LTNKA  
Reg Id: 083003099T

**CERS:**

Name: MODERN ALLOYS  
Address: 11172 WESTERN  
City,State,Zip: STANTON, CA 90680  
Site ID: 204690  
CERS ID: T0605902115  
CERS Description: Leaking Underground Storage Tank Cleanup Site

**Affiliation:**

Affiliation Type Desc: Regional Board Caseworker  
Entity Name: VALERIE JAHN-BULL - SANTA ANA RWQCB (REGION 8)  
Entity Title: Not reported  
Affiliation Address: 3737 MAIN STREET, SUITE 500  
Affiliation City: RIVERSIDE  
Affiliation State: CA  
Affiliation Country: Not reported  
Affiliation Zip: Not reported  
Affiliation Phone: 9517824903

Affiliation Type Desc: Local Agency Caseworker  
Entity Name: SHYAMALA RAJAGOPAL - ORANGE COUNTY LOP  
Entity Title: Not reported  
Affiliation Address: 1241 E. DYER ROAD SUITE 120  
Affiliation City: SANTA ANA  
Affiliation State: CA  
Affiliation Country: Not reported  
Affiliation Zip: Not reported  
Affiliation Phone: 7144336262

Name: MODERN ALLOYS  
Address: 11172 WESTERN  
City,State,Zip: STANTON, CA 90680  
Site ID: 204690  
CERS ID: T0605901639  
CERS Description: Leaking Underground Storage Tank Cleanup Site

**Affiliation:**

Affiliation Type Desc: Regional Board Caseworker  
Entity Name: VALERIE JAHN-BULL - SANTA ANA RWQCB (REGION 8)  
Entity Title: Not reported  
Affiliation Address: 3737 MAIN STREET, SUITE 500  
Affiliation City: RIVERSIDE  
Affiliation State: CA  
Affiliation Country: Not reported  
Affiliation Zip: Not reported

Map ID  
Direction  
Distance  
Elevation

MAP FINDINGS

Site

Database(s)

EDR ID Number  
EPA ID Number

**MODERN ALLOYS INC (Continued)**

**1000216491**

Affiliation Phone: 9517824903  
  
Affiliation Type Desc: Local Agency Caseworker  
Entity Name: SHYAMALA RAJAGOPAL - ORANGE COUNTY LOP  
Entity Title: Not reported  
Affiliation Address: 1241 E. DYER ROAD SUITE 120  
Affiliation City: SANTA ANA  
Affiliation State: CA  
Affiliation Country: Not reported  
Affiliation Zip: Not reported  
Affiliation Phone: 7144336262

Name: KINDNESS GENERAL CONTRACTORS, LLC.  
Address: 11172 WESTERN AVE  
City,State,Zip: STANTON, CA 90680  
Site ID: 440815  
CERS ID: 10724875  
CERS Description: Chemical Storage Facilities

Violations:  
Site ID: 440815  
Site Name: Kindness General Contractors, LLC.  
Violation Date: 03-01-2019  
Citation: HSC 6.5 25250.22 - California Health and Safety Code, Chapter 6.5, Section(s) 25250.22  
Violation Description: Failure to properly manage used oil and/or fuel filters in accordance with the requirements.  
Violation Notes: Returned to compliance on 06/06/2019. OBSERVATION: Two 55 gallon drums of Used Oil Filters were observed without an accumulation start date. CORRECTIVE ACTION: Please have the used oil filters hauled by a registered hazardous waste hauler. Submit a copy of the manifests to this Agency within 30 days.  
Violation Division: Orange County Environmental Health  
Violation Program: HW  
Violation Source: CERS

Site ID: 440815  
Site Name: Kindness General Contractors, LLC.  
Violation Date: 03-01-2019  
Citation: HSC 6.67 25270.4.5(a) - California Health and Safety Code, Chapter 6.67, Section(s) 25270.4.5(a)  
Violation Description: Failure to prepare an SPCC Plan that meets all applicable requirements.  
Violation Notes: Returned to compliance on 06/06/2019. OBSERVATION: SPCC Plan is not complete and does not meet all applicable requirements. CORRECTIVE ACTION: Please update and complete all required sections of the SPCC Plan and ensure that discharge procedures are addressed for the 1,000 gal tank of Diesel with open secondary containment. Provide a copy of the completed plan to this Agency within 30 days.  
Violation Division: Orange County Environmental Health  
Violation Program: APSA  
Violation Source: CERS

Site ID: 440815  
Site Name: Kindness General Contractors, LLC.  
Violation Date: 03-01-2019  
Citation: 22 CCR 12 66262.40(a) - California Code of Regulations, Title 22,

Map ID  
Direction  
Distance  
Elevation

MAP FINDINGS

Site

Database(s)

EDR ID Number  
EPA ID Number

**MODERN ALLOYS INC (Continued)**

**1000216491**

Violation Description: Chapter 12, Section(s) 66262.40(a)  
Failure to keep a copy of each properly signed manifest for at least three years from the date the waste was accepted by the initial transporter. The manifest signed at the time the waste was accepted for transport shall be kept until receiving a signed copy from the designated facility which received the waste.

Violation Notes: Returned to compliance on 06/06/2019. OBSERVATION: Hazardous waste manifests were not available during the inspection for Waste Coolant, Used Oil Filters, and Used Concrete Cure. CORRECTIVE ACTION: Please obtain hazardous waste manifests for the wastes listed and provide copies to this Agency within 30 days.

Violation Division: Orange County Environmental Health  
Violation Program: HW  
Violation Source: CERS

Site ID: 440815  
Site Name: Kindness General Contractors, LLC.  
Violation Date: 03-01-2019  
Citation: HSC 6.67 25270.4.5(a) - California Health and Safety Code, Chapter 6.67, Section(s) 25270.4.5(a)

Violation Description: Failure to provide bulk storage containers with adequate secondary containment large enough to contain the entire capacity of the largest container plus additional capacity to contain precipitation when applicable, and/or failure to position/locate mobile or portable containers to prevent a discharge.

Violation Notes: Returned to compliance on 05/17/2019. OBSERVATION: Bulk storage containers do not have adequate secondary containment. CORRECTIVE ACTION: Provide secondary containment for bulk storage containers large enough to contain the entire capacity of the largest container and provide photographic evidence of correction to this Agency via email within 30 days.

Violation Division: Orange County Environmental Health  
Violation Program: APSA  
Violation Source: CERS

Site ID: 440815  
Site Name: Kindness General Contractors, LLC.  
Violation Date: 03-01-2019  
Citation: HSC 6.67 25270.4.5(a) - California Health and Safety Code, Chapter 6.67, Section(s) 25270.4.5(a)

Violation Description: Failure to ensure drainage from diked storage areas is restrained by valves, except where facility systems are designed to control such discharge, or failure to ensure manually activated pumps or ejectors are used and the condition of the accumulation is inspected prior to draining dike.

Violation Notes: Returned to compliance on 05/17/2019. OBSERVATION: Failure to adequately use valves to restrain drainage from outdoor secondary containment storage areas and/or failure to inspect condition of accumulation prior to draining. CORRECTIVE ACTION: Ensure that valves remain closed to prevent drainage from outdoor secondary containment areas, only use manually activated pumps to empty these areas, and inspect condition of accumulation prior to draining. Provide photographic evidence of correction to this Agency via email within 30 days.

Violation Division: Orange County Environmental Health  
Violation Program: APSA  
Violation Source: CERS

Map ID  
Direction  
Distance  
Elevation

MAP FINDINGS

Site

Database(s)

EDR ID Number  
EPA ID Number

**MODERN ALLOYS INC (Continued)**

**1000216491**

Site ID: 440815  
Site Name: Kindness General Contractors, LLC.  
Violation Date: 03-01-2019  
Citation: HSC 6.95 25508.1(a)-(f) - California Health and Safety Code, Chapter 6.95, Section(s) 25508.1(a)-(f)  
Violation Description: Failure to electronically update business plan within 30 days of any one of the following events: A 100 percent or more increase in the quantity of a previously disclosed material. Any handling of a previously undisclosed hazardous materials at or above reportable quantities. A change of business address, business ownership, or business name. A substantial change in the handler's operations that requires modification to any portion of the business plan.  
Violation Notes: Returned to compliance on 05/03/2019. OBSERVATION: Hazardous Materials Inventory submitted in CERS does not accurately reflect what was observed on site. CORRECTIVE ACTION: Please update the following materials to reflect the amounts observed on site: - 250 gallons of Gasoline - 55 gallons of Waste Antifreeze - 55 gallons of Waste Oily Water - 2,529 cubic feet of Oxygen - 161 gallons of Propane - 688 cubic feet of Acetylene - 1,200 cubic feet of Carbon Dioxide Re-submit to this Agency via CERS within 30 days at <http://cers.calepa.ca.gov/>.  
Violation Division: Orange County Environmental Health  
Violation Program: HMRRP  
Violation Source: CERS

Site ID: 440815  
Site Name: Kindness General Contractors, LLC.  
Violation Date: 03-01-2019  
Citation: HSC 6.5 25123.3(h)(1) - California Health and Safety Code, Chapter 6.5, Section(s) 25123.3(h)(1)  
Violation Description: Failure to send hazardous waste offsite for treatment, storage, or disposal within 180 days (or 270 days if waste is transported over 200 miles) for a generator who generates less than 1000 kilogram per month if all of the following conditions are met: (1) The quantity of hazardous waste accumulated onsite never exceeds 6,000 kilograms. (2) The generator complies with the requirements of 40 Code of Federal Regulations section 262.34(d), (e) and (f). (3) The generator does not hold acutely hazardous waste or extremely hazardous waste in an amount greater than one kilogram for more than 90 days.  
Violation Notes: Returned to compliance on 06/06/2019. OBSERVATION: One 55 gallon drum of Waste Antifreeze was observed on site with an accumulation start date of 6/29/18 which is past the allotted accumulation time frame. CORRECTIVE ACTION: Please have the hazardous waste hauled by a registered hazardous waste hauler. Submit a copy of the manifest to this Agency within 30 days.  
Violation Division: Orange County Environmental Health  
Violation Program: HW  
Violation Source: CERS

Evaluation:  
Eval General Type: Other/Unknown  
Eval Date: 05-21-2019  
Violations Found: No  
Eval Type: Other, not routine, done by local agency  
Eval Notes: This Agency has received and reviewed the following Aboveground Storage Tank documents: - Photograph of adequate sized secondary containment for bulk storage containers. - Photograph of drainage restraint for 1,000 gallon diesel fuel tank. The following outstanding

Map ID  
Direction  
Distance  
Elevation

MAP FINDINGS

Site

Database(s)

EDR ID Number  
EPA ID Number

**MODERN ALLOYS INC (Continued)**

**1000216491**

violations have been corrected: - I028: Facility drainage adequately restrained unless conditions met - I036: All bulk storage containers have secondary containment to prevent a discharge at Tier I Facility Violation I025 cited on 3/1/2019 remains outstanding and must be corrected immediately. Please prepare an SPCC Plan that meets all applicable requirements and provide documentation to this Agency within 14 days.

Eval Division: Orange County Environmental Health  
Eval Program: APSA  
Eval Source: CERS

Eval General Type: Other/Unknown  
Eval Date: 05-29-2019  
Violations Found: No  
Eval Type: Other, not routine, done by local agency  
Eval Notes: E-mailed follow up inspection report for closed violations and followed up on outstanding violations.

Eval Division: Orange County Environmental Health  
Eval Program: APSA  
Eval Source: CERS

Eval General Type: Compliance Evaluation Inspection  
Eval Date: 03-01-2019  
Violations Found: Yes  
Eval Type: Routine done by local agency  
Eval Notes: On site for a routine hazardous waste inspection. Consent to enter and inspect granted by Donald Lewison. Also present for the inspection was Matt Soresi of Kindness General Contractors, LLC and Minh Le, Hazardous Materials Specialist. Hazardous Materials and Aboveground Storage Tank inspections were also conducted this date. Walked throughout the facility. Observed hazardous waste storage areas. Containers were closed. Manifests were available and reviewed. Employees are reported to be trained. Emergency plan is posted in binder. No hazardous waste or universal waste observed in the dumpster/enclosure area.

Eval Division: Orange County Environmental Health  
Eval Program: HW  
Eval Source: CERS

Eval General Type: Other/Unknown  
Eval Date: 02-15-2019  
Violations Found: No  
Eval Type: Other, not routine, done by local agency  
Eval Notes: Not reported  
Eval Division: Orange County Environmental Health  
Eval Program: APSA  
Eval Source: CERS

Eval General Type: Other/Unknown  
Eval Date: 03-01-2019  
Violations Found: No  
Eval Type: Other, not routine, done by local agency  
Eval Notes: Joint inspection with Sarah  
Eval Division: Orange County Environmental Health  
Eval Program: APSA  
Eval Source: CERS

Map ID  
Direction  
Distance  
Elevation

MAP FINDINGS

Site

Database(s)

EDR ID Number  
EPA ID Number

**MODERN ALLOYS INC (Continued)**

**1000216491**

Eval General Type:	Compliance Evaluation Inspection
Eval Date:	03-01-2019
Violations Found:	Yes
Eval Type:	Routine done by local agency
Eval Notes:	On site for routine hazardous materials and business emergency plan inspection. Consent to enter and inspect granted by Donald Lewison. Also present for the inspection was Matt Soresi of Kindness General Contractors, LLC and Minh Le, Hazardous Materials Specialist. Hazardous Waste and Aboveground Storage Tank inspections were also conducted this date. Observed the facility and inspected hazardous materials storage. The following materials were observed in amounts that meet or exceed the minimum volumes required for disclosure: - 250 gallons of Gasoline - 2,000 gallons of Diesel Fuel - 75 gallons of Hydraulic Oil - 315 gallons of Motor Oil - 240 gallons of Used Motor Oil - 55 gallons of Waste Antifreeze - 55 gallons of Waste Oily Water - 2,529 cubic feet of Oxygen - 688 cubic feet of Acetylene - 1,200 cubic feet of Carbon Dioxide - 161 gallons of Propane REQUIREMENT FOR ELECTRONIC SUBMITTAL OF HMBEP DOCUMENTS: This report serves as notice that the facility [Truncated]
Eval Division:	Orange County Environmental Health
Eval Program:	HMRRP
Eval Source:	CERS
Eval General Type:	Compliance Evaluation Inspection
Eval Date:	03-01-2019
Violations Found:	Yes
Eval Type:	Routine done by local agency
Eval Notes:	On site to conduct a routine Aboveground Petroleum Storage Act (APSA) inspection. Consent to enter and inspect granted by Donald Lewison, Safety Manager. Hazardous Materials and Hazardous Waste inspections also conducted this date. The following petroleum storage was observed on site and is regulated under APSA: - 250 gal tank of Gasoline - 1,000 gal tank of Diesel (x2) - 240 gal tank of Motor Oil - 75 gal tank of Motor Oil - 75 gal tank of Hydraulic Oil - 240 gal tank of Used Oil Facility is regulated under Tier I (1,320 gal - 9,999 gal). Monthly inspection logs are available for review. Spill kits are available on site. Training records were available for review. This inspection report will be sent to safety@kgcinc.com.
Eval Division:	Orange County Environmental Health
Eval Program:	APSA
Eval Source:	CERS
Eval General Type:	Other/Unknown
Eval Date:	03-25-2020
Violations Found:	No
Eval Type:	Other, not routine, done by local agency
Eval Notes:	This Agency has received hazardous waste manifests for this facility indicating that the wastes on site over the allotted time frames have been disposed of by a registered hazardous waste hauler and manifests are maintained on site for a minimum of 3 years. The following violations have been corrected: - I053: Disposed of hazardous waste within 180 days of accumulation. - I474: Signed copy of Hazardous Waste Manifest kept for 3 years. - I375: Properly manages Used Oil & Fuel Filters.
Eval Division:	Orange County Environmental Health
Eval Program:	HW
Eval Source:	CERS

Map ID  
Direction  
Distance  
Elevation

MAP FINDINGS

Site

Database(s)

EDR ID Number  
EPA ID Number

**MODERN ALLOYS INC (Continued)**

**1000216491**

Eval General Type:	Other/Unknown
Eval Date:	03-25-2020
Violations Found:	No
Eval Type:	Other, not routine, done by local agency
Eval Notes:	This Agency has reviewed the facility's SPCC Plan which has been determined to meet all applicable requirements. Violation I025 has been corrected. REMINDER: Please re-certify the APSA section in CERS annually by January 1st at <a href="http://cers.calepa.ca.gov/">http://cers.calepa.ca.gov/</a> .
Eval Division:	Orange County Environmental Health
Eval Program:	APSA
Eval Source:	CERS
Eval General Type:	Other/Unknown
Eval Date:	04-03-2019
Violations Found:	No
Eval Type:	Other, not routine, done by local agency
Eval Notes:	PROCESSED CHANGE OF OWNER PER INSPECTOR SARAH ORNDORFF
Eval Division:	Orange County Environmental Health
Eval Program:	APSA
Eval Source:	CERS
Eval General Type:	Other/Unknown
Eval Date:	04-30-2019
Violations Found:	No
Eval Type:	Other, not routine, done by local agency
Eval Notes:	This is an in office inspection to follow up on an outstanding violation cited during the on site Aboveground Storage Tank inspection conducted on 3/1/2019. The following violations remain outstanding and have been elevated from Minor Violations to Class II Violations which must be corrected immediately: - I025: SPCC plan has been prepared that meets all applicable requirements - I028: Facility drainage adequately restrained unless conditions met - I036: All bulk storage containers have secondary containment to prevent a discharge at Tier I facility Please provide proof of correction to this Agency within 14 days to abate these violations.
Eval Division:	Orange County Environmental Health
Eval Program:	APSA
Eval Source:	CERS
Eval General Type:	Other/Unknown
Eval Date:	04-30-2019
Violations Found:	No
Eval Type:	Other, not routine, done by local agency
Eval Notes:	This is an in office inspection to follow up on an outstanding violation cited during the on site Hazardous Materials inspection conducted on 3/1/2019. Violation I336 remains outstanding and has been elevated from a Minor Violation to a Class II Violation. Please make corrections to your Hazardous Materials Inventory and re-submit to CERS at <a href="http://cers.calepa.ca.gov/">http://cers.calepa.ca.gov/</a> within 14 days.
Eval Division:	Orange County Environmental Health
Eval Program:	HMRRP
Eval Source:	CERS
Eval General Type:	Other/Unknown
Eval Date:	04-30-2019
Violations Found:	No
Eval Type:	Other, not routine, done by local agency

Map ID  
Direction  
Distance  
Elevation

MAP FINDINGS

Site

Database(s)

EDR ID Number  
EPA ID Number

**MODERN ALLOYS INC (Continued)**

**1000216491**

Eval Notes: This is an in office inspection to follow up on an outstanding violation cited during the on site Hazardous Waste inspection conducted on 3/1/2019. The following violations remain outstanding and must be corrected immediately: - I053: Disposed of hazardous waste within 180 days of accumulation - I474: Signed copy of Uniform Hazardous Manifest kept for 3 years - I375: Properly manages used oil and fuel filters Please provide proof of correction to this Agency within 14 days to abate these violations.

Eval Division: Orange County Environmental Health  
Eval Program: HW  
Eval Source: CERS

Eval General Type: Other/Unknown  
Eval Date: 05-06-2019  
Violations Found: No  
Eval Type: Other, not routine, done by local agency  
Eval Notes: The following documentation submitted to CERS on 5/3/2019 has been reviewed and ACCEPTED: - Business Activities - Business Owner/Operator Identification - Hazardous Materials Inventory - Site Map - Emergency Contingency Plan/Training Records Violation I336 has been corrected. REMINDER: Please re-submit your HMBEP annually between January 1st G March 1st.

Eval Division: Orange County Environmental Health  
Eval Program: HMRRP  
Eval Source: CERS

Eval General Type: Other/Unknown  
Eval Date: 05-21-2019  
Violations Found: No  
Eval Type: Other, not routine, done by local agency  
Eval Notes: Reviewed SPCC Plan. E-mailed Don about corrections.  
Eval Division: Orange County Environmental Health  
Eval Program: APSA  
Eval Source: CERS

Coordinates:

Site ID: 440815  
Facility Name: Kindness General Contractors, LLC.  
Env Int Type Code: APSA  
Program ID: 10724875  
Coord Name: Not reported  
Ref Point Type Desc: Center of a facility or station.  
Latitude: 33.800200  
Longitude: -118.000740

Affiliation:

Affiliation Type Desc: Document Preparer  
Entity Name: Donald Lewison  
Entity Title: Not reported  
Affiliation Address: Not reported  
Affiliation City: Not reported  
Affiliation State: Not reported  
Affiliation Country: Not reported  
Affiliation Zip: Not reported  
Affiliation Phone: Not reported



Map ID  
Direction  
Distance  
Elevation

MAP FINDINGS

Site

Database(s)

EDR ID Number  
EPA ID Number

**MODERN ALLOYS INC (Continued)**

**1000216491**

Affiliation Type Desc: Facility Mailing Address  
Entity Name: Mailing Address  
Entity Title: Not reported  
Affiliation Address: 11172 Western Ave  
Affiliation City: Stanton  
Affiliation State: CA  
Affiliation Country: Not reported  
Affiliation Zip: 90680  
Affiliation Phone: Not reported

Affiliation Type Desc: Identification Signer  
Entity Name: Donald Lewison  
Entity Title: Safety Manager  
Affiliation Address: Not reported  
Affiliation City: Not reported  
Affiliation State: Not reported  
Affiliation Country: Not reported  
Affiliation Zip: Not reported  
Affiliation Phone: Not reported

Affiliation Type Desc: Environmental Contact  
Entity Name: Karen Penwarden  
Entity Title: Not reported  
Affiliation Address: 6461 Global Drive  
Affiliation City: Cypress  
Affiliation State: CA  
Affiliation Country: Not reported  
Affiliation Zip: 90630  
Affiliation Phone: Not reported

Affiliation Type Desc: CUPA District  
Entity Name: Orange County Env Health  
Entity Title: Not reported  
Affiliation Address: 1241 East Dyer Road Suite 120  
Affiliation City: Santa Ana  
Affiliation State: CA  
Affiliation Country: Not reported  
Affiliation Zip: 92705-5611  
Affiliation Phone: (714) 433-6406

Affiliation Type Desc: Legal Owner  
Entity Name: KGC Holdings Inc  
Entity Title: Not reported  
Affiliation Address: 6461 Global Drive  
Affiliation City: Cypress  
Affiliation State: CA  
Affiliation Country: United States  
Affiliation Zip: 90630  
Affiliation Phone: (714) 636-4542

Affiliation Type Desc: Operator  
Entity Name: Kindness General Contractors LLC  
Entity Title: Not reported  
Affiliation Address: Not reported  
Affiliation City: Not reported  
Affiliation State: Not reported  
Affiliation Country: Not reported

Map ID  
Direction  
Distance  
Elevation

MAP FINDINGS

Site

Database(s)

EDR ID Number  
EPA ID Number

**MODERN ALLOYS INC (Continued)**

**1000216491**

Affiliation Zip: Not reported  
Affiliation Phone: (714) 636-4542  
  
Affiliation Type Desc: Parent Corporation  
Entity Name: Kindness General Contractors, Inc.  
Entity Title: Not reported  
Affiliation Address: Not reported  
Affiliation City: Not reported  
Affiliation State: Not reported  
Affiliation Country: Not reported  
Affiliation Zip: Not reported  
Affiliation Phone: Not reported  
  
Affiliation Type Desc: Property Owner  
Entity Name: Kindness Capital Management LLC  
Entity Title: Not reported  
Affiliation Address: 6461 Global Drive  
Affiliation City: Cypress  
Affiliation State: CA  
Affiliation Country: United States  
Affiliation Zip: 90630  
Affiliation Phone: (714) 636-4542

**HWTS:**

Name: MODERN ALLOYS INC  
Address: 11172 WESTERN AVE  
Address 2: Not reported  
City,State,Zip: STANTON, CA 906800000  
EPA ID: CAD981389869  
Inactive Date: 06/30/2015  
Create Date: 04/10/1987  
Last Act Date: 01/27/2016  
Mailing Name: Not reported  
Mailing Address: 11172 WESTERN AVE  
Mailing Address 2: Not reported  
Mailing City,State,Zip: STANTON, CA 906802911  
Owner Name: MODERN ALLOYS INC  
Owner Address: 11172 WESTERN AVE  
Owner Address 2: Not reported  
Owner City,State,Zip: STANTON, CA 906802911  
Contact Name: RONALD B GREY  
Contact Address: 11172 WESTERN AVE  
Contact Address 2: Not reported  
City,State,Zip: STANTON, CA 90680

**BO712** **WORLD OIL #72**  
**NNW** **1201 BEACH BLVD**  
**1/4-1/2** **ANAHEIM, CA 92804**  
**0.477 mi.**  
**2518 ft.** **Site 2 of 3 in cluster BO**

**LUST** **S105624536**  
**N/A**

**Relative:** **LUST REG 8:**  
**Higher** Name: WORLD OIL #72  
Address: 1201 BEACH BLVD  
City: ANAHEIM  
Region: 8  
**Actual:**  
**73 ft.**

Map ID  
Direction  
Distance  
Elevation

MAP FINDINGS

Site

Database(s)

EDR ID Number  
EPA ID Number

**WORLD OIL #72 (Continued)**

**S105624536**

County:	Orange
Regional Board:	Santa Ana Region
Facility Status:	Case Closed
Case Number:	083000579T
Local Case Num:	Not reported
Case Type:	Aquifer affected
Substance:	Gasoline
Qty Leaked:	Not reported
Abate Method:	ETVE
Cross Street:	BALL
Enf Type:	None Taken
Funding:	Federal Funds
How Discovered:	OM
How Stopped:	Not reported
Leak Cause:	Not reported
Leak Source:	Not reported
Global ID:	T0605900465
How Stopped Date:	3/1/1986
Enter Date:	7/20/1987
Date Confirmation of Leak Began:	3/26/1986
Date Preliminary Assessment Began:	Not reported
Discover Date:	12/1/1985
Enforcement Date:	1/1/1965
Close Date:	3/4/1998
Date Prelim Assessment Workplan Submitted:	Not reported
Date Pollution Characterization Began:	7/20/1987
Date Remediation Plan Submitted:	Not reported
Date Remedial Action Underway:	Not reported
Date Post Remedial Action Monitoring:	12/14/1987
Enter Date:	7/20/1987
GW Qualifies:	<
Soil Qualifies:	Not reported
Operator:	Not reported
Facility Contact:	Not reported
Interim:	Not reported
Oversite Program:	LUST
Latitude:	33.81730588
Longitude:	-117.9934244
MTBE Date:	8/12/1996
Max MTBE GW:	5
MTBE Concentration:	1
Max MTBE Soil:	Not reported
MTBE Fuel:	1
MTBE Tested:	MTBE Detected. Site tested for MTBE & MTBE detected
MTBE Class:	Not reported
Staff:	VJJ
Staff Initials:	ROW
Lead Agency:	Local Agency
Local Agency:	30011
Hydr Basin #:	COASTAL PLAIN OF ORA
Beneficial:	Not reported
Priority:	Not reported
Cleanup Fund Id:	Not reported
Work Suspended:	Not reported
Summary:	MTBE NOT DETECT IN GW. CONSULTANT SUBMITTED A VAPOR RISK ANALYSIS FOR ANY REMAINING SOIL CONTAMINATION 2/20/97. CASE CLOSURE SUMMARY SUBMITTED, RB CONCURS WITH CLOSURE 10/15/97

Map ID  
Direction  
Distance  
Elevation

MAP FINDINGS

Site

Database(s)

EDR ID Number  
EPA ID Number

**BO713**  
**NNW**  
**1/4-1/2**  
**0.477 mi.**  
**2518 ft.**  
**WORLD OIL STATION #72**  
**1201 S BEACH BLVD**  
**ANAHEIM, CA 92804**  
**Site 3 of 3 in cluster BO**

**LUST**  
**Cortese**  
**CERS**  
**S100948628**  
**N/A**

**Relative:**  
**Higher**

**Actual:**  
**73 ft.**

**LUST:**

Name: WORLD OIL #72 (FORMER)  
Address: 1201 S BEACH BLVD  
City,State,Zip: ANAHEIM, CA 92804  
Lead Agency: ANAHEIM CITY  
Case Type: LUST Cleanup Site  
Geo Track: [http://geotracker.waterboards.ca.gov/profile\\_report.asp?global\\_id=T0605900465](http://geotracker.waterboards.ca.gov/profile_report.asp?global_id=T0605900465)  
Global Id: T0605900465  
Latitude: 33.817029  
Longitude: -117.993755  
Status: Completed - Case Closed  
Status Date: 03/04/1998  
Case Worker: ROW  
RB Case Number: 083000579T  
Local Agency: ANAHEIM CITY  
File Location: Not reported  
Local Case Number: Not reported  
Potential Media Affect: Aquifer used for drinking water supply  
Potential Contaminants of Concern: Gasoline  
Site History: Not reported

**LUST:**

Global Id: T0605900465  
Contact Type: Local Agency Caseworker  
Contact Name: RICHARD O. WILSON  
Organization Name: ANAHEIM CITY  
Address: 201 S. ANAHEIM BLVD. #601  
City: ANAHEIM  
Email: [dwilson@anaheim.net](mailto:dwilson@anaheim.net)  
Phone Number: Not reported

Global Id: T0605900465  
Contact Type: Regional Board Caseworker  
Contact Name: VALERIE JAHN-BULL  
Organization Name: SANTA ANA RWQCB (REGION 8)  
Address: 3737 MAIN STREET, SUITE 500  
City: RIVERSIDE  
Email: [valerie.jahn-bull@waterboards.ca.gov](mailto:valerie.jahn-bull@waterboards.ca.gov)  
Phone Number: 9517824903

**LUST:**

Global Id: T0605900465  
Action Type: Other  
Date: 12/01/1985  
Action: Leak Discovery

Global Id: T0605900465  
Action Type: Other  
Date: 12/08/1988  
Action: Leak Reported

Global Id: T0605900465  
Action Type: Other

Map ID  
Direction  
Distance  
Elevation

MAP FINDINGS

Site

Database(s)

EDR ID Number  
EPA ID Number

**WORLD OIL STATION #72 (Continued)**

**S100948628**

Date: 03/01/1986  
Action: Leak Stopped

Global Id: T0605900465  
Action Type: ENFORCEMENT  
Date: 03/04/1998  
Action: State Water Board Closure Order

Global Id: T0605900465  
Action Type: ENFORCEMENT  
Date: 08/13/2013  
Action: File review

Global Id: T0605900465  
Action Type: ENFORCEMENT  
Date: 08/13/2013  
Action: File review

**LUST:**

Global Id: T0605900465  
Status: Open - Case Begin Date  
Status Date: 12/01/1985

Global Id: T0605900465  
Status: Open - Site Assessment  
Status Date: 03/26/1986

Global Id: T0605900465  
Status: Open - Site Assessment  
Status Date: 07/20/1987

Global Id: T0605900465  
Status: Open - Verification Monitoring  
Status Date: 12/14/1987

Global Id: T0605900465  
Status: Completed - Case Closed  
Status Date: 03/04/1998

**ORANGE CO. LUST:**

Name: WORLD OIL STATION #72  
Address: 1201 S BEACH BLVD  
City,State,Zip: ANAHEIM, CA 92804  
Region: ORANGE  
Facility Id: 86UT045  
Released Substance: Gasoline-Automotive (motor gasoline and additives), leaded & unleaded  
Date Closed: 04/01/1991  
Record ID: RO0001871

**CORTESE:**

Name: WORLD OIL #72 (FORMER)  
Address: 1201 S BEACH BLVD  
City,State,Zip: ANAHEIM, CA 92804  
Region: CORTESE  
Envirostor Id: Not reported

Map ID  
Direction  
Distance  
Elevation

MAP FINDINGS

Site

Database(s)

EDR ID Number  
EPA ID Number

**WORLD OIL STATION #72 (Continued)**

**S100948628**

Global ID: T0605900465  
Site/Facility Type: LUST CLEANUP SITE  
Cleanup Status: COMPLETED - CASE CLOSED  
Status Date: Not reported  
Site Code: Not reported  
Latitude: Not reported  
Longitude: Not reported  
Owner: Not reported  
Enf Type: Not reported  
Swat R: Not reported  
Flag: active  
Order No: Not reported  
Waste Discharge System No: Not reported  
Effective Date: Not reported  
Region 2: Not reported  
WID Id: Not reported  
Solid Waste Id No: Not reported  
Waste Management Unit Name: Not reported  
File Name: Active Open

**CERS:**

Name: EL POLLO LOCO #5408  
Address: 1201 S BEACH BLVD  
City,State,Zip: ANAHEIM, CA 92804  
Site ID: 114039  
CERS ID: 10427677  
CERS Description: Chemical Storage Facilities

**Evaluation:**

Eval General Type: Compliance Evaluation Inspection  
Eval Date: 09-12-2016  
Violations Found: No  
Eval Type: Routine done by local agency  
Eval Notes: No violations  
Eval Division: Anaheim City Fire Department  
Eval Program: HMRRP  
Eval Source: CERS

Eval General Type: Compliance Evaluation Inspection  
Eval Date: 12-03-2018  
Violations Found: No  
Eval Type: Routine done by local agency  
Eval Notes: No violations  
Eval Division: Anaheim City Fire Department  
Eval Program: HMRRP  
Eval Source: CERS

**Coordinates:**

Site ID: 114039  
Facility Name: EL POLLO LOCO #5408  
Env Int Type Code: HMBP  
Program ID: 10427677  
Coord Name: Not reported  
Ref Point Type Desc: Center of a facility or station.  
Latitude: 33.817030  
Longitude: -117.993760

Map ID  
Direction  
Distance  
Elevation

MAP FINDINGS

Site

Database(s)

EDR ID Number  
EPA ID Number

**WORLD OIL STATION #72 (Continued)**

**S100948628**

Affiliation:

Affiliation Type Desc: CUPA District  
Entity Name: Anaheim City Fire Department  
Entity Title: Not reported  
Affiliation Address: 201 South Anaheim Boulevard, Suite 300  
Affiliation City: Anaheim  
Affiliation State: CA  
Affiliation Country: Not reported  
Affiliation Zip: 92805  
Affiliation Phone: (714) 765-4047

Affiliation Type Desc: Operator  
Entity Name: El Pollo Loco  
Entity Title: Not reported  
Affiliation Address: Not reported  
Affiliation City: Not reported  
Affiliation State: Not reported  
Affiliation Country: Not reported  
Affiliation Zip: Not reported  
Affiliation Phone: (714) 761-4955

Affiliation Type Desc: Parent Corporation  
Entity Name: El Pollo Loco  
Entity Title: Not reported  
Affiliation Address: Not reported  
Affiliation City: Not reported  
Affiliation State: Not reported  
Affiliation Country: Not reported  
Affiliation Zip: Not reported  
Affiliation Phone: Not reported

Affiliation Type Desc: Document Preparer  
Entity Name: CHRIS RAYMOND  
Entity Title: Not reported  
Affiliation Address: Not reported  
Affiliation City: Not reported  
Affiliation State: Not reported  
Affiliation Country: Not reported  
Affiliation Zip: Not reported  
Affiliation Phone: Not reported

Affiliation Type Desc: Environmental Contact  
Entity Name: Dan Milojevich  
Entity Title: Not reported  
Affiliation Address: 3535 Harbor Blvd, Suite 100  
Affiliation City: Costa Mesa  
Affiliation State: CA  
Affiliation Country: Not reported  
Affiliation Zip: 92626  
Affiliation Phone: Not reported

Affiliation Type Desc: Identification Signer  
Entity Name: Dan Milojevich  
Entity Title: Director of Facilities  
Affiliation Address: Not reported  
Affiliation City: Not reported  
Affiliation State: Not reported

Map ID  
Direction  
Distance  
Elevation

MAP FINDINGS

Site

Database(s)

EDR ID Number  
EPA ID Number

**WORLD OIL STATION #72 (Continued)**

**S100948628**

Affiliation Country: Not reported  
Affiliation Zip: Not reported  
Affiliation Phone: Not reported

Affiliation Type Desc: Facility Mailing Address  
Entity Name: Mailing Address  
Entity Title: Not reported  
Affiliation Address: 1201 S Beach Blvd  
Affiliation City: Anaheim  
Affiliation State: CA  
Affiliation Country: Not reported  
Affiliation Zip: 92804  
Affiliation Phone: Not reported

Affiliation Type Desc: Legal Owner  
Entity Name: El Pollo Loco, Inc.  
Entity Title: Not reported  
Affiliation Address: 3535 Harbor Blvd, Suite 100  
Affiliation City: Costa Mesa  
Affiliation State: CA  
Affiliation Country: United States  
Affiliation Zip: 92626  
Affiliation Phone: (714) 599-5000

Name: WORLD OIL #72 (FORMER)  
Address: 1201 S BEACH BLVD  
City,State,Zip: ANAHEIM, CA 92804  
Site ID: 227478  
CERS ID: T0605900465  
CERS Description: Leaking Underground Storage Tank Cleanup Site

**Affiliation:**

Affiliation Type Desc: Local Agency Caseworker  
Entity Name: RICHARD O. WILSON - ANAHEIM CITY  
Entity Title: Not reported  
Affiliation Address: 201 S. ANAHEIM BLVD. #601  
Affiliation City: ANAHEIM  
Affiliation State: CA  
Affiliation Country: Not reported  
Affiliation Zip: Not reported  
Affiliation Phone: Not reported

Affiliation Type Desc: Regional Board Caseworker  
Entity Name: VALERIE JAHN-BULL - SANTA ANA RWQCB (REGION 8)  
Entity Title: Not reported  
Affiliation Address: 3737 MAIN STREET, SUITE 500  
Affiliation City: RIVERSIDE  
Affiliation State: CA  
Affiliation Country: Not reported  
Affiliation Zip: Not reported  
Affiliation Phone: 9517824903



Map ID  
Direction  
Distance  
Elevation

MAP FINDINGS

EDR ID Number  
EPA ID Number

**BQ714**      **TESORO REFINING & MARKETING COMPANY LLC #63360**  
**NNE**        **2800 W BALL RD**  
**1/4-1/2**      **ANAHEIM, CA 92804**  
**0.480 mi.**  
**2534 ft.**      **Site 1 of 5 in cluster BQ**

**LUST**      **U001578675**  
**HIST UST**      **N/A**  
**Cortese**  
**HAZNET**  
**CERS**  
**HWTS**

**Relative:**  
**Higher**

**Actual:**  
**80 ft.**

**LUST:**

Name:                      THRIFTY OIL #360  
Address:                   2800 W BALL RD  
City,State,Zip:           ANAHEIM, CA 92804  
Lead Agency:            ANAHEIM CITY  
Case Type:                LUST Cleanup Site  
Geo Track:                [http://geotracker.waterboards.ca.gov/profile\\_report.asp?global\\_id=T0605901193](http://geotracker.waterboards.ca.gov/profile_report.asp?global_id=T0605901193)  
Global Id:                T0605901193  
Latitude:                 33.817404589  
Longitude:                -117.9847684  
Status:                    Completed - Case Closed  
Status Date:              07/07/2010  
Case Worker:              ROW  
RB Case Number:          083001564T  
Local Agency:            ANAHEIM CITY  
File Location:            Not reported  
Local Case Number:      Not reported  
Potential Media Affect:   Aquifer used for drinking water supply  
Potential Contaminants of Concern: Gasoline  
Site History:              Not reported

**LUST:**

Global Id:                T0605901193  
Contact Type:            Local Agency Caseworker  
Contact Name:            RICHARD O. WILSON  
Organization Name:      ANAHEIM CITY  
Address:                 201 S. ANAHEIM BLVD. #601  
City:                      ANAHEIM  
Email:                    dwilson@anaheim.net  
Phone Number:          Not reported

Global Id:                T0605901193  
Contact Type:            Regional Board Caseworker  
Contact Name:            VALERIE JAHN-BULL  
Organization Name:      SANTA ANA RWQCB (REGION 8)  
Address:                 3737 MAIN STREET, SUITE 500  
City:                      RIVERSIDE  
Email:                    valerie.jahn-bull@waterboards.ca.gov  
Phone Number:          9517824903

**LUST:**

Global Id:                T0605901193  
Action Type:              Other  
Date:                      08/17/1988  
Action:                    Leak Discovery

Global Id:                T0605901193  
Action Type:              Other  
Date:                      08/17/1988  
Action:                    Leak Stopped

Global Id:                T0605901193

Map ID  
Direction  
Distance  
Elevation

MAP FINDINGS

Site

Database(s)

EDR ID Number  
EPA ID Number

**TESORO REFINING & MARKETING COMPANY LLC #63360 (Continued)**

**U001578675**

Action Type: ENFORCEMENT  
Date: 07/07/2010  
Action: File review

Global Id: T0605901193  
Action Type: ENFORCEMENT  
Date: 07/07/2010  
Action: Closure/No Further Action Letter

Global Id: T0605901193  
Action Type: ENFORCEMENT  
Date: 07/07/2010  
Action: Closure/No Further Action Letter

Global Id: T0605901193  
Action Type: Other  
Date: 06/14/1990  
Action: Leak Reported

**LUST:**

Global Id: T0605901193  
Status: Open - Case Begin Date  
Status Date: 08/17/1988

Global Id: T0605901193  
Status: Open - Site Assessment  
Status Date: 08/17/1988

Global Id: T0605901193  
Status: Open - Site Assessment  
Status Date: 07/29/1997

Global Id: T0605901193  
Status: Open - Remediation  
Status Date: 10/31/2002

Global Id: T0605901193  
Status: Open - Remediation  
Status Date: 02/04/2003

Global Id: T0605901193  
Status: Open - Remediation  
Status Date: 05/26/2005

Global Id: T0605901193  
Status: Open - Remediation  
Status Date: 12/08/2005

Global Id: T0605901193  
Status: Open - Remediation  
Status Date: 03/27/2009

Global Id: T0605901193  
Status: Completed - Case Closed  
Status Date: 07/07/2010

Map ID  
Direction  
Distance  
Elevation

MAP FINDINGS

Site

Database(s)

EDR ID Number  
EPA ID Number

**TESORO REFINING & MARKETING COMPANY LLC #63360 (Continued)**

**U001578675**

**HIST UST:**

Name: ARCO STN.#360  
Address: 2800 W BALL RD  
City,State,Zip: ANAHEIM, CA 92804  
File Number: Not reported  
URL: Not reported  
Region: STATE  
Facility ID: 00000004729  
Facility Type: Gas Station  
Other Type: Not reported  
Contact Name: Not reported  
Telephone: 2139239876  
Owner Name: THRIFTY OIL CO.  
Owner Address: 10000 LAKEWOOD BLVD.  
Owner City,St,Zip: DOWNEY, CA 90240  
Total Tanks: 0005

Tank Num: 001  
Container Num: 360-1  
Year Installed: Not reported  
Tank Capacity: 00007487  
Tank Used for: PRODUCT  
Type of Fuel: REGULAR  
Container Construction Thickness: 1/4  
Leak Detection: Stock Inventor

Tank Num: 002  
Container Num: 360-2  
Year Installed: 1981  
Tank Capacity: 00015000  
Tank Used for: PRODUCT  
Type of Fuel: UNLEADED  
Container Construction Thickness: .267  
Leak Detection: Stock Inventor

Tank Num: 003  
Container Num: 360-3  
Year Installed: Not reported  
Tank Capacity: 00007487  
Tank Used for: PRODUCT  
Type of Fuel: UNLEADED  
Container Construction Thickness: 1/4  
Leak Detection: Stock Inventor

Tank Num: 004  
Container Num: 360-6  
Year Installed: Not reported  
Tank Capacity: 00007487  
Tank Used for: PRODUCT  
Type of Fuel: REGULAR  
Container Construction Thickness: 1/4  
Leak Detection: Stock Inventor

Tank Num: 005  
Container Num: 360-10  
Year Installed: Not reported  
Tank Capacity: 00000280

Map ID  
Direction  
Distance  
Elevation

MAP FINDINGS

Site

Database(s)

EDR ID Number  
EPA ID Number

**TESORO REFINING & MARKETING COMPANY LLC #63360 (Continued)**

**U001578675**

Tank Used for: WASTE  
Type of Fuel: WASTE OIL  
Container Construction Thickness: 12  
Leak Detection: Stock Inventor

**CORTESE:**

Name: THRIFTY OIL #360  
Address: 2800 W BALL RD  
City,State,Zip: ANAHEIM, CA 92804  
Region: CORTESE  
Envirostor Id: Not reported  
Global ID: T0605901193  
Site/Facility Type: LUST CLEANUP SITE  
Cleanup Status: COMPLETED - CASE CLOSED  
Status Date: Not reported  
Site Code: Not reported  
Latitude: Not reported  
Longitude: Not reported  
Owner: Not reported  
Enf Type: Not reported  
Swat R: Not reported  
Flag: active  
Order No: Not reported  
Waste Discharge System No: Not reported  
Effective Date: Not reported  
Region 2: Not reported  
WID Id: Not reported  
Solid Waste Id No: Not reported  
Waste Management Uit Name: Not reported  
File Name: Active Open

**HAZNET:**

Name: TESORO USA 63360  
Address: 2800 W BALL RD  
Address 2: Not reported  
City,State,Zip: ANAHEIM, CA 78259  
Contact: BRENDA RAMIREZ  
Telephone: 2106265153  
Mailing Name: Not reported  
Mailing Address: 19100 RIDGEWOOD PKWY

Year: 2019  
Gepaid: CAL000373491  
TSD EPA ID: CAT080013352  
CA Waste Code: 134 - Aqueous solution with total organic residues less than 10 percent  
Disposal Method: H039 - Other Recovery Of Reclamation For Reuse Including Acid Regeneration, Organics Recovery Ect  
Tons: 0.35700

Year: 2018  
Gepaid: CAL000373491  
TSD EPA ID: CAT080013352  
CA Waste Code: 134 - Aqueous solution with total organic residues less than 10 percent  
Disposal Method: H039 - Other Recovery Of Reclamation For Reuse Including Acid

Map ID  
Direction  
Distance  
Elevation

MAP FINDINGS

Site

Database(s)

EDR ID Number  
EPA ID Number

**TESORO REFINING & MARKETING COMPANY LLC #63360 (Continued)**

**U001578675**

Tons:	Regeneration, Organics Recovery Ect 0.06720
Year:	2018
Gepaid:	CAL000373491
TSD EPA ID:	NVT330010000
CA Waste Code:	352 - Other organic solids
Disposal Method:	H132 - Landfill Or Surface Impoundment That Will Be Closed As Landfill( To Include On-Site Treatment And/Or Stabilization)
Tons:	0.05000
Year:	2017
Gepaid:	CAL000373491
TSD EPA ID:	CAT080013352
CA Waste Code:	134 - Aqueous solution with total organic residues less than 10 percent
Disposal Method:	H039 - Other Recovery Of Reclamation For Reuse Including Acid Regeneration, Organics Recovery Ect
Tons:	0.399
Year:	2017
Gepaid:	CAL000373491
TSD EPA ID:	NVT330010000
CA Waste Code:	352 - Other organic solids
Disposal Method:	H132 - Landfill Or Surface Impoundment That Will Be Closed As Landfill( To Include On-Site Treatment And/Or Stabilization)
Tons:	0.025
Year:	2017
Gepaid:	CAL000373491
TSD EPA ID:	NVT330010000
CA Waste Code:	352 - Other organic solids
Disposal Method:	H132 - Landfill Or Surface Impoundment That Will Be Closed As Landfill( To Include On-Site Treatment And/Or Stabilization)
Tons:	0.03
Year:	2016
Gepaid:	CAL000373491
TSD EPA ID:	CAT080013352
CA Waste Code:	134 - Aqueous solution with total organic residues less than 10 percent
Disposal Method:	H039 - Other Recovery Of Reclamation For Reuse Including Acid Regeneration, Organics Recovery Ect
Tons:	0.0924
Year:	2016
Gepaid:	CAL000373491
TSD EPA ID:	NVT330010000
CA Waste Code:	352 - Other organic solids
Disposal Method:	H132 - Landfill Or Surface Impoundment That Will Be Closed As Landfill( To Include On-Site Treatment And/Or Stabilization)
Tons:	0.0625
Year:	2015
Gepaid:	CAL000373491
TSD EPA ID:	CAT080013352
CA Waste Code:	134 - Aqueous solution with total organic residues less than 10

Map ID  
Direction  
Distance  
Elevation

MAP FINDINGS

Site

Database(s)

EDR ID Number  
EPA ID Number

**TESORO REFINING & MARKETING COMPANY LLC #63360 (Continued)**

**U001578675**

Disposal Method: percent  
H039 - Other Recovery Of Reclamation For Reuse Including Acid  
Regeneration, Organics Recovery Ect  
Tons: 0.252  
  
Year: 2015  
Gepaid: CAL000373491  
TSD EPA ID: NVT330010000  
CA Waste Code: 352 - Other organic solids  
Disposal Method: H132 - Landfill Or Surface Impoundment That Will Be Closed As  
Landfill( To Include On-Site Treatment And/Or Stabilization)  
Tons: 0.105

[Click this hyperlink](#) while viewing on your computer to access  
4 additional CA HAZNET: record(s) in the EDR Site Report.

**Additional Info:**

Year: 2015  
Gen EPA ID: CAL000373491  
  
Shipment Date: 20151103  
Creation Date: 5/23/2016 18:30:23  
Receipt Date: 20151104  
Manifest ID: 008724991FLE  
Trans EPA ID: CAR000183913  
Trans Name: BELSHIRE  
Trans 2 EPA ID: Not reported  
Trans 2 Name: Not reported  
TSD EPA ID: NVT330010000  
Trans Name: US ECOLOGY NEVADA OPERATIONS  
TSD EPA ID: Not reported  
TSD EPA Name: Not reported  
Waste Code Description: 352 - Other organic solids  
RCRA Code: D018  
Meth Code: H132 - Landfill Or Surface Impoundment That Will Be Closed As  
Landfill( To Include On-Site Treatment And/Or Stabilization)  
  
Quantity Tons: 0.065  
Waste Quantity: 130  
Quantity Unit: P  
Additional Code 1: Not reported  
Additional Code 2: Not reported  
Additional Code 3: Not reported  
Additional Code 4: Not reported  
Additional Code 5: Not reported  
  
Shipment Date: 20151103  
Creation Date: 1/11/2016 22:16:49  
Receipt Date: 20151105  
Manifest ID: 008724992FLE  
Trans EPA ID: CAR000183913  
Trans Name: BELSHIRE  
Trans 2 EPA ID: Not reported  
Trans 2 Name: Not reported  
TSD EPA ID: CAT080013352  
Trans Name: DEMENNO KERDOON  
TSD EPA ID: Not reported

Map ID  
Direction  
Distance  
Elevation

MAP FINDINGS

Site

Database(s)

EDR ID Number  
EPA ID Number

**TESORO REFINING & MARKETING COMPANY LLC #63360 (Continued)**

**U001578675**

TSDf Alt Name:	Not reported
Waste Code Description:	134 - Aqueous solution with <10% total organic residues
RCRA Code:	Not reported
Meth Code:	H039 - Other Recovery Of Reclamation For Reuse Including Acid Regeneration, Organics Recovery Ect
Quantity Tons:	0.042
Waste Quantity:	10
Quantity Unit:	G
Additional Code 1:	Not reported
Additional Code 2:	Not reported
Additional Code 3:	Not reported
Additional Code 4:	Not reported
Additional Code 5:	Not reported
Shipment Date:	20150421
Creation Date:	11/4/2015 22:15:23
Receipt Date:	20150429
Manifest ID:	007647337FLE
Trans EPA ID:	CAR000183913
Trans Name:	BELSHIRE
Trans 2 EPA ID:	Not reported
Trans 2 Name:	Not reported
TSDf EPA ID:	NVT330010000
Trans Name:	US ECOLOGY NEVADA OPERATIONS
TSDf Alt EPA ID:	Not reported
TSDf Alt Name:	Not reported
Waste Code Description:	352 - Other organic solids
RCRA Code:	D018
Meth Code:	H132 - Landfill Or Surface Impoundment That Will Be Closed As Landfill( To Include On-Site Treatment And/Or Stabilization)
Quantity Tons:	0.04
Waste Quantity:	80
Quantity Unit:	P
Additional Code 1:	Not reported
Additional Code 2:	Not reported
Additional Code 3:	Not reported
Additional Code 4:	Not reported
Additional Code 5:	Not reported
Shipment Date:	20150302
Creation Date:	5/19/2015 22:15:15
Receipt Date:	20150304
Manifest ID:	007645101FLE
Trans EPA ID:	CAR000183913
Trans Name:	BELSHIRE
Trans 2 EPA ID:	Not reported
Trans 2 Name:	Not reported
TSDf EPA ID:	CAT080013352
Trans Name:	DEMENNO KERDOON
TSDf Alt EPA ID:	Not reported
TSDf Alt Name:	Not reported
Waste Code Description:	134 - Aqueous solution with <10% total organic residues
RCRA Code:	Not reported
Meth Code:	H039 - Other Recovery Of Reclamation For Reuse Including Acid Regeneration, Organics Recovery Ect
Quantity Tons:	0.21
Waste Quantity:	50

Map ID  
Direction  
Distance  
Elevation

MAP FINDINGS

Site

Database(s)

EDR ID Number  
EPA ID Number

**TESORO REFINING & MARKETING COMPANY LLC #63360 (Continued)**

**U001578675**

Quantity Unit: G  
Additional Code 1: Not reported  
Additional Code 2: Not reported  
Additional Code 3: Not reported  
Additional Code 4: Not reported  
Additional Code 5: Not reported

**Additional Info:**

Year: 2013  
Gen EPA ID: CAL000373491

Shipment Date: 20130725  
Creation Date: 11/27/2013 22:15:18  
Receipt Date: 20130731  
Manifest ID: 005749669FLE  
Trans EPA ID: CAR000183913  
Trans Name: BELSHIRE  
Trans 2 EPA ID: Not reported  
Trans 2 Name: Not reported  
TSDF EPA ID: NVT330010000  
Trans Name: US ECOLOGY NEVADA OPERATIONS  
TSDF Alt EPA ID: Not reported  
TSDF Alt Name: Not reported  
Waste Code Description: 352 - Other organic solids  
RCRA Code: Not reported  
Meth Code: H132 - Landfill Or Surface Impoundment That Will Be Closed As  
Landfill( To Include On-Site Treatment And/Or Stabilization)

Quantity Tons: 0.04  
Waste Quantity: 80  
Quantity Unit: P  
Additional Code 1: Not reported  
Additional Code 2: Not reported  
Additional Code 3: Not reported  
Additional Code 4: Not reported  
Additional Code 5: Not reported

Shipment Date: 20130604  
Creation Date: 8/12/2013 22:15:16  
Receipt Date: 20130612  
Manifest ID: 005750412FLE  
Trans EPA ID: CAR000183913  
Trans Name: BELSHIRE  
Trans 2 EPA ID: Not reported  
Trans 2 Name: Not reported  
TSDF EPA ID: CAT080013352  
Trans Name: DEMENNO KERDOON  
TSDF Alt EPA ID: Not reported  
TSDF Alt Name: Not reported  
Waste Code Description: 134 - Aqueous solution with <10% total organic residues  
RCRA Code: Not reported  
Meth Code: H039 - Other Recovery Of Reclamation For Reuse Including Acid  
Regeneration, Organics Recovery Ect  
Quantity Tons: 0.042  
Waste Quantity: 10  
Quantity Unit: G  
Additional Code 1: Not reported  
Additional Code 2: Not reported



Map ID  
Direction  
Distance  
Elevation

MAP FINDINGS

Site

Database(s)

EDR ID Number  
EPA ID Number

**TESORO REFINING & MARKETING COMPANY LLC #63360 (Continued)**

**U001578675**

Additional Code 3:	Not reported
Additional Code 4:	Not reported
Additional Code 5:	Not reported
Shipment Date:	20130110
Creation Date:	5/24/2013 22:15:17
Receipt Date:	20130116
Manifest ID:	005784614FLE
Trans EPA ID:	CAR000183913
Trans Name:	BELSHIRE
Trans 2 EPA ID:	Not reported
Trans 2 Name:	Not reported
TSDf EPA ID:	NVT330010000
Trans Name:	US ECOLOGY NEVADA OPERATIONS
TSDf Alt EPA ID:	Not reported
TSDf Alt Name:	Not reported
Waste Code Description:	352 - Other organic solids
RCRA Code:	Not reported
Meth Code:	H132 - Landfill Or Surface Impoundment That Will Be Closed As Landfill( To Include On-Site Treatment And/Or Stabilization)
Quantity Tons:	0.05
Waste Quantity:	100
Quantity Unit:	P
Additional Code 1:	Not reported
Additional Code 2:	Not reported
Additional Code 3:	Not reported
Additional Code 4:	Not reported
Additional Code 5:	Not reported
Additional Info:	
Year:	2017
Gen EPA ID:	CAL000373491
Shipment Date:	20170814
Creation Date:	8/2/2018 18:30:37
Receipt Date:	20170823
Manifest ID:	010627975FLE
Trans EPA ID:	CAR000183913
Trans Name:	BELSHIRE
Trans 2 EPA ID:	Not reported
Trans 2 Name:	Not reported
TSDf EPA ID:	NVT330010000
Trans Name:	US ECOLOGY NEVADA OPERATIONS
TSDf Alt EPA ID:	Not reported
TSDf Alt Name:	Not reported
Waste Code Description:	352 - Other organic solids
RCRA Code:	D018
Meth Code:	H132 - Landfill Or Surface Impoundment That Will Be Closed As Landfill( To Include On-Site Treatment And/Or Stabilization)
Quantity Tons:	0.03
Waste Quantity:	60
Quantity Unit:	P
Additional Code 1:	Not reported
Additional Code 2:	Not reported
Additional Code 3:	Not reported
Additional Code 4:	Not reported
Additional Code 5:	Not reported

Map ID  
Direction  
Distance  
Elevation

MAP FINDINGS

Site

Database(s)

EDR ID Number  
EPA ID Number

**TESORO REFINING & MARKETING COMPANY LLC #63360 (Continued)**

**U001578675**

Shipment Date:	20170220
Creation Date:	5/10/2018 18:30:29
Receipt Date:	20170222
Manifest ID:	009686773FLE
Trans EPA ID:	CAR000183913
Trans Name:	BELSHIRE
Trans 2 EPA ID:	Not reported
Trans 2 Name:	Not reported
TSDf EPA ID:	NVT330010000
Trans Name:	US ECOLOGY NEVADA OPERATIONS
TSDf Alt EPA ID:	Not reported
TSDf Alt Name:	Not reported
Waste Code Description:	352 - Other organic solids
RCRA Code:	D018
Meth Code:	H132 - Landfill Or Surface Impoundment That Will Be Closed As Landfill( To Include On-Site Treatment And/Or Stabilization)
Quantity Tons:	0.025
Waste Quantity:	50
Quantity Unit:	P
Additional Code 1:	Not reported
Additional Code 2:	Not reported
Additional Code 3:	Not reported
Additional Code 4:	Not reported
Additional Code 5:	Not reported
Shipment Date:	20170220
Creation Date:	5/24/2017 18:30:17
Receipt Date:	20170223
Manifest ID:	009686774FLE
Trans EPA ID:	CAR000183913
Trans Name:	BELSHIRE
Trans 2 EPA ID:	CAT080016116
Trans 2 Name:	NIETO AND SONS TRUCKING, INC.
TSDf EPA ID:	CAT080013352
Trans Name:	DEMENNO/KERDOON
TSDf Alt EPA ID:	Not reported
TSDf Alt Name:	Not reported
Waste Code Description:	134 - Aqueous solution with <10% total organic residues
RCRA Code:	Not reported
Meth Code:	H039 - Other Recovery Of Reclamation For Reuse Including Acid Regeneration, Organics Recovery Ect
Quantity Tons:	0.168
Waste Quantity:	40
Quantity Unit:	G
Additional Code 1:	Not reported
Additional Code 2:	Not reported
Additional Code 3:	Not reported
Additional Code 4:	Not reported
Additional Code 5:	Not reported
Shipment Date:	20170124
Creation Date:	5/17/2017 18:31:13
Receipt Date:	20170126
Manifest ID:	009685772FLE
Trans EPA ID:	CAR000183913
Trans Name:	BELSHIRE
Trans 2 EPA ID:	CAT080016116

Map ID  
Direction  
Distance  
Elevation

MAP FINDINGS

Site

Database(s)

EDR ID Number  
EPA ID Number

**TESORO REFINING & MARKETING COMPANY LLC #63360 (Continued)**

**U001578675**

Trans 2 Name: NIETO AND SONS TRUCKING, INC.  
TSDF EPA ID: CAT080013352  
Trans Name: DEMENNO/KERDOON  
TSDF Alt EPA ID: Not reported  
TSDF Alt Name: Not reported  
Waste Code Description: 134 - Aqueous solution with <10% total organic residues  
RCRA Code: Not reported  
Meth Code: H039 - Other Recovery Of Reclamation For Reuse Including Acid  
Regeneration, Organics Recovery Ect  
Quantity Tons: 0.231  
Waste Quantity: 55  
Quantity Unit: G  
Additional Code 1: Not reported  
Additional Code 2: Not reported  
Additional Code 3: Not reported  
Additional Code 4: Not reported  
Additional Code 5: Not reported

**Additional Info:**

Year: 2014  
Gen EPA ID: CAL000373491

Shipment Date: 20140620  
Creation Date: 3/30/2015 22:15:06  
Receipt Date: 20140625  
Manifest ID: 007615802FLE  
Trans EPA ID: CAR000183913  
Trans Name: BELSHIRE  
Trans 2 EPA ID: Not reported  
Trans 2 Name: Not reported  
TSDF EPA ID: NVT330010000  
Trans Name: US ECOLOGY NEVADA OPERATIONS  
TSDF Alt EPA ID: Not reported  
TSDF Alt Name: Not reported  
Waste Code Description: 352 - Other organic solids  
RCRA Code: D018  
Meth Code: H132 - Landfill Or Surface Impoundment That Will Be Closed As  
Landfill( To Include On-Site Treatment And/Or Stabilization)  
Quantity Tons: 0.05  
Waste Quantity: 100  
Quantity Unit: P  
Additional Code 1: Not reported  
Additional Code 2: Not reported  
Additional Code 3: Not reported  
Additional Code 4: Not reported  
Additional Code 5: Not reported

Shipment Date: 20140620  
Creation Date: 8/26/2014 22:15:12  
Receipt Date: 20140626  
Manifest ID: 007615803FLE  
Trans EPA ID: CAR000183913  
Trans Name: BELSHIRE  
Trans 2 EPA ID: Not reported  
Trans 2 Name: Not reported  
TSDF EPA ID: CAT080013352  
Trans Name: DEMENNO KERDOON

Map ID  
Direction  
Distance  
Elevation

MAP FINDINGS

Site

Database(s)

EDR ID Number  
EPA ID Number

**TESORO REFINING & MARKETING COMPANY LLC #63360 (Continued)**

**U001578675**

TSDf Alt EPA ID:	Not reported
TSDf Alt Name:	Not reported
Waste Code Description:	134 - Aqueous solution with <10% total organic residues
RCRA Code:	Not reported
Meth Code:	H039 - Other Recovery Of Reclamation For Reuse Including Acid Regeneration, Organics Recovery Ect
Quantity Tons:	0.084
Waste Quantity:	20
Quantity Unit:	G
Additional Code 1:	Not reported
Additional Code 2:	Not reported
Additional Code 3:	Not reported
Additional Code 4:	Not reported
Additional Code 5:	Not reported
Shipment Date:	20140414
Creation Date:	6/24/2014 22:15:06
Receipt Date:	20140417
Manifest ID:	007613741FLE
Trans EPA ID:	CAR000183913
Trans Name:	BELSHIRE
Trans 2 EPA ID:	Not reported
Trans 2 Name:	Not reported
TSDf EPA ID:	CAT080013352
Trans Name:	DEMENNO KERDOON
TSDf Alt EPA ID:	Not reported
TSDf Alt Name:	Not reported
Waste Code Description:	134 - Aqueous solution with <10% total organic residues
RCRA Code:	Not reported
Meth Code:	H039 - Other Recovery Of Reclamation For Reuse Including Acid Regeneration, Organics Recovery Ect
Quantity Tons:	0.21
Waste Quantity:	50
Quantity Unit:	G
Additional Code 1:	Not reported
Additional Code 2:	Not reported
Additional Code 3:	Not reported
Additional Code 4:	Not reported
Additional Code 5:	Not reported
Shipment Date:	20140109
Creation Date:	6/9/2014 22:15:05
Receipt Date:	20140115
Manifest ID:	005769288FLE
Trans EPA ID:	CAR000183913
Trans Name:	BELSHIRE
Trans 2 EPA ID:	Not reported
Trans 2 Name:	Not reported
TSDf EPA ID:	NVT330010000
Trans Name:	US ECOLOGY NEVADA OPERATIONS
TSDf Alt EPA ID:	Not reported
TSDf Alt Name:	Not reported
Waste Code Description:	352 - Other organic solids
RCRA Code:	Not reported
Meth Code:	H132 - Landfill Or Surface Impoundment That Will Be Closed As Landfill( To Include On-Site Treatment And/Or Stabilization)
Quantity Tons:	0.025

Map ID  
Direction  
Distance  
Elevation

MAP FINDINGS

Site

Database(s)

EDR ID Number  
EPA ID Number

**TESORO REFINING & MARKETING COMPANY LLC #63360 (Continued)**

**U001578675**

Waste Quantity: 50  
Quantity Unit: P  
Additional Code 1: Not reported  
Additional Code 2: Not reported  
Additional Code 3: Not reported  
Additional Code 4: Not reported  
Additional Code 5: Not reported

**Additional Info:**

Year: 2016  
Gen EPA ID: CAL000373491

Shipment Date: 20151103  
Creation Date: 5/23/2016 18:30:23  
Receipt Date: 20151104  
Manifest ID: 008724991FLE  
Trans EPA ID: CAR000183913  
Trans Name: BELSHIRE  
Trans 2 EPA ID: Not reported  
Trans 2 Name: Not reported  
TSDF EPA ID: NVT330010000  
Trans Name: US ECOLOGY NEVADA OPERATIONS  
TSDF Alt EPA ID: Not reported  
TSDF Alt Name: Not reported  
Waste Code Description: 352 - Other organic solids  
RCRA Code: D018  
Meth Code: H132 - Landfill Or Surface Impoundment That Will Be Closed As  
Landfill( To Include On-Site Treatment And/Or Stabilization)

Quantity Tons: 0.065  
Waste Quantity: 130  
Quantity Unit: P  
Additional Code 1: Not reported  
Additional Code 2: Not reported  
Additional Code 3: Not reported  
Additional Code 4: Not reported  
Additional Code 5: Not reported

Shipment Date: 20151103  
Creation Date: 1/11/2016 22:16:49  
Receipt Date: 20151105  
Manifest ID: 008724992FLE  
Trans EPA ID: CAR000183913  
Trans Name: BELSHIRE  
Trans 2 EPA ID: Not reported  
Trans 2 Name: Not reported  
TSDF EPA ID: CAT080013352  
Trans Name: DEMENNO KERDOON  
TSDF Alt EPA ID: Not reported  
TSDF Alt Name: Not reported  
Waste Code Description: 134 - Aqueous solution with <10% total organic residues  
RCRA Code: Not reported  
Meth Code: H039 - Other Recovery Of Reclamation For Reuse Including Acid  
Regeneration, Organics Recovery Ect

Quantity Tons: 0.042  
Waste Quantity: 10  
Quantity Unit: G  
Additional Code 1: Not reported

Map ID  
Direction  
Distance  
Elevation

MAP FINDINGS

Site

Database(s)

EDR ID Number  
EPA ID Number

**TESORO REFINING & MARKETING COMPANY LLC #63360 (Continued)**

**U001578675**

Additional Code 2:	Not reported
Additional Code 3:	Not reported
Additional Code 4:	Not reported
Additional Code 5:	Not reported
Shipment Date:	20150421
Creation Date:	11/4/2015 22:15:23
Receipt Date:	20150429
Manifest ID:	007647337FLE
Trans EPA ID:	CAR000183913
Trans Name:	BELSHIRE
Trans 2 EPA ID:	Not reported
Trans 2 Name:	Not reported
TSDf EPA ID:	NVT330010000
Trans Name:	US ECOLOGY NEVADA OPERATIONS
TSDf Alt EPA ID:	Not reported
TSDf Alt Name:	Not reported
Waste Code Description:	352 - Other organic solids
RCRA Code:	D018
Meth Code:	H132 - Landfill Or Surface Impoundment That Will Be Closed As Landfill( To Include On-Site Treatment And/Or Stabilization)
Quantity Tons:	0.04
Waste Quantity:	80
Quantity Unit:	P
Additional Code 1:	Not reported
Additional Code 2:	Not reported
Additional Code 3:	Not reported
Additional Code 4:	Not reported
Additional Code 5:	Not reported
Shipment Date:	20150302
Creation Date:	5/19/2015 22:15:15
Receipt Date:	20150304
Manifest ID:	007645101FLE
Trans EPA ID:	CAR000183913
Trans Name:	BELSHIRE
Trans 2 EPA ID:	Not reported
Trans 2 Name:	Not reported
TSDf EPA ID:	CAT080013352
Trans Name:	DEMENNO KERDOON
TSDf Alt EPA ID:	Not reported
TSDf Alt Name:	Not reported
Waste Code Description:	134 - Aqueous solution with <10% total organic residues
RCRA Code:	Not reported
Meth Code:	H039 - Other Recovery Of Reclamation For Reuse Including Acid Regeneration, Organics Recovery Ect
Quantity Tons:	0.21
Waste Quantity:	50
Quantity Unit:	G
Additional Code 1:	Not reported
Additional Code 2:	Not reported
Additional Code 3:	Not reported
Additional Code 4:	Not reported
Additional Code 5:	Not reported

CERS:

Name: THRIFTY OIL #360

Map ID  
Direction  
Distance  
Elevation

MAP FINDINGS

Site

Database(s)

EDR ID Number  
EPA ID Number

**TESORO REFINING & MARKETING COMPANY LLC #63360 (Continued)**

**U001578675**

Address: 2800 W BALL RD  
City,State,Zip: ANAHEIM, CA 92804  
Site ID: 205063  
CERS ID: T0605901193  
CERS Description: Leaking Underground Storage Tank Cleanup Site

**Affiliation:**

Affiliation Type Desc: Local Agency Caseworker  
Entity Name: RICHARD O. WILSON - ANAHEIM CITY  
Entity Title: Not reported  
Affiliation Address: 201 S. ANAHEIM BLVD. #601  
Affiliation City: ANAHEIM  
Affiliation State: CA  
Affiliation Country: Not reported  
Affiliation Zip: Not reported  
Affiliation Phone: Not reported

Affiliation Type Desc: Regional Board Caseworker  
Entity Name: VALERIE JAHN-BULL - SANTA ANA RWQCB (REGION 8)  
Entity Title: Not reported  
Affiliation Address: 3737 MAIN STREET, SUITE 500  
Affiliation City: RIVERSIDE  
Affiliation State: CA  
Affiliation Country: Not reported  
Affiliation Zip: Not reported  
Affiliation Phone: 9517824903

**HWTS:**

Name: TESORO REFINING & MARKETING COMPANY LLC #63360  
Address: 2800 W BALL RD  
Address 2: Not reported  
City,State,Zip: ANAHEIM, CA 92804  
EPA ID: CAL000373491  
Inactive Date: Not reported  
Create Date: 04/11/2012  
Last Act Date: 02/16/2021  
Mailing Name: ENV DEPT  
Mailing Address: 500 SPEEDWAY DR  
Mailing Address 2: Not reported  
Mailing City,State,Zip: ENON, OH 45323  
Owner Name: TESORO REFINING & MARKETING COMPANY  
Owner Address: 500 SPEEDWAY DR  
Owner Address 2: Not reported  
Owner City,State,Zip: ENON, OH 45323  
Contact Name: TERESA MILES  
Contact Address: 500 SPEEDWAY DR  
Contact Address 2: Not reported  
City,State,Zip: ENON, OH 45323

**NAICS:**

EPA ID: CAL000373491  
Create Date: 2012-04-11 08:41:03.070  
NAICS Code: 44719  
NAICS Description: Other Gasoline Stations  
Issued EPA ID Date: 2012-04-11 08:41:03.07000  
Inactive Date: Not reported  
Facility Name: TESORO REFINING & MARKETING COMPANY LLC #63360

Map ID  
Direction  
Distance  
Elevation

MAP FINDINGS

Site

Database(s)

EDR ID Number  
EPA ID Number

**TESORO REFINING & MARKETING COMPANY LLC #63360 (Continued)**

**U001578675**

Facility Address: 2800 W BALL RD  
Facility Address 2: Not reported  
Facility City: ANAHEIM  
Facility County: Not reported  
Facility State: CA  
Facility Zip: 92804

**BQ715**  
**NNE**  
**1/4-1/2**  
**0.480 mi.**  
**2534 ft.**

**THRIFTY OIL #360**  
**2800 BALL RD**  
**ANAHEIM, CA 92804**

**LUST S106784806**  
**N/A**

**Site 2 of 5 in cluster BQ**

**Relative:**  
**Higher**  
**Actual:**  
**80 ft.**

LUST REG 8:  
Name: THRIFTY OIL #360  
Address: 2800 BALL RD  
City: ANAHEIM  
Region: 8  
County: Orange  
Regional Board: Santa Ana Region  
Facility Status: Preliminary site assessment underway  
Case Number: 083001564T  
Local Case Num: Not reported  
Case Type: Aquifer affected  
Substance: Gasoline  
Qty Leaked: Not reported  
Abate Method: No Action Required - incident is minor, requiring no remedial action  
Cross Street: Not reported  
Enf Type: None Taken  
Funding: Not reported  
How Discovered: Tank Test  
How Stopped: Not reported  
Leak Cause: Overfill  
Leak Source: Other Source  
Global ID: T0605901193  
How Stopped Date: 8/17/1988  
Enter Date: 6/7/1990  
Date Confirmation of Leak Began: 7/29/1997  
Date Preliminary Assessment Began: 1/1/1965  
Discover Date: 8/17/1988  
Enforcement Date: 1/1/1965  
Close Date: Not reported  
Date Prelim Assessment Workplan Submitted: Not reported  
Date Pollution Characterization Began: Not reported  
Date Remediation Plan Submitted: Not reported  
Date Remedial Action Underway: 2/4/2003  
Date Post Remedial Action Monitoring: Not reported  
Enter Date: 6/7/1990  
GW Qualifies: =  
Soil Qualifies: =  
Operator: Not reported  
Facility Contact: Not reported  
Interim: Not reported  
Oversite Program: LUST  
Latitude: 33.81740459  
Longitude: -117.9847684  
MTBE Date: 1/12/1999



Map ID  
Direction  
Distance  
Elevation

MAP FINDINGS

Site

Database(s)

EDR ID Number  
EPA ID Number

**THRIFTY OIL #360 (Continued)**

**S106784806**

Max MTBE GW: 31000  
MTBE Concentration: 5  
Max MTBE Soil: 33  
MTBE Fuel: 1  
MTBE Tested: MTBE Detected. Site tested for MTBE & MTBE detected  
MTBE Class: \*  
Staff: VJJ  
Staff Initials: SW  
Lead Agency: Local Agency  
Local Agency: 30011  
Hydr Basin #: COASTAL PLAIN OF ORA  
Beneficial: Not reported  
Priority: Not reported  
Cleanup Fund Id: Not reported  
Work Suspended: Not reported  
Summary: URR SUBMITTED 02/18/98 FOR REMOVAL OF GASOLINE UST 11/12/97.  
NO FILE

**BQ716**  
**NNE**  
**1/4-1/2**  
**0.491 mi.**  
**2590 ft.**

**92378**  
**2792 W BALL RD**  
**ANAHEIM, CA 92804**  
**Site 3 of 5 in cluster BQ**

**LUST**  
**HIST UST**  
**Cortese**  
**CERS**  
**U001578671**  
**N/A**

**Relative:**  
**Higher**  
**Actual:**  
**80 ft.**

**LUST:**  
Name: CHEVRON #9-2378  
Address: 2792 W BALL RD  
City,State,Zip: ANAHEIM, CA 92804  
Lead Agency: ANAHEIM CITY  
Case Type: LUST Cleanup Site  
Geo Track: [http://geotracker.waterboards.ca.gov/profile\\_report.asp?global\\_id=T0605901240](http://geotracker.waterboards.ca.gov/profile_report.asp?global_id=T0605901240)  
Global Id: T0605901240  
Latitude: 33.8174153  
Longitude: -117.9844943  
Status: Completed - Case Closed  
Status Date: 02/03/2005  
Case Worker: RM  
RB Case Number: 083001632T  
Local Agency: ANAHEIM CITY  
File Location: Not reported  
Local Case Number: Not reported  
Potential Media Affect: Aquifer used for drinking water supply  
Potential Contaminants of Concern: Gasoline  
Site History: Not reported

**LUST:**  
Global Id: T0605901240  
Contact Type: Regional Board Caseworker  
Contact Name: MIGUEL OVIEDO  
Organization Name: SANTA ANA RWQCB (REGION 8)  
Address: 3737 Main Street, Suite 500  
City: RIVERSIDE  
Email: miguel.oviedo@waterboards.ca.gov  
Phone Number: 9517823238

Global Id: T0605901240  
Contact Type: Local Agency Caseworker  
Contact Name: RALPH MCCAFFREY

Map ID  
Direction  
Distance  
Elevation

MAP FINDINGS

Site

Database(s)

EDR ID Number  
EPA ID Number

**92378 (Continued)**

**U001578671**

Organization Name: ANAHEIM CITY  
Address: 201 S. ANAHEIM BLVD. MS 601  
City: ANAHEIM  
Email: rmccaffrey@anaheim.net  
Phone Number: Not reported

**LUST:**

Global Id: T0605901240  
Action Type: REMEDIATION  
Date: 04/05/2000  
Action: Soil Vapor Extraction (SVE)

Global Id: T0605901240  
Action Type: Other  
Date: 06/18/1990  
Action: Leak Discovery

Global Id: T0605901240  
Action Type: Other  
Date: 06/18/1990  
Action: Leak Stopped

Global Id: T0605901240  
Action Type: Other  
Date: 08/09/1990  
Action: Leak Reported

Global Id: T0605901240  
Action Type: ENFORCEMENT  
Date: 02/03/2005  
Action: Closure/No Further Action Letter

Global Id: T0605901240  
Action Type: ENFORCEMENT  
Date: 08/13/2013  
Action: File review

**LUST:**

Global Id: T0605901240  
Status: Open - Case Begin Date  
Status Date: 06/18/1990

Global Id: T0605901240  
Status: Open - Site Assessment  
Status Date: 06/18/1990

Global Id: T0605901240  
Status: Open - Site Assessment  
Status Date: 08/09/1990

Global Id: T0605901240  
Status: Open - Remediation  
Status Date: 01/10/1996

Global Id: T0605901240  
Status: Open - Verification Monitoring

Map ID  
Direction  
Distance  
Elevation

MAP FINDINGS

Site

Database(s)

EDR ID Number  
EPA ID Number

**92378 (Continued)**

**U001578671**

Status Date: 08/01/2002

Global Id: T0605901240  
Status: Open - Verification Monitoring  
Status Date: 10/23/2002

Global Id: T0605901240  
Status: Open - Remediation  
Status Date: 02/05/2003

Global Id: T0605901240  
Status: Open - Verification Monitoring  
Status Date: 03/17/2003

Global Id: T0605901240  
Status: Open - Verification Monitoring  
Status Date: 07/30/2003

Global Id: T0605901240  
Status: Open - Verification Monitoring  
Status Date: 11/03/2003

Global Id: T0605901240  
Status: Open - Verification Monitoring  
Status Date: 12/17/2003

Global Id: T0605901240  
Status: Open - Verification Monitoring  
Status Date: 03/08/2004

Global Id: T0605901240  
Status: Open - Verification Monitoring  
Status Date: 10/19/2004

Global Id: T0605901240  
Status: Completed - Case Closed  
Status Date: 02/03/2005

**HIST UST:**

Name: 92378  
Address: 2792 W BALL RD  
City,State,Zip: ANAHEIM, CA 92804  
File Number: 0002E6F6  
URL: <http://geotracker.waterboards.ca.gov/ustpdfs/pdf/0002E6F6.pdf>  
Region: STATE  
Facility ID: 00000062246  
Facility Type: Gas Station  
Other Type: Not reported  
Contact Name: SIBLEY,DAVID P  
Telephone: 7145275829  
Owner Name: CHEVRON U.S.A. INC.  
Owner Address: 575 MARKET  
Owner City,St,Zip: SAN FRANCISCO, CA 94105  
Total Tanks: 0004

Tank Num: 001

Map ID  
Direction  
Distance  
Elevation

MAP FINDINGS

Site

Database(s)

EDR ID Number  
EPA ID Number

**92378 (Continued)**

**U001578671**

Container Num: 1  
Year Installed: 1965  
Tank Capacity: 00004000  
Tank Used for: PRODUCT  
Type of Fuel: Not reported  
Container Construction Thickness: 0000170  
Leak Detection: Stock Inventor

Tank Num: 002  
Container Num: 2  
Year Installed: 1965  
Tank Capacity: 00006700  
Tank Used for: PRODUCT  
Type of Fuel: Not reported  
Container Construction Thickness: 0000250  
Leak Detection: Stock Inventor

Tank Num: 003  
Container Num: 3  
Year Installed: 1965  
Tank Capacity: 00008000  
Tank Used for: PRODUCT  
Type of Fuel: Not reported  
Container Construction Thickness: 0000250  
Leak Detection: Stock Inventor

Tank Num: 004  
Container Num: 4  
Year Installed: 1965  
Tank Capacity: 00000550  
Tank Used for: WASTE  
Type of Fuel: Not reported  
Container Construction Thickness: 0000100  
Leak Detection: Stock Inventor

[Click here for Geo Tracker PDF:](#)

**CORTESE:**

Name: CHEVRON #9-2378  
Address: 2792 W BALL RD  
City,State,Zip: ANAHEIM, CA 92804  
Region: CORTESE  
Envirostor Id: Not reported  
Global ID: T0605901240  
Site/Facility Type: LUST CLEANUP SITE  
Cleanup Status: COMPLETED - CASE CLOSED  
Status Date: Not reported  
Site Code: Not reported  
Latitude: Not reported  
Longitude: Not reported  
Owner: Not reported  
Enf Type: Not reported  
Swat R: Not reported  
Flag: active  
Order No: Not reported  
Waste Discharge System No: Not reported  
Effective Date: Not reported

Map ID  
Direction  
Distance  
Elevation

MAP FINDINGS

Site

Database(s)

EDR ID Number  
EPA ID Number

92378 (Continued)

U001578671

Region 2: Not reported  
WID Id: Not reported  
Solid Waste Id No: Not reported  
Waste Management Unit Name: Not reported  
File Name: Active Open

CERS:

Name: CHEVRON #9-2378  
Address: 2792 W BALL RD  
City,State,Zip: ANAHEIM, CA 92804  
Site ID: 238214  
CERS ID: T0605901240  
CERS Description: Leaking Underground Storage Tank Cleanup Site

Affiliation:

Affiliation Type Desc: Local Agency Caseworker  
Entity Name: RALPH MCCAFFREY - ANAHEIM CITY  
Entity Title: Not reported  
Affiliation Address: 201 S. ANAHEIM BLVD. MS 601  
Affiliation City: ANAHEIM  
Affiliation State: CA  
Affiliation Country: Not reported  
Affiliation Zip: Not reported  
Affiliation Phone: Not reported

Affiliation Type Desc: Regional Board Caseworker  
Entity Name: MIGUEL OVIEDO - SANTA ANA RWQCB (REGION 8)  
Entity Title: Not reported  
Affiliation Address: 3737 Main Street, Suite 500  
Affiliation City: RIVERSIDE  
Affiliation State: CA  
Affiliation Country: Not reported  
Affiliation Zip: Not reported  
Affiliation Phone: 9517823238

BQ717  
NNE  
1/4-1/2  
0.491 mi.  
2590 ft.

CHEVRON #9-2378  
2792  
ANAHEIM, CA 92804

Site 4 of 5 in cluster BQ

LUST S103891650  
HIST CORTESE N/A

Relative:  
Higher

LUST REG 8:

Actual:  
80 ft.

Name: CHEVRON #9-2378  
Address: 2792 BALL RD  
City: ANAHEIM  
Region: 8  
County: Orange  
Regional Board: Santa Ana Region  
Facility Status: Case Closed  
Case Number: 083001632T  
Local Case Num: Not reported  
Case Type: Aquifer affected  
Substance: Gasoline  
Qty Leaked: Not reported  
Abate Method: Vapor Extraction  
Cross Street: DALE  
Enf Type: Not reported

Map ID  
Direction  
Distance  
Elevation

MAP FINDINGS

Site

Database(s)

EDR ID Number  
EPA ID Number

**CHEVRON #9-2378 (Continued)**

**S103891650**

Funding:	Not reported
How Discovered:	Tank Test
How Stopped:	Not reported
Leak Cause:	Not reported
Leak Source:	Piping
Global ID:	T0605901240
How Stopped Date:	6/18/1990
Enter Date:	9/16/1990
Date Confirmation of Leak Began:	6/18/1990
Date Preliminary Assessment Began:	6/18/1990
Discover Date:	6/18/1990
Enforcement Date:	Not reported
Close Date:	2/3/2005
Date Prelim Assessment Workplan Submitted:	Not reported
Date Pollution Characterization Began:	8/9/1990
Date Remediation Plan Submitted:	Not reported
Date Remedial Action Underway:	2/5/2003
Date Post Remedial Action Monitoring:	10/19/2004
Enter Date:	9/16/1990
GW Qualifies:	=
Soil Qualifies:	=
Operator:	Not reported
Facility Contact:	Not reported
Interim:	Not reported
Oversite Program:	LUST
Latitude:	33.8174153
Longitude:	-117.9844943
MTBE Date:	1/27/1997
Max MTBE GW:	1800
MTBE Concentration:	5
Max MTBE Soil:	22
MTBE Fuel:	1
MTBE Tested:	MTBE Detected. Site tested for MTBE & MTBE detected
MTBE Class:	Not reported
Staff:	TME
Staff Initials:	RM
Lead Agency:	Local Agency
Local Agency:	30011
Hydr Basin #:	COASTAL PLAIN OF ORA
Beneficial:	Not reported
Priority:	Not reported
Cleanup Fund Id:	Not reported
Work Suspended:	Not reported
Summary:	THREE GW MONITORING WELLS INSTALLED NEAR UST. FLOW GRADIENT DIRECTION IS TO THE SW. Dual Phase Extraction test report submitted on 30-14-01.

**HIST CORTESE:**

edr_fname:	CHEVRON #9-2378
edr_fadd1:	2792
City,State,Zip:	ANAHEIM, CA 92804
Region:	CORTESE
Facility County Code:	30
Reg By:	LTNKA
Reg Id:	083001632T

Map ID  
Direction  
Distance  
Elevation

MAP FINDINGS

Site

Database(s)

EDR ID Number  
EPA ID Number

**BQ718**  
**NNE**  
**1/4-1/2**  
**0.491 mi.**  
**2590 ft.**

**CHEVRON STATION #92378**  
**2792 W BALL RD**  
**ANAHEIM, CA 92804**

**Site 5 of 5 in cluster BQ**

**Relative:**  
**Higher**

ORANGE CO. LUST:

**Actual:**  
**80 ft.**

Name: CHEVRON  
Address: 2792 W BALL RD  
City,State,Zip: ANAHEIM, CA 92804  
Region: ORANGE  
Facility Id: 91UT033  
Released Substance: Waste oil/Used oil; Gasoline-Automotive (motor gasoline and additives), leaded & unleaded  
Date Closed: 04/01/1991  
Record ID: RO0001672

Name: CHEVRON STATION #9-2378  
Address: 2792 W BALL RD  
City,State,Zip: ANAHEIM, CA 92804  
Region: ORANGE  
Facility Id: 90UT217  
Released Substance: Gasoline-Automotive (motor gasoline and additives), leaded & unleaded  
Date Closed: 04/01/1991  
Record ID: RO0002162

SWEEPS UST:

Name: CHEVRON STATION #92378  
Address: 2792 W BALL RD  
City: ANAHEIM  
Status: Active  
Comp Number: 2404  
Number: 9  
Board Of Equalization: Not reported  
Referral Date: 03-18-92  
Action Date: 03-18-92  
Created Date: 12-31-88  
Owner Tank Id: 157  
SWRCB Tank Id: 30-011-002404-000001  
Tank Status: A  
Capacity: Not reported  
Active Date: Not reported  
Tank Use: UNKNOWN  
STG: P  
Content: Not reported  
Number Of Tanks: 5

Name: CHEVRON STATION #92378  
Address: 2792 W BALL RD  
City: ANAHEIM  
Status: Active  
Comp Number: 2404  
Number: 9  
Board Of Equalization: Not reported  
Referral Date: 03-18-92  
Action Date: 03-18-92  
Created Date: 12-31-88  
Owner Tank Id: 157  
SWRCB Tank Id: 30-011-002404-000002

**LUST**  
**SWEEPS UST**  
**CA FID UST**

**S101589040**  
**N/A**

Map ID  
Direction  
Distance  
Elevation

MAP FINDINGS

Site

Database(s)

EDR ID Number  
EPA ID Number

**CHEVRON STATION #92378 (Continued)**

**S101589040**

Tank Status: A  
Capacity: 500  
Active Date: Not reported  
Tank Use: M.V. FUEL  
STG: P  
Content: JET FUEL  
Number Of Tanks: Not reported

Name: CHEVRON STATION #92378  
Address: 2792 W BALL RD  
City: ANAHEIM  
Status: Active  
Comp Number: 2404  
Number: 9  
Board Of Equalization: Not reported  
Referral Date: 03-18-92  
Action Date: 03-18-92  
Created Date: 12-31-88  
Owner Tank Id: 157  
SWRCB Tank Id: 30-011-002404-000003  
Tank Status: A  
Capacity: 8000  
Active Date: Not reported  
Tank Use: M.V. FUEL  
STG: W  
Content: REG UNLEADED  
Number Of Tanks: Not reported

Name: CHEVRON STATION #92378  
Address: 2792 W BALL RD  
City: ANAHEIM  
Status: Active  
Comp Number: 2404  
Number: 9  
Board Of Equalization: Not reported  
Referral Date: 03-18-92  
Action Date: 03-18-92  
Created Date: 12-31-88  
Owner Tank Id: 157  
SWRCB Tank Id: 30-011-002404-000004  
Tank Status: A  
Capacity: 6700  
Active Date: Not reported  
Tank Use: M.V. FUEL  
STG: W  
Content: LEADED  
Number Of Tanks: Not reported

Name: CHEVRON STATION #92378  
Address: 2792 W BALL RD  
City: ANAHEIM  
Status: Active  
Comp Number: 2404  
Number: 9  
Board Of Equalization: Not reported  
Referral Date: 03-18-92  
Action Date: 03-18-92



Map ID  
Direction  
Distance  
Elevation

MAP FINDINGS

Site

Database(s)

EDR ID Number  
EPA ID Number

**CHEVRON STATION #92378 (Continued)**

**S101589040**

Created Date: 12-31-88  
Owner Tank Id: 157  
SWRCB Tank Id: 30-011-002404-000005  
Tank Status: A  
Capacity: 3953  
Active Date: Not reported  
Tank Use: M.V. FUEL  
STG: W  
Content: DIESEL  
Number Of Tanks: Not reported

**CA FID UST:**

Facility ID: 30001076  
Regulated By: UTNKA  
Regulated ID: Not reported  
Cortese Code: Not reported  
SIC Code: Not reported  
Facility Phone: 7145275829  
Mail To: Not reported  
Mailing Address: 1201 S BEACH P O BOX  
Mailing Address 2: Not reported  
Mailing City,St,Zip: ANAHEIM 92804  
Contact: Not reported  
Contact Phone: Not reported  
DUNs Number: Not reported  
NPDES Number: Not reported  
EPA ID: Not reported  
Comments: Not reported  
Status: Active

**BR719**  
**ENE**  
**1/4-1/2**  
**0.493 mi.**  
**2602 ft.**

**CHALLENGE MARKETING #91**  
**10502**  
**STANTON, CA 90680**  
**Site 1 of 2 in cluster BR**

**HIST CORTESE** **S102820810**  
**N/A**

**Relative:**  
**Higher**  
**Actual:**  
**81 ft.**

**HIST CORTESE:**  
edr\_fname: CHALLENGE MARKETING #91  
edr\_fadd1: 10502  
City,State,Zip: STANTON, CA 90680  
Region: CORTESE  
Facility County Code: 30  
Reg By: LTNKA  
Reg Id: 083002032T

**BP720**  
**SW**  
**1/4-1/2**  
**0.494 mi.**  
**2608 ft.**

**C R AND R RECYCLING**  
**11262 WESTERN**  
**STANTON, CA 90680**  
**Site 3 of 3 in cluster BP**

**SWRCY** **U001565187**  
**HIST UST** **N/A**  
**EMI**

**Relative:**  
**Lower**  
**Actual:**  
**58 ft.**

**SWRCY:**  
Name: CR&R INC  
Address: 11262 WESTERN AVE  
City,State,Zip: STANTON, CA 90680  
Reg Id: 27942

Map ID  
Direction  
Distance  
Elevation

MAP FINDINGS

Site

Database(s)

EDR ID Number  
EPA ID Number

**C R AND R RECYCLING (Continued)**

**U001565187**

Cert Id: RC0697  
Mailing Address: 11292 Western Ave  
Mailing City: Stanton  
Mailing State: CA  
Mailing Zip Code: 90680  
Website: Not reported  
Email: bobw@crrmail.com  
Phone Number: (714) 826-9049x2267  
Rural: N  
Operation Begin Date: 09/08/1987  
Aluminium: Y  
Glass: Y  
Plastic: Y  
Bimetal: Y  
Hours of Operation: Mon - Fri 8:00 am - 4:00 pm; Sat 8:00 am - 1:00 pm; Sun Closed  
Organization ID: 19495  
Organization Name: CR & R Inc

**HIST UST:**

Name: C R AND R RECYCLING  
Address: 11262 WESTERN  
City,State,Zip: STANTON, CA 90680  
File Number: 0002E65D  
URL: <http://geotracker.waterboards.ca.gov/ustpdfs/pdf/0002E65D.pdf>  
Region: STATE  
Facility ID: 00000024693  
Facility Type: Other  
Other Type: RECYCLING/WASTE MGMN  
Contact Name: ROGER BROWN  
Telephone: 7148269040  
Owner Name: C R & R INC.  
Owner Address: 11292 WESTERN AVE.  
Owner City,St,Zip: STANTON, CA 90608  
Total Tanks: 0007

Tank Num: 001  
Container Num: #7-A  
Year Installed: Not reported  
Tank Capacity: 00005000  
Tank Used for: PRODUCT  
Type of Fuel: DIESEL  
Container Construction Thickness: Not reported  
Leak Detection: None

Tank Num: 002  
Container Num: #6-A  
Year Installed: Not reported  
Tank Capacity: 00002000  
Tank Used for: PRODUCT  
Type of Fuel: DIESEL  
Container Construction Thickness: Not reported  
Leak Detection: None

Tank Num: 003  
Container Num: #5  
Year Installed: 1980  
Tank Capacity: 00002000

Map ID  
Direction  
Distance  
Elevation

MAP FINDINGS

Site

Database(s)

EDR ID Number  
EPA ID Number

**C R AND R RECYCLING (Continued)**

**U001565187**

Tank Used for: PRODUCT  
Type of Fuel: REGULAR  
Container Construction Thickness: 1/4  
Leak Detection: Stock Inventor

Tank Num: 004  
Container Num: #4  
Year Installed: 1980  
Tank Capacity: 00010000  
Tank Used for: PRODUCT  
Type of Fuel: DIESEL  
Container Construction Thickness: 1/4  
Leak Detection: Stock Inventor

Tank Num: 005  
Container Num: #3  
Year Installed: 1980  
Tank Capacity: 00010000  
Tank Used for: PRODUCT  
Type of Fuel: DIESEL  
Container Construction Thickness: 1/4  
Leak Detection: Stock Inventor

Tank Num: 006  
Container Num: #2  
Year Installed: 1980  
Tank Capacity: 00010000  
Tank Used for: PRODUCT  
Type of Fuel: DIESEL  
Container Construction Thickness: 1/4  
Leak Detection: Stock Inventor

Tank Num: 007  
Container Num: #1  
Year Installed: 1980  
Tank Capacity: 00005000  
Tank Used for: PRODUCT  
Type of Fuel: REGULAR  
Container Construction Thickness: 1/4  
Leak Detection: Stock Inventor

[Click here for Geo Tracker PDF:](#)

**EMI:**

Name: HAUL-AWAY CONTAINERS, CR & R I  
Address: 11262 WESTERN AVE  
City,State,Zip: STANTON, CA 90680  
Year: 1987  
County Code: 30  
Air Basin: SC  
Facility ID: 22914  
Air District Name: SC  
SIC Code: 5093  
Air District Name: SOUTH COAST AQMD  
Community Health Air Pollution Info System: Not reported  
Consolidated Emission Reporting Rule: Not reported  
Total Organic Hydrocarbon Gases Tons/Yr: 5

Map ID  
Direction  
Distance  
Elevation

MAP FINDINGS

Site

Database(s)

EDR ID Number  
EPA ID Number

**C R AND R RECYCLING (Continued)**

**U001565187**

Reactive Organic Gases Tons/Yr: 5  
Carbon Monoxide Emissions Tons/Yr: 0  
NOX - Oxides of Nitrogen Tons/Yr: 0  
SOX - Oxides of Sulphur Tons/Yr: 0  
Particulate Matter Tons/Yr: 0  
Part. Matter 10 Micrometers and Smllr Tons/Yr:0

Name: CR & R INC, HAUL-AWAY CONTAINERS  
Address: 11262 WESTERN AVE  
City,State,Zip: STANTON, CA 90680  
Year: 1990  
County Code: 30  
Air Basin: SC  
Facility ID: 22914  
Air District Name: SC  
SIC Code: 5093  
Air District Name: SOUTH COAST AQMD  
Community Health Air Pollution Info System: Not reported  
Consolidated Emission Reporting Rule: Not reported  
Total Organic Hydrocarbon Gases Tons/Yr: 39  
Reactive Organic Gases Tons/Yr: 38  
Carbon Monoxide Emissions Tons/Yr: 0  
NOX - Oxides of Nitrogen Tons/Yr: 0  
SOX - Oxides of Sulphur Tons/Yr: 0  
Particulate Matter Tons/Yr: 0  
Part. Matter 10 Micrometers and Smllr Tons/Yr:0

Name: CR & R INC  
Address: 11262 WESTERN AV  
City,State,Zip: STANTON, CA 90680  
Year: 1993  
County Code: 30  
Air Basin: SC  
Facility ID: 22914  
Air District Name: SC  
SIC Code: 5093  
Air District Name: SOUTH COAST AQMD  
Community Health Air Pollution Info System: Not reported  
Consolidated Emission Reporting Rule: Not reported  
Total Organic Hydrocarbon Gases Tons/Yr: 1  
Reactive Organic Gases Tons/Yr: 1  
Carbon Monoxide Emissions Tons/Yr: 21  
NOX - Oxides of Nitrogen Tons/Yr: 1  
SOX - Oxides of Sulphur Tons/Yr: 0  
Particulate Matter Tons/Yr: 0  
Part. Matter 10 Micrometers and Smllr Tons/Yr:0

Name: CR & R INC  
Address: 11262 WESTERN AV  
City,State,Zip: STANTON, CA 90680  
Year: 1995  
County Code: 30  
Air Basin: SC  
Facility ID: 22914  
Air District Name: SC  
SIC Code: 5093  
Air District Name: SOUTH COAST AQMD

Map ID  
Direction  
Distance  
Elevation

MAP FINDINGS

Site

Database(s)

EDR ID Number  
EPA ID Number

**C R AND R RECYCLING (Continued)**

**U001565187**

Community Health Air Pollution Info System: Not reported  
Consolidated Emission Reporting Rule: Not reported  
Total Organic Hydrocarbon Gases Tons/Yr: 1  
Reactive Organic Gases Tons/Yr: 1  
Carbon Monoxide Emissions Tons/Yr: 21  
NOX - Oxides of Nitrogen Tons/Yr: 1  
SOX - Oxides of Sulphur Tons/Yr: 0  
Particulate Matter Tons/Yr: 0  
Part. Matter 10 Micrometers and Smllr Tons/Yr:0

Name: CR & R INC  
Address: 11262 WESTERN AVE  
City,State,Zip: STANTON, CA 90680  
Year: 1996  
County Code: 30  
Air Basin: SC  
Facility ID: 22914  
Air District Name: SC  
SIC Code: 5093  
Air District Name: SOUTH COAST AQMD  
Community Health Air Pollution Info System: Not reported  
Consolidated Emission Reporting Rule: Not reported  
Total Organic Hydrocarbon Gases Tons/Yr: 6  
Reactive Organic Gases Tons/Yr: 6  
Carbon Monoxide Emissions Tons/Yr: 0  
NOX - Oxides of Nitrogen Tons/Yr: 0  
SOX - Oxides of Sulphur Tons/Yr: 0  
Particulate Matter Tons/Yr: 0  
Part. Matter 10 Micrometers and Smllr Tons/Yr:0

Name: CR & R INC  
Address: 11262 WESTERN AV  
City,State,Zip: STANTON, CA 90680  
Year: 1997  
County Code: 30  
Air Basin: SC  
Facility ID: 22914  
Air District Name: SC  
SIC Code: 3479  
Air District Name: SOUTH COAST AQMD  
Community Health Air Pollution Info System: Not reported  
Consolidated Emission Reporting Rule: Not reported  
Total Organic Hydrocarbon Gases Tons/Yr: 6  
Reactive Organic Gases Tons/Yr: 6  
Carbon Monoxide Emissions Tons/Yr: 0  
NOX - Oxides of Nitrogen Tons/Yr: 0  
SOX - Oxides of Sulphur Tons/Yr: 0  
Particulate Matter Tons/Yr: 0  
Part. Matter 10 Micrometers and Smllr Tons/Yr:0

Name: CR & R INC  
Address: 11262 WESTERN AV  
City,State,Zip: STANTON, CA 90680  
Year: 1998  
County Code: 30  
Air Basin: SC  
Facility ID: 22914

Map ID  
Direction  
Distance  
Elevation

MAP FINDINGS

Site

Database(s)

EDR ID Number  
EPA ID Number

**C R AND R RECYCLING (Continued)**

**U001565187**

Air District Name: SC  
SIC Code: 3479  
Air District Name: SOUTH COAST AQMD  
Community Health Air Pollution Info System: Not reported  
Consolidated Emission Reporting Rule: Not reported  
Total Organic Hydrocarbon Gases Tons/Yr: 6  
Reactive Organic Gases Tons/Yr: 6  
Carbon Monoxide Emissions Tons/Yr: 0  
NOX - Oxides of Nitrogen Tons/Yr: 0  
SOX - Oxides of Sulphur Tons/Yr: 0  
Particulate Matter Tons/Yr: 0  
Part. Matter 10 Micrometers and Smllr Tons/Yr:0

Name: CR & R INC  
Address: 11262 WESTERN AV  
City,State,Zip: STANTON, CA 90680  
Year: 1999  
County Code: 30  
Air Basin: SC  
Facility ID: 22914  
Air District Name: SC  
SIC Code: 3479  
Air District Name: SOUTH COAST AQMD  
Community Health Air Pollution Info System: Not reported  
Consolidated Emission Reporting Rule: Not reported  
Total Organic Hydrocarbon Gases Tons/Yr: 6  
Reactive Organic Gases Tons/Yr: 6  
Carbon Monoxide Emissions Tons/Yr: 0  
NOX - Oxides of Nitrogen Tons/Yr: 0  
SOX - Oxides of Sulphur Tons/Yr: 0  
Particulate Matter Tons/Yr: 0  
Part. Matter 10 Micrometers and Smllr Tons/Yr:0

Name: CR & R INC  
Address: 11262 WESTERN AV  
City,State,Zip: STANTON, CA 90680  
Year: 2000  
County Code: 30  
Air Basin: SC  
Facility ID: 22914  
Air District Name: SC  
SIC Code: 3479  
Air District Name: SOUTH COAST AQMD  
Community Health Air Pollution Info System: Not reported  
Consolidated Emission Reporting Rule: Not reported  
Total Organic Hydrocarbon Gases Tons/Yr: 6  
Reactive Organic Gases Tons/Yr: 6  
Carbon Monoxide Emissions Tons/Yr: 0  
NOX - Oxides of Nitrogen Tons/Yr: 0  
SOX - Oxides of Sulphur Tons/Yr: 0  
Particulate Matter Tons/Yr: 0  
Part. Matter 10 Micrometers and Smllr Tons/Yr:0

Name: CR & R INC  
Address: 11262 WESTERN AV  
City,State,Zip: STANTON, CA 90680  
Year: 2001

Map ID  
Direction  
Distance  
Elevation

MAP FINDINGS

Site

Database(s)

EDR ID Number  
EPA ID Number

**C R AND R RECYCLING (Continued)**

**U001565187**

County Code: 30  
Air Basin: SC  
Facility ID: 22914  
Air District Name: SC  
SIC Code: 3479  
Air District Name: SOUTH COAST AQMD  
Community Health Air Pollution Info System: Not reported  
Consolidated Emission Reporting Rule: Not reported  
Total Organic Hydrocarbon Gases Tons/Yr: 4  
Reactive Organic Gases Tons/Yr: 4  
Carbon Monoxide Emissions Tons/Yr: 0  
NOX - Oxides of Nitrogen Tons/Yr: 0  
SOX - Oxides of Sulphur Tons/Yr: 0  
Particulate Matter Tons/Yr: 0  
Part. Matter 10 Micrometers and Smlr Tons/Yr:0

Name: CR & R INC  
Address: 11262 WESTERN AV  
City,State,Zip: STANTON, CA 90680  
Year: 2009  
County Code: 30  
Air Basin: SC  
Facility ID: 22914  
Air District Name: SC  
SIC Code: 4212  
Air District Name: SOUTH COAST AQMD  
Community Health Air Pollution Info System: Not reported  
Consolidated Emission Reporting Rule: Not reported  
Total Organic Hydrocarbon Gases Tons/Yr: 1.5709840782770601  
Reactive Organic Gases Tons/Yr: 1.55158  
Carbon Monoxide Emissions Tons/Yr: 0  
NOX - Oxides of Nitrogen Tons/Yr: 0  
SOX - Oxides of Sulphur Tons/Yr: 0  
Particulate Matter Tons/Yr: 0  
Part. Matter 10 Micrometers and Smlr Tons/Yr:0

Name: CR & R INC  
Address: 11262 WESTERN AV  
City,State,Zip: STANTON, CA 90680  
Year: 2010  
County Code: 30  
Air Basin: SC  
Facility ID: 22914  
Air District Name: SC  
SIC Code: 4212  
Air District Name: SOUTH COAST AQMD  
Community Health Air Pollution Info System: Not reported  
Consolidated Emission Reporting Rule: Not reported  
Total Organic Hydrocarbon Gases Tons/Yr: 0.88685343286680196  
Reactive Organic Gases Tons/Yr: 0.87553999999999998  
Carbon Monoxide Emissions Tons/Yr: 0  
NOX - Oxides of Nitrogen Tons/Yr: 0  
SOX - Oxides of Sulphur Tons/Yr: 0  
Particulate Matter Tons/Yr: 0  
Part. Matter 10 Micrometers and Smlr Tons/Yr:0

Name: CR & R INC

Map ID  
Direction  
Distance  
Elevation

MAP FINDINGS

Site

Database(s)

EDR ID Number  
EPA ID Number

**C R AND R RECYCLING (Continued)**

**U001565187**

Address: 11262 WESTERN AV  
City,State,Zip: STANTON, CA 90680  
Year: 2011  
County Code: 30  
Air Basin: SC  
Facility ID: 22914  
Air District Name: SC  
SIC Code: 4212  
Air District Name: SOUTH COAST AQMD  
Community Health Air Pollution Info System: Not reported  
Consolidated Emission Reporting Rule: Not reported  
Total Organic Hydrocarbon Gases Tons/Yr: 0.62179549127  
Reactive Organic Gases Tons/Yr: 0.61368  
Carbon Monoxide Emissions Tons/Yr: 0  
NOX - Oxides of Nitrogen Tons/Yr: 0  
SOX - Oxides of Sulphur Tons/Yr: 0  
Particulate Matter Tons/Yr: 0  
Part. Matter 10 Micrometers and Smllr Tons/Yr:0

**BR721**  
**ENE**  
**1/4-1/2**  
**0.498 mi.**  
**2628 ft.**

**CHALLENGE MARKETING # 91**  
**10502 S MAGNOLIA AVE**  
**ANAHEIM, CA 92804**

**Site 2 of 2 in cluster BR**

**Relative:**  
**Higher**  
**Actual:**  
**81 ft.**

**ORANGE CO. LUST:**

Name: G & M OIL #61  
Address: 10502 S MAGNOLIA AVE  
City,State,Zip: STANTON, CA 92804  
Region: ORANGE  
Facility Id: 92UT029  
Released Substance: Unleaded gasoline  
Date Closed: Not reported  
Record ID: RO0001613

**LUST**  
**SWEEPS UST**  
**HIST UST**  
**CA FID UST**

**S101631267**  
**N/A**

**SWEEPS UST:**

Name: CHALLENGE MARKETING # 91  
Address: 10502 S MAGNOLIA AVE  
City: ANAHEIM  
Status: Active  
Comp Number: 4526  
Number: 9  
Board Of Equalization: 44-016209  
Referral Date: 09-30-92  
Action Date: 09-15-92  
Created Date: 02-29-88  
Owner Tank Id: Not reported  
SWRCB Tank Id: 30-000-004526-000001  
Tank Status: A  
Capacity: 10000  
Active Date: Not reported  
Tank Use: M.V. FUEL  
STG: P  
Content: DIESEL  
Number Of Tanks: 4

Name: CHALLENGE MARKETING # 91



Map ID  
Direction  
Distance  
Elevation

MAP FINDINGS

Site

Database(s)

EDR ID Number  
EPA ID Number

**CHALLENGE MARKETING # 91 (Continued)**

**S101631267**

Address: 10502 S MAGNOLIA AVE  
City: ANAHEIM  
Status: Active  
Comp Number: 4526  
Number: 9  
Board Of Equalization: 44-016209  
Referral Date: 09-30-92  
Action Date: 09-15-92  
Created Date: 02-29-88  
Owner Tank Id: Not reported  
SWRCB Tank Id: 30-000-004526-000002  
Tank Status: A  
Capacity: 10000  
Active Date: Not reported  
Tank Use: M.V. FUEL  
STG: P  
Content: REG UNLEADED  
Number Of Tanks: Not reported

Name: CHALLENGE MARKETING # 91  
Address: 10502 S MAGNOLIA AVE  
City: ANAHEIM  
Status: Active  
Comp Number: 4526  
Number: 9  
Board Of Equalization: 44-016209  
Referral Date: 09-30-92  
Action Date: 09-15-92  
Created Date: 02-29-88  
Owner Tank Id: Not reported  
SWRCB Tank Id: 30-000-004526-000003  
Tank Status: A  
Capacity: 10000  
Active Date: Not reported  
Tank Use: M.V. FUEL  
STG: P  
Content: REG UNLEADED  
Number Of Tanks: Not reported

Name: CHALLENGE MARKETING # 91  
Address: 10502 S MAGNOLIA AVE  
City: ANAHEIM  
Status: Active  
Comp Number: 4526  
Number: 9  
Board Of Equalization: 44-016209  
Referral Date: 09-30-92  
Action Date: 09-15-92  
Created Date: 02-29-88  
Owner Tank Id: Not reported  
SWRCB Tank Id: 30-000-004526-000004  
Tank Status: A  
Capacity: Not reported  
Active Date: Not reported  
Tank Use: PETROLEUM  
STG: P  
Content: Not reported

Map ID  
Direction  
Distance  
Elevation

MAP FINDINGS

Site

Database(s)

EDR ID Number  
EPA ID Number

**CHALLENGE MARKETING # 91 (Continued)**

**S101631267**

Number Of Tanks: Not reported

**HIST UST:**

Name: STATION 091  
Address: 10502 S MAGNOLIA  
City,State,Zip: ANAHEIM, CA 92804  
File Number: 0002E68D  
URL: <http://geotracker.waterboards.ca.gov/ustpdfs/pdf/0002E68D.pdf>  
Region: Not reported  
Facility ID: Not reported  
Facility Type: Not reported  
Other Type: Not reported  
Contact Name: Not reported  
Telephone: Not reported  
Owner Name: Not reported  
Owner Address: Not reported  
Owner City,St,Zip: Not reported  
Total Tanks: Not reported

Tank Num: Not reported  
Container Num: Not reported  
Year Installed: Not reported  
Tank Capacity: Not reported  
Tank Used for: Not reported  
Type of Fuel: Not reported  
Container Construction Thickness: Not reported  
Leak Detection: Not reported

[Click here for Geo Tracker PDF:](#)

**CA FID UST:**

Facility ID: 30001272  
Regulated By: UTNKA  
Regulated ID: Not reported  
Cortese Code: Not reported  
SIC Code: Not reported  
Facility Phone: 7148267265  
Mail To: Not reported  
Mailing Address: 12739 LAKEWOOD BLVD  
Mailing Address 2: Not reported  
Mailing City,St,Zip: ANAHEIM 92804  
Contact: Not reported  
Contact Phone: Not reported  
DUNS Number: Not reported  
NPDES Number: Not reported  
EPA ID: Not reported  
Comments: Not reported  
Status: Active

Map ID  
Direction  
Distance  
Elevation

MAP FINDINGS

Site

Database(s)

EDR ID Number  
EPA ID Number

722  
SW  
1/2-1  
0.566 mi.  
2990 ft.

**CALSCIENCE ENVIRONMENTAL LABORATORIES, INC.**  
**7440 LINCOLN WAY**  
**GARDEN GROVE, CA 92841**

**ENVIROSTOR** **S103671096**  
**N/A**

**Relative:**  
**Lower**

ENVIROSTOR:

**Actual:**  
**58 ft.**

Name: CALSCIENCE ENVIRONMENTAL LABORATORIES, INC.  
Address: 7440 LINCOLN WAY  
City,State,Zip: GARDEN GROVE, CA 92841  
Facility ID: 71003810  
Status: Inactive - Needs Evaluation  
Status Date: Not reported  
Site Code: Not reported  
Site Type: Tiered Permit  
Site Type Detailed: Tiered Permit  
Acres: Not reported  
NPL: NO  
Regulatory Agencies: NONE SPECIFIED  
Lead Agency: NONE SPECIFIED  
Program Manager: Not reported  
Supervisor: Not reported  
Division Branch: Cleanup Cypress  
Assembly: 72  
Senate: 34  
Special Program: Not reported  
Restricted Use: NO  
Site Mgmt Req: NONE SPECIFIED  
Funding: Not reported  
Latitude: 33.79831  
Longitude: -118.0021  
APN: NONE SPECIFIED  
Past Use: NONE SPECIFIED  
Potential COC: NONE SPECIFIED  
Confirmed COC: NONE SPECIFIED  
Potential Description: NONE SPECIFIED  
Alias Name: CAD982411902  
Alias Type: EPA Identification Number  
Alias Name: 110002807348  
Alias Type: EPA (FRS #)  
Alias Name: 71003810  
Alias Type: Envirostor ID Number

Completed Info:

Completed Area Name: Not reported  
Completed Sub Area Name: Not reported  
Completed Document Type: Not reported  
Completed Date: Not reported  
Comments: Not reported

Future Area Name: Not reported  
Future Sub Area Name: Not reported  
Future Document Type: Not reported  
Future Due Date: Not reported  
Schedule Area Name: Not reported  
Schedule Sub Area Name: Not reported  
Schedule Document Type: Not reported  
Schedule Due Date: Not reported  
Schedule Revised Date: Not reported

Map ID  
Direction  
Distance  
Elevation

MAP FINDINGS

Site

Database(s)

EDR ID Number  
EPA ID Number

723  
SW  
1/2-1  
0.633 mi.  
3341 ft.

PERKIN-ELMER, APLID OPT DIV  
7421 ORANGEWOOD AV  
GARDEN GROVE, CA 92841

ENVIROSTOR  
EMI  
CERS

S105093192  
N/A

Relative:  
Lower

Actual:  
57 ft.

ENVIROSTOR:

Name: O C A APPLIED OPTICS  
Address: 7421 ORANGEWOOD AVENUE  
City,State,Zip: GARDEN GROVE, CA 92641  
Facility ID: 71002690  
Status: Inactive - Needs Evaluation  
Status Date: Not reported  
Site Code: Not reported  
Site Type: Tiered Permit  
Site Type Detailed: Tiered Permit  
Acres: Not reported  
NPL: NO  
Regulatory Agencies: NONE SPECIFIED  
Lead Agency: NONE SPECIFIED  
Program Manager: Not reported  
Supervisor: Not reported  
Division Branch: Cleanup Cypress  
Assembly: 72  
Senate: 34  
Special Program: Not reported  
Restricted Use: NO  
Site Mgmt Req: NONE SPECIFIED  
Funding: Not reported  
Latitude: 33.79649  
Longitude: -118.0023  
APN: NONE SPECIFIED  
Past Use: NONE SPECIFIED  
Potential COC: NONE SPECIFIED  
Confirmed COC: NONE SPECIFIED  
Potential Description: NONE SPECIFIED  
Alias Name: CAD980815369  
Alias Type: EPA Identification Number  
Alias Name: 71002690  
Alias Type: Envirostor ID Number

Completed Info:

Completed Area Name: Not reported  
Completed Sub Area Name: Not reported  
Completed Document Type: Not reported  
Completed Date: Not reported  
Comments: Not reported

Future Area Name: Not reported  
Future Sub Area Name: Not reported  
Future Document Type: Not reported  
Future Due Date: Not reported  
Schedule Area Name: Not reported  
Schedule Sub Area Name: Not reported  
Schedule Document Type: Not reported  
Schedule Due Date: Not reported  
Schedule Revised Date: Not reported

EMI:

Map ID  
Direction  
Distance  
Elevation

MAP FINDINGS

Site

Database(s)

EDR ID Number  
EPA ID Number

**PERKIN-ELMER, APLID OPT DIV (Continued)**

**S105093192**

Name: PERKIN-ELMER, APLID OPT DIV  
Address: 7421 ORANGEWOOD AV  
City,State,Zip: GARDEN GROVE, CA 928411420  
Year: 1987  
County Code: 30  
Air Basin: SC  
Facility ID: 22343  
Air District Name: SC  
SIC Code: 3444  
Air District Name: SOUTH COAST AQMD  
Community Health Air Pollution Info System: Not reported  
Consolidated Emission Reporting Rule: Not reported  
Total Organic Hydrocarbon Gases Tons/Yr: 5  
Reactive Organic Gases Tons/Yr: 1  
Carbon Monoxide Emissions Tons/Yr: 0  
NOX - Oxides of Nitrogen Tons/Yr: 0  
SOX - Oxides of Sulphur Tons/Yr: 0  
Particulate Matter Tons/Yr: 0  
Part. Matter 10 Micrometers and Smlr Tons/Yr:0

Name: OCA APPLIED OPTICS INC  
Address: 7421 ORANGEWOOD AV  
City,State,Zip: GARDEN GROVE, CA 928411420  
Year: 1990  
County Code: 30  
Air Basin: SC  
Facility ID: 79239  
Air District Name: SC  
SIC Code: 3599  
Air District Name: SOUTH COAST AQMD  
Community Health Air Pollution Info System: Not reported  
Consolidated Emission Reporting Rule: Not reported  
Total Organic Hydrocarbon Gases Tons/Yr: 2  
Reactive Organic Gases Tons/Yr: 0  
Carbon Monoxide Emissions Tons/Yr: 0  
NOX - Oxides of Nitrogen Tons/Yr: 0  
SOX - Oxides of Sulphur Tons/Yr: 0  
Particulate Matter Tons/Yr: 0  
Part. Matter 10 Micrometers and Smlr Tons/Yr:0

Name: OCA APPLIED OPTICS INC  
Address: 7421 ORANGEWOOD AV  
City,State,Zip: GARDEN GROVE, CA 928411420  
Year: 1995  
County Code: 30  
Air Basin: SC  
Facility ID: 79239  
Air District Name: SC  
SIC Code: 3599  
Air District Name: SOUTH COAST AQMD  
Community Health Air Pollution Info System: Not reported  
Consolidated Emission Reporting Rule: Not reported  
Total Organic Hydrocarbon Gases Tons/Yr: 4  
Reactive Organic Gases Tons/Yr: 0  
Carbon Monoxide Emissions Tons/Yr: 0  
NOX - Oxides of Nitrogen Tons/Yr: 0  
SOX - Oxides of Sulphur Tons/Yr: 0

Map ID  
Direction  
Distance  
Elevation

MAP FINDINGS

Site

Database(s)

EDR ID Number  
EPA ID Number

**PERKIN-ELMER, APLID OPT DIV (Continued)**

**S105093192**

Particulate Matter Tons/Yr: 0  
Part. Matter 10 Micrometers and Smllr Tons/Yr:0

Name: OCA APPLIED OPTICS INC  
Address: 7421 ORANGEWOOD AVE  
City,State,Zip: GARDEN GROVE, CA 928411420  
Year: 1996  
County Code: 30  
Air Basin: SC  
Facility ID: 79239  
Air District Name: SC  
SIC Code: 3599  
Air District Name: SOUTH COAST AQMD  
Community Health Air Pollution Info System: Not reported  
Consolidated Emission Reporting Rule: Not reported  
Total Organic Hydrocarbon Gases Tons/Yr: 3  
Reactive Organic Gases Tons/Yr: 0  
Carbon Monoxide Emissions Tons/Yr: 0  
NOX - Oxides of Nitrogen Tons/Yr: 0  
SOX - Oxides of Sulphur Tons/Yr: 0  
Particulate Matter Tons/Yr: 0  
Part. Matter 10 Micrometers and Smllr Tons/Yr:0

Name: OCA APPLIED OPTICS INC  
Address: 7421 ORANGEWOOD AV  
City,State,Zip: GARDEN GROVE, CA 928411420  
Year: 1997  
County Code: 30  
Air Basin: SC  
Facility ID: 79239  
Air District Name: SC  
SIC Code: 3827  
Air District Name: SOUTH COAST AQMD  
Community Health Air Pollution Info System: Not reported  
Consolidated Emission Reporting Rule: Not reported  
Total Organic Hydrocarbon Gases Tons/Yr: 4  
Reactive Organic Gases Tons/Yr: 1  
Carbon Monoxide Emissions Tons/Yr: 0  
NOX - Oxides of Nitrogen Tons/Yr: 0  
SOX - Oxides of Sulphur Tons/Yr: 0  
Particulate Matter Tons/Yr: 0  
Part. Matter 10 Micrometers and Smllr Tons/Yr:0

Name: OCA APPLIED OPTICS INC  
Address: 7421 ORANGEWOOD AV  
City,State,Zip: GARDEN GROVE, CA 928411420  
Year: 1998  
County Code: 30  
Air Basin: SC  
Facility ID: 79239  
Air District Name: SC  
SIC Code: 3827  
Air District Name: SOUTH COAST AQMD  
Community Health Air Pollution Info System: Not reported  
Consolidated Emission Reporting Rule: Not reported  
Total Organic Hydrocarbon Gases Tons/Yr: 4  
Reactive Organic Gases Tons/Yr: 1

Map ID  
Direction  
Distance  
Elevation

MAP FINDINGS

Site

Database(s)

EDR ID Number  
EPA ID Number

**PERKIN-ELMER, APLID OPT DIV (Continued)**

**S105093192**

Carbon Monoxide Emissions Tons/Yr: 0  
NOX - Oxides of Nitrogen Tons/Yr: 0  
SOX - Oxides of Sulphur Tons/Yr: 0  
Particulate Matter Tons/Yr: 0  
Part. Matter 10 Micrometers and Smllr Tons/Yr:0

Name: OCA APPLIED OPTICS INC  
Address: 7421 ORANGEWOOD AV  
City,State,Zip: GARDEN GROVE, CA 928411420  
Year: 1999  
County Code: 30  
Air Basin: SC  
Facility ID: 79239  
Air District Name: SC  
SIC Code: 3827  
Air District Name: SOUTH COAST AQMD  
Community Health Air Pollution Info System: Not reported  
Consolidated Emission Reporting Rule: Not reported  
Total Organic Hydrocarbon Gases Tons/Yr: 4  
Reactive Organic Gases Tons/Yr: 1  
Carbon Monoxide Emissions Tons/Yr: 0  
NOX - Oxides of Nitrogen Tons/Yr: 0  
SOX - Oxides of Sulphur Tons/Yr: 0  
Particulate Matter Tons/Yr: 0  
Part. Matter 10 Micrometers and Smllr Tons/Yr:0

Name: OCA APPLIED OPTICS INC  
Address: 7421 ORANGEWOOD AV  
City,State,Zip: GARDEN GROVE, CA 928411420  
Year: 2000  
County Code: 30  
Air Basin: SC  
Facility ID: 79239  
Air District Name: SC  
SIC Code: 3827  
Air District Name: SOUTH COAST AQMD  
Community Health Air Pollution Info System: Not reported  
Consolidated Emission Reporting Rule: Not reported  
Total Organic Hydrocarbon Gases Tons/Yr: 4  
Reactive Organic Gases Tons/Yr: 1  
Carbon Monoxide Emissions Tons/Yr: 0  
NOX - Oxides of Nitrogen Tons/Yr: 0  
SOX - Oxides of Sulphur Tons/Yr: 0  
Particulate Matter Tons/Yr: 0  
Part. Matter 10 Micrometers and Smllr Tons/Yr:0

Name: OCA APPLIED OPTICS INC  
Address: 7421 ORANGEWOOD AV  
City,State,Zip: GARDEN GROVE, CA 928411420  
Year: 2001  
County Code: 30  
Air Basin: SC  
Facility ID: 79239  
Air District Name: SC  
SIC Code: 3827  
Air District Name: SOUTH COAST AQMD  
Community Health Air Pollution Info System: Not reported

Map ID  
Direction  
Distance  
Elevation

MAP FINDINGS

Site

Database(s)

EDR ID Number  
EPA ID Number

**PERKIN-ELMER, APLID OPT DIV (Continued)**

**S105093192**

Consolidated Emission Reporting Rule: Not reported  
Total Organic Hydrocarbon Gases Tons/Yr: 4  
Reactive Organic Gases Tons/Yr: 3  
Carbon Monoxide Emissions Tons/Yr: 0  
NOX - Oxides of Nitrogen Tons/Yr: 0  
SOX - Oxides of Sulphur Tons/Yr: 0  
Particulate Matter Tons/Yr: 0  
Part. Matter 10 Micrometers and Smllr Tons/Yr:0

**CERS:**

Name: OCA APPLIED OPTICS INC  
Address: 7421 ORANGEWOOD AVENUE  
City,State,Zip: GARDEN GROVE, CA 92841-1420  
Site ID: 483986  
CERS ID: 110002416920  
CERS Description: US EPA Air Emission Inventory System (EIS)

**Affiliation:**

Affiliation Type Desc: Environmental Contact  
Entity Name: DON CRISOSTOMO  
Entity Title: Not reported  
Affiliation Address: 7421 ORANGEWOOD AVE  
Affiliation City: GARDENGROVE  
Affiliation State: CA  
Affiliation Country: Not reported  
Affiliation Zip: Not reported  
Affiliation Phone: Not reported

**724**  
**SSW**  
**1/2-1**  
**0.765 mi.**  
**4037 ft.**

**BASIC ELECTRONICS, INC.**  
**11762 WESTERN AVENUE O**  
**STANTON, CA 90680**

**ENVIROSTOR** **S107149215**  
**N/A**

**Relative:**  
**Lower**

**Actual:**  
**57 ft.**

**ENVIROSTOR:**

Name: BASIC ELECTRONICS, INC.  
Address: 11762 WESTERN AVENUE O  
City,State,Zip: STANTON, CA 90680  
Facility ID: 71002748  
Status: No Further Action  
Status Date: 05/12/2015  
Site Code: Not reported  
Site Type: Tiered Permit  
Site Type Detailed: Tiered Permit  
Acres: 1  
NPL: NO  
Regulatory Agencies: NONE SPECIFIED  
Lead Agency: NONE SPECIFIED  
Program Manager: Not reported  
Supervisor: Robert Senga  
Division Branch: Cleanup Cypress  
Assembly: 65  
Senate: 29  
Special Program: Not reported  
Restricted Use: NO  
Site Mgmt Req: NONE SPECIFIED  
Funding: Not reported



Map ID  
Direction  
Distance  
Elevation

MAP FINDINGS

Site

Database(s)

EDR ID Number  
EPA ID Number

**BASIC ELECTRONICS, INC. (Continued)**

**S107149215**

Latitude: 33.82309  
Longitude: -118.0021  
APN: NONE SPECIFIED  
Past Use: NONE SPECIFIED  
Potential COC: NONE SPECIFIED  
Confirmed COC: NONE SPECIFIED  
Potential Description: NONE SPECIFIED  
Alias Name: CAD981370786  
Alias Type: EPA Identification Number  
Alias Name: 71002748  
Alias Type: Envirostor ID Number

**Completed Info:**

Completed Area Name: Not reported  
Completed Sub Area Name: Not reported  
Completed Document Type: Not reported  
Completed Date: Not reported  
Comments: Not reported

Future Area Name: Not reported  
Future Sub Area Name: Not reported  
Future Document Type: Not reported  
Future Due Date: Not reported  
Schedule Area Name: Not reported  
Schedule Sub Area Name: Not reported  
Schedule Document Type: Not reported  
Schedule Due Date: Not reported  
Schedule Revised Date: Not reported

**725  
SW  
1/2-1  
0.919 mi.  
4852 ft.**

**LOS ANGELES DEFENSE AREA NIKE BATTERY 32  
AREA BOUNDED BY KNOTT ST, CHAPMAN AVE, WESTERN AVE, AND STAN  
GARDEN GROVE, CA 92841**

**ENVIROSTOR S120052875  
N/A**

**Relative:  
Lower  
Actual:  
51 ft.**

**ENVIROSTOR:**

Name: LOS ANGELES DEFENSE AREA NIKE BATTERY 32  
Address: AREA BOUNDED BY KNOTT ST, CHAPMAN AVE, WESTERN AVE, AND STANTON STORM  
CHANNEL  
City,State,Zip: GARDEN GROVE, CA 92841  
Facility ID: 80000285  
Status: Inactive - Needs Evaluation  
Status Date: 07/07/2020  
Site Code: 900196  
Site Type: Military Evaluation  
Site Type Detailed: FUDS  
Acres: 261.83  
NPL: NO  
Regulatory Agencies: SMBRP  
Lead Agency: SMBRP  
Program Manager: Not reported  
Supervisor: Charles Ridenour  
Division Branch: Engineering & Special Projects  
Assembly: 72  
Senate: 34  
Special Program: DSMOA  
Restricted Use: NO  
Site Mgmt Req: NONE SPECIFIED

Map ID  
Direction  
Distance  
Elevation

MAP FINDINGS

Site

Database(s)

EDR ID Number  
EPA ID Number

LOS ANGELES DEFENSE AREA NIKE BATTERY 32 (Continued)

S120052875

Funding: DERA  
Latitude: 33.79350  
Longitude: -118.0065  
APN: NONE SPECIFIED  
Past Use: AEROSPACE ROCKET TESTING/LAUNCH  
Potential COC: TPH-gas Trichloroethylene (TCE  
Confirmed COC: 30025-NO 30027-NO  
Potential Description: OTH, SOIL  
Alias Name: J09CA0424  
Alias Type: Alternate Name  
Alias Name: CA99799F548400  
Alias Type: Federal Facility ID  
Alias Name: 900196  
Alias Type: Project Code (Site Code)  
Alias Name: 80000285  
Alias Type: Envirostor ID Number

Completed Info:

Completed Area Name: PROJECT WIDE  
Completed Sub Area Name: Not reported  
Completed Document Type: Site Screening  
Completed Date: 03/28/2017  
Comments: Not reported

Future Area Name: Not reported  
Future Sub Area Name: Not reported  
Future Document Type: Not reported  
Future Due Date: Not reported  
Schedule Area Name: Not reported  
Schedule Sub Area Name: Not reported  
Schedule Document Type: Not reported  
Schedule Due Date: Not reported  
Schedule Revised Date: Not reported

726 LINFINITY MICROELECTRONICS INC  
SW 11652 MARKON ST  
1/2-1 GARDEN GROVE, CA 92841

0.997 mi.  
5266 ft.

Relative:  
Lower

Actual:  
50 ft.

RCRA-LQG 1000247344  
ENVIROSTOR CAD047787205  
LUST  
CPS-SLIC  
CHMIRS  
Orange Co. Industrial Site  
FINDS  
ECHO  
EMI  
HAZNET  
HIST CORTESE  
NPDES  
CIWQS  
CERS  
HWTS

RCRA-LQG:

Date Form Received by Agency: 2016-09-09 00:00:00.0  
Handler Name: MICROSEMI  
Handler Address: 11652 MARKON DRIVE  
Handler City,State,Zip: GARDEN GROVE, CA 92841  
EPA ID: CAD047787205  
Contact Name: ROB NORWOOD  
Contact Address: WESTERN

Map ID  
Direction  
Distance  
Elevation

MAP FINDINGS

Site

Database(s)

EDR ID Number  
EPA ID Number

**LINFINITY MICROELECTRONICS INC (Continued)**

**1000247344**

Contact City,State,Zip:	GARDEN GROVE, CA 92841
Contact Telephone:	714-799-6587
Contact Fax:	714-372-8058
Contact Email:	RNORWOOD@MICROSEMI.COM
Contact Title:	SENIOR MANAGER EHS
EPA Region:	09
Land Type:	Private
Federal Waste Generator Description:	Large Quantity Generator
Non-Notifier:	Not reported
Biennial Report Cycle:	2015
Accessibility:	Not reported
Active Site Indicator:	Handler Activities
State District Owner:	Not reported
State District:	Not reported
Mailing Address:	WESTERN AVENUE
Mailing City,State,Zip:	GARDEN GROVE, CA 92841
Owner Name:	MICROSEMI CORPORATION
Owner Type:	Private
Operator Name:	MICROSEMI CORPORATION
Operator Type:	Private
Short-Term Generator Activity:	No
Importer Activity:	No
Mixed Waste Generator:	No
Transporter Activity:	No
Transfer Facility Activity:	No
Recycler Activity with Storage:	No
Small Quantity On-Site Burner Exemption:	No
Smelting Melting and Refining Furnace Exemption:	No
Underground Injection Control:	No
Off-Site Waste Receipt:	No
Universal Waste Indicator:	No
Universal Waste Destination Facility:	No
Federal Universal Waste:	No
Active Site Fed-Reg Treatment Storage and Disposal Facility:	Not reported
Active Site Converter Treatment storage and Disposal Facility:	Not reported
Active Site State-Reg Treatment Storage and Disposal Facility:	Not reported
Active Site State-Reg Handler:	---
Federal Facility Indicator:	Not reported
Hazardous Secondary Material Indicator:	NN
Sub-Part K Indicator:	Not reported
Commercial TSD Indicator:	No
Treatment Storage and Disposal Type:	Not reported
2018 GPRA Permit Baseline:	Not on the Baseline
2018 GPRA Renewals Baseline:	Not on the Baseline
Permit Renewals Workload Universe:	Not reported
Permit Workload Universe:	Not reported
Permit Progress Universe:	Not reported
Post-Closure Workload Universe:	Not reported
Closure Workload Universe:	Not reported
202 GPRA Corrective Action Baseline:	No
Corrective Action Workload Universe:	No
Subject to Corrective Action Universe:	No
Non-TSDFs Where RCRA CA has Been Imposed Universe:	No
TSDFs Potentially Subject to CA Under 3004 (u)/(v) Universe:	No
TSDFs Only Subject to CA under Discretionary Auth Universe:	No
Corrective Action Priority Ranking:	No NCAPS ranking
Environmental Control Indicator:	No

Map ID  
Direction  
Distance  
Elevation

MAP FINDINGS

Site

Database(s)

EDR ID Number  
EPA ID Number

**LINFINITY MICROELECTRONICS INC (Continued)**

**1000247344**

Institutional Control Indicator:	No
Human Exposure Controls Indicator:	N/A
Groundwater Controls Indicator:	N/A
Operating TSD Universe:	Not reported
Full Enforcement Universe:	Not reported
Significant Non-Complier Universe:	No
Unaddressed Significant Non-Complier Universe:	No
Addressed Significant Non-Complier Universe:	No
Significant Non-Complier With a Compliance Schedule Universe:	No
Financial Assurance Required:	Not reported
Handler Date of Last Change:	2016-11-04 19:42:33.0
Recognized Trader-Importer:	No
Recognized Trader-Exporter:	No
Importer of Spent Lead Acid Batteries:	No
Exporter of Spent Lead Acid Batteries:	No
Recycler Activity Without Storage:	Not reported
Manifest Broker:	Not reported
Sub-Part P Indicator:	No

Biennial: List of Years

Year: 2015

[Click Here for Biennial Reporting System Data:](#)

**Hazardous Waste Summary:**

Waste Code: D000  
Waste Description: Not Defined

Waste Code: D001  
Waste Description: IGNITABLE WASTE

Waste Code: D002  
Waste Description: CORROSIVE WASTE

Waste Code: D009  
Waste Description: MERCURY

Waste Code: F003  
Waste Description: THE FOLLOWING SPENT NONHALOGENATED SOLVENTS: XYLENE, ACETONE, ETHYL ACETATE, ETHYL BENZENE, ETHYL ETHER, METHYL ISOBUTYL KETONE, N-BUTYL ALCOHOL, CYCLOHEXANONE, AND METHANOL; ALL SPENT SOLVENT MIXTURES/BLENDS CONTAINING, BEFORE USE, ONLY THE ABOVE SPENT NONHALOGENATED SOLVENTS; AND ALL SPENT SOLVENT MIXTURES/BLENDS CONTAINING, BEFORE USE, ONE OR MORE OF THE ABOVE NONHALOGENATED SOLVENTS, AND A TOTAL OF TEN PERCENT OR MORE (BY VOLUME) OF ONE OR MORE OF THOSE SOLVENTS LISTED IN F001, F002, F004, AND F005; AND STILL BOTTOMS FROM THE RECOVERY OF THESE SPENT SOLVENTS AND SPENT SOLVENT MIXTURES.

**Handler - Owner Operator:**

Owner/Operator Indicator:	Owner
Owner/Operator Name:	MICROSEMI CORPORATION
Legal Status:	Private
Date Became Current:	1998-06-01 00:00:00.
Date Ended Current:	Not reported
Owner/Operator Address:	1 ENTERPRISE

Map ID  
Direction  
Distance  
Elevation

MAP FINDINGS

Site

Database(s)

EDR ID Number  
EPA ID Number

**LINFINITY MICROELECTRONICS INC (Continued)**

**1000247344**

Owner/Operator City,State,Zip: ALISO VIEJO, CA 92656  
Owner/Operator Telephone: 949-380-6100  
Owner/Operator Telephone Ext: Not reported  
Owner/Operator Fax: Not reported  
Owner/Operator Email: Not reported

Owner/Operator Indicator: Owner  
Owner/Operator Name: MICROSEMI INTEGRATED PRODUCTS  
Legal Status: Private  
Date Became Current: Not reported  
Date Ended Current: Not reported  
Owner/Operator Address: 11861 WESTERN AVE  
Owner/Operator City,State,Zip: GARDEN GROVE, CA 92841-2119  
Owner/Operator Telephone: 714-898-8121  
Owner/Operator Telephone Ext: Not reported  
Owner/Operator Fax: Not reported  
Owner/Operator Email: Not reported

Owner/Operator Indicator: Operator  
Owner/Operator Name: MICROSEMI CORPORATION  
Legal Status: Private  
Date Became Current: 1998-06-01 00:00:00.  
Date Ended Current: Not reported  
Owner/Operator Address: Not reported  
Owner/Operator City,State,Zip: Not reported  
Owner/Operator Telephone: Not reported  
Owner/Operator Telephone Ext: Not reported  
Owner/Operator Fax: Not reported  
Owner/Operator Email: Not reported

Owner/Operator Indicator: Operator  
Owner/Operator Name: NOT REQUIRED  
Legal Status: Private  
Date Became Current: Not reported  
Date Ended Current: Not reported  
Owner/Operator Address: NOT REQUIRED  
Owner/Operator City,State,Zip: NOT REQUIRED, ME 99999  
Owner/Operator Telephone: 415-555-1212  
Owner/Operator Telephone Ext: Not reported  
Owner/Operator Fax: Not reported  
Owner/Operator Email: Not reported

**Historic Generators:**

Receive Date: 1996-03-29 00:00:00.0  
Handler Name: LINFINITY MICROELECTRONICS INC.  
Federal Waste Generator Description: Large Quantity Generator  
State District Owner: Not reported  
Large Quantity Handler of Universal Waste: No  
Recognized Trader Importer: No  
Recognized Trader Exporter: No  
Spent Lead Acid Battery Importer: No  
Spent Lead Acid Battery Exporter: No  
Current Record: No  
Non Storage Recycler Activity: Not reported  
Electronic Manifest Broker: Not reported

Receive Date: 1999-03-04 00:00:00.0

Map ID  
Direction  
Distance  
Elevation

MAP FINDINGS

Site

Database(s)

EDR ID Number  
EPA ID Number

**LINFINITY MICROELECTRONICS INC (Continued)**

**1000247344**

Handler Name: LINFINITY MICROELECTRONICS INC.  
Federal Waste Generator Description: Large Quantity Generator  
State District Owner: Not reported  
Large Quantity Handler of Universal Waste: No  
Recognized Trader Importer: No  
Recognized Trader Exporter: No  
Spent Lead Acid Battery Importer: No  
Spent Lead Acid Battery Exporter: No  
Current Record: No  
Non Storage Recycler Activity: Not reported  
Electronic Manifest Broker: Not reported

Receive Date: 2000-10-12 00:00:00.0  
Handler Name: LINFINITY MICROELECTRONICS INC.  
Federal Waste Generator Description: Large Quantity Generator  
State District Owner: Not reported  
Large Quantity Handler of Universal Waste: No  
Recognized Trader Importer: No  
Recognized Trader Exporter: No  
Spent Lead Acid Battery Importer: No  
Spent Lead Acid Battery Exporter: No  
Current Record: No  
Non Storage Recycler Activity: Not reported  
Electronic Manifest Broker: Not reported

Receive Date: 2016-09-09 00:00:00.0  
Handler Name: MICROSEMI  
Federal Waste Generator Description: Large Quantity Generator  
State District Owner: Not reported  
Large Quantity Handler of Universal Waste: No  
Recognized Trader Importer: No  
Recognized Trader Exporter: No  
Spent Lead Acid Battery Importer: No  
Spent Lead Acid Battery Exporter: No  
Current Record: Yes  
Non Storage Recycler Activity: Not reported  
Electronic Manifest Broker: Not reported

Receive Date: 1996-09-01 00:00:00.0  
Handler Name: MICROSEMI INTEGRATED PRODUCTS  
Federal Waste Generator Description: Small Quantity Generator  
State District Owner: Not reported  
Large Quantity Handler of Universal Waste: No  
Recognized Trader Importer: No  
Recognized Trader Exporter: No  
Spent Lead Acid Battery Importer: No  
Spent Lead Acid Battery Exporter: No  
Current Record: No  
Non Storage Recycler Activity: Not reported  
Electronic Manifest Broker: Not reported

Receive Date: 2002-05-29 00:00:00.0  
Handler Name: MICROSEMI INTEGRATED PRODUCTS  
Federal Waste Generator Description: Small Quantity Generator  
State District Owner: Not reported  
Large Quantity Handler of Universal Waste: No  
Recognized Trader Importer: No

Map ID  
Direction  
Distance  
Elevation

MAP FINDINGS

Site

Database(s)

EDR ID Number  
EPA ID Number

**LINFINITY MICROELECTRONICS INC (Continued)**

**1000247344**

Recognized Trader Exporter:	No
Spent Lead Acid Battery Importer:	No
Spent Lead Acid Battery Exporter:	No
Current Record:	No
Non Storage Recycler Activity:	Not reported
Electronic Manifest Broker:	Not reported

List of NAICS Codes and Descriptions:

NAICS Code:	334413
NAICS Description:	SEMICONDUCTOR AND RELATED DEVICE MANUFACTURING

Facility Has Received Notices of Violation:

Found Violation:	No
Agency Which Determined Violation:	Not reported
Violation Short Description:	Not reported
Date Violation was Determined:	Not reported
Actual Return to Compliance Date:	Not reported
Return to Compliance Qualifier:	Not reported
Violation Responsible Agency:	Not reported
Scheduled Compliance Date:	Not reported
Enforcement Identifier:	Not reported
Date of Enforcement Action:	Not reported
Enforcement Responsible Agency:	Not reported
Enforcement Docket Number:	Not reported
Enforcement Attorney:	Not reported
Corrective Action Component:	Not reported
Appeal Initiated Date:	Not reported
Appeal Resolution Date:	Not reported
Disposition Status Date:	Not reported
Disposition Status:	Not reported
Disposition Status Description:	Not reported
Consent/Final Order Sequence Number:	Not reported
Consent/Final Order Respondent Name:	Not reported
Consent/Final Order Lead Agency:	Not reported
Enforcement Type:	Not reported
Enforcement Responsible Person:	Not reported
Enforcement Responsible Sub-Organization:	Not reported
SEP Sequence Number:	Not reported
SEP Expenditure Amount:	Not reported
SEP Scheduled Completion Date:	Not reported
SEP Actual Date:	Not reported
SEP Defaulted Date:	Not reported
SEP Type:	Not reported
SEP Type Description:	Not reported
Proposed Amount:	Not reported
Final Monetary Amount:	Not reported
Paid Amount:	Not reported
Final Count:	Not reported
Final Amount:	Not reported

Found Violation:	No
Agency Which Determined Violation:	Not reported
Violation Short Description:	Not reported
Date Violation was Determined:	Not reported
Actual Return to Compliance Date:	Not reported
Return to Compliance Qualifier:	Not reported

Map ID  
Direction  
Distance  
Elevation

MAP FINDINGS

Site

Database(s)

EDR ID Number  
EPA ID Number

**LINFINITY MICROELECTRONICS INC (Continued)**

**1000247344**

Violation Responsible Agency:	Not reported
Scheduled Compliance Date:	Not reported
Enforcement Identifier:	Not reported
Date of Enforcement Action:	Not reported
Enforcement Responsible Agency:	Not reported
Enforcement Docket Number:	Not reported
Enforcement Attorney:	Not reported
Corrective Action Component:	Not reported
Appeal Initiated Date:	Not reported
Appeal Resolution Date:	Not reported
Disposition Status Date:	Not reported
Disposition Status:	Not reported
Disposition Status Description:	Not reported
Consent/Final Order Sequence Number:	Not reported
Consent/Final Order Respondent Name:	Not reported
Consent/Final Order Lead Agency:	Not reported
Enforcement Type:	Not reported
Enforcement Responsible Person:	Not reported
Enforcement Responsible Sub-Organization:	Not reported
SEP Sequence Number:	Not reported
SEP Expenditure Amount:	Not reported
SEP Scheduled Completion Date:	Not reported
SEP Actual Date:	Not reported
SEP Defaulted Date:	Not reported
SEP Type:	Not reported
SEP Type Description:	Not reported
Proposed Amount:	Not reported
Final Monetary Amount:	Not reported
Paid Amount:	Not reported
Final Count:	Not reported
Final Amount:	Not reported

**Evaluation Action Summary:**

Evaluation Date:	2004-06-30 00:00:00.0
Evaluation Responsible Agency:	State Contractor/Grantee
Found Violation:	No
Evaluation Type Description:	COMPLIANCE EVALUATION INSPECTION ON-SITE
Evaluation Responsible Person Identifier:	Not reported
Evaluation Responsible Sub-Organization:	Not reported
Actual Return to Compliance Date:	Not reported
Scheduled Compliance Date:	Not reported
Date of Request:	Not reported
Date Response Received:	Not reported
Request Agency:	Not reported
Former Citation:	Not reported

Evaluation Date:	1993-11-15 00:00:00.0
Evaluation Responsible Agency:	State Contractor/Grantee
Found Violation:	No
Evaluation Type Description:	COMPLIANCE EVALUATION INSPECTION ON-SITE
Evaluation Responsible Person Identifier:	R9
Evaluation Responsible Sub-Organization:	Not reported
Actual Return to Compliance Date:	Not reported
Scheduled Compliance Date:	Not reported
Date of Request:	Not reported
Date Response Received:	Not reported
Request Agency:	Not reported



Map ID  
Direction  
Distance  
Elevation

MAP FINDINGS

Site

Database(s)

EDR ID Number  
EPA ID Number

**LINFINITY MICROELECTRONICS INC (Continued)**

**1000247344**

Former Citation: Not reported

**ENVIROSTOR:**

Name: LINFINITY MICROELECTRONICS, INC.  
Address: 11652 MARKON DRIVE  
City,State,Zip: GARDEN GROVE, CA 92841  
Facility ID: 71002419  
Status: No Further Action  
Status Date: 01/29/1997  
Site Code: 400798  
Site Type: Tiered Permit  
Site Type Detailed: Tiered Permit  
Acres: Not reported  
NPL: NO  
Regulatory Agencies: NONE SPECIFIED  
Lead Agency: NONE SPECIFIED  
Program Manager: Not reported  
Supervisor: Not reported  
Division Branch: Cleanup Cypress  
Assembly: 72  
Senate: 34  
Special Program: Not reported  
Restricted Use: NO  
Site Mgmt Req: NONE SPECIFIED  
Funding: Not reported  
Latitude: 33.79316  
Longitude: -118.0077  
APN: NONE SPECIFIED  
Past Use: MANUFACTURING - ELECTRONIC  
Potential COC: Tetrachloroethylene (PCE Trichloroethylene (TCE  
Confirmed COC: NONE SPECIFIED  
Potential Description: OTH, SOIL  
Alias Name: CAD047787205  
Alias Type: EPA Identification Number  
Alias Name: T0605901844  
Alias Type: GeoTracker Global ID  
Alias Name: 400798  
Alias Type: Project Code (Site Code)  
Alias Name: 71002419  
Alias Type: Envirostor ID Number

**Completed Info:**

Completed Area Name: PROJECT WIDE  
Completed Sub Area Name: Not reported  
Completed Document Type: Site Inspections/Visit (Non LUR)  
Completed Date: 02/04/2005  
Comments: Not reported

Completed Area Name: PROJECT WIDE  
Completed Sub Area Name: Not reported  
Completed Document Type: Consent Agreement  
Completed Date: 10/18/1999  
Comments: Not reported

Completed Area Name: PROJECT WIDE  
Completed Sub Area Name: Not reported

Map ID  
Direction  
Distance  
Elevation

MAP FINDINGS

Site

Database(s)

EDR ID Number  
EPA ID Number

**LINFINITY MICROELECTRONICS INC (Continued)**

**1000247344**

Completed Document Type: Corrective Action Completion Determination  
Completed Date: 08/01/2006  
Comments: Not reported

Completed Area Name: PROJECT WIDE  
Completed Sub Area Name: Not reported  
Completed Document Type: Acknowledgement of Satisfaction  
Completed Date: 08/01/2006  
Comments: Not reported

Completed Area Name: PROJECT WIDE  
Completed Sub Area Name: Not reported  
Completed Document Type: No Further Action Letter  
Completed Date: 03/08/2006  
Comments: Not reported

Completed Area Name: PROJECT WIDE  
Completed Sub Area Name: Not reported  
Completed Document Type: Phase I Verification  
Completed Date: 01/29/1997  
Comments: Not reported

Completed Area Name: PROJECT WIDE  
Completed Sub Area Name: Not reported  
Completed Document Type: Consent Agreement  
Completed Date: 10/18/1999  
Comments: Not reported

Completed Area Name: PROJECT WIDE  
Completed Sub Area Name: Not reported  
Completed Document Type: Consent Agreement  
Completed Date: 08/15/2002  
Comments: Not reported

Completed Area Name: PROJECT WIDE  
Completed Sub Area Name: Not reported  
Completed Document Type: Corrective Measures Study Workplan  
Completed Date: 01/23/2003  
Comments: Not reported

Completed Area Name: PROJECT WIDE  
Completed Sub Area Name: Not reported  
Completed Document Type: Supplemental Site Investigation Report  
Completed Date: 03/08/2006  
Comments: Not reported

Completed Area Name: PROJECT WIDE  
Completed Sub Area Name: Not reported  
Completed Document Type: Phase 1  
Completed Date: 01/29/1997  
Comments: Not reported

Future Area Name: Not reported  
Future Sub Area Name: Not reported  
Future Document Type: Not reported  
Future Due Date: Not reported  
Schedule Area Name: Not reported

Map ID  
Direction  
Distance  
Elevation

MAP FINDINGS

Site

Database(s)

EDR ID Number  
EPA ID Number

**LINFINITY MICROELECTRONICS INC (Continued)**

**1000247344**

Schedule Sub Area Name: Not reported  
Schedule Document Type: Not reported  
Schedule Due Date: Not reported  
Schedule Revised Date: Not reported

**LUST REG 8:**

Name: LINFINITY MICROELECTRONICS  
Address: 11652 MARKON DR  
City: GARDEN GROVE  
Region: 8  
County: Orange  
Regional Board: Santa Ana Region  
Facility Status: Preliminary site assessment underway  
Case Number: 083002660T  
Local Case Num: Not reported  
Case Type: Aquifer affected  
Substance: Acetone, etc.  
Qty Leaked: Not reported  
Abate Method: Not reported  
Cross Street: ORANGEWOOD  
Enf Type: Not reported  
Funding: Not reported  
How Discovered: Other Means  
How Stopped: Not reported  
Leak Cause: UNK  
Leak Source: Other Source  
Global ID: T0605901844  
How Stopped Date: 12/8/1994  
Enter Date: 5/8/1995  
Date Confirmation of Leak Began: Not reported  
Date Preliminary Assessment Began: 1/1/1965  
Discover Date: 12/8/1994  
Enforcement Date: Not reported  
Close Date: Not reported  
Date Prelim Assessment Workplan Submitted: Not reported  
Date Pollution Characterization Began: Not reported  
Date Remediation Plan Submitted: Not reported  
Date Remedial Action Underway: Not reported  
Date Post Remedial Action Monitoring: Not reported  
Enter Date: 5/8/1995  
GW Qualifies: Not reported  
Soil Qualifies: Not reported  
Operator: Not reported  
Facility Contact: Not reported  
Interim: Not reported  
Oversite Program: SLIC  
Latitude: 33.7926387  
Longitude: -118.0079956  
MTBE Date: Not reported  
Max MTBE GW: Not reported  
MTBE Concentration: 0  
Max MTBE Soil: Not reported  
MTBE Fuel: 0  
MTBE Tested: Not Required to be Tested.  
MTBE Class: \*  
Staff: CAB  
Staff Initials: LAL

Map ID  
Direction  
Distance  
Elevation

MAP FINDINGS

Site

Database(s)

EDR ID Number  
EPA ID Number

**LINFINITY MICROELECTRONICS INC (Continued)**

**1000247344**

Lead Agency: Regional Board  
Local Agency: 30000  
Hydr Basin #: COASTAL PLAIN OF ORA  
Beneficial: Not reported  
Priority: Not reported  
Cleanup Fund Id: Not reported  
Work Suspended: Not reported  
Summary: DISCOVERED DURING BUILDING REMODELING; EXTENT OF CONTAMINATION DETERMINED BY WOODWARD CLYDE (3-22-95), GW IS IMPACTED.

**CPS-SLIC:**

Name: LINFINITY MICROELECTRONICS  
Address: 11652 MARKON DR  
City,State,Zip: GARDEN GROVE, CA 92641  
Region: STATE  
**Facility Status: Open - Site Assessment**  
Status Date: 10/12/1999  
Global Id: T0605901844  
Lead Agency: DEPARTMENT OF TOXIC SUBSTANCES CONTROL  
Lead Agency Case Number: 71002419  
Latitude: 33.7926387  
Longitude: -118.0079956  
Case Type: Cleanup Program Site  
Case Worker: UKN  
Local Agency: DEPARTMENT OF TOXIC SUBSTANCES CONTROL  
RB Case Number: 083002660T  
File Location: DTSC  
Potential Media Affected: Aquifer used for drinking water supply  
Potential Contaminants of Concern: Acetone  
Site History: Not reported

[Click here to access the California GeoTracker records for this facility:](#)

**CHMIRS:**

Name: Not reported  
Address: 11652 MARKON  
City,State,Zip: GARDEN GROVE, CA 92843  
OES Incident Number: 1-6231  
OES notification: 10/29/2001  
OES Date: Not reported  
OES Time: Not reported  
**Date Completed: Not reported**  
Property Use: Not reported  
Agency Id Number: Not reported  
Agency Incident Number: Not reported  
Time Notified: Not reported  
Time Completed: Not reported  
Surrounding Area: Not reported  
Estimated Temperature: Not reported  
Property Management: Not reported  
More Than Two Substances Involved?: Not reported  
Resp Agency Personel # Of Decontaminated: Not reported  
Responding Agency Personel # Of Injuries: Not reported  
Responding Agency Personel # Of Fatalities: Not reported  
Others Number Of Decontaminated: Not reported  
Others Number Of Injuries: Not reported

Map ID  
Direction  
Distance  
Elevation

MAP FINDINGS

Site

Database(s)

EDR ID Number  
EPA ID Number

**LINFINITY MICROELECTRONICS INC (Continued)**

**1000247344**

Others Number Of Fatalities:	Not reported
Vehicle Make/year:	Not reported
Vehicle License Number:	Not reported
Vehicle State:	Not reported
Vehicle Id Number:	Not reported
CA DOT PUC/ICC Number:	Not reported
Company Name:	Not reported
Reporting Officer Name/ID:	Not reported
Report Date:	Not reported
Facility Telephone:	Not reported
Waterway Involved:	Yes
Waterway:	storm drain
Spill Site:	Not reported
Cleanup By:	Reporting Party
Containment:	Not reported
What Happened:	Not reported
Type:	Not reported
Measure:	Not reported
Other:	Not reported
Date/Time:	Not reported
Year:	2001
Agency:	City of Garden Grove
Incident Date:	10/29/2001 12:00:00 AM
Admin Agency:	Garden Grove Fire Department
Amount:	Not reported
Contained:	Yes
Site Type:	Industrial Plant
E Date:	Not reported
Substance:	Sewage
Gallons:	400
Unknown:	0.000000
Substance #2:	Not reported
Substance #3:	Not reported
Evacuations:	0
Number of Injuries:	0
Number of Fatalities:	0
#1 Pipeline:	Not reported
#2 Pipeline:	Not reported
#3 Pipeline:	Not reported
#1 Vessel >= 300 Tons:	Not reported
#2 Vessel >= 300 Tons:	Not reported
#3 Vessel >= 300 Tons:	Not reported
Evacs:	Not reported
Injuries:	Not reported
Fatals:	Not reported
Comments:	Not reported
Description:	Per caller, due to a clog of a sewer line the substance was released. All but 100 gallons were recovered.

**Orange Co. Industrial Site:**

Name:	SILICON GENERAL
Address:	11652 MARKON DR
City,State,Zip:	GARDEN GROVE, CA 92641
Case ID:	89IC026
Record ID:	RO0000201
Current Status:	CLOSED 1/24/1994

Map ID  
Direction  
Distance  
Elevation

MAP FINDINGS

Site

Database(s)

EDR ID Number  
EPA ID Number

**LINFINITY MICROELECTRONICS INC (Continued)**

**1000247344**

Closure Type: Closed pre 1994, file review required to determine closure type  
Released Chemical: DATA NOT ENTERED, SEE FILE

**FINDS:**

Registry ID: 110000480006

Click Here:

**Environmental Interest/Information System:**

AIR EMISSIONS CLASSIFICATION UNKNOWN  
US EPA TRIS (Toxics Release Inventory System) contains information from facilities on the amounts of over 300 listed toxic chemicals that these facilities release directly to air, water, land, or that are transported off-site.  
RCRAInfo is a national information system that supports the Resource Conservation and Recovery Act (RCRA) program through the tracking of events and activities related to facilities that generate, transport, and treat, store, or dispose of hazardous waste. RCRAInfo allows RCRA program staff to track the notification, permit, compliance, and corrective action activities required under RCRA.  
STATE MASTER  
HAZARDOUS WASTE BIENNIAL REPORTER

[Click this hyperlink](#) while viewing on your computer to access additional FINDS: detail in the EDR Site Report.

**ECHO:**

Envid: 1000247344  
Registry ID: 110000480006  
DFR URL: <http://echo.epa.gov/detailed-facility-report?fid=110000480006>  
Name: LINFINITY MICROELECTRONICS INC  
Address: 11652 MARKON ST  
City,State,Zip: GARDEN GROVE, CA 92841

**EMI:**

Name: SILICON GENERAL, INC  
Address: 11652 MARKON ST  
City,State,Zip: GARDEN GROVE, CA 92641  
Year: 1987  
County Code: 30  
Air Basin: SC  
Facility ID: 35288  
Air District Name: SC  
SIC Code: 3339  
Air District Name: SOUTH COAST AQMD  
Community Health Air Pollution Info System: Not reported  
Consolidated Emission Reporting Rule: Not reported  
Total Organic Hydrocarbon Gases Tons/Yr: 3  
Reactive Organic Gases Tons/Yr: 3  
Carbon Monoxide Emissions Tons/Yr: 0  
NOX - Oxides of Nitrogen Tons/Yr: 0  
SOX - Oxides of Sulphur Tons/Yr: 0  
Particulate Matter Tons/Yr: 0  
Part. Matter 10 Micrometers and Smllr Tons/Yr: 0

Name: SILICON GENERAL, INC  
Address: 11652 MARKON ST

Map ID  
Direction  
Distance  
Elevation

MAP FINDINGS

Site

Database(s)

EDR ID Number  
EPA ID Number

**LINFINITY MICROELECTRONICS INC (Continued)**

**1000247344**

City,State,Zip: GARDEN GROVE, CA 92641  
Year: 1990  
County Code: 30  
Air Basin: SC  
Facility ID: 35288  
Air District Name: SC  
SIC Code: 3339  
Air District Name: SOUTH COAST AQMD  
Community Health Air Pollution Info System: Not reported  
Consolidated Emission Reporting Rule: Not reported  
Total Organic Hydrocarbon Gases Tons/Yr: 15  
Reactive Organic Gases Tons/Yr: 14  
Carbon Monoxide Emissions Tons/Yr: 0  
NOX - Oxides of Nitrogen Tons/Yr: 0  
SOX - Oxides of Sulphur Tons/Yr: 0  
Particulate Matter Tons/Yr: 0  
Part. Matter 10 Micrometers and Smllr Tons/Yr:0

Name: LINFINITY MICROELECTRONICS INC  
Address: 11652 MARKON DR  
City,State,Zip: GARDEN GROVE, CA 92641  
Year: 1995  
County Code: 30  
Air Basin: SC  
Facility ID: 35288  
Air District Name: SC  
SIC Code: 3674  
Air District Name: SOUTH COAST AQMD  
Community Health Air Pollution Info System: Not reported  
Consolidated Emission Reporting Rule: Not reported  
Total Organic Hydrocarbon Gases Tons/Yr: 6  
Reactive Organic Gases Tons/Yr: 4  
Carbon Monoxide Emissions Tons/Yr: 0  
NOX - Oxides of Nitrogen Tons/Yr: 1  
SOX - Oxides of Sulphur Tons/Yr: 0  
Particulate Matter Tons/Yr: 0  
Part. Matter 10 Micrometers and Smllr Tons/Yr:0

Name: LINFINITY MICROELECTRONICS INC  
Address: 11652 MARKON DR  
City,State,Zip: GARDEN GROVE, CA 92641  
Year: 1996  
County Code: 30  
Air Basin: SC  
Facility ID: 35288  
Air District Name: SC  
SIC Code: 3674  
Air District Name: SOUTH COAST AQMD  
Community Health Air Pollution Info System: Not reported  
Consolidated Emission Reporting Rule: Not reported  
Total Organic Hydrocarbon Gases Tons/Yr: 3  
Reactive Organic Gases Tons/Yr: 2  
Carbon Monoxide Emissions Tons/Yr: 1  
NOX - Oxides of Nitrogen Tons/Yr: 4  
SOX - Oxides of Sulphur Tons/Yr: 0  
Particulate Matter Tons/Yr: 0  
Part. Matter 10 Micrometers and Smllr Tons/Yr:0

Map ID  
Direction  
Distance  
Elevation

MAP FINDINGS

Site

Database(s)

EDR ID Number  
EPA ID Number

**LINFINITY MICROELECTRONICS INC (Continued)**

**1000247344**

Name: LINFINITY MICROELECTRONICS INC  
Address: 11652 MARKON DR  
City,State,Zip: GARDEN GROVE, CA 92641  
Year: 1997  
County Code: 30  
Air Basin: SC  
Facility ID: 35288  
Air District Name: SC  
SIC Code: 3674  
Air District Name: SOUTH COAST AQMD  
Community Health Air Pollution Info System: Not reported  
Consolidated Emission Reporting Rule: Not reported  
Total Organic Hydrocarbon Gases Tons/Yr: 4  
Reactive Organic Gases Tons/Yr: 2  
Carbon Monoxide Emissions Tons/Yr: 1  
NOX - Oxides of Nitrogen Tons/Yr: 2  
SOX - Oxides of Sulphur Tons/Yr: 0  
Particulate Matter Tons/Yr: 0  
Part. Matter 10 Micrometers and Smlr Tons/Yr:0

Name: LINFINITY MICROELECTRONICS INC  
Address: 11652 MARKON DR  
City,State,Zip: GARDEN GROVE, CA 92641  
Year: 1998  
County Code: 30  
Air Basin: SC  
Facility ID: 35288  
Air District Name: SC  
SIC Code: 3674  
Air District Name: SOUTH COAST AQMD  
Community Health Air Pollution Info System: Not reported  
Consolidated Emission Reporting Rule: Not reported  
Total Organic Hydrocarbon Gases Tons/Yr: 4  
Reactive Organic Gases Tons/Yr: 2  
Carbon Monoxide Emissions Tons/Yr: 1  
NOX - Oxides of Nitrogen Tons/Yr: 2  
SOX - Oxides of Sulphur Tons/Yr: 0  
Particulate Matter Tons/Yr: 0  
Part. Matter 10 Micrometers and Smlr Tons/Yr:0

Name: LINFINITY MICROELECTRONICS INC  
Address: 11652 MARKON DR  
City,State,Zip: GARDEN GROVE, CA 92641  
Year: 1999  
County Code: 30  
Air Basin: SC  
Facility ID: 35288  
Air District Name: SC  
SIC Code: 3674  
Air District Name: SOUTH COAST AQMD  
Community Health Air Pollution Info System: Not reported  
Consolidated Emission Reporting Rule: Not reported  
Total Organic Hydrocarbon Gases Tons/Yr: 4  
Reactive Organic Gases Tons/Yr: 2  
Carbon Monoxide Emissions Tons/Yr: 1  
NOX - Oxides of Nitrogen Tons/Yr: 2  
SOX - Oxides of Sulphur Tons/Yr: 0



Map ID  
Direction  
Distance  
Elevation

MAP FINDINGS

Site

Database(s)

EDR ID Number  
EPA ID Number

**LINFINITY MICROELECTRONICS INC (Continued)**

**1000247344**

Particulate Matter Tons/Yr: 0  
Part. Matter 10 Micrometers and Smllr Tons/Yr:0

Name: LINFINITY MICROELECTRONICS INC  
Address: 11652 MARKON DR  
City,State,Zip: GARDEN GROVE, CA 92641  
Year: 2000  
County Code: 30  
Air Basin: SC  
Facility ID: 35288  
Air District Name: SC  
SIC Code: 3674  
Air District Name: SOUTH COAST AQMD  
Community Health Air Pollution Info System: Not reported  
Consolidated Emission Reporting Rule: Not reported  
Total Organic Hydrocarbon Gases Tons/Yr: 4  
Reactive Organic Gases Tons/Yr: 2  
Carbon Monoxide Emissions Tons/Yr: 1  
NOX - Oxides of Nitrogen Tons/Yr: 2  
SOX - Oxides of Sulphur Tons/Yr: 0  
Particulate Matter Tons/Yr: 0  
Part. Matter 10 Micrometers and Smllr Tons/Yr:0

Name: LINFINITY MICROELECTRONICS INC  
Address: 11652 MARKON DR  
City,State,Zip: GARDEN GROVE, CA 92641  
Year: 2001  
County Code: 30  
Air Basin: SC  
Facility ID: 35288  
Air District Name: SC  
SIC Code: 3674  
Air District Name: SOUTH COAST AQMD  
Community Health Air Pollution Info System: Not reported  
Consolidated Emission Reporting Rule: Not reported  
Total Organic Hydrocarbon Gases Tons/Yr: 4  
Reactive Organic Gases Tons/Yr: 3  
Carbon Monoxide Emissions Tons/Yr: 1  
NOX - Oxides of Nitrogen Tons/Yr: 2  
SOX - Oxides of Sulphur Tons/Yr: 0  
Particulate Matter Tons/Yr: 0  
Part. Matter 10 Micrometers and Smllr Tons/Yr:0

**HAZNET:**

Name: MICROSEMI CORP  
Address: 11652 MARKON DR  
Address 2: Not reported  
City,State,Zip: GARDEN GROVE, CA 928411811  
Contact: ROB NORWOOD, EHS&S MANAGER  
Telephone: 7147996587  
Mailing Name: Not reported  
Mailing Address: 11861 WESTERN AVE  
  
Year: 2017  
Gepaid: CAD047787205  
TSD EPA ID: NVT330010000  
CA Waste Code: 141 - Off-specification, aged or surplus inorganics

Map ID  
Direction  
Distance  
Elevation

MAP FINDINGS

Site

Database(s)

EDR ID Number  
EPA ID Number

**LINFINITY MICROELECTRONICS INC (Continued)**

**1000247344**

Disposal Method:	H039 - Other Recovery Of Reclamation For Reuse Including Acid Regeneration, Organics Recovery Ect
Tons:	0.14595
Year:	2017
Gepaid:	CAD047787205
TSD EPA ID:	NVT330010000
CA Waste Code:	141 - Off-specification, aged or surplus inorganics
Disposal Method:	H141 - Storage, Bulking, And/Or Transfer Off Site--No Treatment/Reovery (H010-H129) Or (H131-H135)
Tons:	0.34
Year:	2017
Gepaid:	CAD047787205
TSD EPA ID:	MXC130619001
CA Waste Code:	551 - Laboratory waste chemicals
Disposal Method:	H039 - Other Recovery Of Reclamation For Reuse Including Acid Regeneration, Organics Recovery Ect
Tons:	0.01
Year:	2017
Gepaid:	CAD047787205
TSD EPA ID:	AZR000501510
CA Waste Code:	181 - Other inorganic solid waste
Disposal Method:	H141 - Storage, Bulking, And/Or Transfer Off Site--No Treatment/Reovery (H010-H129) Or (H131-H135)
Tons:	0.06
Year:	2017
Gepaid:	CAD047787205
TSD EPA ID:	AZR000501510
CA Waste Code:	352 - Other organic solids
Disposal Method:	H141 - Storage, Bulking, And/Or Transfer Off Site--No Treatment/Reovery (H010-H129) Or (H131-H135)
Tons:	0.1525
Year:	2017
Gepaid:	CAD047787205
TSD EPA ID:	AZR000501510
CA Waste Code:	513 - Empty containers less than 30 gallons
Disposal Method:	H141 - Storage, Bulking, And/Or Transfer Off Site--No Treatment/Reovery (H010-H129) Or (H131-H135)
Tons:	0.08
Year:	2017
Gepaid:	CAD047787205
TSD EPA ID:	CAD009007626
CA Waste Code:	151 - Asbestos containing waste
Disposal Method:	H132 - Landfill Or Surface Impoundment That Will Be Closed As Landfill( To Include On-Site Treatment And/Or Stabilization)
Tons:	1.84
Year:	2017
Gepaid:	CAD047787205
TSD EPA ID:	CAD028409019
CA Waste Code:	551 - Laboratory waste chemicals
Disposal Method:	H141 - Storage, Bulking, And/Or Transfer Off Site--No

Map ID  
Direction  
Distance  
Elevation

MAP FINDINGS

Site

Database(s)

EDR ID Number  
EPA ID Number

**LINFINITY MICROELECTRONICS INC (Continued)**

**1000247344**

Tons:	Treatment/Reovery (H010-H129) Or (H131-H135) 0.0725
Year:	2017
Gepaid:	CAD047787205
TSD EPA ID:	AZR000501510
CA Waste Code:	141 - Off-specification, aged or surplus inorganics
Disposal Method:	H141 - Storage, Bulking, And/Or Transfer Off Site--No Treatment/Reovery (H010-H129) Or (H131-H135)
Tons:	0.09
Year:	2017
Gepaid:	CAD047787205
TSD EPA ID:	CAT080013352
CA Waste Code:	221 - Waste oil and mixed oil
Disposal Method:	H039 - Other Recovery Of Reclamation For Reuse Including Acid Regeneration, Organics Recovery Ect
Tons:	0.3154

[Click this hyperlink](#) while viewing on your computer to access  
198 additional CA HAZNET: record(s) in the EDR Site Report.

**Additional Info:**

Year:	2003
Gen EPA ID:	CAD047787205
Shipment Date:	20030828
Creation Date:	8/25/2004 13:12:28
Receipt Date:	20030828
Manifest ID:	99115581
Trans EPA ID:	TX0000938886
Trans Name:	Not reported
Trans 2 EPA ID:	Not reported
Trans 2 Name:	Not reported
TSD EPA ID:	CAD044429835
Trans Name:	Not reported
TSD EPA ID:	Not reported
TSD EPA Name:	Not reported
Waste Code Description:	213 - Hydrocarbon solvents (benzene, hexane, Stoddard, etc.
RCRA Code:	F003
Meth Code:	R01 - Recycler
Quantity Tons:	0.15
Waste Quantity:	300
Quantity Unit:	P
Additional Code 1:	Not reported
Additional Code 2:	Not reported
Additional Code 3:	Not reported
Additional Code 4:	Not reported
Additional Code 5:	Not reported
Shipment Date:	20030828
Creation Date:	8/25/2004 13:12:28
Receipt Date:	20030828
Manifest ID:	99115581
Trans EPA ID:	TX0000938886
Trans Name:	Not reported

Map ID  
Direction  
Distance  
Elevation

MAP FINDINGS

Site

Database(s)

EDR ID Number  
EPA ID Number

**LINFINITY MICROELECTRONICS INC (Continued)**

**1000247344**

Trans 2 EPA ID:	Not reported
Trans 2 Name:	Not reported
TSDF EPA ID:	CAD044429835
Trans Name:	Not reported
TSDF Alt EPA ID:	Not reported
TSDF Alt Name:	Not reported
Waste Code Description:	214 - Unspecified solvent mixture
RCRA Code:	D001
Meth Code:	R01 - Recycler
Quantity Tons:	0.25
Waste Quantity:	500
Quantity Unit:	P
Additional Code 1:	Not reported
Additional Code 2:	Not reported
Additional Code 3:	Not reported
Additional Code 4:	Not reported
Additional Code 5:	Not reported
Shipment Date:	20030326
Creation Date:	5/9/2007 18:30:21
Receipt Date:	20030403
Manifest ID:	99301164
Trans EPA ID:	TX0000938886
Trans Name:	Not reported
Trans 2 EPA ID:	Not reported
Trans 2 Name:	Not reported
TSDF EPA ID:	CAD044429835
Trans Name:	Not reported
TSDF Alt EPA ID:	HAHQ36045257
TSDF Alt Name:	Not reported
Waste Code Description:	352 - Other organic solids
RCRA Code:	Not reported
Meth Code:	D99 - Disposal, Other
Quantity Tons:	0.09
Waste Quantity:	180
Quantity Unit:	P
Additional Code 1:	Not reported
Additional Code 2:	Not reported
Additional Code 3:	Not reported
Additional Code 4:	Not reported
Additional Code 5:	Not reported
Shipment Date:	20030326
Creation Date:	5/9/2007 18:30:21
Receipt Date:	20030403
Manifest ID:	99301164
Trans EPA ID:	TX0000938886
Trans Name:	Not reported
Trans 2 EPA ID:	Not reported
Trans 2 Name:	Not reported
TSDF EPA ID:	CAD044429835
Trans Name:	Not reported
TSDF Alt EPA ID:	HAHQ36045257
TSDF Alt Name:	Not reported
Waste Code Description:	122 - Alkaline solution without metals (pH > 12.5)
RCRA Code:	D002
Meth Code:	D99 - Disposal, Other

Map ID  
Direction  
Distance  
Elevation

MAP FINDINGS

Site

Database(s)

EDR ID Number  
EPA ID Number

**LINFINITY MICROELECTRONICS INC (Continued)**

**1000247344**

Quantity Tons:	0.6
Waste Quantity:	1200
Quantity Unit:	P
Additional Code 1:	Not reported
Additional Code 2:	Not reported
Additional Code 3:	Not reported
Additional Code 4:	Not reported
Additional Code 5:	Not reported
Shipment Date:	20030326
Creation Date:	5/9/2007 18:30:21
Receipt Date:	20030403
Manifest ID:	99301164
Trans EPA ID:	TX0000938886
Trans Name:	Not reported
Trans 2 EPA ID:	Not reported
Trans 2 Name:	Not reported
TSDF EPA ID:	CAD044429835
Trans Name:	Not reported
TSDF Alt EPA ID:	HAHQ36045257
TSDF Alt Name:	Not reported
Waste Code Description:	181 - Other inorganic solid waste Organics
RCRA Code:	Not reported
Meth Code:	D99 - Disposal, Other
Quantity Tons:	0.125
Waste Quantity:	250
Quantity Unit:	P
Additional Code 1:	Not reported
Additional Code 2:	Not reported
Additional Code 3:	Not reported
Additional Code 4:	Not reported
Additional Code 5:	Not reported
Shipment Date:	20030326
Creation Date:	5/9/2007 18:30:21
Receipt Date:	20030403
Manifest ID:	99301164
Trans EPA ID:	TX0000938886
Trans Name:	Not reported
Trans 2 EPA ID:	Not reported
Trans 2 Name:	Not reported
TSDF EPA ID:	CAD044429835
Trans Name:	Not reported
TSDF Alt EPA ID:	HAHQ36045257
TSDF Alt Name:	Not reported
Waste Code Description:	214 - Unspecified solvent mixture
RCRA Code:	D001
Meth Code:	R01 - Recycler
Quantity Tons:	0.15
Waste Quantity:	300
Quantity Unit:	P
Additional Code 1:	Not reported
Additional Code 2:	Not reported
Additional Code 3:	Not reported
Additional Code 4:	Not reported
Additional Code 5:	Not reported

Map ID  
Direction  
Distance  
Elevation

MAP FINDINGS

Site

Database(s)

EDR ID Number  
EPA ID Number

**LINFINITY MICROELECTRONICS INC (Continued)**

**1000247344**

Shipment Date: 20030219  
Creation Date: 5/19/2003 18:32:02  
Receipt Date: 20030219  
Manifest ID: 21835457  
Trans EPA ID: TX0000938886  
Trans Name: Not reported  
Trans 2 EPA ID: Not reported  
Trans 2 Name: Not reported  
TSDF EPA ID: CAD044429835  
Trans Name: Not reported  
TSDF Alt EPA ID: CAD044429835  
TSDF Alt Name: Not reported  
Waste Code Description: 122 - Alkaline solution without metals (pH > 12.5)  
RCRA Code: D002  
Meth Code: D99 - Disposal, Other  
Quantity Tons: 1.05  
Waste Quantity: 2100  
Quantity Unit: P  
Additional Code 1: Not reported  
Additional Code 2: Not reported  
Additional Code 3: Not reported  
Additional Code 4: Not reported  
Additional Code 5: Not reported

Shipment Date: 20030219  
Creation Date: 5/19/2003 18:32:02  
Receipt Date: 20030219  
Manifest ID: 21835457  
Trans EPA ID: TX0000938886  
Trans Name: Not reported  
Trans 2 EPA ID: Not reported  
Trans 2 Name: Not reported  
TSDF EPA ID: CAD044429835  
Trans Name: Not reported  
TSDF Alt EPA ID: CAD044429835  
TSDF Alt Name: Not reported  
Waste Code Description: 214 - Unspecified solvent mixture  
RCRA Code: D001  
Meth Code: R01 - Recycler  
Quantity Tons: 0.8  
Waste Quantity: 1600  
Quantity Unit: P  
Additional Code 1: Not reported  
Additional Code 2: Not reported  
Additional Code 3: Not reported  
Additional Code 4: Not reported  
Additional Code 5: Not reported

Shipment Date: 20030219  
Creation Date: 5/19/2003 18:32:02  
Receipt Date: 20030219  
Manifest ID: 21835457  
Trans EPA ID: TX0000938886  
Trans Name: Not reported  
Trans 2 EPA ID: Not reported  
Trans 2 Name: Not reported  
TSDF EPA ID: CAD044429835

Map ID  
Direction  
Distance  
Elevation

MAP FINDINGS

Site

Database(s)

EDR ID Number  
EPA ID Number

**LINFINITY MICROELECTRONICS INC (Continued)**

**1000247344**

Trans Name: Not reported  
TSDF Alt EPA ID: CAD044429835  
TSDF Alt Name: Not reported  
Waste Code Description: 352 - Other organic solids  
RCRA Code: Not reported  
Meth Code: D99 - Disposal, Other  
Quantity Tons: 0.15  
Waste Quantity: 300  
Quantity Unit: P  
Additional Code 1: Not reported  
Additional Code 2: Not reported  
Additional Code 3: Not reported  
Additional Code 4: Not reported  
Additional Code 5: Not reported

**Additional Info:**

Year: 2013  
Gen EPA ID: CAD047787205

Shipment Date: 20130821  
Creation Date: 1/11/2014 22:15:06  
Receipt Date: 20130826  
Manifest ID: 006006520FLE  
Trans EPA ID: NJD986607380  
Trans Name: MAUMEE EXPRESS INC  
Trans 2 EPA ID: Not reported  
Trans 2 Name: Not reported  
TSDF EPA ID: ARD981057870  
Trans Name: RINECO  
TSDF Alt EPA ID: Not reported  
TSDF Alt Name: Not reported  
Waste Code Description: 343 - Unspecified organic liquid mixture  
RCRA Code: D002  
Meth Code: H061 - Fuel Blending Prior To Energy Recovery At Another Site  
Quantity Tons: 0.374  
Waste Quantity: 110  
Quantity Unit: G  
Additional Code 1: Not reported  
Additional Code 2: Not reported  
Additional Code 3: Not reported  
Additional Code 4: Not reported  
Additional Code 5: Not reported

Shipment Date: 20130821  
Creation Date: 1/11/2014 22:15:06  
Receipt Date: 20130826  
Manifest ID: 006006520FLE  
Trans EPA ID: NJD986607380  
Trans Name: MAUMEE EXPRESS INC  
Trans 2 EPA ID: Not reported  
Trans 2 Name: Not reported  
TSDF EPA ID: ARD981057870  
Trans Name: RINECO  
TSDF Alt EPA ID: Not reported  
TSDF Alt Name: Not reported  
Waste Code Description: 343 - Unspecified organic liquid mixture  
RCRA Code: D001

Map ID  
Direction  
Distance  
Elevation

MAP FINDINGS

Site

Database(s)

EDR ID Number  
EPA ID Number

**LINFINITY MICROELECTRONICS INC (Continued)**

**1000247344**

Meth Code: H061 - Fuel Blending Prior To Energy Recovery At Another Site  
Quantity Tons: 0.187  
Waste Quantity: 55  
Quantity Unit: G  
Additional Code 1: Not reported  
Additional Code 2: Not reported  
Additional Code 3: Not reported  
Additional Code 4: Not reported  
Additional Code 5: Not reported

Shipment Date: 20130821  
Creation Date: 1/11/2014 22:15:06  
Receipt Date: 20130826  
Manifest ID: 006006520FLE  
Trans EPA ID: NJD986607380  
Trans Name: MAUMEE EXPRESS INC  
Trans 2 EPA ID: Not reported  
Trans 2 Name: Not reported  
TSDf EPA ID: ARD981057870  
Trans Name: RINECO  
TSDf Alt EPA ID: Not reported  
TSDf Alt Name: Not reported  
Waste Code Description: 352 - Other organic solids  
RCRA Code: Not reported  
Meth Code: H061 - Fuel Blending Prior To Energy Recovery At Another Site  
Quantity Tons: 0.2  
Waste Quantity: 400  
Quantity Unit: P  
Additional Code 1: Not reported  
Additional Code 2: Not reported  
Additional Code 3: Not reported  
Additional Code 4: Not reported  
Additional Code 5: Not reported

Shipment Date: 20130821  
Creation Date: 1/11/2014 22:15:06  
Receipt Date: 20130826  
Manifest ID: 006006520FLE  
Trans EPA ID: NJD986607380  
Trans Name: MAUMEE EXPRESS INC  
Trans 2 EPA ID: Not reported  
Trans 2 Name: Not reported  
TSDf EPA ID: ARD981057870  
Trans Name: RINECO  
TSDf Alt EPA ID: Not reported  
TSDf Alt Name: Not reported  
Waste Code Description: 352 - Other organic solids  
RCRA Code: Not reported  
Meth Code: H061 - Fuel Blending Prior To Energy Recovery At Another Site  
Quantity Tons: 0.075  
Waste Quantity: 150  
Quantity Unit: P  
Additional Code 1: Not reported  
Additional Code 2: Not reported  
Additional Code 3: Not reported  
Additional Code 4: Not reported  
Additional Code 5: Not reported



Map ID  
Direction  
Distance  
Elevation

MAP FINDINGS

Site

Database(s)

EDR ID Number  
EPA ID Number

**LINFINITY MICROELECTRONICS INC (Continued)**

**1000247344**

Shipment Date: 20130821  
Creation Date: 1/11/2014 22:15:06  
Receipt Date: 20130826  
Manifest ID: 006006521FLE  
Trans EPA ID: NJD986607380  
Trans Name: MAUMEE EXPRESS INC  
Trans 2 EPA ID: Not reported  
Trans 2 Name: Not reported  
TSDF EPA ID: ARD981057870  
Trans Name: RINECO  
TSDF Alt EPA ID: Not reported  
TSDF Alt Name: Not reported  
Waste Code Description: 221 - Waste oil and mixed oil  
RCRA Code: Not reported  
Meth Code: H061 - Fuel Blending Prior To Energy Recovery At Another Site  
Quantity Tons: 0.152  
Waste Quantity: 40  
Quantity Unit: G  
Additional Code 1: Not reported  
Additional Code 2: Not reported  
Additional Code 3: Not reported  
Additional Code 4: Not reported  
Additional Code 5: Not reported

Shipment Date: 20130521  
Creation Date: 10/30/2013 22:15:21  
Receipt Date: 20130603  
Manifest ID: 006011244FLE  
Trans EPA ID: NJD986607380  
Trans Name: MAUMEE EXPRESS INC  
Trans 2 EPA ID: Not reported  
Trans 2 Name: Not reported  
TSDF EPA ID: ARD981057870  
Trans Name: RINECO  
TSDF Alt EPA ID: Not reported  
TSDF Alt Name: Not reported  
Waste Code Description: 213 - Hydrocarbon solvents (benzene, hexane, Stoddard, etc.  
RCRA Code: F003  
Meth Code: H061 - Fuel Blending Prior To Energy Recovery At Another Site  
Quantity Tons: 0.22935  
Waste Quantity: 55  
Quantity Unit: G  
Additional Code 1: D001  
Additional Code 2: Not reported  
Additional Code 3: Not reported  
Additional Code 4: Not reported  
Additional Code 5: Not reported

Shipment Date: 20130521  
Creation Date: 10/30/2013 22:15:21  
Receipt Date: 20130603  
Manifest ID: 006011245FLE  
Trans EPA ID: NJD986607380  
Trans Name: MAUMEE EXPRESS INC  
Trans 2 EPA ID: Not reported  
Trans 2 Name: Not reported  
TSDF EPA ID: ARD981057870

Map ID  
Direction  
Distance  
Elevation

MAP FINDINGS

Site

Database(s)

EDR ID Number  
EPA ID Number

**LINFINITY MICROELECTRONICS INC (Continued)**

**1000247344**

Trans Name: RINECO  
TSDF Alt EPA ID: Not reported  
TSDF Alt Name: Not reported  
Waste Code Description: 352 - Other organic solids  
RCRA Code: Not reported  
Meth Code: H061 - Fuel Blending Prior To Energy Recovery At Another Site  
Quantity Tons: 0.2  
Waste Quantity: 400  
Quantity Unit: P  
Additional Code 1: Not reported  
Additional Code 2: Not reported  
Additional Code 3: Not reported  
Additional Code 4: Not reported  
Additional Code 5: Not reported

Shipment Date: 20130521  
Creation Date: 10/30/2013 22:15:21  
Receipt Date: 20130603  
Manifest ID: 006011244FLE  
Trans EPA ID: NJD986607380  
Trans Name: MAUMEE EXPRESS INC  
Trans 2 EPA ID: Not reported  
Trans 2 Name: Not reported  
TSDF EPA ID: ARD981057870  
Trans Name: RINECO  
TSDF Alt EPA ID: Not reported  
TSDF Alt Name: Not reported  
Waste Code Description: - Not reported  
RCRA Code: Not reported  
Meth Code: H061 - Fuel Blending Prior To Energy Recovery At Another Site  
Quantity Tons: Not reported  
Waste Quantity: Not reported  
Quantity Unit: Not reported  
Additional Code 1: Not reported  
Additional Code 2: Not reported  
Additional Code 3: Not reported  
Additional Code 4: Not reported  
Additional Code 5: Not reported

Shipment Date: 20130521  
Creation Date: 10/30/2013 22:15:21  
Receipt Date: 20130603  
Manifest ID: 006011244FLE  
Trans EPA ID: NJD986607380  
Trans Name: MAUMEE EXPRESS INC  
Trans 2 EPA ID: Not reported  
Trans 2 Name: Not reported  
TSDF EPA ID: ARD981057870  
Trans Name: RINECO  
TSDF Alt EPA ID: Not reported  
TSDF Alt Name: Not reported  
Waste Code Description: 343 - Unspecified organic liquid mixture  
RCRA Code: D001  
Meth Code: H061 - Fuel Blending Prior To Energy Recovery At Another Site  
Quantity Tons: 0.187  
Waste Quantity: 55  
Quantity Unit: G

Map ID  
Direction  
Distance  
Elevation

MAP FINDINGS

Site

Database(s)

EDR ID Number  
EPA ID Number

**LINFINITY MICROELECTRONICS INC (Continued)**

**1000247344**

Additional Code 1:	Not reported
Additional Code 2:	Not reported
Additional Code 3:	Not reported
Additional Code 4:	Not reported
Additional Code 5:	Not reported
Shipment Date:	20130521
Creation Date:	10/30/2013 22:15:21
Receipt Date:	20130603
Manifest ID:	006011244FLE
Trans EPA ID:	NJD986607380
Trans Name:	MAUMEE EXPRESS INC
Trans 2 EPA ID:	Not reported
Trans 2 Name:	Not reported
TSDF EPA ID:	ARD981057870
Trans Name:	RINECO
TSDF Alt EPA ID:	Not reported
TSDF Alt Name:	Not reported
Waste Code Description:	343 - Unspecified organic liquid mixture
RCRA Code:	D002
Meth Code:	H061 - Fuel Blending Prior To Energy Recovery At Another Site
Quantity Tons:	0.374
Waste Quantity:	110
Quantity Unit:	G
Additional Code 1:	Not reported
Additional Code 2:	Not reported
Additional Code 3:	Not reported
Additional Code 4:	Not reported
Additional Code 5:	Not reported

**Additional Info:**

Year:	1998
Gen EPA ID:	CAD047787205

Shipment Date:	19981229
Creation Date:	2/26/1999 0:00:00
Receipt Date:	19981231
Manifest ID:	96732598
Trans EPA ID:	ARD069748192
Trans Name:	Not reported
Trans 2 EPA ID:	Not reported
Trans 2 Name:	Not reported
TSDF EPA ID:	CAD044429835
Trans Name:	Not reported
TSDF Alt EPA ID:	Not reported
TSDF Alt Name:	Not reported
Waste Code Description:	352 - Other organic solids
RCRA Code:	Not reported
Meth Code:	D99 - Disposal, Other
Quantity Tons:	0.2
Waste Quantity:	400
Quantity Unit:	P
Additional Code 1:	Not reported
Additional Code 2:	Not reported
Additional Code 3:	Not reported
Additional Code 4:	Not reported
Additional Code 5:	Not reported

Map ID  
Direction  
Distance  
Elevation

MAP FINDINGS

Site

Database(s)

EDR ID Number  
EPA ID Number

**LINFINITY MICROELECTRONICS INC (Continued)**

**1000247344**

Shipment Date: 19981229  
Creation Date: 2/26/1999 0:00:00  
Receipt Date: 19981231  
Manifest ID: 96732598  
Trans EPA ID: ARD069748192  
Trans Name: Not reported  
Trans 2 EPA ID: Not reported  
Trans 2 Name: Not reported  
TSDF EPA ID: CAD044429835  
Trans Name: Not reported  
TSDF Alt EPA ID: Not reported  
TSDF Alt Name: Not reported  
Waste Code Description: 343 - Unspecified organic liquid mixture  
RCRA Code: D001  
Meth Code: D99 - Disposal, Other  
Quantity Tons: 0.2  
Waste Quantity: 400  
Quantity Unit: P  
Additional Code 1: Not reported  
Additional Code 2: Not reported  
Additional Code 3: Not reported  
Additional Code 4: Not reported  
Additional Code 5: Not reported

Shipment Date: 19981229  
Creation Date: 2/26/1999 0:00:00  
Receipt Date: 19981231  
Manifest ID: 96732598  
Trans EPA ID: ARD069748192  
Trans Name: Not reported  
Trans 2 EPA ID: Not reported  
Trans 2 Name: Not reported  
TSDF EPA ID: CAD044429835  
Trans Name: Not reported  
TSDF Alt EPA ID: Not reported  
TSDF Alt Name: Not reported  
Waste Code Description: 214 - Unspecified solvent mixture  
RCRA Code: D001  
Meth Code: R01 - Recycler  
Quantity Tons: 0.2  
Waste Quantity: 400  
Quantity Unit: P  
Additional Code 1: Not reported  
Additional Code 2: Not reported  
Additional Code 3: Not reported  
Additional Code 4: Not reported  
Additional Code 5: Not reported

Shipment Date: 19981124  
Creation Date: Not reported  
Receipt Date: Not reported  
Manifest ID: 97374698  
Trans EPA ID: ARD069748192  
Trans Name: Not reported  
Trans 2 EPA ID: Not reported  
Trans 2 Name: Not reported  
TSDF EPA ID: CAD044429835

Map ID  
Direction  
Distance  
Elevation

MAP FINDINGS

Site

Database(s)

EDR ID Number  
EPA ID Number

**LINFINITY MICROELECTRONICS INC (Continued)**

**1000247344**

Trans Name: Not reported  
TSDF Alt EPA ID: Not reported  
TSDF Alt Name: Not reported  
Waste Code Description: 221 - Waste oil and mixed oil  
RCRA Code: Not reported  
Meth Code: D99 - Disposal, Other  
Quantity Tons: 0.2  
Waste Quantity: 400  
Quantity Unit: P  
Additional Code 1: Not reported  
Additional Code 2: Not reported  
Additional Code 3: Not reported  
Additional Code 4: Not reported  
Additional Code 5: Not reported

Shipment Date: 19981124  
Creation Date: 5/17/1999 0:00:00  
Receipt Date: 19981124  
Manifest ID: 97374698  
Trans EPA ID: ARD069748192  
Trans Name: Not reported  
Trans 2 EPA ID: Not reported  
Trans 2 Name: Not reported  
TSDF EPA ID: CAD044429835  
Trans Name: Not reported  
TSDF Alt EPA ID: Not reported  
TSDF Alt Name: Not reported  
Waste Code Description: 352 - Other organic solids  
RCRA Code: Not reported  
Meth Code: D99 - Disposal, Other  
Quantity Tons: 0.2  
Waste Quantity: 400  
Quantity Unit: P  
Additional Code 1: Not reported  
Additional Code 2: Not reported  
Additional Code 3: Not reported  
Additional Code 4: Not reported  
Additional Code 5: Not reported

Shipment Date: 19981124  
Creation Date: 5/17/1999 0:00:00  
Receipt Date: 19981124  
Manifest ID: 97374698  
Trans EPA ID: ARD069748192  
Trans Name: Not reported  
Trans 2 EPA ID: Not reported  
Trans 2 Name: Not reported  
TSDF EPA ID: CAD044429835  
Trans Name: Not reported  
TSDF Alt EPA ID: Not reported  
TSDF Alt Name: Not reported  
Waste Code Description: 214 - Unspecified solvent mixture  
RCRA Code: D001  
Meth Code: R01 - Recycler  
Quantity Tons: 0.15  
Waste Quantity: 300  
Quantity Unit: P

Map ID  
Direction  
Distance  
Elevation

MAP FINDINGS

Site

Database(s)

EDR ID Number  
EPA ID Number

**LINFINITY MICROELECTRONICS INC (Continued)**

**1000247344**

Additional Code 1: Not reported  
Additional Code 2: Not reported  
Additional Code 3: Not reported  
Additional Code 4: Not reported  
Additional Code 5: Not reported

Shipment Date: 19981124  
Creation Date: 5/17/1999 0:00:00  
Receipt Date: 19981124  
Manifest ID: 97374698  
Trans EPA ID: ARD069748192  
Trans Name: Not reported  
Trans 2 EPA ID: Not reported  
Trans 2 Name: Not reported  
TSDF EPA ID: CAD044429835  
Trans Name: Not reported  
TSDF Alt EPA ID: Not reported  
TSDF Alt Name: Not reported  
Waste Code Description: 343 - Unspecified organic liquid mixture  
RCRA Code: D001  
Meth Code: D99 - Disposal, Other  
Quantity Tons: 0.2  
Waste Quantity: 400  
Quantity Unit: P  
Additional Code 1: Not reported  
Additional Code 2: Not reported  
Additional Code 3: Not reported  
Additional Code 4: Not reported  
Additional Code 5: Not reported

Shipment Date: 19981124  
Creation Date: 5/17/1999 0:00:00  
Receipt Date: 19981124  
Manifest ID: 97374698  
Trans EPA ID: ARD069748192  
Trans Name: Not reported  
Trans 2 EPA ID: Not reported  
Trans 2 Name: Not reported  
TSDF EPA ID: CAD044429835  
Trans Name: Not reported  
TSDF Alt EPA ID: Not reported  
TSDF Alt Name: Not reported  
Waste Code Description: 213 - Hydrocarbon solvents (benzene, hexane, Stoddard, etc.  
RCRA Code: D001  
Meth Code: R01 - Recycler  
Quantity Tons: 0.2  
Waste Quantity: 400  
Quantity Unit: P  
Additional Code 1: Not reported  
Additional Code 2: Not reported  
Additional Code 3: Not reported  
Additional Code 4: Not reported  
Additional Code 5: Not reported

Shipment Date: 19981027  
Creation Date: 12/10/1998 0:00:00  
Receipt Date: 19981028

Map ID  
Direction  
Distance  
Elevation

MAP FINDINGS

Site

Database(s)

EDR ID Number  
EPA ID Number

**LINFINITY MICROELECTRONICS INC (Continued)**

**1000247344**

Manifest ID: 96732602  
Trans EPA ID: ARD069748192  
Trans Name: Not reported  
Trans 2 EPA ID: Not reported  
Trans 2 Name: Not reported  
TSDF EPA ID: CAD044429835  
Trans Name: Not reported  
TSDF Alt EPA ID: Not reported  
TSDF Alt Name: Not reported  
Waste Code Description: 343 - Unspecified organic liquid mixture  
RCRA Code: D001  
Meth Code: D99 - Disposal, Other  
Quantity Tons: 0.2  
Waste Quantity: 400  
Quantity Unit: P  
Additional Code 1: Not reported  
Additional Code 2: Not reported  
Additional Code 3: Not reported  
Additional Code 4: Not reported  
Additional Code 5: Not reported

Shipment Date: 19981027  
Creation Date: 12/10/1998 0:00:00  
Receipt Date: 19981028  
Manifest ID: 96732602  
Trans EPA ID: ARD069748192  
Trans Name: Not reported  
Trans 2 EPA ID: Not reported  
Trans 2 Name: Not reported  
TSDF EPA ID: CAD044429835  
Trans Name: Not reported  
TSDF Alt EPA ID: Not reported  
TSDF Alt Name: Not reported  
Waste Code Description: 214 - Unspecified solvent mixture  
RCRA Code: D001  
Meth Code: R01 - Recycler  
Quantity Tons: 0.2  
Waste Quantity: 400  
Quantity Unit: P  
Additional Code 1: Not reported  
Additional Code 2: Not reported  
Additional Code 3: Not reported  
Additional Code 4: Not reported  
Additional Code 5: Not reported

Additional Info:  
Year: 1996  
Gen EPA ID: CAD047787205

Shipment Date: 19961014  
Creation Date: 9/12/1997 0:00:00  
Receipt Date: 19961015  
Manifest ID: 95364175  
Trans EPA ID: ARD069748192  
Trans Name: Not reported  
Trans 2 EPA ID: Not reported  
Trans 2 Name: Not reported

Map ID  
Direction  
Distance  
Elevation

MAP FINDINGS

Site

Database(s)

EDR ID Number  
EPA ID Number

**LINFINITY MICROELECTRONICS INC (Continued)**

**1000247344**

TSDF EPA ID: CAD044429835  
Trans Name: Not reported  
TSDF Alt EPA ID: CAD044429835  
TSDF Alt Name: Not reported  
Waste Code Description: 513 - Empty containers less than 30 gallons  
RCRA Code: Not reported  
Meth Code: D99 - Disposal, Other  
Quantity Tons: 0.0125  
Waste Quantity: 25  
Quantity Unit: P  
Additional Code 1: Not reported  
Additional Code 2: Not reported  
Additional Code 3: Not reported  
Additional Code 4: Not reported  
Additional Code 5: Not reported

Shipment Date: 19961014  
Creation Date: 9/12/1997 0:00:00  
Receipt Date: 19961015  
Manifest ID: 95364175  
Trans EPA ID: ARD069748192  
Trans Name: Not reported  
Trans 2 EPA ID: Not reported  
Trans 2 Name: Not reported  
TSDF EPA ID: CAD044429835  
Trans Name: Not reported  
TSDF Alt EPA ID: CAD044429835  
TSDF Alt Name: Not reported  
Waste Code Description: 352 - Other organic solids  
RCRA Code: D001  
Meth Code: D99 - Disposal, Other  
Quantity Tons: 0.125  
Waste Quantity: 250  
Quantity Unit: P  
Additional Code 1: Not reported  
Additional Code 2: Not reported  
Additional Code 3: Not reported  
Additional Code 4: Not reported  
Additional Code 5: Not reported

Shipment Date: 19961014  
Creation Date: 9/12/1997 0:00:00  
Receipt Date: 19961015  
Manifest ID: 95364175  
Trans EPA ID: ARD069748192  
Trans Name: Not reported  
Trans 2 EPA ID: Not reported  
Trans 2 Name: Not reported  
TSDF EPA ID: CAD044429835  
Trans Name: Not reported  
TSDF Alt EPA ID: CAD044429835  
TSDF Alt Name: Not reported  
Waste Code Description: 214 - Unspecified solvent mixture  
RCRA Code: D001  
Meth Code: R01 - Recycler  
Quantity Tons: 0.8  
Waste Quantity: 1600



Map ID  
Direction  
Distance  
Elevation

MAP FINDINGS

Site

Database(s)

EDR ID Number  
EPA ID Number

**LINFINITY MICROELECTRONICS INC (Continued)**

**1000247344**

Quantity Unit:	P
Additional Code 1:	Not reported
Additional Code 2:	Not reported
Additional Code 3:	Not reported
Additional Code 4:	Not reported
Additional Code 5:	Not reported
Shipment Date:	19961014
Creation Date:	9/12/1997 0:00:00
Receipt Date:	19961015
Manifest ID:	95364175
Trans EPA ID:	ARD069748192
Trans Name:	Not reported
Trans 2 EPA ID:	Not reported
Trans 2 Name:	Not reported
TSDf EPA ID:	CAD044429835
Trans Name:	Not reported
TSDf Alt EPA ID:	CAD044429835
TSDf Alt Name:	Not reported
Waste Code Description:	223 - Unspecified oil-containing waste
RCRA Code:	Not reported
Meth Code:	D99 - Disposal, Other
Quantity Tons:	0.15
Waste Quantity:	300
Quantity Unit:	P
Additional Code 1:	Not reported
Additional Code 2:	Not reported
Additional Code 3:	Not reported
Additional Code 4:	Not reported
Additional Code 5:	Not reported
Shipment Date:	19960923
Creation Date:	5/30/1997 0:00:00
Receipt Date:	19960924
Manifest ID:	95282720
Trans EPA ID:	ARD069748192
Trans Name:	Not reported
Trans 2 EPA ID:	Not reported
Trans 2 Name:	Not reported
TSDf EPA ID:	CAD044429835
Trans Name:	Not reported
TSDf Alt EPA ID:	Not reported
TSDf Alt Name:	Not reported
Waste Code Description:	611 - Contaminated soil from site clean-ups
RCRA Code:	Not reported
Meth Code:	D99 - Disposal, Other
Quantity Tons:	0.1
Waste Quantity:	200
Quantity Unit:	P
Additional Code 1:	Not reported
Additional Code 2:	Not reported
Additional Code 3:	Not reported
Additional Code 4:	Not reported
Additional Code 5:	Not reported
Shipment Date:	19960923
Creation Date:	5/30/1997 0:00:00

Map ID  
Direction  
Distance  
Elevation

MAP FINDINGS

Site

Database(s)

EDR ID Number  
EPA ID Number

**LINFINITY MICROELECTRONICS INC (Continued)**

**1000247344**

Receipt Date:	19960924
Manifest ID:	95282720
Trans EPA ID:	ARD069748192
Trans Name:	Not reported
Trans 2 EPA ID:	Not reported
Trans 2 Name:	Not reported
TSDf EPA ID:	CAD044429835
Trans Name:	Not reported
TSDf Alt EPA ID:	Not reported
TSDf Alt Name:	Not reported
Waste Code Description:	281 - Adhesives
RCRA Code:	Not reported
Meth Code:	D99 - Disposal, Other
Quantity Tons:	0.125
Waste Quantity:	250
Quantity Unit:	P
Additional Code 1:	Not reported
Additional Code 2:	Not reported
Additional Code 3:	Not reported
Additional Code 4:	Not reported
Additional Code 5:	Not reported
Shipment Date:	19960923
Creation Date:	9/12/1997 0:00:00
Receipt Date:	19960924
Manifest ID:	95282717
Trans EPA ID:	ARD069748192
Trans Name:	Not reported
Trans 2 EPA ID:	Not reported
Trans 2 Name:	Not reported
TSDf EPA ID:	CAD044429835
Trans Name:	Not reported
TSDf Alt EPA ID:	CAD044429835
TSDf Alt Name:	Not reported
Waste Code Description:	791 - Liquids with pH < 2 792 Liquids with pH < 2 with metals
RCRA Code:	D002
Meth Code:	D99 - Disposal, Other
Quantity Tons:	0.025
Waste Quantity:	50
Quantity Unit:	P
Additional Code 1:	Not reported
Additional Code 2:	Not reported
Additional Code 3:	Not reported
Additional Code 4:	Not reported
Additional Code 5:	Not reported
Shipment Date:	19960923
Creation Date:	9/12/1997 0:00:00
Receipt Date:	19960924
Manifest ID:	95282717
Trans EPA ID:	ARD069748192
Trans Name:	Not reported
Trans 2 EPA ID:	Not reported
Trans 2 Name:	Not reported
TSDf EPA ID:	CAD044429835
Trans Name:	Not reported
TSDf Alt EPA ID:	CAD044429835

Map ID  
Direction  
Distance  
Elevation

MAP FINDINGS

Site

Database(s)

EDR ID Number  
EPA ID Number

**LINFINITY MICROELECTRONICS INC (Continued)**

**1000247344**

TSDF Alt Name: Not reported  
Waste Code Description: 122 - Alkaline solution without metals (pH > 12.5  
RCRA Code: D002  
Meth Code: D99 - Disposal, Other  
Quantity Tons: 0.015  
Waste Quantity: 30  
Quantity Unit: P  
Additional Code 1: Not reported  
Additional Code 2: Not reported  
Additional Code 3: Not reported  
Additional Code 4: Not reported  
Additional Code 5: Not reported

Shipment Date: 19960923  
Creation Date: 9/12/1997 0:00:00  
Receipt Date: 19960924  
Manifest ID: 95282717  
Trans EPA ID: ARD069748192  
Trans Name: Not reported  
Trans 2 EPA ID: Not reported  
Trans 2 Name: Not reported  
TSDF EPA ID: CAD044429835  
Trans Name: Not reported  
TSDF Alt EPA ID: CAD044429835  
TSDF Alt Name: Not reported  
Waste Code Description: 331 - Off-specification, aged, or surplus organics  
RCRA Code: D001  
Meth Code: D99 - Disposal, Other  
Quantity Tons: 0.125  
Waste Quantity: 250  
Quantity Unit: P  
Additional Code 1: Not reported  
Additional Code 2: Not reported  
Additional Code 3: Not reported  
Additional Code 4: Not reported  
Additional Code 5: Not reported

Shipment Date: 19960923  
Creation Date: 9/12/1997 0:00:00  
Receipt Date: 19960924  
Manifest ID: 95282717  
Trans EPA ID: ARD069748192  
Trans Name: Not reported  
Trans 2 EPA ID: Not reported  
Trans 2 Name: Not reported  
TSDF EPA ID: CAD044429835  
Trans Name: Not reported  
TSDF Alt EPA ID: CAD044429835  
TSDF Alt Name: Not reported  
Waste Code Description: 331 - Off-specification, aged, or surplus organics  
RCRA Code: D001  
Meth Code: D99 - Disposal, Other  
Quantity Tons: 0.125  
Waste Quantity: 250  
Quantity Unit: P  
Additional Code 1: Not reported  
Additional Code 2: Not reported

Map ID  
Direction  
Distance  
Elevation

MAP FINDINGS

Site

Database(s)

EDR ID Number  
EPA ID Number

**LINFINITY MICROELECTRONICS INC (Continued)**

**1000247344**

Additional Code 3: Not reported  
Additional Code 4: Not reported  
Additional Code 5: Not reported

Additional Info:

Year: 2011  
Gen EPA ID: CAD047787205

Shipment Date: 20111014  
Creation Date: 3/23/2012 20:30:11  
Receipt Date: 20111017  
Manifest ID: 004689407FLE  
Trans EPA ID: OKD981588791  
Trans Name: TRIAD TRANSPORT INC  
Trans 2 EPA ID: Not reported  
Trans 2 Name: Not reported  
TSDf EPA ID: ARD981057870  
Trans Name: RINECO  
TSDf Alt EPA ID: Not reported  
TSDf Alt Name: Not reported  
Waste Code Description: 213 - Hydrocarbon solvents (benzene, hexane, Stoddard, etc.  
RCRA Code: F003  
Meth Code: H061 - Fuel Blending Prior To Energy Recovery At Another Site  
Quantity Tons: 0.22935  
Waste Quantity: 55  
Quantity Unit: G  
Additional Code 1: D001  
Additional Code 2: Not reported  
Additional Code 3: Not reported  
Additional Code 4: Not reported  
Additional Code 5: Not reported

Shipment Date: 20111014  
Creation Date: 3/23/2012 20:30:11  
Receipt Date: 20111017  
Manifest ID: 004689407FLE  
Trans EPA ID: OKD981588791  
Trans Name: TRIAD TRANSPORT INC  
Trans 2 EPA ID: Not reported  
Trans 2 Name: Not reported  
TSDf EPA ID: ARD981057870  
Trans Name: RINECO  
TSDf Alt EPA ID: Not reported  
TSDf Alt Name: Not reported  
Waste Code Description: 352 - Other organic solids  
RCRA Code: Not reported  
Meth Code: H061 - Fuel Blending Prior To Energy Recovery At Another Site  
Quantity Tons: 0.05  
Waste Quantity: 100  
Quantity Unit: P  
Additional Code 1: Not reported  
Additional Code 2: Not reported  
Additional Code 3: Not reported  
Additional Code 4: Not reported  
Additional Code 5: Not reported

Shipment Date: 20111014

Map ID  
Direction  
Distance  
Elevation

MAP FINDINGS

Site

Database(s)

EDR ID Number  
EPA ID Number

**LINFINITY MICROELECTRONICS INC (Continued)**

**1000247344**

Creation Date: 3/23/2012 20:30:11  
Receipt Date: 20111017  
Manifest ID: 004689408FLE  
Trans EPA ID: OKD981588791  
Trans Name: TRIAD TRANSPORT INC  
Trans 2 EPA ID: Not reported  
Trans 2 Name: Not reported  
TSDF EPA ID: ARD981057870  
Trans Name: RINECO  
TSDF Alt EPA ID: Not reported  
TSDF Alt Name: Not reported  
Waste Code Description: 352 - Other organic solids  
RCRA Code: Not reported  
Meth Code: H061 - Fuel Blending Prior To Energy Recovery At Another Site  
Quantity Tons: 0.7  
Waste Quantity: 1400  
Quantity Unit: P  
Additional Code 1: Not reported  
Additional Code 2: Not reported  
Additional Code 3: Not reported  
Additional Code 4: Not reported  
Additional Code 5: Not reported

Shipment Date: 20111014  
Creation Date: 3/23/2012 20:30:11  
Receipt Date: 20111017  
Manifest ID: 004689407FLE  
Trans EPA ID: OKD981588791  
Trans Name: TRIAD TRANSPORT INC  
Trans 2 EPA ID: Not reported  
Trans 2 Name: Not reported  
TSDF EPA ID: ARD981057870  
Trans Name: RINECO  
TSDF Alt EPA ID: Not reported  
TSDF Alt Name: Not reported  
Waste Code Description: 343 - Unspecified organic liquid mixture  
RCRA Code: D001  
Meth Code: H061 - Fuel Blending Prior To Energy Recovery At Another Site  
Quantity Tons: 0.187  
Waste Quantity: 55  
Quantity Unit: G  
Additional Code 1: Not reported  
Additional Code 2: Not reported  
Additional Code 3: Not reported  
Additional Code 4: Not reported  
Additional Code 5: Not reported

Shipment Date: 20111014  
Creation Date: 3/23/2012 20:30:11  
Receipt Date: 20111017  
Manifest ID: 004689407FLE  
Trans EPA ID: OKD981588791  
Trans Name: TRIAD TRANSPORT INC  
Trans 2 EPA ID: Not reported  
Trans 2 Name: Not reported  
TSDF EPA ID: ARD981057870  
Trans Name: RINECO

Map ID  
Direction  
Distance  
Elevation

MAP FINDINGS

Site

Database(s)

EDR ID Number  
EPA ID Number

**LINFINITY MICROELECTRONICS INC (Continued)**

**1000247344**

TSDf Alt EPA ID: Not reported  
TSDf Alt Name: Not reported  
Waste Code Description: 343 - Unspecified organic liquid mixture  
RCRA Code: D002  
Meth Code: H061 - Fuel Blending Prior To Energy Recovery At Another Site  
Quantity Tons: 0.561  
Waste Quantity: 165  
Quantity Unit: G  
Additional Code 1: Not reported  
Additional Code 2: Not reported  
Additional Code 3: Not reported  
Additional Code 4: Not reported  
Additional Code 5: Not reported

Shipment Date: 20111014  
Creation Date: 3/23/2012 20:30:11  
Receipt Date: 20111017  
Manifest ID: 004689408FLE  
Trans EPA ID: OKD981588791  
Trans Name: TRIAD TRANSPORT INC  
Trans 2 EPA ID: Not reported  
Trans 2 Name: Not reported  
TSDf EPA ID: ARD981057870  
Trans Name: RINECO  
TSDf Alt EPA ID: Not reported  
TSDf Alt Name: Not reported  
Waste Code Description: 135 - Unspecified aqueous solution  
RCRA Code: Not reported  
Meth Code: H061 - Fuel Blending Prior To Energy Recovery At Another Site  
Quantity Tons: 0.231  
Waste Quantity: 55  
Quantity Unit: G  
Additional Code 1: Not reported  
Additional Code 2: Not reported  
Additional Code 3: Not reported  
Additional Code 4: Not reported  
Additional Code 5: Not reported

Shipment Date: 20110615  
Creation Date: 11/30/2011 18:30:29  
Receipt Date: 20110622  
Manifest ID: 004680934FLE  
Trans EPA ID: OKD981588791  
Trans Name: TRIAD TRANSPORT INC  
Trans 2 EPA ID: Not reported  
Trans 2 Name: Not reported  
TSDf EPA ID: ARD981057870  
Trans Name: RINECO  
TSDf Alt EPA ID: Not reported  
TSDf Alt Name: Not reported  
Waste Code Description: 343 - Unspecified organic liquid mixture  
RCRA Code: D001  
Meth Code: H061 - Fuel Blending Prior To Energy Recovery At Another Site  
Quantity Tons: 0.374  
Waste Quantity: 110  
Quantity Unit: G  
Additional Code 1: Not reported

Map ID  
Direction  
Distance  
Elevation

MAP FINDINGS

Site

Database(s)

EDR ID Number  
EPA ID Number

**LINFINITY MICROELECTRONICS INC (Continued)**

**1000247344**

Additional Code 2:	Not reported
Additional Code 3:	Not reported
Additional Code 4:	Not reported
Additional Code 5:	Not reported
Shipment Date:	20110615
Creation Date:	11/30/2011 18:30:29
Receipt Date:	20110622
Manifest ID:	004680934FLE
Trans EPA ID:	OKD981588791
Trans Name:	TRIAD TRANSPORT INC
Trans 2 EPA ID:	Not reported
Trans 2 Name:	Not reported
TSDF EPA ID:	ARD981057870
Trans Name:	RINECO
TSDF Alt EPA ID:	Not reported
TSDF Alt Name:	Not reported
Waste Code Description:	343 - Unspecified organic liquid mixture
RCRA Code:	D001
Meth Code:	H061 - Fuel Blending Prior To Energy Recovery At Another Site
Quantity Tons:	0.187
Waste Quantity:	55
Quantity Unit:	G
Additional Code 1:	Not reported
Additional Code 2:	Not reported
Additional Code 3:	Not reported
Additional Code 4:	Not reported
Additional Code 5:	Not reported
Shipment Date:	20110615
Creation Date:	11/30/2011 18:30:29
Receipt Date:	20110622
Manifest ID:	004680934FLE
Trans EPA ID:	OKD981588791
Trans Name:	TRIAD TRANSPORT INC
Trans 2 EPA ID:	Not reported
Trans 2 Name:	Not reported
TSDF EPA ID:	ARD981057870
Trans Name:	RINECO
TSDF Alt EPA ID:	Not reported
TSDF Alt Name:	Not reported
Waste Code Description:	343 - Unspecified organic liquid mixture
RCRA Code:	D002
Meth Code:	H061 - Fuel Blending Prior To Energy Recovery At Another Site
Quantity Tons:	1.122
Waste Quantity:	330
Quantity Unit:	G
Additional Code 1:	Not reported
Additional Code 2:	Not reported
Additional Code 3:	Not reported
Additional Code 4:	Not reported
Additional Code 5:	Not reported
Shipment Date:	20110615
Creation Date:	11/30/2011 18:30:29
Receipt Date:	20110622
Manifest ID:	004680934FLE

Map ID  
Direction  
Distance  
Elevation

MAP FINDINGS

Site

Database(s)

EDR ID Number  
EPA ID Number

**LINFINITY MICROELECTRONICS INC (Continued)**

**1000247344**

Trans EPA ID: OKD981588791  
Trans Name: TRIAD TRANSPORT INC  
Trans 2 EPA ID: Not reported  
Trans 2 Name: Not reported  
TSDF EPA ID: ARD981057870  
Trans Name: RINECO  
TSDF Alt EPA ID: Not reported  
TSDF Alt Name: Not reported  
Waste Code Description: 331 - Off-specification, aged, or surplus organics  
RCRA Code: D001  
Meth Code: H061 - Fuel Blending Prior To Energy Recovery At Another Site  
Quantity Tons: 0.1815  
Waste Quantity: 55  
Quantity Unit: G  
Additional Code 1: Not reported  
Additional Code 2: Not reported  
Additional Code 3: Not reported  
Additional Code 4: Not reported  
Additional Code 5: Not reported

**Additional Info:**

Year: 2002  
Gen EPA ID: CAD047787205

Shipment Date: Not reported  
Creation Date: Not reported  
Receipt Date: Not reported  
Manifest ID: 21405694  
Trans EPA ID: OKD981588791  
Trans Name: Not reported  
Trans 2 EPA ID: Not reported  
Trans 2 Name: Not reported  
TSDF EPA ID: CAD044429835  
Trans Name: Not reported  
TSDF Alt EPA ID: Not reported  
TSDF Alt Name: Not reported  
Waste Code Description: - Not reported  
RCRA Code: Not reported  
Meth Code: - Not reported  
Quantity Tons: 0.075  
Waste Quantity: 150  
Quantity Unit: P  
Additional Code 1: Not reported  
Additional Code 2: Not reported  
Additional Code 3: Not reported  
Additional Code 4: Not reported  
Additional Code 5: Not reported

Shipment Date: Not reported  
Creation Date: Not reported  
Receipt Date: Not reported  
Manifest ID: 21405694  
Trans EPA ID: OKD981588791  
Trans Name: Not reported  
Trans 2 EPA ID: Not reported  
Trans 2 Name: Not reported  
TSDF EPA ID: CAD044429835



Map ID  
Direction  
Distance  
Elevation

MAP FINDINGS

Site

Database(s)

EDR ID Number  
EPA ID Number

**LINFINITY MICROELECTRONICS INC (Continued)**

**1000247344**

Trans Name:	Not reported
TSDF Alt EPA ID:	Not reported
TSDF Alt Name:	Not reported
Waste Code Description:	352 - Other organic solids
RCRA Code:	Not reported
Meth Code:	- Not reported
Quantity Tons:	0.3
Waste Quantity:	600
Quantity Unit:	P
Additional Code 1:	Not reported
Additional Code 2:	Not reported
Additional Code 3:	Not reported
Additional Code 4:	Not reported
Additional Code 5:	Not reported
Shipment Date:	20021115
Creation Date:	3/15/2003 18:31:28
Receipt Date:	20021122
Manifest ID:	21835332
Trans EPA ID:	OKD981588791
Trans Name:	Not reported
Trans 2 EPA ID:	Not reported
Trans 2 Name:	Not reported
TSDF EPA ID:	CAD044429835
Trans Name:	Not reported
TSDF Alt EPA ID:	Not reported
TSDF Alt Name:	Not reported
Waste Code Description:	352 - Other organic solids
RCRA Code:	Not reported
Meth Code:	D99 - Disposal, Other
Quantity Tons:	0.15
Waste Quantity:	300
Quantity Unit:	P
Additional Code 1:	Not reported
Additional Code 2:	Not reported
Additional Code 3:	Not reported
Additional Code 4:	Not reported
Additional Code 5:	Not reported
Shipment Date:	20021115
Creation Date:	3/15/2003 18:31:28
Receipt Date:	20021122
Manifest ID:	21835332
Trans EPA ID:	OKD981588791
Trans Name:	Not reported
Trans 2 EPA ID:	Not reported
Trans 2 Name:	Not reported
TSDF EPA ID:	CAD044429835
Trans Name:	Not reported
TSDF Alt EPA ID:	Not reported
TSDF Alt Name:	Not reported
Waste Code Description:	214 - Unspecified solvent mixture
RCRA Code:	D001
Meth Code:	R01 - Recycler
Quantity Tons:	0.8
Waste Quantity:	1600
Quantity Unit:	P

Map ID  
Direction  
Distance  
Elevation

MAP FINDINGS

Site

Database(s)

EDR ID Number  
EPA ID Number

**LINFINITY MICROELECTRONICS INC (Continued)**

**1000247344**

Additional Code 1:	Not reported
Additional Code 2:	Not reported
Additional Code 3:	Not reported
Additional Code 4:	Not reported
Additional Code 5:	Not reported
Shipment Date:	20021115
Creation Date:	3/15/2003 18:31:28
Receipt Date:	20021122
Manifest ID:	21835332
Trans EPA ID:	OKD981588791
Trans Name:	Not reported
Trans 2 EPA ID:	Not reported
Trans 2 Name:	Not reported
TSDF EPA ID:	CAD044429835
Trans Name:	Not reported
TSDF Alt EPA ID:	Not reported
TSDF Alt Name:	Not reported
Waste Code Description:	122 - Alkaline solution without metals (pH > 12.5
RCRA Code:	D002
Meth Code:	D99 - Disposal, Other
Quantity Tons:	1
Waste Quantity:	2000
Quantity Unit:	P
Additional Code 1:	Not reported
Additional Code 2:	Not reported
Additional Code 3:	Not reported
Additional Code 4:	Not reported
Additional Code 5:	Not reported
Shipment Date:	20020227
Creation Date:	12/26/2002 18:30:50
Receipt Date:	20020308
Manifest ID:	21405694
Trans EPA ID:	OKD981588791
Trans Name:	Not reported
Trans 2 EPA ID:	Not reported
Trans 2 Name:	Not reported
TSDF EPA ID:	CAD044429835
Trans Name:	Not reported
TSDF Alt EPA ID:	Not reported
TSDF Alt Name:	Not reported
Waste Code Description:	122 - Alkaline solution without metals (pH > 12.5
RCRA Code:	D002
Meth Code:	D99 - Disposal, Other
Quantity Tons:	1
Waste Quantity:	2000
Quantity Unit:	P
Additional Code 1:	Not reported
Additional Code 2:	Not reported
Additional Code 3:	Not reported
Additional Code 4:	Not reported
Additional Code 5:	Not reported
Shipment Date:	20020227
Creation Date:	12/26/2002 18:30:50
Receipt Date:	20020308

Map ID  
Direction  
Distance  
Elevation

MAP FINDINGS

Site

Database(s)

EDR ID Number  
EPA ID Number

**LINFINITY MICROELECTRONICS INC (Continued)**

**1000247344**

Manifest ID: 21405694  
Trans EPA ID: OKD981588791  
Trans Name: Not reported  
Trans 2 EPA ID: Not reported  
Trans 2 Name: Not reported  
TSDF EPA ID: CAD044429835  
Trans Name: Not reported  
TSDF Alt EPA ID: Not reported  
TSDF Alt Name: Not reported  
Waste Code Description: 213 - Hydrocarbon solvents (benzene, hexane, Stoddard, etc.  
RCRA Code: F003  
Meth Code: R01 - Recycler  
Quantity Tons: 0.2  
Waste Quantity: 400  
Quantity Unit: P  
Additional Code 1: Not reported  
Additional Code 2: Not reported  
Additional Code 3: Not reported  
Additional Code 4: Not reported  
Additional Code 5: Not reported

Shipment Date: 20020227  
Creation Date: 12/26/2002 18:30:50  
Receipt Date: 20020308  
Manifest ID: 21405694  
Trans EPA ID: OKD981588791  
Trans Name: Not reported  
Trans 2 EPA ID: Not reported  
Trans 2 Name: Not reported  
TSDF EPA ID: CAD044429835  
Trans Name: Not reported  
TSDF Alt EPA ID: Not reported  
TSDF Alt Name: Not reported  
Waste Code Description: 214 - Unspecified solvent mixture  
RCRA Code: D001  
Meth Code: R01 - Recycler  
Quantity Tons: 0.6  
Waste Quantity: 1200  
Quantity Unit: P  
Additional Code 1: Not reported  
Additional Code 2: Not reported  
Additional Code 3: Not reported  
Additional Code 4: Not reported  
Additional Code 5: Not reported

Additional Info:  
Year: 2016  
Gen EPA ID: CAD047787205

Shipment Date: 20151020  
Creation Date: 5/4/2016 22:15:36  
Receipt Date: 20151028  
Manifest ID: 008929738FLE  
Trans EPA ID: NJD986607380  
Trans Name: MAUMEE EXPRESS INC  
Trans 2 EPA ID: Not reported  
Trans 2 Name: Not reported

Map ID  
Direction  
Distance  
Elevation

MAP FINDINGS

Site

Database(s)

EDR ID Number  
EPA ID Number

**LINFINITY MICROELECTRONICS INC (Continued)**

**1000247344**

TSDF EPA ID: ARD981057870  
Trans Name: RINECO  
TSDF Alt EPA ID: Not reported  
TSDF Alt Name: Not reported  
Waste Code Description: 343 - Unspecified organic liquid mixture  
RCRA Code: D002  
Meth Code: H061 - Fuel Blending Prior To Energy Recovery At Another Site  
Quantity Tons: 0.561  
Waste Quantity: 165  
Quantity Unit: G  
Additional Code 1: Not reported  
Additional Code 2: Not reported  
Additional Code 3: Not reported  
Additional Code 4: Not reported  
Additional Code 5: Not reported

Shipment Date: 20151020  
Creation Date: 5/4/2016 22:15:36  
Receipt Date: 20151028  
Manifest ID: 008929738FLE  
Trans EPA ID: NJD986607380  
Trans Name: MAUMEE EXPRESS INC  
Trans 2 EPA ID: Not reported  
Trans 2 Name: Not reported  
TSDF EPA ID: ARD981057870  
Trans Name: RINECO  
TSDF Alt EPA ID: Not reported  
TSDF Alt Name: Not reported  
Waste Code Description: 343 - Unspecified organic liquid mixture  
RCRA Code: D001  
Meth Code: H061 - Fuel Blending Prior To Energy Recovery At Another Site  
Quantity Tons: 0.374  
Waste Quantity: 110  
Quantity Unit: G  
Additional Code 1: Not reported  
Additional Code 2: Not reported  
Additional Code 3: Not reported  
Additional Code 4: Not reported  
Additional Code 5: Not reported

Shipment Date: 20151020  
Creation Date: 5/4/2016 22:15:36  
Receipt Date: 20151028  
Manifest ID: 008929738FLE  
Trans EPA ID: NJD986607380  
Trans Name: MAUMEE EXPRESS INC  
Trans 2 EPA ID: Not reported  
Trans 2 Name: Not reported  
TSDF EPA ID: ARD981057870  
Trans Name: RINECO  
TSDF Alt EPA ID: Not reported  
TSDF Alt Name: Not reported  
Waste Code Description: 343 - Unspecified organic liquid mixture  
RCRA Code: D001  
Meth Code: H061 - Fuel Blending Prior To Energy Recovery At Another Site  
Quantity Tons: 0.187  
Waste Quantity: 55

Map ID  
Direction  
Distance  
Elevation

MAP FINDINGS

Site

Database(s)

EDR ID Number  
EPA ID Number

**LINFINITY MICROELECTRONICS INC (Continued)**

**1000247344**

Quantity Unit:	G
Additional Code 1:	Not reported
Additional Code 2:	Not reported
Additional Code 3:	Not reported
Additional Code 4:	Not reported
Additional Code 5:	Not reported
Shipment Date:	20151020
Creation Date:	5/4/2016 22:15:36
Receipt Date:	20151028
Manifest ID:	008929738FLE
Trans EPA ID:	NJD986607380
Trans Name:	MAUMEE EXPRESS INC
Trans 2 EPA ID:	Not reported
Trans 2 Name:	Not reported
TSDf EPA ID:	ARD981057870
Trans Name:	RINECO
TSDf Alt EPA ID:	Not reported
TSDf Alt Name:	Not reported
Waste Code Description:	213 - Hydrocarbon solvents (benzene, hexane, Stoddard, etc.
RCRA Code:	F003
Meth Code:	H061 - Fuel Blending Prior To Energy Recovery At Another Site
Quantity Tons:	0.9174
Waste Quantity:	220
Quantity Unit:	G
Additional Code 1:	D001
Additional Code 2:	Not reported
Additional Code 3:	Not reported
Additional Code 4:	Not reported
Additional Code 5:	Not reported
Shipment Date:	20150629
Creation Date:	1/19/2016 22:15:27
Receipt Date:	20150707
Manifest ID:	008213431FLE
Trans EPA ID:	NJD986607380
Trans Name:	MAUMEE EXPRESS INC
Trans 2 EPA ID:	OKD981588791
Trans 2 Name:	TRIAD TRANSPORT
TSDf EPA ID:	ARD981057870
Trans Name:	RINECO
TSDf Alt EPA ID:	Not reported
TSDf Alt Name:	Not reported
Waste Code Description:	352 - Other organic solids
RCRA Code:	Not reported
Meth Code:	H061 - Fuel Blending Prior To Energy Recovery At Another Site
Quantity Tons:	0.5
Waste Quantity:	1000
Quantity Unit:	P
Additional Code 1:	Not reported
Additional Code 2:	Not reported
Additional Code 3:	Not reported
Additional Code 4:	Not reported
Additional Code 5:	Not reported
Shipment Date:	20150629
Creation Date:	1/19/2016 22:15:27

Map ID  
Direction  
Distance  
Elevation

MAP FINDINGS

Site

Database(s)

EDR ID Number  
EPA ID Number

**LINFINITY MICROELECTRONICS INC (Continued)**

**1000247344**

Receipt Date: 20150707  
Manifest ID: 008213431FLE  
Trans EPA ID: NJD986607380  
Trans Name: MAUMEE EXPRESS INC  
Trans 2 EPA ID: OKD981588791  
Trans 2 Name: TRIAD TRANSPORT  
TSDF EPA ID: ARD981057870  
Trans Name: RINECO  
TSDF Alt EPA ID: Not reported  
TSDF Alt Name: Not reported  
Waste Code Description: 352 - Other organic solids  
RCRA Code: Not reported  
Meth Code: H061 - Fuel Blending Prior To Energy Recovery At Another Site  
Quantity Tons: 0.05  
Waste Quantity: 100  
Quantity Unit: P  
Additional Code 1: Not reported  
Additional Code 2: Not reported  
Additional Code 3: Not reported  
Additional Code 4: Not reported  
Additional Code 5: Not reported

Shipment Date: 20150629  
Creation Date: 1/19/2016 22:15:27  
Receipt Date: 20150707  
Manifest ID: 008213430FLE  
Trans EPA ID: NJD986607380  
Trans Name: MAUMEE EXPRESS INC  
Trans 2 EPA ID: OKD981588791  
Trans 2 Name: TRIAD TRANSPORT  
TSDF EPA ID: ARD981057870  
Trans Name: RINECO  
TSDF Alt EPA ID: Not reported  
TSDF Alt Name: Not reported  
Waste Code Description: 343 - Unspecified organic liquid mixture  
RCRA Code: D001  
Meth Code: H061 - Fuel Blending Prior To Energy Recovery At Another Site  
Quantity Tons: 0.187  
Waste Quantity: 55  
Quantity Unit: G  
Additional Code 1: Not reported  
Additional Code 2: Not reported  
Additional Code 3: Not reported  
Additional Code 4: Not reported  
Additional Code 5: Not reported

Shipment Date: 20150629  
Creation Date: 1/19/2016 22:15:27  
Receipt Date: 20150707  
Manifest ID: 008213430FLE  
Trans EPA ID: NJD986607380  
Trans Name: MAUMEE EXPRESS INC  
Trans 2 EPA ID: OKD981588791  
Trans 2 Name: TRIAD TRANSPORT  
TSDF EPA ID: ARD981057870  
Trans Name: RINECO  
TSDF Alt EPA ID: Not reported

Map ID  
Direction  
Distance  
Elevation

MAP FINDINGS

Site

Database(s)

EDR ID Number  
EPA ID Number

**LINFINITY MICROELECTRONICS INC (Continued)**

**1000247344**

TSDF Alt Name: Not reported  
Waste Code Description: 213 - Hydrocarbon solvents (benzene, hexane, Stoddard, etc.  
RCRA Code: F003  
Meth Code: H061 - Fuel Blending Prior To Energy Recovery At Another Site  
Quantity Tons: 0.4587  
Waste Quantity: 110  
Quantity Unit: G  
Additional Code 1: D001  
Additional Code 2: Not reported  
Additional Code 3: Not reported  
Additional Code 4: Not reported  
Additional Code 5: Not reported

Shipment Date: 20150629  
Creation Date: 1/19/2016 22:15:27  
Receipt Date: 20150707  
Manifest ID: 008213430FLE  
Trans EPA ID: NJD986607380  
Trans Name: MAUMEE EXPRESS INC  
Trans 2 EPA ID: OKD981588791  
Trans 2 Name: TRIAD TRANSPORT  
TSDF EPA ID: ARD981057870  
Trans Name: RINECO  
TSDF Alt EPA ID: Not reported  
TSDF Alt Name: Not reported  
Waste Code Description: 343 - Unspecified organic liquid mixture  
RCRA Code: D001  
Meth Code: H061 - Fuel Blending Prior To Energy Recovery At Another Site  
Quantity Tons: 0.187  
Waste Quantity: 55  
Quantity Unit: G  
Additional Code 1: Not reported  
Additional Code 2: Not reported  
Additional Code 3: Not reported  
Additional Code 4: Not reported  
Additional Code 5: Not reported

Shipment Date: 20150629  
Creation Date: 1/19/2016 22:15:27  
Receipt Date: 20150707  
Manifest ID: 008213430FLE  
Trans EPA ID: NJD986607380  
Trans Name: MAUMEE EXPRESS INC  
Trans 2 EPA ID: OKD981588791  
Trans 2 Name: TRIAD TRANSPORT  
TSDF EPA ID: ARD981057870  
Trans Name: RINECO  
TSDF Alt EPA ID: Not reported  
TSDF Alt Name: Not reported  
Waste Code Description: 343 - Unspecified organic liquid mixture  
RCRA Code: D002  
Meth Code: H061 - Fuel Blending Prior To Energy Recovery At Another Site  
Quantity Tons: 0.374  
Waste Quantity: 110  
Quantity Unit: G  
Additional Code 1: Not reported  
Additional Code 2: Not reported

Map ID  
Direction  
Distance  
Elevation

MAP FINDINGS

Site

Database(s)

EDR ID Number  
EPA ID Number

**LINFINITY MICROELECTRONICS INC (Continued)**

**1000247344**

Additional Code 3: Not reported  
Additional Code 4: Not reported  
Additional Code 5: Not reported

Additional Info:

Year: 2001  
Gen EPA ID: CAD047787205

Shipment Date: 20011228  
Creation Date: 2/20/2002 0:00:00  
Receipt Date: 20020107  
Manifest ID: 21405793  
Trans EPA ID: OKD981588791  
Trans Name: Not reported  
Trans 2 EPA ID: Not reported  
Trans 2 Name: Not reported  
TSDF EPA ID: CAD044429835  
Trans Name: Not reported  
TSDF Alt EPA ID: Not reported  
TSDF Alt Name: Not reported  
Waste Code Description: 122 - Alkaline solution without metals (pH > 12.5)  
RCRA Code: D002  
Meth Code: D99 - Disposal, Other  
Quantity Tons: 0.6  
Waste Quantity: 1200  
Quantity Unit: P  
Additional Code 1: Not reported  
Additional Code 2: Not reported  
Additional Code 3: Not reported  
Additional Code 4: Not reported  
Additional Code 5: Not reported

Shipment Date: 20011228  
Creation Date: 2/20/2002 0:00:00  
Receipt Date: 20020107  
Manifest ID: 21405793  
Trans EPA ID: OKD981588791  
Trans Name: Not reported  
Trans 2 EPA ID: Not reported  
Trans 2 Name: Not reported  
TSDF EPA ID: CAD044429835  
Trans Name: Not reported  
TSDF Alt EPA ID: Not reported  
TSDF Alt Name: Not reported  
Waste Code Description: 214 - Unspecified solvent mixture  
RCRA Code: D001  
Meth Code: R01 - Recycler  
Quantity Tons: 0.8  
Waste Quantity: 1600  
Quantity Unit: P  
Additional Code 1: Not reported  
Additional Code 2: Not reported  
Additional Code 3: Not reported  
Additional Code 4: Not reported  
Additional Code 5: Not reported

Shipment Date: 20011228



Map ID  
Direction  
Distance  
Elevation

MAP FINDINGS

Site

Database(s)

EDR ID Number  
EPA ID Number

**LINFINITY MICROELECTRONICS INC (Continued)**

**1000247344**

Creation Date:	2/20/2002 0:00:00
Receipt Date:	20020107
Manifest ID:	21405793
Trans EPA ID:	OKD981588791
Trans Name:	Not reported
Trans 2 EPA ID:	Not reported
Trans 2 Name:	Not reported
TSDf EPA ID:	CAD044429835
Trans Name:	Not reported
TSDf Alt EPA ID:	Not reported
TSDf Alt Name:	Not reported
Waste Code Description:	352 - Other organic solids
RCRA Code:	Not reported
Meth Code:	D99 - Disposal, Other
Quantity Tons:	0.15
Waste Quantity:	300
Quantity Unit:	P
Additional Code 1:	Not reported
Additional Code 2:	Not reported
Additional Code 3:	Not reported
Additional Code 4:	Not reported
Additional Code 5:	Not reported
Shipment Date:	20010410
Creation Date:	7/10/2001 0:00:00
Receipt Date:	20010416
Manifest ID:	20758574
Trans EPA ID:	OKD981588791
Trans Name:	Not reported
Trans 2 EPA ID:	Not reported
Trans 2 Name:	Not reported
TSDf EPA ID:	CAD044429835
Trans Name:	Not reported
TSDf Alt EPA ID:	Not reported
TSDf Alt Name:	Not reported
Waste Code Description:	214 - Unspecified solvent mixture
RCRA Code:	D001
Meth Code:	R01 - Recycler
Quantity Tons:	0.75
Waste Quantity:	1500
Quantity Unit:	P
Additional Code 1:	Not reported
Additional Code 2:	Not reported
Additional Code 3:	Not reported
Additional Code 4:	Not reported
Additional Code 5:	Not reported
Shipment Date:	20010410
Creation Date:	7/10/2001 0:00:00
Receipt Date:	20010416
Manifest ID:	20758574
Trans EPA ID:	OKD981588791
Trans Name:	Not reported
Trans 2 EPA ID:	Not reported
Trans 2 Name:	Not reported
TSDf EPA ID:	CAD044429835
Trans Name:	Not reported

Map ID  
Direction  
Distance  
Elevation

MAP FINDINGS

Site

Database(s)

EDR ID Number  
EPA ID Number

**LINFINITY MICROELECTRONICS INC (Continued)**

**1000247344**

TSDf Alt EPA ID:	Not reported
TSDf Alt Name:	Not reported
Waste Code Description:	214 - Unspecified solvent mixture
RCRA Code:	D001
Meth Code:	D99 - Disposal, Other
Quantity Tons:	0.15
Waste Quantity:	300
Quantity Unit:	P
Additional Code 1:	Not reported
Additional Code 2:	Not reported
Additional Code 3:	Not reported
Additional Code 4:	Not reported
Additional Code 5:	Not reported
Shipment Date:	20010410
Creation Date:	7/10/2001 0:00:00
Receipt Date:	20010416
Manifest ID:	20758574
Trans EPA ID:	OKD981588791
Trans Name:	Not reported
Trans 2 EPA ID:	Not reported
Trans 2 Name:	Not reported
TSDf EPA ID:	CAD044429835
Trans Name:	Not reported
TSDf Alt EPA ID:	Not reported
TSDf Alt Name:	Not reported
Waste Code Description:	213 - Hydrocarbon solvents (benzene, hexane, Stoddard, etc.
RCRA Code:	F003
Meth Code:	R01 - Recycler
Quantity Tons:	0.55
Waste Quantity:	1100
Quantity Unit:	P
Additional Code 1:	Not reported
Additional Code 2:	Not reported
Additional Code 3:	Not reported
Additional Code 4:	Not reported
Additional Code 5:	Not reported
Shipment Date:	20010410
Creation Date:	Not reported
Receipt Date:	Not reported
Manifest ID:	20758574
Trans EPA ID:	OKD981588791
Trans Name:	Not reported
Trans 2 EPA ID:	Not reported
Trans 2 Name:	Not reported
TSDf EPA ID:	CAD044429835
Trans Name:	Not reported
TSDf Alt EPA ID:	Not reported
TSDf Alt Name:	Not reported
Waste Code Description:	- Not reported
RCRA Code:	Not reported
Meth Code:	D99 - Disposal, Other
Quantity Tons:	0.375
Waste Quantity:	750
Quantity Unit:	P
Additional Code 1:	Not reported

Map ID  
Direction  
Distance  
Elevation

MAP FINDINGS

Site

Database(s)

EDR ID Number  
EPA ID Number

**LINFINITY MICROELECTRONICS INC (Continued)**

**1000247344**

Additional Code 2: Not reported  
Additional Code 3: Not reported  
Additional Code 4: Not reported  
Additional Code 5: Not reported

Shipment Date: 20010410  
Creation Date: 7/10/2001 0:00:00  
Receipt Date: 20010416  
Manifest ID: 20758574  
Trans EPA ID: OKD981588791  
Trans Name: Not reported  
Trans 2 EPA ID: Not reported  
Trans 2 Name: Not reported  
TSDF EPA ID: CAD044429835  
Trans Name: Not reported  
TSDF Alt EPA ID: Not reported  
TSDF Alt Name: Not reported  
Waste Code Description: 122 - Alkaline solution without metals (pH > 12.5)  
RCRA Code: D002  
Meth Code: D99 - Disposal, Other  
Quantity Tons: 0.45  
Waste Quantity: 900  
Quantity Unit: P  
Additional Code 1: Not reported  
Additional Code 2: Not reported  
Additional Code 3: Not reported  
Additional Code 4: Not reported  
Additional Code 5: Not reported

Additional Info:  
Year: 2010  
Gen EPA ID: CAD047787205

Shipment Date: 20100615  
Creation Date: 1/27/2011 18:30:16  
Receipt Date: 20100629  
Manifest ID: 003210471FLE  
Trans EPA ID: NJD986607380  
Trans Name: MAUMEE EXPRESS INC  
Trans 2 EPA ID: Not reported  
Trans 2 Name: Not reported  
TSDF EPA ID: ARD981057870  
Trans Name: RINECO  
TSDF Alt EPA ID: Not reported  
TSDF Alt Name: Not reported  
Waste Code Description: 331 - Off-specification, aged, or surplus organics  
RCRA Code: D001  
Meth Code: H061 - Fuel Blending Prior To Energy Recovery At Another Site  
Quantity Tons: 0.1815  
Waste Quantity: 55  
Quantity Unit: G  
Additional Code 1: Not reported  
Additional Code 2: Not reported  
Additional Code 3: Not reported  
Additional Code 4: Not reported  
Additional Code 5: Not reported

Map ID  
Direction  
Distance  
Elevation

MAP FINDINGS

Site

Database(s)

EDR ID Number  
EPA ID Number

**LINFINITY MICROELECTRONICS INC (Continued)**

**1000247344**

Shipment Date: 20100615  
Creation Date: 1/27/2011 18:30:16  
Receipt Date: 20100629  
Manifest ID: 003210472FLE  
Trans EPA ID: NJD986607380  
Trans Name: MAUMEE EXPRESS INC  
Trans 2 EPA ID: Not reported  
Trans 2 Name: Not reported  
TSDF EPA ID: ARD981057870  
Trans Name: RINECO  
TSDF Alt EPA ID: Not reported  
TSDF Alt Name: Not reported  
Waste Code Description: 352 - Other organic solids  
RCRA Code: Not reported  
Meth Code: H061 - Fuel Blending Prior To Energy Recovery At Another Site  
Quantity Tons: 0.2  
Waste Quantity: 400  
Quantity Unit: P  
Additional Code 1: Not reported  
Additional Code 2: Not reported  
Additional Code 3: Not reported  
Additional Code 4: Not reported  
Additional Code 5: Not reported

Shipment Date: 20100615  
Creation Date: 1/27/2011 18:30:16  
Receipt Date: 20100629  
Manifest ID: 003210472FLE  
Trans EPA ID: NJD986607380  
Trans Name: MAUMEE EXPRESS INC  
Trans 2 EPA ID: Not reported  
Trans 2 Name: Not reported  
TSDF EPA ID: ARD981057870  
Trans Name: RINECO  
TSDF Alt EPA ID: Not reported  
TSDF Alt Name: Not reported  
Waste Code Description: 512 - Other empty containers 30 gallons or more  
RCRA Code: Not reported  
Meth Code: H061 - Fuel Blending Prior To Energy Recovery At Another Site  
Quantity Tons: 0.04  
Waste Quantity: 80  
Quantity Unit: P  
Additional Code 1: Not reported  
Additional Code 2: Not reported  
Additional Code 3: Not reported  
Additional Code 4: Not reported  
Additional Code 5: Not reported

Shipment Date: 20100615  
Creation Date: 1/27/2011 18:30:16  
Receipt Date: 20100629  
Manifest ID: 003210472FLE  
Trans EPA ID: NJD986607380  
Trans Name: MAUMEE EXPRESS INC  
Trans 2 EPA ID: Not reported  
Trans 2 Name: Not reported  
TSDF EPA ID: ARD981057870

Map ID  
Direction  
Distance  
Elevation

MAP FINDINGS

Site

Database(s)

EDR ID Number  
EPA ID Number

**LINFINITY MICROELECTRONICS INC (Continued)**

**1000247344**

Trans Name: RINECO  
TSDF Alt EPA ID: Not reported  
TSDF Alt Name: Not reported  
Waste Code Description: 221 - Waste oil and mixed oil  
RCRA Code: Not reported  
Meth Code: H061 - Fuel Blending Prior To Energy Recovery At Another Site  
Quantity Tons: 0.15  
Waste Quantity: 300  
Quantity Unit: P  
Additional Code 1: Not reported  
Additional Code 2: Not reported  
Additional Code 3: Not reported  
Additional Code 4: Not reported  
Additional Code 5: Not reported

Shipment Date: 20100615  
Creation Date: 1/27/2011 18:30:16  
Receipt Date: 20100629  
Manifest ID: 003210471FLE  
Trans EPA ID: NJD986607380  
Trans Name: MAUMEE EXPRESS INC  
Trans 2 EPA ID: Not reported  
Trans 2 Name: Not reported  
TSDF EPA ID: ARD981057870  
Trans Name: RINECO  
TSDF Alt EPA ID: Not reported  
TSDF Alt Name: Not reported  
Waste Code Description: 343 - Unspecified organic liquid mixture  
RCRA Code: D001  
Meth Code: H061 - Fuel Blending Prior To Energy Recovery At Another Site  
Quantity Tons: 0.187  
Waste Quantity: 55  
Quantity Unit: G  
Additional Code 1: Not reported  
Additional Code 2: Not reported  
Additional Code 3: Not reported  
Additional Code 4: Not reported  
Additional Code 5: Not reported

Shipment Date: 20100615  
Creation Date: 1/27/2011 18:30:16  
Receipt Date: 20100629  
Manifest ID: 003210471FLE  
Trans EPA ID: NJD986607380  
Trans Name: MAUMEE EXPRESS INC  
Trans 2 EPA ID: Not reported  
Trans 2 Name: Not reported  
TSDF EPA ID: ARD981057870  
Trans Name: RINECO  
TSDF Alt EPA ID: Not reported  
TSDF Alt Name: Not reported  
Waste Code Description: 343 - Unspecified organic liquid mixture  
RCRA Code: D001  
Meth Code: H061 - Fuel Blending Prior To Energy Recovery At Another Site  
Quantity Tons: 0.187  
Waste Quantity: 55  
Quantity Unit: G

Map ID  
Direction  
Distance  
Elevation

MAP FINDINGS

Site

Database(s)

EDR ID Number  
EPA ID Number

**LINFINITY MICROELECTRONICS INC (Continued)**

**1000247344**

Additional Code 1:	Not reported
Additional Code 2:	Not reported
Additional Code 3:	Not reported
Additional Code 4:	Not reported
Additional Code 5:	Not reported
Shipment Date:	20100615
Creation Date:	1/27/2011 18:30:16
Receipt Date:	20100629
Manifest ID:	003210473FLE
Trans EPA ID:	NJD986607380
Trans Name:	MAUMEE EXPRESS INC
Trans 2 EPA ID:	Not reported
Trans 2 Name:	Not reported
TSDF EPA ID:	ARD981057870
Trans Name:	RINECO
TSDF Alt EPA ID:	Not reported
TSDF Alt Name:	Not reported
Waste Code Description:	352 - Other organic solids
RCRA Code:	Not reported
Meth Code:	H061 - Fuel Blending Prior To Energy Recovery At Another Site
Quantity Tons:	0.15
Waste Quantity:	300
Quantity Unit:	P
Additional Code 1:	Not reported
Additional Code 2:	Not reported
Additional Code 3:	Not reported
Additional Code 4:	Not reported
Additional Code 5:	Not reported
Shipment Date:	20100615
Creation Date:	1/27/2011 18:30:16
Receipt Date:	20100629
Manifest ID:	003210471FLE
Trans EPA ID:	NJD986607380
Trans Name:	MAUMEE EXPRESS INC
Trans 2 EPA ID:	Not reported
Trans 2 Name:	Not reported
TSDF EPA ID:	ARD981057870
Trans Name:	RINECO
TSDF Alt EPA ID:	Not reported
TSDF Alt Name:	Not reported
Waste Code Description:	213 - Hydrocarbon solvents (benzene, hexane, Stoddard, etc.
RCRA Code:	F003
Meth Code:	H061 - Fuel Blending Prior To Energy Recovery At Another Site
Quantity Tons:	0.22935
Waste Quantity:	55
Quantity Unit:	G
Additional Code 1:	D001
Additional Code 2:	Not reported
Additional Code 3:	Not reported
Additional Code 4:	Not reported
Additional Code 5:	Not reported
Shipment Date:	20100615
Creation Date:	1/27/2011 18:30:16
Receipt Date:	20100629

Map ID  
Direction  
Distance  
Elevation

MAP FINDINGS

Site

Database(s)

EDR ID Number  
EPA ID Number

**LINFINITY MICROELECTRONICS INC (Continued)**

**1000247344**

Manifest ID: 003210472FLE  
Trans EPA ID: NJD986607380  
Trans Name: MAUMEE EXPRESS INC  
Trans 2 EPA ID: Not reported  
Trans 2 Name: Not reported  
TSDF EPA ID: ARD981057870  
Trans Name: RINECO  
TSDF Alt EPA ID: Not reported  
TSDF Alt Name: Not reported  
Waste Code Description: 221 - Waste oil and mixed oil  
RCRA Code: Not reported  
Meth Code: H061 - Fuel Blending Prior To Energy Recovery At Another Site  
Quantity Tons: 0.15  
Waste Quantity: 300  
Quantity Unit: P  
Additional Code 1: Not reported  
Additional Code 2: Not reported  
Additional Code 3: Not reported  
Additional Code 4: Not reported  
Additional Code 5: Not reported

Shipment Date: 20100514  
Creation Date: 1/14/2011 18:30:24  
Receipt Date: 20100521  
Manifest ID: 003210060FLE  
Trans EPA ID: NJD986607380  
Trans Name: MAUMEE EXPRESS INC  
Trans 2 EPA ID: Not reported  
Trans 2 Name: Not reported  
TSDF EPA ID: ARD981057870  
Trans Name: RINECO  
TSDF Alt EPA ID: Not reported  
TSDF Alt Name: Not reported  
Waste Code Description: 352 - Other organic solids  
RCRA Code: Not reported  
Meth Code: H061 - Fuel Blending Prior To Energy Recovery At Another Site  
Quantity Tons: 0.4  
Waste Quantity: 800  
Quantity Unit: P  
Additional Code 1: Not reported  
Additional Code 2: Not reported  
Additional Code 3: Not reported  
Additional Code 4: Not reported  
Additional Code 5: Not reported

**Additional Info:**

Year: 2012  
Gen EPA ID: CAD047787205

Shipment Date: 20121220  
Creation Date: 5/24/2013 22:15:17  
Receipt Date: 20121228  
Manifest ID: 004694305FLE  
Trans EPA ID: NJD986607380  
Trans Name: MAUMEE EXPRESS INC  
Trans 2 EPA ID: Not reported  
Trans 2 Name: Not reported

Map ID  
Direction  
Distance  
Elevation

MAP FINDINGS

Site

Database(s)

EDR ID Number  
EPA ID Number

**LINFINITY MICROELECTRONICS INC (Continued)**

**1000247344**

TSDF EPA ID: ARD981057870  
Trans Name: RINECO  
TSDF Alt EPA ID: Not reported  
TSDF Alt Name: Not reported  
Waste Code Description: 135 - Unspecified aqueous solution  
RCRA Code: Not reported  
Meth Code: H061 - Fuel Blending Prior To Energy Recovery At Another Site  
Quantity Tons: 3.003  
Waste Quantity: 715  
Quantity Unit: G  
Additional Code 1: Not reported  
Additional Code 2: Not reported  
Additional Code 3: Not reported  
Additional Code 4: Not reported  
Additional Code 5: Not reported

Shipment Date: 20121220  
Creation Date: 5/24/2013 22:15:17  
Receipt Date: 20121228  
Manifest ID: 004694304FLE  
Trans EPA ID: NJD986607380  
Trans Name: MAUMEE EXPRESS INC  
Trans 2 EPA ID: Not reported  
Trans 2 Name: Not reported  
TSDF EPA ID: ARD981057870  
Trans Name: RINECO  
TSDF Alt EPA ID: Not reported  
TSDF Alt Name: Not reported  
Waste Code Description: 352 - Other organic solids  
RCRA Code: Not reported  
Meth Code: H061 - Fuel Blending Prior To Energy Recovery At Another Site  
Quantity Tons: 0.8  
Waste Quantity: 1600  
Quantity Unit: P  
Additional Code 1: Not reported  
Additional Code 2: Not reported  
Additional Code 3: Not reported  
Additional Code 4: Not reported  
Additional Code 5: Not reported

Shipment Date: 20121220  
Creation Date: 5/24/2013 22:15:17  
Receipt Date: 20121228  
Manifest ID: 004694304FLE  
Trans EPA ID: NJD986607380  
Trans Name: MAUMEE EXPRESS INC  
Trans 2 EPA ID: Not reported  
Trans 2 Name: Not reported  
TSDF EPA ID: ARD981057870  
Trans Name: RINECO  
TSDF Alt EPA ID: Not reported  
TSDF Alt Name: Not reported  
Waste Code Description: 213 - Hydrocarbon solvents (benzene, hexane, Stoddard, etc.  
RCRA Code: F003  
Meth Code: H061 - Fuel Blending Prior To Energy Recovery At Another Site  
Quantity Tons: 0.22935  
Waste Quantity: 55



Map ID  
Direction  
Distance  
Elevation

MAP FINDINGS

Site

Database(s)

EDR ID Number  
EPA ID Number

**LINFINITY MICROELECTRONICS INC (Continued)**

**1000247344**

Quantity Unit:	G
Additional Code 1:	D001
Additional Code 2:	Not reported
Additional Code 3:	Not reported
Additional Code 4:	Not reported
Additional Code 5:	Not reported
Shipment Date:	20121220
Creation Date:	5/24/2013 22:15:17
Receipt Date:	20121228
Manifest ID:	004694304FLE
Trans EPA ID:	NJD986607380
Trans Name:	MAUMEE EXPRESS INC
Trans 2 EPA ID:	Not reported
Trans 2 Name:	Not reported
TSDf EPA ID:	ARD981057870
Trans Name:	RINECO
TSDf Alt EPA ID:	Not reported
TSDf Alt Name:	Not reported
Waste Code Description:	343 - Unspecified organic liquid mixture
RCRA Code:	D001
Meth Code:	H061 - Fuel Blending Prior To Energy Recovery At Another Site
Quantity Tons:	0.374
Waste Quantity:	110
Quantity Unit:	G
Additional Code 1:	Not reported
Additional Code 2:	Not reported
Additional Code 3:	Not reported
Additional Code 4:	Not reported
Additional Code 5:	Not reported
Shipment Date:	20121220
Creation Date:	5/24/2013 22:15:17
Receipt Date:	20121228
Manifest ID:	004694304FLE
Trans EPA ID:	NJD986607380
Trans Name:	MAUMEE EXPRESS INC
Trans 2 EPA ID:	Not reported
Trans 2 Name:	Not reported
TSDf EPA ID:	ARD981057870
Trans Name:	RINECO
TSDf Alt EPA ID:	Not reported
TSDf Alt Name:	Not reported
Waste Code Description:	343 - Unspecified organic liquid mixture
RCRA Code:	D002
Meth Code:	H061 - Fuel Blending Prior To Energy Recovery At Another Site
Quantity Tons:	0.748
Waste Quantity:	220
Quantity Unit:	G
Additional Code 1:	Not reported
Additional Code 2:	Not reported
Additional Code 3:	Not reported
Additional Code 4:	Not reported
Additional Code 5:	Not reported
Shipment Date:	20121220
Creation Date:	5/24/2013 22:15:17

Map ID  
Direction  
Distance  
Elevation

MAP FINDINGS

Site

Database(s)

EDR ID Number  
EPA ID Number

**LINFINITY MICROELECTRONICS INC (Continued)**

**1000247344**

Receipt Date:	20121228
Manifest ID:	004694305FLE
Trans EPA ID:	NJD986607380
Trans Name:	MAUMEE EXPRESS INC
Trans 2 EPA ID:	Not reported
Trans 2 Name:	Not reported
TSDf EPA ID:	ARD981057870
Trans Name:	RINECO
TSDf Alt EPA ID:	Not reported
TSDf Alt Name:	Not reported
Waste Code Description:	352 - Other organic solids
RCRA Code:	Not reported
Meth Code:	H061 - Fuel Blending Prior To Energy Recovery At Another Site
Quantity Tons:	0.05
Waste Quantity:	100
Quantity Unit:	P
Additional Code 1:	Not reported
Additional Code 2:	Not reported
Additional Code 3:	Not reported
Additional Code 4:	Not reported
Additional Code 5:	Not reported
Shipment Date:	20120809
Creation Date:	3/9/2013 22:15:19
Receipt Date:	20120906
Manifest ID:	004686906FLE
Trans EPA ID:	NJD986607380
Trans Name:	MAUMEE EXPRESS INC
Trans 2 EPA ID:	OKD981588791
Trans 2 Name:	TRIAD TRANSPORT
TSDf EPA ID:	OHD980613541
Trans Name:	HERITAGE-WTI INC
TSDf Alt EPA ID:	Not reported
TSDf Alt Name:	Not reported
Waste Code Description:	135 - Unspecified aqueous solution
RCRA Code:	Not reported
Meth Code:	H040 - Incineration--Thermal Destruction Other Than Use As A Fuel
Quantity Tons:	0.03
Waste Quantity:	60
Quantity Unit:	P
Additional Code 1:	Not reported
Additional Code 2:	Not reported
Additional Code 3:	Not reported
Additional Code 4:	Not reported
Additional Code 5:	Not reported
Shipment Date:	20120809
Creation Date:	1/12/2013 22:15:35
Receipt Date:	20120826
Manifest ID:	004686912FLE
Trans EPA ID:	NJD986607380
Trans Name:	MAUMEE EXPRESS INC
Trans 2 EPA ID:	Not reported
Trans 2 Name:	Not reported
TSDf EPA ID:	ARD981057870
Trans Name:	RINECO
TSDf Alt EPA ID:	Not reported

Map ID  
Direction  
Distance  
Elevation

MAP FINDINGS

Site

Database(s)

EDR ID Number  
EPA ID Number

**LINFINITY MICROELECTRONICS INC (Continued)**

**1000247344**

TSDF Alt Name: Not reported  
Waste Code Description: - Not reported  
RCRA Code: Not reported  
Meth Code: H061 - Fuel Blending Prior To Energy Recovery At Another Site  
Quantity Tons: Not reported  
Waste Quantity: Not reported  
Quantity Unit: Not reported  
Additional Code 1: Not reported  
Additional Code 2: Not reported  
Additional Code 3: Not reported  
Additional Code 4: Not reported  
Additional Code 5: Not reported

Shipment Date: 20120809  
Creation Date: 1/12/2013 22:15:35  
Receipt Date: 20120826  
Manifest ID: 004686912FLE  
Trans EPA ID: NJD986607380  
Trans Name: MAUMEE EXPRESS INC  
Trans 2 EPA ID: Not reported  
Trans 2 Name: Not reported  
TSDF EPA ID: ARD981057870  
Trans Name: RINECO  
TSDF Alt EPA ID: Not reported  
TSDF Alt Name: Not reported  
Waste Code Description: 135 - Unspecified aqueous solution  
RCRA Code: Not reported  
Meth Code: H061 - Fuel Blending Prior To Energy Recovery At Another Site  
Quantity Tons: 0.462  
Waste Quantity: 110  
Quantity Unit: G  
Additional Code 1: Not reported  
Additional Code 2: Not reported  
Additional Code 3: Not reported  
Additional Code 4: Not reported  
Additional Code 5: Not reported

Shipment Date: 20120809  
Creation Date: 1/12/2013 22:15:35  
Receipt Date: 20120826  
Manifest ID: 004686911FLE  
Trans EPA ID: NJD986607380  
Trans Name: MAUMEE EXPRESS INC  
Trans 2 EPA ID: Not reported  
Trans 2 Name: Not reported  
TSDF EPA ID: ARD981057870  
Trans Name: RINECO  
TSDF Alt EPA ID: Not reported  
TSDF Alt Name: Not reported  
Waste Code Description: 213 - Hydrocarbon solvents (benzene, hexane, Stoddard, etc.  
RCRA Code: F003  
Meth Code: H061 - Fuel Blending Prior To Energy Recovery At Another Site  
Quantity Tons: 0.22935  
Waste Quantity: 55  
Quantity Unit: G  
Additional Code 1: D001  
Additional Code 2: Not reported

Map ID  
Direction  
Distance  
Elevation

MAP FINDINGS

Site

Database(s)

EDR ID Number  
EPA ID Number

**LINFINITY MICROELECTRONICS INC (Continued)**

**1000247344**

Additional Code 3: Not reported  
Additional Code 4: Not reported  
Additional Code 5: Not reported

Additional Info:

Year: 2007  
Gen EPA ID: CAD047787205

Shipment Date: 20071204  
Creation Date: 5/21/2008 18:30:21  
Receipt Date: 20071215  
Manifest ID: 001604579FLE  
Trans EPA ID: NJD986607380  
Trans Name: MAUMEE EXPRESS INC  
Trans 2 EPA ID: Not reported  
Trans 2 Name: Not reported  
TSDf EPA ID: ARD981057870  
Trans Name: RINECO  
TSDf Alt EPA ID: Not reported  
TSDf Alt Name: Not reported  
Waste Code Description: 343 - Unspecified organic liquid mixture  
RCRA Code: D001  
Meth Code: H061 - Fuel Blending Prior To Energy Recovery At Another Site  
Quantity Tons: 0.187  
Waste Quantity: 55  
Quantity Unit: G  
Additional Code 1: Not reported  
Additional Code 2: Not reported  
Additional Code 3: Not reported  
Additional Code 4: Not reported  
Additional Code 5: Not reported

Shipment Date: 20071204  
Creation Date: 5/21/2008 18:30:21  
Receipt Date: 20071215  
Manifest ID: 001604579FLE  
Trans EPA ID: NJD986607380  
Trans Name: MAUMEE EXPRESS INC  
Trans 2 EPA ID: Not reported  
Trans 2 Name: Not reported  
TSDf EPA ID: ARD981057870  
Trans Name: RINECO  
TSDf Alt EPA ID: Not reported  
TSDf Alt Name: Not reported  
Waste Code Description: 343 - Unspecified organic liquid mixture  
RCRA Code: D001  
Meth Code: H061 - Fuel Blending Prior To Energy Recovery At Another Site  
Quantity Tons: 1.122  
Waste Quantity: 330  
Quantity Unit: G  
Additional Code 1: Not reported  
Additional Code 2: Not reported  
Additional Code 3: Not reported  
Additional Code 4: Not reported  
Additional Code 5: Not reported

Shipment Date: 20071204

Map ID  
Direction  
Distance  
Elevation

MAP FINDINGS

Site

Database(s)

EDR ID Number  
EPA ID Number

**LINFINITY MICROELECTRONICS INC (Continued)**

**1000247344**

Creation Date: 5/21/2008 18:30:21  
Receipt Date: 20071215  
Manifest ID: 001604579FLE  
Trans EPA ID: NJD986607380  
Trans Name: MAUMEE EXPRESS INC  
Trans 2 EPA ID: Not reported  
Trans 2 Name: Not reported  
TSDF EPA ID: ARD981057870  
Trans Name: RINECO  
TSDF Alt EPA ID: Not reported  
TSDF Alt Name: Not reported  
Waste Code Description: 213 - Hydrocarbon solvents (benzene, hexane, Stoddard, etc.  
RCRA Code: F003  
Meth Code: H061 - Fuel Blending Prior To Energy Recovery At Another Site  
Quantity Tons: 0.9174  
Waste Quantity: 220  
Quantity Unit: G  
Additional Code 1: D001  
Additional Code 2: Not reported  
Additional Code 3: Not reported  
Additional Code 4: Not reported  
Additional Code 5: Not reported

Shipment Date: 20071204  
Creation Date: 5/21/2008 18:30:21  
Receipt Date: 20071215  
Manifest ID: 001604579FLE  
Trans EPA ID: NJD986607380  
Trans Name: MAUMEE EXPRESS INC  
Trans 2 EPA ID: Not reported  
Trans 2 Name: Not reported  
TSDF EPA ID: ARD981057870  
Trans Name: RINECO  
TSDF Alt EPA ID: Not reported  
TSDF Alt Name: Not reported  
Waste Code Description: 343 - Unspecified organic liquid mixture  
RCRA Code: D002  
Meth Code: H061 - Fuel Blending Prior To Energy Recovery At Another Site  
Quantity Tons: 2.805  
Waste Quantity: 825  
Quantity Unit: G  
Additional Code 1: Not reported  
Additional Code 2: Not reported  
Additional Code 3: Not reported  
Additional Code 4: Not reported  
Additional Code 5: Not reported

Shipment Date: 20070618  
Creation Date: Not reported  
Receipt Date: Not reported  
Manifest ID: 001130353FLE  
Trans EPA ID: MAD039322250  
Trans Name: CLEAN HARBORS ENV SERVICES INC  
Trans 2 EPA ID: MAD039322250  
Trans 2 Name: CLEAN HARBORS ENV SERVICES  
TSDF EPA ID: ARD069748192  
Trans Name: CLEAN HARBORS EL DORADO LLC

Map ID  
Direction  
Distance  
Elevation

MAP FINDINGS

Site

Database(s)

EDR ID Number  
EPA ID Number

**LINFINITY MICROELECTRONICS INC (Continued)**

**1000247344**

TSDF Alt EPA ID: Not reported  
TSDF Alt Name: Not reported  
Waste Code Description: 352 - Other organic solids  
RCRA Code: Not reported  
Meth Code: H040 - Incineration--Thermal Destruction Other Than Use As A Fuel  
Quantity Tons: 0.15  
Waste Quantity: 300  
Quantity Unit: P  
Additional Code 1: Not reported  
Additional Code 2: Not reported  
Additional Code 3: Not reported  
Additional Code 4: Not reported  
Additional Code 5: Not reported

Shipment Date: 20070618  
Creation Date: Not reported  
Receipt Date: Not reported  
Manifest ID: 001130353FLE  
Trans EPA ID: MAD039322250  
Trans Name: CLEAN HARBORS ENV SERVICES INC  
Trans 2 EPA ID: MAD039322250  
Trans 2 Name: CLEAN HARBORS ENV SERVICES  
TSDF EPA ID: ARD069748192  
Trans Name: CLEAN HARBORS EL DORADO LLC  
TSDF Alt EPA ID: Not reported  
TSDF Alt Name: Not reported  
Waste Code Description: 141 - Off-specification, aged, or surplus inorganics  
RCRA Code: Not reported  
Meth Code: H141 - Storage, Bulking, And/Or Transfer Off Site--No Treatment/Recovery (H010-H129) Or (H131-H135)  
Quantity Tons: 1.8348  
Waste Quantity: 440  
Quantity Unit: G  
Additional Code 1: Not reported  
Additional Code 2: Not reported  
Additional Code 3: Not reported  
Additional Code 4: Not reported  
Additional Code 5: Not reported

Shipment Date: 20070618  
Creation Date: Not reported  
Receipt Date: Not reported  
Manifest ID: 001130353FLE  
Trans EPA ID: MAD039322250  
Trans Name: CLEAN HARBORS ENV SERVICES INC  
Trans 2 EPA ID: MAD039322250  
Trans 2 Name: CLEAN HARBORS ENV SERVICES  
TSDF EPA ID: ARD069748192  
Trans Name: CLEAN HARBORS EL DORADO LLC  
TSDF Alt EPA ID: Not reported  
TSDF Alt Name: Not reported  
Waste Code Description: 122 - Alkaline solution without metals (pH > 12.5)  
RCRA Code: D002  
Meth Code: H040 - Incineration--Thermal Destruction Other Than Use As A Fuel  
Quantity Tons: 2.2935  
Waste Quantity: 550  
Quantity Unit: G

Map ID  
Direction  
Distance  
Elevation

MAP FINDINGS

Site

Database(s)

EDR ID Number  
EPA ID Number

**LINFINITY MICROELECTRONICS INC (Continued)**

**1000247344**

Additional Code 1:	D001
Additional Code 2:	Not reported
Additional Code 3:	Not reported
Additional Code 4:	Not reported
Additional Code 5:	Not reported
Shipment Date:	20070618
Creation Date:	Not reported
Receipt Date:	Not reported
Manifest ID:	001130353FLE
Trans EPA ID:	MAD039322250
Trans Name:	CLEAN HARBORS ENV SERVICES INC
Trans 2 EPA ID:	MAD039322250
Trans 2 Name:	CLEAN HARBORS ENV SERVICES
TSDF EPA ID:	ARD069748192
Trans Name:	CLEAN HARBORS EL DORADO LLC
TSDF Alt EPA ID:	Not reported
TSDF Alt Name:	Not reported
Waste Code Description:	352 - Other organic solids
RCRA Code:	Not reported
Meth Code:	H040 - Incineration--Thermal Destruction Other Than Use As A Fuel
Quantity Tons:	0.15
Waste Quantity:	300
Quantity Unit:	P
Additional Code 1:	Not reported
Additional Code 2:	Not reported
Additional Code 3:	Not reported
Additional Code 4:	Not reported
Additional Code 5:	Not reported
Shipment Date:	20070618
Creation Date:	Not reported
Receipt Date:	Not reported
Manifest ID:	001130353FLE
Trans EPA ID:	MAD039322250
Trans Name:	CLEAN HARBORS ENV SERVICES INC
Trans 2 EPA ID:	MAD039322250
Trans 2 Name:	CLEAN HARBORS ENV SERVICES
TSDF EPA ID:	ARD069748192
Trans Name:	CLEAN HARBORS EL DORADO LLC
TSDF Alt EPA ID:	Not reported
TSDF Alt Name:	Not reported
Waste Code Description:	122 - Alkaline solution without metals (pH > 12.5)
RCRA Code:	D002
Meth Code:	H040 - Incineration--Thermal Destruction Other Than Use As A Fuel
Quantity Tons:	2.2935
Waste Quantity:	550
Quantity Unit:	G
Additional Code 1:	D001
Additional Code 2:	Not reported
Additional Code 3:	Not reported
Additional Code 4:	Not reported
Additional Code 5:	Not reported
Shipment Date:	20070618
Creation Date:	Not reported
Receipt Date:	Not reported

Map ID  
Direction  
Distance  
Elevation

MAP FINDINGS

Site

Database(s)

EDR ID Number  
EPA ID Number

**LINFINITY MICROELECTRONICS INC (Continued)**

**1000247344**

Manifest ID: 001130353FLE  
Trans EPA ID: MAD039322250  
Trans Name: CLEAN HARBORS ENV SERVICES INC  
Trans 2 EPA ID: MAD039322250  
Trans 2 Name: CLEAN HARBORS ENV SERVICES  
TSDF EPA ID: ARD069748192  
Trans Name: CLEAN HARBORS EL DORADO LLC  
TSDF Alt EPA ID: Not reported  
TSDF Alt Name: Not reported  
Waste Code Description: 141 - Off-specification, aged, or surplus inorganics  
RCRA Code: Not reported  
Meth Code: H141 - Storage, Bulking, And/Or Transfer Off Site--No Treatment/Reovery (H010-H129) Or (H131-H135)  
  
Quantity Tons: 1.8348  
Waste Quantity: 440  
Quantity Unit: G  
Additional Code 1: Not reported  
Additional Code 2: Not reported  
Additional Code 3: Not reported  
Additional Code 4: Not reported  
Additional Code 5: Not reported

**Additional Info:**

Year: 1995  
Gen EPA ID: CAD047787205

Shipment Date: 19951116  
Creation Date: 7/26/1996 0:00:00  
Receipt Date: 19951117  
Manifest ID: 95282408  
Trans EPA ID: OHD009865825  
Trans Name: Not reported  
Trans 2 EPA ID: Not reported  
Trans 2 Name: Not reported  
TSDF EPA ID: CAD044429835  
Trans Name: Not reported  
TSDF Alt EPA ID: Not reported  
TSDF Alt Name: Not reported  
Waste Code Description: 352 - Other organic solids  
RCRA Code: Not reported  
Meth Code: T03 - Treatment, Incineration  
Quantity Tons: 0.25  
Waste Quantity: 500  
Quantity Unit: P  
Additional Code 1: Not reported  
Additional Code 2: Not reported  
Additional Code 3: Not reported  
Additional Code 4: Not reported  
Additional Code 5: Not reported

Shipment Date: 19951116  
Creation Date: 7/26/1996 0:00:00  
Receipt Date: 19951117  
Manifest ID: 95282408  
Trans EPA ID: OHD009865825  
Trans Name: Not reported  
Trans 2 EPA ID: Not reported



Map ID  
Direction  
Distance  
Elevation

MAP FINDINGS

Site

Database(s)

EDR ID Number  
EPA ID Number

**LINFINITY MICROELECTRONICS INC (Continued)**

**1000247344**

Trans 2 Name:	Not reported
TSDF EPA ID:	CAD044429835
Trans Name:	Not reported
TSDF Alt EPA ID:	Not reported
TSDF Alt Name:	Not reported
Waste Code Description:	352 - Other organic solids
RCRA Code:	D001
Meth Code:	T03 - Treatment, Incineration
Quantity Tons:	0.25
Waste Quantity:	500
Quantity Unit:	P
Additional Code 1:	Not reported
Additional Code 2:	Not reported
Additional Code 3:	Not reported
Additional Code 4:	Not reported
Additional Code 5:	Not reported
Shipment Date:	19951116
Creation Date:	7/26/1996 0:00:00
Receipt Date:	19951117
Manifest ID:	95282408
Trans EPA ID:	OHD009865825
Trans Name:	Not reported
Trans 2 EPA ID:	Not reported
Trans 2 Name:	Not reported
TSDF EPA ID:	CAD044429835
Trans Name:	Not reported
TSDF Alt EPA ID:	Not reported
TSDF Alt Name:	Not reported
Waste Code Description:	214 - Unspecified solvent mixture
RCRA Code:	D001
Meth Code:	R01 - Recycler
Quantity Tons:	0.2
Waste Quantity:	400
Quantity Unit:	P
Additional Code 1:	Not reported
Additional Code 2:	Not reported
Additional Code 3:	Not reported
Additional Code 4:	Not reported
Additional Code 5:	Not reported
Shipment Date:	19951116
Creation Date:	7/26/1996 0:00:00
Receipt Date:	19951117
Manifest ID:	95282408
Trans EPA ID:	OHD009865825
Trans Name:	Not reported
Trans 2 EPA ID:	Not reported
Trans 2 Name:	Not reported
TSDF EPA ID:	CAD044429835
Trans Name:	Not reported
TSDF Alt EPA ID:	Not reported
TSDF Alt Name:	Not reported
Waste Code Description:	213 - Hydrocarbon solvents (benzene, hexane, Stoddard, etc.
RCRA Code:	D001
Meth Code:	R01 - Recycler
Quantity Tons:	0.4

Map ID  
Direction  
Distance  
Elevation

MAP FINDINGS

Site

Database(s)

EDR ID Number  
EPA ID Number

**LINFINITY MICROELECTRONICS INC (Continued)**

**1000247344**

Waste Quantity:	800
Quantity Unit:	P
Additional Code 1:	Not reported
Additional Code 2:	Not reported
Additional Code 3:	Not reported
Additional Code 4:	Not reported
Additional Code 5:	Not reported
Shipment Date:	19951012
Creation Date:	7/26/1996 0:00:00
Receipt Date:	19951012
Manifest ID:	93478486
Trans EPA ID:	ARD069748192
Trans Name:	Not reported
Trans 2 EPA ID:	Not reported
Trans 2 Name:	Not reported
TSDf EPA ID:	CAD044429835
Trans Name:	Not reported
TSDf Alt EPA ID:	Not reported
TSDf Alt Name:	Not reported
Waste Code Description:	213 - Hydrocarbon solvents (benzene, hexane, Stoddard, etc.
RCRA Code:	D001
Meth Code:	- Not reported
Quantity Tons:	0.175
Waste Quantity:	350
Quantity Unit:	P
Additional Code 1:	Not reported
Additional Code 2:	Not reported
Additional Code 3:	Not reported
Additional Code 4:	Not reported
Additional Code 5:	Not reported
Shipment Date:	19951012
Creation Date:	7/26/1996 0:00:00
Receipt Date:	19951012
Manifest ID:	93478486
Trans EPA ID:	ARD069748192
Trans Name:	Not reported
Trans 2 EPA ID:	Not reported
Trans 2 Name:	Not reported
TSDf EPA ID:	CAD044429835
Trans Name:	Not reported
TSDf Alt EPA ID:	Not reported
TSDf Alt Name:	Not reported
Waste Code Description:	214 - Unspecified solvent mixture
RCRA Code:	D001
Meth Code:	R01 - Recycler
Quantity Tons:	0.175
Waste Quantity:	350
Quantity Unit:	P
Additional Code 1:	Not reported
Additional Code 2:	Not reported
Additional Code 3:	Not reported
Additional Code 4:	Not reported
Additional Code 5:	Not reported
Shipment Date:	19951012

Map ID  
Direction  
Distance  
Elevation

MAP FINDINGS

Site

Database(s)

EDR ID Number  
EPA ID Number

**LINFINITY MICROELECTRONICS INC (Continued)**

**1000247344**

Creation Date:	7/26/1996 0:00:00
Receipt Date:	19951012
Manifest ID:	93478486
Trans EPA ID:	ARD069748192
Trans Name:	Not reported
Trans 2 EPA ID:	Not reported
Trans 2 Name:	Not reported
TSDF EPA ID:	CAD044429835
Trans Name:	Not reported
TSDF Alt EPA ID:	Not reported
TSDF Alt Name:	Not reported
Waste Code Description:	352 - Other organic solids
RCRA Code:	F003
Meth Code:	T03 - Treatment, Incineration
Quantity Tons:	0.2
Waste Quantity:	400
Quantity Unit:	P
Additional Code 1:	Not reported
Additional Code 2:	Not reported
Additional Code 3:	Not reported
Additional Code 4:	Not reported
Additional Code 5:	Not reported
Shipment Date:	19951012
Creation Date:	7/26/1996 0:00:00
Receipt Date:	19951012
Manifest ID:	93478486
Trans EPA ID:	ARD069748192
Trans Name:	Not reported
Trans 2 EPA ID:	Not reported
Trans 2 Name:	Not reported
TSDF EPA ID:	CAD044429835
Trans Name:	Not reported
TSDF Alt EPA ID:	Not reported
TSDF Alt Name:	Not reported
Waste Code Description:	223 - Unspecified oil-containing waste
RCRA Code:	Not reported
Meth Code:	T03 - Treatment, Incineration
Quantity Tons:	0.4
Waste Quantity:	800
Quantity Unit:	P
Additional Code 1:	Not reported
Additional Code 2:	Not reported
Additional Code 3:	Not reported
Additional Code 4:	Not reported
Additional Code 5:	Not reported
Shipment Date:	19950725
Creation Date:	4/2/1996 0:00:00
Receipt Date:	19950725
Manifest ID:	93478230
Trans EPA ID:	ARD069748192
Trans Name:	Not reported
Trans 2 EPA ID:	Not reported
Trans 2 Name:	Not reported
TSDF EPA ID:	CAD044429835
Trans Name:	Not reported

Map ID  
Direction  
Distance  
Elevation

MAP FINDINGS

Site

Database(s)

EDR ID Number  
EPA ID Number

**LINFINITY MICROELECTRONICS INC (Continued)**

**1000247344**

TSDf Alt EPA ID: CAD044429835  
TSDf Alt Name: Not reported  
Waste Code Description: - Not reported  
RCRA Code: F003  
Meth Code: T03 - Treatment, Incineration  
Quantity Tons: 0.5  
Waste Quantity: 1000  
Quantity Unit: P  
Additional Code 1: Not reported  
Additional Code 2: Not reported  
Additional Code 3: Not reported  
Additional Code 4: Not reported  
Additional Code 5: Not reported

Shipment Date: 19950725  
Creation Date: 4/2/1996 0:00:00  
Receipt Date: 19950725  
Manifest ID: 93478230  
Trans EPA ID: ARD069748192  
Trans Name: Not reported  
Trans 2 EPA ID: Not reported  
Trans 2 Name: Not reported  
TSDf EPA ID: CAD044429835  
Trans Name: Not reported  
TSDf Alt EPA ID: CAD044429835  
TSDf Alt Name: Not reported  
Waste Code Description: 214 - Unspecified solvent mixture  
RCRA Code: D001  
Meth Code: R01 - Recycler  
Quantity Tons: 0.225  
Waste Quantity: 450  
Quantity Unit: P  
Additional Code 1: Not reported  
Additional Code 2: Not reported  
Additional Code 3: Not reported  
Additional Code 4: Not reported  
Additional Code 5: Not reported

**Additional Info:**

Year: 2015  
Gen EPA ID: CAD047787205

Shipment Date: 20151020  
Creation Date: 5/4/2016 22:15:36  
Receipt Date: 20151028  
Manifest ID: 008929738FLE  
Trans EPA ID: NJD986607380  
Trans Name: MAUMEE EXPRESS INC  
Trans 2 EPA ID: Not reported  
Trans 2 Name: Not reported  
TSDf EPA ID: ARD981057870  
Trans Name: RINECO  
TSDf Alt EPA ID: Not reported  
TSDf Alt Name: Not reported  
Waste Code Description: 343 - Unspecified organic liquid mixture  
RCRA Code: D002  
Meth Code: H061 - Fuel Blending Prior To Energy Recovery At Another Site

Map ID  
Direction  
Distance  
Elevation

MAP FINDINGS

Site

Database(s)

EDR ID Number  
EPA ID Number

**LINFINITY MICROELECTRONICS INC (Continued)**

**1000247344**

Quantity Tons:	0.561
Waste Quantity:	165
Quantity Unit:	G
Additional Code 1:	Not reported
Additional Code 2:	Not reported
Additional Code 3:	Not reported
Additional Code 4:	Not reported
Additional Code 5:	Not reported
Shipment Date:	20151020
Creation Date:	5/4/2016 22:15:36
Receipt Date:	20151028
Manifest ID:	008929738FLE
Trans EPA ID:	NJD986607380
Trans Name:	MAUMEE EXPRESS INC
Trans 2 EPA ID:	Not reported
Trans 2 Name:	Not reported
TSDF EPA ID:	ARD981057870
Trans Name:	RINECO
TSDF Alt EPA ID:	Not reported
TSDF Alt Name:	Not reported
Waste Code Description:	343 - Unspecified organic liquid mixture
RCRA Code:	D001
Meth Code:	H061 - Fuel Blending Prior To Energy Recovery At Another Site
Quantity Tons:	0.374
Waste Quantity:	110
Quantity Unit:	G
Additional Code 1:	Not reported
Additional Code 2:	Not reported
Additional Code 3:	Not reported
Additional Code 4:	Not reported
Additional Code 5:	Not reported
Shipment Date:	20151020
Creation Date:	5/4/2016 22:15:36
Receipt Date:	20151028
Manifest ID:	008929738FLE
Trans EPA ID:	NJD986607380
Trans Name:	MAUMEE EXPRESS INC
Trans 2 EPA ID:	Not reported
Trans 2 Name:	Not reported
TSDF EPA ID:	ARD981057870
Trans Name:	RINECO
TSDF Alt EPA ID:	Not reported
TSDF Alt Name:	Not reported
Waste Code Description:	343 - Unspecified organic liquid mixture
RCRA Code:	D001
Meth Code:	H061 - Fuel Blending Prior To Energy Recovery At Another Site
Quantity Tons:	0.187
Waste Quantity:	55
Quantity Unit:	G
Additional Code 1:	Not reported
Additional Code 2:	Not reported
Additional Code 3:	Not reported
Additional Code 4:	Not reported
Additional Code 5:	Not reported

Map ID  
Direction  
Distance  
Elevation

MAP FINDINGS

Site

Database(s)

EDR ID Number  
EPA ID Number

**LINFINITY MICROELECTRONICS INC (Continued)**

**1000247344**

Shipment Date: 20151020  
Creation Date: 5/4/2016 22:15:36  
Receipt Date: 20151028  
Manifest ID: 008929738FLE  
Trans EPA ID: NJD986607380  
Trans Name: MAUMEE EXPRESS INC  
Trans 2 EPA ID: Not reported  
Trans 2 Name: Not reported  
TSDF EPA ID: ARD981057870  
Trans Name: RINECO  
TSDF Alt EPA ID: Not reported  
TSDF Alt Name: Not reported  
Waste Code Description: 213 - Hydrocarbon solvents (benzene, hexane, Stoddard, etc.  
RCRA Code: F003  
Meth Code: H061 - Fuel Blending Prior To Energy Recovery At Another Site  
Quantity Tons: 0.9174  
Waste Quantity: 220  
Quantity Unit: G  
Additional Code 1: D001  
Additional Code 2: Not reported  
Additional Code 3: Not reported  
Additional Code 4: Not reported  
Additional Code 5: Not reported

Shipment Date: 20150629  
Creation Date: 1/19/2016 22:15:27  
Receipt Date: 20150707  
Manifest ID: 008213431FLE  
Trans EPA ID: NJD986607380  
Trans Name: MAUMEE EXPRESS INC  
Trans 2 EPA ID: OKD981588791  
Trans 2 Name: TRIAD TRANSPORT  
TSDF EPA ID: ARD981057870  
Trans Name: RINECO  
TSDF Alt EPA ID: Not reported  
TSDF Alt Name: Not reported  
Waste Code Description: 352 - Other organic solids  
RCRA Code: Not reported  
Meth Code: H061 - Fuel Blending Prior To Energy Recovery At Another Site  
Quantity Tons: 0.5  
Waste Quantity: 1000  
Quantity Unit: P  
Additional Code 1: Not reported  
Additional Code 2: Not reported  
Additional Code 3: Not reported  
Additional Code 4: Not reported  
Additional Code 5: Not reported

Shipment Date: 20150629  
Creation Date: 1/19/2016 22:15:27  
Receipt Date: 20150707  
Manifest ID: 008213431FLE  
Trans EPA ID: NJD986607380  
Trans Name: MAUMEE EXPRESS INC  
Trans 2 EPA ID: OKD981588791  
Trans 2 Name: TRIAD TRANSPORT  
TSDF EPA ID: ARD981057870

Map ID  
Direction  
Distance  
Elevation

MAP FINDINGS

Site

Database(s)

EDR ID Number  
EPA ID Number

**LINFINITY MICROELECTRONICS INC (Continued)**

**1000247344**

Trans Name: RINECO  
TSDF Alt EPA ID: Not reported  
TSDF Alt Name: Not reported  
Waste Code Description: 352 - Other organic solids  
RCRA Code: Not reported  
Meth Code: H061 - Fuel Blending Prior To Energy Recovery At Another Site  
Quantity Tons: 0.05  
Waste Quantity: 100  
Quantity Unit: P  
Additional Code 1: Not reported  
Additional Code 2: Not reported  
Additional Code 3: Not reported  
Additional Code 4: Not reported  
Additional Code 5: Not reported

Shipment Date: 20150629  
Creation Date: 1/19/2016 22:15:27  
Receipt Date: 20150707  
Manifest ID: 008213430FLE  
Trans EPA ID: NJD986607380  
Trans Name: MAUMEE EXPRESS INC  
Trans 2 EPA ID: OKD981588791  
Trans 2 Name: TRIAD TRANSPORT  
TSDF EPA ID: ARD981057870  
Trans Name: RINECO  
TSDF Alt EPA ID: Not reported  
TSDF Alt Name: Not reported  
Waste Code Description: 343 - Unspecified organic liquid mixture  
RCRA Code: D001  
Meth Code: H061 - Fuel Blending Prior To Energy Recovery At Another Site  
Quantity Tons: 0.187  
Waste Quantity: 55  
Quantity Unit: G  
Additional Code 1: Not reported  
Additional Code 2: Not reported  
Additional Code 3: Not reported  
Additional Code 4: Not reported  
Additional Code 5: Not reported

Shipment Date: 20150629  
Creation Date: 1/19/2016 22:15:27  
Receipt Date: 20150707  
Manifest ID: 008213430FLE  
Trans EPA ID: NJD986607380  
Trans Name: MAUMEE EXPRESS INC  
Trans 2 EPA ID: OKD981588791  
Trans 2 Name: TRIAD TRANSPORT  
TSDF EPA ID: ARD981057870  
Trans Name: RINECO  
TSDF Alt EPA ID: Not reported  
TSDF Alt Name: Not reported  
Waste Code Description: 213 - Hydrocarbon solvents (benzene, hexane, Stoddard, etc.  
RCRA Code: F003  
Meth Code: H061 - Fuel Blending Prior To Energy Recovery At Another Site  
Quantity Tons: 0.4587  
Waste Quantity: 110  
Quantity Unit: G

Map ID  
Direction  
Distance  
Elevation

MAP FINDINGS

Site

Database(s)

EDR ID Number  
EPA ID Number

**LINFINITY MICROELECTRONICS INC (Continued)**

**1000247344**

Additional Code 1:	D001
Additional Code 2:	Not reported
Additional Code 3:	Not reported
Additional Code 4:	Not reported
Additional Code 5:	Not reported
Shipment Date:	20150629
Creation Date:	1/19/2016 22:15:27
Receipt Date:	20150707
Manifest ID:	008213430FLE
Trans EPA ID:	NJD986607380
Trans Name:	MAUMEE EXPRESS INC
Trans 2 EPA ID:	OKD981588791
Trans 2 Name:	TRIAD TRANSPORT
TSDF EPA ID:	ARD981057870
Trans Name:	RINECO
TSDF Alt EPA ID:	Not reported
TSDF Alt Name:	Not reported
Waste Code Description:	343 - Unspecified organic liquid mixture
RCRA Code:	D001
Meth Code:	H061 - Fuel Blending Prior To Energy Recovery At Another Site
Quantity Tons:	0.187
Waste Quantity:	55
Quantity Unit:	G
Additional Code 1:	Not reported
Additional Code 2:	Not reported
Additional Code 3:	Not reported
Additional Code 4:	Not reported
Additional Code 5:	Not reported
Shipment Date:	20150629
Creation Date:	1/19/2016 22:15:27
Receipt Date:	20150707
Manifest ID:	008213430FLE
Trans EPA ID:	NJD986607380
Trans Name:	MAUMEE EXPRESS INC
Trans 2 EPA ID:	OKD981588791
Trans 2 Name:	TRIAD TRANSPORT
TSDF EPA ID:	ARD981057870
Trans Name:	RINECO
TSDF Alt EPA ID:	Not reported
TSDF Alt Name:	Not reported
Waste Code Description:	343 - Unspecified organic liquid mixture
RCRA Code:	D002
Meth Code:	H061 - Fuel Blending Prior To Energy Recovery At Another Site
Quantity Tons:	0.374
Waste Quantity:	110
Quantity Unit:	G
Additional Code 1:	Not reported
Additional Code 2:	Not reported
Additional Code 3:	Not reported
Additional Code 4:	Not reported
Additional Code 5:	Not reported
Additional Info:	
Year:	1994
Gen EPA ID:	CAD047787205



Map ID  
Direction  
Distance  
Elevation

MAP FINDINGS

Site

Database(s)

EDR ID Number  
EPA ID Number

**LINFINITY MICROELECTRONICS INC (Continued)**

**1000247344**

Shipment Date:	19941130
Creation Date:	3/28/1996 0:00:00
Receipt Date:	19941130
Manifest ID:	95020972
Trans EPA ID:	CAD009466392
Trans Name:	Not reported
Trans 2 EPA ID:	Not reported
Trans 2 Name:	Not reported
TSDF EPA ID:	CAD982484933
Trans Name:	Not reported
TSDF Alt EPA ID:	CAD982484933
TSDF Alt Name:	Not reported
Waste Code Description:	512 - Other empty containers 30 gallons or more
RCRA Code:	Not reported
Meth Code:	R01 - Recycler
Quantity Tons:	0.25
Waste Quantity:	500
Quantity Unit:	P
Additional Code 1:	Not reported
Additional Code 2:	Not reported
Additional Code 3:	Not reported
Additional Code 4:	Not reported
Additional Code 5:	Not reported
Shipment Date:	19941031
Creation Date:	3/28/1996 0:00:00
Receipt Date:	19941101
Manifest ID:	93497375
Trans EPA ID:	OHD009865825
Trans Name:	Not reported
Trans 2 EPA ID:	Not reported
Trans 2 Name:	Not reported
TSDF EPA ID:	CAD044429835
Trans Name:	Not reported
TSDF Alt EPA ID:	CAD044429835
TSDF Alt Name:	Not reported
Waste Code Description:	213 - Hydrocarbon solvents (benzene, hexane, Stoddard, etc.
RCRA Code:	F003
Meth Code:	R01 - Recycler
Quantity Tons:	1
Waste Quantity:	2000
Quantity Unit:	P
Additional Code 1:	Not reported
Additional Code 2:	Not reported
Additional Code 3:	Not reported
Additional Code 4:	Not reported
Additional Code 5:	Not reported
Shipment Date:	19941031
Creation Date:	3/28/1996 0:00:00
Receipt Date:	19941101
Manifest ID:	93497375
Trans EPA ID:	OHD009865825
Trans Name:	Not reported
Trans 2 EPA ID:	Not reported
Trans 2 Name:	Not reported
TSDF EPA ID:	CAD044429835

Map ID  
Direction  
Distance  
Elevation

MAP FINDINGS

Site

Database(s)

EDR ID Number  
EPA ID Number

**LINFINITY MICROELECTRONICS INC (Continued)**

**1000247344**

Trans Name:	Not reported
TSDF Alt EPA ID:	CAD044429835
TSDF Alt Name:	Not reported
Waste Code Description:	- Not reported
RCRA Code:	F003
Meth Code:	T03 - Treatment, Incineration
Quantity Tons:	1
Waste Quantity:	2000
Quantity Unit:	P
Additional Code 1:	Not reported
Additional Code 2:	Not reported
Additional Code 3:	Not reported
Additional Code 4:	Not reported
Additional Code 5:	Not reported
Shipment Date:	19941031
Creation Date:	3/28/1996 0:00:00
Receipt Date:	19941101
Manifest ID:	93497375
Trans EPA ID:	OHD009865825
Trans Name:	Not reported
Trans 2 EPA ID:	Not reported
Trans 2 Name:	Not reported
TSDF EPA ID:	CAD044429835
Trans Name:	Not reported
TSDF Alt EPA ID:	CAD044429835
TSDF Alt Name:	Not reported
Waste Code Description:	214 - Unspecified solvent mixture
RCRA Code:	F003
Meth Code:	R01 - Recycler
Quantity Tons:	0.2
Waste Quantity:	400
Quantity Unit:	P
Additional Code 1:	Not reported
Additional Code 2:	Not reported
Additional Code 3:	Not reported
Additional Code 4:	Not reported
Additional Code 5:	Not reported
Shipment Date:	19941031
Creation Date:	3/28/1996 0:00:00
Receipt Date:	19941101
Manifest ID:	93497375
Trans EPA ID:	OHD009865825
Trans Name:	Not reported
Trans 2 EPA ID:	Not reported
Trans 2 Name:	Not reported
TSDF EPA ID:	CAD044429835
Trans Name:	Not reported
TSDF Alt EPA ID:	CAD044429835
TSDF Alt Name:	Not reported
Waste Code Description:	352 - Other organic solids
RCRA Code:	Not reported
Meth Code:	T03 - Treatment, Incineration
Quantity Tons:	0.3
Waste Quantity:	600
Quantity Unit:	P

Map ID  
Direction  
Distance  
Elevation

MAP FINDINGS

Site

Database(s)

EDR ID Number  
EPA ID Number

**LINFINITY MICROELECTRONICS INC (Continued)**

**1000247344**

Additional Code 1:	Not reported
Additional Code 2:	Not reported
Additional Code 3:	Not reported
Additional Code 4:	Not reported
Additional Code 5:	Not reported
Shipment Date:	19940819
Creation Date:	3/26/1996 0:00:00
Receipt Date:	19940822
Manifest ID:	93497256
Trans EPA ID:	OHD009865825
Trans Name:	Not reported
Trans 2 EPA ID:	Not reported
Trans 2 Name:	Not reported
TSDF EPA ID:	CAD044429835
Trans Name:	Not reported
TSDF Alt EPA ID:	Not reported
TSDF Alt Name:	Not reported
Waste Code Description:	352 - Other organic solids
RCRA Code:	Not reported
Meth Code:	T03 - Treatment, Incineration
Quantity Tons:	0.6
Waste Quantity:	1200
Quantity Unit:	P
Additional Code 1:	Not reported
Additional Code 2:	Not reported
Additional Code 3:	Not reported
Additional Code 4:	Not reported
Additional Code 5:	Not reported
Shipment Date:	19940729
Creation Date:	3/26/1996 0:00:00
Receipt Date:	19940729
Manifest ID:	92701424
Trans EPA ID:	OHD009865825
Trans Name:	Not reported
Trans 2 EPA ID:	Not reported
Trans 2 Name:	Not reported
TSDF EPA ID:	CAD044429835
Trans Name:	Not reported
TSDF Alt EPA ID:	Not reported
TSDF Alt Name:	Not reported
Waste Code Description:	221 - Waste oil and mixed oil
RCRA Code:	Not reported
Meth Code:	R01 - Recycler
Quantity Tons:	0.2
Waste Quantity:	400
Quantity Unit:	P
Additional Code 1:	Not reported
Additional Code 2:	Not reported
Additional Code 3:	Not reported
Additional Code 4:	Not reported
Additional Code 5:	Not reported
Shipment Date:	19940729
Creation Date:	3/26/1996 0:00:00
Receipt Date:	19940729

Map ID  
Direction  
Distance  
Elevation

MAP FINDINGS

Site

Database(s)

EDR ID Number  
EPA ID Number

**LINFINITY MICROELECTRONICS INC (Continued)**

**1000247344**

Manifest ID:	92701424
Trans EPA ID:	OHD009865825
Trans Name:	Not reported
Trans 2 EPA ID:	Not reported
Trans 2 Name:	Not reported
TSDF EPA ID:	CAD044429835
Trans Name:	Not reported
TSDF Alt EPA ID:	Not reported
TSDF Alt Name:	Not reported
Waste Code Description:	- Not reported
RCRA Code:	Not reported
Meth Code:	T03 - Treatment, Incineration
Quantity Tons:	0
Waste Quantity:	0
Quantity Unit:	Not reported
Additional Code 1:	Not reported
Additional Code 2:	Not reported
Additional Code 3:	Not reported
Additional Code 4:	Not reported
Additional Code 5:	Not reported
Shipment Date:	19940729
Creation Date:	3/26/1996 0:00:00
Receipt Date:	19940729
Manifest ID:	92701424
Trans EPA ID:	OHD009865825
Trans Name:	Not reported
Trans 2 EPA ID:	Not reported
Trans 2 Name:	Not reported
TSDF EPA ID:	CAD044429835
Trans Name:	Not reported
TSDF Alt EPA ID:	Not reported
TSDF Alt Name:	Not reported
Waste Code Description:	214 - Unspecified solvent mixture
RCRA Code:	F003
Meth Code:	R01 - Recycler
Quantity Tons:	0.2
Waste Quantity:	400
Quantity Unit:	P
Additional Code 1:	Not reported
Additional Code 2:	Not reported
Additional Code 3:	Not reported
Additional Code 4:	Not reported
Additional Code 5:	Not reported
Shipment Date:	19940729
Creation Date:	3/26/1996 0:00:00
Receipt Date:	19940729
Manifest ID:	92701424
Trans EPA ID:	OHD009865825
Trans Name:	Not reported
Trans 2 EPA ID:	Not reported
Trans 2 Name:	Not reported
TSDF EPA ID:	CAD044429835
Trans Name:	Not reported
TSDF Alt EPA ID:	Not reported
TSDF Alt Name:	Not reported

Map ID  
Direction  
Distance  
Elevation

MAP FINDINGS

Site

Database(s)

EDR ID Number  
EPA ID Number

**LINFINITY MICROELECTRONICS INC (Continued)**

**1000247344**

Waste Code Description: - Not reported  
RCRA Code: Not reported  
Meth Code: T03 - Treatment, Incineration  
Quantity Tons: 0.9  
Waste Quantity: 1800  
Quantity Unit: P  
Additional Code 1: Not reported  
Additional Code 2: Not reported  
Additional Code 3: Not reported  
Additional Code 4: Not reported  
Additional Code 5: Not reported

**Additional Info:**

Year: 2006  
Gen EPA ID: CAD047787205

Shipment Date: 20061030  
Creation Date: 3/30/2007 13:32:07  
Receipt Date: 20061031  
Manifest ID: 000505812FLE  
Trans EPA ID: MAD039322250  
Trans Name: CLEAN HARBORS ENV SERVICES INC  
Trans 2 EPA ID: Not reported  
Trans 2 Name: Not reported  
TSDF EPA ID: CAD044429835  
Trans Name: CLEAN HARBORS WILMINGTON LLC  
TSDF Alt EPA ID: Not reported  
TSDF Alt Name: Not reported  
Waste Code Description: 214 - Unspecified solvent mixture  
RCRA Code: D001  
Meth Code: H141 - Storage, Bulking, And/Or Transfer Off Site--No Treatment/Reovery (H010-H129) Or (H131-H135)  
Quantity Tons: 1.25  
Waste Quantity: 2500  
Quantity Unit: P  
Additional Code 1: Not reported  
Additional Code 2: Not reported  
Additional Code 3: Not reported  
Additional Code 4: Not reported  
Additional Code 5: Not reported

Shipment Date: 20061030  
Creation Date: 3/30/2007 13:32:07  
Receipt Date: 20061031  
Manifest ID: 000505812FLE  
Trans EPA ID: MAD039322250  
Trans Name: CLEAN HARBORS ENV SERVICES INC  
Trans 2 EPA ID: Not reported  
Trans 2 Name: Not reported  
TSDF EPA ID: CAD044429835  
Trans Name: CLEAN HARBORS WILMINGTON LLC  
TSDF Alt EPA ID: Not reported  
TSDF Alt Name: Not reported  
Waste Code Description: 352 - Other organic solids  
RCRA Code: Not reported  
Meth Code: H141 - Storage, Bulking, And/Or Transfer Off Site--No Treatment/Reovery (H010-H129) Or (H131-H135)

Map ID  
Direction  
Distance  
Elevation

MAP FINDINGS

Site

Database(s)

EDR ID Number  
EPA ID Number

**LINFINITY MICROELECTRONICS INC (Continued)**

**1000247344**

Quantity Tons:	0.025
Waste Quantity:	50
Quantity Unit:	P
Additional Code 1:	Not reported
Additional Code 2:	Not reported
Additional Code 3:	Not reported
Additional Code 4:	Not reported
Additional Code 5:	Not reported
Shipment Date:	20061030
Creation Date:	3/30/2007 13:32:07
Receipt Date:	20061031
Manifest ID:	000505812FLE
Trans EPA ID:	MAD039322250
Trans Name:	CLEAN HARBORS ENV SERVICES INC
Trans 2 EPA ID:	Not reported
Trans 2 Name:	Not reported
TSDF EPA ID:	CAD044429835
Trans Name:	CLEAN HARBORS WILMINGTON LLC
TSDF Alt EPA ID:	Not reported
TSDF Alt Name:	Not reported
Waste Code Description:	122 - Alkaline solution without metals (pH > 12.5
RCRA Code:	D002
Meth Code:	H141 - Storage, Bulking, And/Or Transfer Off Site--No Treatment/Reovery (H010-H129) Or (H131-H135)
Quantity Tons:	3.1
Waste Quantity:	6200
Quantity Unit:	P
Additional Code 1:	D001
Additional Code 2:	Not reported
Additional Code 3:	Not reported
Additional Code 4:	Not reported
Additional Code 5:	Not reported
Shipment Date:	20060322
Creation Date:	7/27/2006 18:34:20
Receipt Date:	20060322
Manifest ID:	24855087
Trans EPA ID:	ARD069748192
Trans Name:	TERIS LLC
Trans 2 EPA ID:	Not reported
Trans 2 Name:	Not reported
TSDF EPA ID:	CAD044429835
Trans Name:	TERIS WILMINGTON
TSDF Alt EPA ID:	CAD044429835
TSDF Alt Name:	Not reported
Waste Code Description:	141 - Off-specification, aged, or surplus inorganics
RCRA Code:	Not reported
Meth Code:	D99 - Disposal, Other
Quantity Tons:	2
Waste Quantity:	4000
Quantity Unit:	P
Additional Code 1:	Not reported
Additional Code 2:	Not reported
Additional Code 3:	Not reported
Additional Code 4:	Not reported
Additional Code 5:	Not reported

Map ID  
Direction  
Distance  
Elevation

MAP FINDINGS

Site

Database(s)

EDR ID Number  
EPA ID Number

**LINFINITY MICROELECTRONICS INC (Continued)**

**1000247344**

Shipment Date: 20060322  
Creation Date: 7/27/2006 18:34:20  
Receipt Date: 20060322  
Manifest ID: 24855087  
Trans EPA ID: ARD069748192  
Trans Name: TERIS LLC  
Trans 2 EPA ID: Not reported  
Trans 2 Name: Not reported  
TSDF EPA ID: CAD044429835  
Trans Name: TERIS WILMINGTON  
TSDF Alt EPA ID: CAD044429835  
TSDF Alt Name: Not reported  
Waste Code Description: 331 - Off-specification, aged, or surplus organics  
RCRA Code: D001  
Meth Code: D99 - Disposal, Other  
Quantity Tons: 0.15  
Waste Quantity: 300  
Quantity Unit: P  
Additional Code 1: Not reported  
Additional Code 2: Not reported  
Additional Code 3: Not reported  
Additional Code 4: Not reported  
Additional Code 5: Not reported

Shipment Date: 20060322  
Creation Date: 7/27/2006 18:34:20  
Receipt Date: 20060322  
Manifest ID: 24855087  
Trans EPA ID: ARD069748192  
Trans Name: TERIS LLC  
Trans 2 EPA ID: Not reported  
Trans 2 Name: Not reported  
TSDF EPA ID: CAD044429835  
Trans Name: TERIS WILMINGTON  
TSDF Alt EPA ID: CAD044429835  
TSDF Alt Name: Not reported  
Waste Code Description: 141 - Off-specification, aged, or surplus inorganics  
RCRA Code: Not reported  
Meth Code: D99 - Disposal, Other  
Quantity Tons: 0.2  
Waste Quantity: 400  
Quantity Unit: P  
Additional Code 1: Not reported  
Additional Code 2: Not reported  
Additional Code 3: Not reported  
Additional Code 4: Not reported  
Additional Code 5: Not reported

Shipment Date: 20060213  
Creation Date: 5/6/2006 18:30:32  
Receipt Date: 20060214  
Manifest ID: 24855040  
Trans EPA ID: CAD000628636  
Trans Name: PATRIOT ENVIRONMENTAL SERVICES  
Trans 2 EPA ID: Not reported  
Trans 2 Name: Not reported  
TSDF EPA ID: CAT000646117

Map ID  
Direction  
Distance  
Elevation

MAP FINDINGS

Site

Database(s)

EDR ID Number  
EPA ID Number

**LINFINITY MICROELECTRONICS INC (Continued)**

**1000247344**

Trans Name: CHEMICAL WASTE MANAGEMENT  
TSDF Alt EPA ID: CAT000646117  
TSDF Alt Name: Not reported  
Waste Code Description: 352 - Other organic solids  
RCRA Code: Not reported  
Meth Code: D80 - Disposal, Land Fill  
Quantity Tons: 42.14  
Waste Quantity: 50  
Quantity Unit: Y  
Additional Code 1: Not reported  
Additional Code 2: Not reported  
Additional Code 3: Not reported  
Additional Code 4: Not reported  
Additional Code 5: Not reported

**Additional Info:**

Year: 1999  
Gen EPA ID: CAD047787205

Shipment Date: 19991223  
Creation Date: 3/7/2000 0:00:00  
Receipt Date: 19991223  
Manifest ID: 97280269  
Trans EPA ID: CAD072953771  
Trans Name: Not reported  
Trans 2 EPA ID: Not reported  
Trans 2 Name: Not reported  
TSDF EPA ID: CAD044429835  
Trans Name: Not reported  
TSDF Alt EPA ID: CAD044429835  
TSDF Alt Name: Not reported  
Waste Code Description: 135 - Unspecified aqueous solution  
RCRA Code: Not reported  
Meth Code: D99 - Disposal, Other  
Quantity Tons: 7.56  
Waste Quantity: 1800  
Quantity Unit: G  
Additional Code 1: Not reported  
Additional Code 2: Not reported  
Additional Code 3: Not reported  
Additional Code 4: Not reported  
Additional Code 5: Not reported

Shipment Date: 19991130  
Creation Date: 2/15/2000 0:00:00  
Receipt Date: 19991130  
Manifest ID: 99300999  
Trans EPA ID: ARD069748192  
Trans Name: Not reported  
Trans 2 EPA ID: Not reported  
Trans 2 Name: Not reported  
TSDF EPA ID: CAD044429835  
Trans Name: Not reported  
TSDF Alt EPA ID: CAD044429835  
TSDF Alt Name: Not reported  
Waste Code Description: 214 - Unspecified solvent mixture  
RCRA Code: D001



Map ID  
Direction  
Distance  
Elevation

MAP FINDINGS

Site

Database(s)

EDR ID Number  
EPA ID Number

**LINFINITY MICROELECTRONICS INC (Continued)**

**1000247344**

Meth Code: R01 - Recycler  
Quantity Tons: 0.2  
Waste Quantity: 400  
Quantity Unit: P  
Additional Code 1: Not reported  
Additional Code 2: Not reported  
Additional Code 3: Not reported  
Additional Code 4: Not reported  
Additional Code 5: Not reported

Shipment Date: 19991130  
Creation Date: 2/15/2000 0:00:00  
Receipt Date: 19991130  
Manifest ID: 99300999  
Trans EPA ID: ARD069748192  
Trans Name: Not reported  
Trans 2 EPA ID: Not reported  
Trans 2 Name: Not reported  
TSDf EPA ID: CAD044429835  
Trans Name: Not reported  
TSDf Alt EPA ID: CAD044429835  
TSDf Alt Name: Not reported  
Waste Code Description: 214 - Unspecified solvent mixture  
RCRA Code: D001  
Meth Code: D99 - Disposal, Other  
Quantity Tons: 0.05  
Waste Quantity: 100  
Quantity Unit: P  
Additional Code 1: Not reported  
Additional Code 2: Not reported  
Additional Code 3: Not reported  
Additional Code 4: Not reported  
Additional Code 5: Not reported

Shipment Date: 19991130  
Creation Date: Not reported  
Receipt Date: Not reported  
Manifest ID: 99300999  
Trans EPA ID: ARD069748192  
Trans Name: Not reported  
Trans 2 EPA ID: Not reported  
Trans 2 Name: Not reported  
TSDf EPA ID: CAD044429835  
Trans Name: Not reported  
TSDf Alt EPA ID: CAD044429835  
TSDf Alt Name: Not reported  
Waste Code Description: 181 - Other inorganic solid waste Organics  
RCRA Code: Not reported  
Meth Code: D99 - Disposal, Other  
Quantity Tons: 0.075  
Waste Quantity: 150  
Quantity Unit: P  
Additional Code 1: Not reported  
Additional Code 2: Not reported  
Additional Code 3: Not reported  
Additional Code 4: Not reported  
Additional Code 5: Not reported

Map ID  
Direction  
Distance  
Elevation

MAP FINDINGS

Site

Database(s)

EDR ID Number  
EPA ID Number

**LINFINITY MICROELECTRONICS INC (Continued)**

**1000247344**

Shipment Date:	19991130
Creation Date:	Not reported
Receipt Date:	Not reported
Manifest ID:	99300999
Trans EPA ID:	ARD069748192
Trans Name:	Not reported
Trans 2 EPA ID:	Not reported
Trans 2 Name:	Not reported
TSDF EPA ID:	CAD044429835
Trans Name:	Not reported
TSDF Alt EPA ID:	CAD044429835
TSDF Alt Name:	Not reported
Waste Code Description:	352 - Other organic solids
RCRA Code:	Not reported
Meth Code:	D99 - Disposal, Other
Quantity Tons:	0.075
Waste Quantity:	150
Quantity Unit:	P
Additional Code 1:	Not reported
Additional Code 2:	Not reported
Additional Code 3:	Not reported
Additional Code 4:	Not reported
Additional Code 5:	Not reported
Shipment Date:	19991130
Creation Date:	Not reported
Receipt Date:	Not reported
Manifest ID:	99300999
Trans EPA ID:	ARD069748192
Trans Name:	Not reported
Trans 2 EPA ID:	Not reported
Trans 2 Name:	Not reported
TSDF EPA ID:	CAD044429835
Trans Name:	Not reported
TSDF Alt EPA ID:	CAD044429835
TSDF Alt Name:	Not reported
Waste Code Description:	181 - Other inorganic solid waste Organics
RCRA Code:	D009
Meth Code:	D99 - Disposal, Other
Quantity Tons:	0.025
Waste Quantity:	50
Quantity Unit:	P
Additional Code 1:	Not reported
Additional Code 2:	Not reported
Additional Code 3:	Not reported
Additional Code 4:	Not reported
Additional Code 5:	Not reported
Shipment Date:	19991130
Creation Date:	2/15/2000 0:00:00
Receipt Date:	19991130
Manifest ID:	99300999
Trans EPA ID:	ARD069748192
Trans Name:	Not reported
Trans 2 EPA ID:	Not reported
Trans 2 Name:	Not reported
TSDF EPA ID:	CAD044429835

Map ID  
Direction  
Distance  
Elevation

MAP FINDINGS

Site

Database(s)

EDR ID Number  
EPA ID Number

**LINFINITY MICROELECTRONICS INC (Continued)**

**1000247344**

Trans Name: Not reported  
TSDF Alt EPA ID: CAD044429835  
TSDF Alt Name: Not reported  
Waste Code Description: 213 - Hydrocarbon solvents (benzene, hexane, Stoddard, etc.  
RCRA Code: D001  
Meth Code: R01 - Recycler  
Quantity Tons: 0.2  
Waste Quantity: 400  
Quantity Unit: P  
Additional Code 1: Not reported  
Additional Code 2: Not reported  
Additional Code 3: Not reported  
Additional Code 4: Not reported  
Additional Code 5: Not reported

Shipment Date: 19991130  
Creation Date: 2/15/2000 0:00:00  
Receipt Date: 19991130  
Manifest ID: 99300999  
Trans EPA ID: ARD069748192  
Trans Name: Not reported  
Trans 2 EPA ID: Not reported  
Trans 2 Name: Not reported  
TSDF EPA ID: CAD044429835  
Trans Name: Not reported  
TSDF Alt EPA ID: CAD044429835  
TSDF Alt Name: Not reported  
Waste Code Description: 343 - Unspecified organic liquid mixture  
RCRA Code: D001  
Meth Code: D99 - Disposal, Other  
Quantity Tons: 0.125  
Waste Quantity: 250  
Quantity Unit: P  
Additional Code 1: Not reported  
Additional Code 2: Not reported  
Additional Code 3: Not reported  
Additional Code 4: Not reported  
Additional Code 5: Not reported

Shipment Date: 19991026  
Creation Date: 1/19/2000 0:00:00  
Receipt Date: 19991027  
Manifest ID: 99300952  
Trans EPA ID: ARD069748192  
Trans Name: Not reported  
Trans 2 EPA ID: Not reported  
Trans 2 Name: Not reported  
TSDF EPA ID: CAD044429835  
Trans Name: Not reported  
TSDF Alt EPA ID: CAD044429835  
TSDF Alt Name: Not reported  
Waste Code Description: 213 - Hydrocarbon solvents (benzene, hexane, Stoddard, etc.  
RCRA Code: D001  
Meth Code: R01 - Recycler  
Quantity Tons: 0.4  
Waste Quantity: 800  
Quantity Unit: P

Map ID  
Direction  
Distance  
Elevation

MAP FINDINGS

Site

Database(s)

EDR ID Number  
EPA ID Number

**LINFINITY MICROELECTRONICS INC (Continued)**

**1000247344**

Additional Code 1: Not reported  
Additional Code 2: Not reported  
Additional Code 3: Not reported  
Additional Code 4: Not reported  
Additional Code 5: Not reported  
  
Shipment Date: 19991026  
Creation Date: 1/19/2000 0:00:00  
Receipt Date: 19991027  
Manifest ID: 99300952  
Trans EPA ID: ARD069748192  
Trans Name: Not reported  
Trans 2 EPA ID: Not reported  
Trans 2 Name: Not reported  
TSDF EPA ID: CAD044429835  
Trans Name: Not reported  
TSDF Alt EPA ID: CAD044429835  
TSDF Alt Name: Not reported  
Waste Code Description: 214 - Unspecified solvent mixture  
RCRA Code: D001  
Meth Code: R01 - Recycler  
Quantity Tons: 0.4  
Waste Quantity: 800  
Quantity Unit: P  
Additional Code 1: Not reported  
Additional Code 2: Not reported  
Additional Code 3: Not reported  
Additional Code 4: Not reported  
Additional Code 5: Not reported

**Additional Info:**

Year: 2017  
Gen EPA ID: CAD047787205

Shipment Date: 20171101  
Creation Date: 7/18/2018 18:30:10  
Receipt Date: 20171102  
Manifest ID: 010974292FLE  
Trans EPA ID: Not reported  
Trans Name: MP  
Trans 2 EPA ID: Not reported  
Trans 2 Name: Not reported  
TSDF EPA ID: NVT330010000  
Trans Name: US ECOLOGY NEVADA INC  
TSDF Alt EPA ID: Not reported  
TSDF Alt Name: Not reported  
Waste Code Description: 581 - Gas scrubber waste  
RCRA Code: Not reported  
Meth Code: H039 - Other Recovery Of Reclamation For Reuse Including Acid  
Regeneration, Organics Recovery Ect  
  
Quantity Tons: 0.02  
Waste Quantity: 40  
Quantity Unit: P  
Additional Code 1: Not reported  
Additional Code 2: Not reported  
Additional Code 3: Not reported  
Additional Code 4: Not reported

Map ID  
Direction  
Distance  
Elevation

MAP FINDINGS

Site

Database(s)

EDR ID Number  
EPA ID Number

**LINFINITY MICROELECTRONICS INC (Continued)**

**1000247344**

Additional Code 5:	Not reported
Shipment Date:	20170929
Creation Date:	11/2/2018 18:30:14
Receipt Date:	20171005
Manifest ID:	010978399FLE
Trans EPA ID:	CAT000624247
Trans Name:	MP ENVIRONMENTAL SERVICES INC
Trans 2 EPA ID:	Not reported
Trans 2 Name:	Not reported
TSDF EPA ID:	NVT330010000
Trans Name:	US ECOLOGY NEVADA INC
TSDF Alt EPA ID:	Not reported
TSDF Alt Name:	Not reported
Waste Code Description:	581 - Gas scrubber waste
RCRA Code:	Not reported
Meth Code:	H039 - Other Recovery Of Reclamation For Reuse Including Acid Regeneration, Organics Recovery Ect
Quantity Tons:	16.856
Waste Quantity:	20
Quantity Unit:	Y
Additional Code 1:	Not reported
Additional Code 2:	Not reported
Additional Code 3:	Not reported
Additional Code 4:	Not reported
Additional Code 5:	Not reported
Shipment Date:	20170928
Creation Date:	11/1/2018 18:30:30
Receipt Date:	20170928
Manifest ID:	010978398FLE
Trans EPA ID:	CAT000624247
Trans Name:	MP ENVIRONMENTAL SERVICES INC
Trans 2 EPA ID:	Not reported
Trans 2 Name:	Not reported
TSDF EPA ID:	NVT330010000
Trans Name:	US ECOLOGY NEVADA INC
TSDF Alt EPA ID:	Not reported
TSDF Alt Name:	Not reported
Waste Code Description:	581 - Gas scrubber waste
RCRA Code:	Not reported
Meth Code:	H039 - Other Recovery Of Reclamation For Reuse Including Acid Regeneration, Organics Recovery Ect
Quantity Tons:	Not reported
Waste Quantity:	40
Quantity Unit:	C
Additional Code 1:	Not reported
Additional Code 2:	Not reported
Additional Code 3:	Not reported
Additional Code 4:	Not reported
Additional Code 5:	Not reported
Shipment Date:	20170316
Creation Date:	Not reported
Receipt Date:	Not reported
Manifest ID:	016686517JJK
Trans EPA ID:	CAR000129759

Map ID  
Direction  
Distance  
Elevation

MAP FINDINGS

Site

Database(s)

EDR ID Number  
EPA ID Number

**LINFINITY MICROELECTRONICS INC (Continued)**

**1000247344**

Trans Name:	HAZARDOUS WASTE TRANSPORTATION SERVICES INC
Trans 2 EPA ID:	MAD039322250
Trans 2 Name:	CLEAN HARBORS ENV SERVICES
TSDf EPA ID:	UTD981552177
Trans Name:	CLEAN HARBORS ARAGONITE
TSDf Alt EPA ID:	Not reported
TSDf Alt Name:	Not reported
Waste Code Description:	181 - Other inorganic solid waste Organics
RCRA Code:	Not reported
Meth Code:	- Not reported
Quantity Tons:	0.006
Waste Quantity:	12
Quantity Unit:	P
Additional Code 1:	Not reported
Additional Code 2:	Not reported
Additional Code 3:	Not reported
Additional Code 4:	Not reported
Additional Code 5:	Not reported
Shipment Date:	20170316
Creation Date:	Not reported
Receipt Date:	Not reported
Manifest ID:	016686521JJK
Trans EPA ID:	CAR000129759
Trans Name:	HAZARDOUS WASTE TRANSPORTATION SERVICES INC
Trans 2 EPA ID:	CAD981412356
Trans 2 Name:	PACIFIC TRANS
TSDf EPA ID:	NVT330010000
Trans Name:	US ECOLOGY INC
TSDf Alt EPA ID:	Not reported
TSDf Alt Name:	Not reported
Waste Code Description:	141 - Off-specification, aged, or surplus inorganics
RCRA Code:	U226
Meth Code:	H141 - Storage, Bulking, And/Or Transfer Off Site--No Treatment/Reovery (H010-H129) Or (H131-H135)
Quantity Tons:	0.075
Waste Quantity:	150
Quantity Unit:	P
Additional Code 1:	Not reported
Additional Code 2:	Not reported
Additional Code 3:	Not reported
Additional Code 4:	Not reported
Additional Code 5:	Not reported
Shipment Date:	20170316
Creation Date:	Not reported
Receipt Date:	Not reported
Manifest ID:	016686516JJK
Trans EPA ID:	CAR000129759
Trans Name:	HAZARDOUS WASTE TRANSPORTATION SERVICES INC
Trans 2 EPA ID:	CAD980585293
Trans 2 Name:	INDUSTRIAL WASTE UTILIZATION
TSDf EPA ID:	AZR000501510
Trans Name:	AA SYDCOL LLC
TSDf Alt EPA ID:	Not reported
TSDf Alt Name:	Not reported
Waste Code Description:	135 - Unspecified aqueous solution

Map ID  
Direction  
Distance  
Elevation

MAP FINDINGS

Site

Database(s)

EDR ID Number  
EPA ID Number

**LINFINITY MICROELECTRONICS INC (Continued)**

**1000247344**

RCRA Code:	Not reported
Meth Code:	H141 - Storage, Bulking, And/Or Transfer Off Site--No Treatment/Reovery (H010-H129) Or (H131-H135)
Quantity Tons:	0.231
Waste Quantity:	55
Quantity Unit:	G
Additional Code 1:	Not reported
Additional Code 2:	Not reported
Additional Code 3:	Not reported
Additional Code 4:	Not reported
Additional Code 5:	Not reported
Shipment Date:	20170316
Creation Date:	Not reported
Receipt Date:	Not reported
Manifest ID:	016686516JJK
Trans EPA ID:	CAR000129759
Trans Name:	HAZARDOUS WASTE TRANSPORTATION SERVICES INC
Trans 2 EPA ID:	CAD980585293
Trans 2 Name:	INDUSTRIAL WASTE UTILIZATION
TSDf EPA ID:	AZR000501510
Trans Name:	AA SYDCOL LLC
TSDf Alt EPA ID:	Not reported
TSDf Alt Name:	Not reported
Waste Code Description:	223 - Unspecified oil-containing waste
RCRA Code:	Not reported
Meth Code:	H141 - Storage, Bulking, And/Or Transfer Off Site--No Treatment/Reovery (H010-H129) Or (H131-H135)
Quantity Tons:	0.22935
Waste Quantity:	55
Quantity Unit:	G
Additional Code 1:	Not reported
Additional Code 2:	Not reported
Additional Code 3:	Not reported
Additional Code 4:	Not reported
Additional Code 5:	Not reported
Shipment Date:	20170316
Creation Date:	5/11/2018 18:34:02
Receipt Date:	20170404
Manifest ID:	016686521JJK
Trans EPA ID:	CAR000129759
Trans Name:	HAZARDOUS WASTE TRANSPORTATION SERVICES INC
Trans 2 EPA ID:	CAD981412356
Trans 2 Name:	PACIFIC TRANS
TSDf EPA ID:	NVT330010000
Trans Name:	US ECOLOGY INC
TSDf Alt EPA ID:	Not reported
TSDf Alt Name:	Not reported
Waste Code Description:	181 - Other inorganic solid waste Organics
RCRA Code:	Not reported
Meth Code:	H132 - Landfill Or Surface Impoundment That Will Be Closed As Landfill( To Include On-Site Treatment And/Or Stabilization)
Quantity Tons:	0.045
Waste Quantity:	90
Quantity Unit:	P
Additional Code 1:	Not reported

Map ID  
Direction  
Distance  
Elevation

MAP FINDINGS

Site

Database(s)

EDR ID Number  
EPA ID Number

**LINFINITY MICROELECTRONICS INC (Continued)**

**1000247344**

Additional Code 2:	Not reported
Additional Code 3:	Not reported
Additional Code 4:	Not reported
Additional Code 5:	Not reported
Shipment Date:	20170316
Creation Date:	Not reported
Receipt Date:	Not reported
Manifest ID:	016686516JJK
Trans EPA ID:	CAR000129759
Trans Name:	HAZARDOUS WASTE TRANSPORTATION SERVICES INC
Trans 2 EPA ID:	CAD980585293
Trans 2 Name:	INDUSTRIAL WASTE UTILIZATION
TSDf EPA ID:	AZR000501510
Trans Name:	AA SYDCOL LLC
TSDf Alt EPA ID:	Not reported
TSDf Alt Name:	Not reported
Waste Code Description:	352 - Other organic solids
RCRA Code:	Not reported
Meth Code:	H141 - Storage, Bulking, And/Or Transfer Off Site--No Treatment/Reovery (H010-H129) Or (H131-H135)
Quantity Tons:	0.0725
Waste Quantity:	145
Quantity Unit:	P
Additional Code 1:	Not reported
Additional Code 2:	Not reported
Additional Code 3:	Not reported
Additional Code 4:	Not reported
Additional Code 5:	Not reported
Shipment Date:	20170316
Creation Date:	5/11/2018 18:34:02
Receipt Date:	20170404
Manifest ID:	016686521JJK
Trans EPA ID:	CAR000129759
Trans Name:	HAZARDOUS WASTE TRANSPORTATION SERVICES INC
Trans 2 EPA ID:	CAD981412356
Trans 2 Name:	PACIFIC TRANS
TSDf EPA ID:	NVT330010000
Trans Name:	US ECOLOGY INC
TSDf Alt EPA ID:	Not reported
TSDf Alt Name:	Not reported
Waste Code Description:	141 - Off-specification, aged, or surplus inorganics
RCRA Code:	D003
Meth Code:	H141 - Storage, Bulking, And/Or Transfer Off Site--No Treatment/Reovery (H010-H129) Or (H131-H135)
Quantity Tons:	0.09
Waste Quantity:	180
Quantity Unit:	P
Additional Code 1:	D002
Additional Code 2:	Not reported
Additional Code 3:	Not reported
Additional Code 4:	Not reported
Additional Code 5:	Not reported

Additional Info:

Year: 2014



Map ID  
Direction  
Distance  
Elevation

MAP FINDINGS

Site

Database(s)

EDR ID Number  
EPA ID Number

**LINFINITY MICROELECTRONICS INC (Continued)**

**1000247344**

Gen EPA ID:	CAD047787205
Shipment Date:	20140929
Creation Date:	5/27/2015 22:15:25
Receipt Date:	20141111
Manifest ID:	007156712FLE
Trans EPA ID:	NJD986607380
Trans Name:	MAUMEE EXPRESS INC
Trans 2 EPA ID:	Not reported
Trans 2 Name:	Not reported
TSDF EPA ID:	ARD981057870
Trans Name:	RINECO
TSDF Alt EPA ID:	Not reported
TSDF Alt Name:	Not reported
Waste Code Description:	343 - Unspecified organic liquid mixture
RCRA Code:	D001
Meth Code:	H061 - Fuel Blending Prior To Energy Recovery At Another Site
Quantity Tons:	0.374
Waste Quantity:	110
Quantity Unit:	G
Additional Code 1:	Not reported
Additional Code 2:	Not reported
Additional Code 3:	Not reported
Additional Code 4:	Not reported
Additional Code 5:	Not reported
Shipment Date:	20140929
Creation Date:	5/27/2015 22:15:25
Receipt Date:	20141111
Manifest ID:	007156712FLE
Trans EPA ID:	NJD986607380
Trans Name:	MAUMEE EXPRESS INC
Trans 2 EPA ID:	Not reported
Trans 2 Name:	Not reported
TSDF EPA ID:	ARD981057870
Trans Name:	RINECO
TSDF Alt EPA ID:	Not reported
TSDF Alt Name:	Not reported
Waste Code Description:	213 - Hydrocarbon solvents (benzene, hexane, Stoddard, etc.
RCRA Code:	F003
Meth Code:	H061 - Fuel Blending Prior To Energy Recovery At Another Site
Quantity Tons:	0.4587
Waste Quantity:	110
Quantity Unit:	G
Additional Code 1:	D001
Additional Code 2:	Not reported
Additional Code 3:	Not reported
Additional Code 4:	Not reported
Additional Code 5:	Not reported
Shipment Date:	20140929
Creation Date:	5/27/2015 22:15:25
Receipt Date:	20141111
Manifest ID:	007156712FLE
Trans EPA ID:	NJD986607380
Trans Name:	MAUMEE EXPRESS INC
Trans 2 EPA ID:	Not reported

Map ID  
Direction  
Distance  
Elevation

MAP FINDINGS

Site

Database(s)

EDR ID Number  
EPA ID Number

**LINFINITY MICROELECTRONICS INC (Continued)**

**1000247344**

Trans 2 Name: Not reported  
TSDF EPA ID: ARD981057870  
Trans Name: RINECO  
TSDF Alt EPA ID: Not reported  
TSDF Alt Name: Not reported  
Waste Code Description: 343 - Unspecified organic liquid mixture  
RCRA Code: D002  
Meth Code: H061 - Fuel Blending Prior To Energy Recovery At Another Site  
Quantity Tons: 0.561  
Waste Quantity: 165  
Quantity Unit: G  
Additional Code 1: Not reported  
Additional Code 2: Not reported  
Additional Code 3: Not reported  
Additional Code 4: Not reported  
Additional Code 5: Not reported

Shipment Date: 20140929  
Creation Date: 5/27/2015 22:15:25  
Receipt Date: 20141111  
Manifest ID: 007156712FLE  
Trans EPA ID: NJD986607380  
Trans Name: MAUMEE EXPRESS INC  
Trans 2 EPA ID: Not reported  
Trans 2 Name: Not reported  
TSDF EPA ID: ARD981057870  
Trans Name: RINECO  
TSDF Alt EPA ID: Not reported  
TSDF Alt Name: Not reported  
Waste Code Description: 352 - Other organic solids  
RCRA Code: Not reported  
Meth Code: H061 - Fuel Blending Prior To Energy Recovery At Another Site  
Quantity Tons: 0.5  
Waste Quantity: 1000  
Quantity Unit: P  
Additional Code 1: Not reported  
Additional Code 2: Not reported  
Additional Code 3: Not reported  
Additional Code 4: Not reported  
Additional Code 5: Not reported

Shipment Date: 20140929  
Creation Date: 5/27/2015 22:15:25  
Receipt Date: 20141111  
Manifest ID: 007156713FLE  
Trans EPA ID: NJD986607380  
Trans Name: MAUMEE EXPRESS INC  
Trans 2 EPA ID: Not reported  
Trans 2 Name: Not reported  
TSDF EPA ID: ARD981057870  
Trans Name: RINECO  
TSDF Alt EPA ID: Not reported  
TSDF Alt Name: Not reported  
Waste Code Description: 352 - Other organic solids  
RCRA Code: Not reported  
Meth Code: H061 - Fuel Blending Prior To Energy Recovery At Another Site  
Quantity Tons: 0.075

Map ID  
Direction  
Distance  
Elevation

MAP FINDINGS

Site

Database(s)

EDR ID Number  
EPA ID Number

**LINFINITY MICROELECTRONICS INC (Continued)**

**1000247344**

Waste Quantity:	150
Quantity Unit:	P
Additional Code 1:	Not reported
Additional Code 2:	Not reported
Additional Code 3:	Not reported
Additional Code 4:	Not reported
Additional Code 5:	Not reported
Shipment Date:	20140519
Creation Date:	4/9/2015 22:15:05
Receipt Date:	20140530
Manifest ID:	007704293FLE
Trans EPA ID:	NJD986607380
Trans Name:	MAUMEE EXPRESS INC
Trans 2 EPA ID:	Not reported
Trans 2 Name:	Not reported
TSDF EPA ID:	ARD981057870
Trans Name:	RINECO
TSDF Alt EPA ID:	Not reported
TSDF Alt Name:	Not reported
Waste Code Description:	352 - Other organic solids
RCRA Code:	Not reported
Meth Code:	H061 - Fuel Blending Prior To Energy Recovery At Another Site
Quantity Tons:	0.2
Waste Quantity:	400
Quantity Unit:	P
Additional Code 1:	Not reported
Additional Code 2:	Not reported
Additional Code 3:	Not reported
Additional Code 4:	Not reported
Additional Code 5:	Not reported
Shipment Date:	20140519
Creation Date:	4/9/2015 22:15:05
Receipt Date:	20140530
Manifest ID:	007704292FLE
Trans EPA ID:	NJD986607380
Trans Name:	MAUMEE EXPRESS INC
Trans 2 EPA ID:	Not reported
Trans 2 Name:	Not reported
TSDF EPA ID:	ARD981057870
Trans Name:	RINECO
TSDF Alt EPA ID:	Not reported
TSDF Alt Name:	Not reported
Waste Code Description:	213 - Hydrocarbon solvents (benzene, hexane, Stoddard, etc.
RCRA Code:	F003
Meth Code:	H061 - Fuel Blending Prior To Energy Recovery At Another Site
Quantity Tons:	0.22935
Waste Quantity:	55
Quantity Unit:	G
Additional Code 1:	D001
Additional Code 2:	Not reported
Additional Code 3:	Not reported
Additional Code 4:	Not reported
Additional Code 5:	Not reported
Shipment Date:	20140519

Map ID  
Direction  
Distance  
Elevation

MAP FINDINGS

Site

Database(s)

EDR ID Number  
EPA ID Number

**LINFINITY MICROELECTRONICS INC (Continued)**

**1000247344**

Creation Date: 4/9/2015 22:15:05  
Receipt Date: 20140530  
Manifest ID: 007704292FLE  
Trans EPA ID: NJD986607380  
Trans Name: MAUMEE EXPRESS INC  
Trans 2 EPA ID: Not reported  
Trans 2 Name: Not reported  
TSDF EPA ID: ARD981057870  
Trans Name: RINECO  
TSDF Alt EPA ID: Not reported  
TSDF Alt Name: Not reported  
Waste Code Description: 343 - Unspecified organic liquid mixture  
RCRA Code: D001  
Meth Code: H061 - Fuel Blending Prior To Energy Recovery At Another Site  
Quantity Tons: 0.187  
Waste Quantity: 55  
Quantity Unit: G  
Additional Code 1: Not reported  
Additional Code 2: Not reported  
Additional Code 3: Not reported  
Additional Code 4: Not reported  
Additional Code 5: Not reported

Shipment Date: 20140519  
Creation Date: 4/9/2015 22:15:05  
Receipt Date: 20140530  
Manifest ID: 007704292FLE  
Trans EPA ID: NJD986607380  
Trans Name: MAUMEE EXPRESS INC  
Trans 2 EPA ID: Not reported  
Trans 2 Name: Not reported  
TSDF EPA ID: ARD981057870  
Trans Name: RINECO  
TSDF Alt EPA ID: Not reported  
TSDF Alt Name: Not reported  
Waste Code Description: 343 - Unspecified organic liquid mixture  
RCRA Code: D001  
Meth Code: H061 - Fuel Blending Prior To Energy Recovery At Another Site  
Quantity Tons: 0.374  
Waste Quantity: 110  
Quantity Unit: G  
Additional Code 1: Not reported  
Additional Code 2: Not reported  
Additional Code 3: Not reported  
Additional Code 4: Not reported  
Additional Code 5: Not reported

Shipment Date: 20140519  
Creation Date: 4/9/2015 22:15:05  
Receipt Date: 20140530  
Manifest ID: 007704292FLE  
Trans EPA ID: NJD986607380  
Trans Name: MAUMEE EXPRESS INC  
Trans 2 EPA ID: Not reported  
Trans 2 Name: Not reported  
TSDF EPA ID: ARD981057870  
Trans Name: RINECO

Map ID  
Direction  
Distance  
Elevation

MAP FINDINGS

Site

Database(s)

EDR ID Number  
EPA ID Number

**LINFINITY MICROELECTRONICS INC (Continued)**

**1000247344**

TSDf Alt EPA ID: Not reported  
TSDf Alt Name: Not reported  
Waste Code Description: 343 - Unspecified organic liquid mixture  
RCRA Code: D002  
Meth Code: H061 - Fuel Blending Prior To Energy Recovery At Another Site  
Quantity Tons: 0.374  
Waste Quantity: 110  
Quantity Unit: G  
Additional Code 1: Not reported  
Additional Code 2: Not reported  
Additional Code 3: Not reported  
Additional Code 4: Not reported  
Additional Code 5: Not reported

Additional Info:

Year: 2008  
Gen EPA ID: CAD047787205

Shipment Date: 20080611  
Creation Date: 10/30/2008 18:30:46  
Receipt Date: 20080616  
Manifest ID: 002180688FLE  
Trans EPA ID: NJD986607380  
Trans Name: MAUMEE EXPRESS INC  
Trans 2 EPA ID: Not reported  
Trans 2 Name: Not reported  
TSDf EPA ID: ARD981057870  
Trans Name: RINECO  
TSDf Alt EPA ID: Not reported  
TSDf Alt Name: Not reported  
Waste Code Description: 213 - Hydrocarbon solvents (benzene, hexane, Stoddard, etc.  
RCRA Code: F003  
Meth Code: H061 - Fuel Blending Prior To Energy Recovery At Another Site  
Quantity Tons: 1.10505  
Waste Quantity: 265  
Quantity Unit: G  
Additional Code 1: D001  
Additional Code 2: Not reported  
Additional Code 3: Not reported  
Additional Code 4: Not reported  
Additional Code 5: Not reported

Shipment Date: 20080611  
Creation Date: 10/30/2008 18:30:46  
Receipt Date: 20080616  
Manifest ID: 002180689FLE  
Trans EPA ID: NJD986607380  
Trans Name: MAUMEE EXPRESS INC  
Trans 2 EPA ID: Not reported  
Trans 2 Name: Not reported  
TSDf EPA ID: ARD981057870  
Trans Name: RINECO  
TSDf Alt EPA ID: Not reported  
TSDf Alt Name: Not reported  
Waste Code Description: 352 - Other organic solids  
RCRA Code: Not reported  
Meth Code: H061 - Fuel Blending Prior To Energy Recovery At Another Site

Map ID  
Direction  
Distance  
Elevation

MAP FINDINGS

Site

Database(s)

EDR ID Number  
EPA ID Number

**LINFINITY MICROELECTRONICS INC (Continued)**

**1000247344**

Quantity Tons:	0.5
Waste Quantity:	1000
Quantity Unit:	P
Additional Code 1:	Not reported
Additional Code 2:	Not reported
Additional Code 3:	Not reported
Additional Code 4:	Not reported
Additional Code 5:	Not reported
Shipment Date:	20080611
Creation Date:	10/30/2008 18:30:46
Receipt Date:	20080616
Manifest ID:	002180688FLE
Trans EPA ID:	NJD986607380
Trans Name:	MAUMEE EXPRESS INC
Trans 2 EPA ID:	Not reported
Trans 2 Name:	Not reported
TSDF EPA ID:	ARD981057870
Trans Name:	RINECO
TSDF Alt EPA ID:	Not reported
TSDF Alt Name:	Not reported
Waste Code Description:	343 - Unspecified organic liquid mixture
RCRA Code:	D002
Meth Code:	H061 - Fuel Blending Prior To Energy Recovery At Another Site
Quantity Tons:	1.496
Waste Quantity:	440
Quantity Unit:	G
Additional Code 1:	Not reported
Additional Code 2:	Not reported
Additional Code 3:	Not reported
Additional Code 4:	Not reported
Additional Code 5:	Not reported
Shipment Date:	20080611
Creation Date:	10/30/2008 18:30:46
Receipt Date:	20080616
Manifest ID:	002180688FLE
Trans EPA ID:	NJD986607380
Trans Name:	MAUMEE EXPRESS INC
Trans 2 EPA ID:	Not reported
Trans 2 Name:	Not reported
TSDF EPA ID:	ARD981057870
Trans Name:	RINECO
TSDF Alt EPA ID:	Not reported
TSDF Alt Name:	Not reported
Waste Code Description:	343 - Unspecified organic liquid mixture
RCRA Code:	D001
Meth Code:	H061 - Fuel Blending Prior To Energy Recovery At Another Site
Quantity Tons:	0.561
Waste Quantity:	165
Quantity Unit:	G
Additional Code 1:	Not reported
Additional Code 2:	Not reported
Additional Code 3:	Not reported
Additional Code 4:	Not reported
Additional Code 5:	Not reported

Map ID  
Direction  
Distance  
Elevation

MAP FINDINGS

Site

Database(s)

EDR ID Number  
EPA ID Number

**LINFINITY MICROELECTRONICS INC (Continued)**

**1000247344**

Shipment Date: 20080611  
Creation Date: 10/30/2008 18:30:46  
Receipt Date: 20080616  
Manifest ID: 002180689FLE  
Trans EPA ID: NJD986607380  
Trans Name: MAUMEE EXPRESS INC  
Trans 2 EPA ID: Not reported  
Trans 2 Name: Not reported  
TSDF EPA ID: ARD981057870  
Trans Name: RINECO  
TSDF Alt EPA ID: Not reported  
TSDF Alt Name: Not reported  
Waste Code Description: 343 - Unspecified organic liquid mixture  
RCRA Code: Not reported  
Meth Code: H061 - Fuel Blending Prior To Energy Recovery At Another Site  
Quantity Tons: 0.238  
Waste Quantity: 70  
Quantity Unit: G  
Additional Code 1: Not reported  
Additional Code 2: Not reported  
Additional Code 3: Not reported  
Additional Code 4: Not reported  
Additional Code 5: Not reported

Shipment Date: 20080611  
Creation Date: 10/30/2008 18:30:46  
Receipt Date: 20080616  
Manifest ID: 002180688FLE  
Trans EPA ID: NJD986607380  
Trans Name: MAUMEE EXPRESS INC  
Trans 2 EPA ID: Not reported  
Trans 2 Name: Not reported  
TSDF EPA ID: ARD981057870  
Trans Name: RINECO  
TSDF Alt EPA ID: Not reported  
TSDF Alt Name: Not reported  
Waste Code Description: 343 - Unspecified organic liquid mixture  
RCRA Code: D001  
Meth Code: H061 - Fuel Blending Prior To Energy Recovery At Another Site  
Quantity Tons: 0.187  
Waste Quantity: 55  
Quantity Unit: G  
Additional Code 1: Not reported  
Additional Code 2: Not reported  
Additional Code 3: Not reported  
Additional Code 4: Not reported  
Additional Code 5: Not reported

Shipment Date: 20080201  
Creation Date: 7/22/2008 18:30:30  
Receipt Date: 20080210  
Manifest ID: 001609676FLE  
Trans EPA ID: NJD986607380  
Trans Name: MAUMEE EXPRESS INC  
Trans 2 EPA ID: Not reported  
Trans 2 Name: Not reported  
TSDF EPA ID: ARD981057870

Map ID  
Direction  
Distance  
Elevation

MAP FINDINGS

Site

Database(s)

EDR ID Number  
EPA ID Number

**LINFINITY MICROELECTRONICS INC (Continued)**

**1000247344**

Trans Name: RINECO  
TSDF Alt EPA ID: Not reported  
TSDF Alt Name: Not reported  
Waste Code Description: 352 - Other organic solids  
RCRA Code: Not reported  
Meth Code: H061 - Fuel Blending Prior To Energy Recovery At Another Site  
Quantity Tons: 0.6  
Waste Quantity: 1200  
Quantity Unit: P  
Additional Code 1: Not reported  
Additional Code 2: Not reported  
Additional Code 3: Not reported  
Additional Code 4: Not reported  
Additional Code 5: Not reported

Shipment Date: 20080201  
Creation Date: 7/22/2008 18:30:30  
Receipt Date: 20080210  
Manifest ID: 001609676FLE  
Trans EPA ID: NJD986607380  
Trans Name: MAUMEE EXPRESS INC  
Trans 2 EPA ID: Not reported  
Trans 2 Name: Not reported  
TSDF EPA ID: ARD981057870  
Trans Name: RINECO  
TSDF Alt EPA ID: Not reported  
TSDF Alt Name: Not reported  
Waste Code Description: 213 - Hydrocarbon solvents (benzene, hexane, Stoddard, etc.  
RCRA Code: F003  
Meth Code: H061 - Fuel Blending Prior To Energy Recovery At Another Site  
Quantity Tons: 0.2085  
Waste Quantity: 50  
Quantity Unit: G  
Additional Code 1: D001  
Additional Code 2: Not reported  
Additional Code 3: Not reported  
Additional Code 4: Not reported  
Additional Code 5: Not reported

Shipment Date: 20080201  
Creation Date: 7/22/2008 18:30:30  
Receipt Date: 20080210  
Manifest ID: 001609676FLE  
Trans EPA ID: NJD986607380  
Trans Name: MAUMEE EXPRESS INC  
Trans 2 EPA ID: Not reported  
Trans 2 Name: Not reported  
TSDF EPA ID: ARD981057870  
Trans Name: RINECO  
TSDF Alt EPA ID: Not reported  
TSDF Alt Name: Not reported  
Waste Code Description: 343 - Unspecified organic liquid mixture  
RCRA Code: D001  
Meth Code: H061 - Fuel Blending Prior To Energy Recovery At Another Site  
Quantity Tons: 0.34  
Waste Quantity: 100  
Quantity Unit: G



Map ID  
Direction  
Distance  
Elevation

MAP FINDINGS

Site

Database(s)

EDR ID Number  
EPA ID Number

**LINFINITY MICROELECTRONICS INC (Continued)**

**1000247344**

Additional Code 1:	Not reported
Additional Code 2:	Not reported
Additional Code 3:	Not reported
Additional Code 4:	Not reported
Additional Code 5:	Not reported
Shipment Date:	20080201
Creation Date:	7/22/2008 18:30:30
Receipt Date:	20080210
Manifest ID:	001609676FLE
Trans EPA ID:	NJD986607380
Trans Name:	MAUMEE EXPRESS INC
Trans 2 EPA ID:	Not reported
Trans 2 Name:	Not reported
TSDF EPA ID:	ARD981057870
Trans Name:	RINECO
TSDF Alt EPA ID:	Not reported
TSDF Alt Name:	Not reported
Waste Code Description:	343 - Unspecified organic liquid mixture
RCRA Code:	D002
Meth Code:	H061 - Fuel Blending Prior To Energy Recovery At Another Site
Quantity Tons:	0.561
Waste Quantity:	165
Quantity Unit:	G
Additional Code 1:	Not reported
Additional Code 2:	Not reported
Additional Code 3:	Not reported
Additional Code 4:	Not reported
Additional Code 5:	Not reported

**Additional Info:**

Year:	1993
Gen EPA ID:	CAD047787205

Shipment Date:	19931206
Creation Date:	9/14/1995 0:00:00
Receipt Date:	19931206
Manifest ID:	92688954
Trans EPA ID:	CAD009661844
Trans Name:	Not reported
Trans 2 EPA ID:	Not reported
Trans 2 Name:	Not reported
TSDF EPA ID:	CAD000088252
Trans Name:	Not reported
TSDF Alt EPA ID:	Not reported
TSDF Alt Name:	Not reported
Waste Code Description:	212 - Oxygenated solvents (acetone, butanol, ethyl acetate, etc.
RCRA Code:	F003
Meth Code:	H01 - Transfer Station
Quantity Tons:	1.485
Waste Quantity:	450
Quantity Unit:	G
Additional Code 1:	Not reported
Additional Code 2:	Not reported
Additional Code 3:	Not reported
Additional Code 4:	Not reported
Additional Code 5:	Not reported

Map ID  
Direction  
Distance  
Elevation

MAP FINDINGS

Site

Database(s)

EDR ID Number  
EPA ID Number

**LINFINITY MICROELECTRONICS INC (Continued)**

**1000247344**

Shipment Date: 19931202  
Creation Date: 9/14/1995 0:00:00  
Receipt Date: 19931202  
Manifest ID: 92688953  
Trans EPA ID: CAD982440364  
Trans Name: Not reported  
Trans 2 EPA ID: Not reported  
Trans 2 Name: Not reported  
TSDF EPA ID: CAD000088252  
Trans Name: Not reported  
TSDF Alt EPA ID: Not reported  
TSDF Alt Name: Not reported  
Waste Code Description: 513 - Empty containers less than 30 gallons  
RCRA Code: Not reported  
Meth Code: H01 - Transfer Station  
Quantity Tons: 0.7  
Waste Quantity: 1400  
Quantity Unit: P  
Additional Code 1: Not reported  
Additional Code 2: Not reported  
Additional Code 3: Not reported  
Additional Code 4: Not reported  
Additional Code 5: Not reported

Shipment Date: 19931202  
Creation Date: 9/14/1995 0:00:00  
Receipt Date: 19931202  
Manifest ID: 92688953  
Trans EPA ID: CAD982440364  
Trans Name: Not reported  
Trans 2 EPA ID: Not reported  
Trans 2 Name: Not reported  
TSDF EPA ID: CAD000088252  
Trans Name: Not reported  
TSDF Alt EPA ID: Not reported  
TSDF Alt Name: Not reported  
Waste Code Description: 223 - Unspecified oil-containing waste  
RCRA Code: Not reported  
Meth Code: H01 - Transfer Station  
Quantity Tons: 0.4  
Waste Quantity: 800  
Quantity Unit: P  
Additional Code 1: Not reported  
Additional Code 2: Not reported  
Additional Code 3: Not reported  
Additional Code 4: Not reported  
Additional Code 5: Not reported

Shipment Date: 19931022  
Creation Date: 9/13/1995 0:00:00  
Receipt Date: 19931022  
Manifest ID: 92688952  
Trans EPA ID: CAD009661844  
Trans Name: Not reported  
Trans 2 EPA ID: Not reported  
Trans 2 Name: Not reported  
TSDF EPA ID: CAD000088252

Map ID  
Direction  
Distance  
Elevation

MAP FINDINGS

Site

Database(s)

EDR ID Number  
EPA ID Number

**LINFINITY MICROELECTRONICS INC (Continued)**

**1000247344**

Trans Name: Not reported  
TSDF Alt EPA ID: Not reported  
TSDF Alt Name: Not reported  
Waste Code Description: 212 - Oxygenated solvents (acetone, butanol, ethyl acetate, etc.  
RCRA Code: D001  
Meth Code: H01 - Transfer Station  
Quantity Tons: 1.32  
Waste Quantity: 400  
Quantity Unit: G  
Additional Code 1: Not reported  
Additional Code 2: Not reported  
Additional Code 3: Not reported  
Additional Code 4: Not reported  
Additional Code 5: Not reported

Shipment Date: 19930909  
Creation Date: 9/12/1995 0:00:00  
Receipt Date: 19930910  
Manifest ID: 92688951  
Trans EPA ID: CAD982440364  
Trans Name: Not reported  
Trans 2 EPA ID: Not reported  
Trans 2 Name: Not reported  
TSDF EPA ID: CAD000088252  
Trans Name: Not reported  
TSDF Alt EPA ID: Not reported  
TSDF Alt Name: Not reported  
Waste Code Description: 513 - Empty containers less than 30 gallons  
RCRA Code: Not reported  
Meth Code: H01 - Transfer Station  
Quantity Tons: 0.425  
Waste Quantity: 850  
Quantity Unit: P  
Additional Code 1: Not reported  
Additional Code 2: Not reported  
Additional Code 3: Not reported  
Additional Code 4: Not reported  
Additional Code 5: Not reported

Shipment Date: 19930909  
Creation Date: 9/12/1995 0:00:00  
Receipt Date: 19930910  
Manifest ID: 92688951  
Trans EPA ID: CAD982440364  
Trans Name: Not reported  
Trans 2 EPA ID: Not reported  
Trans 2 Name: Not reported  
TSDF EPA ID: CAD000088252  
Trans Name: Not reported  
TSDF Alt EPA ID: Not reported  
TSDF Alt Name: Not reported  
Waste Code Description: 223 - Unspecified oil-containing waste  
RCRA Code: Not reported  
Meth Code: H01 - Transfer Station  
Quantity Tons: 0.2875  
Waste Quantity: 575  
Quantity Unit: P

Map ID  
Direction  
Distance  
Elevation

MAP FINDINGS

Site

Database(s)

EDR ID Number  
EPA ID Number

**LINFINITY MICROELECTRONICS INC (Continued)**

**1000247344**

Additional Code 1: Not reported  
Additional Code 2: Not reported  
Additional Code 3: Not reported  
Additional Code 4: Not reported  
Additional Code 5: Not reported  
  
Shipment Date: 19930909  
Creation Date: 9/12/1995 0:00:00  
Receipt Date: 19930910  
Manifest ID: 92688951  
Trans EPA ID: CAD982440364  
Trans Name: Not reported  
Trans 2 EPA ID: Not reported  
Trans 2 Name: Not reported  
TSDF EPA ID: CAD000088252  
Trans Name: Not reported  
TSDF Alt EPA ID: Not reported  
TSDF Alt Name: Not reported  
Waste Code Description: 221 - Waste oil and mixed oil  
RCRA Code: Not reported  
Meth Code: H01 - Transfer Station  
Quantity Tons: 0.418  
Waste Quantity: 110  
Quantity Unit: G  
Additional Code 1: Not reported  
Additional Code 2: Not reported  
Additional Code 3: Not reported  
Additional Code 4: Not reported  
Additional Code 5: Not reported

Shipment Date: 19930826  
Creation Date: 9/12/1995 0:00:00  
Receipt Date: 19930826  
Manifest ID: 92688949  
Trans EPA ID: CAD009661844  
Trans Name: Not reported  
Trans 2 EPA ID: Not reported  
Trans 2 Name: Not reported  
TSDF EPA ID: CAD000088252  
Trans Name: Not reported  
TSDF Alt EPA ID: Not reported  
TSDF Alt Name: Not reported  
Waste Code Description: 212 - Oxygenated solvents (acetone, butanol, ethyl acetate, etc.  
RCRA Code: D001  
Meth Code: H01 - Transfer Station  
Quantity Tons: 1.32  
Waste Quantity: 400  
Quantity Unit: G  
Additional Code 1: Not reported  
Additional Code 2: Not reported  
Additional Code 3: Not reported  
Additional Code 4: Not reported  
Additional Code 5: Not reported

Additional Info:  
Year: 1997  
Gen EPA ID: CAD047787205

Map ID  
Direction  
Distance  
Elevation

MAP FINDINGS

Site

Database(s)

EDR ID Number  
EPA ID Number

**LINFINITY MICROELECTRONICS INC (Continued)**

**1000247344**

Shipment Date: 19971229  
Creation Date: 4/23/1998 0:00:00  
Receipt Date: 19971230  
Manifest ID: 96732561  
Trans EPA ID: ARD069748192  
Trans Name: Not reported  
Trans 2 EPA ID: Not reported  
Trans 2 Name: Not reported  
TSDF EPA ID: CAD044429835  
Trans Name: Not reported  
TSDF Alt EPA ID: CAD044429835  
TSDF Alt Name: Not reported  
Waste Code Description: 551 - Laboratory waste chemicals 561 Detergent and soap  
RCRA Code: D001  
Meth Code: D99 - Disposal, Other  
Quantity Tons: 0.0375  
Waste Quantity: 75  
Quantity Unit: P  
Additional Code 1: Not reported  
Additional Code 2: Not reported  
Additional Code 3: Not reported  
Additional Code 4: Not reported  
Additional Code 5: Not reported

Shipment Date: 19971229  
Creation Date: 4/23/1998 0:00:00  
Receipt Date: 19971230  
Manifest ID: 96732561  
Trans EPA ID: ARD069748192  
Trans Name: Not reported  
Trans 2 EPA ID: Not reported  
Trans 2 Name: Not reported  
TSDF EPA ID: CAD044429835  
Trans Name: Not reported  
TSDF Alt EPA ID: CAD044429835  
TSDF Alt Name: Not reported  
Waste Code Description: 551 - Laboratory waste chemicals 561 Detergent and soap  
RCRA Code: D002  
Meth Code: D99 - Disposal, Other  
Quantity Tons: 0.0375  
Waste Quantity: 75  
Quantity Unit: P  
Additional Code 1: Not reported  
Additional Code 2: Not reported  
Additional Code 3: Not reported  
Additional Code 4: Not reported  
Additional Code 5: Not reported

Shipment Date: 19971229  
Creation Date: 4/23/1998 0:00:00  
Receipt Date: 19971230  
Manifest ID: 96732561  
Trans EPA ID: ARD069748192  
Trans Name: Not reported  
Trans 2 EPA ID: Not reported  
Trans 2 Name: Not reported  
TSDF EPA ID: CAD044429835

Map ID  
Direction  
Distance  
Elevation

MAP FINDINGS

Site

Database(s)

EDR ID Number  
EPA ID Number

**LINFINITY MICROELECTRONICS INC (Continued)**

**1000247344**

Trans Name: Not reported  
TSDF Alt EPA ID: CAD044429835  
TSDF Alt Name: Not reported  
Waste Code Description: 551 - Laboratory waste chemicals 561 Detergent and soap  
RCRA Code: D002  
Meth Code: D99 - Disposal, Other  
Quantity Tons: 0.0075  
Waste Quantity: 15  
Quantity Unit: P  
Additional Code 1: Not reported  
Additional Code 2: Not reported  
Additional Code 3: Not reported  
Additional Code 4: Not reported  
Additional Code 5: Not reported

Shipment Date: 19971229  
Creation Date: 4/23/1998 0:00:00  
Receipt Date: 19971230  
Manifest ID: 96732561  
Trans EPA ID: ARD069748192  
Trans Name: Not reported  
Trans 2 EPA ID: Not reported  
Trans 2 Name: Not reported  
TSDF EPA ID: CAD044429835  
Trans Name: Not reported  
TSDF Alt EPA ID: CAD044429835  
TSDF Alt Name: Not reported  
Waste Code Description: 551 - Laboratory waste chemicals 561 Detergent and soap  
RCRA Code: D001  
Meth Code: D99 - Disposal, Other  
Quantity Tons: 0.0075  
Waste Quantity: 15  
Quantity Unit: P  
Additional Code 1: Not reported  
Additional Code 2: Not reported  
Additional Code 3: Not reported  
Additional Code 4: Not reported  
Additional Code 5: Not reported

Shipment Date: 19971229  
Creation Date: 4/23/1998 0:00:00  
Receipt Date: 19971230  
Manifest ID: 96732562  
Trans EPA ID: ARD069748192  
Trans Name: Not reported  
Trans 2 EPA ID: Not reported  
Trans 2 Name: Not reported  
TSDF EPA ID: CAD044429835  
Trans Name: Not reported  
TSDF Alt EPA ID: CAD044429835  
TSDF Alt Name: Not reported  
Waste Code Description: 213 - Hydrocarbon solvents (benzene, hexane, Stoddard, etc.  
RCRA Code: D001  
Meth Code: R01 - Recycler  
Quantity Tons: 0.15  
Waste Quantity: 300  
Quantity Unit: P

Map ID  
Direction  
Distance  
Elevation

MAP FINDINGS

Site

Database(s)

EDR ID Number  
EPA ID Number

**LINFINITY MICROELECTRONICS INC (Continued)**

**1000247344**

Additional Code 1:	Not reported
Additional Code 2:	Not reported
Additional Code 3:	Not reported
Additional Code 4:	Not reported
Additional Code 5:	Not reported
Shipment Date:	19971229
Creation Date:	4/23/1998 0:00:00
Receipt Date:	19971230
Manifest ID:	96732562
Trans EPA ID:	ARD069748192
Trans Name:	Not reported
Trans 2 EPA ID:	Not reported
Trans 2 Name:	Not reported
TSDF EPA ID:	CAD044429835
Trans Name:	Not reported
TSDF Alt EPA ID:	CAD044429835
TSDF Alt Name:	Not reported
Waste Code Description:	214 - Unspecified solvent mixture
RCRA Code:	D001
Meth Code:	R01 - Recycler
Quantity Tons:	0.2
Waste Quantity:	400
Quantity Unit:	P
Additional Code 1:	Not reported
Additional Code 2:	Not reported
Additional Code 3:	Not reported
Additional Code 4:	Not reported
Additional Code 5:	Not reported
Shipment Date:	19971229
Creation Date:	Not reported
Receipt Date:	Not reported
Manifest ID:	96732562
Trans EPA ID:	ARD069748192
Trans Name:	Not reported
Trans 2 EPA ID:	Not reported
Trans 2 Name:	Not reported
TSDF EPA ID:	CAD044429835
Trans Name:	Not reported
TSDF Alt EPA ID:	CAD044429835
TSDF Alt Name:	Not reported
Waste Code Description:	352 - Other organic solids
RCRA Code:	Not reported
Meth Code:	D99 - Disposal, Other
Quantity Tons:	0.4
Waste Quantity:	800
Quantity Unit:	P
Additional Code 1:	Not reported
Additional Code 2:	Not reported
Additional Code 3:	Not reported
Additional Code 4:	Not reported
Additional Code 5:	Not reported
Shipment Date:	19971229
Creation Date:	4/23/1998 0:00:00
Receipt Date:	19971230

Map ID  
Direction  
Distance  
Elevation

MAP FINDINGS

Site

Database(s)

EDR ID Number  
EPA ID Number

**LINFINITY MICROELECTRONICS INC (Continued)**

**1000247344**

Manifest ID:	96732562
Trans EPA ID:	ARD069748192
Trans Name:	Not reported
Trans 2 EPA ID:	Not reported
Trans 2 Name:	Not reported
TSDF EPA ID:	CAD044429835
Trans Name:	Not reported
TSDF Alt EPA ID:	CAD044429835
TSDF Alt Name:	Not reported
Waste Code Description:	352 - Other organic solids
RCRA Code:	D001
Meth Code:	D99 - Disposal, Other
Quantity Tons:	0.1
Waste Quantity:	200
Quantity Unit:	P
Additional Code 1:	Not reported
Additional Code 2:	Not reported
Additional Code 3:	Not reported
Additional Code 4:	Not reported
Additional Code 5:	Not reported
Shipment Date:	19971229
Creation Date:	Not reported
Receipt Date:	Not reported
Manifest ID:	96732561
Trans EPA ID:	ARD069748192
Trans Name:	Not reported
Trans 2 EPA ID:	Not reported
Trans 2 Name:	Not reported
TSDF EPA ID:	CAD044429835
Trans Name:	Not reported
TSDF Alt EPA ID:	CAD044429835
TSDF Alt Name:	Not reported
Waste Code Description:	551 - Laboratory waste chemicals 561 Detergent and soap
RCRA Code:	D001
Meth Code:	D99 - Disposal, Other
Quantity Tons:	0.025
Waste Quantity:	50
Quantity Unit:	P
Additional Code 1:	Not reported
Additional Code 2:	Not reported
Additional Code 3:	Not reported
Additional Code 4:	Not reported
Additional Code 5:	Not reported
Shipment Date:	19971229
Creation Date:	Not reported
Receipt Date:	Not reported
Manifest ID:	96732561
Trans EPA ID:	ARD069748192
Trans Name:	Not reported
Trans 2 EPA ID:	Not reported
Trans 2 Name:	Not reported
TSDF EPA ID:	CAD044429835
Trans Name:	Not reported
TSDF Alt EPA ID:	CAD044429835
TSDF Alt Name:	Not reported



Map ID  
Direction  
Distance  
Elevation

MAP FINDINGS

Site

Database(s)

EDR ID Number  
EPA ID Number

**LINFINITY MICROELECTRONICS INC (Continued)**

**1000247344**

Waste Code Description:	331 - Off-specification, aged, or surplus organics
RCRA Code:	Not reported
Meth Code:	D99 - Disposal, Other
Quantity Tons:	0.015
Waste Quantity:	30
Quantity Unit:	P
Additional Code 1:	Not reported
Additional Code 2:	Not reported
Additional Code 3:	Not reported
Additional Code 4:	Not reported
Additional Code 5:	Not reported

Additional Info:

Year:	2000
Gen EPA ID:	CAD047787205

Shipment Date:	20001221
Creation Date:	3/6/2001 0:00:00
Receipt Date:	20001221
Manifest ID:	99089447
Trans EPA ID:	ARD069748192
Trans Name:	Not reported
Trans 2 EPA ID:	Not reported
Trans 2 Name:	Not reported
TSDF EPA ID:	CAD044429835
Trans Name:	Not reported
TSDF Alt EPA ID:	CAD044429835
TSDF Alt Name:	Not reported
Waste Code Description:	214 - Unspecified solvent mixture
RCRA Code:	D001
Meth Code:	R01 - Recycler
Quantity Tons:	0.24
Waste Quantity:	480
Quantity Unit:	P
Additional Code 1:	Not reported
Additional Code 2:	Not reported
Additional Code 3:	Not reported
Additional Code 4:	Not reported
Additional Code 5:	Not reported

Shipment Date:	20001221
Creation Date:	3/6/2001 0:00:00
Receipt Date:	20001221
Manifest ID:	99089447
Trans EPA ID:	ARD069748192
Trans Name:	Not reported
Trans 2 EPA ID:	Not reported
Trans 2 Name:	Not reported
TSDF EPA ID:	CAD044429835
Trans Name:	Not reported
TSDF Alt EPA ID:	CAD044429835
TSDF Alt Name:	Not reported
Waste Code Description:	213 - Hydrocarbon solvents (benzene, hexane, Stoddard, etc.
RCRA Code:	D001
Meth Code:	R01 - Recycler
Quantity Tons:	0.45
Waste Quantity:	900

Map ID  
Direction  
Distance  
Elevation

MAP FINDINGS

Site

Database(s)

EDR ID Number  
EPA ID Number

**LINFINITY MICROELECTRONICS INC (Continued)**

**1000247344**

Quantity Unit:	P
Additional Code 1:	Not reported
Additional Code 2:	Not reported
Additional Code 3:	Not reported
Additional Code 4:	Not reported
Additional Code 5:	Not reported
Shipment Date:	20001221
Creation Date:	3/6/2001 0:00:00
Receipt Date:	20001221
Manifest ID:	99089447
Trans EPA ID:	ARD069748192
Trans Name:	Not reported
Trans 2 EPA ID:	Not reported
Trans 2 Name:	Not reported
TSDf EPA ID:	CAD044429835
Trans Name:	Not reported
TSDf Alt EPA ID:	CAD044429835
TSDf Alt Name:	Not reported
Waste Code Description:	352 - Other organic solids
RCRA Code:	Not reported
Meth Code:	D99 - Disposal, Other
Quantity Tons:	0.125
Waste Quantity:	250
Quantity Unit:	P
Additional Code 1:	Not reported
Additional Code 2:	Not reported
Additional Code 3:	Not reported
Additional Code 4:	Not reported
Additional Code 5:	Not reported
Shipment Date:	20001221
Creation Date:	3/6/2001 0:00:00
Receipt Date:	20001221
Manifest ID:	99089447
Trans EPA ID:	ARD069748192
Trans Name:	Not reported
Trans 2 EPA ID:	Not reported
Trans 2 Name:	Not reported
TSDf EPA ID:	CAD044429835
Trans Name:	Not reported
TSDf Alt EPA ID:	CAD044429835
TSDf Alt Name:	Not reported
Waste Code Description:	343 - Unspecified organic liquid mixture
RCRA Code:	D002
Meth Code:	D99 - Disposal, Other
Quantity Tons:	0.225
Waste Quantity:	450
Quantity Unit:	P
Additional Code 1:	Not reported
Additional Code 2:	Not reported
Additional Code 3:	Not reported
Additional Code 4:	Not reported
Additional Code 5:	Not reported
Shipment Date:	20001104
Creation Date:	1/9/2001 0:00:00

Map ID  
Direction  
Distance  
Elevation

MAP FINDINGS

Site

Database(s)

EDR ID Number  
EPA ID Number

**LINFINITY MICROELECTRONICS INC (Continued)**

**1000247344**

Receipt Date:	20001106
Manifest ID:	99300925
Trans EPA ID:	ARD069748192
Trans Name:	Not reported
Trans 2 EPA ID:	Not reported
Trans 2 Name:	Not reported
TSDf EPA ID:	CAD044429835
Trans Name:	Not reported
TSDf Alt EPA ID:	Not reported
TSDf Alt Name:	Not reported
Waste Code Description:	343 - Unspecified organic liquid mixture
RCRA Code:	D002
Meth Code:	D99 - Disposal, Other
Quantity Tons:	0.225
Waste Quantity:	450
Quantity Unit:	P
Additional Code 1:	Not reported
Additional Code 2:	Not reported
Additional Code 3:	Not reported
Additional Code 4:	Not reported
Additional Code 5:	Not reported
Shipment Date:	20001104
Creation Date:	1/9/2001 0:00:00
Receipt Date:	20001106
Manifest ID:	99300925
Trans EPA ID:	ARD069748192
Trans Name:	Not reported
Trans 2 EPA ID:	Not reported
Trans 2 Name:	Not reported
TSDf EPA ID:	CAD044429835
Trans Name:	Not reported
TSDf Alt EPA ID:	Not reported
TSDf Alt Name:	Not reported
Waste Code Description:	213 - Hydrocarbon solvents (benzene, hexane, Stoddard, etc.
RCRA Code:	D001
Meth Code:	R01 - Recycler
Quantity Tons:	0.1375
Waste Quantity:	275
Quantity Unit:	P
Additional Code 1:	Not reported
Additional Code 2:	Not reported
Additional Code 3:	Not reported
Additional Code 4:	Not reported
Additional Code 5:	Not reported
Shipment Date:	20001104
Creation Date:	1/9/2001 0:00:00
Receipt Date:	20001106
Manifest ID:	99300925
Trans EPA ID:	ARD069748192
Trans Name:	Not reported
Trans 2 EPA ID:	Not reported
Trans 2 Name:	Not reported
TSDf EPA ID:	CAD044429835
Trans Name:	Not reported
TSDf Alt EPA ID:	Not reported

Map ID  
Direction  
Distance  
Elevation

MAP FINDINGS

Site

Database(s)

EDR ID Number  
EPA ID Number

**LINFINITY MICROELECTRONICS INC (Continued)**

**1000247344**

TSDf Alt Name:	Not reported
Waste Code Description:	214 - Unspecified solvent mixture
RCRA Code:	D001
Meth Code:	R01 - Recycler
Quantity Tons:	0.45
Waste Quantity:	900
Quantity Unit:	P
Additional Code 1:	Not reported
Additional Code 2:	Not reported
Additional Code 3:	Not reported
Additional Code 4:	Not reported
Additional Code 5:	Not reported
Shipment Date:	20001104
Creation Date:	1/9/2001 0:00:00
Receipt Date:	20001106
Manifest ID:	99300925
Trans EPA ID:	ARD069748192
Trans Name:	Not reported
Trans 2 EPA ID:	Not reported
Trans 2 Name:	Not reported
TSDf EPA ID:	CAD044429835
Trans Name:	Not reported
TSDf Alt EPA ID:	Not reported
TSDf Alt Name:	Not reported
Waste Code Description:	214 - Unspecified solvent mixture
RCRA Code:	D001
Meth Code:	D99 - Disposal, Other
Quantity Tons:	0.14
Waste Quantity:	280
Quantity Unit:	P
Additional Code 1:	Not reported
Additional Code 2:	Not reported
Additional Code 3:	Not reported
Additional Code 4:	Not reported
Additional Code 5:	Not reported
Shipment Date:	20001104
Creation Date:	Not reported
Receipt Date:	Not reported
Manifest ID:	99300925
Trans EPA ID:	ARD069748192
Trans Name:	Not reported
Trans 2 EPA ID:	Not reported
Trans 2 Name:	Not reported
TSDf EPA ID:	CAD044429835
Trans Name:	Not reported
TSDf Alt EPA ID:	Not reported
TSDf Alt Name:	Not reported
Waste Code Description:	331 - Off-specification, aged, or surplus organics
RCRA Code:	Not reported
Meth Code:	D99 - Disposal, Other
Quantity Tons:	0.075
Waste Quantity:	150
Quantity Unit:	P
Additional Code 1:	Not reported
Additional Code 2:	Not reported

Map ID  
Direction  
Distance  
Elevation

MAP FINDINGS

Site

Database(s)

EDR ID Number  
EPA ID Number

**LINFINITY MICROELECTRONICS INC (Continued)**

**1000247344**

Additional Code 3: Not reported  
Additional Code 4: Not reported  
Additional Code 5: Not reported  
  
Shipment Date: 20001104  
Creation Date: Not reported  
Receipt Date: Not reported  
Manifest ID: 99300925  
Trans EPA ID: ARD069748192  
Trans Name: Not reported  
Trans 2 EPA ID: Not reported  
Trans 2 Name: Not reported  
TSDF EPA ID: CAD044429835  
Trans Name: Not reported  
TSDF Alt EPA ID: Not reported  
TSDF Alt Name: Not reported  
Waste Code Description: 352 - Other organic solids  
RCRA Code: Not reported  
Meth Code: D99 - Disposal, Other  
Quantity Tons: 0.075  
Waste Quantity: 150  
Quantity Unit: P  
Additional Code 1: Not reported  
Additional Code 2: Not reported  
Additional Code 3: Not reported  
Additional Code 4: Not reported  
Additional Code 5: Not reported

**Additional Info:**

Year: 2009  
Gen EPA ID: CAD047787205

Shipment Date: 20091123  
Creation Date: 6/30/2010 18:30:18  
Receipt Date: 20091130  
Manifest ID: 002893059FLE  
Trans EPA ID: NJD986607380  
Trans Name: MAUMEE EXPRESS INC  
Trans 2 EPA ID: Not reported  
Trans 2 Name: Not reported  
TSDF EPA ID: ARD981057870  
Trans Name: RINECO  
TSDF Alt EPA ID: Not reported  
TSDF Alt Name: Not reported  
Waste Code Description: 352 - Other organic solids  
RCRA Code: Not reported  
Meth Code: H061 - Fuel Blending Prior To Energy Recovery At Another Site  
Quantity Tons: 0.6  
Waste Quantity: 1200  
Quantity Unit: P  
Additional Code 1: Not reported  
Additional Code 2: Not reported  
Additional Code 3: Not reported  
Additional Code 4: Not reported  
Additional Code 5: Not reported

Shipment Date: 20091123

Map ID  
Direction  
Distance  
Elevation

MAP FINDINGS

Site

Database(s)

EDR ID Number  
EPA ID Number

**LINFINITY MICROELECTRONICS INC (Continued)**

**1000247344**

Creation Date: 6/30/2010 18:30:18  
Receipt Date: 20091130  
Manifest ID: 002893058FLE  
Trans EPA ID: NJD986607380  
Trans Name: MAUMEE EXPRESS INC  
Trans 2 EPA ID: Not reported  
Trans 2 Name: Not reported  
TSDF EPA ID: ARD981057870  
Trans Name: RINECO  
TSDF Alt EPA ID: Not reported  
TSDF Alt Name: Not reported  
Waste Code Description: 343 - Unspecified organic liquid mixture  
RCRA Code: D001  
Meth Code: H061 - Fuel Blending Prior To Energy Recovery At Another Site  
Quantity Tons: 0.374  
Waste Quantity: 110  
Quantity Unit: G  
Additional Code 1: Not reported  
Additional Code 2: Not reported  
Additional Code 3: Not reported  
Additional Code 4: Not reported  
Additional Code 5: Not reported

Shipment Date: 20091123  
Creation Date: 6/30/2010 18:30:18  
Receipt Date: 20091130  
Manifest ID: 002893058FLE  
Trans EPA ID: NJD986607380  
Trans Name: MAUMEE EXPRESS INC  
Trans 2 EPA ID: Not reported  
Trans 2 Name: Not reported  
TSDF EPA ID: ARD981057870  
Trans Name: RINECO  
TSDF Alt EPA ID: Not reported  
TSDF Alt Name: Not reported  
Waste Code Description: 343 - Unspecified organic liquid mixture  
RCRA Code: D001  
Meth Code: H061 - Fuel Blending Prior To Energy Recovery At Another Site  
Quantity Tons: 0.561  
Waste Quantity: 165  
Quantity Unit: G  
Additional Code 1: Not reported  
Additional Code 2: Not reported  
Additional Code 3: Not reported  
Additional Code 4: Not reported  
Additional Code 5: Not reported

Shipment Date: 20091123  
Creation Date: 6/30/2010 18:30:18  
Receipt Date: 20091130  
Manifest ID: 002893058FLE  
Trans EPA ID: NJD986607380  
Trans Name: MAUMEE EXPRESS INC  
Trans 2 EPA ID: Not reported  
Trans 2 Name: Not reported  
TSDF EPA ID: ARD981057870  
Trans Name: RINECO

Map ID  
Direction  
Distance  
Elevation

MAP FINDINGS

Site

Database(s)

EDR ID Number  
EPA ID Number

**LINFINITY MICROELECTRONICS INC (Continued)**

**1000247344**

TSDF Alt EPA ID: Not reported  
TSDF Alt Name: Not reported  
Waste Code Description: 331 - Off-specification, aged, or surplus organics  
RCRA Code: D001  
Meth Code: H061 - Fuel Blending Prior To Energy Recovery At Another Site  
Quantity Tons: 0.5445  
Waste Quantity: 165  
Quantity Unit: G  
Additional Code 1: Not reported  
Additional Code 2: Not reported  
Additional Code 3: Not reported  
Additional Code 4: Not reported  
Additional Code 5: Not reported

Shipment Date: 20091123  
Creation Date: 6/30/2010 18:30:18  
Receipt Date: 20091130  
Manifest ID: 002893058FLE  
Trans EPA ID: NJD986607380  
Trans Name: MAUMEE EXPRESS INC  
Trans 2 EPA ID: Not reported  
Trans 2 Name: Not reported  
TSDF EPA ID: ARD981057870  
Trans Name: RINECO  
TSDF Alt EPA ID: Not reported  
TSDF Alt Name: Not reported  
Waste Code Description: 213 - Hydrocarbon solvents (benzene, hexane, Stoddard, etc.  
RCRA Code: D001  
Meth Code: H061 - Fuel Blending Prior To Energy Recovery At Another Site  
Quantity Tons: 0.68805  
Waste Quantity: 165  
Quantity Unit: G  
Additional Code 1: Not reported  
Additional Code 2: Not reported  
Additional Code 3: Not reported  
Additional Code 4: Not reported  
Additional Code 5: Not reported

Shipment Date: 20091123  
Creation Date: 6/30/2010 18:30:18  
Receipt Date: 20091130  
Manifest ID: 002893059FLE  
Trans EPA ID: NJD986607380  
Trans Name: MAUMEE EXPRESS INC  
Trans 2 EPA ID: Not reported  
Trans 2 Name: Not reported  
TSDF EPA ID: ARD981057870  
Trans Name: RINECO  
TSDF Alt EPA ID: Not reported  
TSDF Alt Name: Not reported  
Waste Code Description: 352 - Other organic solids  
RCRA Code: Not reported  
Meth Code: H061 - Fuel Blending Prior To Energy Recovery At Another Site  
Quantity Tons: 0.1  
Waste Quantity: 200  
Quantity Unit: P  
Additional Code 1: Not reported

Map ID  
Direction  
Distance  
Elevation

MAP FINDINGS

Site

Database(s)

EDR ID Number  
EPA ID Number

**LINFINITY MICROELECTRONICS INC (Continued)**

**1000247344**

Additional Code 2:	Not reported
Additional Code 3:	Not reported
Additional Code 4:	Not reported
Additional Code 5:	Not reported
Shipment Date:	20090612
Creation Date:	10/13/2009 18:30:21
Receipt Date:	20090618
Manifest ID:	002904604FLE
Trans EPA ID:	NJD986607380
Trans Name:	MAUMEE EXPRESS INC
Trans 2 EPA ID:	Not reported
Trans 2 Name:	Not reported
TSDF EPA ID:	ARD981057870
Trans Name:	RINECO
TSDF Alt EPA ID:	Not reported
TSDF Alt Name:	Not reported
Waste Code Description:	135 - Unspecified aqueous solution
RCRA Code:	Not reported
Meth Code:	H061 - Fuel Blending Prior To Energy Recovery At Another Site
Quantity Tons:	0.3
Waste Quantity:	600
Quantity Unit:	P
Additional Code 1:	Not reported
Additional Code 2:	Not reported
Additional Code 3:	Not reported
Additional Code 4:	Not reported
Additional Code 5:	Not reported
Shipment Date:	20090612
Creation Date:	10/13/2009 18:30:21
Receipt Date:	20090618
Manifest ID:	002904603FLE
Trans EPA ID:	NJD986607380
Trans Name:	MAUMEE EXPRESS INC
Trans 2 EPA ID:	Not reported
Trans 2 Name:	Not reported
TSDF EPA ID:	ARD981057870
Trans Name:	RINECO
TSDF Alt EPA ID:	Not reported
TSDF Alt Name:	Not reported
Waste Code Description:	331 - Off-specification, aged, or surplus organics
RCRA Code:	D001
Meth Code:	H061 - Fuel Blending Prior To Energy Recovery At Another Site
Quantity Tons:	0.1815
Waste Quantity:	55
Quantity Unit:	G
Additional Code 1:	Not reported
Additional Code 2:	Not reported
Additional Code 3:	Not reported
Additional Code 4:	Not reported
Additional Code 5:	Not reported
Shipment Date:	20090612
Creation Date:	10/13/2009 18:30:21
Receipt Date:	20090618
Manifest ID:	002904603FLE



Map ID  
Direction  
Distance  
Elevation

MAP FINDINGS

Site

Database(s)

EDR ID Number  
EPA ID Number

**LINFINITY MICROELECTRONICS INC (Continued)**

**1000247344**

Trans EPA ID: NJD986607380  
Trans Name: MAUMEE EXPRESS INC  
Trans 2 EPA ID: Not reported  
Trans 2 Name: Not reported  
TSDF EPA ID: ARD981057870  
Trans Name: RINECO  
TSDF Alt EPA ID: Not reported  
TSDF Alt Name: Not reported  
Waste Code Description: 343 - Unspecified organic liquid mixture  
RCRA Code: D001  
Meth Code: H061 - Fuel Blending Prior To Energy Recovery At Another Site  
Quantity Tons: 0.187  
Waste Quantity: 55  
Quantity Unit: G  
Additional Code 1: Not reported  
Additional Code 2: Not reported  
Additional Code 3: Not reported  
Additional Code 4: Not reported  
Additional Code 5: Not reported

Shipment Date: 20090612  
Creation Date: 10/13/2009 18:30:21  
Receipt Date: 20090618  
Manifest ID: 002904603FLE  
Trans EPA ID: NJD986607380  
Trans Name: MAUMEE EXPRESS INC  
Trans 2 EPA ID: Not reported  
Trans 2 Name: Not reported  
TSDF EPA ID: ARD981057870  
Trans Name: RINECO  
TSDF Alt EPA ID: Not reported  
TSDF Alt Name: Not reported  
Waste Code Description: 343 - Unspecified organic liquid mixture  
RCRA Code: D002  
Meth Code: H061 - Fuel Blending Prior To Energy Recovery At Another Site  
Quantity Tons: 0.561  
Waste Quantity: 165  
Quantity Unit: G  
Additional Code 1: Not reported  
Additional Code 2: Not reported  
Additional Code 3: Not reported  
Additional Code 4: Not reported  
Additional Code 5: Not reported

HIST CORTESE:  
edr\_fname: LINFINITY MICROELECTRONIC  
edr\_fadd1: 11652  
City,State,Zip: GARDEN GROVE, CA 92641  
Region: CORTESE  
Facility County Code: 30  
Reg By: LTNKA  
Reg Id: 083002660T

NPDES:  
Name: MICROSEMI CORP  
Address: 11652 MARKON DR

Map ID  
Direction  
Distance  
Elevation

MAP FINDINGS

Site

Database(s)

EDR ID Number  
EPA ID Number

**LINFINITY MICROELECTRONICS INC (Continued)**

**1000247344**

City,State,Zip: GARDEN GROVE, CA 92841  
Facility Status: Not reported  
NPDES Number: Not reported  
Region: Not reported  
Agency Number: Not reported  
Regulatory Measure ID: Not reported  
Place ID: Not reported  
Order Number: Not reported  
WDID: 8 30I003479  
Regulatory Measure Type: Industrial  
Program Type: Not reported  
Adoption Date Of Regulatory Measure: Not reported  
Effective Date Of Regulatory Measure: Not reported  
Termination Date Of Regulatory Measure: Not reported  
Expiration Date Of Regulatory Measure: Not reported  
Discharge Address: Not reported  
Discharge Name: Not reported  
Discharge City: Not reported  
Discharge State: Not reported  
Discharge Zip: Not reported  
Status: Terminated  
Status Date: 10/13/2017  
Operator Name: Microsemi Corp  
Operator Address: 11861 Western Ave  
Operator City: Garden Grove  
Operator State: California  
Operator Zip: 92841

**NPDES as of 03/2018:**

NPDES Number: CAS000001  
Status: Terminated  
Agency Number: 0  
Region: 8  
Regulatory Measure ID: 208372  
Order Number: 97-03-DWQ  
Regulatory Measure Type: Enrollee  
Place ID: Not reported  
WDID: 8 30I003479  
Program Type: Industrial  
Adoption Date Of Regulatory Measure: Not reported  
Effective Date Of Regulatory Measure: 04/03/1992  
Expiration Date Of Regulatory Measure: Not reported  
Termination Date Of Regulatory Measure: 09/15/2017  
Discharge Name: Microsemi Corp  
Discharge Address: 11861 Western Ave  
Discharge City: Garden Grove  
Discharge State: California  
Discharge Zip: 92841  
Received Date: Not reported  
Processed Date: Not reported  
Status: Not reported  
Status Date: Not reported  
Place Size: Not reported  
Place Size Unit: Not reported  
Contact: Not reported  
Contact Title: Not reported  
Contact Phone: Not reported  
Contact Phone Ext: Not reported

Map ID  
Direction  
Distance  
Elevation

MAP FINDINGS

Site

Database(s)

EDR ID Number  
EPA ID Number

**LINFINITY MICROELECTRONICS INC (Continued)**

**1000247344**

Contact Email:	Not reported
Operator Name:	Not reported
Operator Address:	Not reported
Operator City:	Not reported
Operator State:	Not reported
Operator Zip:	Not reported
Operator Contact:	Not reported
Operator Contact Title:	Not reported
Operator Contact Phone:	Not reported
Operator Contact Phone Ext:	Not reported
Operator Contact Email:	Not reported
Operator Type:	Not reported
Developer:	Not reported
Developer Address:	Not reported
Developer City:	Not reported
Developer State:	Not reported
Developer Zip:	Not reported
Developer Contact:	Not reported
Developer Contact Title:	Not reported
Constype Linear Utility Ind:	Not reported
Emergency Phone:	Not reported
Emergency Phone Ext:	Not reported
Constype Above Ground Ind:	Not reported
Constype Below Ground Ind:	Not reported
Constype Cable Line Ind:	Not reported
Constype Comm Line Ind:	Not reported
Constype Commercial Ind:	Not reported
Constype Electrical Line Ind:	Not reported
Constype Gas Line Ind:	Not reported
Constype Industrial Ind:	Not reported
Constype Other Description:	Not reported
Constype Other Ind:	Not reported
Constype Recons Ind:	Not reported
Constype Residential Ind:	Not reported
Constype Transport Ind:	Not reported
Constype Utility Description:	Not reported
Constype Utility Ind:	Not reported
Constype Water Sewer Ind:	Not reported
Dir Discharge Uswater Ind:	Not reported
Receiving Water Name:	Not reported
Certifier:	Not reported
Certifier Title:	Not reported
Certification Date:	Not reported
Primary Sic:	Not reported
Secondary Sic:	Not reported
Tertiary Sic:	Not reported
NPDES Number:	Not reported
Status:	Not reported
Agency Number:	Not reported
Region:	8
Regulatory Measure ID:	208372
Order Number:	Not reported
Regulatory Measure Type:	Industrial
Place ID:	Not reported
WDID:	8 30I003479
Program Type:	Not reported

Map ID  
Direction  
Distance  
Elevation

MAP FINDINGS

Site

Database(s)

EDR ID Number  
EPA ID Number

**LINFINITY MICROELECTRONICS INC (Continued)**

**1000247344**

Adoption Date Of Regulatory Measure:	Not reported
Effective Date Of Regulatory Measure:	Not reported
Expiration Date Of Regulatory Measure:	Not reported
Termination Date Of Regulatory Measure:	Not reported
Discharge Name:	Not reported
Discharge Address:	Not reported
Discharge City:	Not reported
Discharge State:	Not reported
Discharge Zip:	Not reported
Received Date:	05/09/2008
Processed Date:	04/03/1992
Status:	Active
Status Date:	04/03/1992
Place Size:	29400
Place Size Unit:	SqFt
Contact:	Rob Norwood
Contact Title:	Sr Manager EHSFAC
Contact Phone:	714-799-6587
Contact Phone Ext:	Not reported
Contact Email:	rnorwood@microsemi.com
Operator Name:	Microsemi Corp
Operator Address:	11861 Western Ave
Operator City:	Garden Grove
Operator State:	California
Operator Zip:	92841
Operator Contact:	Kelly Jones
Operator Contact Title:	Not reported
Operator Contact Phone:	949-380-6100
Operator Contact Phone Ext:	Not reported
Operator Contact Email:	kejones@microsemi.com
Operator Type:	Private Business
Developer:	Not reported
Developer Address:	Not reported
Developer City:	Not reported
Developer State:	California
Developer Zip:	Not reported
Developer Contact:	Not reported
Developer Contact Title:	Not reported
Constype Linear Utility Ind:	Not reported
Emergency Phone:	714-235-6698
Emergency Phone Ext:	Not reported
Constype Above Ground Ind:	Not reported
Constype Below Ground Ind:	Not reported
Constype Cable Line Ind:	Not reported
Constype Comm Line Ind:	Not reported
Constype Commercial Ind:	Not reported
Constype Electrical Line Ind:	Not reported
Constype Gas Line Ind:	Not reported
Constype Industrial Ind:	Not reported
Constype Other Description:	Not reported
Constype Other Ind:	Not reported
Constype Recons Ind:	Not reported
Constype Residential Ind:	Not reported
Constype Transport Ind:	Not reported
Constype Utility Description:	Not reported
Constype Utility Ind:	Not reported
Constype Water Sewer Ind:	Not reported

Map ID  
Direction  
Distance  
Elevation

MAP FINDINGS

Site

Database(s)

EDR ID Number  
EPA ID Number

**LINFINITY MICROELECTRONICS INC (Continued)**

**1000247344**

Dir Discharge Uswater Ind: N  
Receiving Water Name: City of Garden Grove Storm Sewer  
Certifier: Kelly Jones  
Certifier Title: Senior VP Operations  
Certification Date: 29-JUN-15  
Primary Sic: 3674-Semiconductors and Related Devices  
Secondary Sic: Not reported  
Tertiary Sic: Not reported

**CIWQS:**

Name: MICROSEMI CORP  
Address: 11652 MARKON DR  
City,State,Zip: GARDEN GROVE, CA 92841  
Agency: Microsemi Corp  
Agency Address: 11861 Western Ave, Garden Grove, CA 92841  
Place/Project Type: Industrial - Semiconductors and Related Devices  
SIC/NAICS: 3674  
Region: 8  
Program: INDSTW  
Regulatory Measure Status: Terminated  
Regulatory Measure Type: Storm water industrial  
Order Number: 2014-0057-DWQ  
WDID: 8 30I003479  
NPDES Number: CAS000001  
Adoption Date: Not reported  
Effective Date: 04/03/1992  
Termination Date: 09/15/2017  
Expiration/Review Date: Not reported  
Design Flow: Not reported  
Major/Minor: Not reported  
Complexity: Not reported  
TTWQ: Not reported  
Enforcement Actions within 5 years: 1  
Violations within 5 years: 1  
Latitude: 33.79362  
Longitude: -118.00809

**CERS:**

Name: LINFINITY MICROELECTRONICS  
Address: 11652 MARKON DR  
City,State,Zip: GARDEN GROVE, CA 92641  
Site ID: 238045  
CERS ID: T0605901844  
CERS Description: Cleanup Program Site

**HWTS:**

Name: MICROSEMI CORP  
Address: 11652 MARKON DR  
Address 2: Not reported  
City,State,Zip: GARDEN GROVE, CA 928411811  
EPA ID: CAD047787205  
Inactive Date: 06/30/2017  
Create Date: 07/23/1982  
Last Act Date: 02/08/2017  
Mailing Name: Not reported

Map ID  
Direction  
Distance  
Elevation

MAP FINDINGS

Site

Database(s)

EDR ID Number  
EPA ID Number

**LINFINITY MICROELECTRONICS INC (Continued)**

**1000247344**

Mailing Address: 11861 WESTERN AVE  
Mailing Address 2: Not reported  
Mailing City,State,Zip: GARDEN GROVE, CA 928412119  
Owner Name: MICROSEMI CORP  
Owner Address: ONE ENTERPRISE  
Owner Address 2: Not reported  
Owner City,State,Zip: ALISO VIEJO, CA 92656  
Contact Name: ROB NORWOOD, EHS&S MANAGER  
Contact Address: 11861 WESTERN AVE  
Contact Address 2: Not reported  
City,State,Zip: GARDEN GROVE, CA 928412119

**NAICS:**

EPA ID: CAD047787205  
Create Date: 2002-03-14 16:36:26.000  
NAICS Code: 334413  
NAICS Description: Semiconductor and Related Device Manufacturing  
Issued EPA ID Date: 1982-07-23 00:00:00  
Inactive Date: 2017-06-30 00:00:00  
Facility Name: MICROSEMI CORP  
Facility Address: 11652 MARKON DR  
Facility Address 2: Not reported  
Facility City: GARDEN GROVE  
Facility County: Not reported  
Facility State: CA  
Facility Zip: 928411811

Count: 6 records.

ORPHAN SUMMARY

City	EDR ID	Site Name	Site Address	Zip	Database(s)
ANAHEIM	S101541095	BALL ROAD BASIN	N/A BALL ROAD		CPS-SLIC
ANAHEIM	S108985874	WESTGATE CENTER	NE BEACH BOULEVARD		CPS-SLIC
ANAHEIM	S120834782	ANAHEIM CONVENTION CENTER	800 KATELLA AVE	92804	LUST
CYPRESS	S126983842	BLOOMFIELD DUMP	BLOOMFIELD AND BALL (NE CORNER	90630	SWF/LF
STANTON	S103673817		8331 ASHDALE	90680	CDL
STANTON	S105774133	G & M OIL #61/ FORMER TARGET #91	10502 MAGNOLIA AVE S	90680	LUST

# GOVERNMENT RECORDS SEARCHED / DATA CURRENCY TRACKING

To maintain currency of the following federal and state databases, EDR contacts the appropriate governmental agency on a monthly or quarterly basis, as required.

**Number of Days to Update:** Provides confirmation that EDR is reporting records that have been updated within 90 days from the date the government agency made the information available to the public.

## STANDARD ENVIRONMENTAL RECORDS

### ***Federal NPL site list***

#### **NPL: National Priority List**

National Priorities List (Superfund). The NPL is a subset of CERCLIS and identifies over 1,200 sites for priority cleanup under the Superfund Program. NPL sites may encompass relatively large areas. As such, EDR provides polygon coverage for over 1,000 NPL site boundaries produced by EPA's Environmental Photographic Interpretation Center (EPIC) and regional EPA offices.

Date of Government Version: 07/29/2021	Source: EPA
Date Data Arrived at EDR: 08/04/2021	Telephone: N/A
Date Made Active in Reports: 08/31/2021	Last EDR Contact: 09/01/2021
Number of Days to Update: 27	Next Scheduled EDR Contact: 10/11/2021
	Data Release Frequency: Quarterly

#### **NPL Site Boundaries**

##### **Sources:**

EPA's Environmental Photographic Interpretation Center (EPIC)  
Telephone: 202-564-7333

EPA Region 1  
Telephone 617-918-1143

EPA Region 6  
Telephone: 214-655-6659

EPA Region 3  
Telephone 215-814-5418

EPA Region 7  
Telephone: 913-551-7247

EPA Region 4  
Telephone 404-562-8033

EPA Region 8  
Telephone: 303-312-6774

EPA Region 5  
Telephone 312-886-6686

EPA Region 9  
Telephone: 415-947-4246

EPA Region 10  
Telephone 206-553-8665

#### **Proposed NPL: Proposed National Priority List Sites**

A site that has been proposed for listing on the National Priorities List through the issuance of a proposed rule in the Federal Register. EPA then accepts public comments on the site, responds to the comments, and places on the NPL those sites that continue to meet the requirements for listing.

Date of Government Version: 07/29/2021	Source: EPA
Date Data Arrived at EDR: 08/04/2021	Telephone: N/A
Date Made Active in Reports: 08/31/2021	Last EDR Contact: 09/01/2021
Number of Days to Update: 27	Next Scheduled EDR Contact: 10/11/2021
	Data Release Frequency: Quarterly

#### **NPL LIENS: Federal Superfund Liens**

Federal Superfund Liens. Under the authority granted the USEPA by CERCLA of 1980, the USEPA has the authority to file liens against real property in order to recover remedial action expenditures or when the property owner received notification of potential liability. USEPA compiles a listing of filed notices of Superfund Liens.



## GOVERNMENT RECORDS SEARCHED / DATA CURRENCY TRACKING

Date of Government Version: 10/15/1991  
Date Data Arrived at EDR: 02/02/1994  
Date Made Active in Reports: 03/30/1994  
Number of Days to Update: 56

Source: EPA  
Telephone: 202-564-4267  
Last EDR Contact: 08/15/2011  
Next Scheduled EDR Contact: 11/28/2011  
Data Release Frequency: No Update Planned

### ***Federal Delisted NPL site list***

Delisted NPL: National Priority List Deletions

The National Oil and Hazardous Substances Pollution Contingency Plan (NCP) establishes the criteria that the EPA uses to delete sites from the NPL. In accordance with 40 CFR 300.425.(e), sites may be deleted from the NPL where no further response is appropriate.

Date of Government Version: 07/29/2021  
Date Data Arrived at EDR: 08/04/2021  
Date Made Active in Reports: 08/31/2021  
Number of Days to Update: 27

Source: EPA  
Telephone: N/A  
Last EDR Contact: 09/01/2021  
Next Scheduled EDR Contact: 10/11/2021  
Data Release Frequency: Quarterly

### ***Federal CERCLIS list***

FEDERAL FACILITY: Federal Facility Site Information listing

A listing of National Priority List (NPL) and Base Realignment and Closure (BRAC) sites found in the Comprehensive Environmental Response, Compensation and Liability Information System (CERCLIS) Database where EPA Federal Facilities Restoration and Reuse Office is involved in cleanup activities.

Date of Government Version: 05/25/2021  
Date Data Arrived at EDR: 06/24/2021  
Date Made Active in Reports: 09/20/2021  
Number of Days to Update: 88

Source: Environmental Protection Agency  
Telephone: 703-603-8704  
Last EDR Contact: 06/23/2021  
Next Scheduled EDR Contact: 10/11/2021  
Data Release Frequency: Varies

SEMS: Superfund Enterprise Management System

SEMS (Superfund Enterprise Management System) tracks hazardous waste sites, potentially hazardous waste sites, and remedial activities performed in support of EPA's Superfund Program across the United States. The list was formerly known as CERCLIS, renamed to SEMS by the EPA in 2015. The list contains data on potentially hazardous waste sites that have been reported to the USEPA by states, municipalities, private companies and private persons, pursuant to Section 103 of the Comprehensive Environmental Response, Compensation, and Liability Act (CERCLA). This dataset also contains sites which are either proposed to or on the National Priorities List (NPL) and the sites which are in the screening and assessment phase for possible inclusion on the NPL.

Date of Government Version: 07/29/2021  
Date Data Arrived at EDR: 08/04/2021  
Date Made Active in Reports: 08/31/2021  
Number of Days to Update: 27

Source: EPA  
Telephone: 800-424-9346  
Last EDR Contact: 09/01/2021  
Next Scheduled EDR Contact: 10/25/2021  
Data Release Frequency: Quarterly

### ***Federal CERCLIS NFRAP site list***

SEMS-ARCHIVE: Superfund Enterprise Management System Archive

## GOVERNMENT RECORDS SEARCHED / DATA CURRENCY TRACKING

SEMS-ARCHIVE (Superfund Enterprise Management System Archive) tracks sites that have no further interest under the Federal Superfund Program based on available information. The list was formerly known as the CERCLIS-NFRAP, renamed to SEMS ARCHIVE by the EPA in 2015. EPA may perform a minimal level of assessment work at a site while it is archived if site conditions change and/or new information becomes available. Archived sites have been removed and archived from the inventory of SEMS sites. Archived status indicates that, to the best of EPA's knowledge, assessment at a site has been completed and that EPA has determined no further steps will be taken to list the site on the National Priorities List (NPL), unless information indicates this decision was not appropriate or other considerations require a recommendation for listing at a later time. The decision does not necessarily mean that there is no hazard associated with a given site; it only means that, based upon available information, the location is not judged to be potential NPL site.

Date of Government Version: 07/29/2021	Source: EPA
Date Data Arrived at EDR: 08/04/2021	Telephone: 800-424-9346
Date Made Active in Reports: 08/31/2021	Last EDR Contact: 09/01/2021
Number of Days to Update: 27	Next Scheduled EDR Contact: 10/25/2021
	Data Release Frequency: Quarterly

### ***Federal RCRA CORRACTS facilities list***

CORRACTS: Corrective Action Report

CORRACTS identifies hazardous waste handlers with RCRA corrective action activity.

Date of Government Version: 03/22/2021	Source: EPA
Date Data Arrived at EDR: 03/23/2021	Telephone: 800-424-9346
Date Made Active in Reports: 05/19/2021	Last EDR Contact: 09/15/2021
Number of Days to Update: 57	Next Scheduled EDR Contact: 01/03/2022
	Data Release Frequency: Quarterly

### ***Federal RCRA non-CORRACTS TSD facilities list***

RCRA-TSDF: RCRA - Treatment, Storage and Disposal

RCRAInfo is EPA's comprehensive information system, providing access to data supporting the Resource Conservation and Recovery Act (RCRA) of 1976 and the Hazardous and Solid Waste Amendments (HSWA) of 1984. The database includes selective information on sites which generate, transport, store, treat and/or dispose of hazardous waste as defined by the Resource Conservation and Recovery Act (RCRA). Transporters are individuals or entities that move hazardous waste from the generator offsite to a facility that can recycle, treat, store, or dispose of the waste. TSDFs treat, store, or dispose of the waste.

Date of Government Version: 03/22/2021	Source: Environmental Protection Agency
Date Data Arrived at EDR: 03/23/2021	Telephone: (415) 495-8895
Date Made Active in Reports: 05/19/2021	Last EDR Contact: 09/15/2021
Number of Days to Update: 57	Next Scheduled EDR Contact: 01/03/2022
	Data Release Frequency: Quarterly

### ***Federal RCRA generators list***

RCRA-LQG: RCRA - Large Quantity Generators

RCRAInfo is EPA's comprehensive information system, providing access to data supporting the Resource Conservation and Recovery Act (RCRA) of 1976 and the Hazardous and Solid Waste Amendments (HSWA) of 1984. The database includes selective information on sites which generate, transport, store, treat and/or dispose of hazardous waste as defined by the Resource Conservation and Recovery Act (RCRA). Large quantity generators (LQGs) generate over 1,000 kilograms (kg) of hazardous waste, or over 1 kg of acutely hazardous waste per month.

Date of Government Version: 03/22/2021	Source: Environmental Protection Agency
Date Data Arrived at EDR: 03/23/2021	Telephone: (415) 495-8895
Date Made Active in Reports: 05/19/2021	Last EDR Contact: 09/15/2021
Number of Days to Update: 57	Next Scheduled EDR Contact: 01/03/2022
	Data Release Frequency: Quarterly

## GOVERNMENT RECORDS SEARCHED / DATA CURRENCY TRACKING

### RCRA-SQG: RCRA - Small Quantity Generators

RCRAInfo is EPA's comprehensive information system, providing access to data supporting the Resource Conservation and Recovery Act (RCRA) of 1976 and the Hazardous and Solid Waste Amendments (HSWA) of 1984. The database includes selective information on sites which generate, transport, store, treat and/or dispose of hazardous waste as defined by the Resource Conservation and Recovery Act (RCRA). Small quantity generators (SQGs) generate between 100 kg and 1,000 kg of hazardous waste per month.

Date of Government Version: 03/22/2021	Source: Environmental Protection Agency
Date Data Arrived at EDR: 03/23/2021	Telephone: (415) 495-8895
Date Made Active in Reports: 05/19/2021	Last EDR Contact: 09/15/2021
Number of Days to Update: 57	Next Scheduled EDR Contact: 01/03/2022
	Data Release Frequency: Quarterly

### RCRA-VSQG: RCRA - Very Small Quantity Generators (Formerly Conditionally Exempt Small Quantity Generators)

RCRAInfo is EPA's comprehensive information system, providing access to data supporting the Resource Conservation and Recovery Act (RCRA) of 1976 and the Hazardous and Solid Waste Amendments (HSWA) of 1984. The database includes selective information on sites which generate, transport, store, treat and/or dispose of hazardous waste as defined by the Resource Conservation and Recovery Act (RCRA). Very small quantity generators (VSQGs) generate less than 100 kg of hazardous waste, or less than 1 kg of acutely hazardous waste per month.

Date of Government Version: 03/22/2021	Source: Environmental Protection Agency
Date Data Arrived at EDR: 03/23/2021	Telephone: (415) 495-8895
Date Made Active in Reports: 05/19/2021	Last EDR Contact: 09/15/2021
Number of Days to Update: 57	Next Scheduled EDR Contact: 01/03/2022
	Data Release Frequency: Quarterly

### ***Federal institutional controls / engineering controls registries***

#### LUCIS: Land Use Control Information System

LUCIS contains records of land use control information pertaining to the former Navy Base Realignment and Closure properties.

Date of Government Version: 05/10/2021	Source: Department of the Navy
Date Data Arrived at EDR: 05/13/2021	Telephone: 843-820-7326
Date Made Active in Reports: 08/03/2021	Last EDR Contact: 08/05/2021
Number of Days to Update: 82	Next Scheduled EDR Contact: 11/22/2021
	Data Release Frequency: Varies

#### US ENG CONTROLS: Engineering Controls Sites List

A listing of sites with engineering controls in place. Engineering controls include various forms of caps, building foundations, liners, and treatment methods to create pathway elimination for regulated substances to enter environmental media or effect human health.

Date of Government Version: 05/17/2021	Source: Environmental Protection Agency
Date Data Arrived at EDR: 05/21/2021	Telephone: 703-603-0695
Date Made Active in Reports: 08/11/2021	Last EDR Contact: 08/23/2021
Number of Days to Update: 82	Next Scheduled EDR Contact: 12/06/2021
	Data Release Frequency: Varies

#### US INST CONTROLS: Institutional Controls Sites List

A listing of sites with institutional controls in place. Institutional controls include administrative measures, such as groundwater use restrictions, construction restrictions, property use restrictions, and post remediation care requirements intended to prevent exposure to contaminants remaining on site. Deed restrictions are generally required as part of the institutional controls.

Date of Government Version: 05/17/2021	Source: Environmental Protection Agency
Date Data Arrived at EDR: 05/21/2021	Telephone: 703-603-0695
Date Made Active in Reports: 08/11/2021	Last EDR Contact: 08/23/2021
Number of Days to Update: 82	Next Scheduled EDR Contact: 12/06/2021
	Data Release Frequency: Varies

# GOVERNMENT RECORDS SEARCHED / DATA CURRENCY TRACKING

## ***Federal ERNS list***

ERNS: Emergency Response Notification System

Emergency Response Notification System. ERNS records and stores information on reported releases of oil and hazardous substances.

Date of Government Version: 06/14/2021

Date Data Arrived at EDR: 06/17/2021

Date Made Active in Reports: 08/17/2021

Number of Days to Update: 61

Source: National Response Center, United States Coast Guard

Telephone: 202-267-2180

Last EDR Contact: 09/21/2021

Next Scheduled EDR Contact: 01/03/2022

Data Release Frequency: Quarterly

## ***State- and tribal - equivalent NPL***

RESPONSE: State Response Sites

Identifies confirmed release sites where DTSC is involved in remediation, either in a lead or oversight capacity.

These confirmed release sites are generally high-priority and high potential risk.

Date of Government Version: 04/23/2021

Date Data Arrived at EDR: 04/23/2021

Date Made Active in Reports: 07/12/2021

Number of Days to Update: 80

Source: Department of Toxic Substances Control

Telephone: 916-323-3400

Last EDR Contact: 07/22/2021

Next Scheduled EDR Contact: 11/08/2021

Data Release Frequency: Quarterly

## ***State- and tribal - equivalent CERCLIS***

ENVIROSTOR: EnviroStor Database

The Department of Toxic Substances Control's (DTSC's) Site Mitigation and Brownfields Reuse Program's (SMBRP's) EnviroStor database identifies sites that have known contamination or sites for which there may be reasons to investigate further. The database includes the following site types: Federal Superfund sites (National Priorities List (NPL)); State Response, including Military Facilities and State Superfund; Voluntary Cleanup; and School sites. EnviroStor provides similar information to the information that was available in CalSites, and provides additional site information, including, but not limited to, identification of formerly-contaminated properties that have been released for reuse, properties where environmental deed restrictions have been recorded to prevent inappropriate land uses, and risk characterization information that is used to assess potential impacts to public health and the environment at contaminated sites.

Date of Government Version: 04/23/2021

Date Data Arrived at EDR: 04/23/2021

Date Made Active in Reports: 07/12/2021

Number of Days to Update: 80

Source: Department of Toxic Substances Control

Telephone: 916-323-3400

Last EDR Contact: 07/22/2021

Next Scheduled EDR Contact: 11/08/2021

Data Release Frequency: Quarterly

## ***State and tribal landfill and/or solid waste disposal site lists***

SWF/LF (SWIS): Solid Waste Information System

Active, Closed and Inactive Landfills. SWF/LF records typically contain an inventory of solid waste disposal facilities or landfills. These may be active or inactive facilities or open dumps that failed to meet RCRA Section 4004 criteria for solid waste landfills or disposal sites.

Date of Government Version: 05/10/2021

Date Data Arrived at EDR: 05/11/2021

Date Made Active in Reports: 07/27/2021

Number of Days to Update: 77

Source: Department of Resources Recycling and Recovery

Telephone: 916-341-6320

Last EDR Contact: 08/10/2021

Next Scheduled EDR Contact: 11/22/2021

Data Release Frequency: Quarterly

## ***State and tribal leaking storage tank lists***

## GOVERNMENT RECORDS SEARCHED / DATA CURRENCY TRACKING

### LUST REG 9: Leaking Underground Storage Tank Report

Orange, Riverside, San Diego counties. For more current information, please refer to the State Water Resources Control Board's LUST database.

Date of Government Version: 03/01/2001  
Date Data Arrived at EDR: 04/23/2001  
Date Made Active in Reports: 05/21/2001  
Number of Days to Update: 28

Source: California Regional Water Quality Control Board San Diego Region (9)  
Telephone: 858-637-5595  
Last EDR Contact: 09/26/2011  
Next Scheduled EDR Contact: 01/09/2012  
Data Release Frequency: No Update Planned

### LUST REG 8: Leaking Underground Storage Tanks

California Regional Water Quality Control Board Santa Ana Region (8). For more current information, please refer to the State Water Resources Control Board's LUST database.

Date of Government Version: 02/14/2005  
Date Data Arrived at EDR: 02/15/2005  
Date Made Active in Reports: 03/28/2005  
Number of Days to Update: 41

Source: California Regional Water Quality Control Board Santa Ana Region (8)  
Telephone: 909-782-4496  
Last EDR Contact: 08/15/2011  
Next Scheduled EDR Contact: 11/28/2011  
Data Release Frequency: No Update Planned

### LUST REG 7: Leaking Underground Storage Tank Case Listing

Leaking Underground Storage Tank locations. Imperial, Riverside, San Diego, Santa Barbara counties.

Date of Government Version: 02/26/2004  
Date Data Arrived at EDR: 02/26/2004  
Date Made Active in Reports: 03/24/2004  
Number of Days to Update: 27

Source: California Regional Water Quality Control Board Colorado River Basin Region (7)  
Telephone: 760-776-8943  
Last EDR Contact: 08/01/2011  
Next Scheduled EDR Contact: 11/14/2011  
Data Release Frequency: No Update Planned

### LUST REG 5: Leaking Underground Storage Tank Database

Leaking Underground Storage Tank locations. Alameda, Alpine, Amador, Butte, Colusa, Contra Costa, Calveras, El Dorado, Fresno, Glenn, Kern, Kings, Lake, Lassen, Madera, Mariposa, Merced, Modoc, Napa, Nevada, Placer, Plumas, Sacramento, San Joaquin, Shasta, Solano, Stanislaus, Sutter, Tehama, Tulare, Tuolumne, Yolo, Yuba counties.

Date of Government Version: 07/01/2008  
Date Data Arrived at EDR: 07/22/2008  
Date Made Active in Reports: 07/31/2008  
Number of Days to Update: 9

Source: California Regional Water Quality Control Board Central Valley Region (5)  
Telephone: 916-464-4834  
Last EDR Contact: 07/01/2011  
Next Scheduled EDR Contact: 10/17/2011  
Data Release Frequency: No Update Planned

### LUST REG 4: Underground Storage Tank Leak List

Los Angeles, Ventura counties. For more current information, please refer to the State Water Resources Control Board's LUST database.

Date of Government Version: 09/07/2004  
Date Data Arrived at EDR: 09/07/2004  
Date Made Active in Reports: 10/12/2004  
Number of Days to Update: 35

Source: California Regional Water Quality Control Board Los Angeles Region (4)  
Telephone: 213-576-6710  
Last EDR Contact: 09/06/2011  
Next Scheduled EDR Contact: 12/19/2011  
Data Release Frequency: No Update Planned

### LUST REG 3: Leaking Underground Storage Tank Database

Leaking Underground Storage Tank locations. Monterey, San Benito, San Luis Obispo, Santa Barbara, Santa Cruz counties.

Date of Government Version: 05/19/2003  
Date Data Arrived at EDR: 05/19/2003  
Date Made Active in Reports: 06/02/2003  
Number of Days to Update: 14

Source: California Regional Water Quality Control Board Central Coast Region (3)  
Telephone: 805-542-4786  
Last EDR Contact: 07/18/2011  
Next Scheduled EDR Contact: 10/31/2011  
Data Release Frequency: No Update Planned

## GOVERNMENT RECORDS SEARCHED / DATA CURRENCY TRACKING

### LUST REG 2: Fuel Leak List

Leaking Underground Storage Tank locations. Alameda, Contra Costa, Marin, Napa, San Francisco, San Mateo, Santa Clara, Solano, Sonoma counties.

Date of Government Version: 09/30/2004  
Date Data Arrived at EDR: 10/20/2004  
Date Made Active in Reports: 11/19/2004  
Number of Days to Update: 30

Source: California Regional Water Quality Control Board San Francisco Bay Region (2)  
Telephone: 510-622-2433  
Last EDR Contact: 09/19/2011  
Next Scheduled EDR Contact: 01/02/2012  
Data Release Frequency: No Update Planned

### LUST REG 1: Active Toxic Site Investigation

Del Norte, Humboldt, Lake, Mendocino, Modoc, Siskiyou, Sonoma, Trinity counties. For more current information, please refer to the State Water Resources Control Board's LUST database.

Date of Government Version: 02/01/2001  
Date Data Arrived at EDR: 02/28/2001  
Date Made Active in Reports: 03/29/2001  
Number of Days to Update: 29

Source: California Regional Water Quality Control Board North Coast (1)  
Telephone: 707-570-3769  
Last EDR Contact: 08/01/2011  
Next Scheduled EDR Contact: 11/14/2011  
Data Release Frequency: No Update Planned

### LUST REG 6V: Leaking Underground Storage Tank Case Listing

Leaking Underground Storage Tank locations. Inyo, Kern, Los Angeles, Mono, San Bernardino counties.

Date of Government Version: 06/07/2005  
Date Data Arrived at EDR: 06/07/2005  
Date Made Active in Reports: 06/29/2005  
Number of Days to Update: 22

Source: California Regional Water Quality Control Board Victorville Branch Office (6)  
Telephone: 760-241-7365  
Last EDR Contact: 09/12/2011  
Next Scheduled EDR Contact: 12/26/2011  
Data Release Frequency: No Update Planned

### LUST REG 6L: Leaking Underground Storage Tank Case Listing

For more current information, please refer to the State Water Resources Control Board's LUST database.

Date of Government Version: 09/09/2003  
Date Data Arrived at EDR: 09/10/2003  
Date Made Active in Reports: 10/07/2003  
Number of Days to Update: 27

Source: California Regional Water Quality Control Board Lahontan Region (6)  
Telephone: 530-542-5572  
Last EDR Contact: 09/12/2011  
Next Scheduled EDR Contact: 12/26/2011  
Data Release Frequency: No Update Planned

### LUST: Leaking Underground Fuel Tank Report (GEOTRACKER)

Leaking Underground Storage Tank (LUST) Sites included in GeoTracker. GeoTracker is the Water Boards data management system for sites that impact, or have the potential to impact, water quality in California, with emphasis on groundwater.

Date of Government Version: 06/03/2021  
Date Data Arrived at EDR: 06/03/2021  
Date Made Active in Reports: 08/24/2021  
Number of Days to Update: 82

Source: State Water Resources Control Board  
Telephone: see region list  
Last EDR Contact: 09/07/2021  
Next Scheduled EDR Contact: 12/20/2021  
Data Release Frequency: Quarterly

### INDIAN LUST R4: Leaking Underground Storage Tanks on Indian Land

LUSTs on Indian land in Florida, Mississippi and North Carolina.

Date of Government Version: 05/28/2021  
Date Data Arrived at EDR: 06/22/2021  
Date Made Active in Reports: 09/20/2021  
Number of Days to Update: 90

Source: EPA Region 4  
Telephone: 404-562-8677  
Last EDR Contact: 06/17/2021  
Next Scheduled EDR Contact: 11/01/2021  
Data Release Frequency: Varies

### INDIAN LUST R7: Leaking Underground Storage Tanks on Indian Land

LUSTs on Indian land in Iowa, Kansas, and Nebraska

## GOVERNMENT RECORDS SEARCHED / DATA CURRENCY TRACKING

Date of Government Version: 06/01/2021  
Date Data Arrived at EDR: 06/11/2021  
Date Made Active in Reports: 09/07/2021  
Number of Days to Update: 88

Source: EPA Region 7  
Telephone: 913-551-7003  
Last EDR Contact: 06/11/2021  
Next Scheduled EDR Contact: 11/01/2021  
Data Release Frequency: Varies

### INDIAN LUST R8: Leaking Underground Storage Tanks on Indian Land

LUSTs on Indian land in Colorado, Montana, North Dakota, South Dakota, Utah and Wyoming.

Date of Government Version: 05/27/2021  
Date Data Arrived at EDR: 06/11/2021  
Date Made Active in Reports: 09/07/2021  
Number of Days to Update: 88

Source: EPA Region 8  
Telephone: 303-312-6271  
Last EDR Contact: 06/11/2021  
Next Scheduled EDR Contact: 11/01/2021  
Data Release Frequency: Varies

### INDIAN LUST R1: Leaking Underground Storage Tanks on Indian Land

A listing of leaking underground storage tank locations on Indian Land.

Date of Government Version: 04/28/2021  
Date Data Arrived at EDR: 06/11/2021  
Date Made Active in Reports: 09/07/2021  
Number of Days to Update: 88

Source: EPA Region 1  
Telephone: 617-918-1313  
Last EDR Contact: 06/11/2021  
Next Scheduled EDR Contact: 11/01/2021  
Data Release Frequency: Varies

### INDIAN LUST R9: Leaking Underground Storage Tanks on Indian Land

LUSTs on Indian land in Arizona, California, New Mexico and Nevada

Date of Government Version: 05/27/2021  
Date Data Arrived at EDR: 06/11/2021  
Date Made Active in Reports: 09/07/2021  
Number of Days to Update: 88

Source: Environmental Protection Agency  
Telephone: 415-972-3372  
Last EDR Contact: 06/11/2021  
Next Scheduled EDR Contact: 11/01/2021  
Data Release Frequency: Varies

### INDIAN LUST R10: Leaking Underground Storage Tanks on Indian Land

LUSTs on Indian land in Alaska, Idaho, Oregon and Washington.

Date of Government Version: 04/27/2021  
Date Data Arrived at EDR: 06/11/2021  
Date Made Active in Reports: 09/07/2021  
Number of Days to Update: 88

Source: EPA Region 10  
Telephone: 206-553-2857  
Last EDR Contact: 06/11/2021  
Next Scheduled EDR Contact: 11/01/2021  
Data Release Frequency: Varies

### INDIAN LUST R5: Leaking Underground Storage Tanks on Indian Land

Leaking underground storage tanks located on Indian Land in Michigan, Minnesota and Wisconsin.

Date of Government Version: 04/06/2021  
Date Data Arrived at EDR: 06/11/2021  
Date Made Active in Reports: 09/07/2021  
Number of Days to Update: 88

Source: EPA, Region 5  
Telephone: 312-886-7439  
Last EDR Contact: 06/11/2021  
Next Scheduled EDR Contact: 11/01/2021  
Data Release Frequency: Varies

### INDIAN LUST R6: Leaking Underground Storage Tanks on Indian Land

LUSTs on Indian land in New Mexico and Oklahoma.

Date of Government Version: 05/17/2021  
Date Data Arrived at EDR: 06/11/2021  
Date Made Active in Reports: 09/07/2021  
Number of Days to Update: 88

Source: EPA Region 6  
Telephone: 214-665-6597  
Last EDR Contact: 06/11/2021  
Next Scheduled EDR Contact: 11/01/2021  
Data Release Frequency: Varies

## GOVERNMENT RECORDS SEARCHED / DATA CURRENCY TRACKING

### CPS-SLIC: Statewide SLIC Cases (GEOTRACKER)

Cleanup Program Sites (CPS; also known as Site Cleanups [SC] and formerly known as Spills, Leaks, Investigations, and Cleanups [SLIC] sites) included in GeoTracker. GeoTracker is the Water Boards data management system for sites that impact, or have the potential to impact, water quality in California, with emphasis on groundwater.

Date of Government Version: 06/03/2021	Source: State Water Resources Control Board
Date Data Arrived at EDR: 06/03/2021	Telephone: 866-480-1028
Date Made Active in Reports: 08/24/2021	Last EDR Contact: 09/07/2021
Number of Days to Update: 82	Next Scheduled EDR Contact: 12/20/2021
	Data Release Frequency: Varies

### SLIC REG 1: Active Toxic Site Investigations

The SLIC (Spills, Leaks, Investigations and Cleanup) program is designed to protect and restore water quality from spills, leaks, and similar discharges.

Date of Government Version: 04/03/2003	Source: California Regional Water Quality Control Board, North Coast Region (1)
Date Data Arrived at EDR: 04/07/2003	Telephone: 707-576-2220
Date Made Active in Reports: 04/25/2003	Last EDR Contact: 08/01/2011
Number of Days to Update: 18	Next Scheduled EDR Contact: 11/14/2011
	Data Release Frequency: No Update Planned

### SLIC REG 2: Spills, Leaks, Investigation & Cleanup Cost Recovery Listing

The SLIC (Spills, Leaks, Investigations and Cleanup) program is designed to protect and restore water quality from spills, leaks, and similar discharges.

Date of Government Version: 09/30/2004	Source: Regional Water Quality Control Board San Francisco Bay Region (2)
Date Data Arrived at EDR: 10/20/2004	Telephone: 510-286-0457
Date Made Active in Reports: 11/19/2004	Last EDR Contact: 09/19/2011
Number of Days to Update: 30	Next Scheduled EDR Contact: 01/02/2012
	Data Release Frequency: No Update Planned

### SLIC REG 3: Spills, Leaks, Investigation & Cleanup Cost Recovery Listing

The SLIC (Spills, Leaks, Investigations and Cleanup) program is designed to protect and restore water quality from spills, leaks, and similar discharges.

Date of Government Version: 05/18/2006	Source: California Regional Water Quality Control Board Central Coast Region (3)
Date Data Arrived at EDR: 05/18/2006	Telephone: 805-549-3147
Date Made Active in Reports: 06/15/2006	Last EDR Contact: 07/18/2011
Number of Days to Update: 28	Next Scheduled EDR Contact: 10/31/2011
	Data Release Frequency: No Update Planned

### SLIC REG 4: Spills, Leaks, Investigation & Cleanup Cost Recovery Listing

The SLIC (Spills, Leaks, Investigations and Cleanup) program is designed to protect and restore water quality from spills, leaks, and similar discharges.

Date of Government Version: 11/17/2004	Source: Region Water Quality Control Board Los Angeles Region (4)
Date Data Arrived at EDR: 11/18/2004	Telephone: 213-576-6600
Date Made Active in Reports: 01/04/2005	Last EDR Contact: 07/01/2011
Number of Days to Update: 47	Next Scheduled EDR Contact: 10/17/2011
	Data Release Frequency: No Update Planned

### SLIC REG 5: Spills, Leaks, Investigation & Cleanup Cost Recovery Listing

The SLIC (Spills, Leaks, Investigations and Cleanup) program is designed to protect and restore water quality from spills, leaks, and similar discharges.

Date of Government Version: 04/01/2005	Source: Regional Water Quality Control Board Central Valley Region (5)
Date Data Arrived at EDR: 04/05/2005	Telephone: 916-464-3291
Date Made Active in Reports: 04/21/2005	Last EDR Contact: 09/12/2011
Number of Days to Update: 16	Next Scheduled EDR Contact: 12/26/2011
	Data Release Frequency: No Update Planned



## GOVERNMENT RECORDS SEARCHED / DATA CURRENCY TRACKING

### SLIC REG 6V: Spills, Leaks, Investigation & Cleanup Cost Recovery Listing

The SLIC (Spills, Leaks, Investigations and Cleanup) program is designed to protect and restore water quality from spills, leaks, and similar discharges.

Date of Government Version: 05/24/2005  
Date Data Arrived at EDR: 05/25/2005  
Date Made Active in Reports: 06/16/2005  
Number of Days to Update: 22

Source: Regional Water Quality Control Board, Victorville Branch  
Telephone: 619-241-6583  
Last EDR Contact: 08/15/2011  
Next Scheduled EDR Contact: 11/28/2011  
Data Release Frequency: No Update Planned

### SLIC REG 6L: SLIC Sites

The SLIC (Spills, Leaks, Investigations and Cleanup) program is designed to protect and restore water quality from spills, leaks, and similar discharges.

Date of Government Version: 09/07/2004  
Date Data Arrived at EDR: 09/07/2004  
Date Made Active in Reports: 10/12/2004  
Number of Days to Update: 35

Source: California Regional Water Quality Control Board, Lahontan Region  
Telephone: 530-542-5574  
Last EDR Contact: 08/15/2011  
Next Scheduled EDR Contact: 11/28/2011  
Data Release Frequency: No Update Planned

### SLIC REG 7: SLIC List

The SLIC (Spills, Leaks, Investigations and Cleanup) program is designed to protect and restore water quality from spills, leaks, and similar discharges.

Date of Government Version: 11/24/2004  
Date Data Arrived at EDR: 11/29/2004  
Date Made Active in Reports: 01/04/2005  
Number of Days to Update: 36

Source: California Regional Quality Control Board, Colorado River Basin Region  
Telephone: 760-346-7491  
Last EDR Contact: 08/01/2011  
Next Scheduled EDR Contact: 11/14/2011  
Data Release Frequency: No Update Planned

### SLIC REG 8: Spills, Leaks, Investigation & Cleanup Cost Recovery Listing

The SLIC (Spills, Leaks, Investigations and Cleanup) program is designed to protect and restore water quality from spills, leaks, and similar discharges.

Date of Government Version: 04/03/2008  
Date Data Arrived at EDR: 04/03/2008  
Date Made Active in Reports: 04/14/2008  
Number of Days to Update: 11

Source: California Region Water Quality Control Board Santa Ana Region (8)  
Telephone: 951-782-3298  
Last EDR Contact: 09/12/2011  
Next Scheduled EDR Contact: 12/26/2011  
Data Release Frequency: No Update Planned

### SLIC REG 9: Spills, Leaks, Investigation & Cleanup Cost Recovery Listing

The SLIC (Spills, Leaks, Investigations and Cleanup) program is designed to protect and restore water quality from spills, leaks, and similar discharges.

Date of Government Version: 09/10/2007  
Date Data Arrived at EDR: 09/11/2007  
Date Made Active in Reports: 09/28/2007  
Number of Days to Update: 17

Source: California Regional Water Quality Control Board San Diego Region (9)  
Telephone: 858-467-2980  
Last EDR Contact: 08/08/2011  
Next Scheduled EDR Contact: 11/21/2011  
Data Release Frequency: No Update Planned

### **State and tribal registered storage tank lists**

#### FEMA UST: Underground Storage Tank Listing

A listing of all FEMA owned underground storage tanks.

Date of Government Version: 01/29/2021  
Date Data Arrived at EDR: 02/17/2021  
Date Made Active in Reports: 03/22/2021  
Number of Days to Update: 33

Source: FEMA  
Telephone: 202-646-5797  
Last EDR Contact: 06/29/2021  
Next Scheduled EDR Contact: 10/18/2021  
Data Release Frequency: Varies

## GOVERNMENT RECORDS SEARCHED / DATA CURRENCY TRACKING

### UST CLOSURE: Proposed Closure of Underground Storage Tank (UST) Cases

UST cases that are being considered for closure by either the State Water Resources Control Board or the Executive Director have been posted for a 60-day public comment period. UST Case Closures being proposed for consideration by the State Water Resources Control Board. These are primarily UST cases that meet closure criteria under the decisional framework in State Water Board Resolution No. 92-49 and other Board orders. UST Case Closures proposed for consideration by the Executive Director pursuant to State Water Board Resolution No. 2012-0061. These are cases that meet the criteria of the Low-Threat UST Case Closure Policy. UST Case Closure Review Denials and Approved Orders.

Date of Government Version: 05/20/2021  
Date Data Arrived at EDR: 06/04/2021  
Date Made Active in Reports: 08/30/2021  
Number of Days to Update: 87

Source: State Water Resources Control Board  
Telephone: 916-327-7844  
Last EDR Contact: 09/08/2021  
Next Scheduled EDR Contact: 12/20/2021  
Data Release Frequency: Varies

### UST: Active UST Facilities

Active UST facilities gathered from the local regulatory agencies

Date of Government Version: 06/03/2021  
Date Data Arrived at EDR: 06/03/2021  
Date Made Active in Reports: 08/24/2021  
Number of Days to Update: 82

Source: SWRCB  
Telephone: 916-341-5851  
Last EDR Contact: 09/07/2021  
Next Scheduled EDR Contact: 12/20/2021  
Data Release Frequency: Semi-Annually

### MILITARY UST SITES: Military UST Sites (GEOTRACKER)

Military ust sites

Date of Government Version: 06/03/2021  
Date Data Arrived at EDR: 06/03/2021  
Date Made Active in Reports: 08/24/2021  
Number of Days to Update: 82

Source: State Water Resources Control Board  
Telephone: 866-480-1028  
Last EDR Contact: 09/07/2021  
Next Scheduled EDR Contact: 12/20/2021  
Data Release Frequency: Varies

### AST: Aboveground Petroleum Storage Tank Facilities

A listing of aboveground storage tank petroleum storage tank locations.

Date of Government Version: 07/06/2016  
Date Data Arrived at EDR: 07/12/2016  
Date Made Active in Reports: 09/19/2016  
Number of Days to Update: 69

Source: California Environmental Protection Agency  
Telephone: 916-327-5092  
Last EDR Contact: 09/09/2021  
Next Scheduled EDR Contact: 12/27/2021  
Data Release Frequency: Varies

### INDIAN UST R7: Underground Storage Tanks on Indian Land

The Indian Underground Storage Tank (UST) database provides information about underground storage tanks on Indian land in EPA Region 7 (Iowa, Kansas, Missouri, Nebraska, and 9 Tribal Nations).

Date of Government Version: 06/01/2021  
Date Data Arrived at EDR: 06/11/2021  
Date Made Active in Reports: 09/07/2021  
Number of Days to Update: 88

Source: EPA Region 7  
Telephone: 913-551-7003  
Last EDR Contact: 06/11/2021  
Next Scheduled EDR Contact: 11/01/2021  
Data Release Frequency: Varies

### INDIAN UST R8: Underground Storage Tanks on Indian Land

The Indian Underground Storage Tank (UST) database provides information about underground storage tanks on Indian land in EPA Region 8 (Colorado, Montana, North Dakota, South Dakota, Utah, Wyoming and 27 Tribal Nations).

Date of Government Version: 05/27/2021  
Date Data Arrived at EDR: 06/11/2021  
Date Made Active in Reports: 09/07/2021  
Number of Days to Update: 88

Source: EPA Region 8  
Telephone: 303-312-6137  
Last EDR Contact: 06/11/2021  
Next Scheduled EDR Contact: 11/01/2021  
Data Release Frequency: Varies

## GOVERNMENT RECORDS SEARCHED / DATA CURRENCY TRACKING

### INDIAN UST R9: Underground Storage Tanks on Indian Land

The Indian Underground Storage Tank (UST) database provides information about underground storage tanks on Indian land in EPA Region 9 (Arizona, California, Hawaii, Nevada, the Pacific Islands, and Tribal Nations).

Date of Government Version: 05/27/2021	Source: EPA Region 9
Date Data Arrived at EDR: 06/11/2021	Telephone: 415-972-3368
Date Made Active in Reports: 09/07/2021	Last EDR Contact: 06/11/2021
Number of Days to Update: 88	Next Scheduled EDR Contact: 11/01/2021
	Data Release Frequency: Varies

### INDIAN UST R1: Underground Storage Tanks on Indian Land

The Indian Underground Storage Tank (UST) database provides information about underground storage tanks on Indian land in EPA Region 1 (Connecticut, Maine, Massachusetts, New Hampshire, Rhode Island, Vermont and ten Tribal Nations).

Date of Government Version: 04/28/2021	Source: EPA, Region 1
Date Data Arrived at EDR: 06/11/2021	Telephone: 617-918-1313
Date Made Active in Reports: 09/07/2021	Last EDR Contact: 06/11/2021
Number of Days to Update: 88	Next Scheduled EDR Contact: 11/01/2021
	Data Release Frequency: Varies

### INDIAN UST R4: Underground Storage Tanks on Indian Land

The Indian Underground Storage Tank (UST) database provides information about underground storage tanks on Indian land in EPA Region 4 (Alabama, Florida, Georgia, Kentucky, Mississippi, North Carolina, South Carolina, Tennessee and Tribal Nations)

Date of Government Version: 05/28/2021	Source: EPA Region 4
Date Data Arrived at EDR: 06/22/2021	Telephone: 404-562-9424
Date Made Active in Reports: 09/20/2021	Last EDR Contact: 06/17/2021
Number of Days to Update: 90	Next Scheduled EDR Contact: 11/01/2021
	Data Release Frequency: Varies

### INDIAN UST R10: Underground Storage Tanks on Indian Land

The Indian Underground Storage Tank (UST) database provides information about underground storage tanks on Indian land in EPA Region 10 (Alaska, Idaho, Oregon, Washington, and Tribal Nations).

Date of Government Version: 04/27/2021	Source: EPA Region 10
Date Data Arrived at EDR: 06/11/2021	Telephone: 206-553-2857
Date Made Active in Reports: 09/07/2021	Last EDR Contact: 06/11/2021
Number of Days to Update: 88	Next Scheduled EDR Contact: 11/01/2021
	Data Release Frequency: Varies

### INDIAN UST R5: Underground Storage Tanks on Indian Land

The Indian Underground Storage Tank (UST) database provides information about underground storage tanks on Indian land in EPA Region 5 (Michigan, Minnesota and Wisconsin and Tribal Nations).

Date of Government Version: 04/06/2021	Source: EPA Region 5
Date Data Arrived at EDR: 06/11/2021	Telephone: 312-886-6136
Date Made Active in Reports: 09/07/2021	Last EDR Contact: 06/11/2021
Number of Days to Update: 88	Next Scheduled EDR Contact: 11/01/2021
	Data Release Frequency: Varies

### INDIAN UST R6: Underground Storage Tanks on Indian Land

The Indian Underground Storage Tank (UST) database provides information about underground storage tanks on Indian land in EPA Region 6 (Louisiana, Arkansas, Oklahoma, New Mexico, Texas and 65 Tribes).

Date of Government Version: 05/17/2021	Source: EPA Region 6
Date Data Arrived at EDR: 06/11/2021	Telephone: 214-665-7591
Date Made Active in Reports: 09/07/2021	Last EDR Contact: 06/11/2021
Number of Days to Update: 88	Next Scheduled EDR Contact: 11/01/2021
	Data Release Frequency: Varies

# GOVERNMENT RECORDS SEARCHED / DATA CURRENCY TRACKING

## ***State and tribal voluntary cleanup sites***

### **INDIAN VCP R1: Voluntary Cleanup Priority Listing**

A listing of voluntary cleanup priority sites located on Indian Land located in Region 1.

Date of Government Version: 07/27/2015	Source: EPA, Region 1
Date Data Arrived at EDR: 09/29/2015	Telephone: 617-918-1102
Date Made Active in Reports: 02/18/2016	Last EDR Contact: 09/15/2021
Number of Days to Update: 142	Next Scheduled EDR Contact: 01/03/2022
	Data Release Frequency: Varies

### **INDIAN VCP R7: Voluntary Cleanup Priority Listing**

A listing of voluntary cleanup priority sites located on Indian Land located in Region 7.

Date of Government Version: 03/20/2008	Source: EPA, Region 7
Date Data Arrived at EDR: 04/22/2008	Telephone: 913-551-7365
Date Made Active in Reports: 05/19/2008	Last EDR Contact: 07/08/2021
Number of Days to Update: 27	Next Scheduled EDR Contact: 07/20/2009
	Data Release Frequency: Varies

### **VCP: Voluntary Cleanup Program Properties**

Contains low threat level properties with either confirmed or unconfirmed releases and the project proponents have request that DTSC oversee investigation and/or cleanup activities and have agreed to provide coverage for DTSC's costs.

Date of Government Version: 04/23/2021	Source: Department of Toxic Substances Control
Date Data Arrived at EDR: 04/23/2021	Telephone: 916-323-3400
Date Made Active in Reports: 07/12/2021	Last EDR Contact: 07/22/2021
Number of Days to Update: 80	Next Scheduled EDR Contact: 11/08/2021
	Data Release Frequency: Quarterly

## ***State and tribal Brownfields sites***

### **BROWNFIELDS: Considered Brownfields Sites Listing**

A listing of sites the SWRCB considers to be Brownfields since these are sites have come to them through the MOA Process.

Date of Government Version: 06/17/2021	Source: State Water Resources Control Board
Date Data Arrived at EDR: 06/17/2021	Telephone: 916-323-7905
Date Made Active in Reports: 09/13/2021	Last EDR Contact: 09/21/2021
Number of Days to Update: 88	Next Scheduled EDR Contact: 01/03/2022
	Data Release Frequency: Quarterly

## **ADDITIONAL ENVIRONMENTAL RECORDS**

### ***Local Brownfield lists***

### **US BROWNFIELDS: A Listing of Brownfields Sites**

Brownfields are real property, the expansion, redevelopment, or reuse of which may be complicated by the presence or potential presence of a hazardous substance, pollutant, or contaminant. Cleaning up and reinvesting in these properties takes development pressures off of undeveloped, open land, and both improves and protects the environment. Assessment, Cleanup and Redevelopment Exchange System (ACRES) stores information reported by EPA Brownfields grant recipients on brownfields properties assessed or cleaned up with grant funding as well as information on Targeted Brownfields Assessments performed by EPA Regions. A listing of ACRES Brownfield sites is obtained from Cleanups in My Community. Cleanups in My Community provides information on Brownfields properties for which information is reported back to EPA, as well as areas served by Brownfields grant programs.

Date of Government Version: 06/10/2021	Source: Environmental Protection Agency
Date Data Arrived at EDR: 06/10/2021	Telephone: 202-566-2777
Date Made Active in Reports: 08/17/2021	Last EDR Contact: 09/14/2021
Number of Days to Update: 68	Next Scheduled EDR Contact: 12/27/2021
	Data Release Frequency: Semi-Annually

# GOVERNMENT RECORDS SEARCHED / DATA CURRENCY TRACKING

## ***Local Lists of Landfill / Solid Waste Disposal Sites***

### **WMUDS/SWAT: Waste Management Unit Database**

Waste Management Unit Database System. WMUDS is used by the State Water Resources Control Board staff and the Regional Water Quality Control Boards for program tracking and inventory of waste management units. WMUDS is composed of the following databases: Facility Information, Scheduled Inspections Information, Waste Management Unit Information, SWAT Program Information, SWAT Report Summary Information, SWAT Report Summary Data, Chapter 15 (formerly Subchapter 15) Information, Chapter 15 Monitoring Parameters, TPCA Program Information, RCRA Program Information, Closure Information, and Interested Parties Information.

Date of Government Version: 04/01/2000  
Date Data Arrived at EDR: 04/10/2000  
Date Made Active in Reports: 05/10/2000  
Number of Days to Update: 30

Source: State Water Resources Control Board  
Telephone: 916-227-4448  
Last EDR Contact: 07/20/2021  
Next Scheduled EDR Contact: 11/08/2021  
Data Release Frequency: No Update Planned

### **SWRCY: Recycler Database**

A listing of recycling facilities in California.

Date of Government Version: 06/04/2021  
Date Data Arrived at EDR: 06/04/2021  
Date Made Active in Reports: 08/27/2021  
Number of Days to Update: 84

Source: Department of Conservation  
Telephone: 916-323-3836  
Last EDR Contact: 09/08/2021  
Next Scheduled EDR Contact: 12/20/2021  
Data Release Frequency: Quarterly

### **HAULERS: Registered Waste Tire Haulers Listing**

A listing of registered waste tire haulers.

Date of Government Version: 11/23/2020  
Date Data Arrived at EDR: 11/23/2020  
Date Made Active in Reports: 02/08/2021  
Number of Days to Update: 77

Source: Integrated Waste Management Board  
Telephone: 916-341-6422  
Last EDR Contact: 08/17/2021  
Next Scheduled EDR Contact: 11/22/2021  
Data Release Frequency: Varies

### **INDIAN ODI: Report on the Status of Open Dumps on Indian Lands**

Location of open dumps on Indian land.

Date of Government Version: 12/31/1998  
Date Data Arrived at EDR: 12/03/2007  
Date Made Active in Reports: 01/24/2008  
Number of Days to Update: 52

Source: Environmental Protection Agency  
Telephone: 703-308-8245  
Last EDR Contact: 07/20/2021  
Next Scheduled EDR Contact: 11/08/2021  
Data Release Frequency: Varies

### **ODI: Open Dump Inventory**

An open dump is defined as a disposal facility that does not comply with one or more of the Part 257 or Part 258 Subtitle D Criteria.

Date of Government Version: 06/30/1985  
Date Data Arrived at EDR: 08/09/2004  
Date Made Active in Reports: 09/17/2004  
Number of Days to Update: 39

Source: Environmental Protection Agency  
Telephone: 800-424-9346  
Last EDR Contact: 06/09/2004  
Next Scheduled EDR Contact: N/A  
Data Release Frequency: No Update Planned

### **DEBRIS REGION 9: Torres Martinez Reservation Illegal Dump Site Locations**

A listing of illegal dump sites location on the Torres Martinez Indian Reservation located in eastern Riverside County and northern Imperial County, California.

Date of Government Version: 01/12/2009  
Date Data Arrived at EDR: 05/07/2009  
Date Made Active in Reports: 09/21/2009  
Number of Days to Update: 137

Source: EPA, Region 9  
Telephone: 415-947-4219  
Last EDR Contact: 07/13/2021  
Next Scheduled EDR Contact: 11/01/2021  
Data Release Frequency: No Update Planned

## GOVERNMENT RECORDS SEARCHED / DATA CURRENCY TRACKING

### IHS OPEN DUMPS: Open Dumps on Indian Land

A listing of all open dumps located on Indian Land in the United States.

Date of Government Version: 04/01/2014

Date Data Arrived at EDR: 08/06/2014

Date Made Active in Reports: 01/29/2015

Number of Days to Update: 176

Source: Department of Health & Human Services, Indian Health Service

Telephone: 301-443-1452

Last EDR Contact: 07/20/2021

Next Scheduled EDR Contact: 11/08/2021

Data Release Frequency: Varies

### Local Lists of Hazardous waste / Contaminated Sites

#### US HIST CDL: National Clandestine Laboratory Register

A listing of clandestine drug lab locations that have been removed from the DEAs National Clandestine Laboratory Register.

Date of Government Version: 05/18/2021

Date Data Arrived at EDR: 05/18/2021

Date Made Active in Reports: 08/03/2021

Number of Days to Update: 77

Source: Drug Enforcement Administration

Telephone: 202-307-1000

Last EDR Contact: 08/17/2021

Next Scheduled EDR Contact: 12/06/2021

Data Release Frequency: No Update Planned

#### HIST CAL-SITES: Calsites Database

The Calsites database contains potential or confirmed hazardous substance release properties. In 1996, California EPA reevaluated and significantly reduced the number of sites in the Calsites database. No longer updated by the state agency. It has been replaced by ENVIROSTOR.

Date of Government Version: 08/08/2005

Date Data Arrived at EDR: 08/03/2006

Date Made Active in Reports: 08/24/2006

Number of Days to Update: 21

Source: Department of Toxic Substance Control

Telephone: 916-323-3400

Last EDR Contact: 02/23/2009

Next Scheduled EDR Contact: 05/25/2009

Data Release Frequency: No Update Planned

#### SCH: School Property Evaluation Program

This category contains proposed and existing school sites that are being evaluated by DTSC for possible hazardous materials contamination. In some cases, these properties may be listed in the CalSites category depending on the level of threat to public health and safety or the environment they pose.

Date of Government Version: 04/23/2021

Date Data Arrived at EDR: 04/23/2021

Date Made Active in Reports: 07/12/2021

Number of Days to Update: 80

Source: Department of Toxic Substances Control

Telephone: 916-323-3400

Last EDR Contact: 07/22/2021

Next Scheduled EDR Contact: 11/08/2021

Data Release Frequency: Quarterly

#### CDL: Clandestine Drug Labs

A listing of drug lab locations. Listing of a location in this database does not indicate that any illegal drug lab materials were or were not present there, and does not constitute a determination that the location either requires or does not require additional cleanup work.

Date of Government Version: 12/31/2019

Date Data Arrived at EDR: 01/20/2021

Date Made Active in Reports: 04/08/2021

Number of Days to Update: 78

Source: Department of Toxic Substances Control

Telephone: 916-255-6504

Last EDR Contact: 08/10/2021

Next Scheduled EDR Contact: 10/18/2021

Data Release Frequency: Varies

#### CERS HAZ WASTE: CERS HAZ WASTE

List of sites in the California Environmental Protection Agency (CalEPA) Regulated Site Portal which fall under the Hazardous Chemical Management, Hazardous Waste Onsite Treatment, Household Hazardous Waste Collection, Hazardous Waste Generator, and RCRA LQ HW Generator programs.

## GOVERNMENT RECORDS SEARCHED / DATA CURRENCY TRACKING

Date of Government Version: 04/19/2021  
Date Data Arrived at EDR: 04/20/2021  
Date Made Active in Reports: 07/07/2021  
Number of Days to Update: 78

Source: CalEPA  
Telephone: 916-323-2514  
Last EDR Contact: 07/15/2021  
Next Scheduled EDR Contact: 11/01/2021  
Data Release Frequency: Quarterly

### TOXIC PITS: Toxic Pits Cleanup Act Sites

Toxic PITS Cleanup Act Sites. TOXIC PITS identifies sites suspected of containing hazardous substances where cleanup has not yet been completed.

Date of Government Version: 07/01/1995  
Date Data Arrived at EDR: 08/30/1995  
Date Made Active in Reports: 09/26/1995  
Number of Days to Update: 27

Source: State Water Resources Control Board  
Telephone: 916-227-4364  
Last EDR Contact: 01/26/2009  
Next Scheduled EDR Contact: 04/27/2009  
Data Release Frequency: No Update Planned

### US CDL: Clandestine Drug Labs

A listing of clandestine drug lab locations. The U.S. Department of Justice ("the Department") provides this web site as a public service. It contains addresses of some locations where law enforcement agencies reported they found chemicals or other items that indicated the presence of either clandestine drug laboratories or dumpsites. In most cases, the source of the entries is not the Department, and the Department has not verified the entry and does not guarantee its accuracy. Members of the public must verify the accuracy of all entries by, for example, contacting local law enforcement and local health departments.

Date of Government Version: 05/18/2021  
Date Data Arrived at EDR: 05/18/2021  
Date Made Active in Reports: 08/03/2021  
Number of Days to Update: 77

Source: Drug Enforcement Administration  
Telephone: 202-307-1000  
Last EDR Contact: 08/17/2021  
Next Scheduled EDR Contact: 12/06/2021  
Data Release Frequency: Quarterly

### PFAS: PFAS Contamination Site Location Listing

A listing of PFAS contaminated sites included in the GeoTracker database.

Date of Government Version: 06/04/2021  
Date Data Arrived at EDR: 06/04/2021  
Date Made Active in Reports: 08/27/2021  
Number of Days to Update: 84

Source: State Water Resources Control Board  
Telephone: 866-480-1028  
Last EDR Contact: 09/08/2021  
Next Scheduled EDR Contact: 12/20/2021  
Data Release Frequency: Varies

### Local Lists of Registered Storage Tanks

#### SWEEPS UST: SWEEPS UST Listing

Statewide Environmental Evaluation and Planning System. This underground storage tank listing was updated and maintained by a company contacted by the SWRCB in the early 1990's. The listing is no longer updated or maintained. The local agency is the contact for more information on a site on the SWEEPS list.

Date of Government Version: 06/01/1994  
Date Data Arrived at EDR: 07/07/2005  
Date Made Active in Reports: 08/11/2005  
Number of Days to Update: 35

Source: State Water Resources Control Board  
Telephone: N/A  
Last EDR Contact: 06/03/2005  
Next Scheduled EDR Contact: N/A  
Data Release Frequency: No Update Planned

#### HIST UST: Hazardous Substance Storage Container Database

The Hazardous Substance Storage Container Database is a historical listing of UST sites. Refer to local/county source for current data.

Date of Government Version: 10/15/1990  
Date Data Arrived at EDR: 01/25/1991  
Date Made Active in Reports: 02/12/1991  
Number of Days to Update: 18

Source: State Water Resources Control Board  
Telephone: 916-341-5851  
Last EDR Contact: 07/26/2001  
Next Scheduled EDR Contact: N/A  
Data Release Frequency: No Update Planned

## GOVERNMENT RECORDS SEARCHED / DATA CURRENCY TRACKING

### SAN FRANCISCO AST: Aboveground Storage Tank Site Listing

Aboveground storage tank sites

Date of Government Version: 05/06/2021  
Date Data Arrived at EDR: 05/07/2021  
Date Made Active in Reports: 07/23/2021  
Number of Days to Update: 77

Source: San Francisco County Department of Public Health  
Telephone: 415-252-3896  
Last EDR Contact: 07/26/2021  
Next Scheduled EDR Contact: 11/14/2021  
Data Release Frequency: Varies

### CA FID UST: Facility Inventory Database

The Facility Inventory Database (FID) contains a historical listing of active and inactive underground storage tank locations from the State Water Resource Control Board. Refer to local/county source for current data.

Date of Government Version: 10/31/1994  
Date Data Arrived at EDR: 09/05/1995  
Date Made Active in Reports: 09/29/1995  
Number of Days to Update: 24

Source: California Environmental Protection Agency  
Telephone: 916-341-5851  
Last EDR Contact: 12/28/1998  
Next Scheduled EDR Contact: N/A  
Data Release Frequency: No Update Planned

### CERS TANKS: California Environmental Reporting System (CERS) Tanks

List of sites in the California Environmental Protection Agency (CalEPA) Regulated Site Portal which fall under the Aboveground Petroleum Storage and Underground Storage Tank regulatory programs.

Date of Government Version: 04/19/2021  
Date Data Arrived at EDR: 04/20/2021  
Date Made Active in Reports: 07/07/2021  
Number of Days to Update: 78

Source: California Environmental Protection Agency  
Telephone: 916-323-2514  
Last EDR Contact: 07/15/2021  
Next Scheduled EDR Contact: 11/01/2021  
Data Release Frequency: Quarterly

### Local Land Records

#### LIENS: Environmental Liens Listing

A listing of property locations with environmental liens for California where DTSC is a lien holder.

Date of Government Version: 05/27/2021  
Date Data Arrived at EDR: 05/28/2021  
Date Made Active in Reports: 08/20/2021  
Number of Days to Update: 84

Source: Department of Toxic Substances Control  
Telephone: 916-323-3400  
Last EDR Contact: 08/24/2021  
Next Scheduled EDR Contact: 12/13/2021  
Data Release Frequency: Varies

#### LIENS 2: CERCLA Lien Information

A Federal CERCLA ('Superfund') lien can exist by operation of law at any site or property at which EPA has spent Superfund monies. These monies are spent to investigate and address releases and threatened releases of contamination. CERCLIS provides information as to the identity of these sites and properties.

Date of Government Version: 07/29/2021  
Date Data Arrived at EDR: 08/04/2021  
Date Made Active in Reports: 08/31/2021  
Number of Days to Update: 27

Source: Environmental Protection Agency  
Telephone: 202-564-6023  
Last EDR Contact: 09/01/2021  
Next Scheduled EDR Contact: 10/11/2021  
Data Release Frequency: Semi-Annually

#### DEED: Deed Restriction Listing



## GOVERNMENT RECORDS SEARCHED / DATA CURRENCY TRACKING

Site Mitigation and Brownfields Reuse Program Facility Sites with Deed Restrictions & Hazardous Waste Management Program Facility Sites with Deed / Land Use Restriction. The DTSC Site Mitigation and Brownfields Reuse Program (SMBRP) list includes sites cleaned up under the program's oversight and generally does not include current or former hazardous waste facilities that required a hazardous waste facility permit. The list represents deed restrictions that are active. Some sites have multiple deed restrictions. The DTSC Hazardous Waste Management Program (HWMP) has developed a list of current or former hazardous waste facilities that have a recorded land use restriction at the local county recorder's office. The land use restrictions on this list were required by the DTSC HWMP as a result of the presence of hazardous substances that remain on site after the facility (or part of the facility) has been closed or cleaned up. The types of land use restriction include deed notice, deed restriction, or a land use restriction that binds current and future owners.

Date of Government Version: 05/28/2021	Source: DTSC and SWRCB
Date Data Arrived at EDR: 05/28/2021	Telephone: 916-323-3400
Date Made Active in Reports: 08/20/2021	Last EDR Contact: 08/31/2021
Number of Days to Update: 84	Next Scheduled EDR Contact: 12/13/2021
	Data Release Frequency: Semi-Annually

### **Records of Emergency Release Reports**

#### **HMIRS: Hazardous Materials Information Reporting System**

Hazardous Materials Incident Report System. HMIRS contains hazardous material spill incidents reported to DOT.

Date of Government Version: 03/22/2021	Source: U.S. Department of Transportation
Date Data Arrived at EDR: 03/24/2021	Telephone: 202-366-4555
Date Made Active in Reports: 06/17/2021	Last EDR Contact: 09/13/2021
Number of Days to Update: 85	Next Scheduled EDR Contact: 01/03/2022
	Data Release Frequency: Quarterly

#### **CHMIRS: California Hazardous Material Incident Report System**

California Hazardous Material Incident Reporting System. CHMIRS contains information on reported hazardous material incidents (accidental releases or spills).

Date of Government Version: 04/04/2021	Source: Office of Emergency Services
Date Data Arrived at EDR: 04/20/2021	Telephone: 916-845-8400
Date Made Active in Reports: 07/07/2021	Last EDR Contact: 07/15/2021
Number of Days to Update: 78	Next Scheduled EDR Contact: 11/01/2021
	Data Release Frequency: Semi-Annually

#### **LDS: Land Disposal Sites Listing (GEOTRACKER)**

Land Disposal sites (Landfills) included in GeoTracker. GeoTracker is the Water Boards data management system for sites that impact, or have the potential to impact, water quality in California, with emphasis on groundwater.

Date of Government Version: 06/03/2021	Source: State Water Quality Control Board
Date Data Arrived at EDR: 06/03/2021	Telephone: 866-480-1028
Date Made Active in Reports: 08/24/2021	Last EDR Contact: 09/07/2021
Number of Days to Update: 82	Next Scheduled EDR Contact: 12/20/2021
	Data Release Frequency: Quarterly

#### **MCS: Military Cleanup Sites Listing (GEOTRACKER)**

Military sites (consisting of: Military UST sites; Military Privatized sites; and Military Cleanup sites [formerly known as DoD non UST]) included in GeoTracker. GeoTracker is the Water Boards data management system for sites that impact, or have the potential to impact, water quality in California, with emphasis on groundwater.

Date of Government Version: 06/03/2021	Source: State Water Resources Control Board
Date Data Arrived at EDR: 06/03/2021	Telephone: 866-480-1028
Date Made Active in Reports: 08/24/2021	Last EDR Contact: 09/07/2021
Number of Days to Update: 82	Next Scheduled EDR Contact: 12/20/2021
	Data Release Frequency: Quarterly

## GOVERNMENT RECORDS SEARCHED / DATA CURRENCY TRACKING

### SPILLS 90: SPILLS90 data from FirstSearch

Spills 90 includes those spill and release records available exclusively from FirstSearch databases. Typically, they may include chemical, oil and/or hazardous substance spills recorded after 1990. Duplicate records that are already included in EDR incident and release records are not included in Spills 90.

Date of Government Version: 06/06/2012

Date Data Arrived at EDR: 01/03/2013

Date Made Active in Reports: 02/22/2013

Number of Days to Update: 50

Source: FirstSearch

Telephone: N/A

Last EDR Contact: 01/03/2013

Next Scheduled EDR Contact: N/A

Data Release Frequency: No Update Planned

### Other Ascertainable Records

#### RCRA NonGen / NLR: RCRA - Non Generators / No Longer Regulated

RCRAInfo is EPA's comprehensive information system, providing access to data supporting the Resource Conservation and Recovery Act (RCRA) of 1976 and the Hazardous and Solid Waste Amendments (HSWA) of 1984. The database includes selective information on sites which generate, transport, store, treat and/or dispose of hazardous waste as defined by the Resource Conservation and Recovery Act (RCRA). Non-Generators do not presently generate hazardous waste.

Date of Government Version: 03/22/2021

Date Data Arrived at EDR: 03/23/2021

Date Made Active in Reports: 05/19/2021

Number of Days to Update: 57

Source: Environmental Protection Agency

Telephone: (415) 495-8895

Last EDR Contact: 09/15/2021

Next Scheduled EDR Contact: 01/03/2022

Data Release Frequency: Quarterly

#### FUDS: Formerly Used Defense Sites

The listing includes locations of Formerly Used Defense Sites properties where the US Army Corps of Engineers is actively working or will take necessary cleanup actions.

Date of Government Version: 05/04/2021

Date Data Arrived at EDR: 05/18/2021

Date Made Active in Reports: 08/11/2021

Number of Days to Update: 85

Source: U.S. Army Corps of Engineers

Telephone: 202-528-4285

Last EDR Contact: 08/17/2021

Next Scheduled EDR Contact: 11/29/2021

Data Release Frequency: Varies

#### DOD: Department of Defense Sites

This data set consists of federally owned or administered lands, administered by the Department of Defense, that have any area equal to or greater than 640 acres of the United States, Puerto Rico, and the U.S. Virgin Islands.

Date of Government Version: 12/31/2005

Date Data Arrived at EDR: 11/10/2006

Date Made Active in Reports: 01/11/2007

Number of Days to Update: 62

Source: USGS

Telephone: 888-275-8747

Last EDR Contact: 07/13/2021

Next Scheduled EDR Contact: 10/25/2021

Data Release Frequency: Semi-Annually

#### FEDLAND: Federal and Indian Lands

Federally and Indian administrated lands of the United States. Lands included are administrated by: Army Corps of Engineers, Bureau of Reclamation, National Wild and Scenic River, National Wildlife Refuge, Public Domain Land, Wilderness, Wilderness Study Area, Wildlife Management Area, Bureau of Indian Affairs, Bureau of Land Management, Department of Justice, Forest Service, Fish and Wildlife Service, National Park Service.

Date of Government Version: 04/02/2018

Date Data Arrived at EDR: 04/11/2018

Date Made Active in Reports: 11/06/2019

Number of Days to Update: 574

Source: U.S. Geological Survey

Telephone: 888-275-8747

Last EDR Contact: 07/09/2021

Next Scheduled EDR Contact: 10/18/2021

Data Release Frequency: N/A

#### SCRD DRYCLEANERS: State Coalition for Remediation of Drycleaners Listing

The State Coalition for Remediation of Drycleaners was established in 1998, with support from the U.S. EPA Office of Superfund Remediation and Technology Innovation. It is comprised of representatives of states with established drycleaner remediation programs. Currently the member states are Alabama, Connecticut, Florida, Illinois, Kansas, Minnesota, Missouri, North Carolina, Oregon, South Carolina, Tennessee, Texas, and Wisconsin.

## GOVERNMENT RECORDS SEARCHED / DATA CURRENCY TRACKING

Date of Government Version: 01/01/2017  
Date Data Arrived at EDR: 02/03/2017  
Date Made Active in Reports: 04/07/2017  
Number of Days to Update: 63

Source: Environmental Protection Agency  
Telephone: 615-532-8599  
Last EDR Contact: 08/06/2021  
Next Scheduled EDR Contact: 11/22/2021  
Data Release Frequency: Varies

### US FIN ASSUR: Financial Assurance Information

All owners and operators of facilities that treat, store, or dispose of hazardous waste are required to provide proof that they will have sufficient funds to pay for the clean up, closure, and post-closure care of their facilities.

Date of Government Version: 03/22/2021  
Date Data Arrived at EDR: 03/23/2021  
Date Made Active in Reports: 06/17/2021  
Number of Days to Update: 86

Source: Environmental Protection Agency  
Telephone: 202-566-1917  
Last EDR Contact: 09/15/2021  
Next Scheduled EDR Contact: 01/03/2022  
Data Release Frequency: Quarterly

### EPA WATCH LIST: EPA WATCH LIST

EPA maintains a "Watch List" to facilitate dialogue between EPA, state and local environmental agencies on enforcement matters relating to facilities with alleged violations identified as either significant or high priority. Being on the Watch List does not mean that the facility has actually violated the law only that an investigation by EPA or a state or local environmental agency has led those organizations to allege that an unproven violation has in fact occurred. Being on the Watch List does not represent a higher level of concern regarding the alleged violations that were detected, but instead indicates cases requiring additional dialogue between EPA, state and local agencies - primarily because of the length of time the alleged violation has gone unaddressed or unresolved.

Date of Government Version: 08/30/2013  
Date Data Arrived at EDR: 03/21/2014  
Date Made Active in Reports: 06/17/2014  
Number of Days to Update: 88

Source: Environmental Protection Agency  
Telephone: 617-520-3000  
Last EDR Contact: 07/26/2021  
Next Scheduled EDR Contact: 11/15/2021  
Data Release Frequency: Quarterly

### 2020 COR ACTION: 2020 Corrective Action Program List

The EPA has set ambitious goals for the RCRA Corrective Action program by creating the 2020 Corrective Action Universe. This RCRA cleanup baseline includes facilities expected to need corrective action. The 2020 universe contains a wide variety of sites. Some properties are heavily contaminated while others were contaminated but have since been cleaned up. Still others have not been fully investigated yet, and may require little or no remediation. Inclusion in the 2020 Universe does not necessarily imply failure on the part of a facility to meet its RCRA obligations.

Date of Government Version: 09/30/2017  
Date Data Arrived at EDR: 05/08/2018  
Date Made Active in Reports: 07/20/2018  
Number of Days to Update: 73

Source: Environmental Protection Agency  
Telephone: 703-308-4044  
Last EDR Contact: 08/06/2021  
Next Scheduled EDR Contact: 11/15/2021  
Data Release Frequency: Varies

### TSCA: Toxic Substances Control Act

Toxic Substances Control Act. TSCA identifies manufacturers and importers of chemical substances included on the TSCA Chemical Substance Inventory list. It includes data on the production volume of these substances by plant site.

Date of Government Version: 12/31/2016  
Date Data Arrived at EDR: 06/17/2020  
Date Made Active in Reports: 09/10/2020  
Number of Days to Update: 85

Source: EPA  
Telephone: 202-260-5521  
Last EDR Contact: 09/17/2021  
Next Scheduled EDR Contact: 12/27/2021  
Data Release Frequency: Every 4 Years

### TRIS: Toxic Chemical Release Inventory System

Toxic Release Inventory System. TRIS identifies facilities which release toxic chemicals to the air, water and land in reportable quantities under SARA Title III Section 313.

## GOVERNMENT RECORDS SEARCHED / DATA CURRENCY TRACKING

Date of Government Version: 12/31/2018  
Date Data Arrived at EDR: 08/14/2020  
Date Made Active in Reports: 11/04/2020  
Number of Days to Update: 82

Source: EPA  
Telephone: 202-566-0250  
Last EDR Contact: 08/17/2021  
Next Scheduled EDR Contact: 11/29/2021  
Data Release Frequency: Annually

### SSTS: Section 7 Tracking Systems

Section 7 of the Federal Insecticide, Fungicide and Rodenticide Act, as amended (92 Stat. 829) requires all registered pesticide-producing establishments to submit a report to the Environmental Protection Agency by March 1st each year. Each establishment must report the types and amounts of pesticides, active ingredients and devices being produced, and those having been produced and sold or distributed in the past year.

Date of Government Version: 04/19/2021  
Date Data Arrived at EDR: 04/20/2021  
Date Made Active in Reports: 07/16/2021  
Number of Days to Update: 87

Source: EPA  
Telephone: 202-564-4203  
Last EDR Contact: 07/19/2021  
Next Scheduled EDR Contact: 11/01/2021  
Data Release Frequency: Annually

### ROD: Records Of Decision

Record of Decision. ROD documents mandate a permanent remedy at an NPL (Superfund) site containing technical and health information to aid in the cleanup.

Date of Government Version: 07/29/2021  
Date Data Arrived at EDR: 08/04/2021  
Date Made Active in Reports: 08/31/2021  
Number of Days to Update: 27

Source: EPA  
Telephone: 703-416-0223  
Last EDR Contact: 09/01/2021  
Next Scheduled EDR Contact: 12/13/2021  
Data Release Frequency: Annually

### RMP: Risk Management Plans

When Congress passed the Clean Air Act Amendments of 1990, it required EPA to publish regulations and guidance for chemical accident prevention at facilities using extremely hazardous substances. The Risk Management Program Rule (RMP Rule) was written to implement Section 112(r) of these amendments. The rule, which built upon existing industry codes and standards, requires companies of all sizes that use certain flammable and toxic substances to develop a Risk Management Program, which includes a(n): Hazard assessment that details the potential effects of an accidental release, an accident history of the last five years, and an evaluation of worst-case and alternative accidental releases; Prevention program that includes safety precautions and maintenance, monitoring, and employee training measures; and Emergency response program that spells out emergency health care, employee training measures and procedures for informing the public and response agencies (e.g the fire department) should an accident occur.

Date of Government Version: 05/07/2021  
Date Data Arrived at EDR: 05/13/2021  
Date Made Active in Reports: 08/03/2021  
Number of Days to Update: 82

Source: Environmental Protection Agency  
Telephone: 202-564-8600  
Last EDR Contact: 07/14/2021  
Next Scheduled EDR Contact: 11/01/2021  
Data Release Frequency: Varies

### RAATS: RCRA Administrative Action Tracking System

RCRA Administration Action Tracking System. RAATS contains records based on enforcement actions issued under RCRA pertaining to major violators and includes administrative and civil actions brought by the EPA. For administration actions after September 30, 1995, data entry in the RAATS database was discontinued. EPA will retain a copy of the database for historical records. It was necessary to terminate RAATS because a decrease in agency resources made it impossible to continue to update the information contained in the database.

Date of Government Version: 04/17/1995  
Date Data Arrived at EDR: 07/03/1995  
Date Made Active in Reports: 08/07/1995  
Number of Days to Update: 35

Source: EPA  
Telephone: 202-564-4104  
Last EDR Contact: 06/02/2008  
Next Scheduled EDR Contact: 09/01/2008  
Data Release Frequency: No Update Planned

## GOVERNMENT RECORDS SEARCHED / DATA CURRENCY TRACKING

### PRP: Potentially Responsible Parties

A listing of verified Potentially Responsible Parties

Date of Government Version: 12/30/2020	Source: EPA
Date Data Arrived at EDR: 01/14/2021	Telephone: 202-564-6023
Date Made Active in Reports: 03/05/2021	Last EDR Contact: 09/01/2021
Number of Days to Update: 50	Next Scheduled EDR Contact: 11/15/2021
	Data Release Frequency: Quarterly

### PADS: PCB Activity Database System

PCB Activity Database. PADS Identifies generators, transporters, commercial storers and/or brokers and disposers of PCB's who are required to notify the EPA of such activities.

Date of Government Version: 11/19/2020	Source: EPA
Date Data Arrived at EDR: 01/08/2021	Telephone: 202-566-0500
Date Made Active in Reports: 03/22/2021	Last EDR Contact: 07/09/2021
Number of Days to Update: 73	Next Scheduled EDR Contact: 10/18/2021
	Data Release Frequency: Annually

### ICIS: Integrated Compliance Information System

The Integrated Compliance Information System (ICIS) supports the information needs of the national enforcement and compliance program as well as the unique needs of the National Pollutant Discharge Elimination System (NPDES) program.

Date of Government Version: 11/18/2016	Source: Environmental Protection Agency
Date Data Arrived at EDR: 11/23/2016	Telephone: 202-564-2501
Date Made Active in Reports: 02/10/2017	Last EDR Contact: 06/29/2021
Number of Days to Update: 79	Next Scheduled EDR Contact: 10/18/2021
	Data Release Frequency: Quarterly

### FTTS: FIFRA/ TSCA Tracking System - FIFRA (Federal Insecticide, Fungicide, & Rodenticide Act)/TSCA (Toxic Substances Control Act)

FTTS tracks administrative cases and pesticide enforcement actions and compliance activities related to FIFRA, TSCA and EPCRA (Emergency Planning and Community Right-to-Know Act). To maintain currency, EDR contacts the Agency on a quarterly basis.

Date of Government Version: 04/09/2009	Source: EPA/Office of Prevention, Pesticides and Toxic Substances
Date Data Arrived at EDR: 04/16/2009	Telephone: 202-566-1667
Date Made Active in Reports: 05/11/2009	Last EDR Contact: 08/18/2017
Number of Days to Update: 25	Next Scheduled EDR Contact: 12/04/2017
	Data Release Frequency: No Update Planned

### FTTS INSP: FIFRA/ TSCA Tracking System - FIFRA (Federal Insecticide, Fungicide, & Rodenticide Act)/TSCA (Toxic Substances Control Act)

A listing of FIFRA/TSCA Tracking System (FTTS) inspections and enforcements.

Date of Government Version: 04/09/2009	Source: EPA
Date Data Arrived at EDR: 04/16/2009	Telephone: 202-566-1667
Date Made Active in Reports: 05/11/2009	Last EDR Contact: 08/18/2017
Number of Days to Update: 25	Next Scheduled EDR Contact: 12/04/2017
	Data Release Frequency: No Update Planned

### MLTS: Material Licensing Tracking System

MLTS is maintained by the Nuclear Regulatory Commission and contains a list of approximately 8,100 sites which possess or use radioactive materials and which are subject to NRC licensing requirements. To maintain currency, EDR contacts the Agency on a quarterly basis.

Date of Government Version: 03/08/2021	Source: Nuclear Regulatory Commission
Date Data Arrived at EDR: 03/11/2021	Telephone: 301-415-7169
Date Made Active in Reports: 05/11/2021	Last EDR Contact: 07/14/2021
Number of Days to Update: 61	Next Scheduled EDR Contact: 11/01/2021
	Data Release Frequency: Quarterly

## GOVERNMENT RECORDS SEARCHED / DATA CURRENCY TRACKING

### COAL ASH DOE: Steam-Electric Plant Operation Data

A listing of power plants that store ash in surface ponds.

Date of Government Version: 12/31/2019	Source: Department of Energy
Date Data Arrived at EDR: 12/01/2020	Telephone: 202-586-8719
Date Made Active in Reports: 02/09/2021	Last EDR Contact: 09/03/2021
Number of Days to Update: 70	Next Scheduled EDR Contact: 12/13/2021
	Data Release Frequency: Varies

### COAL ASH EPA: Coal Combustion Residues Surface Impoundments List

A listing of coal combustion residues surface impoundments with high hazard potential ratings.

Date of Government Version: 01/12/2017	Source: Environmental Protection Agency
Date Data Arrived at EDR: 03/05/2019	Telephone: N/A
Date Made Active in Reports: 11/11/2019	Last EDR Contact: 08/31/2021
Number of Days to Update: 251	Next Scheduled EDR Contact: 12/13/2021
	Data Release Frequency: Varies

### PCB TRANSFORMER: PCB Transformer Registration Database

The database of PCB transformer registrations that includes all PCB registration submittals.

Date of Government Version: 09/13/2019	Source: Environmental Protection Agency
Date Data Arrived at EDR: 11/06/2019	Telephone: 202-566-0517
Date Made Active in Reports: 02/10/2020	Last EDR Contact: 08/06/2021
Number of Days to Update: 96	Next Scheduled EDR Contact: 11/15/2021
	Data Release Frequency: Varies

### RADINFO: Radiation Information Database

The Radiation Information Database (RADINFO) contains information about facilities that are regulated by U.S. Environmental Protection Agency (EPA) regulations for radiation and radioactivity.

Date of Government Version: 07/01/2019	Source: Environmental Protection Agency
Date Data Arrived at EDR: 07/01/2019	Telephone: 202-343-9775
Date Made Active in Reports: 09/23/2019	Last EDR Contact: 06/22/2021
Number of Days to Update: 84	Next Scheduled EDR Contact: 10/11/2021
	Data Release Frequency: Quarterly

### HIST FTTS: FIFRA/TSCA Tracking System Administrative Case Listing

A complete administrative case listing from the FIFRA/TSCA Tracking System (FTTS) for all ten EPA regions. The information was obtained from the National Compliance Database (NCDB). NCDB supports the implementation of FIFRA (Federal Insecticide, Fungicide, and Rodenticide Act) and TSCA (Toxic Substances Control Act). Some EPA regions are now closing out records. Because of that, and the fact that some EPA regions are not providing EPA Headquarters with updated records, it was decided to create a HIST FTTS database. It included records that may not be included in the newer FTTS database updates. This database is no longer updated.

Date of Government Version: 10/19/2006	Source: Environmental Protection Agency
Date Data Arrived at EDR: 03/01/2007	Telephone: 202-564-2501
Date Made Active in Reports: 04/10/2007	Last EDR Contact: 12/17/2007
Number of Days to Update: 40	Next Scheduled EDR Contact: 03/17/2008
	Data Release Frequency: No Update Planned

### HIST FTTS INSP: FIFRA/TSCA Tracking System Inspection & Enforcement Case Listing

A complete inspection and enforcement case listing from the FIFRA/TSCA Tracking System (FTTS) for all ten EPA regions. The information was obtained from the National Compliance Database (NCDB). NCDB supports the implementation of FIFRA (Federal Insecticide, Fungicide, and Rodenticide Act) and TSCA (Toxic Substances Control Act). Some EPA regions are now closing out records. Because of that, and the fact that some EPA regions are not providing EPA Headquarters with updated records, it was decided to create a HIST FTTS database. It included records that may not be included in the newer FTTS database updates. This database is no longer updated.

## GOVERNMENT RECORDS SEARCHED / DATA CURRENCY TRACKING

Date of Government Version: 10/19/2006  
Date Data Arrived at EDR: 03/01/2007  
Date Made Active in Reports: 04/10/2007  
Number of Days to Update: 40

Source: Environmental Protection Agency  
Telephone: 202-564-2501  
Last EDR Contact: 12/17/2008  
Next Scheduled EDR Contact: 03/17/2008  
Data Release Frequency: No Update Planned

### DOT OPS: Incident and Accident Data

Department of Transportation, Office of Pipeline Safety Incident and Accident data.

Date of Government Version: 01/02/2020  
Date Data Arrived at EDR: 01/28/2020  
Date Made Active in Reports: 04/17/2020  
Number of Days to Update: 80

Source: Department of Transportation, Office of Pipeline Safety  
Telephone: 202-366-4595  
Last EDR Contact: 07/23/2021  
Next Scheduled EDR Contact: 11/08/2021  
Data Release Frequency: Quarterly

### CONSENT: Superfund (CERCLA) Consent Decrees

Major legal settlements that establish responsibility and standards for cleanup at NPL (Superfund) sites. Released periodically by United States District Courts after settlement by parties to litigation matters.

Date of Government Version: 06/30/2021  
Date Data Arrived at EDR: 07/14/2021  
Date Made Active in Reports: 07/16/2021  
Number of Days to Update: 2

Source: Department of Justice, Consent Decree Library  
Telephone: Varies  
Last EDR Contact: 07/02/2021  
Next Scheduled EDR Contact: 10/18/2021  
Data Release Frequency: Varies

### BRS: Biennial Reporting System

The Biennial Reporting System is a national system administered by the EPA that collects data on the generation and management of hazardous waste. BRS captures detailed data from two groups: Large Quantity Generators (LQG) and Treatment, Storage, and Disposal Facilities.

Date of Government Version: 12/31/2017  
Date Data Arrived at EDR: 06/22/2020  
Date Made Active in Reports: 11/20/2020  
Number of Days to Update: 151

Source: EPA/NTIS  
Telephone: 800-424-9346  
Last EDR Contact: 09/15/2021  
Next Scheduled EDR Contact: 01/03/2022  
Data Release Frequency: Biennially

### INDIAN RESERV: Indian Reservations

This map layer portrays Indian administered lands of the United States that have any area equal to or greater than 640 acres.

Date of Government Version: 12/31/2014  
Date Data Arrived at EDR: 07/14/2015  
Date Made Active in Reports: 01/10/2017  
Number of Days to Update: 546

Source: USGS  
Telephone: 202-208-3710  
Last EDR Contact: 07/02/2021  
Next Scheduled EDR Contact: 10/18/2021  
Data Release Frequency: Semi-Annually

### FUSRAP: Formerly Utilized Sites Remedial Action Program

DOE established the Formerly Utilized Sites Remedial Action Program (FUSRAP) in 1974 to remediate sites where radioactive contamination remained from Manhattan Project and early U.S. Atomic Energy Commission (AEC) operations.

Date of Government Version: 08/08/2017  
Date Data Arrived at EDR: 09/11/2018  
Date Made Active in Reports: 09/14/2018  
Number of Days to Update: 3

Source: Department of Energy  
Telephone: 202-586-3559  
Last EDR Contact: 07/23/2021  
Next Scheduled EDR Contact: 11/15/2021  
Data Release Frequency: Varies

### UMTRA: Uranium Mill Tailings Sites

Uranium ore was mined by private companies for federal government use in national defense programs. When the mills shut down, large piles of the sand-like material (mill tailings) remain after uranium has been extracted from the ore. Levels of human exposure to radioactive materials from the piles are low; however, in some cases tailings were used as construction materials before the potential health hazards of the tailings were recognized.

## GOVERNMENT RECORDS SEARCHED / DATA CURRENCY TRACKING

Date of Government Version: 08/30/2019  
Date Data Arrived at EDR: 11/15/2019  
Date Made Active in Reports: 01/28/2020  
Number of Days to Update: 74

Source: Department of Energy  
Telephone: 505-845-0011  
Last EDR Contact: 08/12/2021  
Next Scheduled EDR Contact: 11/29/2021  
Data Release Frequency: Varies

### LEAD SMELTER 1: Lead Smelter Sites

A listing of former lead smelter site locations.

Date of Government Version: 07/29/2021  
Date Data Arrived at EDR: 08/04/2021  
Date Made Active in Reports: 08/31/2021  
Number of Days to Update: 27

Source: Environmental Protection Agency  
Telephone: 703-603-8787  
Last EDR Contact: 09/01/2021  
Next Scheduled EDR Contact: 10/11/2021  
Data Release Frequency: Varies

### LEAD SMELTER 2: Lead Smelter Sites

A list of several hundred sites in the U.S. where secondary lead smelting was done from 1931 and 1964. These sites may pose a threat to public health through ingestion or inhalation of contaminated soil or dust

Date of Government Version: 04/05/2001  
Date Data Arrived at EDR: 10/27/2010  
Date Made Active in Reports: 12/02/2010  
Number of Days to Update: 36

Source: American Journal of Public Health  
Telephone: 703-305-6451  
Last EDR Contact: 12/02/2009  
Next Scheduled EDR Contact: N/A  
Data Release Frequency: No Update Planned

### US AIRS (AFS): Aerometric Information Retrieval System Facility Subsystem (AFS)

The database is a sub-system of Aerometric Information Retrieval System (AIRS). AFS contains compliance data on air pollution point sources regulated by the U.S. EPA and/or state and local air regulatory agencies. This information comes from source reports by various stationary sources of air pollution, such as electric power plants, steel mills, factories, and universities, and provides information about the air pollutants they produce. Action, air program, air program pollutant, and general level plant data. It is used to track emissions and compliance data from industrial plants.

Date of Government Version: 10/12/2016  
Date Data Arrived at EDR: 10/26/2016  
Date Made Active in Reports: 02/03/2017  
Number of Days to Update: 100

Source: EPA  
Telephone: 202-564-2496  
Last EDR Contact: 09/26/2017  
Next Scheduled EDR Contact: 01/08/2018  
Data Release Frequency: Annually

### US AIRS MINOR: Air Facility System Data

A listing of minor source facilities.

Date of Government Version: 10/12/2016  
Date Data Arrived at EDR: 10/26/2016  
Date Made Active in Reports: 02/03/2017  
Number of Days to Update: 100

Source: EPA  
Telephone: 202-564-2496  
Last EDR Contact: 09/26/2017  
Next Scheduled EDR Contact: 01/08/2018  
Data Release Frequency: Annually

### MINES VIOLATIONS: MSHA Violation Assessment Data

Mines violation and assessment information. Department of Labor, Mine Safety & Health Administration.

Date of Government Version: 05/27/2021  
Date Data Arrived at EDR: 05/27/2021  
Date Made Active in Reports: 06/10/2021  
Number of Days to Update: 14

Source: DOL, Mine Safety & Health Admini  
Telephone: 202-693-9424  
Last EDR Contact: 09/09/2021  
Next Scheduled EDR Contact: 12/13/2021  
Data Release Frequency: Quarterly

### US MINES: Mines Master Index File

Contains all mine identification numbers issued for mines active or opened since 1971. The data also includes violation information.



## GOVERNMENT RECORDS SEARCHED / DATA CURRENCY TRACKING

Date of Government Version: 05/03/2021  
Date Data Arrived at EDR: 05/25/2021  
Date Made Active in Reports: 08/11/2021  
Number of Days to Update: 78

Source: Department of Labor, Mine Safety and Health Administration  
Telephone: 303-231-5959  
Last EDR Contact: 08/24/2021  
Next Scheduled EDR Contact: 12/06/2021  
Data Release Frequency: Semi-Annually

### US MINES 2: Ferrous and Nonferrous Metal Mines Database Listing

This map layer includes ferrous (ferrous metal mines are facilities that extract ferrous metals, such as iron ore or molybdenum) and nonferrous (Nonferrous metal mines are facilities that extract nonferrous metals, such as gold, silver, copper, zinc, and lead) metal mines in the United States.

Date of Government Version: 05/06/2020  
Date Data Arrived at EDR: 05/27/2020  
Date Made Active in Reports: 08/13/2020  
Number of Days to Update: 78

Source: USGS  
Telephone: 703-648-7709  
Last EDR Contact: 08/26/2021  
Next Scheduled EDR Contact: 12/06/2021  
Data Release Frequency: Varies

### US MINES 3: Active Mines & Mineral Plants Database Listing

Active Mines and Mineral Processing Plant operations for commodities monitored by the Minerals Information Team of the USGS.

Date of Government Version: 04/14/2011  
Date Data Arrived at EDR: 06/08/2011  
Date Made Active in Reports: 09/13/2011  
Number of Days to Update: 97

Source: USGS  
Telephone: 703-648-7709  
Last EDR Contact: 08/26/2021  
Next Scheduled EDR Contact: 12/06/2021  
Data Release Frequency: Varies

### ABANDONED MINES: Abandoned Mines

An inventory of land and water impacted by past mining (primarily coal mining) is maintained by OSMRE to provide information needed to implement the Surface Mining Control and Reclamation Act of 1977 (SMCRA). The inventory contains information on the location, type, and extent of AML impacts, as well as, information on the cost associated with the reclamation of those problems. The inventory is based upon field surveys by State, Tribal, and OSMRE program officials. It is dynamic to the extent that it is modified as new problems are identified and existing problems are reclaimed.

Date of Government Version: 06/15/2021  
Date Data Arrived at EDR: 06/16/2021  
Date Made Active in Reports: 08/17/2021  
Number of Days to Update: 62

Source: Department of Interior  
Telephone: 202-208-2609  
Last EDR Contact: 09/14/2021  
Next Scheduled EDR Contact: 12/20/2021  
Data Release Frequency: Quarterly

### FINDS: Facility Index System/Facility Registry System

Facility Index System. FINDS contains both facility information and 'pointers' to other sources that contain more detail. EDR includes the following FINDS databases in this report: PCS (Permit Compliance System), AIRS (Aerometric Information Retrieval System), DOCKET (Enforcement Docket used to manage and track information on civil judicial enforcement cases for all environmental statutes), FURS (Federal Underground Injection Control), C-DOCKET (Criminal Docket System used to track criminal enforcement actions for all environmental statutes), FFIS (Federal Facilities Information System), STATE (State Environmental Laws and Statutes), and PADS (PCB Activity Data System).

Date of Government Version: 05/05/2021  
Date Data Arrived at EDR: 05/18/2021  
Date Made Active in Reports: 08/17/2021  
Number of Days to Update: 91

Source: EPA  
Telephone: (415) 947-8000  
Last EDR Contact: 08/31/2021  
Next Scheduled EDR Contact: 12/13/2021  
Data Release Frequency: Quarterly

### DOCKET HWC: Hazardous Waste Compliance Docket Listing

A complete list of the Federal Agency Hazardous Waste Compliance Docket Facilities.

Date of Government Version: 05/06/2021  
Date Data Arrived at EDR: 05/21/2021  
Date Made Active in Reports: 08/11/2021  
Number of Days to Update: 82

Source: Environmental Protection Agency  
Telephone: 202-564-0527  
Last EDR Contact: 08/26/2021  
Next Scheduled EDR Contact: 12/06/2021  
Data Release Frequency: Varies

## GOVERNMENT RECORDS SEARCHED / DATA CURRENCY TRACKING

### ECHO: Enforcement & Compliance History Information

ECHO provides integrated compliance and enforcement information for about 800,000 regulated facilities nationwide.

Date of Government Version: 04/04/2021	Source: Environmental Protection Agency
Date Data Arrived at EDR: 04/06/2021	Telephone: 202-564-2280
Date Made Active in Reports: 06/25/2021	Last EDR Contact: 07/01/2021
Number of Days to Update: 80	Next Scheduled EDR Contact: 10/18/2021
	Data Release Frequency: Quarterly

### UXO: Unexploded Ordnance Sites

A listing of unexploded ordnance site locations

Date of Government Version: 12/31/2018	Source: Department of Defense
Date Data Arrived at EDR: 07/02/2020	Telephone: 703-704-1564
Date Made Active in Reports: 09/17/2020	Last EDR Contact: 07/07/2021
Number of Days to Update: 77	Next Scheduled EDR Contact: 10/25/2021
	Data Release Frequency: Varies

### FUELS PROGRAM: EPA Fuels Program Registered Listing

This listing includes facilities that are registered under the Part 80 (Code of Federal Regulations) EPA Fuels Programs. All companies now are required to submit new and updated registrations.

Date of Government Version: 05/14/2021	Source: EPA
Date Data Arrived at EDR: 05/14/2021	Telephone: 800-385-6164
Date Made Active in Reports: 08/03/2021	Last EDR Contact: 08/13/2021
Number of Days to Update: 81	Next Scheduled EDR Contact: 11/29/2021
	Data Release Frequency: Quarterly

### CA BOND EXP. PLAN: Bond Expenditure Plan

Department of Health Services developed a site-specific expenditure plan as the basis for an appropriation of Hazardous Substance Cleanup Bond Act funds. It is not updated.

Date of Government Version: 01/01/1989	Source: Department of Health Services
Date Data Arrived at EDR: 07/27/1994	Telephone: 916-255-2118
Date Made Active in Reports: 08/02/1994	Last EDR Contact: 05/31/1994
Number of Days to Update: 6	Next Scheduled EDR Contact: N/A
	Data Release Frequency: No Update Planned

### CORTESE: "Cortese" Hazardous Waste & Substances Sites List

The sites for the list are designated by the State Water Resource Control Board (LUST), the Integrated Waste Board (SWF/LS), and the Department of Toxic Substances Control (Cal-Sites).

Date of Government Version: 06/17/2021	Source: CAL EPA/Office of Emergency Information
Date Data Arrived at EDR: 06/17/2021	Telephone: 916-323-3400
Date Made Active in Reports: 09/14/2021	Last EDR Contact: 09/21/2021
Number of Days to Update: 89	Next Scheduled EDR Contact: 01/03/2022
	Data Release Frequency: Quarterly

### CUPA LIVERMORE-PLEASANTON: CUPA Facility Listing

list of facilities associated with the various CUPA programs in Livermore-Pleasanton

Date of Government Version: 05/01/2019	Source: Livermore-Pleasanton Fire Department
Date Data Arrived at EDR: 05/14/2019	Telephone: 925-454-2361
Date Made Active in Reports: 07/17/2019	Last EDR Contact: 08/13/2021
Number of Days to Update: 64	Next Scheduled EDR Contact: 11/22/2021
	Data Release Frequency: Varies

### DRYCLEAN SOUTH COAST: South Coast Air Quality Management District Drycleaner Listing

A listing of dry cleaners in the South Coast Air Quality Management District

## GOVERNMENT RECORDS SEARCHED / DATA CURRENCY TRACKING

Date of Government Version: 05/18/2021  
Date Data Arrived at EDR: 05/19/2021  
Date Made Active in Reports: 08/05/2021  
Number of Days to Update: 78

Source: South Coast Air Quality Management District  
Telephone: 909-396-3211  
Last EDR Contact: 08/17/2021  
Next Scheduled EDR Contact: 12/06/2021  
Data Release Frequency: Varies

### DRYCLEANERS: Cleaner Facilities

A list of drycleaner related facilities that have EPA ID numbers. These are facilities with certain SIC codes: power laundries, family and commercial; garment pressing and cleaner's agents; linen supply; coin-operated laundries and cleaning; drycleaning plants, except rugs; carpet and upholster cleaning; industrial launderers; laundry and garment services.

Date of Government Version: 05/25/2021  
Date Data Arrived at EDR: 05/28/2021  
Date Made Active in Reports: 08/20/2021  
Number of Days to Update: 84

Source: Department of Toxic Substance Control  
Telephone: 916-327-4498  
Last EDR Contact: 08/24/2021  
Next Scheduled EDR Contact: 12/13/2021  
Data Release Frequency: Annually

### DRYCLEAN AVAQMD: Antelope Valley Air Quality Management District Drycleaner Listing

A listing of dry cleaners in the Antelope Valley Air Quality Management District.

Date of Government Version: 05/25/2021  
Date Data Arrived at EDR: 05/26/2021  
Date Made Active in Reports: 08/18/2021  
Number of Days to Update: 84

Source: Antelope Valley Air Quality Management District  
Telephone: 661-723-8070  
Last EDR Contact: 08/24/2021  
Next Scheduled EDR Contact: 12/13/2021  
Data Release Frequency: Varies

### EMI: Emissions Inventory Data

Toxics and criteria pollutant emissions data collected by the ARB and local air pollution agencies.

Date of Government Version: 12/31/2019  
Date Data Arrived at EDR: 06/10/2021  
Date Made Active in Reports: 08/27/2021  
Number of Days to Update: 78

Source: California Air Resources Board  
Telephone: 916-322-2990  
Last EDR Contact: 09/17/2021  
Next Scheduled EDR Contact: 12/27/2021  
Data Release Frequency: Varies

### ENF: Enforcement Action Listing

A listing of Water Board Enforcement Actions. Formal is everything except Oral/Verbal Communication, Notice of Violation, Expedited Payment Letter, and Staff Enforcement Letter.

Date of Government Version: 04/16/2021  
Date Data Arrived at EDR: 04/20/2021  
Date Made Active in Reports: 07/07/2021  
Number of Days to Update: 78

Source: State Water Resources Control Board  
Telephone: 916-445-9379  
Last EDR Contact: 07/15/2021  
Next Scheduled EDR Contact: 11/01/2021  
Data Release Frequency: Varies

### Financial Assurance 1: Financial Assurance Information Listing

Financial Assurance information

Date of Government Version: 04/14/2021  
Date Data Arrived at EDR: 04/15/2021  
Date Made Active in Reports: 07/06/2021  
Number of Days to Update: 82

Source: Department of Toxic Substances Control  
Telephone: 916-255-3628  
Last EDR Contact: 07/13/2021  
Next Scheduled EDR Contact: 11/01/2021  
Data Release Frequency: Varies

### Financial Assurance 2: Financial Assurance Information Listing

A listing of financial assurance information for solid waste facilities. Financial assurance is intended to ensure that resources are available to pay for the cost of closure, post-closure care, and corrective measures if the owner or operator of a regulated facility is unable or unwilling to pay.

## GOVERNMENT RECORDS SEARCHED / DATA CURRENCY TRACKING

Date of Government Version: 05/13/2021  
Date Data Arrived at EDR: 05/13/2021  
Date Made Active in Reports: 07/26/2021  
Number of Days to Update: 74

Source: California Integrated Waste Management Board  
Telephone: 916-341-6066  
Last EDR Contact: 08/04/2021  
Next Scheduled EDR Contact: 11/22/2021  
Data Release Frequency: Varies

### HAZNET: Facility and Manifest Data

Facility and Manifest Data. The data is extracted from the copies of hazardous waste manifests received each year by the DTSC. The annual volume of manifests is typically 700,000 - 1,000,000 annually, representing approximately 350,000 - 500,000 shipments. Data are from the manifests submitted without correction, and therefore many contain some invalid values for data elements such as generator ID, TSD ID, waste category, and disposal method. This database begins with calendar year 1993.

Date of Government Version: 12/31/2019  
Date Data Arrived at EDR: 04/15/2020  
Date Made Active in Reports: 07/02/2020  
Number of Days to Update: 78

Source: California Environmental Protection Agency  
Telephone: 916-255-1136  
Last EDR Contact: 07/09/2021  
Next Scheduled EDR Contact: 10/18/2021  
Data Release Frequency: Annually

### ICE: ICE

Contains data pertaining to the Permitted Facilities with Inspections / Enforcements sites tracked in Envirostor.

Date of Government Version: 05/14/2021  
Date Data Arrived at EDR: 05/14/2021  
Date Made Active in Reports: 07/27/2021  
Number of Days to Update: 74

Source: Department of Toxic Substances Control  
Telephone: 877-786-9427  
Last EDR Contact: 08/13/2021  
Next Scheduled EDR Contact: 11/29/2021  
Data Release Frequency: Quarterly

### HIST CORTESE: Hazardous Waste & Substance Site List

The sites for the list are designated by the State Water Resource Control Board [LUST], the Integrated Waste Board [SWF/LS], and the Department of Toxic Substances Control [CALSITES]. This listing is no longer updated by the state agency.

Date of Government Version: 04/01/2001  
Date Data Arrived at EDR: 01/22/2009  
Date Made Active in Reports: 04/08/2009  
Number of Days to Update: 76

Source: Department of Toxic Substances Control  
Telephone: 916-323-3400  
Last EDR Contact: 01/22/2009  
Next Scheduled EDR Contact: N/A  
Data Release Frequency: No Update Planned

### HWP: EnviroStor Permitted Facilities Listing

Detailed information on permitted hazardous waste facilities and corrective action ("cleanups") tracked in EnviroStor.

Date of Government Version: 05/14/2021  
Date Data Arrived at EDR: 05/14/2021  
Date Made Active in Reports: 07/27/2021  
Number of Days to Update: 74

Source: Department of Toxic Substances Control  
Telephone: 916-323-3400  
Last EDR Contact: 08/13/2021  
Next Scheduled EDR Contact: 11/29/2021  
Data Release Frequency: Quarterly

### HWT: Registered Hazardous Waste Transporter Database

A listing of hazardous waste transporters. In California, unless specifically exempted, it is unlawful for any person to transport hazardous wastes unless the person holds a valid registration issued by DTSC. A hazardous waste transporter registration is valid for one year and is assigned a unique registration number.

Date of Government Version: 07/01/2021  
Date Data Arrived at EDR: 07/01/2021  
Date Made Active in Reports: 09/24/2021  
Number of Days to Update: 85

Source: Department of Toxic Substances Control  
Telephone: 916-440-7145  
Last EDR Contact: 07/01/2021  
Next Scheduled EDR Contact: 10/18/2021  
Data Release Frequency: Quarterly

## GOVERNMENT RECORDS SEARCHED / DATA CURRENCY TRACKING

### MINES: Mines Site Location Listing

A listing of mine site locations from the Office of Mine Reclamation.

Date of Government Version: 06/03/2021	Source: Department of Conservation
Date Data Arrived at EDR: 06/03/2021	Telephone: 916-322-1080
Date Made Active in Reports: 08/24/2021	Last EDR Contact: 09/07/2021
Number of Days to Update: 82	Next Scheduled EDR Contact: 12/20/2021
	Data Release Frequency: Quarterly

### MWMP: Medical Waste Management Program Listing

The Medical Waste Management Program (MWMP) ensures the proper handling and disposal of medical waste by permitting and inspecting medical waste Offsite Treatment Facilities (PDF) and Transfer Stations (PDF) throughout the state. MWMP also oversees all Medical Waste Transporters.

Date of Government Version: 05/06/2021	Source: Department of Public Health
Date Data Arrived at EDR: 05/28/2021	Telephone: 916-558-1784
Date Made Active in Reports: 08/20/2021	Last EDR Contact: 08/31/2021
Number of Days to Update: 84	Next Scheduled EDR Contact: 12/13/2021
	Data Release Frequency: Varies

### NPDES: NPDES Permits Listing

A listing of NPDES permits, including stormwater.

Date of Government Version: 05/10/2021	Source: State Water Resources Control Board
Date Data Arrived at EDR: 05/11/2021	Telephone: 916-445-9379
Date Made Active in Reports: 07/27/2021	Last EDR Contact: 08/13/2021
Number of Days to Update: 77	Next Scheduled EDR Contact: 11/22/2021
	Data Release Frequency: Quarterly

### PEST LIC: Pesticide Regulation Licenses Listing

A listing of licenses and certificates issued by the Department of Pesticide Regulation. The DPR issues licenses and/or certificates to: Persons and businesses that apply or sell pesticides; Pest control dealers and brokers; Persons who advise on agricultural pesticide applications.

Date of Government Version: 05/28/2021	Source: Department of Pesticide Regulation
Date Data Arrived at EDR: 05/28/2021	Telephone: 916-445-4038
Date Made Active in Reports: 08/20/2021	Last EDR Contact: 08/31/2021
Number of Days to Update: 84	Next Scheduled EDR Contact: 12/13/2021
	Data Release Frequency: Quarterly

### PROC: Certified Processors Database

A listing of certified processors.

Date of Government Version: 06/04/2021	Source: Department of Conservation
Date Data Arrived at EDR: 06/04/2021	Telephone: 916-323-3836
Date Made Active in Reports: 08/27/2021	Last EDR Contact: 09/08/2021
Number of Days to Update: 84	Next Scheduled EDR Contact: 12/20/2021
	Data Release Frequency: Quarterly

### NOTIFY 65: Proposition 65 Records

Listings of all Proposition 65 incidents reported to counties by the State Water Resources Control Board and the Regional Water Quality Control Board. This database is no longer updated by the reporting agency.

Date of Government Version: 03/12/2021	Source: State Water Resources Control Board
Date Data Arrived at EDR: 03/16/2021	Telephone: 916-445-3846
Date Made Active in Reports: 06/01/2021	Last EDR Contact: 08/26/2021
Number of Days to Update: 77	Next Scheduled EDR Contact: 12/27/2021
	Data Release Frequency: No Update Planned

## GOVERNMENT RECORDS SEARCHED / DATA CURRENCY TRACKING

### UIC: UIC Listing

A listing of wells identified as underground injection wells, in the California Oil and Gas Wells database.

Date of Government Version: 06/03/2021	Source: Department of Conservation
Date Data Arrived at EDR: 06/03/2021	Telephone: 916-445-2408
Date Made Active in Reports: 08/25/2021	Last EDR Contact: 09/07/2021
Number of Days to Update: 83	Next Scheduled EDR Contact: 12/20/2021
	Data Release Frequency: Varies

### UIC GEO: Underground Injection Control Sites (GEOTRACKER)

Underground control injection sites

Date of Government Version: 06/03/2021	Source: State Water Resource Control Board
Date Data Arrived at EDR: 06/03/2021	Telephone: 866-480-1028
Date Made Active in Reports: 08/24/2021	Last EDR Contact: 09/07/2021
Number of Days to Update: 82	Next Scheduled EDR Contact: 12/20/2021
	Data Release Frequency: Varies

### WASTEWATER PITS: Oil Wastewater Pits Listing

Water officials discovered that oil producers have been dumping chemical-laden wastewater into hundreds of unlined pits that are operating without proper permits. Inspections completed by the Central Valley Regional Water Quality Control Board revealed the existence of previously unidentified waste sites. The water boards review found that more than one-third of the region's active disposal pits are operating without permission.

Date of Government Version: 11/19/2019	Source: RWQCB, Central Valley Region
Date Data Arrived at EDR: 01/07/2020	Telephone: 559-445-5577
Date Made Active in Reports: 03/09/2020	Last EDR Contact: 07/01/2021
Number of Days to Update: 62	Next Scheduled EDR Contact: 10/18/2021
	Data Release Frequency: Varies

### WDS: Waste Discharge System

Sites which have been issued waste discharge requirements.

Date of Government Version: 06/19/2007	Source: State Water Resources Control Board
Date Data Arrived at EDR: 06/20/2007	Telephone: 916-341-5227
Date Made Active in Reports: 06/29/2007	Last EDR Contact: 08/10/2021
Number of Days to Update: 9	Next Scheduled EDR Contact: 11/29/2021
	Data Release Frequency: No Update Planned

### WIP: Well Investigation Program Case List

Well Investigation Program case in the San Gabriel and San Fernando Valley area.

Date of Government Version: 07/03/2009	Source: Los Angeles Water Quality Control Board
Date Data Arrived at EDR: 07/21/2009	Telephone: 213-576-6726
Date Made Active in Reports: 08/03/2009	Last EDR Contact: 09/14/2021
Number of Days to Update: 13	Next Scheduled EDR Contact: 01/03/2022
	Data Release Frequency: No Update Planned

### MILITARY PRIV SITES: Military Privatized Sites (GEOTRACKER)

Military privatized sites

Date of Government Version: 06/03/2021	Source: State Water Resources Control Board
Date Data Arrived at EDR: 06/03/2021	Telephone: 866-480-1028
Date Made Active in Reports: 08/24/2021	Last EDR Contact: 09/07/2021
Number of Days to Update: 82	Next Scheduled EDR Contact: 12/20/2021
	Data Release Frequency: Varies

### PROJECT: Project Sites (GEOTRACKER)

Projects sites

## GOVERNMENT RECORDS SEARCHED / DATA CURRENCY TRACKING

Date of Government Version: 06/03/2021  
Date Data Arrived at EDR: 06/03/2021  
Date Made Active in Reports: 08/24/2021  
Number of Days to Update: 82

Source: State Water Resources Control Board  
Telephone: 866-480-1028  
Last EDR Contact: 09/07/2021  
Next Scheduled EDR Contact: 12/20/2021  
Data Release Frequency: Varies

### WDR: Waste Discharge Requirements Listing

In general, the Waste Discharge Requirements (WDRs) Program (sometimes also referred to as the "Non Chapter 15 (Non 15) Program") regulates point discharges that are exempt pursuant to Subsection 20090 of Title 27 and not subject to the Federal Water Pollution Control Act. Exemptions from Title 27 may be granted for nine categories of discharges (e.g., sewage, wastewater, etc.) that meet, and continue to meet, the preconditions listed for each specific exemption. The scope of the WDRs Program also includes the discharge of wastes classified as inert, pursuant to section 20230 of Title 27.

Date of Government Version: 06/07/2021  
Date Data Arrived at EDR: 06/07/2021  
Date Made Active in Reports: 08/27/2021  
Number of Days to Update: 81

Source: State Water Resources Control Board  
Telephone: 916-341-5810  
Last EDR Contact: 09/08/2021  
Next Scheduled EDR Contact: 12/20/2021  
Data Release Frequency: Quarterly

### CIWQS: California Integrated Water Quality System

The California Integrated Water Quality System (CIWQS) is a computer system used by the State and Regional Water Quality Control Boards to track information about places of environmental interest, manage permits and other orders, track inspections, and manage violations and enforcement activities.

Date of Government Version: 05/19/2021  
Date Data Arrived at EDR: 05/19/2021  
Date Made Active in Reports: 08/12/2021  
Number of Days to Update: 85

Source: State Water Resources Control Board  
Telephone: 866-794-4977  
Last EDR Contact: 08/31/2021  
Next Scheduled EDR Contact: 12/13/2021  
Data Release Frequency: Varies

### CERS: CalEPA Regulated Site Portal Data

The CalEPA Regulated Site Portal database combines data about environmentally regulated sites and facilities in California into a single database. It combines data from a variety of state and federal databases, and provides an overview of regulated activities across the spectrum of environmental programs for any given location in California. These activities include hazardous materials and waste, state and federal cleanups, impacted ground and surface waters, and toxic materials

Date of Government Version: 04/19/2021  
Date Data Arrived at EDR: 04/20/2021  
Date Made Active in Reports: 07/07/2021  
Number of Days to Update: 78

Source: California Environmental Protection Agency  
Telephone: 916-323-2514  
Last EDR Contact: 07/15/2021  
Next Scheduled EDR Contact: 11/01/2021  
Data Release Frequency: Varies

### NON-CASE INFO: Non-Case Information Sites (GEOTRACKER)

Non-Case Information sites

Date of Government Version: 06/03/2021  
Date Data Arrived at EDR: 06/03/2021  
Date Made Active in Reports: 08/24/2021  
Number of Days to Update: 82

Source: State Water Resources Control Board  
Telephone: 866-480-1028  
Last EDR Contact: 09/07/2021  
Next Scheduled EDR Contact: 12/20/2021  
Data Release Frequency: Varies

### OTHER OIL GAS: Other Oil & Gas Projects Sites (GEOTRACKER)

Other Oil & Gas Projects sites

Date of Government Version: 06/03/2021  
Date Data Arrived at EDR: 06/03/2021  
Date Made Active in Reports: 08/24/2021  
Number of Days to Update: 82

Source: State Water Resources Control Board  
Telephone: 866-480-1028  
Last EDR Contact: 09/07/2021  
Next Scheduled EDR Contact: 12/20/2021  
Data Release Frequency: Varies

## GOVERNMENT RECORDS SEARCHED / DATA CURRENCY TRACKING

### PROD WATER PONDS: Produced Water Ponds Sites (GEOTRACKER)

Produced water ponds sites

Date of Government Version: 06/03/2021  
Date Data Arrived at EDR: 06/03/2021  
Date Made Active in Reports: 08/24/2021  
Number of Days to Update: 82

Source: State Water Resources Control Board  
Telephone: 866-480-1028  
Last EDR Contact: 09/07/2021  
Next Scheduled EDR Contact: 12/20/2021  
Data Release Frequency: Varies

### SAMPLING POINT: Sampling Point ? Public Sites (GEOTRACKER)

Sampling point - public sites

Date of Government Version: 06/03/2021  
Date Data Arrived at EDR: 06/03/2021  
Date Made Active in Reports: 08/24/2021  
Number of Days to Update: 82

Source: State Water Resources Control Board  
Telephone: 866-480-1028  
Last EDR Contact: 09/07/2021  
Next Scheduled EDR Contact: 12/20/2021  
Data Release Frequency: Varies

### WELL STIM PROJ: Well Stimulation Project (GEOTRACKER)

Includes areas of groundwater monitoring plans, a depiction of the monitoring network, and the facilities, boundaries, and subsurface characteristics of the oilfield and the features (oil and gas wells, produced water ponds, UIC wells, water supply wells, etc?) being monitored

Date of Government Version: 06/03/2021  
Date Data Arrived at EDR: 06/03/2021  
Date Made Active in Reports: 08/25/2021  
Number of Days to Update: 83

Source: State Water Resources Control Board  
Telephone: 866-480-1028  
Last EDR Contact: 09/07/2021  
Next Scheduled EDR Contact: 12/20/2021  
Data Release Frequency: Varies

### PCS: Permit Compliance System

PCS is a computerized management information system that contains data on National Pollutant Discharge Elimination System (NPDES) permit holding facilities. PCS tracks the permit, compliance, and enforcement status of NPDES facilities.

Date of Government Version: 07/14/2011  
Date Data Arrived at EDR: 08/05/2011  
Date Made Active in Reports: 09/29/2011  
Number of Days to Update: 55

Source: EPA, Office of Water  
Telephone: 202-564-2496  
Last EDR Contact: 06/30/2021  
Next Scheduled EDR Contact: 10/18/2021  
Data Release Frequency: Semi-Annually

### PCS INACTIVE: Listing of Inactive PCS Permits

An inactive permit is a facility that has shut down or is no longer discharging.

Date of Government Version: 11/05/2014  
Date Data Arrived at EDR: 01/06/2015  
Date Made Active in Reports: 05/06/2015  
Number of Days to Update: 120

Source: EPA  
Telephone: 202-564-2496  
Last EDR Contact: 06/30/2021  
Next Scheduled EDR Contact: 10/18/2021  
Data Release Frequency: Semi-Annually

### PCS ENF: Enforcement data

No description is available for this data

Date of Government Version: 12/31/2014  
Date Data Arrived at EDR: 02/05/2015  
Date Made Active in Reports: 03/06/2015  
Number of Days to Update: 29

Source: EPA  
Telephone: 202-564-2497  
Last EDR Contact: 06/30/2021  
Next Scheduled EDR Contact: 10/18/2021  
Data Release Frequency: Varies

### MINES MRDS: Mineral Resources Data System

Mineral Resources Data System



## GOVERNMENT RECORDS SEARCHED / DATA CURRENCY TRACKING

Date of Government Version: 04/06/2018  
Date Data Arrived at EDR: 10/21/2019  
Date Made Active in Reports: 10/24/2019  
Number of Days to Update: 3

Source: USGS  
Telephone: 703-648-6533  
Last EDR Contact: 08/26/2021  
Next Scheduled EDR Contact: 12/06/2021  
Data Release Frequency: Varies

### HWTS: Hazardous Waste Tracking System

DTSC maintains the Hazardous Waste Tracking System that stores ID number information since the early 1980s and manifest data since 1993. The system collects both manifest copies from the generator and destination facility.

Date of Government Version: 04/08/2021  
Date Data Arrived at EDR: 04/09/2021  
Date Made Active in Reports: 04/20/2021  
Number of Days to Update: 11

Source: Department of Toxic Substances Control  
Telephone: 916-324-2444  
Last EDR Contact: 06/29/2021  
Next Scheduled EDR Contact: 10/18/2021  
Data Release Frequency: Varies

### **EDR HIGH RISK HISTORICAL RECORDS**

#### ***EDR Exclusive Records***

##### EDR MGP: EDR Proprietary Manufactured Gas Plants

The EDR Proprietary Manufactured Gas Plant Database includes records of coal gas plants (manufactured gas plants) compiled by EDR's researchers. Manufactured gas sites were used in the United States from the 1800's to 1950's to produce a gas that could be distributed and used as fuel. These plants used whale oil, rosin, coal, or a mixture of coal, oil, and water that also produced a significant amount of waste. Many of the byproducts of the gas production, such as coal tar (oily waste containing volatile and non-volatile chemicals), sludges, oils and other compounds are potentially hazardous to human health and the environment. The byproduct from this process was frequently disposed of directly at the plant site and can remain or spread slowly, serving as a continuous source of soil and groundwater contamination.

Date of Government Version: N/A  
Date Data Arrived at EDR: N/A  
Date Made Active in Reports: N/A  
Number of Days to Update: N/A

Source: EDR, Inc.  
Telephone: N/A  
Last EDR Contact: N/A  
Next Scheduled EDR Contact: N/A  
Data Release Frequency: No Update Planned

##### EDR Hist Auto: EDR Exclusive Historical Auto Stations

EDR has searched selected national collections of business directories and has collected listings of potential gas station/filling station/service station sites that were available to EDR researchers. EDR's review was limited to those categories of sources that might, in EDR's opinion, include gas station/filling station/service station establishments. The categories reviewed included, but were not limited to gas, gas station, gasoline station, filling station, auto, automobile repair, auto service station, service station, etc. This database falls within a category of information EDR classifies as "High Risk Historical Records", or HRHR. EDR's HRHR effort presents unique and sometimes proprietary data about past sites and operations that typically create environmental concerns, but may not show up in current government records searches.

Date of Government Version: N/A  
Date Data Arrived at EDR: N/A  
Date Made Active in Reports: N/A  
Number of Days to Update: N/A

Source: EDR, Inc.  
Telephone: N/A  
Last EDR Contact: N/A  
Next Scheduled EDR Contact: N/A  
Data Release Frequency: Varies

##### EDR Hist Cleaner: EDR Exclusive Historical Cleaners

EDR has searched selected national collections of business directories and has collected listings of potential dry cleaner sites that were available to EDR researchers. EDR's review was limited to those categories of sources that might, in EDR's opinion, include dry cleaning establishments. The categories reviewed included, but were not limited to dry cleaners, cleaners, laundry, laundromat, cleaning/laundry, wash & dry etc. This database falls within a category of information EDR classifies as "High Risk Historical Records", or HRHR. EDR's HRHR effort presents unique and sometimes proprietary data about past sites and operations that typically create environmental concerns, but may not show up in current government records searches.

## GOVERNMENT RECORDS SEARCHED / DATA CURRENCY TRACKING

Date of Government Version: N/A  
Date Data Arrived at EDR: N/A  
Date Made Active in Reports: N/A  
Number of Days to Update: N/A

Source: EDR, Inc.  
Telephone: N/A  
Last EDR Contact: N/A  
Next Scheduled EDR Contact: N/A  
Data Release Frequency: Varies

### **EDR RECOVERED GOVERNMENT ARCHIVES**

#### ***Exclusive Recovered Govt. Archives***

##### **RGA LF: Recovered Government Archive Solid Waste Facilities List**

The EDR Recovered Government Archive Landfill database provides a list of landfills derived from historical databases and includes many records that no longer appear in current government lists. Compiled from Records formerly available from the Department of Resources Recycling and Recovery in California.

Date of Government Version: N/A  
Date Data Arrived at EDR: 07/01/2013  
Date Made Active in Reports: 01/13/2014  
Number of Days to Update: 196

Source: Department of Resources Recycling and Recovery  
Telephone: N/A  
Last EDR Contact: 06/01/2012  
Next Scheduled EDR Contact: N/A  
Data Release Frequency: Varies

##### **RGA LUST: Recovered Government Archive Leaking Underground Storage Tank**

The EDR Recovered Government Archive Leaking Underground Storage Tank database provides a list of LUST incidents derived from historical databases and includes many records that no longer appear in current government lists. Compiled from Records formerly available from the State Water Resources Control Board in California.

Date of Government Version: N/A  
Date Data Arrived at EDR: 07/01/2013  
Date Made Active in Reports: 12/30/2013  
Number of Days to Update: 182

Source: State Water Resources Control Board  
Telephone: N/A  
Last EDR Contact: 06/01/2012  
Next Scheduled EDR Contact: N/A  
Data Release Frequency: Varies

### **COUNTY RECORDS**

#### **ALAMEDA COUNTY:**

##### **CS ALAMEDA: Contaminated Sites**

A listing of contaminated sites overseen by the Toxic Release Program (oil and groundwater contamination from chemical releases and spills) and the Leaking Underground Storage Tank Program (soil and ground water contamination from leaking petroleum USTs).

Date of Government Version: 01/09/2019  
Date Data Arrived at EDR: 01/11/2019  
Date Made Active in Reports: 03/05/2019  
Number of Days to Update: 53

Source: Alameda County Environmental Health Services  
Telephone: 510-567-6700  
Last EDR Contact: 06/29/2021  
Next Scheduled EDR Contact: 10/18/2021  
Data Release Frequency: Semi-Annually

##### **UST ALAMEDA: Underground Tanks**

Underground storage tank sites located in Alameda county.

Date of Government Version: 06/29/2021  
Date Data Arrived at EDR: 06/30/2021  
Date Made Active in Reports: 09/22/2021  
Number of Days to Update: 84

Source: Alameda County Environmental Health Services  
Telephone: 510-567-6700  
Last EDR Contact: 06/29/2021  
Next Scheduled EDR Contact: 10/18/2021  
Data Release Frequency: Semi-Annually

#### **AMADOR COUNTY:**

## GOVERNMENT RECORDS SEARCHED / DATA CURRENCY TRACKING

### CUPA AMADOR: CUPA Facility List Cupa Facility List

Date of Government Version: 08/05/2021  
Date Data Arrived at EDR: 08/06/2021  
Date Made Active in Reports: 09/17/2021  
Number of Days to Update: 42

Source: Amador County Environmental Health  
Telephone: 209-223-6439  
Last EDR Contact: 07/26/2021  
Next Scheduled EDR Contact: 11/15/2021  
Data Release Frequency: Varies

### BUTTE COUNTY:

#### CUPA BUTTE: CUPA Facility Listing Cupa facility list.

Date of Government Version: 04/21/2017  
Date Data Arrived at EDR: 04/25/2017  
Date Made Active in Reports: 08/09/2017  
Number of Days to Update: 106

Source: Public Health Department  
Telephone: 530-538-7149  
Last EDR Contact: 06/29/2021  
Next Scheduled EDR Contact: 10/18/2021  
Data Release Frequency: No Update Planned

### CALVERAS COUNTY:

#### CUPA CALVERAS: CUPA Facility Listing Cupa Facility Listing

Date of Government Version: 06/15/2021  
Date Data Arrived at EDR: 06/16/2021  
Date Made Active in Reports: 07/02/2021  
Number of Days to Update: 16

Source: Calveras County Environmental Health  
Telephone: 209-754-6399  
Last EDR Contact: 09/14/2021  
Next Scheduled EDR Contact: 01/03/2022  
Data Release Frequency: Quarterly

### COLUSA COUNTY:

#### CUPA COLUSA: CUPA Facility List Cupa facility list.

Date of Government Version: 04/06/2020  
Date Data Arrived at EDR: 04/23/2020  
Date Made Active in Reports: 07/10/2020  
Number of Days to Update: 78

Source: Health & Human Services  
Telephone: 530-458-0396  
Last EDR Contact: 07/26/2021  
Next Scheduled EDR Contact: 11/15/2021  
Data Release Frequency: Semi-Annually

### CONTRA COSTA COUNTY:

#### SL CONTRA COSTA: Site List

List includes sites from the underground tank, hazardous waste generator and business plan/2185 programs.

Date of Government Version: 04/21/2021  
Date Data Arrived at EDR: 04/22/2021  
Date Made Active in Reports: 07/12/2021  
Number of Days to Update: 81

Source: Contra Costa Health Services Department  
Telephone: 925-646-2286  
Last EDR Contact: 07/20/2021  
Next Scheduled EDR Contact: 11/08/2021  
Data Release Frequency: Semi-Annually

### DEL NORTE COUNTY:

## GOVERNMENT RECORDS SEARCHED / DATA CURRENCY TRACKING

### CUPA DEL NORTE: CUPA Facility List Cupa Facility list

Date of Government Version: 12/17/2020  
Date Data Arrived at EDR: 01/28/2021  
Date Made Active in Reports: 04/16/2021  
Number of Days to Update: 78

Source: Del Norte County Environmental Health Division  
Telephone: 707-465-0426  
Last EDR Contact: 07/20/2021  
Next Scheduled EDR Contact: 11/08/2021  
Data Release Frequency: Varies

### EL DORADO COUNTY:

#### CUPA EL DORADO: CUPA Facility List CUPA facility list.

Date of Government Version: 05/10/2021  
Date Data Arrived at EDR: 05/12/2021  
Date Made Active in Reports: 07/26/2021  
Number of Days to Update: 75

Source: El Dorado County Environmental Management Department  
Telephone: 530-621-6623  
Last EDR Contact: 07/20/2021  
Next Scheduled EDR Contact: 11/08/2021  
Data Release Frequency: Varies

### FRESNO COUNTY:

#### CUPA FRESNO: CUPA Resources List

Certified Unified Program Agency. CUPA's are responsible for implementing a unified hazardous materials and hazardous waste management regulatory program. The agency provides oversight of businesses that deal with hazardous materials, operate underground storage tanks or aboveground storage tanks.

Date of Government Version: 04/09/2021  
Date Data Arrived at EDR: 06/23/2021  
Date Made Active in Reports: 09/17/2021  
Number of Days to Update: 86

Source: Dept. of Community Health  
Telephone: 559-445-3271  
Last EDR Contact: 06/23/2021  
Next Scheduled EDR Contact: 10/11/2021  
Data Release Frequency: Semi-Annually

### GLENN COUNTY:

#### CUPA GLENN: CUPA Facility List Cupa facility list

Date of Government Version: 01/22/2018  
Date Data Arrived at EDR: 01/24/2018  
Date Made Active in Reports: 03/14/2018  
Number of Days to Update: 49

Source: Glenn County Air Pollution Control District  
Telephone: 830-934-6500  
Last EDR Contact: 07/13/2021  
Next Scheduled EDR Contact: 11/01/2021  
Data Release Frequency: No Update Planned

### HUMBOLDT COUNTY:

#### CUPA HUMBOLDT: CUPA Facility List CUPA facility list.

Date of Government Version: 05/17/2021  
Date Data Arrived at EDR: 05/18/2021  
Date Made Active in Reports: 05/20/2021  
Number of Days to Update: 2

Source: Humboldt County Environmental Health  
Telephone: N/A  
Last EDR Contact: 08/10/2021  
Next Scheduled EDR Contact: 11/29/2021  
Data Release Frequency: Semi-Annually

### IMPERIAL COUNTY:

## GOVERNMENT RECORDS SEARCHED / DATA CURRENCY TRACKING

### CUPA IMPERIAL: CUPA Facility List Cupa facility list.

Date of Government Version: 04/14/2021  
Date Data Arrived at EDR: 04/15/2021  
Date Made Active in Reports: 07/06/2021  
Number of Days to Update: 82

Source: San Diego Border Field Office  
Telephone: 760-339-2777  
Last EDR Contact: 07/13/2021  
Next Scheduled EDR Contact: 11/01/2021  
Data Release Frequency: Varies

### INYO COUNTY:

#### CUPA INYO: CUPA Facility List Cupa facility list.

Date of Government Version: 04/02/2018  
Date Data Arrived at EDR: 04/03/2018  
Date Made Active in Reports: 06/14/2018  
Number of Days to Update: 72

Source: Inyo County Environmental Health Services  
Telephone: 760-878-0238  
Last EDR Contact: 08/10/2021  
Next Scheduled EDR Contact: 11/29/2021  
Data Release Frequency: Varies

### KERN COUNTY:

#### CUPA KERN: CUPA Facility List

A listing of sites included in the Kern County Hazardous Material Business Plan.

Date of Government Version: 04/22/2021  
Date Data Arrived at EDR: 04/30/2021  
Date Made Active in Reports: 07/19/2021  
Number of Days to Update: 80

Source: Kern County Public Health  
Telephone: 661-321-3000  
Last EDR Contact: 08/10/2021  
Next Scheduled EDR Contact: 11/15/2021  
Data Release Frequency: Varies

#### UST KERN: Underground Storage Tank Sites & Tank Listing Kern County Sites and Tanks Listing.

Date of Government Version: 07/06/2021  
Date Data Arrived at EDR: 08/12/2021  
Date Made Active in Reports: 08/18/2021  
Number of Days to Update: 6

Source: Kern County Environment Health Services Department  
Telephone: 661-862-8700  
Last EDR Contact: 08/10/2021  
Next Scheduled EDR Contact: 11/15/2021  
Data Release Frequency: Quarterly

### KINGS COUNTY:

#### CUPA KINGS: CUPA Facility List

A listing of sites included in the county's Certified Unified Program Agency database. California's Secretary for Environmental Protection established the unified hazardous materials and hazardous waste regulatory program as required by chapter 6.11 of the California Health and Safety Code. The Unified Program consolidates the administration, permits, inspections, and enforcement activities.

Date of Government Version: 12/03/2020  
Date Data Arrived at EDR: 01/26/2021  
Date Made Active in Reports: 04/14/2021  
Number of Days to Update: 78

Source: Kings County Department of Public Health  
Telephone: 559-584-1411  
Last EDR Contact: 09/07/2021  
Next Scheduled EDR Contact: 11/29/2021  
Data Release Frequency: Varies

### LAKE COUNTY:

## GOVERNMENT RECORDS SEARCHED / DATA CURRENCY TRACKING

### CUPA LAKE: CUPA Facility List Cupa facility list

Date of Government Version: 05/10/2021  
Date Data Arrived at EDR: 05/12/2021  
Date Made Active in Reports: 07/26/2021  
Number of Days to Update: 75

Source: Lake County Environmental Health  
Telephone: 707-263-1164  
Last EDR Contact: 07/06/2021  
Next Scheduled EDR Contact: 10/25/2021  
Data Release Frequency: Varies

### LASSEN COUNTY:

#### CUPA LASSEN: CUPA Facility List Cupa facility list

Date of Government Version: 07/31/2020  
Date Data Arrived at EDR: 08/21/2020  
Date Made Active in Reports: 11/09/2020  
Number of Days to Update: 80

Source: Lassen County Environmental Health  
Telephone: 530-251-8528  
Last EDR Contact: 09/09/2021  
Next Scheduled EDR Contact: 11/01/2021  
Data Release Frequency: Varies

### LOS ANGELES COUNTY:

#### AOCONCERN: Key Areas of Concerns in Los Angeles County

San Gabriel Valley areas where VOC contamination is at or above the MCL as designated by region 9 EPA office. Date of Government Version: 3/30/2009 Exide Site area is a cleanup plan of lead-impacted soil surrounding the former Exide Facility as designated by the DTSC. Date of Government Version: 7/17/2017

Date of Government Version: 03/30/2009  
Date Data Arrived at EDR: 03/31/2009  
Date Made Active in Reports: 10/23/2009  
Number of Days to Update: 206

Source: N/A  
Telephone: N/A  
Last EDR Contact: 09/09/2021  
Next Scheduled EDR Contact: 12/27/2021  
Data Release Frequency: No Update Planned

#### HMS LOS ANGELES: HMS: Street Number List

Industrial Waste and Underground Storage Tank Sites.

Date of Government Version: 04/08/2021  
Date Data Arrived at EDR: 04/13/2021  
Date Made Active in Reports: 06/28/2021  
Number of Days to Update: 76

Source: Department of Public Works  
Telephone: 626-458-3517  
Last EDR Contact: 06/29/2021  
Next Scheduled EDR Contact: 10/18/2021  
Data Release Frequency: Semi-Annually

#### LF LOS ANGELES: List of Solid Waste Facilities Solid Waste Facilities in Los Angeles County.

Date of Government Version: 04/12/2021  
Date Data Arrived at EDR: 04/13/2021  
Date Made Active in Reports: 06/28/2021  
Number of Days to Update: 76

Source: La County Department of Public Works  
Telephone: 818-458-5185  
Last EDR Contact: 07/09/2021  
Next Scheduled EDR Contact: 10/25/2021  
Data Release Frequency: Varies

#### LF LOS ANGELES CITY: City of Los Angeles Landfills

Landfills owned and maintained by the City of Los Angeles.

Date of Government Version: 01/01/2021  
Date Data Arrived at EDR: 02/18/2021  
Date Made Active in Reports: 05/10/2021  
Number of Days to Update: 81

Source: Engineering & Construction Division  
Telephone: 213-473-7869  
Last EDR Contact: 07/06/2021  
Next Scheduled EDR Contact: 10/25/2021  
Data Release Frequency: Varies

## GOVERNMENT RECORDS SEARCHED / DATA CURRENCY TRACKING

### LOS ANGELES AST: Active & Inactive AST Inventory

A listing of active & inactive above ground petroleum storage tank site locations, located in the City of Los Angeles.

Date of Government Version: 06/01/2019	Source: Los Angeles Fire Department
Date Data Arrived at EDR: 06/25/2019	Telephone: 213-978-3800
Date Made Active in Reports: 08/22/2019	Last EDR Contact: 09/24/2021
Number of Days to Update: 58	Next Scheduled EDR Contact: 01/03/2022
	Data Release Frequency: Varies

### LOS ANGELES CO LF METHANE: Methane Producing Landfills

This data was created on April 30, 2012 to represent known disposal sites in Los Angeles County that may produce and emanate methane gas. The shapefile contains disposal sites within Los Angeles County that once accepted degradable refuse material. Information used to create this data was extracted from a landfill survey performed by County Engineers (Major Waste System Map, 1973) as well as historical records from CalRecycle, Regional Water Quality Control Board, and Los Angeles County Department of Public Health

Date of Government Version: 02/04/2021	Source: Los Angeles County Department of Public Works
Date Data Arrived at EDR: 04/16/2021	Telephone: 626-458-6973
Date Made Active in Reports: 04/21/2021	Last EDR Contact: 07/12/2021
Number of Days to Update: 5	Next Scheduled EDR Contact: 10/25/2021
	Data Release Frequency: No Update Planned

### LOS ANGELES HM: Active & Inactive Hazardous Materials Inventory

A listing of active & inactive hazardous materials facility locations, located in the City of Los Angeles.

Date of Government Version: 04/19/2021	Source: Los Angeles Fire Department
Date Data Arrived at EDR: 06/17/2021	Telephone: 213-978-3800
Date Made Active in Reports: 06/28/2021	Last EDR Contact: 09/24/2021
Number of Days to Update: 11	Next Scheduled EDR Contact: 01/03/2022
	Data Release Frequency: Varies

### LOS ANGELES UST: Active & Inactive UST Inventory

A listing of active & inactive underground storage tank site locations and underground storage tank historical sites, located in the City of Los Angeles.

Date of Government Version: 04/19/2021	Source: Los Angeles Fire Department
Date Data Arrived at EDR: 06/17/2021	Telephone: 213-978-3800
Date Made Active in Reports: 09/14/2021	Last EDR Contact: 09/24/2021
Number of Days to Update: 89	Next Scheduled EDR Contact: 01/03/2022
	Data Release Frequency: Varies

### SITE MIT LOS ANGELES: Site Mitigation List

Industrial sites that have had some sort of spill or complaint.

Date of Government Version: 03/02/2021	Source: Community Health Services
Date Data Arrived at EDR: 04/16/2021	Telephone: 323-890-7806
Date Made Active in Reports: 07/06/2021	Last EDR Contact: 07/09/2021
Number of Days to Update: 81	Next Scheduled EDR Contact: 10/25/2021
	Data Release Frequency: Annually

### UST EL SEGUNDO: City of El Segundo Underground Storage Tank

Underground storage tank sites located in El Segundo city.

Date of Government Version: 01/21/2017	Source: City of El Segundo Fire Department
Date Data Arrived at EDR: 04/19/2017	Telephone: 310-524-2236
Date Made Active in Reports: 05/10/2017	Last EDR Contact: 07/06/2021
Number of Days to Update: 21	Next Scheduled EDR Contact: 10/25/2021
	Data Release Frequency: No Update Planned

## GOVERNMENT RECORDS SEARCHED / DATA CURRENCY TRACKING

UST LONG BEACH: City of Long Beach Underground Storage Tank  
Underground storage tank sites located in the city of Long Beach.

Date of Government Version: 04/22/2019	Source: City of Long Beach Fire Department
Date Data Arrived at EDR: 04/23/2019	Telephone: 562-570-2563
Date Made Active in Reports: 06/27/2019	Last EDR Contact: 07/13/2021
Number of Days to Update: 65	Next Scheduled EDR Contact: 11/01/2021
	Data Release Frequency: Varies

UST TORRANCE: City of Torrance Underground Storage Tank  
Underground storage tank sites located in the city of Torrance.

Date of Government Version: 02/02/2021	Source: City of Torrance Fire Department
Date Data Arrived at EDR: 04/28/2021	Telephone: 310-618-2973
Date Made Active in Reports: 07/13/2021	Last EDR Contact: 07/13/2021
Number of Days to Update: 76	Next Scheduled EDR Contact: 11/01/2021
	Data Release Frequency: Semi-Annually

MADERA COUNTY:

CUPA MADERA: CUPA Facility List

A listing of sites included in the county's Certified Unified Program Agency database. California's Secretary for Environmental Protection established the unified hazardous materials and hazardous waste regulatory program as required by chapter 6.11 of the California Health and Safety Code. The Unified Program consolidates the administration, permits, inspections, and enforcement activities.

Date of Government Version: 08/10/2020	Source: Madera County Environmental Health
Date Data Arrived at EDR: 08/12/2020	Telephone: 559-675-7823
Date Made Active in Reports: 10/23/2020	Last EDR Contact: 08/10/2021
Number of Days to Update: 72	Next Scheduled EDR Contact: 11/29/2021
	Data Release Frequency: Varies

MARIN COUNTY:

UST MARIN: Underground Storage Tank Sites  
Currently permitted USTs in Marin County.

Date of Government Version: 09/26/2018	Source: Public Works Department Waste Management
Date Data Arrived at EDR: 10/04/2018	Telephone: 415-473-6647
Date Made Active in Reports: 11/02/2018	Last EDR Contact: 09/23/2021
Number of Days to Update: 29	Next Scheduled EDR Contact: 01/10/2022
	Data Release Frequency: Semi-Annually

MENDOCINO COUNTY:

UST MENDOCINO: Mendocino County UST Database  
A listing of underground storage tank locations in Mendocino County.

Date of Government Version: 03/24/2021	Source: Department of Public Health
Date Data Arrived at EDR: 04/07/2021	Telephone: 707-463-4466
Date Made Active in Reports: 06/24/2021	Last EDR Contact: 08/17/2021
Number of Days to Update: 78	Next Scheduled EDR Contact: 12/06/2021
	Data Release Frequency: Annually

MERCED COUNTY:



## GOVERNMENT RECORDS SEARCHED / DATA CURRENCY TRACKING

### CUPA MERCED: CUPA Facility List CUPA facility list.

Date of Government Version: 05/13/2021  
Date Data Arrived at EDR: 05/14/2021  
Date Made Active in Reports: 07/26/2021  
Number of Days to Update: 73

Source: Merced County Environmental Health  
Telephone: 209-381-1094  
Last EDR Contact: 08/09/2021  
Next Scheduled EDR Contact: 11/28/2021  
Data Release Frequency: Varies

### MONO COUNTY:

#### CUPA MONO: CUPA Facility List CUPA Facility List

Date of Government Version: 02/22/2021  
Date Data Arrived at EDR: 03/02/2021  
Date Made Active in Reports: 05/19/2021  
Number of Days to Update: 78

Source: Mono County Health Department  
Telephone: 760-932-5580  
Last EDR Contact: 08/31/2021  
Next Scheduled EDR Contact: 12/06/3021  
Data Release Frequency: Varies

### MONTEREY COUNTY:

#### CUPA MONTEREY: CUPA Facility Listing CUPA Program listing from the Environmental Health Division.

Date of Government Version: 06/23/2021  
Date Data Arrived at EDR: 06/23/2021  
Date Made Active in Reports: 06/24/2021  
Number of Days to Update: 1

Source: Monterey County Health Department  
Telephone: 831-796-1297  
Last EDR Contact: 09/23/2021  
Next Scheduled EDR Contact: 01/10/2022  
Data Release Frequency: Varies

### NAPA COUNTY:

#### LUST NAPA: Sites With Reported Contamination

A listing of leaking underground storage tank sites located in Napa county.

Date of Government Version: 01/09/2017  
Date Data Arrived at EDR: 01/11/2017  
Date Made Active in Reports: 03/02/2017  
Number of Days to Update: 50

Source: Napa County Department of Environmental Management  
Telephone: 707-253-4269  
Last EDR Contact: 08/17/2021  
Next Scheduled EDR Contact: 12/06/2021  
Data Release Frequency: No Update Planned

#### UST NAPA: Closed and Operating Underground Storage Tank Sites

Underground storage tank sites located in Napa county.

Date of Government Version: 09/05/2019  
Date Data Arrived at EDR: 09/09/2019  
Date Made Active in Reports: 10/31/2019  
Number of Days to Update: 52

Source: Napa County Department of Environmental Management  
Telephone: 707-253-4269  
Last EDR Contact: 08/17/2021  
Next Scheduled EDR Contact: 12/06/2021  
Data Release Frequency: No Update Planned

### NEVADA COUNTY:

#### CUPA NEVADA: CUPA Facility List CUPA facility list.

## GOVERNMENT RECORDS SEARCHED / DATA CURRENCY TRACKING

Date of Government Version: 04/28/2021  
Date Data Arrived at EDR: 04/29/2021  
Date Made Active in Reports: 07/15/2021  
Number of Days to Update: 77

Source: Community Development Agency  
Telephone: 530-265-1467  
Last EDR Contact: 07/20/2021  
Next Scheduled EDR Contact: 11/08/2021  
Data Release Frequency: Varies

### ORANGE COUNTY:

IND\_SITE ORANGE: List of Industrial Site Cleanups  
Petroleum and non-petroleum spills.

Date of Government Version: 03/01/2021  
Date Data Arrived at EDR: 04/30/2021  
Date Made Active in Reports: 07/19/2021  
Number of Days to Update: 80

Source: Health Care Agency  
Telephone: 714-834-3446  
Last EDR Contact: 07/29/2021  
Next Scheduled EDR Contact: 11/15/2021  
Data Release Frequency: Annually

LUST ORANGE: List of Underground Storage Tank Cleanups  
Orange County Underground Storage Tank Cleanups (LUST).

Date of Government Version: 03/01/2021  
Date Data Arrived at EDR: 05/03/2021  
Date Made Active in Reports: 05/12/2021  
Number of Days to Update: 9

Source: Health Care Agency  
Telephone: 714-834-3446  
Last EDR Contact: 04/29/2021  
Next Scheduled EDR Contact: 11/15/2021  
Data Release Frequency: Quarterly

UST ORANGE: List of Underground Storage Tank Facilities  
Orange County Underground Storage Tank Facilities (UST).

Date of Government Version: 04/29/2021  
Date Data Arrived at EDR: 04/30/2021  
Date Made Active in Reports: 07/19/2021  
Number of Days to Update: 80

Source: Health Care Agency  
Telephone: 714-834-3446  
Last EDR Contact: 07/29/2021  
Next Scheduled EDR Contact: 11/15/2021  
Data Release Frequency: Quarterly

### PLACER COUNTY:

MS PLACER: Master List of Facilities  
List includes aboveground tanks, underground tanks and cleanup sites.

Date of Government Version: 05/25/2021  
Date Data Arrived at EDR: 05/26/2021  
Date Made Active in Reports: 06/01/2021  
Number of Days to Update: 6

Source: Placer County Health and Human Services  
Telephone: 530-745-2363  
Last EDR Contact: 08/24/2021  
Next Scheduled EDR Contact: 12/13/2021  
Data Release Frequency: Semi-Annually

### PLUMAS COUNTY:

CUPA PLUMAS: CUPA Facility List  
Plumas County CUPA Program facilities.

Date of Government Version: 03/31/2019  
Date Data Arrived at EDR: 04/23/2019  
Date Made Active in Reports: 06/26/2019  
Number of Days to Update: 64

Source: Plumas County Environmental Health  
Telephone: 530-283-6355  
Last EDR Contact: 07/13/2021  
Next Scheduled EDR Contact: 11/01/2021  
Data Release Frequency: Varies

### RIVERSIDE COUNTY:

## GOVERNMENT RECORDS SEARCHED / DATA CURRENCY TRACKING

### LUST RIVERSIDE: Listing of Underground Tank Cleanup Sites

Riverside County Underground Storage Tank Cleanup Sites (LUST).

Date of Government Version: 06/29/2021

Date Data Arrived at EDR: 06/30/2021

Date Made Active in Reports: 07/14/2021

Number of Days to Update: 14

Source: Department of Environmental Health

Telephone: 951-358-5055

Last EDR Contact: 09/09/2021

Next Scheduled EDR Contact: 12/27/2021

Data Release Frequency: Quarterly

### UST RIVERSIDE: Underground Storage Tank Tank List

Underground storage tank sites located in Riverside county.

Date of Government Version: 06/29/2021

Date Data Arrived at EDR: 06/30/2021

Date Made Active in Reports: 07/14/2021

Number of Days to Update: 14

Source: Department of Environmental Health

Telephone: 951-358-5055

Last EDR Contact: 09/09/2021

Next Scheduled EDR Contact: 12/27/2021

Data Release Frequency: Quarterly

### SACRAMENTO COUNTY:

#### CS SACRAMENTO: Toxic Site Clean-Up List

List of sites where unauthorized releases of potentially hazardous materials have occurred.

Date of Government Version: 03/30/2021

Date Data Arrived at EDR: 04/01/2021

Date Made Active in Reports: 06/23/2021

Number of Days to Update: 83

Source: Sacramento County Environmental Management

Telephone: 916-875-8406

Last EDR Contact: 07/01/2021

Next Scheduled EDR Contact: 10/11/2021

Data Release Frequency: Quarterly

#### ML SACRAMENTO: Master Hazardous Materials Facility List

Any business that has hazardous materials on site - hazardous material storage sites, underground storage tanks, waste generators.

Date of Government Version: 03/30/2021

Date Data Arrived at EDR: 04/01/2021

Date Made Active in Reports: 06/25/2021

Number of Days to Update: 85

Source: Sacramento County Environmental Management

Telephone: 916-875-8406

Last EDR Contact: 08/04/2021

Next Scheduled EDR Contact: 10/11/2021

Data Release Frequency: Quarterly

### SAN BENITO COUNTY:

#### CUPA SAN BENITO: CUPA Facility List

Cupa facility list

Date of Government Version: 04/28/2021

Date Data Arrived at EDR: 04/29/2021

Date Made Active in Reports: 05/03/2021

Number of Days to Update: 4

Source: San Benito County Environmental Health

Telephone: N/A

Last EDR Contact: 07/26/2021

Next Scheduled EDR Contact: 11/15/2021

Data Release Frequency: Varies

### SAN BERNARDINO COUNTY:

#### PERMITS SAN BERNARDINO: Hazardous Material Permits

This listing includes underground storage tanks, medical waste handlers/generators, hazardous materials handlers, hazardous waste generators, and waste oil generators/handlers.

## GOVERNMENT RECORDS SEARCHED / DATA CURRENCY TRACKING

Date of Government Version: 05/19/2021  
Date Data Arrived at EDR: 05/19/2021  
Date Made Active in Reports: 06/07/2021  
Number of Days to Update: 19

Source: San Bernardino County Fire Department Hazardous Materials Division  
Telephone: 909-387-3041  
Last EDR Contact: 07/27/2021  
Next Scheduled EDR Contact: 11/15/2021  
Data Release Frequency: Quarterly

### SAN DIEGO COUNTY:

#### HMMD SAN DIEGO: Hazardous Materials Management Division Database

The database includes: HE58 - This report contains the business name, site address, business phone number, establishment 'H' permit number, type of permit, and the business status. HE17 - In addition to providing the same information provided in the HE58 listing, HE17 provides inspection dates, violations received by the establishment, hazardous waste generated, the quantity, method of storage, treatment/disposal of waste and the hauler, and information on underground storage tanks. Unauthorized Release List - Includes a summary of environmental contamination cases in San Diego County (underground tank cases, non-tank cases, groundwater contamination, and soil contamination are included.)

Date of Government Version: 05/28/2021  
Date Data Arrived at EDR: 05/28/2021  
Date Made Active in Reports: 08/20/2021  
Number of Days to Update: 84

Source: Hazardous Materials Management Division  
Telephone: 619-338-2268  
Last EDR Contact: 08/31/2021  
Next Scheduled EDR Contact: 12/13/2021  
Data Release Frequency: Quarterly

#### LF SAN DIEGO: Solid Waste Facilities

San Diego County Solid Waste Facilities.

Date of Government Version: 10/01/2020  
Date Data Arrived at EDR: 11/23/2020  
Date Made Active in Reports: 02/08/2021  
Number of Days to Update: 77

Source: Department of Health Services  
Telephone: 619-338-2209  
Last EDR Contact: 07/27/2021  
Next Scheduled EDR Contact: 11/01/2021  
Data Release Frequency: Varies

#### SAN DIEGO CO LOP: Local Oversight Program Listing

A listing of all LOP release sites that are or were under the County of San Diego's jurisdiction. Included are closed or transferred cases, open cases, and cases that did not have a case type indicated. The cases without a case type are mostly complaints; however, some of them could be LOP cases.

Date of Government Version: 07/14/2020  
Date Data Arrived at EDR: 07/16/2020  
Date Made Active in Reports: 09/29/2020  
Number of Days to Update: 75

Source: Department of Environmental Health  
Telephone: 858-505-6874  
Last EDR Contact: 07/13/2021  
Next Scheduled EDR Contact: 11/01/2021  
Data Release Frequency: Varies

#### SAN DIEGO CO SAM: Environmental Case Listing

The listing contains all underground tank release cases and projects pertaining to properties contaminated with hazardous substances that are actively under review by the Site Assessment and Mitigation Program.

Date of Government Version: 03/23/2010  
Date Data Arrived at EDR: 06/15/2010  
Date Made Active in Reports: 07/09/2010  
Number of Days to Update: 24

Source: San Diego County Department of Environmental Health  
Telephone: 619-338-2371  
Last EDR Contact: 08/24/2021  
Next Scheduled EDR Contact: 12/13/2021  
Data Release Frequency: No Update Planned

### SAN FRANCISCO COUNTY:

#### CUPA SAN FRANCISCO CO: CUPA Facility Listing

Cupa facilities

## GOVERNMENT RECORDS SEARCHED / DATA CURRENCY TRACKING

Date of Government Version: 05/06/2021  
Date Data Arrived at EDR: 05/07/2021  
Date Made Active in Reports: 07/23/2021  
Number of Days to Update: 77

Source: San Francisco County Department of Environmental Health  
Telephone: 415-252-3896  
Last EDR Contact: 07/27/2021  
Next Scheduled EDR Contact: 11/15/2021  
Data Release Frequency: Varies

### LUST SAN FRANCISCO: Local Oversight Facilities

A listing of leaking underground storage tank sites located in San Francisco county.

Date of Government Version: 09/19/2008  
Date Data Arrived at EDR: 09/19/2008  
Date Made Active in Reports: 09/29/2008  
Number of Days to Update: 10

Source: Department Of Public Health San Francisco County  
Telephone: 415-252-3920  
Last EDR Contact: 07/27/2021  
Next Scheduled EDR Contact: 11/15/2021  
Data Release Frequency: No Update Planned

### UST SAN FRANCISCO: Underground Storage Tank Information

Underground storage tank sites located in San Francisco county.

Date of Government Version: 05/06/2021  
Date Data Arrived at EDR: 05/07/2021  
Date Made Active in Reports: 07/23/2021  
Number of Days to Update: 77

Source: Department of Public Health  
Telephone: 415-252-3920  
Last EDR Contact: 07/27/2021  
Next Scheduled EDR Contact: 11/15/2021  
Data Release Frequency: Quarterly

### SAN JOAQUIN COUNTY:

#### UST SAN JOAQUIN: San Joaquin Co. UST

A listing of underground storage tank locations in San Joaquin county.

Date of Government Version: 06/22/2018  
Date Data Arrived at EDR: 06/26/2018  
Date Made Active in Reports: 07/11/2018  
Number of Days to Update: 15

Source: Environmental Health Department  
Telephone: N/A  
Last EDR Contact: 09/09/2021  
Next Scheduled EDR Contact: 12/27/2021  
Data Release Frequency: Semi-Annually

### SAN LUIS OBISPO COUNTY:

#### CUPA SAN LUIS OBISPO: CUPA Facility List

Cupa Facility List.

Date of Government Version: 05/07/2021  
Date Data Arrived at EDR: 05/11/2021  
Date Made Active in Reports: 05/14/2021  
Number of Days to Update: 3

Source: San Luis Obispo County Public Health Department  
Telephone: 805-781-5596  
Last EDR Contact: 08/10/2021  
Next Scheduled EDR Contact: 11/29/2021  
Data Release Frequency: Varies

### SAN MATEO COUNTY:

#### BI SAN MATEO: Business Inventory

List includes Hazardous Materials Business Plan, hazardous waste generators, and underground storage tanks.

Date of Government Version: 02/20/2020  
Date Data Arrived at EDR: 02/20/2020  
Date Made Active in Reports: 04/24/2020  
Number of Days to Update: 64

Source: San Mateo County Environmental Health Services Division  
Telephone: 650-363-1921  
Last EDR Contact: 09/10/2021  
Next Scheduled EDR Contact: 12/20/2021  
Data Release Frequency: Annually

## GOVERNMENT RECORDS SEARCHED / DATA CURRENCY TRACKING

### LUST SAN MATEO: Fuel Leak List

A listing of leaking underground storage tank sites located in San Mateo county.

Date of Government Version: 03/29/2019  
Date Data Arrived at EDR: 03/29/2019  
Date Made Active in Reports: 05/29/2019  
Number of Days to Update: 61

Source: San Mateo County Environmental Health Services Division  
Telephone: 650-363-1921  
Last EDR Contact: 08/31/2021  
Next Scheduled EDR Contact: 12/20/2021  
Data Release Frequency: Semi-Annually

### SANTA BARBARA COUNTY:

#### CUPA SANTA BARBARA: CUPA Facility Listing

CUPA Program Listing from the Environmental Health Services division.

Date of Government Version: 09/08/2011  
Date Data Arrived at EDR: 09/09/2011  
Date Made Active in Reports: 10/07/2011  
Number of Days to Update: 28

Source: Santa Barbara County Public Health Department  
Telephone: 805-686-8167  
Last EDR Contact: 08/10/2021  
Next Scheduled EDR Contact: 11/29/2021  
Data Release Frequency: No Update Planned

### SANTA CLARA COUNTY:

#### CUPA SANTA CLARA: Cupa Facility List

Cupa facility list

Date of Government Version: 02/24/2021  
Date Data Arrived at EDR: 02/26/2021  
Date Made Active in Reports: 05/19/2021  
Number of Days to Update: 82

Source: Department of Environmental Health  
Telephone: 408-918-1973  
Last EDR Contact: 08/04/2021  
Next Scheduled EDR Contact: 11/29/2021  
Data Release Frequency: Varies

#### HIST LUST SANTA CLARA: HIST LUST - Fuel Leak Site Activity Report

A listing of open and closed leaking underground storage tanks. This listing is no longer updated by the county. Leaking underground storage tanks are now handled by the Department of Environmental Health.

Date of Government Version: 03/29/2005  
Date Data Arrived at EDR: 03/30/2005  
Date Made Active in Reports: 04/21/2005  
Number of Days to Update: 22

Source: Santa Clara Valley Water District  
Telephone: 408-265-2600  
Last EDR Contact: 03/23/2009  
Next Scheduled EDR Contact: 06/22/2009  
Data Release Frequency: No Update Planned

#### LUST SANTA CLARA: LOP Listing

A listing of leaking underground storage tanks located in Santa Clara county.

Date of Government Version: 03/03/2014  
Date Data Arrived at EDR: 03/05/2014  
Date Made Active in Reports: 03/18/2014  
Number of Days to Update: 13

Source: Department of Environmental Health  
Telephone: 408-918-3417  
Last EDR Contact: 08/17/2021  
Next Scheduled EDR Contact: 12/06/2021  
Data Release Frequency: No Update Planned

#### SAN JOSE HAZMAT: Hazardous Material Facilities

Hazardous material facilities, including underground storage tank sites.

Date of Government Version: 11/03/2020  
Date Data Arrived at EDR: 11/05/2020  
Date Made Active in Reports: 01/26/2021  
Number of Days to Update: 82

Source: City of San Jose Fire Department  
Telephone: 408-535-7694  
Last EDR Contact: 07/27/2021  
Next Scheduled EDR Contact: 11/15/2021  
Data Release Frequency: Annually

### SANTA CRUZ COUNTY:

## GOVERNMENT RECORDS SEARCHED / DATA CURRENCY TRACKING

### CUPA SANTA CRUZ: CUPA Facility List CUPA facility listing.

Date of Government Version: 01/21/2017  
Date Data Arrived at EDR: 02/22/2017  
Date Made Active in Reports: 05/23/2017  
Number of Days to Update: 90

Source: Santa Cruz County Environmental Health  
Telephone: 831-464-2761  
Last EDR Contact: 08/10/2021  
Next Scheduled EDR Contact: 11/29/2021  
Data Release Frequency: Varies

### SHASTA COUNTY:

#### CUPA SHASTA: CUPA Facility List Cupa Facility List.

Date of Government Version: 06/15/2017  
Date Data Arrived at EDR: 06/19/2017  
Date Made Active in Reports: 08/09/2017  
Number of Days to Update: 51

Source: Shasta County Department of Resource Management  
Telephone: 530-225-5789  
Last EDR Contact: 08/10/2021  
Next Scheduled EDR Contact: 11/29/2021  
Data Release Frequency: Varies

### SOLANO COUNTY:

#### LUST SOLANO: Leaking Underground Storage Tanks

A listing of leaking underground storage tank sites located in Solano county.

Date of Government Version: 06/04/2019  
Date Data Arrived at EDR: 06/06/2019  
Date Made Active in Reports: 08/13/2019  
Number of Days to Update: 68

Source: Solano County Department of Environmental Management  
Telephone: 707-784-6770  
Last EDR Contact: 08/24/2021  
Next Scheduled EDR Contact: 12/13/2021  
Data Release Frequency: Quarterly

#### UST SOLANO: Underground Storage Tanks

Underground storage tank sites located in Solano county.

Date of Government Version: 06/22/2021  
Date Data Arrived at EDR: 06/23/2021  
Date Made Active in Reports: 09/17/2021  
Number of Days to Update: 86

Source: Solano County Department of Environmental Management  
Telephone: 707-784-6770  
Last EDR Contact: 09/09/2021  
Next Scheduled EDR Contact: 12/12/2021  
Data Release Frequency: Quarterly

### SONOMA COUNTY:

#### CUPA SONOMA: Cupa Facility List Cupa Facility list

Date of Government Version: 07/02/2021  
Date Data Arrived at EDR: 07/06/2021  
Date Made Active in Reports: 07/14/2021  
Number of Days to Update: 8

Source: County of Sonoma Fire & Emergency Services Department  
Telephone: 707-565-1174  
Last EDR Contact: 09/14/2021  
Next Scheduled EDR Contact: 01/03/2022  
Data Release Frequency: Varies

#### LUST SONOMA: Leaking Underground Storage Tank Sites

A listing of leaking underground storage tank sites located in Sonoma county.

Date of Government Version: 06/30/2021  
Date Data Arrived at EDR: 06/30/2021  
Date Made Active in Reports: 09/24/2021  
Number of Days to Update: 86

Source: Department of Health Services  
Telephone: 707-565-6565  
Last EDR Contact: 09/14/2021  
Next Scheduled EDR Contact: 01/03/2022  
Data Release Frequency: Quarterly

### STANISLAUS COUNTY:

## GOVERNMENT RECORDS SEARCHED / DATA CURRENCY TRACKING

### CUPA STANISLAUS: CUPA Facility List Cupa facility list

Date of Government Version: 05/14/2021  
Date Data Arrived at EDR: 05/17/2021  
Date Made Active in Reports: 08/03/2021  
Number of Days to Update: 78

Source: Stanislaus County Department of Environmental Protection  
Telephone: 209-525-6751  
Last EDR Contact: 07/06/2021  
Next Scheduled EDR Contact: 10/25/2021  
Data Release Frequency: Varies

### SUTTER COUNTY:

#### UST SUTTER: Underground Storage Tanks Underground storage tank sites located in Sutter county.

Date of Government Version: 05/25/2021  
Date Data Arrived at EDR: 05/26/2021  
Date Made Active in Reports: 08/18/2021  
Number of Days to Update: 84

Source: Sutter County Environmental Health Services  
Telephone: 530-822-7500  
Last EDR Contact: 08/24/2021  
Next Scheduled EDR Contact: 12/13/2021  
Data Release Frequency: Semi-Annually

### TEHAMA COUNTY:

#### CUPA TEHAMA: CUPA Facility List Cupa facilities

Date of Government Version: 01/13/2021  
Date Data Arrived at EDR: 01/14/2021  
Date Made Active in Reports: 04/06/2021  
Number of Days to Update: 82

Source: Tehama County Department of Environmental Health  
Telephone: 530-527-8020  
Last EDR Contact: 08/24/2021  
Next Scheduled EDR Contact: 11/15/2021  
Data Release Frequency: Varies

### TRINITY COUNTY:

#### CUPA TRINITY: CUPA Facility List Cupa facility list

Date of Government Version: 04/14/2021  
Date Data Arrived at EDR: 04/15/2021  
Date Made Active in Reports: 07/06/2021  
Number of Days to Update: 82

Source: Department of Toxic Substances Control  
Telephone: 760-352-0381  
Last EDR Contact: 07/13/2021  
Next Scheduled EDR Contact: 11/01/2021  
Data Release Frequency: Varies

### TULARE COUNTY:

#### CUPA TULARE: CUPA Facility List Cupa program facilities

Date of Government Version: 04/26/2021  
Date Data Arrived at EDR: 04/28/2021  
Date Made Active in Reports: 07/13/2021  
Number of Days to Update: 76

Source: Tulare County Environmental Health Services Division  
Telephone: 559-624-7400  
Last EDR Contact: 08/24/2021  
Next Scheduled EDR Contact: 11/15/2021  
Data Release Frequency: Varies

### TUOLUMNE COUNTY:



## GOVERNMENT RECORDS SEARCHED / DATA CURRENCY TRACKING

### CUPA TUOLUMNE: CUPA Facility List Cupa facility list

Date of Government Version: 04/23/2018  
Date Data Arrived at EDR: 04/25/2018  
Date Made Active in Reports: 06/25/2018  
Number of Days to Update: 61

Source: Division of Environmental Health  
Telephone: 209-533-5633  
Last EDR Contact: 07/13/2021  
Next Scheduled EDR Contact: 11/01/2021  
Data Release Frequency: Varies

### VENTURA COUNTY:

#### BWT VENTURA: Business Plan, Hazardous Waste Producers, and Operating Underground Tanks

The BWT list indicates by site address whether the Environmental Health Division has Business Plan (B), Waste Producer (W), and/or Underground Tank (T) information.

Date of Government Version: 03/29/2021  
Date Data Arrived at EDR: 04/22/2021  
Date Made Active in Reports: 07/12/2021  
Number of Days to Update: 81

Source: Ventura County Environmental Health Division  
Telephone: 805-654-2813  
Last EDR Contact: 07/15/2021  
Next Scheduled EDR Contact: 11/01/2021  
Data Release Frequency: Quarterly

#### LF VENTURA: Inventory of Illegal Abandoned and Inactive Sites

Ventura County Inventory of Closed, Illegal Abandoned, and Inactive Sites.

Date of Government Version: 12/01/2011  
Date Data Arrived at EDR: 12/01/2011  
Date Made Active in Reports: 01/19/2012  
Number of Days to Update: 49

Source: Environmental Health Division  
Telephone: 805-654-2813  
Last EDR Contact: 09/23/2021  
Next Scheduled EDR Contact: 01/10/2022  
Data Release Frequency: No Update Planned

#### LUST VENTURA: Listing of Underground Tank Cleanup Sites

Ventura County Underground Storage Tank Cleanup Sites (LUST).

Date of Government Version: 05/29/2008  
Date Data Arrived at EDR: 06/24/2008  
Date Made Active in Reports: 07/31/2008  
Number of Days to Update: 37

Source: Environmental Health Division  
Telephone: 805-654-2813  
Last EDR Contact: 08/04/2021  
Next Scheduled EDR Contact: 11/22/2021  
Data Release Frequency: No Update Planned

#### MED WASTE VENTURA: Medical Waste Program List

To protect public health and safety and the environment from potential exposure to disease causing agents, the Environmental Health Division Medical Waste Program regulates the generation, handling, storage, treatment and disposal of medical waste throughout the County.

Date of Government Version: 03/29/2021  
Date Data Arrived at EDR: 04/21/2021  
Date Made Active in Reports: 04/23/2021  
Number of Days to Update: 2

Source: Ventura County Resource Management Agency  
Telephone: 805-654-2813  
Last EDR Contact: 07/15/2021  
Next Scheduled EDR Contact: 11/01/2021  
Data Release Frequency: Quarterly

#### UST VENTURA: Underground Tank Closed Sites List

Ventura County Operating Underground Storage Tank Sites (UST)/Underground Tank Closed Sites List.

Date of Government Version: 05/26/2021  
Date Data Arrived at EDR: 06/04/2021  
Date Made Active in Reports: 08/27/2021  
Number of Days to Update: 84

Source: Environmental Health Division  
Telephone: 805-654-2813  
Last EDR Contact: 09/08/2021  
Next Scheduled EDR Contact: 12/20/2021  
Data Release Frequency: Quarterly

### YOLO COUNTY:

## GOVERNMENT RECORDS SEARCHED / DATA CURRENCY TRACKING

UST YOLO: Underground Storage Tank Comprehensive Facility Report  
Underground storage tank sites located in Yolo county.

Date of Government Version: 06/22/2021  
Date Data Arrived at EDR: 06/28/2021  
Date Made Active in Reports: 09/21/2021  
Number of Days to Update: 85

Source: Yolo County Department of Health  
Telephone: 530-666-8646  
Last EDR Contact: 09/23/2021  
Next Scheduled EDR Contact: 01/10/2022  
Data Release Frequency: Annually

YUBA COUNTY:

CUPA YUBA: CUPA Facility List  
CUPA facility listing for Yuba County.

Date of Government Version: 04/21/2021  
Date Data Arrived at EDR: 04/22/2021  
Date Made Active in Reports: 05/12/2021  
Number of Days to Update: 20

Source: Yuba County Environmental Health Department  
Telephone: 530-749-7523  
Last EDR Contact: 07/20/2021  
Next Scheduled EDR Contact: 11/08/2021  
Data Release Frequency: Varies

### OTHER DATABASE(S)

Depending on the geographic area covered by this report, the data provided in these specialty databases may or may not be complete. For example, the existence of wetlands information data in a specific report does not mean that all wetlands in the area covered by the report are included. Moreover, the absence of any reported wetlands information does not necessarily mean that wetlands do not exist in the area covered by the report.

CT MANIFEST: Hazardous Waste Manifest Data

Facility and manifest data. Manifest is a document that lists and tracks hazardous waste from the generator through transporters to a tsd facility.

Date of Government Version: 03/24/2021  
Date Data Arrived at EDR: 05/11/2021  
Date Made Active in Reports: 07/28/2021  
Number of Days to Update: 78

Source: Department of Energy & Environmental Protection  
Telephone: 860-424-3375  
Last EDR Contact: 08/10/2021  
Next Scheduled EDR Contact: 11/22/2021  
Data Release Frequency: No Update Planned

NJ MANIFEST: Manifest Information

Hazardous waste manifest information.

Date of Government Version: 12/31/2018  
Date Data Arrived at EDR: 04/10/2019  
Date Made Active in Reports: 05/16/2019  
Number of Days to Update: 36

Source: Department of Environmental Protection  
Telephone: N/A  
Last EDR Contact: 07/09/2021  
Next Scheduled EDR Contact: 10/18/2021  
Data Release Frequency: Annually

NY MANIFEST: Facility and Manifest Data

Manifest is a document that lists and tracks hazardous waste from the generator through transporters to a TSD facility.

Date of Government Version: 01/01/2019  
Date Data Arrived at EDR: 04/29/2020  
Date Made Active in Reports: 07/10/2020  
Number of Days to Update: 72

Source: Department of Environmental Conservation  
Telephone: 518-402-8651  
Last EDR Contact: 07/29/2021  
Next Scheduled EDR Contact: 11/08/2021  
Data Release Frequency: Quarterly

## GOVERNMENT RECORDS SEARCHED / DATA CURRENCY TRACKING

### PA MANIFEST: Manifest Information

Hazardous waste manifest information.

Date of Government Version: 06/30/2018  
Date Data Arrived at EDR: 07/19/2019  
Date Made Active in Reports: 09/10/2019  
Number of Days to Update: 53

Source: Department of Environmental Protection  
Telephone: 717-783-8990  
Last EDR Contact: 07/07/2021  
Next Scheduled EDR Contact: 10/25/2021  
Data Release Frequency: Annually

### RI MANIFEST: Manifest information

Hazardous waste manifest information

Date of Government Version: 12/31/2019  
Date Data Arrived at EDR: 02/11/2021  
Date Made Active in Reports: 02/24/2021  
Number of Days to Update: 13

Source: Department of Environmental Management  
Telephone: 401-222-2797  
Last EDR Contact: 08/11/2021  
Next Scheduled EDR Contact: 11/29/2021  
Data Release Frequency: Annually

### WI MANIFEST: Manifest Information

Hazardous waste manifest information.

Date of Government Version: 05/31/2018  
Date Data Arrived at EDR: 06/19/2019  
Date Made Active in Reports: 09/03/2019  
Number of Days to Update: 76

Source: Department of Natural Resources  
Telephone: N/A  
Last EDR Contact: 09/01/2021  
Next Scheduled EDR Contact: 12/20/2021  
Data Release Frequency: Annually

### Oil/Gas Pipelines

Source: Endeavor Business Media

Petroleum Bundle (Crude Oil, Refined Products, Petrochemicals, Gas Liquids (LPG/NGL), and Specialty Gases (Miscellaneous)) N = Natural Gas Bundle (Natural Gas, Gas Liquids (LPG/NGL), and Specialty Gases (Miscellaneous)). This map includes information copyrighted by Endeavor Business Media. This information is provided on a best effort basis and Endeavor Business Media does not guarantee its accuracy nor warrant its fitness for any particular purpose. Such information has been reprinted with the permission of Endeavor Business Media.

### Electric Power Transmission Line Data

Source: Endeavor Business Media

This map includes information copyrighted by Endeavor Business Media. This information is provided on a best effort basis and Endeavor Business Media does not guarantee its accuracy nor warrant its fitness for any particular purpose. Such information has been reprinted with the permission of Endeavor Business Media.

**Sensitive Receptors:** There are individuals deemed sensitive receptors due to their fragile immune systems and special sensitivity to environmental discharges. These sensitive receptors typically include the elderly, the sick, and children. While the location of all sensitive receptors cannot be determined, EDR indicates those buildings and facilities - schools, daycares, hospitals, medical centers, and nursing homes - where individuals who are sensitive receptors are likely to be located.

### AHA Hospitals:

Source: American Hospital Association, Inc.  
Telephone: 312-280-5991

The database includes a listing of hospitals based on the American Hospital Association's annual survey of hospitals.

### Medical Centers: Provider of Services Listing

Source: Centers for Medicare & Medicaid Services  
Telephone: 410-786-3000

A listing of hospitals with Medicare provider number, produced by Centers of Medicare & Medicaid Services, a federal agency within the U.S. Department of Health and Human Services.

### Nursing Homes

Source: National Institutes of Health  
Telephone: 301-594-6248

Information on Medicare and Medicaid certified nursing homes in the United States.

### Public Schools

Source: National Center for Education Statistics  
Telephone: 202-502-7300

The National Center for Education Statistics' primary database on elementary and secondary public education in the United States. It is a comprehensive, annual, national statistical database of all public elementary and secondary schools and school districts, which contains data that are comparable across all states.

## GOVERNMENT RECORDS SEARCHED / DATA CURRENCY TRACKING

### Private Schools

Source: National Center for Education Statistics

Telephone: 202-502-7300

The National Center for Education Statistics' primary database on private school locations in the United States.

### Daycare Centers: Licensed Facilities

Source: Department of Social Services

Telephone: 916-657-4041

**Flood Zone Data:** This data was obtained from the Federal Emergency Management Agency (FEMA). It depicts 100-year and 500-year flood zones as defined by FEMA. It includes the National Flood Hazard Layer (NFHL) which incorporates Flood Insurance Rate Map (FIRM) data and Q3 data from FEMA in areas not covered by NFHL.

Source: FEMA

Telephone: 877-336-2627

Date of Government Version: 2003, 2015

**NWI:** National Wetlands Inventory. This data, available in select counties across the country, was obtained by EDR in 2002, 2005 and 2010 from the U.S. Fish and Wildlife Service.

### State Wetlands Data: Wetland Inventory

Source: Department of Fish and Wildlife

Telephone: 916-445-0411

### Current USGS 7.5 Minute Topographic Map

Source: U.S. Geological Survey

## STREET AND ADDRESS INFORMATION

© 2015 TomTom North America, Inc. All rights reserved. This material is proprietary and the subject of copyright protection and other intellectual property rights owned by or licensed to Tele Atlas North America, Inc. The use of this material is subject to the terms of a license agreement. You will be held liable for any unauthorized copying or disclosure of this material.

## **GEOCHECK<sup>®</sup> - PHYSICAL SETTING SOURCE ADDENDUM**

### **TARGET PROPERTY ADDRESS**

CITY OF STANTON TOWN CENTER SPECIFIC PLAN PROJECT  
KATELLA AVENUE/CERRITOS AVENUE  
STANTON, CA 90680

### **TARGET PROPERTY COORDINATES**

Latitude (North):	33.806566 - 33° 48' 23.64"
Longitude (West):	117.991019 - 117° 59' 27.67"
Universal Transverse Mercator:	Zone 11
UTM X (Meters):	408270.8
UTM Y (Meters):	3740956.2
Elevation:	68 ft. above sea level

### **USGS TOPOGRAPHIC MAP**

Target Property Map:	5641294 ANAHEIM, CA
Version Date:	2012
West Map:	5633745 LOS ALAMITOS, CA
Version Date:	2012

EDR's GeoCheck Physical Setting Source Addendum is provided to assist the environmental professional in forming an opinion about the impact of potential contaminant migration.

Assessment of the impact of contaminant migration generally has two principle investigative components:

1. Groundwater flow direction, and
2. Groundwater flow velocity.

Groundwater flow direction may be impacted by surface topography, hydrology, hydrogeology, characteristics of the soil, and nearby wells. Groundwater flow velocity is generally impacted by the nature of the geologic strata.

## GEOCHECK® - PHYSICAL SETTING SOURCE SUMMARY

### GROUNDWATER FLOW DIRECTION INFORMATION

Groundwater flow direction for a particular site is best determined by a qualified environmental professional using site-specific well data. If such data is not reasonably ascertainable, it may be necessary to rely on other sources of information, such as surface topographic information, hydrologic information, hydrogeologic data collected on nearby properties, and regional groundwater flow information (from deep aquifers).

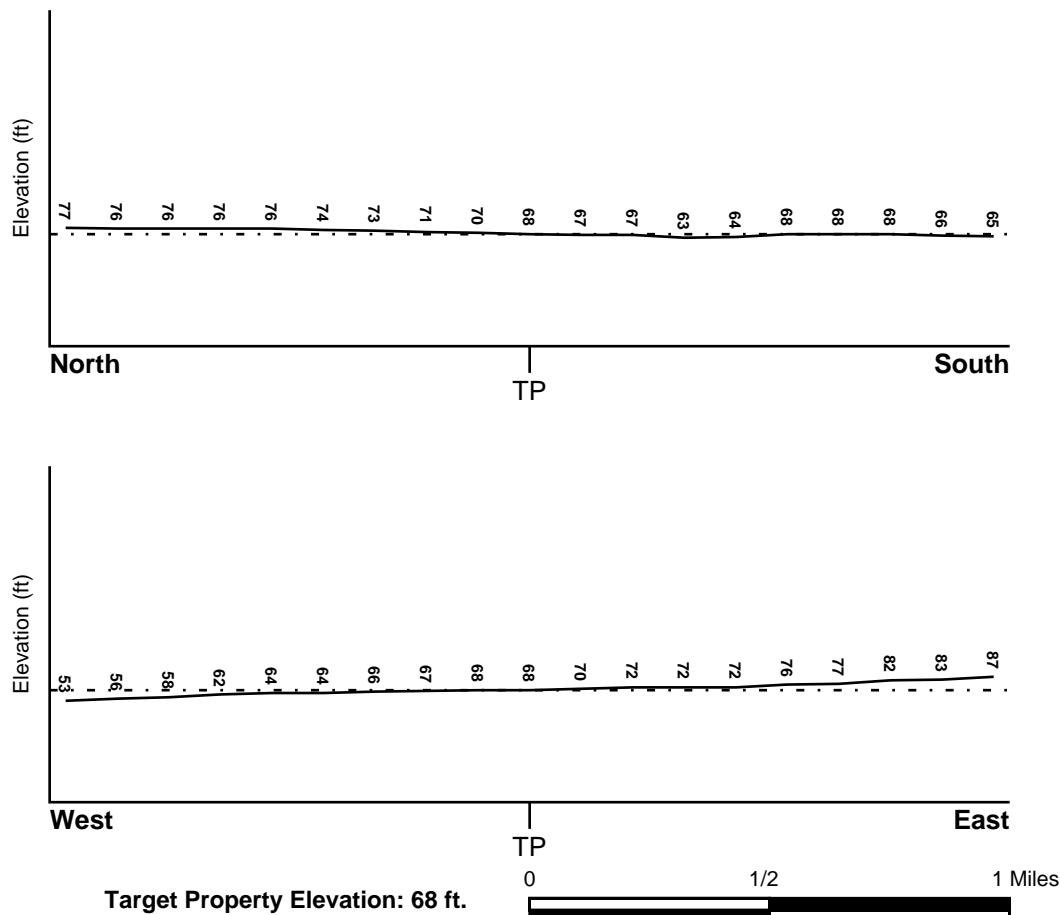
### TOPOGRAPHIC INFORMATION

Surface topography may be indicative of the direction of surficial groundwater flow. This information can be used to assist the environmental professional in forming an opinion about the impact of nearby contaminated properties or, should contamination exist on the target property, what downgradient sites might be impacted.

### TARGET PROPERTY TOPOGRAPHY

General Topographic Gradient: General SW

### SURROUNDING TOPOGRAPHY: ELEVATION PROFILES



Source: Topography has been determined from the USGS 7.5' Digital Elevation Model and should be evaluated on a relative (not an absolute) basis. Relative elevation information between sites of close proximity should be field verified.

## GEOCHECK® - PHYSICAL SETTING SOURCE SUMMARY

### HYDROLOGIC INFORMATION

Surface water can act as a hydrologic barrier to groundwater flow. Such hydrologic information can be used to assist the environmental professional in forming an opinion about the impact of nearby contaminated properties or, should contamination exist on the target property, what downgradient sites might be impacted.

Refer to the Physical Setting Source Map following this summary for hydrologic information (major waterways and bodies of water).

### FEMA FLOOD ZONE

<u>Flood Plain Panel at Target Property</u>	<u>FEMA Source Type</u>
06059C0136J	FEMA FIRM Flood data
<u>Additional Panels in search area:</u>	<u>FEMA Source Type</u>
06037C2000F	FEMA FIRM Flood data
06059C0128J	FEMA FIRM Flood data

### NATIONAL WETLAND INVENTORY

<u>NWI Quad at Target Property</u>	<u>NWI Electronic Data Coverage</u>
ANAHEIM	YES - refer to the Overview Map and Detail Map

### HYDROGEOLOGIC INFORMATION

Hydrogeologic information obtained by installation of wells on a specific site can often be an indicator of groundwater flow direction in the immediate area. Such hydrogeologic information can be used to assist the environmental professional in forming an opinion about the impact of nearby contaminated properties or, should contamination exist on the target property, what downgradient sites might be impacted.

#### **Site-Specific Hydrogeological Data\*:**

Search Radius:	1.25 miles
Location Relative to TP:	0 - 1/8 Mile South
Site Name:	DICHEM/DRESSER & CALLA CHEMICAL
Site EPA ID Number:	CAD000632984
Groundwater Flow Direction:	GENERALLY W IN THE REGION.
Inferred Depth to Water:	approximately 20 feet to the shallow perched aquifer.
Hydraulic Connection:	Little is known about the perched aquifer in terms of interconnection with the lower Talbert aquifer. The Talbert is present at an approximate depth of 140 feet and is confined.
Sole Source Aquifer:	No information about a sole source aquifer is available
Data Quality:	Information is inferred in the CERCLIS investigation report(s)

### AQUIFLOW®

Search Radius: 1.000 Mile.

EDR has developed the AQUIFLOW Information System to provide data on the general direction of groundwater flow at specific points. EDR has reviewed reports submitted by environmental professionals to regulatory authorities at select sites and has extracted the date of the report, groundwater flow direction as determined hydrogeologically, and the depth to water table.

<u>MAP ID</u>	<u>LOCATION FROM TP</u>	<u>GENERAL DIRECTION GROUNDWATER FLOW</u>
---------------	-------------------------	---

## GEOCHECK® - PHYSICAL SETTING SOURCE SUMMARY

<u>MAP ID</u>	<u>LOCATION FROM TP</u>	<u>GENERAL DIRECTION GROUNDWATER FLOW</u>
A1	0 - 1/8 Mile SSE	W
2	0 - 1/8 Mile ESE	SW
A3	0 - 1/8 Mile SSE	W
21	1/8 - 1/4 Mile SSW	Not Reported
60	1/4 - 1/2 Mile West	SW
K120	1/2 - 1 Mile ESE	E, ENE
L145	1/2 - 1 Mile WSW	NNW
L146	1/2 - 1 Mile WSW	NNW
156	1/2 - 1 Mile WSW	S
O163	1/2 - 1 Mile WNW	NW
Q176	1/2 - 1 Mile South	NW
S241	1/2 - 1 Mile North	Not Reported
AA287	1/2 - 1 Mile NW	SW
AA288	1/2 - 1 Mile NW	SW
1G	1/2 - 1 Mile North	Not Reported
2G	1/2 - 1 Mile NW	SW
3G	1/2 - 1 Mile NW	SW
4G	1/2 - 1 Mile WNW	NW
5G	0 - 1/8 Mile ESE	SW
6G	1/4 - 1/2 Mile West	SW
7G	0 - 1/8 Mile SSE	W
8G	0 - 1/8 Mile SSE	W
9G	1/8 - 1/4 Mile SSW	Not Reported
10G	1/2 - 1 Mile ESE	E, ENE
11G	1/2 - 1 Mile WSW	NNW
12G	1/2 - 1 Mile WSW	NNW
13G	1/2 - 1 Mile WSW	S
14G	1/2 - 1 Mile South	NW

For additional site information, refer to Physical Setting Source Map Findings.



## **GEOCHECK® - PHYSICAL SETTING SOURCE SUMMARY**

### **GROUNDWATER FLOW VELOCITY INFORMATION**

Groundwater flow velocity information for a particular site is best determined by a qualified environmental professional using site specific geologic and soil strata data. If such data are not reasonably ascertainable, it may be necessary to rely on other sources of information, including geologic age identification, rock stratigraphic unit and soil characteristics data collected on nearby properties and regional soil information. In general, contaminant plumes move more quickly through sandy-gravelly types of soils than silty-clayey types of soils.

### **GEOLOGIC INFORMATION IN GENERAL AREA OF TARGET PROPERTY**

Geologic information can be used by the environmental professional in forming an opinion about the relative speed at which contaminant migration may be occurring.

#### **ROCK STRATIGRAPHIC UNIT**

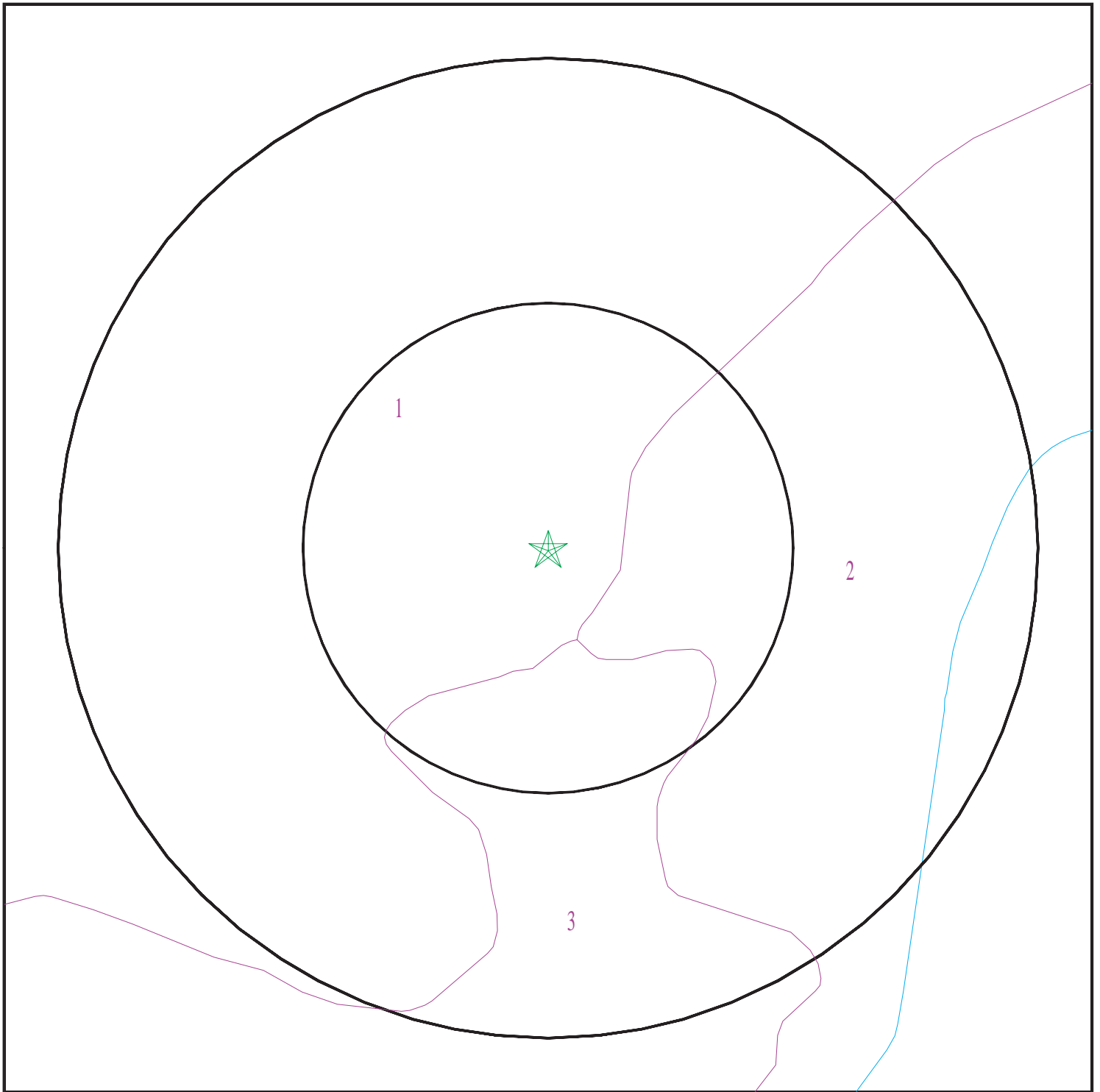
Era:	Cenozoic
System:	Quaternary
Series:	Quaternary
Code:	Q (decoded above as Era, System & Series)

#### **GEOLOGIC AGE IDENTIFICATION**

Category: Stratified Sequence

Geologic Age and Rock Stratigraphic Unit Source: P.G. Schruben, R.E. Arndt and W.J. Bawiec, Geology of the Conterminous U.S. at 1:2,500,000 Scale - a digital representation of the 1974 P.B. King and H.M. Beikman Map, USGS Digital Data Series DDS - 11 (1994).

# SSURGO SOIL MAP - 6680025.2s



- ★ Target Property
- SSURGO Soil
- Water

0 1/16 1/8 1/4 Miles



SITE NAME: City of Stanton Town Center Specific Plan Project  
ADDRESS: Katella Avenue/Cerritos Avenue  
Stanton CA 90680  
LAT/LONG: 33.806566 / 117.991019

CLIENT: Psomas  
CONTACT: Janet Powell  
INQUIRY #: 6680025.2s  
DATE: September 27, 2021 6:49 pm

## GEOCHECK® - PHYSICAL SETTING SOURCE SUMMARY

### DOMINANT SOIL COMPOSITION IN GENERAL AREA OF TARGET PROPERTY

The U.S. Department of Agriculture's (USDA) Soil Conservation Service (SCS) leads the National Cooperative Soil Survey (NCSS) and is responsible for collecting, storing, maintaining and distributing soil survey information for privately owned lands in the United States. A soil map in a soil survey is a representation of soil patterns in a landscape. The following information is based on Soil Conservation Service SSURGO data.

#### Soil Map ID: 1

Soil Component Name: METZ

Soil Surface Texture: loamy sand

Hydrologic Group: Class A - High infiltration rates. Soils are deep, well drained to excessively drained sands and gravels.

Soil Drainage Class: Somewhat excessively drained

Hydric Status: Not hydric

Corrosion Potential - Uncoated Steel: High

Depth to Bedrock Min: > 0 inches

Depth to Watertable Min: > 0 inches

Soil Layer Information							
Layer	Boundary		Soil Texture Class	Classification		Saturated hydraulic conductivity micro m/sec	Soil Reaction (pH)
	Upper	Lower		AASHTO Group	Unified Soil		
1	0 inches	16 inches	loamy sand	Granular materials (35 pct. or less passing No. 200), Silty, or Clayey Gravel and Sand.	COARSE-GRAINED SOILS, Sands, Sands with fines, Silty Sand.	Max: 14 Min: 4	Max: 8.4 Min: 6.6
2	16 inches	62 inches	stratified sand to fine sandy loam	Granular materials (35 pct. or less passing No. 200), Silty, or Clayey Gravel and Sand.	COARSE-GRAINED SOILS, Sands, Sands with fines, Silty Sand.	Max: 14 Min: 4	Max: 8.4 Min: 6.6

#### Soil Map ID: 2

Soil Component Name: HUENEME

Soil Surface Texture: fine sandy loam

Hydrologic Group: Class B - Moderate infiltration rates. Deep and moderately deep, moderately well and well drained soils with moderately coarse textures.

Soil Drainage Class:

## GEOCHECK® - PHYSICAL SETTING SOURCE SUMMARY

Hydric Status: Not hydric

Corrosion Potential - Uncoated Steel: High

Depth to Bedrock Min: > 0 inches

Depth to Watertable Min: > 0 inches

Soil Layer Information							
Layer	Boundary		Soil Texture Class	Classification		Saturated hydraulic conductivity micro m/sec	Soil Reaction (pH)
	Upper	Lower		AASHTO Group	Unified Soil		
1	0 inches	27 inches	fine sandy loam	Not reported	Not reported	Max: 42 Min: 14	Max: 8.4 Min: 7.4
2	27 inches	59 inches	stratified sand to silt loam	Not reported	Not reported	Max: 42 Min: 14	Max: 8.4 Min: 7.4

### Soil Map ID: 3

Soil Component Name: SAN EMIGDIO

Soil Surface Texture: fine sandy loam

Hydrologic Group: Class B - Moderate infiltration rates. Deep and moderately deep, moderately well and well drained soils with moderately coarse textures.

Soil Drainage Class: Well drained

Hydric Status: Not hydric

Corrosion Potential - Uncoated Steel: High

Depth to Bedrock Min: > 0 inches

Depth to Watertable Min: > 0 inches

Soil Layer Information							
Layer	Boundary		Soil Texture Class	Classification		Saturated hydraulic conductivity micro m/sec	Soil Reaction (pH)
	Upper	Lower		AASHTO Group	Unified Soil		
1	0 inches	7 inches	fine sandy loam	Not reported	Not reported	Max: 42 Min: 14	Max: 8.4 Min: 7.9
2	7 inches	61 inches	stratified gravelly loamy coarse sand to very fine sandy loam	Not reported	Not reported	Max: 42 Min: 14	Max: 8.4 Min: 7.9

## GEOCHECK® - PHYSICAL SETTING SOURCE SUMMARY

### LOCAL / REGIONAL WATER AGENCY RECORDS

EDR Local/Regional Water Agency records provide water well information to assist the environmental professional in assessing sources that may impact ground water flow direction, and in forming an opinion about the impact of contaminant migration on nearby drinking water wells.

### WELL SEARCH DISTANCE INFORMATION

<u>DATABASE</u>	<u>SEARCH DISTANCE (miles)</u>
Federal USGS	1.000
Federal FRDS PWS	Nearest PWS within 1 mile
State Database	1.000

### FEDERAL USGS WELL INFORMATION

<u>MAP ID</u>	<u>WELL ID</u>	<u>LOCATION FROM TP</u>
I113	USGS40000138305	1/4 - 1/2 Mile WSW
R250	USGS40000138233	1/2 - 1 Mile SSW

### FEDERAL FRDS PUBLIC WATER SUPPLY SYSTEM INFORMATION

<u>MAP ID</u>	<u>WELL ID</u>	<u>LOCATION FROM TP</u>
D52	CA3000696	1/4 - 1/2 Mile SSW

Note: PWS System location is not always the same as well location.

### STATE DATABASE WELL INFORMATION

<u>MAP ID</u>	<u>WELL ID</u>	<u>LOCATION FROM TP</u>
B4	CAEDF0000124694	1/8 - 1/4 Mile WNW
A5	CAEDF0000088203	1/8 - 1/4 Mile SSE
A6	CAEDF0000043060	1/8 - 1/4 Mile SSE
B7	CAEDF0000122086	1/8 - 1/4 Mile WNW
B8	CAEDF0000075726	1/8 - 1/4 Mile NW
B9	CAEDF0000071442	1/8 - 1/4 Mile WNW
B10	CAEDF0000137926	1/8 - 1/4 Mile NW
A11	CAEDF0000003019	1/8 - 1/4 Mile SSE
B12	CAEDF0000081877	1/8 - 1/4 Mile NW
B13	CAEDF0000118792	1/8 - 1/4 Mile NW
A14	CAEDF0000029629	1/8 - 1/4 Mile SSE
B15	CAEDF0000007938	1/8 - 1/4 Mile WNW
A16	CAEDF0000009072	1/8 - 1/4 Mile SSE
A17	CAEDF0000066790	1/8 - 1/4 Mile SSE
A18	CAEDF0000129306	1/8 - 1/4 Mile SSE
A19	CAEDF0000086998	1/8 - 1/4 Mile SSE
A20	CAEDF0000002947	1/8 - 1/4 Mile South
22	CAEDF0000040197	1/8 - 1/4 Mile West
C23	5258	1/8 - 1/4 Mile NNE

# GEOCHECK® - PHYSICAL SETTING SOURCE SUMMARY

## STATE DATABASE WELL INFORMATION

MAP ID	WELL ID	LOCATION FROM TP
C24	CADDW0000022016	1/4 - 1/2 Mile NNE
D25	CAEDF0000081743	1/4 - 1/2 Mile SSW
26	CAEDF0000114951	1/4 - 1/2 Mile SSE
C27	CADDW0000020601	1/4 - 1/2 Mile NE
D28	CAEDF0000092343	1/4 - 1/2 Mile SSW
C29	5259	1/4 - 1/2 Mile NNE
D30	CAEDF0000064936	1/4 - 1/2 Mile SSW
D31	CAEDF0000044273	1/4 - 1/2 Mile SSW
E32	CAEDF0000141708	1/4 - 1/2 Mile NNW
D33	CAEDF0000105288	1/4 - 1/2 Mile SSW
C34	CADDW0000020931	1/4 - 1/2 Mile NE
D35	CAEDF0000123099	1/4 - 1/2 Mile SSW
E36	CAEDF0000115108	1/4 - 1/2 Mile NNW
D37	CAEDF0000013502	1/4 - 1/2 Mile SSW
D38	CAEDF0000085734	1/4 - 1/2 Mile SSW
D39	CAEDF0000010518	1/4 - 1/2 Mile SW
E40	CAEDF0000086102	1/4 - 1/2 Mile NNW
D41	CAEDF0000133014	1/4 - 1/2 Mile SSW
E42	CAEDF0000099620	1/4 - 1/2 Mile NNW
E43	CAEDF0000003487	1/4 - 1/2 Mile NNW
E44	CAEDF0000004825	1/4 - 1/2 Mile NNW
E45	CAEDF0000139223	1/4 - 1/2 Mile NNW
E46	CAEDF0000012855	1/4 - 1/2 Mile NNW
D47	CAEDF0000035235	1/4 - 1/2 Mile SSW
D48	CAEDF0000074660	1/4 - 1/2 Mile SSW
E49	CAEDF0000048106	1/4 - 1/2 Mile NNW
E50	CAEDF0000095486	1/4 - 1/2 Mile NNW
E51	CAEDF0000069209	1/4 - 1/2 Mile NNW
53	CADWR0000009111	1/4 - 1/2 Mile SE
E54	CAEDF0000126591	1/4 - 1/2 Mile NNW
E55	CAEDF0000016811	1/4 - 1/2 Mile NNW
D56	CAEDF0000074462	1/4 - 1/2 Mile SSW
E57	CAEDF0000049310	1/4 - 1/2 Mile NNW
E58	CAEDF0000132801	1/4 - 1/2 Mile NNW
D59	CAEDF0000050938	1/4 - 1/2 Mile SW
F61	CAEDF0000033001	1/4 - 1/2 Mile ESE
F62	CAEDF0000036333	1/4 - 1/2 Mile ESE
F63	CAEDF0000014796	1/4 - 1/2 Mile ESE
F64	CAEDF0000066822	1/4 - 1/2 Mile ESE
F65	CAEDF0000135305	1/4 - 1/2 Mile ESE
G66	CAEDF0000106261	1/4 - 1/2 Mile SE
G67	CAEDF0000115282	1/4 - 1/2 Mile SE
G68	CAEDF0000060595	1/4 - 1/2 Mile SE
G69	CAEDF0000083219	1/4 - 1/2 Mile SE
70	CADWR0000035336	1/4 - 1/2 Mile South
G71	CAEDF0000045013	1/4 - 1/2 Mile SE
G72	CAEDF0000009106	1/4 - 1/2 Mile SE
G73	CAEDF0000064717	1/4 - 1/2 Mile SE
F74	CAEDF0000129633	1/4 - 1/2 Mile ESE
G75	CAEDF0000084774	1/4 - 1/2 Mile SE
G76	CAEDF0000083138	1/4 - 1/2 Mile SE
G77	CAEDF0000142670	1/4 - 1/2 Mile SE

# GEOCHECK® - PHYSICAL SETTING SOURCE SUMMARY

## STATE DATABASE WELL INFORMATION

MAP ID	WELL ID	LOCATION FROM TP
F78	CAEDF0000085427	1/4 - 1/2 Mile ESE
F79	CAEDF0000056664	1/4 - 1/2 Mile ESE
F80	CAEDF0000082123	1/4 - 1/2 Mile ESE
G81	CAEDF0000019760	1/4 - 1/2 Mile SE
G82	CAEDF0000083950	1/4 - 1/2 Mile SE
F83	CAEDF0000119197	1/4 - 1/2 Mile ESE
F84	CAEDF0000135589	1/4 - 1/2 Mile ESE
G85	CAEDF0000124100	1/4 - 1/2 Mile SE
F86	CAEDF0000060748	1/4 - 1/2 Mile ESE
F87	CAEDF0000035297	1/4 - 1/2 Mile ESE
G88	CAEDF0000117661	1/4 - 1/2 Mile SE
G89	CAEDF0000054559	1/4 - 1/2 Mile ESE
90	CADWR0000032656	1/4 - 1/2 Mile East
H91	CAEDF0000078688	1/4 - 1/2 Mile ESE
H92	CAEDF0000005642	1/4 - 1/2 Mile ESE
G93	CAEDF0000067319	1/4 - 1/2 Mile SE
G94	CAEDF0000066180	1/4 - 1/2 Mile SE
G95	CAEDF0000068229	1/4 - 1/2 Mile SE
G96	CAEDF0000075015	1/4 - 1/2 Mile SE
F97	CAEDF0000132795	1/4 - 1/2 Mile ESE
G98	CAEDF0000051539	1/4 - 1/2 Mile SE
H99	CAEDF0000142144	1/4 - 1/2 Mile ESE
H100	CAEDF0000077513	1/4 - 1/2 Mile ESE
H101	CAEDF0000017270	1/4 - 1/2 Mile ESE
H102	CAEDF0000116411	1/4 - 1/2 Mile ESE
H103	CAEDF0000095886	1/4 - 1/2 Mile ESE
H104	CAEDF0000099823	1/4 - 1/2 Mile ESE
G105	CAEDF0000032239	1/4 - 1/2 Mile SE
G106	CAEDF0000065956	1/4 - 1/2 Mile SE
H107	CAEDF0000038470	1/4 - 1/2 Mile ESE
G108	CAEDF0000009051	1/4 - 1/2 Mile SE
H109	CAEDF0000037717	1/4 - 1/2 Mile ESE
H110	CAEDF0000061891	1/4 - 1/2 Mile ESE
H111	CAEDF0000125297	1/4 - 1/2 Mile ESE
H112	CAEDF0000017091	1/4 - 1/2 Mile ESE
H114	CAEDF0000001794	1/2 - 1 Mile ESE
115	CADWR0000018391	1/2 - 1 Mile SSE
J116	CADDW0000022151	1/2 - 1 Mile NNW
I117	CADWR9000005606	1/2 - 1 Mile WSW
K118	CAEDF0000005473	1/2 - 1 Mile ESE
K119	CAEDF0000078202	1/2 - 1 Mile ESE
K121	CAEDF0000063183	1/2 - 1 Mile ESE
J122	5253	1/2 - 1 Mile NNW
123	CADWR0000019528	1/2 - 1 Mile North
J124	CADDW0000019826	1/2 - 1 Mile NNW
125	5260	1/2 - 1 Mile SE
126	5252	1/2 - 1 Mile NNW
L127	CAEDF0000086825	1/2 - 1 Mile WSW
L128	CAEDF0000078043	1/2 - 1 Mile WSW
L129	CAEDF0000033815	1/2 - 1 Mile WSW
M130	CADDW0000006385	1/2 - 1 Mile West
L131	CAEDF0000106857	1/2 - 1 Mile WSW

# GEOCHECK® - PHYSICAL SETTING SOURCE SUMMARY

## STATE DATABASE WELL INFORMATION

MAP ID	WELL ID	LOCATION FROM TP
L132	CAEDF0000119280	1/2 - 1 Mile WSW
N133	CAEDF0000088088	1/2 - 1 Mile NNW
L134	CAEDF0000073086	1/2 - 1 Mile WSW
L135	CAEDF0000052991	1/2 - 1 Mile WSW
L136	CAEDF0000119653	1/2 - 1 Mile WSW
L137	CAEDF0000104531	1/2 - 1 Mile WSW
L138	CAEDF0000023614	1/2 - 1 Mile WSW
L139	CAEDF0000080268	1/2 - 1 Mile WSW
L140	CAEDF0000133721	1/2 - 1 Mile WSW
N141	CAEDF0000059644	1/2 - 1 Mile NNW
L142	CAEDF0000104038	1/2 - 1 Mile WSW
L143	CAEDF0000134266	1/2 - 1 Mile WSW
L144	CAEDF0000087499	1/2 - 1 Mile WSW
N147	CAEDF0000111835	1/2 - 1 Mile NNW
L148	CAEDF0000076793	1/2 - 1 Mile WSW
L149	CAEDF0000040006	1/2 - 1 Mile WSW
N150	CAEDF0000094472	1/2 - 1 Mile NNW
O151	CAEDF0000058432	1/2 - 1 Mile WNW
O152	CAEDF0000055775	1/2 - 1 Mile WNW
O153	CAEDF0000112105	1/2 - 1 Mile WNW
L154	CAEDF0000130677	1/2 - 1 Mile WSW
N155	CAEDF0000098447	1/2 - 1 Mile NNW
N157	CAEDF0000121550	1/2 - 1 Mile NNW
O158	CAEDF0000020634	1/2 - 1 Mile WNW
O159	CAEDF0000091656	1/2 - 1 Mile WNW
160	CAEDF0000142232	1/2 - 1 Mile NNW
O161	CAEDF0000061295	1/2 - 1 Mile WNW
N162	CAEDF0000031898	1/2 - 1 Mile NNW
L164	CAEDF0000038155	1/2 - 1 Mile WSW
M165	5254	1/2 - 1 Mile West
166	5257	1/2 - 1 Mile ENE
L167	CAEDF0000062512	1/2 - 1 Mile WSW
N168	CAEDF0000066471	1/2 - 1 Mile NNW
O169	CAEDF0000034430	1/2 - 1 Mile WNW
N170	CAEDF0000076436	1/2 - 1 Mile NNW
P171	CADWR0000009569	1/2 - 1 Mile ESE
P172	CADWR0000006641	1/2 - 1 Mile ESE
173	CADDW0000013331	1/2 - 1 Mile East
Q174	CAEDF0000091541	1/2 - 1 Mile South
Q175	CAEDF0000129106	1/2 - 1 Mile South
R177	CAEDF0000046446	1/2 - 1 Mile SSW
S178	CAEDF0000076902	1/2 - 1 Mile North
T179	CAEDF0000092890	1/2 - 1 Mile South
T180	CAEDF0000013044	1/2 - 1 Mile South
Q181	CAEDF0000063888	1/2 - 1 Mile SSW
Q182	CAEDF0000061507	1/2 - 1 Mile SSW
Q183	CAEDF0000099976	1/2 - 1 Mile SSW
Q184	CAEDF0000079186	1/2 - 1 Mile SSW
Q185	CAEDF0000064632	1/2 - 1 Mile South
Q186	CAEDF0000046548	1/2 - 1 Mile South
Q187	CAEDF0000035242	1/2 - 1 Mile South
S188	CAEDF0000076936	1/2 - 1 Mile North



# GEOCHECK® - PHYSICAL SETTING SOURCE SUMMARY

## STATE DATABASE WELL INFORMATION

MAP ID	WELL ID	LOCATION FROM TP
Q189	CAEDF0000098001	1/2 - 1 Mile South
R190	5266	1/2 - 1 Mile SSW
Q191	CAEDF0000047886	1/2 - 1 Mile SSW
Q192	CAEDF0000097645	1/2 - 1 Mile SSW
Q193	CAEDF0000138801	1/2 - 1 Mile SSW
Q194	CAEDF0000092528	1/2 - 1 Mile South
Q195	CAEDF0000071235	1/2 - 1 Mile South
Q196	CAEDF0000041832	1/2 - 1 Mile South
S197	CAEDF0000134356	1/2 - 1 Mile North
Q198	CAEDF0000114737	1/2 - 1 Mile South
Q199	CAEDF0000114153	1/2 - 1 Mile South
Q200	CAEDF0000080918	1/2 - 1 Mile South
S201	CAEDF0000099019	1/2 - 1 Mile North
S202	CAEDF0000107946	1/2 - 1 Mile North
U203	CAEDF0000019659	1/2 - 1 Mile SW
S204	CAEDF0000063478	1/2 - 1 Mile North
Q205	CAEDF0000038571	1/2 - 1 Mile South
Q206	CAEDF0000143649	1/2 - 1 Mile South
S207	CAEDF0000078509	1/2 - 1 Mile North
Q208	CAEDF0000124732	1/2 - 1 Mile South
U209	CAEDF0000107424	1/2 - 1 Mile SW
U210	CAEDF0000008413	1/2 - 1 Mile SW
U211	CAEDF0000084481	1/2 - 1 Mile SW
R212	5264	1/2 - 1 Mile SSW
U213	CAEDF0000054782	1/2 - 1 Mile SW
U214	CAEDF0000093262	1/2 - 1 Mile SW
Q215	CAEDF0000076246	1/2 - 1 Mile South
Q216	CAEDF0000033678	1/2 - 1 Mile South
V217	CAEDF0000051942	1/2 - 1 Mile NNE
U218	CAEDF0000083545	1/2 - 1 Mile SW
R219	CAEDF0000044964	1/2 - 1 Mile SSW
R220	CAEDF0000044140	1/2 - 1 Mile SSW
R221	CAEDF0000043697	1/2 - 1 Mile SSW
222	CADDW0000000668	1/2 - 1 Mile South
R223	CAEDF0000109759	1/2 - 1 Mile SSW
U224	CAEDF0000016467	1/2 - 1 Mile SW
V225	CAEDF0000011867	1/2 - 1 Mile NNE
R226	CAEDF0000121706	1/2 - 1 Mile SSW
R227	CAEDF0000044745	1/2 - 1 Mile SSW
V228	5256	1/2 - 1 Mile NNE
R229	CAEDF0000024311	1/2 - 1 Mile SSW
T230	CAEDF0000083021	1/2 - 1 Mile South
V231	CAEDF0000075784	1/2 - 1 Mile NNE
V232	CAEDF0000082041	1/2 - 1 Mile NNE
233	CADWR0000007913	1/2 - 1 Mile West
V234	CAEDF0000014514	1/2 - 1 Mile NNE
R235	CADDW0000015236	1/2 - 1 Mile SSW
V236	CAEDF0000003466	1/2 - 1 Mile NNE
V237	CAEDF0000015294	1/2 - 1 Mile NNE
R238	CAEDF0000134600	1/2 - 1 Mile SSW
R239	CAEDF0000122458	1/2 - 1 Mile SSW
R240	CAEDF0000048070	1/2 - 1 Mile SSW

# GEOCHECK® - PHYSICAL SETTING SOURCE SUMMARY

## STATE DATABASE WELL INFORMATION

MAP ID	WELL ID	LOCATION FROM TP
V242	CAEDF0000107635	1/2 - 1 Mile NNE
V243	CAEDF0000044751	1/2 - 1 Mile NNE
W244	CAEDF0000033615	1/2 - 1 Mile NNE
V245	CAEDF0000018330	1/2 - 1 Mile NNE
V246	CAEDF0000121877	1/2 - 1 Mile NNE
R247	CAEDF0000072816	1/2 - 1 Mile SSW
R248	CAEDF0000074366	1/2 - 1 Mile SSW
R249	CAEDF0000091823	1/2 - 1 Mile SSW
R251	CALLNL000000282	1/2 - 1 Mile SSW
R252	CALLNL000001030	1/2 - 1 Mile SSW
R253	CAEDF0000094940	1/2 - 1 Mile SSW
R254	CAEDF0000110030	1/2 - 1 Mile SSW
W255	CAEDF0000126742	1/2 - 1 Mile NNE
V256	CAEDF0000062581	1/2 - 1 Mile NNE
R257	CAUSGSN00017558	1/2 - 1 Mile SSW
R258	CAEDF0000035041	1/2 - 1 Mile SSW
V259	CAEDF0000082019	1/2 - 1 Mile NNE
X260	CAEDF0000142076	1/2 - 1 Mile SSW
X261	CAEDF0000093467	1/2 - 1 Mile SSW
Y262	CADDW0000021303	1/2 - 1 Mile WNW
X263	CAEDF0000040735	1/2 - 1 Mile SSW
X264	CAEDF0000037193	1/2 - 1 Mile SSW
Z265	CAEDF0000075805	1/2 - 1 Mile ESE
Z266	CAEDF0000125915	1/2 - 1 Mile ESE
Z267	CAEDF0000098044	1/2 - 1 Mile ESE
Z268	CAEDF0000127216	1/2 - 1 Mile ESE
Z269	CAEDF0000132784	1/2 - 1 Mile ESE
Z270	CAEDF0000031285	1/2 - 1 Mile ESE
Z271	CAEDF0000058274	1/2 - 1 Mile ESE
Z272	CAEDF0000000737	1/2 - 1 Mile ESE
AA273	5231	1/2 - 1 Mile NW
AA274	5232	1/2 - 1 Mile NW
Y275	5255	1/2 - 1 Mile WNW
AB276	CAEDF0000009958	1/2 - 1 Mile ENE
AB277	CAEDF0000059370	1/2 - 1 Mile ENE
AB278	CAEDF0000107245	1/2 - 1 Mile ENE
AB279	CAEDF0000049578	1/2 - 1 Mile ENE
AB280	CAEDF0000104036	1/2 - 1 Mile ENE
AB281	CAEDF0000049468	1/2 - 1 Mile ENE
AB282	CAEDF0000074186	1/2 - 1 Mile ENE
AB283	CAEDF0000124172	1/2 - 1 Mile ENE
AB284	CAEDF0000122592	1/2 - 1 Mile ENE
AB285	CAEDF0000098718	1/2 - 1 Mile ENE
AB286	CAEDF0000037405	1/2 - 1 Mile ENE
AB289	CAEDF0000055516	1/2 - 1 Mile ENE
AB290	CAEDF0000137357	1/2 - 1 Mile ENE
AB291	CAEDF0000112875	1/2 - 1 Mile ENE
AB292	CAEDF0000101936	1/2 - 1 Mile ENE
AB293	CAEDF0000140645	1/2 - 1 Mile ENE
AA294	CAEDF0000142301	1/2 - 1 Mile NW
AA295	CAEDF0000136656	1/2 - 1 Mile NW
AB296	CAEDF0000117141	1/2 - 1 Mile ENE

## GEOCHECK® - PHYSICAL SETTING SOURCE SUMMARY

### STATE DATABASE WELL INFORMATION

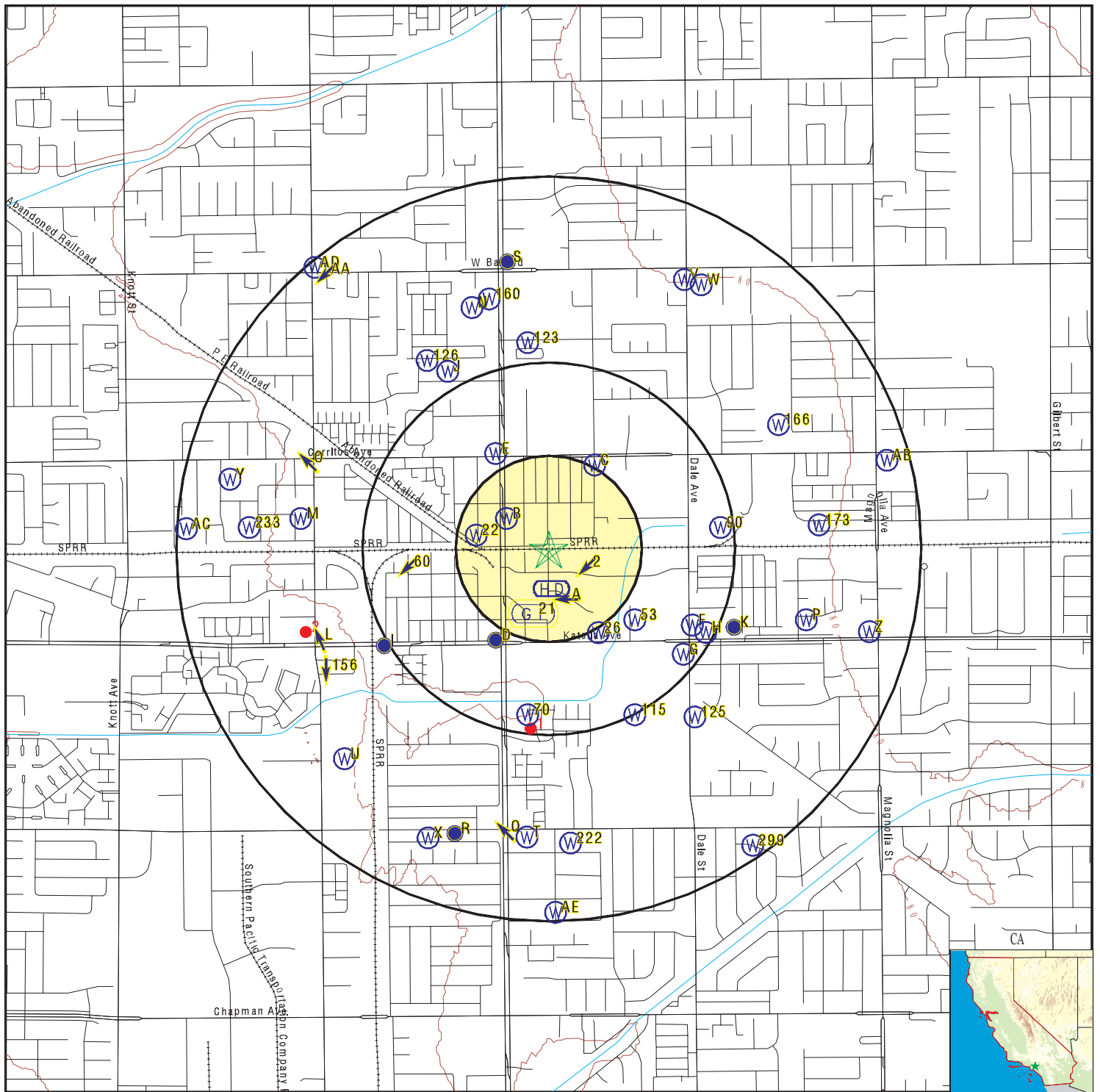
MAP ID	WELL ID	LOCATION FROM TP
AA297	CAEDF0000117793	1/2 - 1 Mile NW
AA298	CAEDF0000065245	1/2 - 1 Mile NW
299	5262	1/2 - 1 Mile SE
AA300	CAEDF0000133744	1/2 - 1 Mile NW
AA301	CAEDF0000059378	1/2 - 1 Mile NW
AC302	CAEDF0000084178	1/2 - 1 Mile West
AA303	CAEDF0000101319	1/2 - 1 Mile NW
AA304	CAEDF0000063534	1/2 - 1 Mile NW
AA305	CAEDF0000123455	1/2 - 1 Mile NW
AD306	CAEDF0000122654	1/2 - 1 Mile NW
AC307	CAEDF0000103411	1/2 - 1 Mile West
AC308	CAEDF0000123304	1/2 - 1 Mile West
AC309	CAEDF0000031223	1/2 - 1 Mile West
AE310	CADDW0000016333	1/2 - 1 Mile South
AE311	CADDW0000016518	1/2 - 1 Mile South
AC312	CAEDF0000076806	1/2 - 1 Mile West
AD313	CAEDF0000041071	1/2 - 1 Mile NW
AD314	CAEDF0000074320	1/2 - 1 Mile NW
AD315	CAEDF0000119485	1/2 - 1 Mile NW
AC316	CAEDF0000040694	1/2 - 1 Mile West
AD317	CAEDF0000143152	1/2 - 1 Mile NW
AD318	CAEDF0000141240	1/2 - 1 Mile NW
AB319	CAEDF0000111894	1/2 - 1 Mile ENE

### OTHER STATE DATABASE INFORMATION

### STATE OIL/GAS WELL INFORMATION

MAP ID	WELL ID	LOCATION FROM TP
1	CAOG14000006330	1/4 - 1/2 Mile South
2	CAOG14000006099	1/2 - 1 Mile WSW

# PHYSICAL SETTING SOURCE MAP - 6680025.2s



- County Boundary
- Major Roads
- Contour Lines
- Earthquake Fault Lines
- Earthquake epicenter, Richter 5 or greater
- Water Wells
- Public Water Supply Wells
- Cluster of Multiple Icons

- Groundwater Flow Direction
- Indeterminate Groundwater Flow at Location
- Groundwater Flow Varies at Location
- Closest Hydrogeological Data
- Oil, gas or related wells

SITE NAME: City of Stanton Town Center Specific Plan Project  
 ADDRESS: Katella Avenue/Cerritos Avenue  
 Stanton CA 90680  
 LAT/LONG: 33.806566 / 117.991019

CLIENT: Psomas  
 CONTACT: Janet Powell  
 INQUIRY #: 6680025.2s  
 DATE: September 27, 2021 6:49 pm

## GEOCHECK® - PHYSICAL SETTING SOURCE MAP FINDINGS

Map ID  
Direction  
Distance  
Elevation

Database EDR ID Number

<b>A1 SSE 0 - 1/8 Mile Lower</b>	Site ID:	083001617T	<b>AQUIFLOW</b>	<b>69467</b>
	Groundwater Flow:	W		
	Shallow Water Depth:	Not Reported		
	Deep Water Depth:	Not Reported		
	Average Water Depth:	Not Reported		
	Date:	03/16/1990		
<b>2 ESE 0 - 1/8 Mile Higher</b>	Site ID:	083002446T	<b>AQUIFLOW</b>	<b>34287</b>
	Groundwater Flow:	SW		
	Shallow Water Depth:	20.17		
	Deep Water Depth:	21.68		
	Average Water Depth:	Not Reported		
	Date:	07/12/1995		
<b>A3 SSE 0 - 1/8 Mile Lower</b>	Site ID:	083000891T	<b>AQUIFLOW</b>	<b>69466</b>
	Groundwater Flow:	W		
	Shallow Water Depth:	Not Reported		
	Deep Water Depth:	Not Reported		
	Average Water Depth:	Not Reported		
	Date:	03/16/1990		
<b>B4 WNW 1/8 - 1/4 Mile Higher</b>	Site ID:		<b>CA WELLS</b>	<b>CAEDF0000124694</b>
	Groundwater Flow:			
	Shallow Water Depth:			
	Deep Water Depth:			
	Average Water Depth:			
	Date:			
<b>A5 SSE 1/8 - 1/4 Mile Lower</b>	Site ID:		<b>CA WELLS</b>	<b>CAEDF0000088203</b>
	Groundwater Flow:			
	Shallow Water Depth:			
	Deep Water Depth:			
	Average Water Depth:			
	Date:			
<b>A6 SSE 1/8 - 1/4 Mile Lower</b>	Site ID:		<b>CA WELLS</b>	<b>CAEDF0000043060</b>
	Groundwater Flow:			
	Shallow Water Depth:			
	Deep Water Depth:			
	Average Water Depth:			
	Date:			
<b>B7 WNW 1/8 - 1/4 Mile Higher</b>	Site ID:		<b>CA WELLS</b>	<b>CAEDF0000122086</b>
	Groundwater Flow:			
	Shallow Water Depth:			
	Deep Water Depth:			
	Average Water Depth:			
	Date:			
<b>B8 NW 1/8 - 1/4 Mile Higher</b>	Site ID:		<b>CA WELLS</b>	<b>CAEDF0000075726</b>
	Groundwater Flow:			
	Shallow Water Depth:			
	Deep Water Depth:			
	Average Water Depth:			
	Date:			

## GEOCHECK® - PHYSICAL SETTING SOURCE MAP FINDINGS

Map ID  
Direction  
Distance  
Elevation

Database

EDR ID Number

**B9**  
**WNW**  
**1/8 - 1/4 Mile**  
**Higher**

CA WELLS

CAEDF0000071442

**B10**  
**NW**  
**1/8 - 1/4 Mile**  
**Higher**

CA WELLS

CAEDF0000137926

**A11**  
**SSE**  
**1/8 - 1/4 Mile**  
**Lower**

CA WELLS

CAEDF0000003019

**B12**  
**NW**  
**1/8 - 1/4 Mile**  
**Higher**

CA WELLS

CAEDF0000081877

**B13**  
**NW**  
**1/8 - 1/4 Mile**  
**Higher**

CA WELLS

CAEDF0000118792

**A14**  
**SSE**  
**1/8 - 1/4 Mile**  
**Lower**

CA WELLS

CAEDF0000029629

**B15**  
**WNW**  
**1/8 - 1/4 Mile**  
**Higher**

CA WELLS

CAEDF0000007938

**A16**  
**SSE**  
**1/8 - 1/4 Mile**  
**Lower**

CA WELLS

CAEDF0000009072

**A17**  
**SSE**  
**1/8 - 1/4 Mile**  
**Lower**

CA WELLS

CAEDF0000066790

## GEOCHECK® - PHYSICAL SETTING SOURCE MAP FINDINGS

Map ID  
Direction  
Distance  
Elevation

Database      EDR ID Number

**A18**  
**SSE**  
**1/8 - 1/4 Mile**  
**Lower**

**CA WELLS      CAEDF0000129306**

**A19**  
**SSE**  
**1/8 - 1/4 Mile**  
**Lower**

**CA WELLS      CAEDF0000086998**

**A20**  
**South**  
**1/8 - 1/4 Mile**  
**Lower**

**CA WELLS      CAEDF0000002947**

**21**  
**SSW**  
**1/8 - 1/4 Mile**  
**Lower**

Site ID:                      083000743T  
Groundwater Flow:        Not Reported  
Shallow Water Depth:     15  
Deep Water Depth:        16  
Average Water Depth:     Not Reported  
Date:                        07/05/1996

**AQUIFLOW      67212**

**22**  
**West**  
**1/8 - 1/4 Mile**  
**Lower**

**CA WELLS      CAEDF0000040197**

**C23**  
**NNE**  
**1/8 - 1/4 Mile**  
**Higher**

**CA WELLS      5258**

Seq:                        5258  
Frds no:                    3010022026  
District:                    08  
System no:                3010022  
Source nam:                CLAIR 03  
Latitude:                  334834.4  
Precision:                2  
Comment 1:                Not Reported  
Comment 3:                Not Reported  
Comment 5:                Not Reported  
Comment 7:                Not Reported

Prim sta c:                04S/11W-24M01 S  
County:                    30  
User id:                    TEE  
Water type:                G  
Station ty:                WELL/AMBNT/MUN/INTAKE/SUPPLY  
Longitude:                1175917.8  
Status:                    AU  
Comment 2:                Not Reported  
Comment 4:                Not Reported  
Comment 6:                Not Reported

System no:                3010022  
Hqname:                    SOUTHERN CALIF WATER CO  
City:                        ANAHEIM  
Zip:                        92801  
Pop serv:                84737  
Area serve:                LOS ALAMITOS

System nam:              Southern Calif Wc - West Orange  
Address:                  1920 W. CORPORATE WAY  
State:                      CA  
Zip ext:                    Not Reported  
Connection:                25347

# GEOCHECK® - PHYSICAL SETTING SOURCE MAP FINDINGS

Map ID  
Direction  
Distance  
Elevation

Database EDR ID Number

**C24**  
**NNE**  
**1/4 - 1/2 Mile**  
**Higher**

**CA WELLS CADDW0000022016**

**D25**  
**SSW**  
**1/4 - 1/2 Mile**  
**Lower**

**CA WELLS CAEDF0000081743**

**26**  
**SSE**  
**1/4 - 1/2 Mile**  
**Lower**

**CA WELLS CAEDF0000114951**

**C27**  
**NE**  
**1/4 - 1/2 Mile**  
**Higher**

**CA WELLS CADDW0000020601**

**D28**  
**SSW**  
**1/4 - 1/2 Mile**  
**Lower**

**CA WELLS CAEDF0000092343**

**C29**  
**NNE**  
**1/4 - 1/2 Mile**  
**Higher**

**CA WELLS 5259**

Seq: 5259  
Frds no: 3010022025  
District: 08  
System no: 3010022  
Source nam: CLAIR 04  
Latitude: 334837.5  
Precision: 8  
Comment 1: Not Reported  
Comment 3: Not Reported  
Comment 5: Not Reported  
Comment 7: Not Reported

Prim sta c: 04S/11W-24M02 S  
County: 30  
User id: TEE  
Water type: G  
Station ty: WELL/AMBNT/MUN/INTAKE/SUPPLY  
Longitude: 1175919.2  
Status: AU  
Comment 2: Not Reported  
Comment 4: Not Reported  
Comment 6: Not Reported

System no: 3010022  
Hqname: SOUTHERN CALIF WATER CO  
City: ANAHEIM  
Zip: 92801  
Pop serv: 84737  
Area serve: LOS ALAMITOS

System nam: Southern Calif Wc - West Orange  
Address: 1920 W. CORPORATE WAY  
State: CA  
Zip ext: Not Reported  
Connection: 25347

Sample date: 22-APR-16  
Chemical: PERCHLORATE  
Dir: 4.

Finding: 5.1  
Report units: UG/L

Sample date: 08-MAR-16  
Chemical: PERCHLORATE

Finding: 5.8  
Report units: UG/L



## GEOCHECK® - PHYSICAL SETTING SOURCE MAP FINDINGS

Dir:	4.		
Sample date:	08-MAR-16	Finding:	5.7
Chemical:	PERCHLORATE	Report units:	UG/L
Dir:	4.		
Sample date:	07-MAR-16	Finding:	5.4
Chemical:	NITRATE (AS N)	Report units:	MG/L
Dir:	0.4		
Sample date:	17-FEB-16	Finding:	5.3
Chemical:	PERCHLORATE	Report units:	UG/L
Dir:	4.		
Sample date:	17-FEB-16	Finding:	5.73
Chemical:	NITRATE (AS N)	Report units:	MG/L
Dir:	0.4		
Sample date:	17-FEB-16	Finding:	5.73
Chemical:	NITRATE + NITRITE (AS N)	Report units:	MG/L
Dir:	0.4		
Sample date:	01-FEB-16	Finding:	5.6
Chemical:	NITRATE (AS N)	Report units:	MG/L
Dir:	0.4		
Sample date:	11-JAN-16	Finding:	6.2
Chemical:	NITRATE (AS N)	Report units:	MG/L
Dir:	0.4		
Sample date:	07-DEC-15	Finding:	5.4
Chemical:	NITRATE (AS N)	Report units:	MG/L
Dir:	0.4		
Sample date:	07-DEC-15	Finding:	0.2
Chemical:	AMMONIA (NH3-N)	Report units:	MG/L
Dir:	0.		
Sample date:	09-NOV-15	Finding:	0.25
Chemical:	TOTAL TRIHALOMETHANES	Report units:	UG/L
Dir:	0.		
Sample date:	09-NOV-15	Finding:	5.88
Chemical:	NITRATE + NITRITE (AS N)	Report units:	MG/L
Dir:	0.4		
Sample date:	09-NOV-15	Finding:	26.02
Chemical:	NITRATE (AS NO3)	Report units:	MG/L
Dir:	2.		
Sample date:	05-OCT-15	Finding:	5.5
Chemical:	NITRATE (AS N)	Report units:	MG/L
Dir:	0.4		
Sample date:	01-SEP-15	Finding:	5.3
Chemical:	NITRATE (AS N)	Report units:	MG/L
Dir:	0.4		
Sample date:	05-AUG-15	Finding:	904.
Chemical:	SPECIFIC CONDUCTANCE	Report units:	US
Dir:	0.		

## GEOCHECK® - PHYSICAL SETTING SOURCE MAP FINDINGS

Sample date:	05-AUG-15	Finding:	7.9
Chemical:	PH, LABORATORY	Report units:	Not Reported
Dir:	0.		
Sample date:	05-AUG-15	Finding:	191.
Chemical:	ALKALINITY (TOTAL) AS CaCO <sub>3</sub>	Report units:	MG/L
Dir:	0.		
Sample date:	05-AUG-15	Finding:	191.
Chemical:	BICARBONATE ALKALINITY	Report units:	MG/L
Dir:	0.		
Sample date:	05-AUG-15	Finding:	380.
Chemical:	HARDNESS (TOTAL) AS CaCO <sub>3</sub>	Report units:	MG/L
Dir:	0.		
Sample date:	05-AUG-15	Finding:	118.
Chemical:	CALCIUM	Report units:	MG/L
Dir:	0.		
Sample date:	05-AUG-15	Finding:	21.
Chemical:	MAGNESIUM	Report units:	MG/L
Dir:	0.		
Sample date:	05-AUG-15	Finding:	52.1
Chemical:	SODIUM	Report units:	MG/L
Dir:	0.		
Sample date:	05-AUG-15	Finding:	4.2
Chemical:	POTASSIUM	Report units:	MG/L
Dir:	0.		
Sample date:	05-AUG-15	Finding:	71.9
Chemical:	CHLORIDE	Report units:	MG/L
Dir:	0.		
Sample date:	05-AUG-15	Finding:	154.
Chemical:	SULFATE	Report units:	MG/L
Dir:	0.5		
Sample date:	05-AUG-15	Finding:	0.47
Chemical:	FLUORIDE (F) (NATURAL-SOURCE)	Report units:	MG/L
Dir:	0.1		
Sample date:	05-AUG-15	Finding:	3.9
Chemical:	VANADIUM	Report units:	UG/L
Dir:	3.		
Sample date:	05-AUG-15	Finding:	592.
Chemical:	TOTAL DISSOLVED SOLIDS	Report units:	MG/L
Dir:	0.		
Sample date:	05-AUG-15	Finding:	26.1
Chemical:	NITRATE (AS NO <sub>3</sub> )	Report units:	MG/L
Dir:	2.		
Sample date:	05-AUG-15	Finding:	0.25
Chemical:	TOTAL TRIHALOMETHANES	Report units:	UG/L
Dir:	0.		
Sample date:	05-AUG-15	Finding:	0.17
Chemical:	BROMIDE	Report units:	MG/L

## GEOCHECK® - PHYSICAL SETTING SOURCE MAP FINDINGS

Dir:	0.		
Sample date:	05-AUG-15	Finding:	5900.
Chemical:	NITRATE + NITRITE (AS N)	Report units:	MG/L
Dir:	0.4		
Sample date:	05-AUG-15	Finding:	4.6
Chemical:	PERCHLORATE	Report units:	UG/L
Dir:	4.		
Sample date:	12-MAY-15	Finding:	5600.
Chemical:	NITRATE + NITRITE (AS N)	Report units:	MG/L
Dir:	0.4		
Sample date:	12-MAY-15	Finding:	24.8
Chemical:	NITRATE (AS NO3)	Report units:	MG/L
Dir:	2.		
Sample date:	12-MAY-15	Finding:	4.3
Chemical:	PERCHLORATE	Report units:	UG/L
Dir:	4.		
Sample date:	04-FEB-15	Finding:	0.25
Chemical:	TOTAL TRIHALOMETHANES	Report units:	UG/L
Dir:	0.		
Sample date:	04-FEB-15	Finding:	4.5
Chemical:	PERCHLORATE	Report units:	UG/L
Dir:	4.		
Sample date:	04-FEB-15	Finding:	5480.
Chemical:	NITRATE + NITRITE (AS N)	Report units:	MG/L
Dir:	0.4		
Sample date:	04-FEB-15	Finding:	24.3
Chemical:	NITRATE (AS NO3)	Report units:	MG/L
Dir:	2.		
Sample date:	26-JAN-15	Finding:	110.
Chemical:	CALCIUM	Report units:	MG/L
Dir:	0.		
Sample date:	26-JAN-15	Finding:	19.
Chemical:	MAGNESIUM	Report units:	MG/L
Dir:	0.		
Sample date:	26-JAN-15	Finding:	340.
Chemical:	HARDNESS (TOTAL) AS CaCO3	Report units:	MG/L
Dir:	0.		
Sample date:	26-JAN-15	Finding:	540.
Chemical:	TOTAL DISSOLVED SOLIDS	Report units:	MG/L
Dir:	0.		
Sample date:	04-NOV-14	Finding:	4.9
Chemical:	PERCHLORATE	Report units:	UG/L
Dir:	4.		
Sample date:	03-SEP-14	Finding:	4.3
Chemical:	PERCHLORATE	Report units:	UG/L
Dir:	4.		

## GEOCHECK® - PHYSICAL SETTING SOURCE MAP FINDINGS

Sample date:	03-SEP-14	Finding:	4.2
Chemical:	PERCHLORATE	Report units:	UG/L
Dir:	4.		
Sample date:	12-AUG-14	Finding:	4.72
Chemical:	PERCHLORATE	Report units:	UG/L
Dir:	4.		
Sample date:	12-AUG-14	Finding:	2.5
Chemical:	CHROMIUM, HEXAVALENT	Report units:	UG/L
Dir:	1.		
Sample date:	21-MAY-14	Finding:	4.8
Chemical:	PERCHLORATE	Report units:	UG/L
Dir:	4.		
Sample date:	07-APR-14	Finding:	5200.
Chemical:	NITRATE + NITRITE (AS N)	Report units:	MG/L
Dir:	0.4		
Sample date:	04-MAR-14	Finding:	2.11
Chemical:	GROSS ALPHA COUNTING ERROR	Report units:	PCI/L
Dir:	0.		
Sample date:	04-MAR-14	Finding:	8.8e-002
Chemical:	RADIUM 228	Report units:	PCI/L
Dir:	1.		
Sample date:	04-MAR-14	Finding:	0.679
Chemical:	RADIUM 228 COUNTING ERROR	Report units:	PCI/L
Dir:	0.		
Sample date:	04-MAR-14	Finding:	7.67
Chemical:	URANIUM (PCI/L)	Report units:	PCI/L
Dir:	1.		
Sample date:	04-MAR-14	Finding:	1.68
Chemical:	URANIUM COUNTING ERROR	Report units:	PCI/L
Dir:	0.		
Sample date:	04-MAR-14	Finding:	1.11
Chemical:	GROSS ALPHA MDA95	Report units:	PCI/L
Dir:	0.		
Sample date:	04-MAR-14	Finding:	0.3
Chemical:	URANIUM MDA95	Report units:	PCI/L
Dir:	0.		
Sample date:	04-MAR-14	Finding:	0.25
Chemical:	RADIUM 228 MDA95	Report units:	PCI/L
Dir:	0.		
Sample date:	04-MAR-14	Finding:	8.6e-002
Chemical:	RA-226 FOR CWS OR TOTAL RA FOR NTNC BY 903.0		
Report units:	PCI/L	Dir:	0.
Sample date:	04-MAR-14	Finding:	0.126
Chemical:	RA-226 OR TOTAL RA BY 903.0 C.E.	Report units:	PCI/L
Dir:	0.		
Sample date:	04-MAR-14	Finding:	0.418
Chemical:	RADIUM, TOTAL, MDA95-NTNC ONLY, BY 903.0		

## GEOCHECK® - PHYSICAL SETTING SOURCE MAP FINDINGS

Report units:	PCI/L	Dlr:	0.
Sample date:	04-MAR-14	Finding:	7.45
Chemical:	GROSS ALPHA	Report units:	PCI/L
Dlr:	3.		
Sample date:	04-MAR-14	Finding:	4180.
Chemical:	NITRATE + NITRITE (AS N)	Report units:	MG/L
Dlr:	0.4		
Sample date:	04-MAR-14	Finding:	510.
Chemical:	TOTAL DISSOLVED SOLIDS	Report units:	MG/L
Dlr:	0.		
Sample date:	04-MAR-14	Finding:	15.
Chemical:	MAGNESIUM	Report units:	MG/L
Dlr:	0.		
Sample date:	04-MAR-14	Finding:	87.
Chemical:	CALCIUM	Report units:	MG/L
Dlr:	0.		
Sample date:	04-MAR-14	Finding:	7.87
Chemical:	PH, LABORATORY	Report units:	Not Reported
Dlr:	0.		
Sample date:	04-MAR-14	Finding:	280.
Chemical:	HARDNESS (TOTAL) AS CaCO <sub>3</sub>	Report units:	MG/L
Dlr:	0.		
Sample date:	29-OCT-13	Finding:	0.25
Chemical:	TOTAL TRIHALOMETHANES	Report units:	UG/L
Dlr:	0.		
Sample date:	29-OCT-13	Finding:	4.5
Chemical:	PERCHLORATE	Report units:	UG/L
Dlr:	4.		
Sample date:	04-SEP-13	Finding:	4.8
Chemical:	NITRATE (AS NO <sub>3</sub> )	Report units:	MG/L
Dlr:	2.		
Sample date:	20-AUG-13	Finding:	4.8
Chemical:	PERCHLORATE	Report units:	UG/L
Dlr:	4.		
Sample date:	20-AUG-13	Finding:	0.25
Chemical:	TOTAL TRIHALOMETHANES	Report units:	UG/L
Dlr:	0.		
Sample date:	06-MAY-13	Finding:	4.7
Chemical:	NITRATE (AS NO <sub>3</sub> )	Report units:	MG/L
Dlr:	2.		
Sample date:	01-APR-13	Finding:	4.7
Chemical:	NITRATE (AS NO <sub>3</sub> )	Report units:	MG/L
Dlr:	2.		
Sample date:	13-MAR-13	Finding:	3730.
Chemical:	NITRATE + NITRITE (AS N)	Report units:	MG/L
Dlr:	0.4		

## GEOCHECK® - PHYSICAL SETTING SOURCE MAP FINDINGS

Sample date:	04-MAR-13	Finding:	4.6
Chemical:	NITRATE (AS NO3)	Report units:	MG/L
Dir:	2.		
Sample date:	04-FEB-13	Finding:	4.6
Chemical:	NITRATE (AS NO3)	Report units:	MG/L
Dir:	2.		
Sample date:	14-JAN-13	Finding:	560.
Chemical:	TOTAL DISSOLVED SOLIDS	Report units:	MG/L
Dir:	0.		
Sample date:	14-JAN-13	Finding:	20.
Chemical:	MAGNESIUM	Report units:	MG/L
Dir:	0.		
Sample date:	14-JAN-13	Finding:	110.
Chemical:	CALCIUM	Report units:	MG/L
Dir:	0.		
Sample date:	14-JAN-13	Finding:	360.
Chemical:	HARDNESS (TOTAL) AS CaCO3	Report units:	MG/L
Dir:	0.		
Sample date:	14-JAN-13	Finding:	7.62
Chemical:	PH, LABORATORY	Report units:	Not Reported
Dir:	0.		
Sample date:	09-JAN-13	Finding:	4.7
Chemical:	NITRATE (AS NO3)	Report units:	MG/L
Dir:	2.		
Sample date:	07-NOV-12	Finding:	5.1
Chemical:	PERCHLORATE	Report units:	UG/L
Dir:	4.		
Sample date:	07-NOV-12	Finding:	0.25
Chemical:	TOTAL TRIHALOMETHANES	Report units:	UG/L
Dir:	0.		
Sample date:	01-NOV-12	Finding:	5.2
Chemical:	NITRATE (AS NO3)	Report units:	MG/L
Dir:	2.		
Sample date:	01-OCT-12	Finding:	4.8
Chemical:	NITRATE (AS NO3)	Report units:	MG/L
Dir:	2.		
Sample date:	11-SEP-12	Finding:	4480.
Chemical:	NITRATE + NITRITE (AS N)	Report units:	MG/L
Dir:	0.4		
Sample date:	11-SEP-12	Finding:	1.93
Chemical:	GROSS ALPHA COUNTING ERROR	Report units:	PCI/L
Dir:	0.		
Sample date:	11-SEP-12	Finding:	9.71
Chemical:	URANIUM (PCI/L)	Report units:	PCI/L
Dir:	1.		
Sample date:	11-SEP-12	Finding:	1.08
Chemical:	URANIUM COUNTING ERROR	Report units:	PCI/L

## GEOCHECK® - PHYSICAL SETTING SOURCE MAP FINDINGS

Dir:	0.		
Sample date:	11-SEP-12	Finding:	0.15
Chemical:	BROMIDE	Report units:	MG/L
Dir:	0.		
Sample date:	11-SEP-12	Finding:	0.25
Chemical:	TOTAL TRIHALOMETHANES	Report units:	UG/L
Dir:	0.		
Sample date:	11-SEP-12	Finding:	4.5
Chemical:	VANADIUM	Report units:	UG/L
Dir:	3.		
Sample date:	11-SEP-12	Finding:	570.
Chemical:	TOTAL DISSOLVED SOLIDS	Report units:	MG/L
Dir:	0.		
Sample date:	11-SEP-12	Finding:	2.1
Chemical:	CHROMIUM, HEXAVALENT	Report units:	UG/L
Dir:	1.		
Sample date:	11-SEP-12	Finding:	120.
Chemical:	BORON	Report units:	UG/L
Dir:	100.		
Sample date:	11-SEP-12	Finding:	2.3
Chemical:	ARSENIC	Report units:	UG/L
Dir:	2.		
Sample date:	11-SEP-12	Finding:	0.44
Chemical:	FLUORIDE (F) (NATURAL-SOURCE)	Report units:	MG/L
Dir:	0.1		
Sample date:	11-SEP-12	Finding:	154.
Chemical:	SULFATE	Report units:	MG/L
Dir:	0.5		
Sample date:	11-SEP-12	Finding:	73.4
Chemical:	CHLORIDE	Report units:	MG/L
Dir:	0.		
Sample date:	11-SEP-12	Finding:	4.2
Chemical:	POTASSIUM	Report units:	MG/L
Dir:	0.		
Sample date:	11-SEP-12	Finding:	54.6
Chemical:	SODIUM	Report units:	MG/L
Dir:	0.		
Sample date:	11-SEP-12	Finding:	18.6
Chemical:	MAGNESIUM	Report units:	MG/L
Dir:	0.		
Sample date:	11-SEP-12	Finding:	103.
Chemical:	CALCIUM	Report units:	MG/L
Dir:	0.		
Sample date:	11-SEP-12	Finding:	335.
Chemical:	HARDNESS (TOTAL) AS CaCO <sub>3</sub>	Report units:	MG/L
Dir:	0.		

## GEOCHECK® - PHYSICAL SETTING SOURCE MAP FINDINGS

Sample date:	11-SEP-12	Finding:	237.
Chemical:	BICARBONATE ALKALINITY	Report units:	MG/L
Dir:	0.		
Sample date:	11-SEP-12	Finding:	194.
Chemical:	ALKALINITY (TOTAL) AS CaCO3	Report units:	MG/L
Dir:	0.		
Sample date:	11-SEP-12	Finding:	8.
Chemical:	PH, LABORATORY	Report units:	Not Reported
Dir:	0.		
Sample date:	11-SEP-12	Finding:	917.
Chemical:	SPECIFIC CONDUCTANCE	Report units:	US
Dir:	0.		
Sample date:	04-SEP-12	Finding:	4.3
Chemical:	NITRATE (AS NO3)	Report units:	MG/L
Dir:	2.		
Sample date:	06-AUG-12	Finding:	4.3
Chemical:	NITRATE (AS NO3)	Report units:	MG/L
Dir:	2.		
Sample date:	06-AUG-12	Finding:	540.
Chemical:	TOTAL DISSOLVED SOLIDS	Report units:	MG/L
Dir:	0.		
Sample date:	06-AUG-12	Finding:	360.
Chemical:	HARDNESS (TOTAL) AS CaCO3	Report units:	MG/L
Dir:	0.		
Sample date:	15-MAY-12	Finding:	4300.
Chemical:	NITRATE + NITRITE (AS N)	Report units:	MG/L
Dir:	0.4		
Sample date:	15-MAY-12	Finding:	4.4
Chemical:	PERCHLORATE	Report units:	UG/L
Dir:	4.		
Sample date:	15-MAY-12	Finding:	9.48
Chemical:	GROSS ALPHA	Report units:	PCI/L
Dir:	3.		
Sample date:	15-MAY-12	Finding:	2.75
Chemical:	GROSS ALPHA COUNTING ERROR	Report units:	PCI/L
Dir:	0.		
Sample date:	15-MAY-12	Finding:	0.407
Chemical:	RADIUM 228 COUNTING ERROR	Report units:	PCI/L
Dir:	0.		
Sample date:	15-MAY-12	Finding:	1.65
Chemical:	GROSS ALPHA MDA95	Report units:	PCI/L
Dir:	0.		
Sample date:	15-MAY-12	Finding:	0.2
Chemical:	RADIUM 228 MDA95	Report units:	PCI/L
Dir:	0.		
Sample date:	15-MAY-12	Finding:	0.396
Chemical:	RA-226 FOR CWS OR TOTAL RA FOR NTNC BY 903.0		



## GEOCHECK® - PHYSICAL SETTING SOURCE MAP FINDINGS

Report units:	PCI/L	Dlr:	0.
Sample date:	15-MAY-12	Finding:	0.29
Chemical:	RA-226 OR TOTAL RA BY 903.0 C.E.	Report units:	PCI/L
Dlr:	0.		
Sample date:	15-MAY-12	Finding:	0.439
Chemical:	RADIUM, TOTAL, MDA95-NTNC ONLY, BY 903.0	Dlr:	0.
Report units:	PCI/L		
Sample date:	15-MAY-12	Finding:	2.2
Chemical:	CHROMIUM (TOTAL)	Report units:	UG/L
Dlr:	10.		
Sample date:	15-MAY-12	Finding:	1.9
Chemical:	CHROMIUM, HEXAVALENT	Report units:	UG/L
Dlr:	1.		
Sample date:	15-MAY-12	Finding:	79.
Chemical:	BARIUM	Report units:	UG/L
Dlr:	100.		
Sample date:	15-MAY-12	Finding:	0.48
Chemical:	FLUORIDE (F) (NATURAL-SOURCE)	Report units:	MG/L
Dlr:	0.1		
Sample date:	15-MAY-12	Finding:	160.
Chemical:	SULFATE	Report units:	MG/L
Dlr:	0.5		
Sample date:	15-MAY-12	Finding:	80.
Chemical:	CHLORIDE	Report units:	MG/L
Dlr:	0.		
Sample date:	15-MAY-12	Finding:	4.5
Chemical:	POTASSIUM	Report units:	MG/L
Dlr:	0.		
Sample date:	15-MAY-12	Finding:	62.
Chemical:	SODIUM	Report units:	MG/L
Dlr:	0.		
Sample date:	15-MAY-12	Finding:	20.
Chemical:	MAGNESIUM	Report units:	MG/L
Dlr:	0.		
Sample date:	15-MAY-12	Finding:	120.
Chemical:	CALCIUM	Report units:	MG/L
Dlr:	0.		
Sample date:	15-MAY-12	Finding:	370.
Chemical:	HARDNESS (TOTAL) AS CaCO <sub>3</sub>	Report units:	MG/L
Dlr:	0.		
Sample date:	15-MAY-12	Finding:	180.
Chemical:	BICARBONATE ALKALINITY	Report units:	MG/L
Dlr:	0.		
Sample date:	15-MAY-12	Finding:	180.
Chemical:	ALKALINITY (TOTAL) AS CaCO <sub>3</sub>	Report units:	MG/L
Dlr:	0.		

## GEOCHECK® - PHYSICAL SETTING SOURCE MAP FINDINGS

Sample date:	15-MAY-12	Finding:	8.13
Chemical:	PH, LABORATORY	Report units:	Not Reported
Dlr:	0.		

Sample date:	15-MAY-12	Finding:	13.
Chemical:	AGGRSSIVE INDEX (CORROSIVITY)	Report units:	Not Reported
Dlr:	0.		

Sample date:	15-MAY-12	Finding:	860.
Chemical:	SPECIFIC CONDUCTANCE	Report units:	US
Dlr:	0.		

Sample date:	15-MAY-12	Finding:	630.
Chemical:	TOTAL DISSOLVED SOLIDS	Report units:	MG/L
Dlr:	0.		

**D30**  
**SSW**  
**1/4 - 1/2 Mile**  
**Lower**

**CA WELLS      CAEDF0000064936**

**D31**  
**SSW**  
**1/4 - 1/2 Mile**  
**Lower**

**CA WELLS      CAEDF0000044273**

**E32**  
**NNW**  
**1/4 - 1/2 Mile**  
**Higher**

**CA WELLS      CAEDF0000141708**

**D33**  
**SSW**  
**1/4 - 1/2 Mile**  
**Lower**

**CA WELLS      CAEDF0000105288**

**C34**  
**NE**  
**1/4 - 1/2 Mile**  
**Higher**

**CA WELLS      CADDW0000020931**

**D35**  
**SSW**  
**1/4 - 1/2 Mile**  
**Lower**

**CA WELLS      CAEDF0000123099**

**E36**  
**NNW**  
**1/4 - 1/2 Mile**  
**Higher**

**CA WELLS      CAEDF0000115108**

## GEOCHECK® - PHYSICAL SETTING SOURCE MAP FINDINGS

Map ID  
Direction  
Distance  
Elevation

Database

EDR ID Number

D37  
SSW  
1/4 - 1/2 Mile  
Lower

CA WELLS

CAEDF0000013502

D38  
SSW  
1/4 - 1/2 Mile  
Lower

CA WELLS

CAEDF0000085734

D39  
SW  
1/4 - 1/2 Mile  
Lower

CA WELLS

CAEDF0000010518

E40  
NNW  
1/4 - 1/2 Mile  
Higher

CA WELLS

CAEDF0000086102

D41  
SSW  
1/4 - 1/2 Mile  
Lower

CA WELLS

CAEDF0000133014

E42  
NNW  
1/4 - 1/2 Mile  
Higher

CA WELLS

CAEDF0000099620

E43  
NNW  
1/4 - 1/2 Mile  
Higher

CA WELLS

CAEDF0000003487

E44  
NNW  
1/4 - 1/2 Mile  
Higher

CA WELLS

CAEDF0000004825

E45  
NNW  
1/4 - 1/2 Mile  
Higher

CA WELLS

CAEDF0000139223

## GEOCHECK® - PHYSICAL SETTING SOURCE MAP FINDINGS

Map ID  
Direction  
Distance  
Elevation

Database      EDR ID Number

**E46**  
**NNW**  
**1/4 - 1/2 Mile**  
**Higher**

**CA WELLS      CAEDF0000012855**

**D47**  
**SSW**  
**1/4 - 1/2 Mile**  
**Lower**

**CA WELLS      CAEDF0000035235**

**D48**  
**SSW**  
**1/4 - 1/2 Mile**  
**Lower**

**CA WELLS      CAEDF0000074660**

**E49**  
**NNW**  
**1/4 - 1/2 Mile**  
**Higher**

**CA WELLS      CAEDF0000048106**

**E50**  
**NNW**  
**1/4 - 1/2 Mile**  
**Higher**

**CA WELLS      CAEDF0000095486**

**E51**  
**NNW**  
**1/4 - 1/2 Mile**  
**Higher**

**CA WELLS      CAEDF0000069209**

**D52**  
**SSW**  
**1/4 - 1/2 Mile**  
**Lower**

**FRDS PWS      CA3000696**

PWS ID:	CA3000696	PWS name:	TRACT 868 MUTUAL WATER CO INC.
Address:	Not Reported	Care of:	Not Reported
City:	STANTON	State:	CA
Zip:	90680	Owner:	TRACT 868 MUTUAL WATER CO INC.
Source code:	Ground water	Population:	50

PWS ID:	CA3000696	PWS type:	System Owner/Responsible Party
PWS name:	TRACT 868 MUTUAL WATER CO INC		
PWS address:	Not Reported	PWS city:	STANTON
PWS state:	CA	PWS zip:	90680
PWS ID:	CA3000696	Activity status:	Active
Date system activated:	8404	Date system deactivated:	Not Reported
Retail population:	00000090	System name:	TRACT 868 MUTUAL WATER CO INC.
System address:	TRACT 868 MUTUAL WATER CO INC		
System address:	7841 001ST ST	System city:	STANTON
System state:	CA	System zip:	90680

Population served:	Under 101 Persons	Treatment:	Untreated
--------------------	-------------------	------------	-----------

## GEOCHECK® - PHYSICAL SETTING SOURCE MAP FINDINGS

Latitude:

334809

Longitude:

1175931

53  
SE  
1/4 - 1/2 Mile  
Lower

CA WELLS

CADWR0000009111

E54  
NNW  
1/4 - 1/2 Mile  
Higher

CA WELLS

CAEDF0000126591

E55  
NNW  
1/4 - 1/2 Mile  
Higher

CA WELLS

CAEDF0000016811

D56  
SSW  
1/4 - 1/2 Mile  
Lower

CA WELLS

CAEDF0000074462

E57  
NNW  
1/4 - 1/2 Mile  
Higher

CA WELLS

CAEDF0000049310

E58  
NNW  
1/4 - 1/2 Mile  
Higher

CA WELLS

CAEDF0000132801

D59  
SW  
1/4 - 1/2 Mile  
Lower

CA WELLS

CAEDF0000050938

60  
West  
1/4 - 1/2 Mile  
Lower

Site ID: 083000702T  
Groundwater Flow: SW  
Shallow Water Depth: 16  
Deep Water Depth: 17  
Average Water Depth: Not Reported  
Date: 08/31/1995

AQUIFLOW

55053

F61  
ESE  
1/4 - 1/2 Mile  
Higher

CA WELLS

CAEDF0000033001

## GEOCHECK® - PHYSICAL SETTING SOURCE MAP FINDINGS

Map ID Direction Distance Elevation	Database	EDR ID Number
F62 ESE 1/4 - 1/2 Mile Higher	CA WELLS	CAEDF0000036333
F63 ESE 1/4 - 1/2 Mile Higher	CA WELLS	CAEDF0000014796
F64 ESE 1/4 - 1/2 Mile Higher	CA WELLS	CAEDF0000066822
F65 ESE 1/4 - 1/2 Mile Higher	CA WELLS	CAEDF0000135305
G66 SE 1/4 - 1/2 Mile Higher	CA WELLS	CAEDF0000106261
G67 SE 1/4 - 1/2 Mile Higher	CA WELLS	CAEDF0000115282
G68 SE 1/4 - 1/2 Mile Higher	CA WELLS	CAEDF0000060595
G69 SE 1/4 - 1/2 Mile Higher	CA WELLS	CAEDF0000083219
70 South 1/4 - 1/2 Mile Lower	CA WELLS	CADWR0000035336

## GEOCHECK® - PHYSICAL SETTING SOURCE MAP FINDINGS

Map ID  
Direction  
Distance  
Elevation

Database

EDR ID Number

G71  
SE  
1/4 - 1/2 Mile  
Higher

CA WELLS

CAEDF0000045013

G72  
SE  
1/4 - 1/2 Mile  
Higher

CA WELLS

CAEDF0000009106

G73  
SE  
1/4 - 1/2 Mile  
Higher

CA WELLS

CAEDF0000064717

F74  
ESE  
1/4 - 1/2 Mile  
Higher

CA WELLS

CAEDF0000129633

G75  
SE  
1/4 - 1/2 Mile  
Higher

CA WELLS

CAEDF0000084774

G76  
SE  
1/4 - 1/2 Mile  
Higher

CA WELLS

CAEDF0000083138

G77  
SE  
1/4 - 1/2 Mile  
Higher

CA WELLS

CAEDF0000142670

F78  
ESE  
1/4 - 1/2 Mile  
Higher

CA WELLS

CAEDF0000085427

F79  
ESE  
1/4 - 1/2 Mile  
Higher

CA WELLS

CAEDF0000056664

## GEOCHECK® - PHYSICAL SETTING SOURCE MAP FINDINGS

Map ID  
Direction  
Distance  
Elevation

Database

EDR ID Number

F80  
ESE  
1/4 - 1/2 Mile  
Higher

CA WELLS

CAEDF0000082123

G81  
SE  
1/4 - 1/2 Mile  
Higher

CA WELLS

CAEDF0000019760

G82  
SE  
1/4 - 1/2 Mile  
Higher

CA WELLS

CAEDF0000083950

F83  
ESE  
1/4 - 1/2 Mile  
Higher

CA WELLS

CAEDF0000119197

F84  
ESE  
1/4 - 1/2 Mile  
Higher

CA WELLS

CAEDF0000135589

G85  
SE  
1/4 - 1/2 Mile  
Higher

CA WELLS

CAEDF0000124100

F86  
ESE  
1/4 - 1/2 Mile  
Higher

CA WELLS

CAEDF0000060748

F87  
ESE  
1/4 - 1/2 Mile  
Higher

CA WELLS

CAEDF0000035297

G88  
SE  
1/4 - 1/2 Mile  
Higher

CA WELLS

CAEDF0000117661



## GEOCHECK® - PHYSICAL SETTING SOURCE MAP FINDINGS

Map ID  
Direction  
Distance  
Elevation

Database

EDR ID Number

G89  
ESE  
1/4 - 1/2 Mile  
Higher

CA WELLS

CAEDF0000054559

90  
East  
1/4 - 1/2 Mile  
Higher

CA WELLS

CADWR0000032656

H91  
ESE  
1/4 - 1/2 Mile  
Higher

CA WELLS

CAEDF0000078688

H92  
ESE  
1/4 - 1/2 Mile  
Higher

CA WELLS

CAEDF0000005642

G93  
SE  
1/4 - 1/2 Mile  
Higher

CA WELLS

CAEDF0000067319

G94  
SE  
1/4 - 1/2 Mile  
Higher

CA WELLS

CAEDF0000066180

G95  
SE  
1/4 - 1/2 Mile  
Higher

CA WELLS

CAEDF0000068229

G96  
SE  
1/4 - 1/2 Mile  
Higher

CA WELLS

CAEDF0000075015

F97  
ESE  
1/4 - 1/2 Mile  
Higher

CA WELLS

CAEDF0000132795

## GEOCHECK® - PHYSICAL SETTING SOURCE MAP FINDINGS

Map ID  
Direction  
Distance  
Elevation

Database

EDR ID Number

G98  
SE  
1/4 - 1/2 Mile  
Higher

CA WELLS

CAEDF0000051539

H99  
ESE  
1/4 - 1/2 Mile  
Higher

CA WELLS

CAEDF0000142144

H100  
ESE  
1/4 - 1/2 Mile  
Higher

CA WELLS

CAEDF0000077513

H101  
ESE  
1/4 - 1/2 Mile  
Higher

CA WELLS

CAEDF0000017270

H102  
ESE  
1/4 - 1/2 Mile  
Higher

CA WELLS

CAEDF0000116411

H103  
ESE  
1/4 - 1/2 Mile  
Higher

CA WELLS

CAEDF0000095886

H104  
ESE  
1/4 - 1/2 Mile  
Higher

CA WELLS

CAEDF0000099823

G105  
SE  
1/4 - 1/2 Mile  
Higher

CA WELLS

CAEDF0000032239

G106  
SE  
1/4 - 1/2 Mile  
Higher

CA WELLS

CAEDF0000065956

## GEOCHECK® - PHYSICAL SETTING SOURCE MAP FINDINGS

Map ID  
Direction  
Distance  
Elevation

Database      EDR ID Number

**H107**  
**ESE**  
**1/4 - 1/2 Mile**  
**Higher**

**CA WELLS      CAEDF0000038470**

**G108**  
**SE**  
**1/4 - 1/2 Mile**  
**Higher**

**CA WELLS      CAEDF0000009051**

**H109**  
**ESE**  
**1/4 - 1/2 Mile**  
**Higher**

**CA WELLS      CAEDF0000037717**

**H110**  
**ESE**  
**1/4 - 1/2 Mile**  
**Higher**

**CA WELLS      CAEDF0000061891**

**H111**  
**ESE**  
**1/4 - 1/2 Mile**  
**Higher**

**CA WELLS      CAEDF0000125297**

**H112**  
**ESE**  
**1/4 - 1/2 Mile**  
**Higher**

**CA WELLS      CAEDF0000017091**

**I113**  
**WSW**  
**1/4 - 1/2 Mile**  
**Lower**

**FED USGS      USGS40000138305**

Organization ID:	USGS-CA	Type:	Well
Organization Name:	USGS California Water Science Center	HUC:	18070201
Monitor Location:	004S011W26B001S	Drainage Area Units:	Not Reported
Description:	Not Reported	Contrib Drainage Area Unts:	Not Reported
Drainage Area:	Not Reported		
Contrib Drainage Area:	Not Reported		
Aquifer:	California Coastal Basin aquifers		
Formation Type:	Not Reported	Aquifer Type:	Not Reported
Construction Date:	Not Reported	Well Depth:	Not Reported
Well Depth Units:	Not Reported	Well Hole Depth:	131
Well Hole Depth Units:	ft		

Ground water levels, Number of Measurements:	2	Level reading date:	1977-01-13
Feet below surface:	44.30	Feet to sea level:	Not Reported
Note:	Not Reported		

Level reading date:	1977-01-13	Feet below surface:	44.30
Feet to sea level:	Not Reported	Note:	Not Reported

## GEOCHECK® - PHYSICAL SETTING SOURCE MAP FINDINGS

Map ID  
Direction  
Distance  
Elevation

Database      EDR ID Number

**H114**  
**ESE**  
**1/2 - 1 Mile**  
**Higher**

**CA WELLS      CAEDF0000001794**

**115**  
**SSE**  
**1/2 - 1 Mile**  
**Higher**

**CA WELLS      CADWR00000018391**

**J116**  
**NNW**  
**1/2 - 1 Mile**  
**Higher**

**CA WELLS      CADDW00000022151**

**I117**  
**WSW**  
**1/2 - 1 Mile**  
**Lower**

**CA WELLS      CADWR90000005606**

State Well #:                      04S11W26B001S  
Well Name:                      Not Reported  
Well Use:                      Unknown  
Well Depth:                      0

Station ID:                      6118  
Basin Name:                      Coastal Plain Of Orange County  
Well Type:                      Unknown  
Well Completion Rpt #:                      Not Reported

**K118**  
**ESE**  
**1/2 - 1 Mile**  
**Higher**

**CA WELLS      CAEDF00000005473**

**K119**  
**ESE**  
**1/2 - 1 Mile**  
**Higher**

**CA WELLS      CAEDF00000078202**

**K120**  
**ESE**  
**1/2 - 1 Mile**  
**Higher**

Site ID:                      083000685T  
Groundwater Flow:                      E, ENE  
Shallow Water Depth:                      15 ft  
Deep Water Depth:                      30 ft  
Average Water Depth:                      Not Reported  
Date:                      05/05/1993

**AQUIFLOW      69452**

**K121**  
**ESE**  
**1/2 - 1 Mile**  
**Higher**

**CA WELLS      CAEDF00000063183**

## GEOCHECK® - PHYSICAL SETTING SOURCE MAP FINDINGS

Map ID  
Direction  
Distance  
Elevation

Database EDR ID Number

**J122**  
**NNW**  
**1/2 - 1 Mile**  
**Higher**

**CA WELLS 5253**

Seq: 5253  
Frds no: 3000696003  
District: 08  
System no: 3000696  
Source nam: WELL 02  
Latitude: 334848.0  
Precision: 3  
Comment 1: 7841 1ST STREET STANTON  
Comment 3: Not Reported  
Comment 5: Not Reported  
Comment 7: Not Reported

Prim sta c: 04S/11W-23H05 S  
County: 30  
User id: TEE  
Water type: G  
Station ty: WELL/AMBNT/MUN/INTAKE  
Longitude: 1175943.0  
Status: AU  
Comment 2: Not Reported  
Comment 4: Not Reported  
Comment 6: Not Reported

System no: 3000696  
Hqname: Not Reported  
City: STANTON  
Zip: 90680  
Pop serv: 50  
Area serve: Not Reported

System nam: Tract 868 Mutual Water Co Inc.  
Address: P.O. BOX 22  
State: CA  
Zip ext: Not Reported  
Connection: 24

**123**  
**North**  
**1/2 - 1 Mile**  
**Higher**

**CA WELLS CADWR0000019528**

**J124**  
**NNW**  
**1/2 - 1 Mile**  
**Higher**

**CA WELLS CADDW0000019826**

**125**  
**SE**  
**1/2 - 1 Mile**  
**Higher**

**CA WELLS 5260**

Seq: 5260  
Frds no: 3010062008  
District: 08  
System no: 3010062  
Source nam: WELL 017 - DESTROYED  
Latitude: 334800.0  
Precision: 8  
Comment 1: Not Reported  
Comment 3: Not Reported  
Comment 5: Not Reported  
Comment 7: Not Reported

Prim sta c: 04S/11W-25K01 S  
County: 30  
User id: TEE  
Water type: G  
Station ty: WELL/AMBNT/MUN/INTAKE/SUPPLY  
Longitude: 1175900.0  
Status: DS  
Comment 2: Not Reported  
Comment 4: Not Reported  
Comment 6: Not Reported

System no: 3010062  
Hqname: GARDEN GROVE WATER DEPT  
City: GARDEN GROVE  
Zip: 92642  
Pop serv: 151807  
Area serve: GARDEN GROVE

System nam: City Of Garden Grove  
Address: 13802 NEWHOPE  
State: CA  
Zip ext: Not Reported  
Connection: 33251

# GEOCHECK® - PHYSICAL SETTING SOURCE MAP FINDINGS

Map ID  
Direction  
Distance  
Elevation

Database EDR ID Number

**126**  
**NNW**  
**1/2 - 1 Mile**  
**Higher**

**CA WELLS 5252**

Seq: 5252  
Frds no: 3000696001  
District: 08  
System no: 3000696  
Source nam: WELL 01  
Latitude: 334850.0  
Precision: 3  
Comment 1: 7841 1ST STREET STANTON  
Comment 3: Not Reported  
Comment 5: Not Reported  
Comment 7: Not Reported

Prim sta c: 04S/11W-23H04 S  
County: 30  
User id: TEE  
Water type: G  
Station ty: WELL/AMBNT/MUN/INTAKE  
Longitude: 1175945.0  
Status: AU  
Comment 2: Not Reported  
Comment 4: Not Reported  
Comment 6: Not Reported

System no: 3000696  
Hqname: Not Reported  
City: STANTON  
Zip: 90680  
Pop serv: 50  
Area serve: Not Reported

System nam: Tract 868 Mutual Water Co Inc.  
Address: P.O. BOX 22  
State: CA  
Zip ext: Not Reported  
Connection: 24

**L127**  
**WSW**  
**1/2 - 1 Mile**  
**Lower**

**CA WELLS CAEDF0000086825**

**L128**  
**WSW**  
**1/2 - 1 Mile**  
**Lower**

**CA WELLS CAEDF0000078043**

**L129**  
**WSW**  
**1/2 - 1 Mile**  
**Lower**

**CA WELLS CAEDF0000033815**

**M130**  
**West**  
**1/2 - 1 Mile**  
**Lower**

**CA WELLS CADDW0000006385**

**L131**  
**WSW**  
**1/2 - 1 Mile**  
**Lower**

**CA WELLS CAEDF0000106857**

## GEOCHECK® - PHYSICAL SETTING SOURCE MAP FINDINGS

Map ID  
Direction  
Distance  
Elevation

Database

EDR ID Number

L132  
WSW  
1/2 - 1 Mile  
Lower

CA WELLS

CAEDF0000119280

N133  
NNW  
1/2 - 1 Mile  
Higher

CA WELLS

CAEDF0000088088

L134  
WSW  
1/2 - 1 Mile  
Lower

CA WELLS

CAEDF0000073086

L135  
WSW  
1/2 - 1 Mile  
Lower

CA WELLS

CAEDF0000052991

L136  
WSW  
1/2 - 1 Mile  
Lower

CA WELLS

CAEDF0000119653

L137  
WSW  
1/2 - 1 Mile  
Lower

CA WELLS

CAEDF0000104531

L138  
WSW  
1/2 - 1 Mile  
Lower

CA WELLS

CAEDF0000023614

L139  
WSW  
1/2 - 1 Mile  
Lower

CA WELLS

CAEDF0000080268

L140  
WSW  
1/2 - 1 Mile  
Lower

CA WELLS

CAEDF0000133721

## GEOCHECK® - PHYSICAL SETTING SOURCE MAP FINDINGS

Map ID Direction Distance Elevation		Database	EDR ID Number
N141 NNW 1/2 - 1 Mile Higher		CA WELLS	CAEDF0000059644
L142 WSW 1/2 - 1 Mile Lower		CA WELLS	CAEDF0000104038
L143 WSW 1/2 - 1 Mile Lower		CA WELLS	CAEDF0000134266
L144 WSW 1/2 - 1 Mile Lower		CA WELLS	CAEDF0000087499
L145 WSW 1/2 - 1 Mile Lower	Site ID: 083001849T Groundwater Flow: NNW Shallow Water Depth: 12.54 Deep Water Depth: Not Reported Average Water Depth: Not Reported Date: 12/31/1996	AQUIFLOW	68316
L146 WSW 1/2 - 1 Mile Lower	Site ID: 083001849T Groundwater Flow: NNW Shallow Water Depth: 12.54 Deep Water Depth: Not Reported Average Water Depth: Not Reported Date: 12/31/1996	AQUIFLOW	68315
N147 NNW 1/2 - 1 Mile Higher		CA WELLS	CAEDF0000111835
L148 WSW 1/2 - 1 Mile Lower		CA WELLS	CAEDF0000076793
L149 WSW 1/2 - 1 Mile Lower		CA WELLS	CAEDF0000040006



## GEOCHECK® - PHYSICAL SETTING SOURCE MAP FINDINGS

Map ID  
Direction  
Distance  
Elevation

Database      EDR ID Number

**N150**  
**NNW**  
**1/2 - 1 Mile**  
**Higher**

**CA WELLS      CAEDF0000094472**

**O151**  
**WNW**  
**1/2 - 1 Mile**  
**Lower**

**CA WELLS      CAEDF0000058432**

**O152**  
**WNW**  
**1/2 - 1 Mile**  
**Lower**

**CA WELLS      CAEDF0000055775**

**O153**  
**WNW**  
**1/2 - 1 Mile**  
**Lower**

**CA WELLS      CAEDF0000112105**

**L154**  
**WSW**  
**1/2 - 1 Mile**  
**Lower**

**CA WELLS      CAEDF0000130677**

**N155**  
**NNW**  
**1/2 - 1 Mile**  
**Higher**

**CA WELLS      CAEDF0000098447**

**156**  
**WSW**  
**1/2 - 1 Mile**  
**Lower**

Site ID:                      083000329T  
Groundwater Flow:        S  
Shallow Water Depth:    5.10  
Deep Water Depth:        70  
Average Water Depth:    Not Reported  
Date:                        06/12/1986

**AQUIFLOW      65318**

**N157**  
**NNW**  
**1/2 - 1 Mile**  
**Higher**

**CA WELLS      CAEDF0000121550**

**O158**  
**WNW**  
**1/2 - 1 Mile**  
**Lower**

**CA WELLS      CAEDF0000020634**

## GEOCHECK® - PHYSICAL SETTING SOURCE MAP FINDINGS

Map ID  
Direction  
Distance  
Elevation

Database      EDR ID Number

**O159**  
**WNW**  
**1/2 - 1 Mile**  
**Lower**

**CA WELLS      CAEDF0000091656**

**160**  
**NNW**  
**1/2 - 1 Mile**  
**Higher**

**CA WELLS      CAEDF0000142232**

**O161**  
**WNW**  
**1/2 - 1 Mile**  
**Lower**

**CA WELLS      CAEDF0000061295**

**N162**  
**NNW**  
**1/2 - 1 Mile**  
**Higher**

**CA WELLS      CAEDF0000031898**

**O163**  
**WNW**  
**1/2 - 1 Mile**  
**Lower**

Site ID: 083001203T  
Groundwater Flow: NW  
Shallow Water Depth: 11.07  
Deep Water Depth: 12.79  
Average Water Depth: Not Reported  
Date: 03/08/1991

**AQUIFLOW      34228**

**L164**  
**WSW**  
**1/2 - 1 Mile**  
**Lower**

**CA WELLS      CAEDF0000038155**

**M165**  
**West**  
**1/2 - 1 Mile**  
**Lower**

**CA WELLS      5254**

Seq: 5254  
Frds no: 3010022022  
District: 08  
System no: 3010022  
Source nam: LOWELL  
Latitude: 334828.5  
Precision: 8  
Comment 1: Not Reported  
Comment 3: Not Reported  
Comment 5: Not Reported  
Comment 7: Not Reported

Prim sta c: 04S/11W-23L03 S  
County: 30  
User id: TEE  
Water type: G  
Station ty: WELL/AMBNT/MUN/INTAKE/SUPPLY  
Longitude: 1180008.4  
Status: AU  
Comment 2: Not Reported  
Comment 4: Not Reported  
Comment 6: Not Reported

System no: 3010022  
Hqname: SOUTHERN CALIF WATER CO  
City: ANAHEIM  
Zip: 92801  
Pop serv: 84737

System nam: Southern Calif Wc - West Orange  
Address: 1920 W. CORPORATE WAY  
State: CA  
Zip ext: Not Reported  
Connection: 25347

# GEOCHECK® - PHYSICAL SETTING SOURCE MAP FINDINGS

Area serve: LOS ALAMITOS

**166  
ENE  
1/2 - 1 Mile  
Higher**

**CA WELLS 5257**

Seq:	5257	Prim sta c:	04S/11W-24J02 S
Frds no:	3010022019	County:	30
District:	08	User id:	TEE
System no:	3010022	Water type:	G
Source nam:	SHERILL	Station ty:	WELL/AMBNT/MUN/INTAKE/SUPPLY
Latitude:	334841.1	Longitude:	1175846.6
Precision:	2	Status:	AU
Comment 1:	Not Reported	Comment 2:	Not Reported
Comment 3:	Not Reported	Comment 4:	Not Reported
Comment 5:	Not Reported	Comment 6:	Not Reported
Comment 7:	Not Reported		
System no:	3010022	System nam:	Southern Calif Wc - West Orange
Hqname:	SOUTHERN CALIF WATER CO	Address:	1920 W. CORPORATE WAY
City:	ANAHEIM	State:	CA
Zip:	92801	Zip ext:	Not Reported
Pop serv:	84737	Connection:	25347
Area serve:	LOS ALAMITOS		
Sample date:	12-FEB-18	Finding:	0.6
Chemical:	TRICHLOROETHYLENE	Report units:	UG/L
Dir:	0.5		
Sample date:	12-FEB-18	Finding:	638.
Chemical:	TOTAL DISSOLVED SOLIDS	Report units:	MG/L
Dir:	0.		
Sample date:	12-FEB-18	Finding:	0.25
Chemical:	TOTAL TRIHALOMETHANES	Report units:	UG/L
Dir:	0.		
Sample date:	12-FEB-18	Finding:	0.12
Chemical:	BROMIDE	Report units:	MG/L
Dir:	0.		
Sample date:	12-FEB-18	Finding:	5.17
Chemical:	NITRATE + NITRITE (AS N)	Report units:	MG/L
Dir:	0.4		
Sample date:	12-FEB-18	Finding:	1020.
Chemical:	SPECIFIC CONDUCTANCE	Report units:	US
Dir:	0.		
Sample date:	12-FEB-18	Finding:	7.9
Chemical:	PH, LABORATORY	Report units:	Not Reported
Dir:	0.		
Sample date:	12-FEB-18	Finding:	207.
Chemical:	ALKALINITY (TOTAL) AS CaCO3	Report units:	MG/L
Dir:	0.		
Sample date:	12-FEB-18	Finding:	253.
Chemical:	BICARBONATE ALKALINITY	Report units:	MG/L
Dir:	0.		

## GEOCHECK® - PHYSICAL SETTING SOURCE MAP FINDINGS

Sample date:	12-FEB-18	Finding:	5.17
Chemical:	NITRATE (AS N)	Report units:	MG/L
Dir:	0.4		
Sample date:	12-FEB-18	Finding:	361.
Chemical:	HARDNESS (TOTAL) AS CaCO <sub>3</sub>	Report units:	MG/L
Dir:	0.		
Sample date:	12-FEB-18	Finding:	110.
Chemical:	CALCIUM	Report units:	MG/L
Dir:	0.		
Sample date:	12-FEB-18	Finding:	20.7
Chemical:	MAGNESIUM	Report units:	MG/L
Dir:	0.		
Sample date:	12-FEB-18	Finding:	85.4
Chemical:	SODIUM	Report units:	MG/L
Dir:	0.		
Sample date:	12-FEB-18	Finding:	5.
Chemical:	POTASSIUM	Report units:	MG/L
Dir:	0.		
Sample date:	12-FEB-18	Finding:	92.6
Chemical:	CHLORIDE	Report units:	MG/L
Dir:	0.		
Sample date:	12-FEB-18	Finding:	160.
Chemical:	SULFATE	Report units:	MG/L
Dir:	0.5		
Sample date:	12-FEB-18	Finding:	0.45
Chemical:	FLUORIDE (F) (NATURAL-SOURCE)	Report units:	MG/L
Dir:	0.1		
Sample date:	12-FEB-18	Finding:	200.
Chemical:	BORON	Report units:	UG/L
Dir:	100.		
Sample date:	12-FEB-18	Finding:	1.27
Chemical:	CHROMIUM, HEXAVALENT	Report units:	UG/L
Dir:	1.		
Sample date:	12-FEB-18	Finding:	4.1
Chemical:	VANADIUM	Report units:	UG/L
Dir:	3.		
Sample date:	06-DEC-17	Finding:	0.7
Chemical:	TRICHLOROETHYLENE	Report units:	UG/L
Dir:	0.5		
Sample date:	06-DEC-17	Finding:	0.6
Chemical:	TOTAL TRIHALOMETHANES	Report units:	UG/L
Dir:	0.		
Sample date:	06-DEC-17	Finding:	0.7
Chemical:	TRICHLOROETHYLENE	Report units:	UG/L
Dir:	0.5		
Sample date:	06-DEC-17	Finding:	0.6
Chemical:	TOTAL TRIHALOMETHANES	Report units:	UG/L

## GEOCHECK® - PHYSICAL SETTING SOURCE MAP FINDINGS

Dir:	0.		
Sample date:	07-NOV-17	Finding:	5.25
Chemical:	NITRATE (AS N)	Report units:	MG/L
Dir:	0.4		
Sample date:	07-NOV-17	Finding:	5.25
Chemical:	NITRATE + NITRITE (AS N)	Report units:	MG/L
Dir:	0.4		
Sample date:	08-AUG-17	Finding:	0.6
Chemical:	TRICHLOROETHYLENE	Report units:	UG/L
Dir:	0.5		
Sample date:	08-AUG-17	Finding:	0.25
Chemical:	TOTAL TRIHALOMETHANES	Report units:	UG/L
Dir:	0.		
Sample date:	08-AUG-17	Finding:	5.28
Chemical:	NITRATE + NITRITE (AS N)	Report units:	MG/L
Dir:	0.4		
Sample date:	08-AUG-17	Finding:	5.27
Chemical:	NITRATE (AS N)	Report units:	MG/L
Dir:	0.4		
Sample date:	10-MAY-17	Finding:	0.25
Chemical:	TOTAL TRIHALOMETHANES	Report units:	UG/L
Dir:	0.		
Sample date:	10-MAY-17	Finding:	5.15
Chemical:	NITRATE + NITRITE (AS N)	Report units:	MG/L
Dir:	0.4		
Sample date:	10-MAY-17	Finding:	2.56
Chemical:	GROSS ALPHA COUNTING ERROR	Report units:	PCI/L
Dir:	0.		
Sample date:	10-MAY-17	Finding:	7.13
Chemical:	URANIUM (PCI/L)	Report units:	PCI/L
Dir:	1.		
Sample date:	10-MAY-17	Finding:	2.12
Chemical:	URANIUM COUNTING ERROR	Report units:	PCI/L
Dir:	0.		
Sample date:	10-MAY-17	Finding:	1.15
Chemical:	GROSS ALPHA MDA95	Report units:	PCI/L
Dir:	0.		
Sample date:	10-MAY-17	Finding:	0.47
Chemical:	URANIUM MDA95	Report units:	PCI/L
Dir:	0.		
Sample date:	10-MAY-17	Finding:	5.15
Chemical:	NITRATE (AS N)	Report units:	MG/L
Dir:	0.4		
Sample date:	15-MAR-17	Finding:	0.5
Chemical:	TOTAL TRIHALOMETHANES	Report units:	UG/L
Dir:	0.		

## GEOCHECK® - PHYSICAL SETTING SOURCE MAP FINDINGS

Sample date:	15-MAR-17	Finding:	0.25
Chemical:	TOTAL TRIHALOMETHANES	Report units:	UG/L
Dir:	0.		
Sample date:	08-FEB-17	Finding:	0.6
Chemical:	TOTAL TRIHALOMETHANES	Report units:	UG/L
Dir:	0.		
Sample date:	08-FEB-17	Finding:	5.06
Chemical:	NITRATE + NITRITE (AS N)	Report units:	MG/L
Dir:	0.4		
Sample date:	08-FEB-17	Finding:	5.06
Chemical:	NITRATE (AS N)	Report units:	MG/L
Dir:	0.4		
Sample date:	03-NOV-16	Finding:	5.31
Chemical:	NITRATE (AS N)	Report units:	MG/L
Dir:	0.4		
Sample date:	03-NOV-16	Finding:	0.25
Chemical:	TOTAL TRIHALOMETHANES	Report units:	UG/L
Dir:	0.		
Sample date:	03-NOV-16	Finding:	5.31
Chemical:	NITRATE + NITRITE (AS N)	Report units:	MG/L
Dir:	0.4		
Sample date:	01-AUG-16	Finding:	0.25
Chemical:	TOTAL TRIHALOMETHANES	Report units:	UG/L
Dir:	0.		
Sample date:	01-AUG-16	Finding:	5.38
Chemical:	NITRATE + NITRITE (AS N)	Report units:	MG/L
Dir:	0.4		
Sample date:	01-AUG-16	Finding:	5.38
Chemical:	NITRATE (AS N)	Report units:	MG/L
Dir:	0.4		
Sample date:	16-MAY-16	Finding:	0.25
Chemical:	TOTAL TRIHALOMETHANES	Report units:	UG/L
Dir:	0.		
Sample date:	16-MAY-16	Finding:	5.34
Chemical:	NITRATE + NITRITE (AS N)	Report units:	MG/L
Dir:	0.4		
Sample date:	16-MAY-16	Finding:	5.34
Chemical:	NITRATE (AS N)	Report units:	MG/L
Dir:	0.4		
Sample date:	04-APR-16	Finding:	5.2
Chemical:	NITRATE (AS N)	Report units:	MG/L
Dir:	0.4		
Sample date:	07-MAR-16	Finding:	5.
Chemical:	NITRATE (AS N)	Report units:	MG/L
Dir:	0.4		
Sample date:	07-MAR-16	Finding:	0.32
Chemical:	AMMONIA (NH3-N)	Report units:	MG/L

## GEOCHECK® - PHYSICAL SETTING SOURCE MAP FINDINGS

Dir:	0.		
Sample date:	17-FEB-16	Finding:	0.25
Chemical:	TOTAL TRIHALOMETHANES	Report units:	UG/L
Dir:	0.		
Sample date:	17-FEB-16	Finding:	5.43
Chemical:	NITRATE + NITRITE (AS N)	Report units:	MG/L
Dir:	0.4		
Sample date:	17-FEB-16	Finding:	5.43
Chemical:	NITRATE (AS N)	Report units:	MG/L
Dir:	0.4		
Sample date:	01-FEB-16	Finding:	5.4
Chemical:	NITRATE (AS N)	Report units:	MG/L
Dir:	0.4		
Sample date:	11-JAN-16	Finding:	5.9
Chemical:	NITRATE (AS N)	Report units:	MG/L
Dir:	0.4		
Sample date:	07-DEC-15	Finding:	5.
Chemical:	NITRATE (AS N)	Report units:	MG/L
Dir:	0.4		
Sample date:	09-NOV-15	Finding:	24.88
Chemical:	NITRATE (AS NO3)	Report units:	MG/L
Dir:	2.		
Sample date:	09-NOV-15	Finding:	0.25
Chemical:	TOTAL TRIHALOMETHANES	Report units:	UG/L
Dir:	0.		
Sample date:	09-NOV-15	Finding:	5.62
Chemical:	NITRATE + NITRITE (AS N)	Report units:	MG/L
Dir:	0.4		
Sample date:	05-OCT-15	Finding:	5.2
Chemical:	NITRATE (AS N)	Report units:	MG/L
Dir:	0.4		
Sample date:	01-SEP-15	Finding:	5.1
Chemical:	NITRATE (AS N)	Report units:	MG/L
Dir:	0.4		
Sample date:	05-AUG-15	Finding:	0.25
Chemical:	TOTAL TRIHALOMETHANES	Report units:	UG/L
Dir:	0.		
Sample date:	05-AUG-15	Finding:	5680.
Chemical:	NITRATE + NITRITE (AS N)	Report units:	MG/L
Dir:	0.4		
Sample date:	05-AUG-15	Finding:	25.2
Chemical:	NITRATE (AS NO3)	Report units:	MG/L
Dir:	2.		
Sample date:	09-JUL-15	Finding:	0.3
Chemical:	AMMONIA (NH3-N)	Report units:	MG/L
Dir:	0.		

## GEOCHECK® - PHYSICAL SETTING SOURCE MAP FINDINGS

Sample date:	12-MAY-15	Finding:	1.3
Chemical:	CHROMIUM, HEXAVALENT	Report units:	UG/L
Dir:	1.		
Sample date:	12-MAY-15	Finding:	23.9
Chemical:	NITRATE (AS NO3)	Report units:	MG/L
Dir:	2.		
Sample date:	12-MAY-15	Finding:	5400.
Chemical:	NITRATE + NITRITE (AS N)	Report units:	MG/L
Dir:	0.4		
Sample date:	12-MAY-15	Finding:	0.25
Chemical:	TOTAL TRIHALOMETHANES	Report units:	UG/L
Dir:	0.		
Sample date:	03-FEB-15	Finding:	358.
Chemical:	HARDNESS (TOTAL) AS CaCO3	Report units:	MG/L
Dir:	0.		
Sample date:	03-FEB-15	Finding:	109.
Chemical:	CALCIUM	Report units:	MG/L
Dir:	0.		
Sample date:	03-FEB-15	Finding:	20.8
Chemical:	MAGNESIUM	Report units:	MG/L
Dir:	0.		
Sample date:	03-FEB-15	Finding:	82.4
Chemical:	SODIUM	Report units:	MG/L
Dir:	0.		
Sample date:	03-FEB-15	Finding:	4.9
Chemical:	POTASSIUM	Report units:	MG/L
Dir:	0.		
Sample date:	03-FEB-15	Finding:	92.8
Chemical:	CHLORIDE	Report units:	MG/L
Dir:	0.		
Sample date:	03-FEB-15	Finding:	163.
Chemical:	SULFATE	Report units:	MG/L
Dir:	0.5		
Sample date:	03-FEB-15	Finding:	210.
Chemical:	BORON	Report units:	UG/L
Dir:	100.		
Sample date:	03-FEB-15	Finding:	4.5
Chemical:	VANADIUM	Report units:	UG/L
Dir:	3.		
Sample date:	03-FEB-15	Finding:	652.
Chemical:	TOTAL DISSOLVED SOLIDS	Report units:	MG/L
Dir:	0.		
Sample date:	03-FEB-15	Finding:	23.19
Chemical:	NITRATE (AS NO3)	Report units:	MG/L
Dir:	2.		
Sample date:	03-FEB-15	Finding:	0.25
Chemical:	TOTAL TRIHALOMETHANES	Report units:	UG/L



## GEOCHECK® - PHYSICAL SETTING SOURCE MAP FINDINGS

Dir:	0.		
Sample date:	03-FEB-15	Finding:	0.2
Chemical:	BROMIDE	Report units:	MG/L
Dir:	0.		
Sample date:	03-FEB-15	Finding:	5240.
Chemical:	NITRATE + NITRITE (AS N)	Report units:	MG/L
Dir:	0.4		
Sample date:	03-FEB-15	Finding:	0.39
Chemical:	TOTAL ORGANIC CARBON (TOC)	Report units:	MG/L
Dir:	0.3		
Sample date:	03-FEB-15	Finding:	248.
Chemical:	BICARBONATE ALKALINITY	Report units:	MG/L
Dir:	0.		
Sample date:	03-FEB-15	Finding:	204.
Chemical:	ALKALINITY (TOTAL) AS CaCO <sub>3</sub>	Report units:	MG/L
Dir:	0.		
Sample date:	03-FEB-15	Finding:	7.9
Chemical:	PH, LABORATORY	Report units:	Not Reported
Dir:	0.		
Sample date:	03-FEB-15	Finding:	1050.
Chemical:	SPECIFIC CONDUCTANCE	Report units:	US
Dir:	0.		
Sample date:	03-FEB-15	Finding:	0.43
Chemical:	FLUORIDE (F) (NATURAL-SOURCE)	Report units:	MG/L
Dir:	0.1		
Sample date:	05-JAN-15	Finding:	350.
Chemical:	HARDNESS (TOTAL) AS CaCO <sub>3</sub>	Report units:	MG/L
Dir:	0.		
Sample date:	05-JAN-15	Finding:	660.
Chemical:	TOTAL DISSOLVED SOLIDS	Report units:	MG/L
Dir:	0.		
Sample date:	05-JAN-15	Finding:	19.
Chemical:	MAGNESIUM	Report units:	MG/L
Dir:	0.		
Sample date:	05-JAN-15	Finding:	110.
Chemical:	CALCIUM	Report units:	MG/L
Dir:	0.		
Sample date:	04-NOV-14	Finding:	24.2
Chemical:	NITRATE (AS NO <sub>3</sub> )	Report units:	MG/L
Dir:	2.		
Sample date:	04-NOV-14	Finding:	5460.
Chemical:	NITRATE + NITRITE (AS N)	Report units:	MG/L
Dir:	0.4		
Sample date:	12-AUG-14	Finding:	24.
Chemical:	NITRATE (AS NO <sub>3</sub> )	Report units:	MG/L
Dir:	2.		

## GEOCHECK® - PHYSICAL SETTING SOURCE MAP FINDINGS

Sample date:	12-AUG-14	Finding:	5420.
Chemical:	NITRATE + NITRITE (AS N)	Report units:	MG/L
Dir:	0.4		
Sample date:	21-MAY-14	Finding:	1.3
Chemical:	CHROMIUM, HEXAVALENT	Report units:	UG/L
Dir:	1.		
Sample date:	21-MAY-14	Finding:	24.5
Chemical:	NITRATE (AS NO3)	Report units:	MG/L
Dir:	2.		
Sample date:	21-MAY-14	Finding:	5530.
Chemical:	NITRATE + NITRITE (AS N)	Report units:	MG/L
Dir:	0.4		
Sample date:	07-APR-14	Finding:	5100.
Chemical:	NITRATE + NITRITE (AS N)	Report units:	MG/L
Dir:	0.4		
Sample date:	13-FEB-14	Finding:	0.3
Chemical:	URANIUM MDA95	Report units:	PCI/L
Dir:	0.		
Sample date:	13-FEB-14	Finding:	0.253
Chemical:	RADIUM 228 MDA95	Report units:	PCI/L
Dir:	0.		
Sample date:	13-FEB-14	Finding:	0.162
Chemical:	RA-226 FOR CWS OR TOTAL RA FOR NTNC BY 903.0		
Report units:	PCI/L	Dir:	0.
Sample date:	13-FEB-14	Finding:	0.21
Chemical:	RA-226 OR TOTAL RA BY 903.0 C.E.	Report units:	PCI/L
Dir:	0.		
Sample date:	13-FEB-14	Finding:	0.322
Chemical:	RADIUM, TOTAL, MDA95-NTNC ONLY, BY 903.0		
Report units:	PCI/L	Dir:	0.
Sample date:	13-FEB-14	Finding:	2.05
Chemical:	URANIUM COUNTING ERROR	Report units:	PCI/L
Dir:	0.		
Sample date:	13-FEB-14	Finding:	9.85
Chemical:	URANIUM (PCI/L)	Report units:	PCI/L
Dir:	1.		
Sample date:	13-FEB-14	Finding:	0.49
Chemical:	RADIUM 228 COUNTING ERROR	Report units:	PCI/L
Dir:	0.		
Sample date:	13-FEB-14	Finding:	2.42
Chemical:	GROSS ALPHA COUNTING ERROR	Report units:	PCI/L
Dir:	0.		
Sample date:	13-FEB-14	Finding:	5580.
Chemical:	NITRATE + NITRITE (AS N)	Report units:	MG/L
Dir:	0.4		
Sample date:	13-FEB-14	Finding:	0.25
Chemical:	TOTAL TRIHALOMETHANES	Report units:	UG/L

## GEOCHECK® - PHYSICAL SETTING SOURCE MAP FINDINGS

Dir:	0.		
Sample date:	13-FEB-14	Finding:	24.7
Chemical:	NITRATE (AS NO3)	Report units:	MG/L
Dir:	2.		
Sample date:	13-FEB-14	Finding:	1.11
Chemical:	GROSS ALPHA MDA95	Report units:	PCI/L
Dir:	0.		
Sample date:	11-FEB-14	Finding:	20.
Chemical:	MAGNESIUM	Report units:	MG/L
Dir:	0.		
Sample date:	11-FEB-14	Finding:	100.
Chemical:	CALCIUM	Report units:	MG/L
Dir:	0.		
Sample date:	11-FEB-14	Finding:	340.
Chemical:	HARDNESS (TOTAL) AS CaCO3	Report units:	MG/L
Dir:	0.		
Sample date:	11-FEB-14	Finding:	7.78
Chemical:	PH, LABORATORY	Report units:	Not Reported
Dir:	0.		
Sample date:	11-FEB-14	Finding:	640.
Chemical:	TOTAL DISSOLVED SOLIDS	Report units:	MG/L
Dir:	0.		
Sample date:	29-OCT-13	Finding:	24.32
Chemical:	NITRATE (AS NO3)	Report units:	MG/L
Dir:	2.		
Sample date:	29-OCT-13	Finding:	0.25
Chemical:	TOTAL TRIHALOMETHANES	Report units:	UG/L
Dir:	0.		
Sample date:	29-OCT-13	Finding:	5490.
Chemical:	NITRATE + NITRITE (AS N)	Report units:	MG/L
Dir:	0.4		
Sample date:	04-SEP-13	Finding:	5.3
Chemical:	NITRATE (AS NO3)	Report units:	MG/L
Dir:	2.		
Sample date:	20-AUG-13	Finding:	1080.
Chemical:	SPECIFIC CONDUCTANCE	Report units:	US
Dir:	0.		
Sample date:	20-AUG-13	Finding:	24.3
Chemical:	NITRATE (AS NO3)	Report units:	MG/L
Dir:	2.		
Sample date:	20-AUG-13	Finding:	0.25
Chemical:	TOTAL TRIHALOMETHANES	Report units:	UG/L
Dir:	0.		
Sample date:	20-AUG-13	Finding:	5480.
Chemical:	NITRATE + NITRITE (AS N)	Report units:	MG/L
Dir:	0.4		

## GEOCHECK® - PHYSICAL SETTING SOURCE MAP FINDINGS

Sample date:	20-AUG-13	Finding:	3.7
Chemical:	VANADIUM	Report units:	UG/L
Dir:	3.		
Sample date:	05-AUG-13	Finding:	5.6
Chemical:	NITRATE (AS NO3)	Report units:	MG/L
Dir:	2.		
Sample date:	01-JUL-13	Finding:	5.7
Chemical:	NITRATE (AS NO3)	Report units:	MG/L
Dir:	2.		
Sample date:	03-JUN-13	Finding:	4.9
Chemical:	NITRATE (AS NO3)	Report units:	MG/L
Dir:	2.		
Sample date:	06-MAY-13	Finding:	4.7
Chemical:	NITRATE (AS NO3)	Report units:	MG/L
Dir:	2.		
Sample date:	30-APR-13	Finding:	5430.
Chemical:	NITRATE + NITRITE (AS N)	Report units:	MG/L
Dir:	0.4		
Sample date:	30-APR-13	Finding:	24.
Chemical:	NITRATE (AS NO3)	Report units:	MG/L
Dir:	2.		
Sample date:	30-APR-13	Finding:	0.25
Chemical:	TOTAL TRIHALOMETHANES	Report units:	UG/L
Dir:	0.		
Sample date:	01-APR-13	Finding:	5.6
Chemical:	NITRATE (AS NO3)	Report units:	MG/L
Dir:	2.		
Sample date:	04-MAR-13	Finding:	4.4
Chemical:	NITRATE (AS NO3)	Report units:	MG/L
Dir:	2.		
Sample date:	20-FEB-13	Finding:	22.09
Chemical:	NITRATE (AS NO3)	Report units:	MG/L
Dir:	2.		
Sample date:	20-FEB-13	Finding:	0.5
Chemical:	TOTAL TRIHALOMETHANES	Report units:	UG/L
Dir:	0.		
Sample date:	20-FEB-13	Finding:	4990.
Chemical:	NITRATE + NITRITE (AS N)	Report units:	MG/L
Dir:	0.4		
Sample date:	04-FEB-13	Finding:	4.8
Chemical:	NITRATE (AS NO3)	Report units:	MG/L
Dir:	2.		
Sample date:	14-JAN-13	Finding:	7.71
Chemical:	PH, LABORATORY	Report units:	Not Reported
Dir:	0.		
Sample date:	14-JAN-13	Finding:	340.
Chemical:	HARDNESS (TOTAL) AS CaCO3	Report units:	MG/L

## GEOCHECK® - PHYSICAL SETTING SOURCE MAP FINDINGS

Dir:	0.		
Sample date:	14-JAN-13	Finding:	100.
Chemical:	CALCIUM	Report units:	MG/L
Dir:	0.		
Sample date:	14-JAN-13	Finding:	21.
Chemical:	MAGNESIUM	Report units:	MG/L
Dir:	0.		
Sample date:	14-JAN-13	Finding:	620.
Chemical:	TOTAL DISSOLVED SOLIDS	Report units:	MG/L
Dir:	0.		
Sample date:	07-JAN-13	Finding:	5.5
Chemical:	NITRATE (AS NO3)	Report units:	MG/L
Dir:	2.		
Sample date:	04-DEC-12	Finding:	5.3
Chemical:	NITRATE (AS NO3)	Report units:	MG/L
Dir:	2.		
Sample date:	07-NOV-12	Finding:	23.
Chemical:	NITRATE (AS NO3)	Report units:	MG/L
Dir:	2.		
Sample date:	07-NOV-12	Finding:	5200.
Chemical:	NITRATE + NITRITE (AS N)	Report units:	MG/L
Dir:	0.4		
Sample date:	07-NOV-12	Finding:	0.25
Chemical:	TOTAL TRIHALOMETHANES	Report units:	UG/L
Dir:	0.		
Sample date:	01-NOV-12	Finding:	5.4
Chemical:	NITRATE (AS NO3)	Report units:	MG/L
Dir:	2.		
Sample date:	01-OCT-12	Finding:	5.5
Chemical:	NITRATE (AS NO3)	Report units:	MG/L
Dir:	2.		
Sample date:	04-SEP-12	Finding:	5.
Chemical:	NITRATE (AS NO3)	Report units:	MG/L
Dir:	2.		
Sample date:	13-AUG-12	Finding:	0.25
Chemical:	TOTAL TRIHALOMETHANES	Report units:	UG/L
Dir:	0.		
Sample date:	13-AUG-12	Finding:	23.37
Chemical:	NITRATE (AS NO3)	Report units:	MG/L
Dir:	2.		
Sample date:	13-AUG-12	Finding:	5280.
Chemical:	NITRATE + NITRITE (AS N)	Report units:	MG/L
Dir:	0.4		
Sample date:	01-AUG-12	Finding:	5.3
Chemical:	NITRATE (AS NO3)	Report units:	MG/L
Dir:	2.		

## GEOCHECK® - PHYSICAL SETTING SOURCE MAP FINDINGS

Sample date:	14-MAY-12	Finding:	0.25
Chemical:	TOTAL TRIHALOMETHANES	Report units:	UG/L
Dir:	0.		
Sample date:	14-MAY-12	Finding:	5020.
Chemical:	NITRATE + NITRITE (AS N)	Report units:	MG/L
Dir:	0.4		
Sample date:	14-MAY-12	Finding:	22.2
Chemical:	NITRATE (AS NO3)	Report units:	MG/L
Dir:	2.		
Sample date:	05-MAR-12	Finding:	652.
Chemical:	TOTAL DISSOLVED SOLIDS	Report units:	MG/L
Dir:	0.		
Sample date:	05-MAR-12	Finding:	0.2
Chemical:	TURBIDITY, LABORATORY	Report units:	NTU
Dir:	0.1		
Sample date:	05-MAR-12	Finding:	0.5
Chemical:	TOTAL TRIHALOMETHANES	Report units:	UG/L
Dir:	0.		
Sample date:	05-MAR-12	Finding:	0.16
Chemical:	BROMIDE	Report units:	MG/L
Dir:	0.		
Sample date:	05-MAR-12	Finding:	5370.
Chemical:	NITRATE + NITRITE (AS N)	Report units:	MG/L
Dir:	0.4		
Sample date:	05-MAR-12	Finding:	4.1
Chemical:	VANADIUM	Report units:	UG/L
Dir:	3.		
Sample date:	05-MAR-12	Finding:	1.2
Chemical:	CHROMIUM, HEXAVALENT	Report units:	UG/L
Dir:	1.		
Sample date:	05-MAR-12	Finding:	180.
Chemical:	BORON	Report units:	UG/L
Dir:	100.		
Sample date:	05-MAR-12	Finding:	0.45
Chemical:	FLUORIDE (F) (NATURAL-SOURCE)	Report units:	MG/L
Dir:	0.1		
Sample date:	05-MAR-12	Finding:	178.
Chemical:	SULFATE	Report units:	MG/L
Dir:	0.5		
Sample date:	05-MAR-12	Finding:	91.4
Chemical:	CHLORIDE	Report units:	MG/L
Dir:	0.		
Sample date:	05-MAR-12	Finding:	4.6
Chemical:	POTASSIUM	Report units:	MG/L
Dir:	0.		
Sample date:	05-MAR-12	Finding:	82.5
Chemical:	SODIUM	Report units:	MG/L

## GEOCHECK® - PHYSICAL SETTING SOURCE MAP FINDINGS

Dir:	0.		
Sample date:	05-MAR-12	Finding:	19.9
Chemical:	MAGNESIUM	Report units:	MG/L
Dir:	0.		
Sample date:	05-MAR-12	Finding:	103.
Chemical:	CALCIUM	Report units:	MG/L
Dir:	0.		
Sample date:	05-MAR-12	Finding:	339.
Chemical:	HARDNESS (TOTAL) AS CaCO <sub>3</sub>	Report units:	MG/L
Dir:	0.		
Sample date:	05-MAR-12	Finding:	0.31
Chemical:	TOTAL ORGANIC CARBON (TOC)	Report units:	MG/L
Dir:	0.3		
Sample date:	05-MAR-12	Finding:	195.
Chemical:	BICARBONATE ALKALINITY	Report units:	MG/L
Dir:	0.		
Sample date:	05-MAR-12	Finding:	195.
Chemical:	ALKALINITY (TOTAL) AS CaCO <sub>3</sub>	Report units:	MG/L
Dir:	0.		
Sample date:	05-MAR-12	Finding:	8.
Chemical:	PH, LABORATORY	Report units:	Not Reported
Dir:	0.		
Sample date:	05-MAR-12	Finding:	1000.
Chemical:	SPECIFIC CONDUCTANCE	Report units:	US
Dir:	0.		
Sample date:	05-MAR-12	Finding:	23.8
Chemical:	NITRATE (AS NO <sub>3</sub> )	Report units:	MG/L
Dir:	2.		
Sample date:	17-JAN-12	Finding:	0.6
Chemical:	TOTAL TRIHALOMETHANES	Report units:	UG/L
Dir:	0.		
Sample date:	17-JAN-12	Finding:	0.6
Chemical:	TOTAL TRIHALOMETHANES	Report units:	UG/L
Dir:	0.		

**L167**  
**WSW**  
**1/2 - 1 Mile**  
**Lower**

**CA WELLS      CAEDF0000062512**

**N168**  
**NNW**  
**1/2 - 1 Mile**  
**Higher**

**CA WELLS      CAEDF0000066471**

## GEOCHECK® - PHYSICAL SETTING SOURCE MAP FINDINGS

Map ID  
Direction  
Distance  
Elevation

Database      EDR ID Number

**O169**  
**WNW**  
**1/2 - 1 Mile**  
**Lower**

**CA WELLS      CAEDF0000034430**

**N170**  
**NNW**  
**1/2 - 1 Mile**  
**Higher**

**CA WELLS      CAEDF0000076436**

**P171**  
**ESE**  
**1/2 - 1 Mile**  
**Higher**

**CA WELLS      CADWR0000009569**

**P172**  
**ESE**  
**1/2 - 1 Mile**  
**Higher**

**CA WELLS      CADWR0000006641**

**173**  
**East**  
**1/2 - 1 Mile**  
**Higher**

**CA WELLS      CADDW0000013331**

**Q174**  
**South**  
**1/2 - 1 Mile**  
**Lower**

**CA WELLS      CAEDF0000091541**

**Q175**  
**South**  
**1/2 - 1 Mile**  
**Lower**

**CA WELLS      CAEDF0000129106**

**Q176**  
**South**  
**1/2 - 1 Mile**  
**Lower**

Site ID: 083000639T  
Groundwater Flow: NW  
Shallow Water Depth: 13.08  
Deep Water Depth: 15.92  
Average Water Depth: Not Reported  
Date: 10/06/1998

**AQUIFLOW      51974**

**R177**  
**SSW**  
**1/2 - 1 Mile**  
**Lower**

**CA WELLS      CAEDF0000046446**



## GEOCHECK® - PHYSICAL SETTING SOURCE MAP FINDINGS

Map ID  
Direction  
Distance  
Elevation

Database

EDR ID Number

S178  
North  
1/2 - 1 Mile  
Higher

CA WELLS

CAEDF0000076902

T179  
South  
1/2 - 1 Mile  
Lower

CA WELLS

CAEDF0000092890

T180  
South  
1/2 - 1 Mile  
Lower

CA WELLS

CAEDF0000013044

Q181  
SSW  
1/2 - 1 Mile  
Lower

CA WELLS

CAEDF0000063888

Q182  
SSW  
1/2 - 1 Mile  
Lower

CA WELLS

CAEDF0000061507

Q183  
SSW  
1/2 - 1 Mile  
Lower

CA WELLS

CAEDF0000099976

Q184  
SSW  
1/2 - 1 Mile  
Lower

CA WELLS

CAEDF0000079186

Q185  
South  
1/2 - 1 Mile  
Lower

CA WELLS

CAEDF0000064632

Q186  
South  
1/2 - 1 Mile  
Lower

CA WELLS

CAEDF0000046548

## GEOCHECK® - PHYSICAL SETTING SOURCE MAP FINDINGS

Map ID  
Direction  
Distance  
Elevation

Database EDR ID Number

**Q187**  
**South**  
**1/2 - 1 Mile**  
**Lower**

**CA WELLS CAEDF0000035242**

**S188**  
**North**  
**1/2 - 1 Mile**  
**Higher**

**CA WELLS CAEDF0000076936**

**Q189**  
**South**  
**1/2 - 1 Mile**  
**Lower**

**CA WELLS CAEDF0000098001**

**R190**  
**SSW**  
**1/2 - 1 Mile**  
**Lower**

**CA WELLS 5266**

Seq: 5266  
Frds no: 3010022020  
District: 08  
System no: 3010022  
Source nam: SANTA PAULA  
Latitude: 334746.1  
Precision: 2  
Comment 1: Not Reported  
Comment 3: Not Reported  
Comment 5: Not Reported  
Comment 7: Not Reported

Prim sta c: 04S/11W-26R01 S  
County: 30  
User id: TEE  
Water type: G  
Station ty: WELL/AMBNT/MUN/INTAKE/SUPPLY  
Longitude: 1175942.9  
Status: AU  
Comment 2: Not Reported  
Comment 4: Not Reported  
Comment 6: Not Reported

System no: 3010022  
Hqname: SOUTHERN CALIF WATER CO  
City: ANAHEIM  
Zip: 92801  
Pop serv: 84737  
Area serve: LOS ALAMITOS

System nam: Southern Calif Wc - West Orange  
Address: 1920 W. CORPORATE WAY  
State: CA  
Zip ext: Not Reported  
Connection: 25347

**Q191**  
**SSW**  
**1/2 - 1 Mile**  
**Lower**

**CA WELLS CAEDF0000047886**

**Q192**  
**SSW**  
**1/2 - 1 Mile**  
**Lower**

**CA WELLS CAEDF0000097645**

## GEOCHECK® - PHYSICAL SETTING SOURCE MAP FINDINGS

Map ID Direction Distance Elevation	Database	EDR ID Number
Q193 SSW 1/2 - 1 Mile Lower	CA WELLS	CAEDF0000138801
Q194 South 1/2 - 1 Mile Lower	CA WELLS	CAEDF0000092528
Q195 South 1/2 - 1 Mile Lower	CA WELLS	CAEDF0000071235
Q196 South 1/2 - 1 Mile Lower	CA WELLS	CAEDF0000041832
S197 North 1/2 - 1 Mile Higher	CA WELLS	CAEDF0000134356
Q198 South 1/2 - 1 Mile Lower	CA WELLS	CAEDF0000114737
Q199 South 1/2 - 1 Mile Lower	CA WELLS	CAEDF0000114153
Q200 South 1/2 - 1 Mile Lower	CA WELLS	CAEDF0000080918
S201 North 1/2 - 1 Mile Higher	CA WELLS	CAEDF0000099019

## GEOCHECK® - PHYSICAL SETTING SOURCE MAP FINDINGS

Map ID  
Direction  
Distance  
Elevation

Database

EDR ID Number

S202  
North  
1/2 - 1 Mile  
Higher

CA WELLS

CAEDF0000107946

U203  
SW  
1/2 - 1 Mile  
Lower

CA WELLS

CAEDF0000019659

S204  
North  
1/2 - 1 Mile  
Higher

CA WELLS

CAEDF0000063478

Q205  
South  
1/2 - 1 Mile  
Lower

CA WELLS

CAEDF0000038571

Q206  
South  
1/2 - 1 Mile  
Lower

CA WELLS

CAEDF0000143649

S207  
North  
1/2 - 1 Mile  
Higher

CA WELLS

CAEDF0000078509

Q208  
South  
1/2 - 1 Mile  
Lower

CA WELLS

CAEDF0000124732

U209  
SW  
1/2 - 1 Mile  
Lower

CA WELLS

CAEDF0000107424

U210  
SW  
1/2 - 1 Mile  
Lower

CA WELLS

CAEDF0000008413

# GEOCHECK® - PHYSICAL SETTING SOURCE MAP FINDINGS

Map ID  
Direction  
Distance  
Elevation

Database      EDR ID Number

**U211**  
**SW**  
**1/2 - 1 Mile**  
**Lower**

**CA WELLS      CAEDF0000084481**

**R212**  
**SSW**  
**1/2 - 1 Mile**  
**Lower**

**CA WELLS      5264**

Seq:	5264	Prim sta c:	04S/11W-26J02 S
Frds no:	3010022021	County:	30
District:	08	User id:	TEE
System no:	3010022	Water type:	G
Source nam:	ORANGEWOOD	Station ty:	WELL/AMBNT/MUN/INTAKE/SUPPLY
Latitude:	334745.5	Longitude:	1175941.8
Precision:	2	Status:	AU
Comment 1:	Not Reported	Comment 2:	Not Reported
Comment 3:	Not Reported	Comment 4:	Not Reported
Comment 5:	Not Reported	Comment 6:	Not Reported
Comment 7:	Not Reported		
System no:	3010022	System nam:	Southern Calif Wc - West Orange
Hqname:	SOUTHERN CALIF WATER CO	Address:	1920 W. CORPORATE WAY
City:	ANAHEIM	State:	CA
Zip:	92801	Zip ext:	Not Reported
Pop serv:	84737	Connection:	25347
Area serve:	LOS ALAMITOS		
Sample date:	12-FEB-18	Finding:	7.9
Chemical:	PH, LABORATORY	Report units:	Not Reported
Dir:	0.		
Sample date:	12-FEB-18	Finding:	202.
Chemical:	ALKALINITY (TOTAL) AS CaCO3	Report units:	MG/L
Dir:	0.		
Sample date:	12-FEB-18	Finding:	202.
Chemical:	BICARBONATE ALKALINITY	Report units:	MG/L
Dir:	0.		
Sample date:	12-FEB-18	Finding:	2.12
Chemical:	NITRATE (AS N)	Report units:	MG/L
Dir:	0.4		
Sample date:	12-FEB-18	Finding:	351.
Chemical:	HARDNESS (TOTAL) AS CaCO3	Report units:	MG/L
Dir:	0.		
Sample date:	12-FEB-18	Finding:	112.
Chemical:	CALCIUM	Report units:	MG/L
Dir:	0.		
Sample date:	12-FEB-18	Finding:	17.4
Chemical:	MAGNESIUM	Report units:	MG/L
Dir:	0.		
Sample date:	12-FEB-18	Finding:	45.
Chemical:	SODIUM	Report units:	MG/L

## GEOCHECK® - PHYSICAL SETTING SOURCE MAP FINDINGS

Dir:	0.		
Sample date:	12-FEB-18	Finding:	3.5
Chemical:	POTASSIUM	Report units:	MG/L
Dir:	0.		
Sample date:	12-FEB-18	Finding:	60.3
Chemical:	CHLORIDE	Report units:	MG/L
Dir:	0.		
Sample date:	12-FEB-18	Finding:	130.
Chemical:	SULFATE	Report units:	MG/L
Dir:	0.5		
Sample date:	12-FEB-18	Finding:	0.49
Chemical:	FLUORIDE (F) (NATURAL-SOURCE)	Report units:	MG/L
Dir:	0.1		
Sample date:	12-FEB-18	Finding:	1.04
Chemical:	CHROMIUM, HEXAVALENT	Report units:	UG/L
Dir:	1.		
Sample date:	12-FEB-18	Finding:	504.
Chemical:	TOTAL DISSOLVED SOLIDS	Report units:	MG/L
Dir:	0.		
Sample date:	12-FEB-18	Finding:	0.12
Chemical:	BROMIDE	Report units:	MG/L
Dir:	0.		
Sample date:	12-FEB-18	Finding:	2.13
Chemical:	NITRATE + NITRITE (AS N)	Report units:	MG/L
Dir:	0.4		
Sample date:	12-FEB-18	Finding:	819.
Chemical:	SPECIFIC CONDUCTANCE	Report units:	US
Dir:	0.		
Sample date:	10-MAY-17	Finding:	1.94
Chemical:	NITRATE + NITRITE (AS N)	Report units:	MG/L
Dir:	0.4		
Sample date:	10-MAY-17	Finding:	3.1
Chemical:	GROSS ALPHA COUNTING ERROR	Report units:	PCI/L
Dir:	0.		
Sample date:	10-MAY-17	Finding:	15.9
Chemical:	URANIUM (PCI/L)	Report units:	PCI/L
Dir:	1.		
Sample date:	10-MAY-17	Finding:	2.96
Chemical:	URANIUM COUNTING ERROR	Report units:	PCI/L
Dir:	0.		
Sample date:	10-MAY-17	Finding:	1.11
Chemical:	GROSS ALPHA MDA95	Report units:	PCI/L
Dir:	0.		
Sample date:	10-MAY-17	Finding:	0.47
Chemical:	URANIUM MDA95	Report units:	PCI/L
Dir:	0.		

## GEOCHECK® - PHYSICAL SETTING SOURCE MAP FINDINGS

Sample date:	10-MAY-17	Finding:	1.94
Chemical:	NITRATE (AS N)	Report units:	MG/L
Dir:	0.4		
Sample date:	10-MAY-17	Finding:	1.1
Chemical:	CHROMIUM, HEXAVALENT	Report units:	UG/L
Dir:	1.		
Sample date:	14-JUN-16	Finding:	2.19
Chemical:	NITRATE (AS N)	Report units:	MG/L
Dir:	0.4		
Sample date:	14-JUN-16	Finding:	2.19
Chemical:	NITRATE + NITRITE (AS N)	Report units:	MG/L
Dir:	0.4		
Sample date:	04-APR-16	Finding:	2.
Chemical:	NITRATE (AS N)	Report units:	MG/L
Dir:	0.4		
Sample date:	07-MAR-16	Finding:	2.
Chemical:	NITRATE (AS N)	Report units:	MG/L
Dir:	0.4		
Sample date:	01-FEB-16	Finding:	2.
Chemical:	NITRATE (AS N)	Report units:	MG/L
Dir:	0.4		
Sample date:	11-JAN-16	Finding:	2.3
Chemical:	NITRATE (AS N)	Report units:	MG/L
Dir:	0.4		
Sample date:	07-DEC-15	Finding:	0.21
Chemical:	AMMONIA (NH3-N)	Report units:	MG/L
Dir:	0.		
Sample date:	07-DEC-15	Finding:	2.1
Chemical:	NITRATE (AS N)	Report units:	MG/L
Dir:	0.4		
Sample date:	23-NOV-15	Finding:	1.8
Chemical:	NITRATE (AS N)	Report units:	MG/L
Dir:	0.4		
Sample date:	12-OCT-15	Finding:	2.2
Chemical:	NITRATE (AS N)	Report units:	MG/L
Dir:	0.4		
Sample date:	01-SEP-15	Finding:	2.4
Chemical:	NITRATE (AS N)	Report units:	MG/L
Dir:	0.4		
Sample date:	27-MAY-15	Finding:	2320.
Chemical:	NITRATE + NITRITE (AS N)	Report units:	MG/L
Dir:	0.4		
Sample date:	04-FEB-15	Finding:	104.
Chemical:	BARIUM	Report units:	UG/L
Dir:	100.		
Sample date:	04-FEB-15	Finding:	201.
Chemical:	ALKALINITY (TOTAL) AS CaCO3	Report units:	MG/L

## GEOCHECK® - PHYSICAL SETTING SOURCE MAP FINDINGS

Dir:	0.		
Sample date:	04-FEB-15	Finding:	245.
Chemical:	BICARBONATE ALKALINITY	Report units:	MG/L
Dir:	0.		
Sample date:	04-FEB-15	Finding:	336.
Chemical:	HARDNESS (TOTAL) AS CaCO <sub>3</sub>	Report units:	MG/L
Dir:	0.		
Sample date:	04-FEB-15	Finding:	826.
Chemical:	SPECIFIC CONDUCTANCE	Report units:	US
Dir:	0.		
Sample date:	04-FEB-15	Finding:	2200.
Chemical:	NITRATE + NITRITE (AS N)	Report units:	MG/L
Dir:	0.4		
Sample date:	04-FEB-15	Finding:	0.18
Chemical:	BROMIDE	Report units:	MG/L
Dir:	0.		
Sample date:	04-FEB-15	Finding:	0.25
Chemical:	TOTAL TRIHALOMETHANES	Report units:	UG/L
Dir:	0.		
Sample date:	04-FEB-15	Finding:	9.7
Chemical:	NITRATE (AS NO <sub>3</sub> )	Report units:	MG/L
Dir:	2.		
Sample date:	04-FEB-15	Finding:	516.
Chemical:	TOTAL DISSOLVED SOLIDS	Report units:	MG/L
Dir:	0.		
Sample date:	04-FEB-15	Finding:	7.8
Chemical:	PH, LABORATORY	Report units:	Not Reported
Dir:	0.		
Sample date:	04-FEB-15	Finding:	0.47
Chemical:	FLUORIDE (F) (NATURAL-SOURCE)	Report units:	MG/L
Dir:	0.1		
Sample date:	04-FEB-15	Finding:	124.
Chemical:	SULFATE	Report units:	MG/L
Dir:	0.5		
Sample date:	04-FEB-15	Finding:	58.3
Chemical:	CHLORIDE	Report units:	MG/L
Dir:	0.		
Sample date:	04-FEB-15	Finding:	3.4
Chemical:	POTASSIUM	Report units:	MG/L
Dir:	0.		
Sample date:	04-FEB-15	Finding:	43.3
Chemical:	SODIUM	Report units:	MG/L
Dir:	0.		
Sample date:	04-FEB-15	Finding:	16.5
Chemical:	MAGNESIUM	Report units:	MG/L
Dir:	0.		



## GEOCHECK® - PHYSICAL SETTING SOURCE MAP FINDINGS

Sample date:	04-FEB-15	Finding:	107.
Chemical:	CALCIUM	Report units:	MG/L
Dir:	0.		
Sample date:	05-JAN-15	Finding:	110.
Chemical:	CALCIUM	Report units:	MG/L
Dir:	0.		
Sample date:	05-JAN-15	Finding:	15.
Chemical:	MAGNESIUM	Report units:	MG/L
Dir:	0.		
Sample date:	05-JAN-15	Finding:	520.
Chemical:	TOTAL DISSOLVED SOLIDS	Report units:	MG/L
Dir:	0.		
Sample date:	05-JAN-15	Finding:	330.
Chemical:	HARDNESS (TOTAL) AS CaCO <sub>3</sub>	Report units:	MG/L
Dir:	0.		
Sample date:	29-DEC-14	Finding:	17.
Chemical:	MAGNESIUM	Report units:	MG/L
Dir:	0.		
Sample date:	29-DEC-14	Finding:	100.
Chemical:	CALCIUM	Report units:	MG/L
Dir:	0.		
Sample date:	29-DEC-14	Finding:	330.
Chemical:	HARDNESS (TOTAL) AS CaCO <sub>3</sub>	Report units:	MG/L
Dir:	0.		
Sample date:	29-DEC-14	Finding:	540.
Chemical:	TOTAL DISSOLVED SOLIDS	Report units:	MG/L
Dir:	0.		
Sample date:	30-JUL-14	Finding:	12.2
Chemical:	URANIUM (PCI/L)	Report units:	PCI/L
Dir:	1.		
Sample date:	30-JUL-14	Finding:	2.4
Chemical:	URANIUM COUNTING ERROR	Report units:	PCI/L
Dir:	0.		
Sample date:	30-JUL-14	Finding:	1.11
Chemical:	GROSS ALPHA MDA95	Report units:	PCI/L
Dir:	0.		
Sample date:	30-JUL-14	Finding:	0.363
Chemical:	URANIUM MDA95	Report units:	PCI/L
Dir:	0.		
Sample date:	30-JUL-14	Finding:	0.2
Chemical:	RADIUM 228 MDA95	Report units:	PCI/L
Dir:	0.		
Sample date:	30-JUL-14	Finding:	6.5e-002
Chemical:	RA-226 FOR CWS OR TOTAL RA FOR NTNC BY 903.0	Dir:	0.
Report units:	PCI/L		
Sample date:	30-JUL-14	Finding:	0.202
Chemical:	RA-226 OR TOTAL RA BY 903.0 C.E.	Report units:	PCI/L

## GEOCHECK® - PHYSICAL SETTING SOURCE MAP FINDINGS

Dir:	0.		
Sample date:	30-JUL-14	Finding:	0.418
Chemical:	RADIUM, TOTAL, MDA95-NTNC ONLY, BY	903.0	
Report units:	PCI/L	Dir:	0.
Sample date:	30-JUL-14	Finding:	0.442
Chemical:	RADIUM 228 COUNTING ERROR	Report units:	PCI/L
Dir:	0.		
Sample date:	30-JUL-14	Finding:	2.33
Chemical:	GROSS ALPHA COUNTING ERROR	Report units:	PCI/L
Dir:	0.		
Sample date:	30-JUL-14	Finding:	9.07
Chemical:	GROSS ALPHA	Report units:	PCI/L
Dir:	3.		
Sample date:	30-JUL-14	Finding:	9.76
Chemical:	NITRATE (AS NO3)	Report units:	MG/L
Dir:	2.		
Sample date:	30-JUL-14	Finding:	2210.
Chemical:	NITRATE + NITRITE (AS N)	Report units:	MG/L
Dir:	0.4		
Sample date:	04-SEP-13	Finding:	2.1
Chemical:	NITRATE (AS NO3)	Report units:	MG/L
Dir:	2.		
Sample date:	20-AUG-13	Finding:	846.
Chemical:	SPECIFIC CONDUCTANCE	Report units:	US
Dir:	0.		
Sample date:	05-AUG-13	Finding:	2.2
Chemical:	NITRATE (AS NO3)	Report units:	MG/L
Dir:	2.		
Sample date:	01-JUL-13	Finding:	2.1
Chemical:	NITRATE (AS NO3)	Report units:	MG/L
Dir:	2.		
Sample date:	30-APR-13	Finding:	2050.
Chemical:	NITRATE + NITRITE (AS N)	Report units:	MG/L
Dir:	0.4		
Sample date:	30-APR-13	Finding:	9.1
Chemical:	NITRATE (AS NO3)	Report units:	MG/L
Dir:	2.		
Sample date:	14-JAN-13	Finding:	7.65
Chemical:	PH, LABORATORY	Report units:	Not Reported
Dir:	0.		
Sample date:	14-JAN-13	Finding:	320.
Chemical:	HARDNESS (TOTAL) AS CaCO3	Report units:	MG/L
Dir:	0.		
Sample date:	14-JAN-13	Finding:	100.
Chemical:	CALCIUM	Report units:	MG/L
Dir:	0.		

## GEOCHECK® - PHYSICAL SETTING SOURCE MAP FINDINGS

Sample date:	14-JAN-13	Finding:	16.
Chemical:	MAGNESIUM	Report units:	MG/L
Dir:	0.		
Sample date:	14-JAN-13	Finding:	460.
Chemical:	TOTAL DISSOLVED SOLIDS	Report units:	MG/L
Dir:	0.		
Sample date:	31-MAY-12	Finding:	1.32
Chemical:	URANIUM COUNTING ERROR	Report units:	PCI/L
Dir:	0.		
Sample date:	31-MAY-12	Finding:	14.5
Chemical:	URANIUM (PCI/L)	Report units:	PCI/L
Dir:	1.		
Sample date:	31-MAY-12	Finding:	2.34
Chemical:	GROSS ALPHA COUNTING ERROR	Report units:	PCI/L
Dir:	0.		
Sample date:	31-MAY-12	Finding:	1900.
Chemical:	NITRATE + NITRITE (AS N)	Report units:	MG/L
Dir:	0.4		
Sample date:	31-MAY-12	Finding:	8.4
Chemical:	NITRATE (AS NO3)	Report units:	MG/L
Dir:	2.		
Sample date:	05-MAR-12	Finding:	2.9
Chemical:	POTASSIUM	Report units:	MG/L
Dir:	0.		
Sample date:	05-MAR-12	Finding:	53.4
Chemical:	CHLORIDE	Report units:	MG/L
Dir:	0.		
Sample date:	05-MAR-12	Finding:	118.
Chemical:	SULFATE	Report units:	MG/L
Dir:	0.5		
Sample date:	05-MAR-12	Finding:	0.51
Chemical:	FLUORIDE (F) (NATURAL-SOURCE)	Report units:	MG/L
Dir:	0.1		
Sample date:	05-MAR-12	Finding:	1.1
Chemical:	CHROMIUM, HEXAVALENT	Report units:	UG/L
Dir:	1.		
Sample date:	05-MAR-12	Finding:	508.
Chemical:	TOTAL DISSOLVED SOLIDS	Report units:	MG/L
Dir:	0.		
Sample date:	05-MAR-12	Finding:	8.5
Chemical:	NITRATE (AS NO3)	Report units:	MG/L
Dir:	2.		
Sample date:	05-MAR-12	Finding:	0.13
Chemical:	BROMIDE	Report units:	MG/L
Dir:	0.		
Sample date:	05-MAR-12	Finding:	1920.
Chemical:	NITRATE + NITRITE (AS N)	Report units:	MG/L

## GEOCHECK® - PHYSICAL SETTING SOURCE MAP FINDINGS

Dir:	0.4		
Sample date:	05-MAR-12	Finding:	40.5
Chemical:	SODIUM	Report units:	MG/L
Dir:	0.		
Sample date:	05-MAR-12	Finding:	13.9
Chemical:	MAGNESIUM	Report units:	MG/L
Dir:	0.		
Sample date:	05-MAR-12	Finding:	101.
Chemical:	CALCIUM	Report units:	MG/L
Dir:	0.		
Sample date:	05-MAR-12	Finding:	309.
Chemical:	HARDNESS (TOTAL) AS CaCO <sub>3</sub>	Report units:	MG/L
Dir:	0.		
Sample date:	05-MAR-12	Finding:	235.
Chemical:	BICARBONATE ALKALINITY	Report units:	MG/L
Dir:	0.		
Sample date:	05-MAR-12	Finding:	193.
Chemical:	ALKALINITY (TOTAL) AS CaCO <sub>3</sub>	Report units:	MG/L
Dir:	0.		
Sample date:	05-MAR-12	Finding:	766.
Chemical:	SPECIFIC CONDUCTANCE	Report units:	US
Dir:	0.		
Sample date:	05-MAR-12	Finding:	8.
Chemical:	PH, LABORATORY	Report units:	Not Reported
Dir:	0.		

**U213**  
SW  
1/2 - 1 Mile  
Lower

CA WELLS      CAEDF0000054782

**U214**  
SW  
1/2 - 1 Mile  
Lower

CA WELLS      CAEDF0000093262

**Q215**  
South  
1/2 - 1 Mile  
Lower

CA WELLS      CAEDF0000076246

**Q216**  
South  
1/2 - 1 Mile  
Lower

CA WELLS      CAEDF0000033678

## GEOCHECK® - PHYSICAL SETTING SOURCE MAP FINDINGS

Map ID Direction Distance Elevation	Database	EDR ID Number
V217 NNE 1/2 - 1 Mile Higher	CA WELLS	CAEDF0000051942
U218 SW 1/2 - 1 Mile Lower	CA WELLS	CAEDF0000083545
R219 SSW 1/2 - 1 Mile Lower	CA WELLS	CAEDF0000044964
R220 SSW 1/2 - 1 Mile Lower	CA WELLS	CAEDF0000044140
R221 SSW 1/2 - 1 Mile Lower	CA WELLS	CAEDF0000043697
222 South 1/2 - 1 Mile Higher	CA WELLS	CADDW0000000668
R223 SSW 1/2 - 1 Mile Lower	CA WELLS	CAEDF0000109759
U224 SW 1/2 - 1 Mile Lower	CA WELLS	CAEDF0000016467
V225 NNE 1/2 - 1 Mile Higher	CA WELLS	CAEDF0000011867

# GEOCHECK® - PHYSICAL SETTING SOURCE MAP FINDINGS

Map ID  
Direction  
Distance  
Elevation

Database EDR ID Number

**R226**  
**SSW**  
**1/2 - 1 Mile**  
**Lower**

**CA WELLS CAEDF0000121706**

**R227**  
**SSW**  
**1/2 - 1 Mile**  
**Lower**

**CA WELLS CAEDF0000044745**

**V228**  
**NNE**  
**1/2 - 1 Mile**  
**Higher**

**CA WELLS 5256**

Seq: 5256  
Frds no: 3010001047  
District: 08  
System no: 3010001  
Source nam: WELL 129  
Latitude: 334900.0  
Precision: 8  
Comment 1: Not Reported  
Comment 3: Not Reported  
Comment 5: Not Reported  
Comment 7: Not Reported

Prim sta c: 04S/11W-24A01 S  
County: 30  
User id: TEE  
Water type: G  
Station ty: WELL/AMBNT/MUN/INTAKE/SUPPLY  
Longitude: 1175900.0  
Status: AU  
Comment 2: Not Reported  
Comment 4: Not Reported  
Comment 6: Not Reported

System no: 3010001  
Hqname: Not Reported  
City: ANAHEIM  
Zip: 92805  
Pop serv: 292900  
Area serve: ANAHEIM

System nam: City Of Anaheim  
Address: P.O. BOX 3222 (#559)  
State: CA  
Zip ext: Not Reported  
Connection: 57397

**R229**  
**SSW**  
**1/2 - 1 Mile**  
**Lower**

**CA WELLS CAEDF0000024311**

**T230**  
**South**  
**1/2 - 1 Mile**  
**Lower**

**CA WELLS CAEDF0000083021**

**V231**  
**NNE**  
**1/2 - 1 Mile**  
**Higher**

**CA WELLS CAEDF0000075784**

## GEOCHECK® - PHYSICAL SETTING SOURCE MAP FINDINGS

Map ID Direction Distance Elevation	Database	EDR ID Number
V232 NNE 1/2 - 1 Mile Higher	CA WELLS	CAEDF0000082041
233 West 1/2 - 1 Mile Lower	CA WELLS	CADWR0000007913
V234 NNE 1/2 - 1 Mile Higher	CA WELLS	CAEDF0000014514
R235 SSW 1/2 - 1 Mile Lower	CA WELLS	CADDW0000015236
V236 NNE 1/2 - 1 Mile Higher	CA WELLS	CAEDF0000003466
V237 NNE 1/2 - 1 Mile Higher	CA WELLS	CAEDF0000015294
R238 SSW 1/2 - 1 Mile Lower	CA WELLS	CAEDF0000134600
R239 SSW 1/2 - 1 Mile Lower	CA WELLS	CAEDF0000122458
R240 SSW 1/2 - 1 Mile Lower	CA WELLS	CAEDF0000048070

## GEOCHECK® - PHYSICAL SETTING SOURCE MAP FINDINGS

Map ID  
Direction  
Distance  
Elevation

Database      EDR ID Number

<b>S241</b> <b>North</b> <b>1/2 - 1 Mile</b> <b>Higher</b>	Site ID:	083002671T	<b>AQUIFLOW</b>	<b>33981</b>
	Groundwater Flow:	Not Reported		
	Shallow Water Depth:	13.69		
	Deep Water Depth:	13.99		
	Average Water Depth:	Not Reported		
	Date:	05/15/1998		
<hr/>				
<b>V242</b> <b>NNE</b> <b>1/2 - 1 Mile</b> <b>Higher</b>			<b>CA WELLS</b>	<b>CAEDF0000107635</b>
<hr/>				
<b>V243</b> <b>NNE</b> <b>1/2 - 1 Mile</b> <b>Higher</b>			<b>CA WELLS</b>	<b>CAEDF0000044751</b>
<hr/>				
<b>W244</b> <b>NNE</b> <b>1/2 - 1 Mile</b> <b>Higher</b>			<b>CA WELLS</b>	<b>CAEDF0000033615</b>
<hr/>				
<b>V245</b> <b>NNE</b> <b>1/2 - 1 Mile</b> <b>Higher</b>			<b>CA WELLS</b>	<b>CAEDF0000018330</b>
<hr/>				
<b>V246</b> <b>NNE</b> <b>1/2 - 1 Mile</b> <b>Higher</b>			<b>CA WELLS</b>	<b>CAEDF0000121877</b>
<hr/>				
<b>R247</b> <b>SSW</b> <b>1/2 - 1 Mile</b> <b>Lower</b>			<b>CA WELLS</b>	<b>CAEDF0000072816</b>
<hr/>				
<b>R248</b> <b>SSW</b> <b>1/2 - 1 Mile</b> <b>Lower</b>			<b>CA WELLS</b>	<b>CAEDF0000074366</b>
<hr/>				
<b>R249</b> <b>SSW</b> <b>1/2 - 1 Mile</b> <b>Lower</b>			<b>CA WELLS</b>	<b>CAEDF0000091823</b>



# GEOCHECK® - PHYSICAL SETTING SOURCE MAP FINDINGS

Map ID  
Direction  
Distance  
Elevation

Database      EDR ID Number

**R250**  
**SSW**  
**1/2 - 1 Mile**  
**Lower**

**FED USGS      USGS40000138233**

Organization ID:	USGS-CA		
Organization Name:	USGS California Water Science Center		
Monitor Location:	004S011W26J002S	Type:	Well
Description:	NAWQA DATA ENTRY COM + VER 01/08/2002 SNHAMLIN		
HUC:	Not Reported	Drainage Area:	Not Reported
Drainage Area Units:	Not Reported	Contrib Drainage Area:	Not Reported
Contrib Drainage Area Unts:	Not Reported	Aquifer:	California Coastal Basin aquifers
Formation Type:	Quaternary Alluvium	Aquifer Type:	Confined single aquifer
Construction Date:	19440615	Well Depth:	302
Well Depth Units:	ft	Well Hole Depth:	302
Well Hole Depth Units:	ft		

Ground water levels,Number of Measurements:	2	Level reading date:	2000-08-31
Feet below surface:	47	Feet to sea level:	Not Reported
Note:	Not Reported		

Level reading date:	2000-08-31	Feet below surface:	47
Feet to sea level:	Not Reported	Note:	Not Reported

**R251**  
**SSW**  
**1/2 - 1 Mile**  
**Lower**

**CA WELLS      CALLNL000000282**

Well ID:	101118	Well Type:	MUNICIPAL
Source:	Lawrence Livermore National Laboratory		
Other Name:	04S/11W-26J02 S	GAMA PFAS Testing:	Not Reported
Groundwater Quality Data:	Not Reported		
GeoTracker Data:	Not Reported		

Chemical:	Helium-3/Helium-4	Results:	.00000156212
Units:	atom ratio	Date:	04/03/2002

Chemical:	Tritium (Hydrogen 3)	Results:	4.4
Units:	pCi/L	Date:	03/07/2002

Chemical:	Argon	Results:	.000430294
Units:	cm3STP/g	Date:	04/03/2002

Chemical:	Helium-4	Results:	.0000000793855
Units:	cm3STP/g	Date:	04/03/2002

# GEOCHECK® - PHYSICAL SETTING SOURCE MAP FINDINGS

Map ID  
Direction  
Distance  
Elevation

Database EDR ID Number

**R252**  
**SSW**  
**1/2 - 1 Mile**  
**Lower**

**CA WELLS** **CALLNL000001030**

Well ID:	100654	Well Type:	MUNICIPAL
Source:	Lawrence Livermore National Laboratory		
Other Name:	04S/11W-26J02 S	GAMA PFAS Testing:	Not Reported
Groundwater Quality Data:	Not Reported		
GeoTracker Data:	Not Reported		
Chemical:	Krypton	Results:	.0000000895985
Units:	cm3STP/g	Date:	06/07/2001
Chemical:	Xenon	Results:	.0000000113549
Units:	cm3STP/g	Date:	06/07/2001
Chemical:	Tritium (Hydrogen 3)	Results:	4.08
Units:	pCi/L	Date:	08/02/2001
Chemical:	Helium-3/Helium-4	Results:	.00000158072
Units:	atom ratio	Date:	06/07/2001
Chemical:	Neon	Results:	.000000315682
Units:	cm3STP/g	Date:	06/07/2001
Chemical:	Argon	Results:	.000421246
Units:	cm3STP/g	Date:	06/07/2001
Chemical:	Helium-4	Results:	.0000000744272
Units:	cm3STP/g	Date:	06/07/2001

**R253**  
**SSW**  
**1/2 - 1 Mile**  
**Lower**

**CA WELLS** **CAEDF0000094940**

**R254**  
**SSW**  
**1/2 - 1 Mile**  
**Lower**

**CA WELLS** **CAEDF0000110030**

**W255**  
**NNE**  
**1/2 - 1 Mile**  
**Higher**

**CA WELLS** **CAEDF0000126742**

## GEOCHECK® - PHYSICAL SETTING SOURCE MAP FINDINGS

Map ID Direction Distance Elevation	Database	EDR ID Number
V256 NNE 1/2 - 1 Mile Higher	CA WELLS	CAEDF0000062581
R257 SSW 1/2 - 1 Mile Lower	CA WELLS	CAUSGSN00017558
R258 SSW 1/2 - 1 Mile Lower	CA WELLS	CAEDF0000035041
V259 NNE 1/2 - 1 Mile Higher	CA WELLS	CAEDF0000082019
X260 SSW 1/2 - 1 Mile Lower	CA WELLS	CAEDF0000142076
X261 SSW 1/2 - 1 Mile Lower	CA WELLS	CAEDF0000093467
Y262 WNW 1/2 - 1 Mile Lower	CA WELLS	CADDW0000021303
X263 SSW 1/2 - 1 Mile Lower	CA WELLS	CAEDF0000040735
X264 SSW 1/2 - 1 Mile Lower	CA WELLS	CAEDF0000037193

## GEOCHECK® - PHYSICAL SETTING SOURCE MAP FINDINGS

Map ID  
Direction  
Distance  
Elevation

Database EDR ID Number

Z265  
ESE  
1/2 - 1 Mile  
Higher

CA WELLS CAEDF0000075805

Z266  
ESE  
1/2 - 1 Mile  
Higher

CA WELLS CAEDF0000125915

Z267  
ESE  
1/2 - 1 Mile  
Higher

CA WELLS CAEDF0000098044

Z268  
ESE  
1/2 - 1 Mile  
Higher

CA WELLS CAEDF0000127216

Z269  
ESE  
1/2 - 1 Mile  
Higher

CA WELLS CAEDF0000132784

Z270  
ESE  
1/2 - 1 Mile  
Higher

CA WELLS CAEDF0000031285

Z271  
ESE  
1/2 - 1 Mile  
Higher

CA WELLS CAEDF0000058274

Z272  
ESE  
1/2 - 1 Mile  
Higher

CA WELLS CAEDF0000000737

AA273  
NW  
1/2 - 1 Mile  
Lower

CA WELLS 5231

Seq: 5231  
Frds no: 3010001032  
District: 08  
System no: 3010001  
Source nam: WELL 039  
Latitude: 334900.0  
Precision: 5

Prim sta c: 04S/11W-14K01 S  
County: 30  
User id: TEE  
Water type: G  
Station ty: WELL/AMBNT/MUN/INTAKE  
Longitude: 1180000.0  
Status: AU

## GEOCHECK® - PHYSICAL SETTING SOURCE MAP FINDINGS

Comment 1:	S/E CORNER OF ORANGE AND WESTERN; 85' S/O ORANGE AND 63' E/O WESTERN A		
Comment 2:	Not Reported	Comment 3:	Not Reported
Comment 4:	Not Reported	Comment 5:	Not Reported
Comment 6:	Not Reported	Comment 7:	Not Reported
System no:	3010001	System nam:	City Of Anaheim
Hqname:	Not Reported	Address:	P.O. BOX 3222 (#559)
City:	ANAHEIM	State:	CA
Zip:	92805	Zip ext:	Not Reported
Pop serv:	292900	Connection:	57397
Area serve:	ANAHEIM		
Sample date:	06-FEB-18	Finding:	5.32
Chemical:	NITRATE + NITRITE (AS N)	Report units:	MG/L
Dir:	0.4		
Sample date:	06-FEB-18	Finding:	4.6
Chemical:	PERCHLORATE	Report units:	UG/L
Dir:	4.		
Sample date:	06-FEB-18	Finding:	5.32
Chemical:	NITRATE (AS N)	Report units:	MG/L
Dir:	0.4		
Sample date:	06-FEB-18	Finding:	0.5
Chemical:	TOTAL TRIHALOMETHANES	Report units:	UG/L
Dir:	0.		
Sample date:	07-NOV-17	Finding:	0.6
Chemical:	TOTAL TRIHALOMETHANES	Report units:	UG/L
Dir:	0.		
Sample date:	07-NOV-17	Finding:	5.41
Chemical:	NITRATE + NITRITE (AS N)	Report units:	MG/L
Dir:	0.4		
Sample date:	07-NOV-17	Finding:	4.7
Chemical:	PERCHLORATE	Report units:	UG/L
Dir:	4.		
Sample date:	07-NOV-17	Finding:	5.41
Chemical:	NITRATE (AS N)	Report units:	MG/L
Dir:	0.4		
Sample date:	07-NOV-17	Finding:	0.6
Chemical:	1,1-DICHLOROETHYLENE	Report units:	UG/L
Dir:	0.5		
Sample date:	11-JUL-17	Finding:	0.25
Chemical:	TOTAL TRIHALOMETHANES	Report units:	UG/L
Dir:	0.		
Sample date:	11-JUL-17	Finding:	5.51
Chemical:	NITRATE + NITRITE (AS N)	Report units:	MG/L
Dir:	0.4		
Sample date:	11-JUL-17	Finding:	4.7
Chemical:	PERCHLORATE	Report units:	UG/L
Dir:	4.		
Sample date:	11-JUL-17	Finding:	5.51
Chemical:	NITRATE (AS N)	Report units:	MG/L

## GEOCHECK® - PHYSICAL SETTING SOURCE MAP FINDINGS

Dir:	0.4		
Sample date:	11-JUL-17	Finding:	0.6
Chemical:	1,1-DICHLOROETHYLENE	Report units:	UG/L
Dir:	0.5		
Sample date:	04-APR-17	Finding:	5.43
Chemical:	NITRATE + NITRITE (AS N)	Report units:	MG/L
Dir:	0.4		
Sample date:	04-APR-17	Finding:	4.7
Chemical:	PERCHLORATE	Report units:	UG/L
Dir:	4.		
Sample date:	04-APR-17	Finding:	0.25
Chemical:	TOTAL TRIHALOMETHANES	Report units:	UG/L
Dir:	0.		
Sample date:	04-APR-17	Finding:	5.42
Chemical:	NITRATE (AS N)	Report units:	MG/L
Dir:	0.4		
Sample date:	21-MAR-17	Finding:	0.6
Chemical:	1,1-DICHLOROETHYLENE	Report units:	UG/L
Dir:	0.5		
Sample date:	21-MAR-17	Finding:	0.5
Chemical:	TOTAL TRIHALOMETHANES	Report units:	UG/L
Dir:	0.		
Sample date:	21-MAR-17	Finding:	0.6
Chemical:	1,1-DICHLOROETHYLENE	Report units:	UG/L
Dir:	0.5		
Sample date:	21-MAR-17	Finding:	0.5
Chemical:	TOTAL TRIHALOMETHANES	Report units:	UG/L
Dir:	0.		
Sample date:	03-JAN-17	Finding:	5.44
Chemical:	NITRATE + NITRITE (AS N)	Report units:	MG/L
Dir:	0.4		
Sample date:	03-JAN-17	Finding:	4.7
Chemical:	PERCHLORATE	Report units:	UG/L
Dir:	4.		
Sample date:	03-JAN-17	Finding:	5.44
Chemical:	NITRATE (AS N)	Report units:	MG/L
Dir:	0.4		
Sample date:	03-JAN-17	Finding:	0.6
Chemical:	1,1-DICHLOROETHYLENE	Report units:	UG/L
Dir:	0.5		
Sample date:	03-JAN-17	Finding:	0.25
Chemical:	TOTAL TRIHALOMETHANES	Report units:	UG/L
Dir:	0.		
Sample date:	04-OCT-16	Finding:	0.25
Chemical:	TOTAL TRIHALOMETHANES	Report units:	UG/L
Dir:	0.		

## GEOCHECK® - PHYSICAL SETTING SOURCE MAP FINDINGS

Sample date:	04-OCT-16	Finding:	5.13
Chemical:	NITRATE + NITRITE (AS N)	Report units:	MG/L
Dir:	0.4		
Sample date:	04-OCT-16	Finding:	4.6
Chemical:	PERCHLORATE	Report units:	UG/L
Dir:	4.		
Sample date:	04-OCT-16	Finding:	5.12
Chemical:	NITRATE (AS N)	Report units:	MG/L
Dir:	0.4		
Sample date:	05-JUL-16	Finding:	0.25
Chemical:	TOTAL TRIHALOMETHANES	Report units:	UG/L
Dir:	0.		
Sample date:	05-JUL-16	Finding:	5.5
Chemical:	NITRATE + NITRITE (AS N)	Report units:	MG/L
Dir:	0.4		
Sample date:	05-JUL-16	Finding:	4.9
Chemical:	PERCHLORATE	Report units:	UG/L
Dir:	4.		
Sample date:	05-JUL-16	Finding:	5.5
Chemical:	NITRATE (AS N)	Report units:	MG/L
Dir:	0.4		
Sample date:	16-JUN-16	Finding:	998.
Chemical:	SPECIFIC CONDUCTANCE	Report units:	US
Dir:	0.		
Sample date:	16-JUN-16	Finding:	7.7
Chemical:	PH, LABORATORY	Report units:	Not Reported
Dir:	0.		
Sample date:	16-JUN-16	Finding:	199.
Chemical:	ALKALINITY (TOTAL) AS CaCO3	Report units:	MG/L
Dir:	0.		
Sample date:	16-JUN-16	Finding:	199.
Chemical:	BICARBONATE ALKALINITY	Report units:	MG/L
Dir:	0.		
Sample date:	16-JUN-16	Finding:	5.46
Chemical:	NITRATE (AS N)	Report units:	MG/L
Dir:	0.4		
Sample date:	16-JUN-16	Finding:	376.
Chemical:	HARDNESS (TOTAL) AS CaCO3	Report units:	MG/L
Dir:	0.		
Sample date:	16-JUN-16	Finding:	115.
Chemical:	CALCIUM	Report units:	MG/L
Dir:	0.		
Sample date:	16-JUN-16	Finding:	21.4
Chemical:	MAGNESIUM	Report units:	MG/L
Dir:	0.		
Sample date:	16-JUN-16	Finding:	55.7
Chemical:	SODIUM	Report units:	MG/L

## GEOCHECK® - PHYSICAL SETTING SOURCE MAP FINDINGS

Dir:	0.		
Sample date:	16-JUN-16	Finding:	4.3
Chemical:	POTASSIUM	Report units:	MG/L
Dir:	0.		
Sample date:	16-JUN-16	Finding:	88.4
Chemical:	CHLORIDE	Report units:	MG/L
Dir:	0.		
Sample date:	16-JUN-16	Finding:	181.
Chemical:	SULFATE	Report units:	MG/L
Dir:	0.5		
Sample date:	16-JUN-16	Finding:	0.44
Chemical:	FLUORIDE (F) (NATURAL-SOURCE)	Report units:	MG/L
Dir:	0.1		
Sample date:	16-JUN-16	Finding:	120.
Chemical:	BORON	Report units:	UG/L
Dir:	100.		
Sample date:	16-JUN-16	Finding:	2.2
Chemical:	CHROMIUM, HEXAVALENT	Report units:	UG/L
Dir:	1.		
Sample date:	16-JUN-16	Finding:	4.1
Chemical:	VANADIUM	Report units:	UG/L
Dir:	3.		
Sample date:	16-JUN-16	Finding:	630.
Chemical:	TOTAL DISSOLVED SOLIDS	Report units:	MG/L
Dir:	0.		
Sample date:	16-JUN-16	Finding:	0.5
Chemical:	TURBIDITY, LABORATORY	Report units:	NTU
Dir:	0.1		
Sample date:	16-JUN-16	Finding:	0.25
Chemical:	TOTAL TRIHALOMETHANES	Report units:	UG/L
Dir:	0.		
Sample date:	16-JUN-16	Finding:	0.14
Chemical:	BROMIDE	Report units:	MG/L
Dir:	0.		
Sample date:	16-JUN-16	Finding:	5.47
Chemical:	NITRATE + NITRITE (AS N)	Report units:	MG/L
Dir:	0.4		
Sample date:	16-JUN-16	Finding:	4.9
Chemical:	PERCHLORATE	Report units:	UG/L
Dir:	4.		
Sample date:	05-JAN-16	Finding:	0.25
Chemical:	TOTAL TRIHALOMETHANES	Report units:	UG/L
Dir:	0.		
Sample date:	05-JAN-16	Finding:	5.4
Chemical:	NITRATE + NITRITE (AS N)	Report units:	MG/L
Dir:	0.4		



## GEOCHECK® - PHYSICAL SETTING SOURCE MAP FINDINGS

Sample date:	05-JAN-16	Finding:	5.4
Chemical:	NITRATE (AS N)	Report units:	MG/L
Dir:	0.4		
Sample date:	06-OCT-15	Finding:	23.3
Chemical:	NITRATE (AS NO3)	Report units:	MG/L
Dir:	2.		
Sample date:	06-OCT-15	Finding:	0.25
Chemical:	TOTAL TRIHALOMETHANES	Report units:	UG/L
Dir:	0.		
Sample date:	06-OCT-15	Finding:	5270.
Chemical:	NITRATE + NITRITE (AS N)	Report units:	MG/L
Dir:	0.4		
Sample date:	04-AUG-15	Finding:	0.25
Chemical:	TOTAL TRIHALOMETHANES	Report units:	UG/L
Dir:	0.		
Sample date:	04-AUG-15	Finding:	0.5
Chemical:	TOTAL TRIHALOMETHANES	Report units:	UG/L
Dir:	0.		
Sample date:	07-JUL-15	Finding:	0.25
Chemical:	TOTAL TRIHALOMETHANES	Report units:	UG/L
Dir:	0.		
Sample date:	07-JUL-15	Finding:	5410.
Chemical:	NITRATE + NITRITE (AS N)	Report units:	MG/L
Dir:	0.4		
Sample date:	07-JUL-15	Finding:	23.9
Chemical:	NITRATE (AS NO3)	Report units:	MG/L
Dir:	2.		
Sample date:	07-APR-15	Finding:	23.1
Chemical:	NITRATE (AS NO3)	Report units:	MG/L
Dir:	2.		
Sample date:	07-APR-15	Finding:	5220.
Chemical:	NITRATE + NITRITE (AS N)	Report units:	MG/L
Dir:	0.4		
Sample date:	07-APR-15	Finding:	0.25
Chemical:	TOTAL TRIHALOMETHANES	Report units:	UG/L
Dir:	0.		
Sample date:	06-JAN-15	Finding:	22.4
Chemical:	NITRATE (AS NO3)	Report units:	MG/L
Dir:	2.		
Sample date:	06-JAN-15	Finding:	5070.
Chemical:	NITRATE + NITRITE (AS N)	Report units:	MG/L
Dir:	0.4		
Sample date:	06-JAN-15	Finding:	0.25
Chemical:	TOTAL TRIHALOMETHANES	Report units:	UG/L
Dir:	0.		
Sample date:	07-OCT-14	Finding:	0.25
Chemical:	TOTAL TRIHALOMETHANES	Report units:	UG/L

## GEOCHECK® - PHYSICAL SETTING SOURCE MAP FINDINGS

Dir:	0.		
Sample date:	07-OCT-14	Finding:	22.5
Chemical:	NITRATE (AS NO3)	Report units:	MG/L
Dir:	2.		
Sample date:	07-OCT-14	Finding:	5080.
Chemical:	NITRATE + NITRITE (AS N)	Report units:	MG/L
Dir:	0.4		
Sample date:	01-JUL-14	Finding:	7.04
Chemical:	GROSS ALPHA	Report units:	PCI/L
Dir:	3.		
Sample date:	01-JUL-14	Finding:	0.418
Chemical:	RADIUM, TOTAL, MDA95-NTNC ONLY, BY 903.0	Dir:	0.
Report units:	PCI/L		
Sample date:	01-JUL-14	Finding:	0.198
Chemical:	RA-226 OR TOTAL RA BY 903.0 C.E.	Report units:	PCI/L
Dir:	0.		
Sample date:	01-JUL-14	Finding:	0.253
Chemical:	RADIUM 228 MDA95	Report units:	PCI/L
Dir:	0.		
Sample date:	01-JUL-14	Finding:	0.3
Chemical:	URANIUM MDA95	Report units:	PCI/L
Dir:	0.		
Sample date:	01-JUL-14	Finding:	1.11
Chemical:	GROSS ALPHA MDA95	Report units:	PCI/L
Dir:	0.		
Sample date:	01-JUL-14	Finding:	1.16
Chemical:	URANIUM COUNTING ERROR	Report units:	PCI/L
Dir:	0.		
Sample date:	01-JUL-14	Finding:	4.75
Chemical:	URANIUM (PCI/L)	Report units:	PCI/L
Dir:	1.		
Sample date:	01-JUL-14	Finding:	21.7
Chemical:	NITRATE (AS NO3)	Report units:	MG/L
Dir:	2.		
Sample date:	01-JUL-14	Finding:	0.5
Chemical:	TOTAL TRIHALOMETHANES	Report units:	UG/L
Dir:	0.		
Sample date:	01-JUL-14	Finding:	4910.
Chemical:	NITRATE + NITRITE (AS N)	Report units:	MG/L
Dir:	0.4		
Sample date:	01-JUL-14	Finding:	4.3
Chemical:	PERCHLORATE	Report units:	UG/L
Dir:	4.		
Sample date:	01-JUL-14	Finding:	2.11
Chemical:	GROSS ALPHA COUNTING ERROR	Report units:	PCI/L
Dir:	0.		

## GEOCHECK® - PHYSICAL SETTING SOURCE MAP FINDINGS

Sample date:	01-JUL-14	Finding:	0.584
Chemical:	RADIUM 228 COUNTING ERROR	Report units:	PCI/L
Dir:	0.		
Sample date:	01-APR-14	Finding:	4.6
Chemical:	PERCHLORATE	Report units:	UG/L
Dir:	4.		
Sample date:	01-APR-14	Finding:	5150.
Chemical:	NITRATE + NITRITE (AS N)	Report units:	MG/L
Dir:	0.4		
Sample date:	01-APR-14	Finding:	0.25
Chemical:	TOTAL TRIHALOMETHANES	Report units:	UG/L
Dir:	0.		
Sample date:	01-APR-14	Finding:	22.8
Chemical:	NITRATE (AS NO3)	Report units:	MG/L
Dir:	2.		
Sample date:	04-FEB-14	Finding:	26.3
Chemical:	NITRATE (AS NO3)	Report units:	MG/L
Dir:	2.		
Sample date:	04-FEB-14	Finding:	5940.
Chemical:	NITRATE + NITRITE (AS N)	Report units:	MG/L
Dir:	0.4		
Sample date:	04-FEB-14	Finding:	0.25
Chemical:	TOTAL TRIHALOMETHANES	Report units:	UG/L
Dir:	0.		
Sample date:	04-FEB-14	Finding:	4.3
Chemical:	PERCHLORATE	Report units:	UG/L
Dir:	4.		
Sample date:	05-NOV-13	Finding:	2.51
Chemical:	GROSS ALPHA COUNTING ERROR	Report units:	PCI/L
Dir:	0.		
Sample date:	05-NOV-13	Finding:	1.11
Chemical:	GROSS ALPHA MDA95	Report units:	PCI/L
Dir:	0.		
Sample date:	05-NOV-13	Finding:	1.71
Chemical:	URANIUM COUNTING ERROR	Report units:	PCI/L
Dir:	0.		
Sample date:	05-NOV-13	Finding:	0.47
Chemical:	URANIUM MDA95	Report units:	PCI/L
Dir:	0.		
Sample date:	05-NOV-13	Finding:	7.43
Chemical:	URANIUM (PCI/L)	Report units:	PCI/L
Dir:	1.		
Sample date:	01-OCT-13	Finding:	22.6
Chemical:	NITRATE (AS NO3)	Report units:	MG/L
Dir:	2.		
Sample date:	01-OCT-13	Finding:	0.25
Chemical:	TOTAL TRIHALOMETHANES	Report units:	UG/L

## GEOCHECK® - PHYSICAL SETTING SOURCE MAP FINDINGS

Dir:	0.		
Sample date:	01-OCT-13	Finding:	5110.
Chemical:	NITRATE + NITRITE (AS N)	Report units:	MG/L
Dir:	0.4		
Sample date:	03-SEP-13	Finding:	2.1
Chemical:	CHROMIUM, HEXAVALENT	Report units:	UG/L
Dir:	1.		
Sample date:	03-SEP-13	Finding:	2.1
Chemical:	CHROMIUM, HEXAVALENT	Report units:	UG/L
Dir:	1.		
Sample date:	02-JUL-13	Finding:	5550.
Chemical:	NITRATE + NITRITE (AS N)	Report units:	MG/L
Dir:	0.4		
Sample date:	02-JUL-13	Finding:	24.6
Chemical:	NITRATE (AS NO3)	Report units:	MG/L
Dir:	2.		
Sample date:	02-JUL-13	Finding:	114.
Chemical:	IRON	Report units:	UG/L
Dir:	100.		
Sample date:	02-JUL-13	Finding:	4.93
Chemical:	GROSS ALPHA	Report units:	PCI/L
Dir:	3.		
Sample date:	02-JUL-13	Finding:	1.74
Chemical:	GROSS ALPHA COUNTING ERROR	Report units:	PCI/L
Dir:	0.		
Sample date:	02-JUL-13	Finding:	9.e-002
Chemical:	GROSS ALPHA MDA95	Report units:	PCI/L
Dir:	0.		
Sample date:	02-JUL-13	Finding:	6.35
Chemical:	URANIUM (PCI/L)	Report units:	PCI/L
Dir:	1.		
Sample date:	02-JUL-13	Finding:	0.86
Chemical:	URANIUM COUNTING ERROR	Report units:	PCI/L
Dir:	0.		
Sample date:	02-JUL-13	Finding:	0.26
Chemical:	URANIUM MDA95	Report units:	PCI/L
Dir:	0.		
Sample date:	04-JUN-13	Finding:	5.7
Chemical:	PERCHLORATE	Report units:	UG/L
Dir:	4.		
Sample date:	04-JUN-13	Finding:	4.2
Chemical:	PERCHLORATE	Report units:	UG/L
Dir:	4.		
Sample date:	07-MAY-13	Finding:	5240.
Chemical:	NITRATE + NITRITE (AS N)	Report units:	MG/L
Dir:	0.4		

## GEOCHECK® - PHYSICAL SETTING SOURCE MAP FINDINGS

Sample date:	07-MAY-13	Finding:	0.25
Chemical:	TOTAL TRIHALOMETHANES	Report units:	UG/L
Dir:	0.		
Sample date:	07-MAY-13	Finding:	0.9
Chemical:	TURBIDITY, LABORATORY	Report units:	NTU
Dir:	0.1		
Sample date:	07-MAY-13	Finding:	23.2
Chemical:	NITRATE (AS NO3)	Report units:	MG/L
Dir:	2.		
Sample date:	07-MAY-13	Finding:	636.
Chemical:	TOTAL DISSOLVED SOLIDS	Report units:	MG/L
Dir:	0.		
Sample date:	07-MAY-13	Finding:	4.3
Chemical:	VANADIUM	Report units:	UG/L
Dir:	3.		
Sample date:	07-MAY-13	Finding:	110.
Chemical:	BORON	Report units:	UG/L
Dir:	100.		
Sample date:	07-MAY-13	Finding:	2.2
Chemical:	ARSENIC	Report units:	UG/L
Dir:	2.		
Sample date:	07-MAY-13	Finding:	0.46
Chemical:	FLUORIDE (F) (NATURAL-SOURCE)	Report units:	MG/L
Dir:	0.1		
Sample date:	07-MAY-13	Finding:	170.
Chemical:	SULFATE	Report units:	MG/L
Dir:	0.5		
Sample date:	07-MAY-13	Finding:	82.7
Chemical:	CHLORIDE	Report units:	MG/L
Dir:	0.		
Sample date:	07-MAY-13	Finding:	4.1
Chemical:	POTASSIUM	Report units:	MG/L
Dir:	0.		
Sample date:	07-MAY-13	Finding:	55.
Chemical:	SODIUM	Report units:	MG/L
Dir:	0.		
Sample date:	07-MAY-13	Finding:	21.3
Chemical:	MAGNESIUM	Report units:	MG/L
Dir:	0.		
Sample date:	07-MAY-13	Finding:	114.
Chemical:	CALCIUM	Report units:	MG/L
Dir:	0.		
Sample date:	07-MAY-13	Finding:	373.
Chemical:	HARDNESS (TOTAL) AS CaCO3	Report units:	MG/L
Dir:	0.		
Sample date:	07-MAY-13	Finding:	0.31
Chemical:	TOTAL ORGANIC CARBON (TOC)	Report units:	MG/L

## GEOCHECK® - PHYSICAL SETTING SOURCE MAP FINDINGS

Dir:	0.3		
Sample date:	07-MAY-13	Finding:	242.
Chemical:	BICARBONATE ALKALINITY	Report units:	MG/L
Dir:	0.		
Sample date:	07-MAY-13	Finding:	198.
Chemical:	ALKALINITY (TOTAL) AS CaCO <sub>3</sub>	Report units:	MG/L
Dir:	0.		
Sample date:	07-MAY-13	Finding:	7.8
Chemical:	PH, LABORATORY	Report units:	Not Reported
Dir:	0.		
Sample date:	07-MAY-13	Finding:	1000.
Chemical:	SPECIFIC CONDUCTANCE	Report units:	US
Dir:	0.		
Sample date:	07-MAY-13	Finding:	0.22
Chemical:	BROMIDE	Report units:	MG/L
Dir:	0.		
Sample date:	05-FEB-13	Finding:	0.25
Chemical:	TOTAL TRIHALOMETHANES	Report units:	UG/L
Dir:	0.		
Sample date:	05-FEB-13	Finding:	22.
Chemical:	NITRATE (AS NO <sub>3</sub> )	Report units:	MG/L
Dir:	2.		
Sample date:	05-FEB-13	Finding:	4980.
Chemical:	NITRATE + NITRITE (AS N)	Report units:	MG/L
Dir:	0.4		
Sample date:	02-OCT-12	Finding:	23.4
Chemical:	NITRATE (AS NO <sub>3</sub> )	Report units:	MG/L
Dir:	2.		
Sample date:	02-OCT-12	Finding:	5300.
Chemical:	NITRATE + NITRITE (AS N)	Report units:	MG/L
Dir:	0.4		
Sample date:	02-OCT-12	Finding:	0.25
Chemical:	TOTAL TRIHALOMETHANES	Report units:	UG/L
Dir:	0.		
Sample date:	02-OCT-12	Finding:	4.7
Chemical:	PERCHLORATE	Report units:	UG/L
Dir:	4.		
Sample date:	03-JUL-12	Finding:	1.83
Chemical:	GROSS ALPHA COUNTING ERROR	Report units:	PCI/L
Dir:	0.		
Sample date:	03-JUL-12	Finding:	10.6
Chemical:	URANIUM (PCI/L)	Report units:	PCI/L
Dir:	1.		
Sample date:	03-JUL-12	Finding:	1.13
Chemical:	URANIUM COUNTING ERROR	Report units:	PCI/L
Dir:	0.		

## GEOCHECK® - PHYSICAL SETTING SOURCE MAP FINDINGS

Sample date:	03-JUL-12	Finding:	5240.
Chemical:	NITRATE + NITRITE (AS N)	Report units:	MG/L
Dir:	0.4		
Sample date:	03-JUL-12	Finding:	0.25
Chemical:	TOTAL TRIHALOMETHANES	Report units:	UG/L
Dir:	0.		
Sample date:	03-JUL-12	Finding:	23.17
Chemical:	NITRATE (AS NO3)	Report units:	MG/L
Dir:	2.		
Sample date:	03-JUL-12	Finding:	5.3
Chemical:	PERCHLORATE	Report units:	UG/L
Dir:	4.		
Sample date:	05-JUN-12	Finding:	4.8
Chemical:	PERCHLORATE	Report units:	UG/L
Dir:	4.		
Sample date:	05-JUN-12	Finding:	0.5
Chemical:	TOTAL TRIHALOMETHANES	Report units:	UG/L
Dir:	0.		
Sample date:	05-JUN-12	Finding:	4.4
Chemical:	PERCHLORATE	Report units:	UG/L
Dir:	4.		
Sample date:	05-JUN-12	Finding:	0.25
Chemical:	TOTAL TRIHALOMETHANES	Report units:	UG/L
Dir:	0.		
Sample date:	01-MAY-12	Finding:	3.7
Chemical:	TOTAL TRIHALOMETHANES	Report units:	UG/L
Dir:	0.		
Sample date:	01-MAY-12	Finding:	1.2
Chemical:	1,4-DIOXANE	Report units:	UG/L
Dir:	1.		
Sample date:	01-MAY-12	Finding:	4.6
Chemical:	PERCHLORATE	Report units:	UG/L
Dir:	4.		
Sample date:	01-MAY-12	Finding:	5220.
Chemical:	NITRATE + NITRITE (AS N)	Report units:	MG/L
Dir:	0.4		
Sample date:	01-MAY-12	Finding:	1.1
Chemical:	CHLOROFORM (THM)	Report units:	UG/L
Dir:	1.		
Sample date:	01-MAY-12	Finding:	23.1
Chemical:	NITRATE (AS NO3)	Report units:	MG/L
Dir:	2.		
Sample date:	21-MAR-12	Finding:	22.86
Chemical:	NITRATE (AS NO3)	Report units:	MG/L
Dir:	2.		
Sample date:	21-MAR-12	Finding:	0.6
Chemical:	TOTAL TRIHALOMETHANES	Report units:	UG/L

## GEOCHECK® - PHYSICAL SETTING SOURCE MAP FINDINGS

Dlr: 0.

Sample date: 21-MAR-12  
Chemical: PERCHLORATE  
Dlr: 4.

Finding: 4.4  
Report units: UG/L

Sample date: 21-MAR-12  
Chemical: NITRATE + NITRITE (AS N)  
Dlr: 0.4

Finding: 5170.  
Report units: MG/L

**AA274  
NW  
1/2 - 1 Mile  
Lower**

**CA WELLS 5232**

Seq: 5232  
Frds no: 3010001046  
District: 08  
System no: 3010001  
Source nam: WELL 128 - DESTROYED  
Latitude: 334900.0  
Precision: 8  
Comment 1: Not Reported  
Comment 3: Not Reported  
Comment 5: Not Reported  
Comment 7: Not Reported

Prim sta c: 04S/11W-14Q04 S  
County: 30  
User id: TEE  
Water type: G  
Station ty: WELL/AMBNT/MUN/INTAKE/SUPPLY  
Longitude: 1180000.0  
Status: DS  
Comment 2: Not Reported  
Comment 4: Not Reported  
Comment 6: Not Reported

System no: 3010001  
Hqname: Not Reported  
City: ANAHEIM  
Zip: 92805  
Pop serv: 292900  
Area serve: ANAHEIM

System nam: City Of Anaheim  
Address: P.O. BOX 3222 (#559)  
State: CA  
Zip ext: Not Reported  
Connection: 57397

**Y275  
WNW  
1/2 - 1 Mile  
Lower**

**CA WELLS 5255**

Seq: 5255  
Frds no: 3010022023  
District: 08  
System no: 3010022  
Source nam: LOWDEN  
Latitude: 334834.7  
Precision: 2  
Comment 1: STANTON.  
Comment 3: Not Reported  
Comment 5: Not Reported  
Comment 7: Not Reported

Prim sta c: 04S/11W-23L04 S  
County: 30  
User id: TEE  
Water type: G  
Station ty: WELL/AMBNT/MUN/INTAKE  
Longitude: 1180020.0  
Status: AU  
Comment 2: Not Reported  
Comment 4: Not Reported  
Comment 6: Not Reported

System no: 3010022  
Hqname: SOUTHERN CALIF WATER CO  
City: ANAHEIM  
Zip: 92801  
Pop serv: 84737  
Area serve: LOS ALAMITOS

System nam: Southern Calif Wc - West Orange  
Address: 1920 W. CORPORATE WAY  
State: CA  
Zip ext: Not Reported  
Connection: 25347

Sample date: 10-MAY-17  
Chemical: TOTAL DISSOLVED SOLIDS

Finding: 418.  
Report units: MG/L



## GEOCHECK® - PHYSICAL SETTING SOURCE MAP FINDINGS

Dir:	0.		
Sample date:	10-MAY-17	Finding:	1.85
Chemical:	NITRATE + NITRITE (AS N)	Report units:	MG/L
Dir:	0.4		
Sample date:	10-MAY-17	Finding:	664.
Chemical:	SPECIFIC CONDUCTANCE	Report units:	US
Dir:	0.		
Sample date:	10-MAY-17	Finding:	7.8
Chemical:	PH, LABORATORY	Report units:	Not Reported
Dir:	0.		
Sample date:	10-MAY-17	Finding:	171.
Chemical:	ALKALINITY (TOTAL) AS CaCO <sub>3</sub>	Report units:	MG/L
Dir:	0.		
Sample date:	10-MAY-17	Finding:	209.
Chemical:	BICARBONATE ALKALINITY	Report units:	MG/L
Dir:	0.		
Sample date:	10-MAY-17	Finding:	1.85
Chemical:	NITRATE (AS N)	Report units:	MG/L
Dir:	0.4		
Sample date:	10-MAY-17	Finding:	236.
Chemical:	HARDNESS (TOTAL) AS CaCO <sub>3</sub>	Report units:	MG/L
Dir:	0.		
Sample date:	10-MAY-17	Finding:	71.5
Chemical:	CALCIUM	Report units:	MG/L
Dir:	0.		
Sample date:	10-MAY-17	Finding:	13.9
Chemical:	MAGNESIUM	Report units:	MG/L
Dir:	0.		
Sample date:	10-MAY-17	Finding:	39.3
Chemical:	SODIUM	Report units:	MG/L
Dir:	0.		
Sample date:	10-MAY-17	Finding:	3.5
Chemical:	POTASSIUM	Report units:	MG/L
Dir:	0.		
Sample date:	10-MAY-17	Finding:	42.
Chemical:	CHLORIDE	Report units:	MG/L
Dir:	0.		
Sample date:	10-MAY-17	Finding:	89.5
Chemical:	SULFATE	Report units:	MG/L
Dir:	0.5		
Sample date:	10-MAY-17	Finding:	0.5
Chemical:	FLUORIDE (F) (NATURAL-SOURCE)	Report units:	MG/L
Dir:	0.1		
Sample date:	10-MAY-17	Finding:	1.6
Chemical:	CHROMIUM, HEXAVALENT	Report units:	UG/L
Dir:	1.		

## GEOCHECK® - PHYSICAL SETTING SOURCE MAP FINDINGS

Sample date:	10-MAY-17	Finding:	3.9
Chemical:	VANADIUM	Report units:	UG/L
Dir:	3.		
Sample date:	16-MAY-16	Finding:	1.79
Chemical:	NITRATE + NITRITE (AS N)	Report units:	MG/L
Dir:	0.4		
Sample date:	16-MAY-16	Finding:	1.79
Chemical:	NITRATE (AS N)	Report units:	MG/L
Dir:	0.4		
Sample date:	16-MAY-16	Finding:	1.7
Chemical:	CHROMIUM, HEXAVALENT	Report units:	UG/L
Dir:	1.		
Sample date:	04-APR-16	Finding:	1.6
Chemical:	NITRATE (AS N)	Report units:	MG/L
Dir:	0.4		
Sample date:	07-MAR-16	Finding:	1.6
Chemical:	NITRATE (AS N)	Report units:	MG/L
Dir:	0.4		
Sample date:	01-FEB-16	Finding:	1.7
Chemical:	NITRATE (AS N)	Report units:	MG/L
Dir:	0.4		
Sample date:	11-JAN-16	Finding:	1.9
Chemical:	NITRATE (AS N)	Report units:	MG/L
Dir:	0.4		
Sample date:	07-DEC-15	Finding:	0.21
Chemical:	AMMONIA (NH3-N)	Report units:	MG/L
Dir:	0.		
Sample date:	07-DEC-15	Finding:	1.7
Chemical:	NITRATE (AS N)	Report units:	MG/L
Dir:	0.4		
Sample date:	05-OCT-15	Finding:	1.7
Chemical:	NITRATE (AS N)	Report units:	MG/L
Dir:	0.4		
Sample date:	01-SEP-15	Finding:	1.9
Chemical:	NITRATE (AS N)	Report units:	MG/L
Dir:	0.4		
Sample date:	12-MAY-15	Finding:	8.
Chemical:	NITRATE (AS NO3)	Report units:	MG/L
Dir:	2.		
Sample date:	12-MAY-15	Finding:	1800.
Chemical:	NITRATE + NITRITE (AS N)	Report units:	MG/L
Dir:	0.4		
Sample date:	04-FEB-15	Finding:	7.6
Chemical:	NITRATE (AS NO3)	Report units:	MG/L
Dir:	2.		
Sample date:	04-FEB-15	Finding:	1710.
Chemical:	NITRATE + NITRITE (AS N)	Report units:	MG/L

## GEOCHECK® - PHYSICAL SETTING SOURCE MAP FINDINGS

Dir:	0.4		
Sample date:	05-JAN-15	Finding:	13.
Chemical:	MAGNESIUM	Report units:	MG/L
Dir:	0.		
Sample date:	05-JAN-15	Finding:	74.
Chemical:	CALCIUM	Report units:	MG/L
Dir:	0.		
Sample date:	05-JAN-15	Finding:	240.
Chemical:	HARDNESS (TOTAL) AS CaCO <sub>3</sub>	Report units:	MG/L
Dir:	0.		
Sample date:	05-JAN-15	Finding:	390.
Chemical:	TOTAL DISSOLVED SOLIDS	Report units:	MG/L
Dir:	0.		
Sample date:	02-SEP-14	Finding:	0.39
Chemical:	AMMONIA (NH <sub>3</sub> -N)	Report units:	MG/L
Dir:	0.		
Sample date:	21-MAY-14	Finding:	695.
Chemical:	SPECIFIC CONDUCTANCE	Report units:	US
Dir:	0.		
Sample date:	21-MAY-14	Finding:	1800.
Chemical:	NITRATE + NITRITE (AS N)	Report units:	MG/L
Dir:	0.4		
Sample date:	21-MAY-14	Finding:	0.14
Chemical:	BROMIDE	Report units:	MG/L
Dir:	0.		
Sample date:	21-MAY-14	Finding:	8.
Chemical:	NITRATE (AS NO <sub>3</sub> )	Report units:	MG/L
Dir:	2.		
Sample date:	21-MAY-14	Finding:	416.
Chemical:	TOTAL DISSOLVED SOLIDS	Report units:	MG/L
Dir:	0.		
Sample date:	21-MAY-14	Finding:	3.9
Chemical:	VANADIUM	Report units:	UG/L
Dir:	3.		
Sample date:	21-MAY-14	Finding:	0.48
Chemical:	FLUORIDE (F) (NATURAL-SOURCE)	Report units:	MG/L
Dir:	0.1		
Sample date:	21-MAY-14	Finding:	91.6
Chemical:	SULFATE	Report units:	MG/L
Dir:	0.5		
Sample date:	21-MAY-14	Finding:	38.7
Chemical:	CHLORIDE	Report units:	MG/L
Dir:	0.		
Sample date:	21-MAY-14	Finding:	3.5
Chemical:	POTASSIUM	Report units:	MG/L
Dir:	0.		

## GEOCHECK® - PHYSICAL SETTING SOURCE MAP FINDINGS

Sample date:	21-MAY-14	Finding:	40.3
Chemical:	SODIUM	Report units:	MG/L
Dir:	0.		
Sample date:	21-MAY-14	Finding:	14.7
Chemical:	MAGNESIUM	Report units:	MG/L
Dir:	0.		
Sample date:	21-MAY-14	Finding:	80.6
Chemical:	CALCIUM	Report units:	MG/L
Dir:	0.		
Sample date:	21-MAY-14	Finding:	262.
Chemical:	HARDNESS (TOTAL) AS CaCO <sub>3</sub>	Report units:	MG/L
Dir:	0.		
Sample date:	21-MAY-14	Finding:	227.
Chemical:	BICARBONATE ALKALINITY	Report units:	MG/L
Dir:	0.		
Sample date:	21-MAY-14	Finding:	186.
Chemical:	ALKALINITY (TOTAL) AS CaCO <sub>3</sub>	Report units:	MG/L
Dir:	0.		
Sample date:	21-MAY-14	Finding:	7.7
Chemical:	PH, LABORATORY	Report units:	Not Reported
Dir:	0.		
Sample date:	07-APR-14	Finding:	1700.
Chemical:	NITRATE + NITRITE (AS N)	Report units:	MG/L
Dir:	0.4		
Sample date:	13-FEB-14	Finding:	1.63
Chemical:	URANIUM COUNTING ERROR	Report units:	PCI/L
Dir:	0.		
Sample date:	13-FEB-14	Finding:	7.58
Chemical:	GROSS ALPHA	Report units:	PCI/L
Dir:	3.		
Sample date:	13-FEB-14	Finding:	2.08
Chemical:	GROSS ALPHA COUNTING ERROR	Report units:	PCI/L
Dir:	0.		
Sample date:	13-FEB-14	Finding:	0.397
Chemical:	RADIUM 228 COUNTING ERROR	Report units:	PCI/L
Dir:	0.		
Sample date:	13-FEB-14	Finding:	6.17
Chemical:	URANIUM (PCI/L)	Report units:	PCI/L
Dir:	1.		
Sample date:	13-FEB-14	Finding:	0.322
Chemical:	RADIUM, TOTAL, MDA95-NTNC ONLY, BY 903.0		
Report units:	PCI/L	Dir:	0.
Sample date:	13-FEB-14	Finding:	0.22
Chemical:	RA-226 OR TOTAL RA BY 903.0 C.E.	Report units:	PCI/L
Dir:	0.		
Sample date:	13-FEB-14	Finding:	0.195
Chemical:	RA-226 FOR CWS OR TOTAL RA FOR NTNC BY 903.0		

## GEOCHECK® - PHYSICAL SETTING SOURCE MAP FINDINGS

Report units:	PCI/L	Dlr:	0.
Sample date:	13-FEB-14	Finding:	0.2
Chemical:	RADIUM 228 MDA95	Report units:	PCI/L
Dlr:	0.		
Sample date:	13-FEB-14	Finding:	0.3
Chemical:	URANIUM MDA95	Report units:	PCI/L
Dlr:	0.		
Sample date:	13-FEB-14	Finding:	1.11
Chemical:	GROSS ALPHA MDA95	Report units:	PCI/L
Dlr:	0.		
Sample date:	11-FEB-14	Finding:	73.
Chemical:	CALCIUM	Report units:	MG/L
Dlr:	0.		
Sample date:	11-FEB-14	Finding:	240.
Chemical:	HARDNESS (TOTAL) AS CaCO3	Report units:	MG/L
Dlr:	0.		
Sample date:	11-FEB-14	Finding:	14.
Chemical:	MAGNESIUM	Report units:	MG/L
Dlr:	0.		
Sample date:	11-FEB-14	Finding:	390.
Chemical:	TOTAL DISSOLVED SOLIDS	Report units:	MG/L
Dlr:	0.		
Sample date:	11-FEB-14	Finding:	7.78
Chemical:	PH, LABORATORY	Report units:	Not Reported
Dlr:	0.		
Sample date:	20-AUG-13	Finding:	1.5
Chemical:	CHROMIUM, HEXAVALENT	Report units:	UG/L
Dlr:	1.		
Sample date:	30-APR-13	Finding:	2130.
Chemical:	NITRATE + NITRITE (AS N)	Report units:	MG/L
Dlr:	0.4		
Sample date:	30-APR-13	Finding:	9.4
Chemical:	NITRATE (AS NO3)	Report units:	MG/L
Dlr:	2.		
Sample date:	14-JAN-13	Finding:	380.
Chemical:	TOTAL DISSOLVED SOLIDS	Report units:	MG/L
Dlr:	0.		
Sample date:	14-JAN-13	Finding:	79.
Chemical:	CALCIUM	Report units:	MG/L
Dlr:	0.		
Sample date:	14-JAN-13	Finding:	260.
Chemical:	HARDNESS (TOTAL) AS CaCO3	Report units:	MG/L
Dlr:	0.		
Sample date:	14-JAN-13	Finding:	7.73
Chemical:	PH, LABORATORY	Report units:	Not Reported
Dlr:	0.		

## GEOCHECK® - PHYSICAL SETTING SOURCE MAP FINDINGS

Sample date:	14-JAN-13	Finding:	15.
Chemical:	MAGNESIUM	Report units:	MG/L
Dlr:	0.		
Sample date:	14-MAY-12	Finding:	8.3
Chemical:	NITRATE (AS NO3)	Report units:	MG/L
Dlr:	2.		
Sample date:	14-MAY-12	Finding:	1870.
Chemical:	NITRATE + NITRITE (AS N)	Report units:	MG/L
Dlr:	0.4		

---

AB276  
ENE  
1/2 - 1 Mile  
Higher

CA WELLS CAEDF0000009958

---

AB277  
ENE  
1/2 - 1 Mile  
Higher

CA WELLS CAEDF0000059370

---

AB278  
ENE  
1/2 - 1 Mile  
Higher

CA WELLS CAEDF0000107245

---

AB279  
ENE  
1/2 - 1 Mile  
Higher

CA WELLS CAEDF0000049578

---

AB280  
ENE  
1/2 - 1 Mile  
Higher

CA WELLS CAEDF0000104036

---

AB281  
ENE  
1/2 - 1 Mile  
Higher

CA WELLS CAEDF0000049468

---

AB282  
ENE  
1/2 - 1 Mile  
Higher

CA WELLS CAEDF0000074186

---

AB283  
ENE  
1/2 - 1 Mile  
Higher

CA WELLS CAEDF0000124172

## GEOCHECK® - PHYSICAL SETTING SOURCE MAP FINDINGS

Map ID  
Direction  
Distance  
Elevation

Database EDR ID Number

**AB284**  
**ENE**  
**1/2 - 1 Mile**  
**Higher**

**CA WELLS CAEDF0000122592**

**AB285**  
**ENE**  
**1/2 - 1 Mile**  
**Higher**

**CA WELLS CAEDF0000098718**

**AB286**  
**ENE**  
**1/2 - 1 Mile**  
**Higher**

**CA WELLS CAEDF0000037405**

**AA287**  
**NW**  
**1/2 - 1 Mile**  
**Lower**

Site ID: 083000889T  
Groundwater Flow: SW  
Shallow Water Depth: 5.39  
Deep Water Depth: 10.01  
Average Water Depth: Not Reported  
Date: 07/14/1998

**AQUIFLOW 38906**

**AA288**  
**NW**  
**1/2 - 1 Mile**  
**Lower**

Site ID: 083000889T  
Groundwater Flow: SW  
Shallow Water Depth: 5.39  
Deep Water Depth: 10.01  
Average Water Depth: Not Reported  
Date: 07/14/1998

**AQUIFLOW 38907**

**AB289**  
**ENE**  
**1/2 - 1 Mile**  
**Higher**

**CA WELLS CAEDF0000055516**

**AB290**  
**ENE**  
**1/2 - 1 Mile**  
**Higher**

**CA WELLS CAEDF0000137357**

**AB291**  
**ENE**  
**1/2 - 1 Mile**  
**Higher**

**CA WELLS CAEDF0000112875**

**AB292**  
**ENE**  
**1/2 - 1 Mile**  
**Higher**

**CA WELLS CAEDF0000101936**

## GEOCHECK® - PHYSICAL SETTING SOURCE MAP FINDINGS

Map ID  
Direction  
Distance  
Elevation

Database      EDR ID Number

**AB293**  
**ENE**  
**1/2 - 1 Mile**  
**Higher**

**CA WELLS      CAEDF0000140645**

**AA294**  
**NW**  
**1/2 - 1 Mile**  
**Lower**

**CA WELLS      CAEDF0000142301**

**AA295**  
**NW**  
**1/2 - 1 Mile**  
**Lower**

**CA WELLS      CAEDF0000136656**

**AB296**  
**ENE**  
**1/2 - 1 Mile**  
**Higher**

**CA WELLS      CAEDF0000117141**

**AA297**  
**NW**  
**1/2 - 1 Mile**  
**Lower**

**CA WELLS      CAEDF0000117793**

**AA298**  
**NW**  
**1/2 - 1 Mile**  
**Lower**

**CA WELLS      CAEDF0000065245**

**299**  
**SE**  
**1/2 - 1 Mile**  
**Higher**

**CA WELLS      5262**

Seq: 5262  
Frds no: 3000519001  
District: 08  
System no: 3000519  
Source nam: WELL 01 (NORTH)  
Latitude: 334742.0  
Precision: 3  
Comment 1: 8161 HYNES ROAD STANTON  
Comment 3: Not Reported  
Comment 5: Not Reported  
Comment 7: Not Reported

Prim sta c: 04S/11W-25M02 S  
County: 30  
User id: TEE  
Water type: G  
Station ty: WELL/AMBNT/MUN/INTAKE  
Longitude: 1175850.0  
Status: AU  
Comment 2: Not Reported  
Comment 4: Not Reported  
Comment 6: Not Reported

System no: 3000519  
Hqname: Not Reported  
City: Stanton  
Zip: 90680  
Pop serv: 120  
Area serve: Not Reported

System nam: Hynes Estates Mutual Water Co.  
Address: 8061 Crager Ln.  
State: CA  
Zip ext: Not Reported  
Connection: 39



## GEOCHECK® - PHYSICAL SETTING SOURCE MAP FINDINGS

Sample date:	04-JAN-18	Finding:	5.29
Chemical:	NITRATE + NITRITE (AS N)	Report units:	MG/L
Dir:	0.4		
Sample date:	04-JAN-18	Finding:	2.56
Chemical:	GROSS ALPHA COUNTING ERROR	Report units:	PCI/L
Dir:	0.		
Sample date:	04-JAN-18	Finding:	9.9e-002
Chemical:	RADIUM 226	Report units:	PCI/L
Dir:	1.		
Sample date:	04-JAN-18	Finding:	0.117
Chemical:	RADIUM 226 COUNTING ERROR	Report units:	PCI/L
Dir:	0.		
Sample date:	04-JAN-18	Finding:	0.602
Chemical:	RADIUM 228 COUNTING ERROR	Report units:	PCI/L
Dir:	0.		
Sample date:	04-JAN-18	Finding:	11.1
Chemical:	URANIUM (PCI/L)	Report units:	PCI/L
Dir:	1.		
Sample date:	04-JAN-18	Finding:	2.09
Chemical:	URANIUM COUNTING ERROR	Report units:	PCI/L
Dir:	0.		
Sample date:	04-JAN-18	Finding:	1.11
Chemical:	GROSS ALPHA MDA95	Report units:	PCI/L
Dir:	0.		
Sample date:	04-JAN-18	Finding:	0.47
Chemical:	URANIUM MDA95	Report units:	PCI/L
Dir:	0.		
Sample date:	04-JAN-18	Finding:	0.322
Chemical:	RADIUM 226 MDA95	Report units:	PCI/L
Dir:	0.		
Sample date:	04-JAN-18	Finding:	0.4
Chemical:	RADIUM 228 MDA95	Report units:	PCI/L
Dir:	0.		
Sample date:	04-JAN-18	Finding:	5.28
Chemical:	NITRATE (AS N)	Report units:	MG/L
Dir:	0.4		
Sample date:	04-JAN-18	Finding:	640.
Chemical:	TOTAL DISSOLVED SOLIDS	Report units:	MG/L
Dir:	0.		
Sample date:	04-JAN-18	Finding:	0.5
Chemical:	TOTAL TRIHALOMETHANES	Report units:	UG/L
Dir:	0.		
Sample date:	26-OCT-17	Finding:	0.6
Chemical:	TOTAL TRIHALOMETHANES	Report units:	UG/L
Dir:	0.		
Sample date:	26-OCT-17	Finding:	5.34
Chemical:	NITRATE + NITRITE (AS N)	Report units:	MG/L

## GEOCHECK® - PHYSICAL SETTING SOURCE MAP FINDINGS

Dir:	0.4		
Sample date:	26-OCT-17	Finding:	2.73
Chemical:	CHROMIUM, HEXAVALENT	Report units:	UG/L
Dir:	1.		
Sample date:	26-OCT-17	Finding:	5.33
Chemical:	NITRATE (AS N)	Report units:	MG/L
Dir:	0.4		
Sample date:	26-OCT-17	Finding:	2.67
Chemical:	CHROMIUM, HEXAVALENT	Report units:	UG/L
Dir:	1.		
Sample date:	25-JUL-17	Finding:	6.41
Chemical:	NITRATE (AS N)	Report units:	MG/L
Dir:	0.4		
Sample date:	25-JUL-17	Finding:	0.7
Chemical:	TOTAL TRIHALOMETHANES	Report units:	UG/L
Dir:	0.		
Sample date:	25-JUL-17	Finding:	6.41
Chemical:	NITRATE + NITRITE (AS N)	Report units:	MG/L
Dir:	0.4		
Sample date:	25-JUL-17	Finding:	5.3
Chemical:	PERCHLORATE	Report units:	UG/L
Dir:	4.		
Sample date:	25-JUL-17	Finding:	2.88
Chemical:	CHROMIUM, HEXAVALENT	Report units:	UG/L
Dir:	1.		
Sample date:	25-JUL-17	Finding:	2.87
Chemical:	CHROMIUM, HEXAVALENT	Report units:	UG/L
Dir:	1.		
Sample date:	25-JUL-17	Finding:	644.
Chemical:	TOTAL DISSOLVED SOLIDS	Report units:	MG/L
Dir:	0.		
Sample date:	13-APR-17	Finding:	672.
Chemical:	TOTAL DISSOLVED SOLIDS	Report units:	MG/L
Dir:	0.		
Sample date:	13-APR-17	Finding:	0.3
Chemical:	TURBIDITY, LABORATORY	Report units:	NTU
Dir:	0.1		
Sample date:	13-APR-17	Finding:	0.5
Chemical:	TOTAL TRIHALOMETHANES	Report units:	UG/L
Dir:	0.		
Sample date:	13-APR-17	Finding:	6.
Chemical:	NITRATE + NITRITE (AS N)	Report units:	MG/L
Dir:	0.4		
Sample date:	13-APR-17	Finding:	5.3
Chemical:	PERCHLORATE	Report units:	UG/L
Dir:	4.		

## GEOCHECK® - PHYSICAL SETTING SOURCE MAP FINDINGS

Sample date:	13-APR-17	Finding:	1040.
Chemical:	SPECIFIC CONDUCTANCE	Report units:	US
Dir:	0.		
Sample date:	13-APR-17	Finding:	7.7
Chemical:	PH, LABORATORY	Report units:	Not Reported
Dir:	0.		
Sample date:	13-APR-17	Finding:	200.
Chemical:	ALKALINITY (TOTAL) AS CaCO <sub>3</sub>	Report units:	MG/L
Dir:	0.		
Sample date:	13-APR-17	Finding:	200.
Chemical:	BICARBONATE ALKALINITY	Report units:	MG/L
Dir:	0.		
Sample date:	13-APR-17	Finding:	5.99
Chemical:	NITRATE (AS N)	Report units:	MG/L
Dir:	0.4		
Sample date:	13-APR-17	Finding:	450.
Chemical:	HARDNESS (TOTAL) AS CaCO <sub>3</sub>	Report units:	MG/L
Dir:	0.		
Sample date:	13-APR-17	Finding:	142.
Chemical:	CALCIUM	Report units:	MG/L
Dir:	0.		
Sample date:	13-APR-17	Finding:	23.5
Chemical:	MAGNESIUM	Report units:	MG/L
Dir:	0.		
Sample date:	13-APR-17	Finding:	49.1
Chemical:	SODIUM	Report units:	MG/L
Dir:	0.		
Sample date:	13-APR-17	Finding:	3.9
Chemical:	POTASSIUM	Report units:	MG/L
Dir:	0.		
Sample date:	13-APR-17	Finding:	89.9
Chemical:	CHLORIDE	Report units:	MG/L
Dir:	0.		
Sample date:	13-APR-17	Finding:	173.
Chemical:	SULFATE	Report units:	MG/L
Dir:	0.5		
Sample date:	13-APR-17	Finding:	0.44
Chemical:	FLUORIDE (F) (NATURAL-SOURCE)	Report units:	MG/L
Dir:	0.1		
Sample date:	13-APR-17	Finding:	2.8
Chemical:	CHROMIUM, HEXAVALENT	Report units:	UG/L
Dir:	1.		
Sample date:	13-APR-17	Finding:	3.1
Chemical:	VANADIUM	Report units:	UG/L
Dir:	3.		
Sample date:	04-JAN-17	Finding:	0.6
Chemical:	TOTAL TRIHALOMETHANES	Report units:	UG/L

## GEOCHECK® - PHYSICAL SETTING SOURCE MAP FINDINGS

Dir:	0.		
Sample date:	04-JAN-17	Finding:	6.32
Chemical:	NITRATE + NITRITE (AS N)	Report units:	MG/L
Dir:	0.4		
Sample date:	04-JAN-17	Finding:	5.3
Chemical:	PERCHLORATE	Report units:	UG/L
Dir:	4.		
Sample date:	04-JAN-17	Finding:	6.32
Chemical:	NITRATE (AS N)	Report units:	MG/L
Dir:	0.4		
Sample date:	06-OCT-16	Finding:	6.
Chemical:	NITRATE + NITRITE (AS N)	Report units:	MG/L
Dir:	0.4		
Sample date:	06-OCT-16	Finding:	5.99
Chemical:	NITRATE (AS N)	Report units:	MG/L
Dir:	0.4		
Sample date:	03-OCT-16	Finding:	0.6
Chemical:	TOTAL TRIHALOMETHANES	Report units:	UG/L
Dir:	0.		
Sample date:	03-OCT-16	Finding:	5.83
Chemical:	NITRATE + NITRITE (AS N)	Report units:	MG/L
Dir:	0.4		
Sample date:	03-OCT-16	Finding:	4.8
Chemical:	PERCHLORATE	Report units:	UG/L
Dir:	4.		
Sample date:	03-OCT-16	Finding:	5.83
Chemical:	NITRATE (AS N)	Report units:	MG/L
Dir:	0.4		
Sample date:	14-JUL-16	Finding:	0.25
Chemical:	TOTAL TRIHALOMETHANES	Report units:	UG/L
Dir:	0.		
Sample date:	05-JUL-16	Finding:	0.5
Chemical:	TOTAL TRIHALOMETHANES	Report units:	UG/L
Dir:	0.		
Sample date:	05-JUL-16	Finding:	6.39
Chemical:	NITRATE + NITRITE (AS N)	Report units:	MG/L
Dir:	0.4		
Sample date:	05-JUL-16	Finding:	4.8
Chemical:	PERCHLORATE	Report units:	UG/L
Dir:	4.		
Sample date:	05-JUL-16	Finding:	6.38
Chemical:	NITRATE (AS N)	Report units:	MG/L
Dir:	0.4		
Sample date:	08-APR-16	Finding:	5.1
Chemical:	PERCHLORATE	Report units:	UG/L
Dir:	4.		

## GEOCHECK® - PHYSICAL SETTING SOURCE MAP FINDINGS

Sample date:	08-APR-16	Finding:	5.3
Chemical:	PERCHLORATE	Report units:	UG/L
Dir:	4.		
Sample date:	04-APR-16	Finding:	0.6
Chemical:	TOTAL TRIHALOMETHANES	Report units:	UG/L
Dir:	0.		
Sample date:	04-APR-16	Finding:	6.2
Chemical:	NITRATE + NITRITE (AS N)	Report units:	MG/L
Dir:	0.4		
Sample date:	04-APR-16	Finding:	5.7
Chemical:	PERCHLORATE	Report units:	UG/L
Dir:	4.		
Sample date:	04-APR-16	Finding:	6.2
Chemical:	NITRATE (AS N)	Report units:	MG/L
Dir:	0.4		
Sample date:	13-JAN-16	Finding:	0.5
Chemical:	TOTAL TRIHALOMETHANES	Report units:	UG/L
Dir:	0.		
Sample date:	13-JAN-16	Finding:	5.71
Chemical:	NITRATE + NITRITE (AS N)	Report units:	MG/L
Dir:	0.4		
Sample date:	01-OCT-15	Finding:	28.
Chemical:	NITRATE (AS NO3)	Report units:	MG/L
Dir:	2.		
Sample date:	01-OCT-15	Finding:	0.6
Chemical:	TOTAL TRIHALOMETHANES	Report units:	UG/L
Dir:	0.		
Sample date:	01-OCT-15	Finding:	6330.
Chemical:	NITRATE + NITRITE (AS N)	Report units:	MG/L
Dir:	0.4		
Sample date:	03-AUG-15	Finding:	30.3
Chemical:	NITRATE (AS NO3)	Report units:	MG/L
Dir:	2.		
Sample date:	03-AUG-15	Finding:	0.25
Chemical:	TOTAL TRIHALOMETHANES	Report units:	UG/L
Dir:	0.		
Sample date:	03-AUG-15	Finding:	6860.
Chemical:	NITRATE + NITRITE (AS N)	Report units:	MG/L
Dir:	0.4		
Sample date:	20-APR-15	Finding:	1.11
Chemical:	GROSS ALPHA MDA95	Report units:	PCI/L
Dir:	0.		
Sample date:	20-APR-15	Finding:	1.91
Chemical:	URANIUM COUNTING ERROR	Report units:	PCI/L
Dir:	0.		
Sample date:	20-APR-15	Finding:	9.43
Chemical:	URANIUM (PCI/L)	Report units:	PCI/L

## GEOCHECK® - PHYSICAL SETTING SOURCE MAP FINDINGS

Dir:	1.		
Sample date:	20-APR-15	Finding:	2.71
Chemical:	GROSS ALPHA COUNTING ERROR	Report units:	PCI/L
Dir:	0.		
Sample date:	20-APR-15	Finding:	0.3
Chemical:	URANIUM MDA95	Report units:	PCI/L
Dir:	0.		
Sample date:	20-APR-15	Finding:	6680.
Chemical:	NITRATE + NITRITE (AS N)	Report units:	MG/L
Dir:	0.4		
Sample date:	20-APR-15	Finding:	0.5
Chemical:	TOTAL TRIHALOMETHANES	Report units:	UG/L
Dir:	0.		
Sample date:	20-APR-15	Finding:	29.57
Chemical:	NITRATE (AS NO3)	Report units:	MG/L
Dir:	2.		
Sample date:	18-MAR-15	Finding:	176.
Chemical:	SULFATE	Report units:	MG/L
Dir:	0.5		
Sample date:	18-MAR-15	Finding:	0.43
Chemical:	FLUORIDE (F) (NATURAL-SOURCE)	Report units:	MG/L
Dir:	0.1		
Sample date:	18-MAR-15	Finding:	3.3
Chemical:	VANADIUM	Report units:	UG/L
Dir:	3.		
Sample date:	18-MAR-15	Finding:	694.
Chemical:	TOTAL DISSOLVED SOLIDS	Report units:	MG/L
Dir:	0.		
Sample date:	18-MAR-15	Finding:	28.2
Chemical:	NITRATE (AS NO3)	Report units:	MG/L
Dir:	2.		
Sample date:	18-MAR-15	Finding:	0.5
Chemical:	TURBIDITY, LABORATORY	Report units:	NTU
Dir:	0.1		
Sample date:	18-MAR-15	Finding:	0.25
Chemical:	TOTAL TRIHALOMETHANES	Report units:	UG/L
Dir:	0.		
Sample date:	18-MAR-15	Finding:	0.29
Chemical:	BROMIDE	Report units:	MG/L
Dir:	0.		
Sample date:	18-MAR-15	Finding:	6380.
Chemical:	NITRATE + NITRITE (AS N)	Report units:	MG/L
Dir:	0.4		
Sample date:	18-MAR-15	Finding:	4.7
Chemical:	PERCHLORATE	Report units:	UG/L
Dir:	4.		

## GEOCHECK® - PHYSICAL SETTING SOURCE MAP FINDINGS

Sample date:	18-MAR-15	Finding:	86.8
Chemical:	CHLORIDE	Report units:	MG/L
Dir:	0.		
Sample date:	18-MAR-15	Finding:	3.9
Chemical:	POTASSIUM	Report units:	MG/L
Dir:	0.		
Sample date:	18-MAR-15	Finding:	49.2
Chemical:	SODIUM	Report units:	MG/L
Dir:	0.		
Sample date:	18-MAR-15	Finding:	23.7
Chemical:	MAGNESIUM	Report units:	MG/L
Dir:	0.		
Sample date:	18-MAR-15	Finding:	143.
Chemical:	CALCIUM	Report units:	MG/L
Dir:	0.		
Sample date:	18-MAR-15	Finding:	455.
Chemical:	HARDNESS (TOTAL) AS CaCO <sub>3</sub>	Report units:	MG/L
Dir:	0.		
Sample date:	18-MAR-15	Finding:	215.
Chemical:	BICARBONATE ALKALINITY	Report units:	MG/L
Dir:	0.		
Sample date:	18-MAR-15	Finding:	215.
Chemical:	ALKALINITY (TOTAL) AS CaCO <sub>3</sub>	Report units:	MG/L
Dir:	0.		
Sample date:	18-MAR-15	Finding:	1080.
Chemical:	SPECIFIC CONDUCTANCE	Report units:	US
Dir:	0.		
Sample date:	18-MAR-15	Finding:	7.8
Chemical:	PH, LABORATORY	Report units:	Not Reported
Dir:	0.		
Sample date:	22-OCT-14	Finding:	28.7
Chemical:	NITRATE (AS NO <sub>3</sub> )	Report units:	MG/L
Dir:	2.		
Sample date:	22-OCT-14	Finding:	4.5
Chemical:	PERCHLORATE	Report units:	UG/L
Dir:	4.		
Sample date:	22-OCT-14	Finding:	6480.
Chemical:	NITRATE + NITRITE (AS N)	Report units:	MG/L
Dir:	0.4		
Sample date:	22-OCT-14	Finding:	0.25
Chemical:	TOTAL TRIHALOMETHANES	Report units:	UG/L
Dir:	0.		
Sample date:	02-JUL-14	Finding:	4.5
Chemical:	PERCHLORATE	Report units:	UG/L
Dir:	4.		
Sample date:	02-JUL-14	Finding:	0.181
Chemical:	RA-226 OR TOTAL RA BY 903.0 C.E.	Report units:	PCI/L

## GEOCHECK® - PHYSICAL SETTING SOURCE MAP FINDINGS

Dlr:	0.		
Sample date:	02-JUL-14	Finding:	2.35
Chemical:	GROSS ALPHA COUNTING ERROR	Report units:	PCI/L
Dlr:	0.		
Sample date:	02-JUL-14	Finding:	0.348
Chemical:	RADIUM 228 COUNTING ERROR	Report units:	PCI/L
Dlr:	0.		
Sample date:	02-JUL-14	Finding:	11.
Chemical:	URANIUM (PCI/L)	Report units:	PCI/L
Dlr:	1.		
Sample date:	02-JUL-14	Finding:	1.75
Chemical:	URANIUM COUNTING ERROR	Report units:	PCI/L
Dlr:	0.		
Sample date:	02-JUL-14	Finding:	1.11
Chemical:	GROSS ALPHA MDA95	Report units:	PCI/L
Dlr:	0.		
Sample date:	02-JUL-14	Finding:	0.3
Chemical:	URANIUM MDA95	Report units:	PCI/L
Dlr:	0.		
Sample date:	02-JUL-14	Finding:	0.253
Chemical:	RADIUM 228 MDA95	Report units:	PCI/L
Dlr:	0.		
Sample date:	02-JUL-14	Finding:	0.131
Chemical:	RA-226 FOR CWS OR TOTAL RA FOR NTNC BY 903.0		
Report units:	PCI/L	Dlr:	0.
Sample date:	02-JUL-14	Finding:	6130.
Chemical:	NITRATE + NITRITE (AS N)	Report units:	MG/L
Dlr:	0.4		
Sample date:	02-JUL-14	Finding:	0.6
Chemical:	TOTAL TRIHALOMETHANES	Report units:	UG/L
Dlr:	0.		
Sample date:	02-JUL-14	Finding:	27.1
Chemical:	NITRATE (AS NO3)	Report units:	MG/L
Dlr:	2.		
Sample date:	02-JUL-14	Finding:	0.418
Chemical:	RADIUM, TOTAL, MDA95-NTNC ONLY, BY 903.0		
Report units:	PCI/L	Dlr:	0.
Sample date:	02-JUL-14	Finding:	9.07
Chemical:	GROSS ALPHA	Report units:	PCI/L
Dlr:	3.		
Sample date:	01-APR-14	Finding:	5.3
Chemical:	PERCHLORATE	Report units:	UG/L
Dlr:	4.		
Sample date:	01-APR-14	Finding:	6730.
Chemical:	NITRATE + NITRITE (AS N)	Report units:	MG/L
Dlr:	0.4		



## GEOCHECK® - PHYSICAL SETTING SOURCE MAP FINDINGS

Sample date:	01-APR-14	Finding:	0.25
Chemical:	TOTAL TRIHALOMETHANES	Report units:	UG/L
Dir:	0.		
Sample date:	01-APR-14	Finding:	29.8
Chemical:	NITRATE (AS NO3)	Report units:	MG/L
Dir:	2.		
Sample date:	24-FEB-14	Finding:	0.25
Chemical:	TOTAL TRIHALOMETHANES	Report units:	UG/L
Dir:	0.		
Sample date:	24-FEB-14	Finding:	0.25
Chemical:	TOTAL TRIHALOMETHANES	Report units:	UG/L
Dir:	0.		
Sample date:	15-JAN-14	Finding:	30.3
Chemical:	NITRATE (AS NO3)	Report units:	MG/L
Dir:	2.		
Sample date:	15-JAN-14	Finding:	0.5
Chemical:	TOTAL TRIHALOMETHANES	Report units:	UG/L
Dir:	0.		
Sample date:	15-JAN-14	Finding:	6850.
Chemical:	NITRATE + NITRITE (AS N)	Report units:	MG/L
Dir:	0.4		
Sample date:	15-JAN-14	Finding:	4.4
Chemical:	PERCHLORATE	Report units:	UG/L
Dir:	4.		
Sample date:	18-NOV-13	Finding:	1.11
Chemical:	GROSS ALPHA MDA95	Report units:	PCI/L
Dir:	0.		
Sample date:	18-NOV-13	Finding:	2.62
Chemical:	URANIUM COUNTING ERROR	Report units:	PCI/L
Dir:	0.		
Sample date:	18-NOV-13	Finding:	2.82
Chemical:	GROSS ALPHA COUNTING ERROR	Report units:	PCI/L
Dir:	0.		
Sample date:	18-NOV-13	Finding:	18.
Chemical:	URANIUM (PCI/L)	Report units:	PCI/L
Dir:	1.		
Sample date:	18-NOV-13	Finding:	0.363
Chemical:	URANIUM MDA95	Report units:	PCI/L
Dir:	0.		
Sample date:	02-OCT-13	Finding:	30.6
Chemical:	NITRATE (AS NO3)	Report units:	MG/L
Dir:	2.		
Sample date:	02-OCT-13	Finding:	0.25
Chemical:	TOTAL TRIHALOMETHANES	Report units:	UG/L
Dir:	0.		
Sample date:	02-OCT-13	Finding:	4.4
Chemical:	PERCHLORATE	Report units:	UG/L

## GEOCHECK® - PHYSICAL SETTING SOURCE MAP FINDINGS

Dir:	4.		
Sample date:	02-OCT-13	Finding:	6920.
Chemical:	NITRATE + NITRITE (AS N)	Report units:	MG/L
Dir:	0.4		
Sample date:	02-JUL-13	Finding:	1.31
Chemical:	URANIUM COUNTING ERROR	Report units:	PCI/L
Dir:	0.		
Sample date:	02-JUL-13	Finding:	0.26
Chemical:	URANIUM MDA95	Report units:	PCI/L
Dir:	0.		
Sample date:	02-JUL-13	Finding:	14.55
Chemical:	URANIUM (PCI/L)	Report units:	PCI/L
Dir:	1.		
Sample date:	01-JUL-13	Finding:	8.e-002
Chemical:	GROSS ALPHA MDA95	Report units:	PCI/L
Dir:	0.		
Sample date:	01-JUL-13	Finding:	7.66
Chemical:	GROSS ALPHA	Report units:	PCI/L
Dir:	3.		
Sample date:	01-JUL-13	Finding:	4.3
Chemical:	PERCHLORATE	Report units:	UG/L
Dir:	4.		
Sample date:	01-JUL-13	Finding:	6830.
Chemical:	NITRATE + NITRITE (AS N)	Report units:	MG/L
Dir:	0.4		
Sample date:	01-JUL-13	Finding:	0.25
Chemical:	TOTAL TRIHALOMETHANES	Report units:	UG/L
Dir:	0.		
Sample date:	01-JUL-13	Finding:	30.2
Chemical:	NITRATE (AS NO3)	Report units:	MG/L
Dir:	2.		
Sample date:	01-JUL-13	Finding:	2.15
Chemical:	GROSS ALPHA COUNTING ERROR	Report units:	PCI/L
Dir:	0.		
Sample date:	08-APR-13	Finding:	3.1
Chemical:	VANADIUM	Report units:	UG/L
Dir:	3.		
Sample date:	08-APR-13	Finding:	27.92
Chemical:	NITRATE (AS NO3)	Report units:	MG/L
Dir:	2.		
Sample date:	08-APR-13	Finding:	0.25
Chemical:	TOTAL TRIHALOMETHANES	Report units:	UG/L
Dir:	0.		
Sample date:	08-APR-13	Finding:	1020.
Chemical:	SPECIFIC CONDUCTANCE	Report units:	US
Dir:	0.		

## GEOCHECK® - PHYSICAL SETTING SOURCE MAP FINDINGS

Sample date:	08-APR-13	Finding:	6310.
Chemical:	NITRATE + NITRITE (AS N)	Report units:	MG/L
Dir:	0.4		
Sample date:	21-JAN-13	Finding:	28.4
Chemical:	NITRATE (AS NO3)	Report units:	MG/L
Dir:	2.		
Sample date:	21-JAN-13	Finding:	0.25
Chemical:	TOTAL TRIHALOMETHANES	Report units:	UG/L
Dir:	0.		
Sample date:	21-JAN-13	Finding:	6410.
Chemical:	NITRATE + NITRITE (AS N)	Report units:	MG/L
Dir:	0.4		
Sample date:	21-JAN-13	Finding:	4.3
Chemical:	PERCHLORATE	Report units:	UG/L
Dir:	4.		
Sample date:	04-OCT-12	Finding:	6790.
Chemical:	NITRATE + NITRITE (AS N)	Report units:	MG/L
Dir:	0.4		
Sample date:	04-OCT-12	Finding:	30.
Chemical:	NITRATE (AS NO3)	Report units:	MG/L
Dir:	2.		
Sample date:	04-OCT-12	Finding:	4.5
Chemical:	PERCHLORATE	Report units:	UG/L
Dir:	4.		
Sample date:	04-OCT-12	Finding:	0.25
Chemical:	TOTAL TRIHALOMETHANES	Report units:	UG/L
Dir:	0.		
Sample date:	02-JUL-12	Finding:	5.6
Chemical:	PERCHLORATE	Report units:	UG/L
Dir:	4.		
Sample date:	02-JUL-12	Finding:	0.25
Chemical:	TOTAL TRIHALOMETHANES	Report units:	UG/L
Dir:	0.		
Sample date:	02-JUL-12	Finding:	29.46
Chemical:	NITRATE (AS NO3)	Report units:	MG/L
Dir:	2.		
Sample date:	02-JUL-12	Finding:	2.14
Chemical:	GROSS ALPHA COUNTING ERROR	Report units:	PCI/L
Dir:	0.		
Sample date:	02-JUL-12	Finding:	13.9
Chemical:	URANIUM (PCI/L)	Report units:	PCI/L
Dir:	1.		
Sample date:	02-JUL-12	Finding:	1.29
Chemical:	URANIUM COUNTING ERROR	Report units:	PCI/L
Dir:	0.		
Sample date:	02-JUL-12	Finding:	6660.
Chemical:	NITRATE + NITRITE (AS N)	Report units:	MG/L

## GEOCHECK® - PHYSICAL SETTING SOURCE MAP FINDINGS

Dir:	0.4		
Sample date:	02-APR-12	Finding:	6620.
Chemical:	NITRATE + NITRITE (AS N)	Report units:	MG/L
Dir:	0.4		
Sample date:	02-APR-12	Finding:	0.25
Chemical:	TOTAL TRIHALOMETHANES	Report units:	UG/L
Dir:	0.		
Sample date:	02-APR-12	Finding:	29.3
Chemical:	NITRATE (AS NO3)	Report units:	MG/L
Dir:	2.		
Sample date:	02-APR-12	Finding:	5.1
Chemical:	PERCHLORATE	Report units:	UG/L
Dir:	4.		
Sample date:	28-FEB-12	Finding:	2.5
Chemical:	CHROMIUM, HEXAVALENT	Report units:	UG/L
Dir:	1.		
Sample date:	03-JAN-12	Finding:	0.2
Chemical:	BROMIDE	Report units:	MG/L
Dir:	0.		
Sample date:	03-JAN-12	Finding:	6380.
Chemical:	NITRATE + NITRITE (AS N)	Report units:	MG/L
Dir:	0.4		
Sample date:	03-JAN-12	Finding:	4.7
Chemical:	PERCHLORATE	Report units:	UG/L
Dir:	4.		
Sample date:	03-JAN-12	Finding:	0.25
Chemical:	TOTAL TRIHALOMETHANES	Report units:	UG/L
Dir:	0.		
Sample date:	03-JAN-12	Finding:	0.4
Chemical:	TURBIDITY, LABORATORY	Report units:	NTU
Dir:	0.1		
Sample date:	03-JAN-12	Finding:	28.2
Chemical:	NITRATE (AS NO3)	Report units:	MG/L
Dir:	2.		
Sample date:	03-JAN-12	Finding:	644.
Chemical:	TOTAL DISSOLVED SOLIDS	Report units:	MG/L
Dir:	0.		
Sample date:	03-JAN-12	Finding:	5.2
Chemical:	SELENIUM	Report units:	UG/L
Dir:	5.		
Sample date:	03-JAN-12	Finding:	0.42
Chemical:	FLUORIDE (F) (NATURAL-SOURCE)	Report units:	MG/L
Dir:	0.1		
Sample date:	03-JAN-12	Finding:	183.
Chemical:	SULFATE	Report units:	MG/L
Dir:	0.5		

## GEOCHECK® - PHYSICAL SETTING SOURCE MAP FINDINGS

Sample date:	03-JAN-12	Finding:	84.3
Chemical:	CHLORIDE	Report units:	MG/L
Dir:	0.		
Sample date:	03-JAN-12	Finding:	3.7
Chemical:	POTASSIUM	Report units:	MG/L
Dir:	0.		
Sample date:	03-JAN-12	Finding:	48.7
Chemical:	SODIUM	Report units:	MG/L
Dir:	0.		
Sample date:	03-JAN-12	Finding:	23.4
Chemical:	MAGNESIUM	Report units:	MG/L
Dir:	0.		
Sample date:	03-JAN-12	Finding:	133.
Chemical:	CALCIUM	Report units:	MG/L
Dir:	0.		
Sample date:	03-JAN-12	Finding:	428.
Chemical:	HARDNESS (TOTAL) AS CaCO <sub>3</sub>	Report units:	MG/L
Dir:	0.		
Sample date:	03-JAN-12	Finding:	244.
Chemical:	BICARBONATE ALKALINITY	Report units:	MG/L
Dir:	0.		
Sample date:	03-JAN-12	Finding:	200.
Chemical:	ALKALINITY (TOTAL) AS CaCO <sub>3</sub>	Report units:	MG/L
Dir:	0.		
Sample date:	03-JAN-12	Finding:	1010.
Chemical:	SPECIFIC CONDUCTANCE	Report units:	US
Dir:	0.		
Sample date:	03-JAN-12	Finding:	7.9
Chemical:	PH, LABORATORY	Report units:	Not Reported
Dir:	0.		

AA300  
NW  
1/2 - 1 Mile  
Lower

CA WELLS      CAEDF0000133744

AA301  
NW  
1/2 - 1 Mile  
Lower

CA WELLS      CAEDF0000059378

AC302  
West  
1/2 - 1 Mile  
Lower

CA WELLS      CAEDF0000084178

## GEOCHECK® - PHYSICAL SETTING SOURCE MAP FINDINGS

Map ID  
Direction  
Distance  
Elevation

Database

EDR ID Number

AA303  
NW  
1/2 - 1 Mile  
Lower

CA WELLS

CAEDF0000101319

AA304  
NW  
1/2 - 1 Mile  
Lower

CA WELLS

CAEDF0000063534

AA305  
NW  
1/2 - 1 Mile  
Lower

CA WELLS

CAEDF0000123455

AD306  
NW  
1/2 - 1 Mile  
Lower

CA WELLS

CAEDF0000122654

AC307  
West  
1/2 - 1 Mile  
Lower

CA WELLS

CAEDF0000103411

AC308  
West  
1/2 - 1 Mile  
Lower

CA WELLS

CAEDF0000123304

AC309  
West  
1/2 - 1 Mile  
Lower

CA WELLS

CAEDF0000031223

AE310  
South  
1/2 - 1 Mile  
Lower

CA WELLS

CADDW0000016333

AE311  
South  
1/2 - 1 Mile  
Lower

CA WELLS

CADDW0000016518

## GEOCHECK® - PHYSICAL SETTING SOURCE MAP FINDINGS

Map ID Direction Distance Elevation		Database	EDR ID Number
AC312 West 1/2 - 1 Mile Lower		CA WELLS	CAEDF0000076806
AD313 NW 1/2 - 1 Mile Lower		CA WELLS	CAEDF0000041071
AD314 NW 1/2 - 1 Mile Lower		CA WELLS	CAEDF0000074320
AD315 NW 1/2 - 1 Mile Lower		CA WELLS	CAEDF0000119485
AC316 West 1/2 - 1 Mile Lower		CA WELLS	CAEDF0000040694
AD317 NW 1/2 - 1 Mile Lower		CA WELLS	CAEDF0000143152
AD318 NW 1/2 - 1 Mile Lower		CA WELLS	CAEDF0000141240
AB319 ENE 1/2 - 1 Mile Higher		CA WELLS	CAEDF0000111894
1G North 1/2 - 1 Mile Lower	Site ID: 083002671T Groundwater Flow: Not Reported Shallow Water Depth: 13.69 Deep Water Depth: 13.99 Average Water Depth: Not Reported Date: 05/15/1998	AQUIFLOW	33981

## GEOCHECK® - PHYSICAL SETTING SOURCE MAP FINDINGS

Map ID  
Direction  
Distance  
Elevation

Database      EDR ID Number

<b>2G NW 1/2 - 1 Mile Lower</b>	Site ID: Groundwater Flow: Shallow Water Depth: Deep Water Depth: Average Water Depth: Date:	083000889T SW 5.39 10.01 Not Reported 07/14/1998	<b>AQUIFLOW</b>	<b>38906</b>
---	---	---	-----------------	--------------

<b>3G NW 1/2 - 1 Mile Lower</b>	Site ID: Groundwater Flow: Shallow Water Depth: Deep Water Depth: Average Water Depth: Date:	083000889T SW 5.39 10.01 Not Reported 07/14/1998	<b>AQUIFLOW</b>	<b>38907</b>
---	---	---	-----------------	--------------

<b>4G WNW 1/2 - 1 Mile Lower</b>	Site ID: Groundwater Flow: Shallow Water Depth: Deep Water Depth: Average Water Depth: Date:	083001203T NW 11.07 12.79 Not Reported 03/08/1991	<b>AQUIFLOW</b>	<b>34228</b>
--	---	--	-----------------	--------------

<b>5G ESE 0 - 1/8 Mile Lower</b>	Site ID: Groundwater Flow: Shallow Water Depth: Deep Water Depth: Average Water Depth: Date:	083002446T SW 20.17 21.68 Not Reported 07/12/1995	<b>AQUIFLOW</b>	<b>34287</b>
--	---	--	-----------------	--------------

<b>6G West 1/4 - 1/2 Mile Lower</b>	Site ID: Groundwater Flow: Shallow Water Depth: Deep Water Depth: Average Water Depth: Date:	083000702T SW 16 17 Not Reported 08/31/1995	<b>AQUIFLOW</b>	<b>55053</b>
---	---	--	-----------------	--------------

<b>7G SSE 0 - 1/8 Mile Lower</b>	Site ID: Groundwater Flow: Shallow Water Depth: Deep Water Depth: Average Water Depth: Date:	083001617T W Not Reported Not Reported Not Reported 03/16/1990	<b>AQUIFLOW</b>	<b>69467</b>
--	---	---	-----------------	--------------

<b>8G SSE 0 - 1/8 Mile Lower</b>	Site ID: Groundwater Flow: Shallow Water Depth: Deep Water Depth: Average Water Depth: Date:	083000891T W Not Reported Not Reported Not Reported 03/16/1990	<b>AQUIFLOW</b>	<b>69466</b>
--	---	---	-----------------	--------------



## GEOCHECK® - PHYSICAL SETTING SOURCE MAP FINDINGS

Map ID  
Direction  
Distance  
Elevation

Database      EDR ID Number

<b>9G</b> <b>SSW</b> <b>1/8 - 1/4 Mile</b> <b>Lower</b>	Site ID:	083000743T	<b>AQUIFLOW</b>	<b>67212</b>
	Groundwater Flow:	Not Reported		
	Shallow Water Depth:	15		
	Deep Water Depth:	16		
	Average Water Depth:	Not Reported		
	Date:	07/05/1996		
<b>10G</b> <b>ESE</b> <b>1/2 - 1 Mile</b> <b>Lower</b>	Site ID:	083000685T	<b>AQUIFLOW</b>	<b>69452</b>
	Groundwater Flow:	E, ENE		
	Shallow Water Depth:	15 ft		
	Deep Water Depth:	30 ft		
	Average Water Depth:	Not Reported		
	Date:	05/05/1993		
<b>11G</b> <b>WSW</b> <b>1/2 - 1 Mile</b> <b>Lower</b>	Site ID:	083001849T	<b>AQUIFLOW</b>	<b>68316</b>
	Groundwater Flow:	NNW		
	Shallow Water Depth:	12.54		
	Deep Water Depth:	Not Reported		
	Average Water Depth:	Not Reported		
	Date:	12/31/1996		
<b>12G</b> <b>WSW</b> <b>1/2 - 1 Mile</b> <b>Lower</b>	Site ID:	083001849T	<b>AQUIFLOW</b>	<b>68315</b>
	Groundwater Flow:	NNW		
	Shallow Water Depth:	12.54		
	Deep Water Depth:	Not Reported		
	Average Water Depth:	Not Reported		
	Date:	12/31/1996		
<b>13G</b> <b>WSW</b> <b>1/2 - 1 Mile</b> <b>Lower</b>	Site ID:	083000329T	<b>AQUIFLOW</b>	<b>65318</b>
	Groundwater Flow:	S		
	Shallow Water Depth:	5.10		
	Deep Water Depth:	70		
	Average Water Depth:	Not Reported		
	Date:	06/12/1986		
<b>14G</b> <b>South</b> <b>1/2 - 1 Mile</b> <b>Lower</b>	Site ID:	083000639T	<b>AQUIFLOW</b>	<b>51974</b>
	Groundwater Flow:	NW		
	Shallow Water Depth:	13.08		
	Deep Water Depth:	15.92		
	Average Water Depth:	Not Reported		
	Date:	10/06/1998		

## GEOCHECK® - PHYSICAL SETTING SOURCE MAP FINDINGS

Map ID  
Direction  
Distance

Database EDR ID Number

**1**

**South**

**1/4 - 1/2 Mile**

**OIL\_GAS**

**CAOG14000006330**

API #: 0405901274  
Well Status: Plugged  
Lease Name: Schimming  
Area Name: Any Area  
Confidential Well: N  
Spud Date: Not Reported

Well #: 1  
Well Type: Dry Hole  
Field Name: Any Field  
GIS Source: hud  
Directionally Drilled: N

**2**

**WSW**

**1/2 - 1 Mile**

**OIL\_GAS**

**CAOG14000006099**

API #: 0405901030  
Well Status: Plugged  
Lease Name: Larson  
Area Name: Any Area  
Confidential Well: N  
Spud Date: Not Reported

Well #: 1  
Well Type: Dry Hole  
Field Name: Any Field  
GIS Source: hud  
Directionally Drilled: N

# GEOCHECK® - PHYSICAL SETTING SOURCE MAP FINDINGS

## RADON

### AREA RADON INFORMATION

State Database: CA Radon

#### Radon Test Results

Zipcode	Num Tests	> 4 pCi/L
90680	9	0

Federal EPA Radon Zone for ORANGE County: 3

Note: Zone 1 indoor average level > 4 pCi/L.  
: Zone 2 indoor average level >= 2 pCi/L and <= 4 pCi/L.  
: Zone 3 indoor average level < 2 pCi/L.

---

#### Federal Area Radon Information for ORANGE COUNTY, CA

Number of sites tested: 30

Area	Average Activity	% <4 pCi/L	% 4-20 pCi/L	% >20 pCi/L
Living Area - 1st Floor	0.763 pCi/L	100%	0%	0%
Living Area - 2nd Floor	Not Reported	Not Reported	Not Reported	Not Reported
Basement	Not Reported	Not Reported	Not Reported	Not Reported

# PHYSICAL SETTING SOURCE RECORDS SEARCHED

## **TOPOGRAPHIC INFORMATION**

### USGS 7.5' Digital Elevation Model (DEM)

Source: United States Geologic Survey

EDR acquired the USGS 7.5' Digital Elevation Model in 2002 and updated it in 2006. The 7.5 minute DEM corresponds to the USGS 1:24,000- and 1:25,000-scale topographic quadrangle maps. The DEM provides elevation data with consistent elevation units and projection.

### Current USGS 7.5 Minute Topographic Map

Source: U.S. Geological Survey

## **HYDROLOGIC INFORMATION**

Flood Zone Data: This data was obtained from the Federal Emergency Management Agency (FEMA). It depicts 100-year and 500-year flood zones as defined by FEMA. It includes the National Flood Hazard Layer (NFHL) which incorporates Flood Insurance Rate Map (FIRM) data and Q3 data from FEMA in areas not covered by NFHL.

Source: FEMA

Telephone: 877-336-2627

Date of Government Version: 2003, 2015

NWI: National Wetlands Inventory. This data, available in select counties across the country, was obtained by EDR in 2002, 2005 and 2010 from the U.S. Fish and Wildlife Service.

### State Wetlands Data: Wetland Inventory

Source: Department of Fish and Wildlife

Telephone: 916-445-0411

## **HYDROGEOLOGIC INFORMATION**

### AQUIFLOW<sup>R</sup> Information System

Source: EDR proprietary database of groundwater flow information

EDR has developed the AQUIFLOW Information System (AIS) to provide data on the general direction of groundwater flow at specific points. EDR has reviewed reports submitted to regulatory authorities at select sites and has extracted the date of the report, hydrogeologically determined groundwater flow direction and depth to water table information.

## **GEOLOGIC INFORMATION**

### Geologic Age and Rock Stratigraphic Unit

Source: P.G. Schruben, R.E. Arndt and W.J. Bawiec, Geology of the Conterminous U.S. at 1:2,500,000 Scale - A digital representation of the 1974 P.B. King and H.M. Beikman Map, USGS Digital Data Series DDS - 11 (1994).

### STATSGO: State Soil Geographic Database

Source: Department of Agriculture, Natural Resources Conservation Service (NRCS)

The U.S. Department of Agriculture's (USDA) Natural Resources Conservation Service (NRCS) leads the national Conservation Soil Survey (NCSS) and is responsible for collecting, storing, maintaining and distributing soil survey information for privately owned lands in the United States. A soil map in a soil survey is a representation of soil patterns in a landscape. Soil maps for STATSGO are compiled by generalizing more detailed (SSURGO) soil survey maps.

### SSURGO: Soil Survey Geographic Database

Source: Department of Agriculture, Natural Resources Conservation Service (NRCS)

Telephone: 800-672-5559

SSURGO is the most detailed level of mapping done by the Natural Resources Conservation Service, mapping scales generally range from 1:12,000 to 1:63,360. Field mapping methods using national standards are used to construct the soil maps in the Soil Survey Geographic (SSURGO) database. SSURGO digitizing duplicates the original soil survey maps. This level of mapping is designed for use by landowners, townships and county natural resource planning and management.

# PHYSICAL SETTING SOURCE RECORDS SEARCHED

## LOCAL / REGIONAL WATER AGENCY RECORDS

### FEDERAL WATER WELLS

#### PWS: Public Water Systems

Source: EPA/Office of Drinking Water

Telephone: 202-564-3750

Public Water System data from the Federal Reporting Data System. A PWS is any water system which provides water to at least 25 people for at least 60 days annually. PWSs provide water from wells, rivers and other sources.

#### PWS ENF: Public Water Systems Violation and Enforcement Data

Source: EPA/Office of Drinking Water

Telephone: 202-564-3750

Violation and Enforcement data for Public Water Systems from the Safe Drinking Water Information System (SDWIS) after August 1995. Prior to August 1995, the data came from the Federal Reporting Data System (FRDS).

#### USGS Water Wells: USGS National Water Inventory System (NWIS)

This database contains descriptive information on sites where the USGS collects or has collected data on surface water and/or groundwater. The groundwater data includes information on wells, springs, and other sources of groundwater.

## OTHER STATE DATABASE INFORMATION

### Groundwater Ambient Monitoring & Assessment Program

State Water Resources Control Board

Telephone: 916-341-5577

The GAMA Program is California's comprehensive groundwater quality monitoring program. GAMA collects data by testing the untreated, raw water in different types of wells for naturally-occurring and man-made chemicals. The GAMA data includes Domestic, Monitoring and Municipal well types from the following sources, Department of Water Resources, Department of Health Services, EDF, Agricultural Lands, Lawrence Livermore National Laboratory, Department of Pesticide Regulation, United States Geological Survey, Groundwater Ambient Monitoring and Assessment Program and Local Groundwater Projects.

### Water Well Database

Source: Department of Water Resources

Telephone: 916-651-9648

### California Drinking Water Quality Database

Source: Department of Public Health

Telephone: 916-324-2319

The database includes all drinking water compliance and special studies monitoring for the state of California since 1984. It consists of over 3,200,000 individual analyses along with well and water system information.

### California Oil and Gas Well Locations

Source: Dept of Conservation, Geologic Energy Management Division

Telephone: 916-323-1779

Oil and Gas well locations in the state.

### California Earthquake Fault Lines

Source: California Division of Mines and Geology

The fault lines displayed on EDR's Topographic map are digitized quaternary fault lines prepared in 1975 by the United States Geological Survey. Additional information (also from 1975) regarding activity at specific fault lines comes from California's Preliminary Fault Activity Map prepared by the California Division of Mines and Geology.

## RADON

### State Database: CA Radon

Source: Department of Public Health

Telephone: 916-210-8558

Radon Database for California

## PHYSICAL SETTING SOURCE RECORDS SEARCHED

### Area Radon Information

Source: USGS

Telephone: 703-356-4020

The National Radon Database has been developed by the U.S. Environmental Protection Agency (USEPA) and is a compilation of the EPA/State Residential Radon Survey and the National Residential Radon Survey. The study covers the years 1986 - 1992. Where necessary data has been supplemented by information collected at private sources such as universities and research institutions.

### EPA Radon Zones

Source: EPA

Telephone: 703-356-4020

Sections 307 & 309 of IRRA directed EPA to list and identify areas of U.S. with the potential for elevated indoor radon levels.

### OTHER

Airport Landing Facilities: Private and public use landing facilities

Source: Federal Aviation Administration, 800-457-6656

Epicenters: World earthquake epicenters, Richter 5 or greater

Source: Department of Commerce, National Oceanic and Atmospheric Administration

California Earthquake Fault Lines: The fault lines displayed on EDR's Topographic map are digitized quaternary fault lines, prepared in 1975 by the United State Geological Survey. Additional information (also from 1975) regarding activity at specific fault lines comes from California's Preliminary Fault Activity Map prepared by the California Division of Mines and Geology.

### STREET AND ADDRESS INFORMATION

© 2015 TomTom North America, Inc. All rights reserved. This material is proprietary and the subject of copyright protection and other intellectual property rights owned by or licensed to Tele Atlas North America, Inc. The use of this material is subject to the terms of a license agreement. You will be held liable for any unauthorized copying or disclosure of this material.

## **Appendix C**

### **List of Databases**

**Native American Heritage Commission  
Tribal Consultation List  
Orange County  
4/6/2021**

***Campo Band of Diegueno  
Mission Indians***

Ralph Goff, Chairperson  
36190 Church Road, Suite 1 Diegueno  
Campo, CA, 91906  
Phone: (619) 478 - 9046  
Fax: (619) 478-5818  
rgoff@campo-nsn.gov

***Gabrielino Tongva Indians of  
California Tribal Council***

Robert Dorame, Chairperson  
P.O. Box 490 Gabrielino  
Bellflower, CA, 90707  
Phone: (562) 761 - 6417  
Fax: (562) 761-6417  
gtongva@gmail.com

***Ewiiapaayp Band of Kumeyaay  
Indians***

Michael Garcia, Vice Chairperson  
4054 Willows Road Diegueno  
Alpine, CA, 91901  
Phone: (619) 445 - 6315  
Fax: (619) 445-9126  
michaelg@leaningrock.net

***Gabrielino-Tongva Tribe***

Charles Alvarez,  
23454 Vanowen Street Gabrielino  
West Hills, CA, 91307  
Phone: (310) 403 - 6048  
roadkingcharles@aol.com

***Ewiiapaayp Band of Kumeyaay  
Indians***

Robert Pinto, Chairperson  
4054 Willows Road Diegueno  
Alpine, CA, 91901  
Phone: (619) 445 - 6315  
Fax: (619) 445-9126  
wmicklin@leaningrock.net

***Juaneno Band of Mission  
Indians Acjachemen Nation -  
Belardes***

Matias Belardes, Chairperson  
32161 Avenida Los Amigos Juaneno  
San Juan Capistrano, CA, 92675  
Phone: (949) 293 - 8522  
kaamalam@gmail.com

***Gabrieleno Band of Mission  
Indians - Kizh Nation***

Andrew Salas, Chairperson  
P.O. Box 393 Gabrieleno  
Covina, CA, 91723  
Phone: (626) 926 - 4131  
admin@gabrielenoindians.org

***La Posta Band of Diegueno  
Mission Indians***

Javaughn Miller, Tribal  
Administrator  
8 Crestwood Road Diegueno  
Boulevard, CA, 91905  
Phone: (619) 478 - 2113  
Fax: (619) 478-2125  
jmiller@LPtribe.net

***Gabrieleno/Tongva San Gabriel  
Band of Mission Indians***

Anthony Morales, Chairperson  
P.O. Box 693 Gabrieleno  
San Gabriel, CA, 91778  
Phone: (626) 483 - 3564  
Fax: (626) 286-1262  
GTTribalcouncil@aol.com

***La Posta Band of Diegueno  
Mission Indians***

Gwendolyn Parada, Chairperson  
8 Crestwood Road Diegueno  
Boulevard, CA, 91905  
Phone: (619) 478 - 2113  
Fax: (619) 478-2125  
LP13boots@aol.com

***Gabrielino /Tongva Nation***

Sandonne Goad, Chairperson  
106 1/2 Judge John Aiso St., Gabrielino  
#231  
Los Angeles, CA, 90012  
Phone: (951) 807 - 0479  
sgoad@gabrielino-tongva.com

This list is current only as of the date of this document. Distribution of this list does not relieve any person of statutory responsibility as defined in Section 7050.5 of the Health and Safety Code, Section 5097.94 of the Public Resources Code and section 5097.98 of the Public Resources Code.

This list is only applicable for consultation with Native American tribes under Public Resources Code Sections 21080.3.1 for the proposed 3KTG010400 Project, Orange County.



**Native American Heritage Commission  
Tribal Consultation List  
Orange County  
4/6/2021**

***Manzanita Band of Kumeyaay  
Nation***

Angela Elliott Santos, Chairperson  
P.O. Box 1302 Diegueno  
Boulevard, CA, 91905  
Phone: (619) 766 - 4930  
Fax: (619) 766-4957

***Sycuan Band of the Kumeyaay  
Nation***

Cody Martinez, Chairperson  
1 Kwaaypaay Court Kumeyaay  
El Cajon, CA, 92019  
Phone: (619) 445 - 2613  
Fax: (619) 445-1927  
ssilva@sycuan-nsn.gov

***Mesa Grande Band of Diegueno  
Mission Indians***

Michael Linton, Chairperson  
P.O Box 270 Diegueno  
Santa Ysabel, CA, 92070  
Phone: (760) 782 - 3818  
Fax: (760) 782-9092  
mesagrandeband@msn.com

***Pala Band of Mission Indians***

Shasta Gaughen, Tribal Historic  
Preservation Officer  
PMB 50, 35008 Pala Temecula Cupeno  
Rd. Luiseno  
Pala, CA, 92059  
Phone: (760) 891 - 3515  
Fax: (760) 742-3189  
sgaughen@palatribe.com

***Santa Rosa Band of Cahuilla  
Indians***

Lovina Redner, Tribal Chair  
P.O. Box 391820 Cahuilla  
Anza, CA, 92539  
Phone: (951) 659 - 2700  
Fax: (951) 659-2228  
lsaul@santarosa-nsn.gov

***Soboba Band of Luiseno  
Indians***

Isaiah Vivanco, Chairperson  
P. O. Box 487 Cahuilla  
San Jacinto, CA, 92581 Luiseno  
Phone: (951) 654 - 5544  
Fax: (951) 654-4198  
ivivanco@soboba-nsn.gov

This list is current only as of the date of this document. Distribution of this list does not relieve any person of statutory responsibility as defined in Section 7050.5 of the Health and Safety Code, Section 5097.94 of the Public Resources Code and section 5097.98 of the Public Resources Code.

This list is only applicable for consultation with Native American tribes under Public Resources Code Sections 21080.3.1 for the proposed 3KTG010400 Project, Orange County.

**NATIVE AMERICAN HERITAGE COMMISSION**

April 6, 2021

Charles Cisneros  
PsomasVia Email to: [Charles.Cisneros@psomas.com](mailto:Charles.Cisneros@psomas.com)CHAIRPERSON  
**Laura Miranda**  
LuiseñoVICE CHAIRPERSON  
**Reginald Pagaling**  
ChumashSECRETARY  
**Merri Lopez-Keifer**  
LuiseñoPARLIAMENTARIAN  
**Russell Attebery**  
KarukCOMMISSIONER  
**William Mungary**  
Paiute/White Mountain  
ApacheCOMMISSIONER  
**Julie Tumamait-Stenslie**  
ChumashCOMMISSIONER  
**[Vacant]**COMMISSIONER  
**[Vacant]**COMMISSIONER  
**[Vacant]**EXECUTIVE SECRETARY  
**Christina Snider**  
Pomo**NAHC HEADQUARTERS**  
1550 Harbor Boulevard  
Suite 100  
West Sacramento,  
California 95691  
(916) 373-3710  
[nahc@nahc.ca.gov](mailto:nahc@nahc.ca.gov)  
[NAHC.ca.gov](http://NAHC.ca.gov)

**Re: Native American Tribal Consultation, Pursuant to the Assembly Bill 52 (AB 52), Amendments to the California Environmental Quality Act (CEQA) (Chapter 532, Statutes of 2014), Public Resources Code Sections 5097.94 (m), 21073, 21074, 21080.3.1, 21080.3.2, 21082.3, 21083.09, 21084.2 and 21084.3, 3KTG010400 Project, Orange County**

Dear Mr. Cisneros:

Pursuant to Public Resources Code section 21080.3.1 (c), attached is a consultation list of tribes that are traditionally and culturally affiliated with the geographic area of the above-listed project. Please note that the intent of the AB 52 amendments to CEQA is to avoid and/or mitigate impacts to tribal cultural resources, (Pub. Resources Code §21084.3 (a)) ("Public agencies shall, when feasible, avoid damaging effects to any tribal cultural resource.")

Public Resources Code sections 21080.3.1 and 21084.3(c) require CEQA lead agencies to consult with California Native American tribes that have requested notice from such agencies of proposed projects in the geographic area that are traditionally and culturally affiliated with the tribes on projects for which a Notice of Preparation or Notice of Negative Declaration or Mitigated Negative Declaration has been filed on or after July 1, 2015. Specifically, Public Resources Code section 21080.3.1 (d) provides:

*Within 14 days of determining that an application for a project is complete or a decision by a public agency to undertake a project, the lead agency shall provide formal notification to the designated contact of, or a tribal representative of, traditionally and culturally affiliated California Native American tribes that have requested notice, which shall be accomplished by means of at least one written notification that includes a brief description of the proposed project and its location, the lead agency contact information, and a notification that the California Native American tribe has 30 days to request consultation pursuant to this section.*

The AB 52 amendments to CEQA law does not preclude initiating consultation with the tribes that are culturally and traditionally affiliated within your jurisdiction prior to receiving requests for notification of projects in the tribe's areas of traditional and cultural affiliation. The Native American Heritage Commission (NAHC) recommends, but does not require, early consultation as a best practice to ensure that lead agencies receive sufficient information about cultural resources in a project area to avoid damaging effects to tribal cultural resources.

The NAHC also recommends, but does not require that agencies should also include with their notification letters, information regarding any cultural resources assessment that has been completed on the area of potential effect (APE), such as:

1. The results of any record search that may have been conducted at an Information Center of the California Historical Resources Information System (CHRIS), including, but not limited to:

- A listing of any and all known cultural resources that have already been recorded on or adjacent to the APE, such as known archaeological sites;
- Copies of any and all cultural resource records and study reports that may have been provided by the Information Center as part of the records search response;
- Whether the records search indicates a low, moderate, or high probability that unrecorded cultural resources are located in the APE; and
- If a survey is recommended by the Information Center to determine whether previously unrecorded cultural resources are present.

2. The results of any archaeological inventory survey that was conducted, including:

- Any report that may contain site forms, site significance, and suggested mitigation measures.

All information regarding site locations, Native American human remains, and associated funerary objects should be in a separate confidential addendum, and not be made available for public disclosure in accordance with Government Code section 6254.10.

3. The result of any Sacred Lands File (SLF) check conducted through the Native American Heritage Commission was negative.

4. Any ethnographic studies conducted for any area including all or part of the APE; and

5. Any geotechnical reports regarding all or part of the APE.

Lead agencies should be aware that records maintained by the NAHC and CHRIS are not exhaustive and a negative response to these searches does not preclude the existence of a tribal cultural resource. A tribe may be the only source of information regarding the existence of a tribal cultural resource.

This information will aid tribes in determining whether to request formal consultation. In the event that they do, having the information beforehand will help to facilitate the consultation process.

If you receive notification of change of addresses and phone numbers from tribes, please notify the NAHC. With your assistance, we can assure that our consultation list remains current.


If you have any questions, please contact me at my email address: [Andrew.Green@nahc.ca.gov](mailto:Andrew.Green@nahc.ca.gov).

Sincerely,



Andrew Green  
Cultural Resources Analyst

Attachment



Natural History Museum  
of Los Angeles County  
900 Exposition Boulevard  
Los Angeles, CA 90007

tel 213.763.DINO  
www.nhm.org

## Research & Collections

e-mail: [paleorecords@nhm.org](mailto:paleorecords@nhm.org)

October 31, 2021

PSOMAS

Attn: Charles Cisneros

re: Paleontological resources for the 3KTG010400 Project

Dear Charles:

I have conducted a thorough search of our paleontology collection records for the locality and specimen data for proposed development at the 3KTG010400 project area as outlined on the portion of the Anaheim USGS topographic quadrangle map that you sent to me via e-mail on October 21, 2021. We do not have any fossil localities that lie directly within the proposed project area, but we do have fossil localities nearby from the same sedimentary deposits that occur in the proposed project area, either at the surface or at depth.

The following table shows the closest known localities in the collection of the Natural History Museum of Los Angeles County.

Locality Number	Location	Formation	Taxa	Depth
LACM IP 4933	Near the intersection of Navajo Rd & Meinhardt Rd	Niguel Formation	Invertebrates (unspecified)	Unknown
LACM VP 1652	Rio Vista Avenue south of Lincoln Avenue	Alluvium (Pleistocene)	Sheep ( <i>Ovis</i> ) Bison ( <i>Bison</i> ), camel ( <i>Camelops</i> ), horse ( <i>Equus</i> ), mammoth ( <i>Mammuthus</i> ), mastodon ( <i>Mamut</i> ), elephant clade (Proboscidea), dire wolf ( <i>Canis dirus</i> ), Coyote ( <i>C. latrans</i> ), deer ( <i>Odocoileus</i> ), dwarf pronghorn ( <i>Capromeryx</i> ), unidentified artiodactyl; sea duck ( <i>Chendytes</i> )	Unknown (excavations for housing project)
LACM VP 4185-4201	Coyote Creek, adjacent to Ralph B Clark Regional Park in West Coyote Hills	La Habra Formation (Pleistocene; sandy silt shot through with caliche)		Surface, in creek bed
LACM VP	Sunset Beach at	Unknown Formation	Camel ( <i>Camelops hesternus</i> )	Surface

3291	low tide, 50 yards north of Anderson Street & west of Pacific Coast Highway	(Pleistocene)		
LACM VP 3260	Long Beach (more specific locality not available)	Unknown formation (Pleistocene)	Bison ( <i>Bison</i> ) Invertebrates (snails; clams; tusk shells; barnacles; crabs; sea urchins); requiem shark ( <i>Carcharhinus</i> ), Spotted cusk eel ( <i>Chilara</i> ), croakers ( <i>Genyonemus</i> , <i>Seriphus</i> ), school shark ( <i>Galeorhinus</i> ), righteye flounder ( <i>Glyptocephalus</i> ), guitarfish ( <i>Rhinobatos</i> ), toadfish ( <i>Porichthys</i> ), perch ( <i>Cymatogaster</i> , <i>Damalichthys</i> ), bullhead shark ( <i>Heterodontus</i> ), ray ( <i>Dasyatis</i> , <i>Myliobatus</i> , <i>Raja</i> ), surfperch ( <i>Embiotoca</i> , <i>Hyperprosopon</i> , <i>Micrometrus</i> ), flatfish ( <i>Citharichthys</i> ), leopard shark ( <i>Triakis</i> ), slender sole ( <i>Lyopsetta</i> ), dogfish shark ( <i>Squalus</i> ), skate ( <i>Squatina</i> ), barracuda ( <i>Sphyraena</i> )	Unknown
LACM VP 7739	Bluff Park (on the beach adjacent to the eastern half of the southern edge of the parking lot); Long Beach	Late Pleistocene* coastal deposits (dark gray massive sandy silt)		56 ft bgs

*VP, Vertebrate Paleontology; IP, Invertebrate Paleontology; bgs, below ground surface*

*\*Locality is 25 feet below carbon-14 accelerator mass spectrometry date of 43180 +/-710 years*

This records search covers only the records of the Natural History Museum of Los Angeles County ("NHMLA"). It is not intended as a paleontological assessment of the project area for the purposes of CEQA or NEPA. Potentially fossil-bearing units are present in the project area, either at the surface or in the subsurface. As such, NHMLA recommends that a full paleontological assessment of the project area be conducted by a paleontologist meeting Bureau of Land Management or Society of Vertebrate Paleontology standards.

Sincerely,



Alyssa Bell, Ph.D.  
Natural History Museum of Los Angeles County

enclosure: invoice

ReportNum	DocAdd/CitLetter	Status	OtherIDs	Xrefs	Authors	CitYear	CitMonth	CitTitle	CitPublisher	CitPages	CitMaps
OR-01803					Bonner, Wayne H.	1998		Cultural Resources Records Search and Literature Review Report for a Pacific Bell Mobile Services Telecommunications Facility: Cm 179-06 in the City of Stanton, California	Chambers Group, Inc.		
OR-01949		Missing			Padon, Beth, McLean, Deborah, and Strudwick, Ivan	1995		Cultural Resource Assessment for the City of Garden Grove	LSA Associates, Inc.	23	
OR-02547					Huey, Gene and Lois M. Webb	1977		Widening of Katella Avenue Between Beach Boulevard and Dale Street in Stanton, Orange County, California	Caltrans District 7		
OR-02548					Cameron, Constance	1976		Historic Property Survey of Valley View/katella City Project Nol 7505-10	Public Antiquities Salvage Team, CSUF		
OR-02745					Duke, Curt	2002		Cultural Resource Assessment at & T Wireless Services Facility No. 13116a Orange County, California	LSA Associates, Inc.		
OR-02822					Thal, Sean	2004		Magnolia Katella/CA-8257a Telecommunications 10701 Magnolia Avenue, Stanton, Ca	EarthTouch Inc.		
OR-02851					Thal, Sean	2004		Kennedy/ca8241b Telecommunications Near Western and Chapmanb Avenues, Stanton, Ca Orange County	Tetra Tech, Inc.		
OR-02907					Bonner, Wayne H.	2002		Records Search Results for Cingular Wireless Site Sm-190-01 (the Magnolia Baptist Church Site), Located at 720 S. Magnolia Ave., Anaheim, Orange County, California	W. H. Bonner Associates		
OR-02915					Bonner, Wayne H.	2002		Records Search Results for Cingular Wireless Site Sm-190-02 (chia Supermarket Shopping Center), 1222 S. Magnolia Ave., Orange County, California	W. H. Bonner Associates		
OR-03021					Wlodarski, Robert J.	2006		Records Search for Royal Street Communications, Llc Wireless Telecommunications Site La0676a (soe Orangewood Avenue), Located at 7600 Orangewood Avenue, Stanton, Orange County, California	Cellular, Archaeological Resource, Evaluations		
OR-03304					Taniguchi, Christeen	2006		Historic Architectural Report for the Proposed Development of Hobby City in the Cities of Anaheim and Stanton, Orange County	Galvin Preservation Associates, Inc.		
OR-03337			Paleo -		Pollock, Katherine H.	2006		Archaeological and Paleontological Assessment of the Proposed Peaker Project Location at Bare Substation	Southern California Edison		
OR-03486					Baker, Cindy and Mary L. Maniery	2007		Cultural Resource Inventory and Evaluation of United States Army Reserve 63d Regional Readiness Command Facilities	PAR Environmental Services, Inc.		
OR-03491					Sorrell, Tanya and Shannon Carmack	2007		Draft Cultural Resource Assessment Report the Hobby City Development Project, Cities of Stanton and Anaheim, Orange County, California	LSA Associates, Inc.		
OR-03524					Bonner, Wayne H.	2009		Cultural Resource Records Search and Site Visit Results for T-Mobile USA Candidate LA03190I (Magnolia & Ball), 1226 South Magnolia Ave, Anaheim, Orange County, California	Michael Brandman Associates	11	
OR-03859					Wlodarski, Robert	2010		AT&T Wireless Telecommunications Site LA3078, Located at 2719 West Ball Road, Anaheim, Orange County, California	C.A.R.E	8	
OR-03901					Fulton, Phil	2009		Cultural Resource Assessment - Verizon Wireless Services, Webster Facility, City of Anaheim, Orange County, California	LSA Associates, Inc.	17	
OR-03972					Kim, Steve	2007		Proposed Federal Aviation Administration (FAA) Airport Surface Detection Equipment, Model X (ASDE-X) System to Serve John Wayne–Orange County Airport (SNA), Santa Ana, California	FAA	23	
OR-04001					Anthofer, Joseph and Regier, Jeanna	1998		Union Pacific Railroad Company, Abandonment and Discontinuance Exemption, in Orange County, CA (Los Alamitos Branch) Combined Environmental and Historic Report	Union Railroad Company	26	
OR-04010					Fulton, Phil and Terri Fulton	2008		Cultural Resource Assessment, Verizon Wireless Services, West Ball Facility, City of Stanton, Orange County, California	LSA Associates, Inc.	49	
OR-04300					Bonner, Wayne	2013		Cultural Resources Records Search and Site Visit Results for Verizon Wireless Candidate (Anaconda) 7581 Chapman Avenue, Garden Grove, Orange County, California	MBA	15	
OR-04528					Bonner, Diane F., Carrie D. Wills, and Kathleen A. Crawford	2014		Cultural Resources Records Search and Site Visit Results for T Mobile West, LLC Candidate IE95007A (Ball Road-SCE), 2722 West Stonybrook Drive (N/O Ball Road, E/O Dale Street), Anaheim, Orange County	Environmental Assessment Specialists, Inc.	16	
OR-04528	A				Wills, Carrie D. and Kathleen A. Crawford	2014		Direct APE Historic Architectural Assessment for T Mobile West, LLC Candidate IE95007A (Ball Road-SCE), 2722 West Stonybrook Drive (N/O Ball Road, E/O Dale Street), Anaheim, Orange County	Environmental Assessment Specialists, Inc.	2	
OR-04578					Roland, Jennifer	2016	Mar	Phase I Investigation for the Verizon Wireless Katella/Brookhurst Antenna Installation Project, Garden Grove, Orange County, California	NWB Environmental Services, LLC	18	

ReportNum	ReportType	InventorySize	InventoryDisclosure	InventoryCollections	InventoryNotes	Resources	ResourceCount	HasInformals	Counties	Maps	Address	PLSS
OR-01803	Literature search	.25 ac					0	No	Orange	ANAHEIM		
OR-01949	Literature search	QC				30-000392, 30-001260, 30-001261, 30-001262, 30-001263, 30-001264, 30-001265, 30-001266, 30-001267, 30-001268, 30-001269, 30-001270, 30-001307	13	No	Orange	ANAHEIM, LOS ALAMITOS, NEWPORT BEACH		
OR-02547	Other research	2 limi					0	No	Orange	ANAHEIM		
OR-02548	Other research	2 limi					0	No	Orange	LOS ALAMITOS		
OR-02745	Archaeological, Field study	.25 ac					0	No	Orange	ANAHEIM		
OR-02822	Literature search	.25 ac					0	No	Orange	ANAHEIM		
OR-02851	Literature search	.25 ac					0	No	Orange	ANAHEIM		
OR-02907	Literature search	~0.25 ac					0	No	Orange	ANAHEIM		
OR-02915	Literature search	<0.25 ac					0	No	Orange	ANAHEIM		
OR-03021	Archaeological, Field study	<1 ac					0	No	Orange	ANAHEIM		
OR-03304	Archaeological, Field study	~2 ac				30-176810, 30-176811, 30-176812, 30-176813, 30-176814, 30-176815, 30-176816, 30-176817, 30-176818, 30-176819, 30-176820, 30-176821, 30-176822, 30-176823, 30-176824, 30-176825, 30-176826, 30-176827, 30-176828, 30-176829	20	No	Orange			
OR-03337	Archaeological, Field study	~15 ac					0	No	Orange	ANAHEIM		
OR-03486	Archaeological, Evaluation, Field study	375 ac			Same as report LA8898	19-003659, 19-186589, 19-187950, 19-187951, 19-187952, 19-187953, 19-187954, 19-187955, 19-187956, 30-176836, 30-176837	11	No	Orange	BEVERLY HILLS, EL MONTE, LONG BEACH, LOS ALAMITOS, LOS ANGELES, PASADENA, SOUTH GATE, TUSTIN, VAN NUYS		
OR-03491	Archaeological, Field study	13.64 ac				30-176810, 30-176811, 30-176812, 30-176813, 30-176814, 30-176815, 30-176816, 30-176817, 30-176818, 30-176819, 30-176820, 30-176821, 30-176822, 30-176823, 30-176824, 30-176825, 30-176826, 30-176827, 30-176828, 30-176829, 30-176830, 30-176831, 30-179853, 30-179854	24	No	Orange	ANAHEIM		
OR-03524	Archaeological, Field study						0	No	Orange	ANAHEIM	1226 S. Magnolia Ave. Anaheim	
OR-03859	Archaeological, Field study, Other research		Not for publication	No			0	No	Orange	ANAHEIM	2719 West Ball Road Anaheim	
OR-03901	Literature search		Not for publication	No			0	No	Orange	ANAHEIM		
OR-03972	Archaeological, Field study	QC	Not for publication	No		30-000077, 30-000194, 30-000687, 30-001223	4	No	Orange	LAGUNA BEACH, LOS ALAMITOS, NEWPORT BEACH, TUSTIN		
OR-04001	Archaeological, Field study		Not for publication	No	Mapped to description, map provided, and USGS features.		0	No	Orange	LOS ALAMITOS		
OR-04010	Archaeological, Field study		Not for publication	No			0	No	Orange	LOS ALAMITOS	Stanton	
OR-04300	Archaeological, Field study						0	No	Orange	ANAHEIM	7581 Chapman Ave Garden Grove, CA	
OR-04528	Archaeological, Architectural/Historical, Field study		Not for publication	No		30-177522	1	No	Orange	ANAHEIM	2722 West Stonybrook Drive Anaheim 92804	
OR-04528	Architectural/Historical, Evaluation		Not for publication	No								
OR-04578	Archaeological, Field study		Not for publication	No			0	No	Orange	ANAHEIM		

## **Appendix D**

### **Preliminary Hydrology and Water Quality Technical Report**



**Hydrology and Water Quality Technical Report**

**For**

**TOWN CENTER SPECIFIC PLAN  
CITY OF STANTON, CA**

**October 8, 2021**

# **HYDROLOGY AND WATER QUALITY TECHNICAL REPORT**

**For:  
STANTON TOWN CENTER SPECIFIC PLAN**

**Psomas Project No: 2KTG010400**

**Prepared for:**

**City of Stanton  
7800 Katella Avenue  
Stanton, CA 60680-3162**

**Prepared by:**

**PSOMAS  
5 Hutton Centre Drive, Suite 200  
Santa Ana, California 92707  
(714) 751-7373  
(714) 545-8883 Fax**

**Preparation Date:**

**October 8, 2021**

---

TABLE OF CONTENTS

1.0 Introduction ..... 1

    1.1 Background and History ..... 1

    1.2 Development Planning for Storm Water Management ..... 4

        1.2.1 Flood Control Criteria

        1.2.2 Storm Water Quality

2.0 Existing Conditions..... 6

    2.1 Existing Land Use ..... 6

    2.2 Hydrology..... 6

        2.2.1 Rational Method

        2.2.2 Existing Watershed Description

        2.2.3 Existing Condition Surface Water Hydrology

        2.2.4 Existing Condition Flooding

    2.3 Floodplain Mapping..... 14

    2.4 Storm Water Quality..... 14

        2.4.1 Nonpoint Source Pollutants

        2.4.2 Physical Characteristics of Surface Water Quality

        2.4.3 Existing Storm Water Quality

3.0 Proposed Project..... 20

    3.1 Proposed Land Uses ..... 20

    3.2 Hydrology..... 21

        3.2.1 Proposed Watershed Description

        3.2.2 Proposed Condition Surface Water Hydrology

    3.3 Water Quality ..... 25

4.0 Proposed Impacts and/or Suggested Specific Plan Policies ..... 26

    4.1 Hydrologic and Hydraulic Impacts..... 26

    4.2 Floodplain Impacts..... 27

    4.3 Water Quality Impacts..... 27

        4.3.1 Construction Water Quality Impacts

        4.3.2 Construction Mitigation

        4.3.3 Development and Redevelopment Water Quality Impacts

4.3.4 Non-Structural/Source Control BMPs Mitigation

4.3.5 Structural/Treatment BMPs Mitigation

4.3.6 On-site Low Impact Development and Treatment Control BMPs

4.3.7 Hydromodification

**5.0 Storm Drain Cost Estimate..... 40**

**6.0 Conclusions..... 41**

6.1 Drainage and Hydrology ..... 41

6.2 Floodplains ..... 41

6.3 Water Quality ..... 41

6.4 Identified Data Gaps ..... 42

**7.0 References..... 43**

**LIST OF TABLES**

Table 2.1 – Percent Impervious Values ..... 7

Table 2.2 – Existing Condition Land Use Distribution ..... 13

Table 2.3 – Existing Conditions Peak Flowrates ..... 14

Table 3.1 – Proposed Condition Land Use Distribution ..... 22

Table 3.2 – Proposed Condition Peak Flow Rates..... 25

Table 4.1 – 100-Year Site Discharge Comparison ..... 26

Table 4.2 – Priority Project Categories..... 30

**LIST OF FIGURES**

Figure 1 – Regional Location and Local Vicinity Map..... 2

Figure 2 – Project Aerial Map..... 3

Figure 3 – Existing Land Use Map ..... 9

Figure 4 – Hydrologic Soils Group Map ..... 10

Figure 5 – Storm Drain Base Map ..... 11

Figure 6 – Existing Condition Hydrology Map ..... 12

Figure 7 – Proposed Land Use Map ..... 23

Figure 8 – Proposed Condition Hydrology Map..... 24

LIST OF APPENDICES

Appendix A: Orange County Rational Method Calculations – Existing Condition

Appendix B: Orange County Rational Method Calculations – Proposed (Ultimate)  
Condition

## **1.0 Introduction**

The following study represents the Hydrology and Water Quality Technical Report prepared in support of the Town Center Specific Plan, Initial Study and Mitigated Negative Declaration. This study is based on the Hydrology and Water Quality Report prepared by RBF Consulting for the City of Stanton Town Center Specific Plan in October 2009 and is revised to reflect the current specific plan and storm water permit requirements. This report is a technical engineering study/evaluation intended to support the Town Center Specific Plan for the project on issues related to drainage, surface hydrology, and water quality.

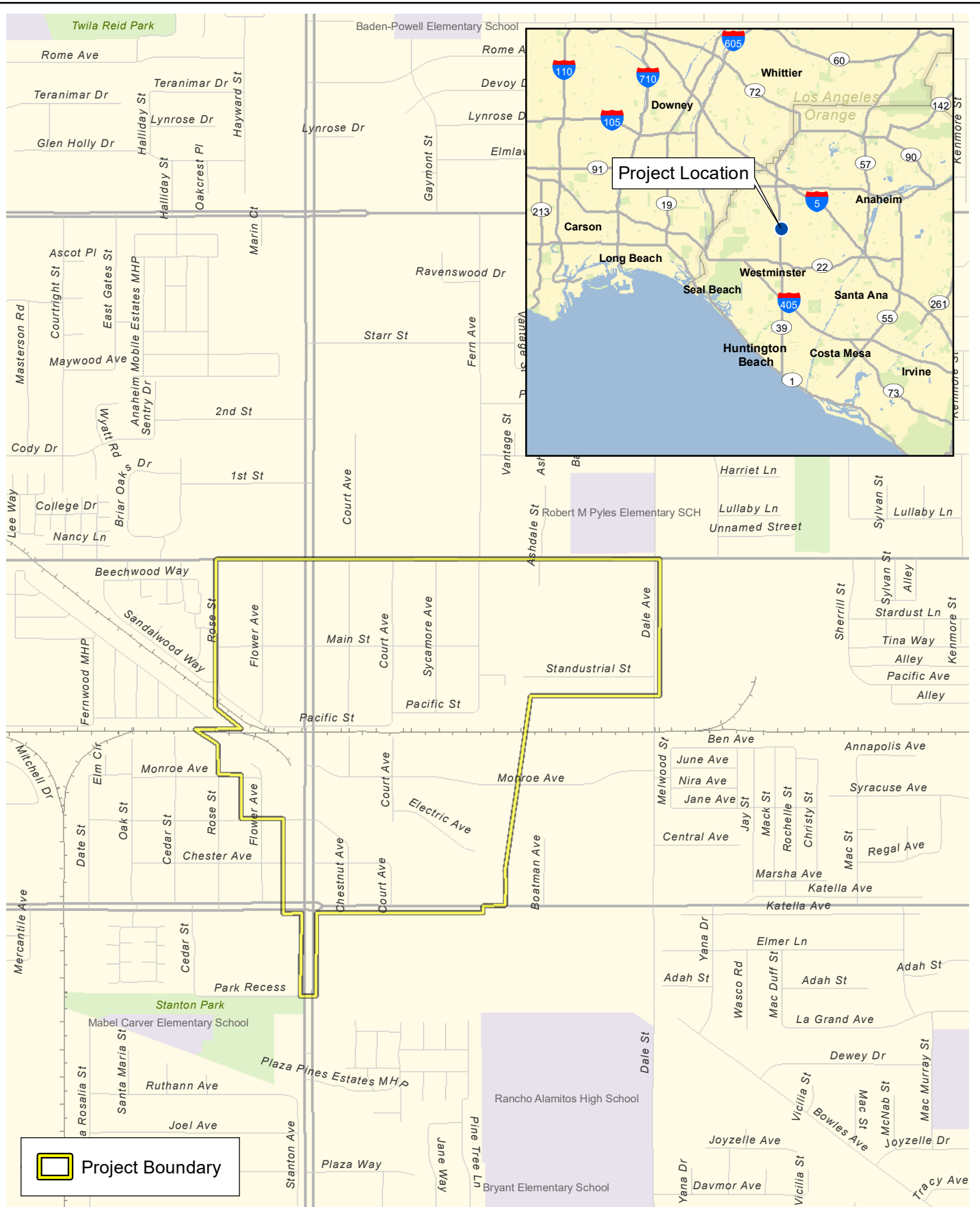
The Town Center Specific Plan project site encompasses a 156.9-acre area in the northern portion of the City of Stanton. The City of Stanton is generally situated south of the cities of Anaheim and Buena Park, west of Garden Grove, and north of Westminster. The Specific Plan area is generally bounded by Cerritos Avenue to the north, Dale Avenue to the east, Katella Avenue to the south, and Rose Street to the west. Existing land uses surrounding the Specific Plan area include a mix of small commercial centers along Beach Boulevard; single-family and multi-family residential uses to the north; a Southern California Edison (SCE) substation and industrial uses to the east; industrial and commercial uses, including ORCO Block and Hardscape and a shopping center anchored by Food 4 Less, to the south; single- and multi-family residential uses to the west; and Stanton City Hall, Stanton Library, and an Orange County Sheriff Substation to the southwest. (See **Figures 1 and 2** for the Regional Location and Local Vicinity Map, and the Project Aerial Map, respectively).

The project consists of the revitalization of the City of Stanton, which is located within Orange County and under the jurisdiction of the Santa Ana Regional Water Quality Control Board (RWQCB). The proposed project involves mixed-use, commercial retail, industrial, open space parks and residential expansion and development. Both the commercial retail and industrial areas will have a mixed-use land use.

All assessments and technical analyses in this report are in compliance with the local drainage policies and requirements for the City of Stanton, Santa Ana RWQCB, and Orange County. The hydrology analysis and drainage assessments have been prepared at a specific plan level based upon available information.

### **1.1 Background and History**

The City of Stanton initiated a comprehensive planning process for the Town Center to develop a cohesive, long-range plan for logical growth and provide the community with certainty of what may be developed. The Town Center Specific Plan provides policy, regulatory, and design guidance for both public and private land. The City of Stanton is in a key location for future regional transit opportunities including bus, rail, and light-rail. The Pacific Electric Corridor and the Union Pacific Line intersect at Beach Boulevard and Pacific Street, creating a unique opportunity for a transit center.



## Regional Location and Local Vicinity

Town Center Specific Plan Project



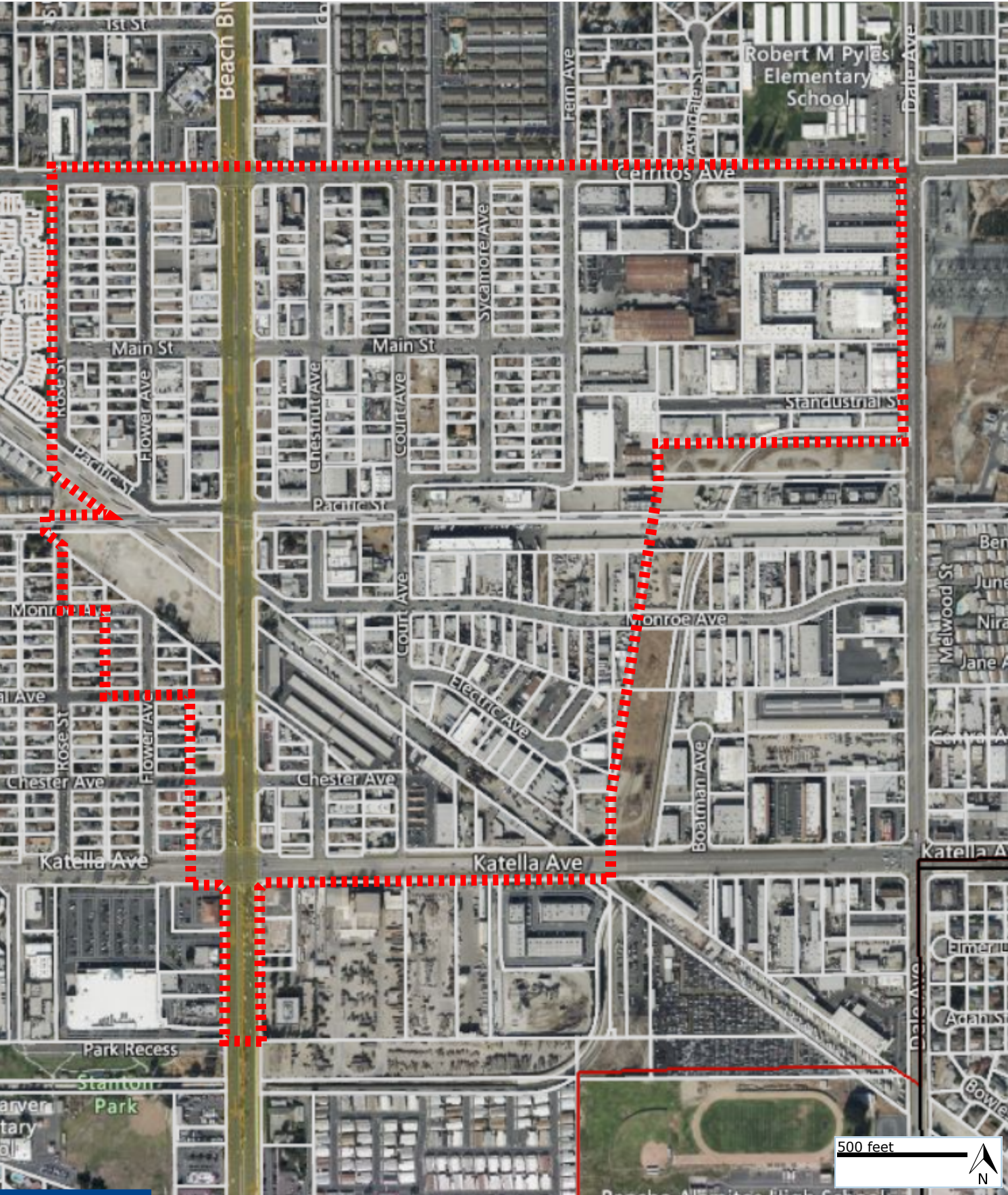
1,000 500 0 1,000 Feet

## Figure 1



(Rev: 10/11/2021 JVR) M:\3KTG010400\ENGR\REPORTS\SPECIFIC PLAN UPDATE\Appendix C2 Hydrology and Water Quality\





LEGEND



PROJECT SITE

FIGURE 2  
PROJECT AERIAL MAP  
TOWN CENTER SPECIFIC PLAN





## **1.2 Development Planning for Storm Water Management**

### **1.2.1 Flood Control Criteria**

According to the County of Orange Local Drainage Manual, all habitable structures must be designed to provide 1.0 foot of freeboard during 100-year storm events. Roadways must be designed to allow one travel lane (approximately 12 feet) during the 10-year storm event and in sump conditions, one travel lane during the 25-year storm event.

The 10-year frequency shall be used in storm drain design when tributary areas are less than 640 acres. The water surface elevation must be kept below the top of curb, using a combination of street and storm drain flow. In sump conditions, catch basins and the connecting storm drains should be designed to a 25-year frequency. Regional and sub-regional facilities should be designed to the 100-year frequency with a minimum freeboard of 0.5 feet in subcritical flow and 1.0 feet in supercritical flow.

### **1.2.2 Storm Water Quality**

The Clean Water Act (CWA) is the primary Federal law that protects the nation's surface waters and requires that an appropriate permit must be obtained to discharge into the Waters of the United States (US). Section 402 of the CWA establishes the National Pollutant Discharge Elimination System (NPDES), a permitting system for the discharge of any pollutant (except for dredge or fill materials) into the Waters of the US. The CWA requires that municipal NPDES Permits include:

1. A requirement to effectively prohibit non-storm water discharges into municipal storm sewers; and
2. Controls to reduce the discharge of pollutants from municipal storm drains to the maximum extent practicable, including management practices, control techniques and system, design and engineering methods, and such other provisions as the Administrator or the State determines appropriate for the control of such pollutants.

On January 18, 2002, the Santa Ana RWQCB issued a municipal storm water NPDES permit to the County of Orange and the 25 incorporated cities within the Santa Ana region, including the City of Stanton. This permit falls under a Phase I municipal separate storm water systems (MS4) permit which requires the discharger to develop and implement a WQMP with the goal of reducing the discharge of pollutants to the maximum extent possible (MEP). MEP is the performance standard specified in Section 402(p) of the Clean Water Act.

On July 22, 2006, the County of Orange, Orange County Flood Control District (OCFCD) and the incorporated cities (hereinafter collectively referred to as permittees or dischargers), submitted NPDES Application No. CAS618030 and a Report of Waste Discharge for reissuance of their areawide urban storm water

permit. The updated permit was issued as ORDER NO. R8-2009-0030, NPDES No. CAS618030 as amended by Order No. R8-2010-0062.

The Orange County Drainage Area Management Plan (DAMP) was created to "present a plan that satisfies NPDES permit requirements and to evaluate the impacts of urban stormwater discharges on receiving waters." The current DAMP (2003) was "redesigned [from the original 1993 DAMP] to serve as the foundation for a series of model programs, local implementation plans, and watershed implementation plans" and was "developed through a process that involved public and private sector input and public review through the California Environmental Quality Act (CEQA) process." Per Chapter 6.20 (Stormwater Discharge and Water Quality Ordinance) of the City of Stanton Municipal code, all new developments and significant redevelopments shall be in compliance with the Orange County DAMP and any conditions and requirements established by the Planning Department.

The Town Center Specific Plan must adhere to the DAMP New Development/Significant Redevelopment Program which fulfills the requirements of Section IIX of the Santa Ana Regional Water Quality Board Municipal NPDES Stormwater permit, R8-2009-0030, NPDES No. CAS618030 as amended by Order No. R8-2010-0062.

## **2.0 Existing Conditions**

The purpose of this existing conditions evaluation is to establish a baseline for comparison of the pre- and the post-project conditions. Baseline conditions investigated include the following: land use, hydrology, floodplain mapping, and surface water quality.

### **2.1 Existing Land Use**

The project site drains generally to the southwest. The project area consists of a mixture of residential, commercial, industrial and barren land uses. Refer to **Figure 3** for the Existing Land Use Map.

Note for the hydrology analysis, watershed land uses were simplified to consist of barren, residential (5-7 or 8-10 dwellings per acres), and commercial. The actual land uses varied slightly from those shown in the hydrology analysis due to a site visit and the percent impervious found in the existing conditions. Regions of the existing site were found to have a higher percent impervious than the hydrology manual specifies per the existing land use.

### **2.2 Hydrology**

A hydrologic analysis for the existing condition was prepared for the Town Center Specific Plan. Hydrologic calculations to evaluate surface runoff associated with 10-year, 25-year and 100-year storm frequencies from the tributary drainage areas were performed using the Rational Method. Hydrologic parameters used in the analysis, such as rainfall, impervious values, time of concentration and soil classification, are presented in the Orange County Hydrology Manual and Addendum No. 1, dated 1986 and 1996, respectively.

#### **2.2.1 Rational Method**

The Advanced Engineering Software (AES) computer program RATSCx was used for the Rational Method calculations. According to the Orange County Hydrology Manual, the Rational Method was originally developed to estimate runoff from small (less than one square mile / 640 acres) urban and developed areas. The Rational Method equation relates rainfall intensity, a runoff coefficient, and drainage area size to the direct peak runoff. The design discharges were computed by generating a hydrologic "link-node" model, which divides the area into drainage subareas. These subareas are tributary to concentration points or hydrologic "node" points determined by the existing terrain and street layout. The following assumptions/guidelines were applied for use of the Rational Method:

1. The Rational Method hydrology includes the effects of infiltration caused by soil surface characteristics. The soils map from Orange County

Hydrology Manual indicates that the study area consists of soil types A and B. Refer to **Figure 4** for the Hydrologic Soils Group Map.

2. The infiltration rate is also affected by the type of vegetation or ground cover and percentage of impervious surfaces. **Table 2.1** contains a summary of the impervious values used for the analysis.

<b>Table 2.1 - Percent Impervious Values</b>	
<b>Land Use</b>	<b>% Impervious</b>
Commercial, Downtown Business, or Industrial	90
Natural or Agriculture	0
Public Park	15
School	40
Residential: 2.5 acre lots	10
Residential: 1 acre lots	20
Residential: 2 dwellings/acre	30
Residential: 3-4 dwellings/acre	40
Residential: 5-7 dwellings/acre	50
Residential: 8-10 dwellings/acre	60
Residential: More than 10 dwellings/acre	80
Condominiums	65
Apartments	80
Mobile Home Park	75

3. The time of concentration ( $T_c$ ) is defined as the interval of time required for the runoff from the most hydraulically remote portion of the drainage area to reach the point of concentration. The time of concentration is a function of many variables including the length of the flow path from the most remote point of an area to the concentration point, the slope and other characteristics of natural and improved channels in the area, the infiltration characteristics of the soil and the extent and type of development.
4. Standard rainfall intensity data was based on the 10-year, 25-year and 100-year return periods, which can be found in Table B.1. of the Orange County Hydrology Manual.
5. Drainage patterns were determined using information obtained from existing storm drain plans, site visits, Google Maps and Google Earth, the City of Stanton GIS website, and Orange County Flood Control District base maps. Note that discrepancies were found between the City of Stanton's GIS files and as-built conditions in the field. Existing facilities were verified during a site visit on April 22, 2009 and discussed with City

employees on April 29, 2009. Refer to **Figure 5** -Storm Drain Base Map for existing storm drain facilities.

### 2.2.2 Existing Watershed Description

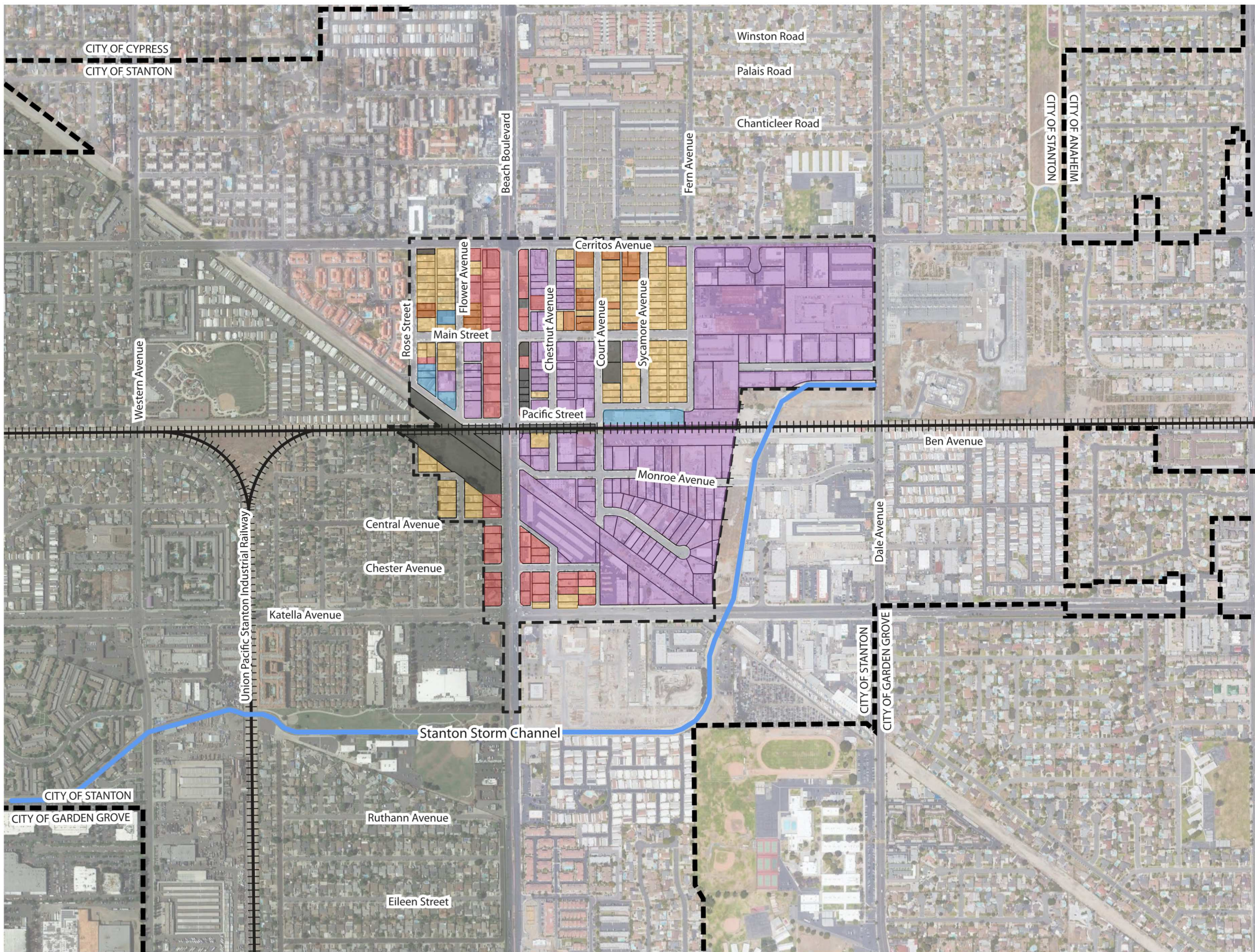
The existing watershed analyzed was assumed to be the area within the site boundary, more or less. All other areas tributary to the existing storm drain facilities were not analyzed. The existing watershed was divided into eight different sub-watersheds (A through H), with A being the most Northerly and continuing the naming convention in a counter-clockwise direction. Note sub-watersheds B and C exit the site at the same location and are considered to be one watershed. Sub-watersheds A, F and G were expanded and sub-watershed H was added to this study based on the updated specific plan project site. It should be noted that some areas along the periphery streets of the Specific Plan area were not included in the drainage analysis because the drainage flowed away from the Specific Plan area and was generally comingled with off-site drainage, outside of the Project boundary.

Sub-watersheds A, F, and G are picked up by existing storm drain facilities. Pipe and channel slopes were determined from as-builts. If as-builts were not available a constant slope was assumed equal to the site slope, as described below. Watersheds B, C, D, and E exited the specific plan site boundary through street flow and will enter an existing storm drain facility within Katella Avenue, downstream of the site. Sub-watershed H drainage consists of curb and gutter street flow easterly and southerly along Cerritos Avenue and Dale Avenue, respectively, and is pickup up by a catch basin and short lateral discharging directly into the Stanton Channel wing-wall outlet structure. All storm drain facilities are tributary to the Orange County Facility No. C02S01: Stanton Storm Channel.

The maximum elevation differential of the watershed is approximately 5 feet North to South (from elevation 68 at Cerritos Avenue to elevation 63 at Katella Avenue). The entire site was estimated to have a slope of 0.002 ft/ft. **Table 2.2** provides the existing condition subarea characteristics. The subareas listed correspond with **Figure 6**: Existing Condition Hydrology Map.

The watershed subarea boundaries were delineated utilizing aerial photographs, field visits and storm drain plans. A Master Plan of Drainage for the City of Stanton was completed May of 1971 that included proposed facilities within the project site. After field visits and discussions with the City, it was concluded that the City has deviated from the existing Master Plan and there are no future plans to change the existing facilities to those specified in the Master Plan. The existing Master Plan of Drainage was assumed to be out of date and the proposed facilities were disregarded for this analysis.





# LEGEND

- PROJECT AREA
- CITY BOUNDARY
- UNION PACIFIC STANTON INDUSTRIAL RAILWAY
- STANTON STORM CHANNEL

## EXISTING LAND USE

- SINGLE-FAMILY RESIDENTIAL
- MULTI-FAMILY RESIDENTIAL
- INDUSTRIAL
- COMMERCIAL
- PUBLIC/INSTITUTIONAL
- VACANT

FIGURE 3  
EXISTING LAND USE MAP

TOWN CENTER SPECIFIC PLAN  
STANTON, CA  
20200398



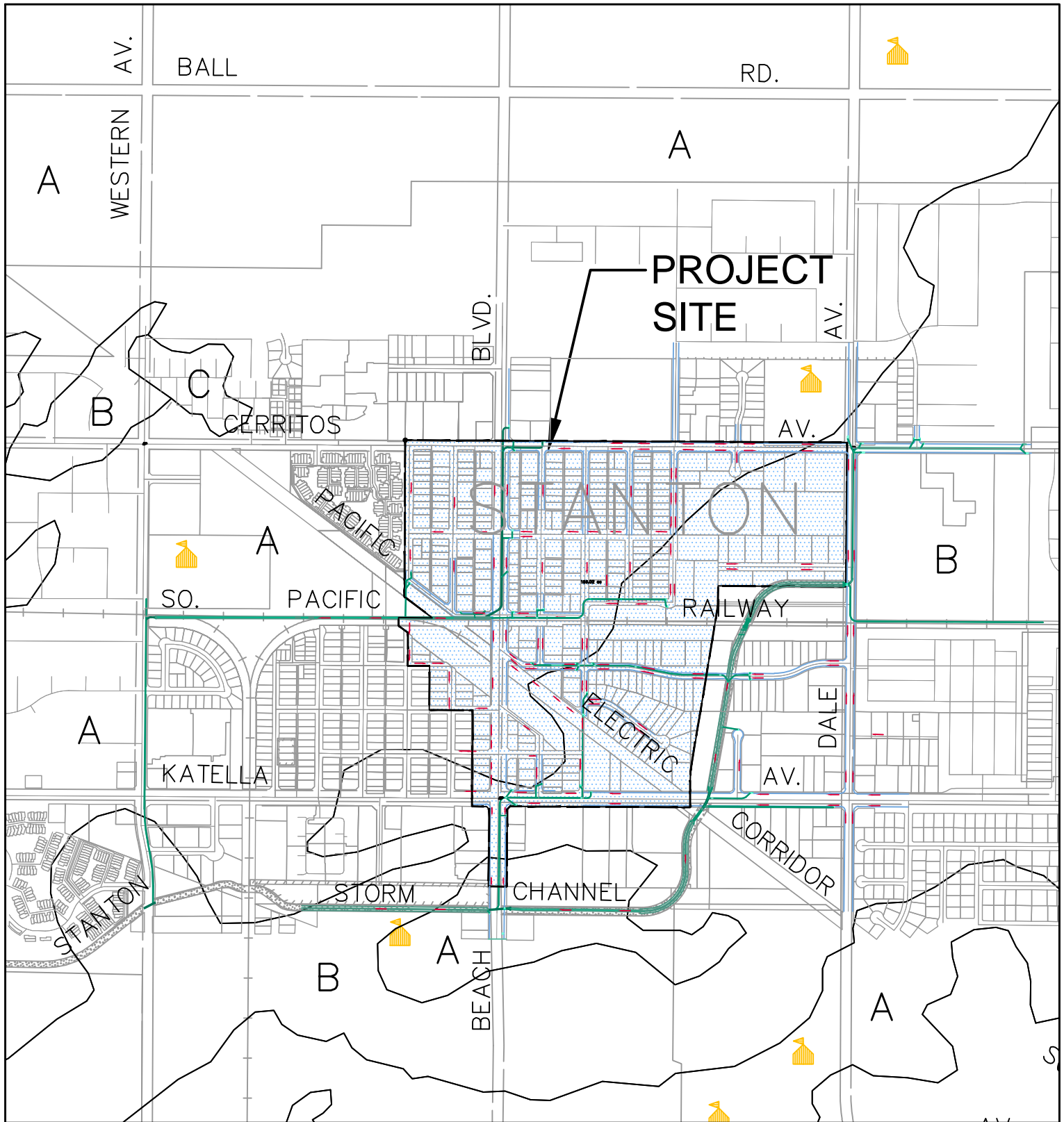
NTS  
JUNE  
2021



Architecture + Planning  
888.456.5849  
ktgy.com



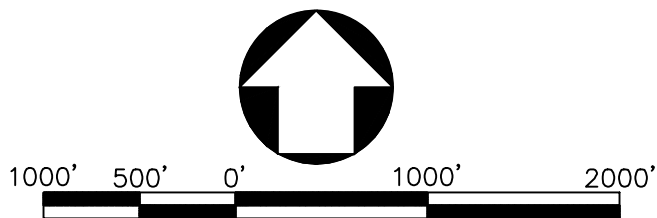




#### LEGEND

~ SOILS GROUP BOUNDARY

SOIL GROUP	Loss Rate, $E_p$
A	0.40 in./hr.
B	0.30 in./hr.



GRAPHIC SCALE

Note: For reduced sized prints, original scale is in inches

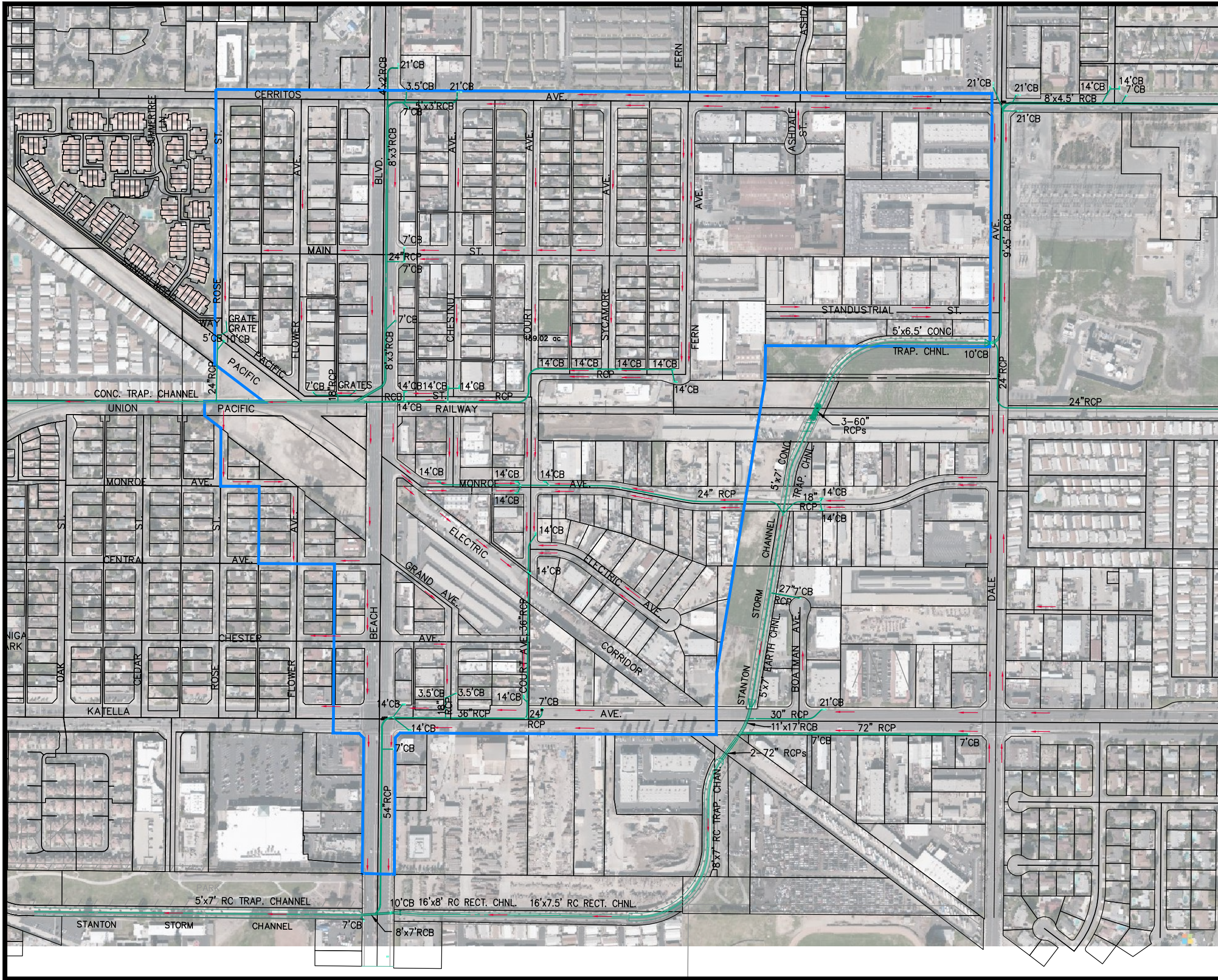
CITY OF STANTON

FIGURE 4  
HYDROLOGIC SOILS GROUP MAP  
TOWN CENTER SPECIFIC PLAN

DATE: 8/2/2021 REVISED ON: 9/16/2021  
JOB No: 3KTG010400 SHEET 3 OF 9


FIG-03-HYDR-SOIL-MAP.DWG





LEGEND

- PROJECT BOUNDARY
  - PROPERTY LINE
  - STREET CENTERLINE
  - STORM DRAIN PIPE/BOX/CHANNEL
  - SURFACE DRAINAGE FLOW DIRECTION
- TOTAL PROJECT AREA = 159 ACRES



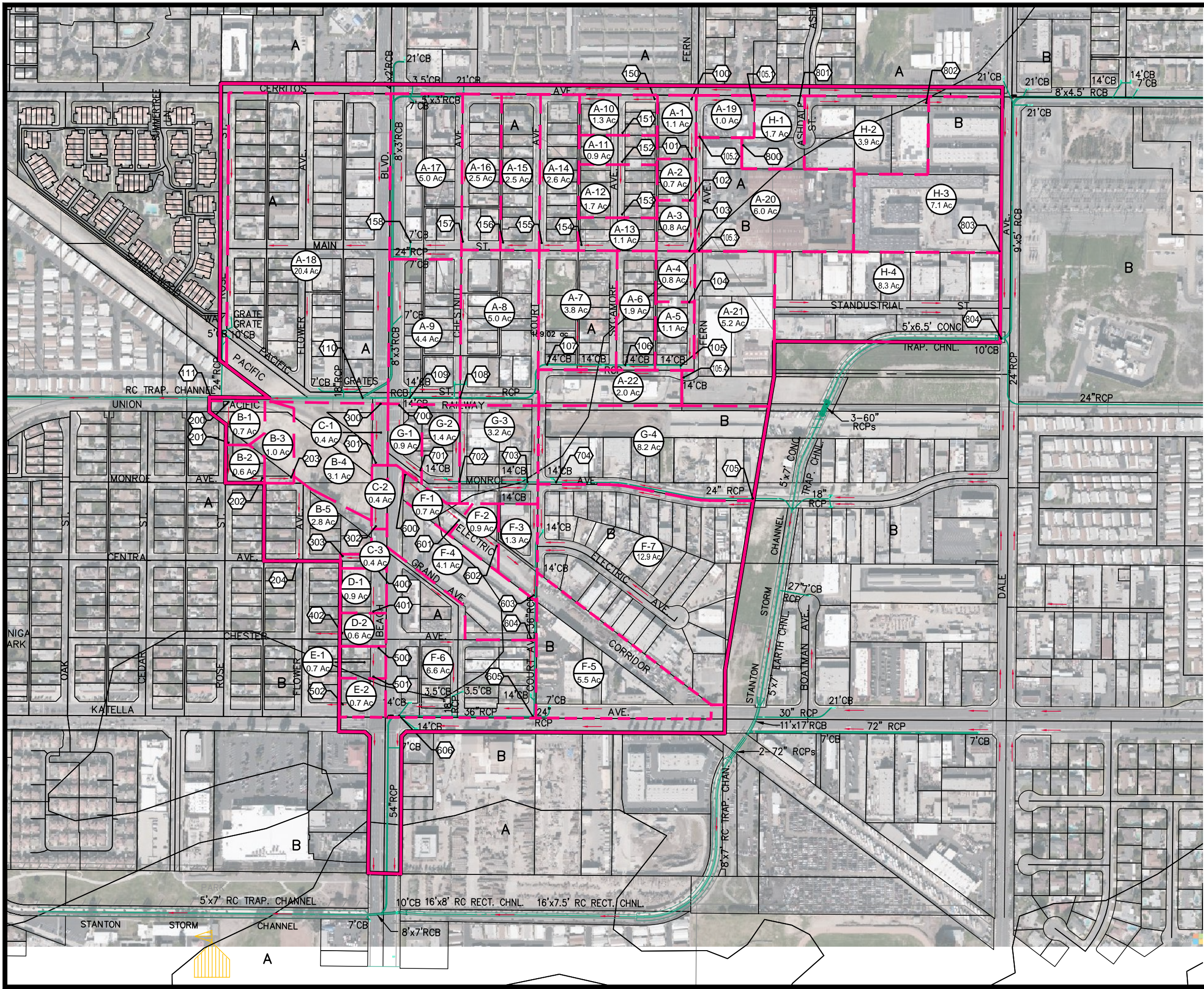
GRAPHIC SCALE

FIGURE 5  
STORM DRAIN BASE MAP  
TOWN CENTER SPECIFIC PLAN  
CITY OF STANTON, CA

**PSOMAS**

DATE: 10/8/2021 REVISED ON:  
JOB No: 3KTG010400 SHEET 3 OF 8





LEGEND

- PROJECT BOUNDARY
- PROPERTY LINE
- STREET CENTERLINE
- STORM DRAIN PIPE
- DRAINAGE BOUNDARY
- SUBAREA BOUNDARY
- DRAINAGE FLOW DIRECTION
- DRAINAGE SUB-AREA LABEL
- SUB-AREA SIZE (acres)  
94.8 Acres total
- NODE/CONCENTRATION POINT




FIGURE 6  
EXISTING CONDITION HYDROLOGY MAP  
CITY OF STANTON  
TOWN CENTER SPECIFIC PLAN

**PSOMAS**

DATE: 10/8/2021 REVISED ON:  
JOB No: 3KTG010400 SHEET 1 OF 2



Table 2.2 - Existing Condition Land Use Distribution			
Watershed	Land Use	Soil Type	Acres
A	Commercial	A	41.0
	5-7 Dwellings/ac	A	12.5
	8-10 Dwellings/ac	A	2.9
	Barren	A	2.3
	Commercial	B	11.2
	5-7 Dwellings/ac	B	1.9
Watershed A Total Area= 71.8 acres			
B&C	Commercial	A	2.2
	5-7 Dwellings/ac	A	2.0
	Barren	A	4.7
Watershed B & C Total Area= 8.9 acres			
D	Commercial	A	1.5
Watershed D Total Area= 1.5 acres			
E	Commercial	A	1.1
	8-10 Dwellings/ac	A	0.3
Watershed E Total Area= 1.4 acres			
F	Commercial	A	8.9
	5-7 Dwellings/ac	A	0.4
	Barren	A	0.8
	Commercial	B	19.0
	5-7 Dwellings/ac	B	0.6
	Barren	B	2.3
Watershed F Total Area= 32.0 acres			
G	Commercial	A	5.7
	5-7 Dwellings/ac	A	0.3
	Barren	A	0.3
	Commercial	A	7.4
Watershed G Total Area= 13.7 acres			
H	Commercial	A	3.1
	Commercial	B	17.9
Watershed H Total Area= 21.0 acres			

### 2.2.3 Existing Condition Surface Water Hydrology

To establish the baseline hydrologic conditions for the project area the 10-year, 25-year and 100- year frequency storms were analyzed. The 100-year analysis is used as the County's current method to determine the peak runoff in the regional storm drain system (e.g. Stanton Storm Channel). However, the 25-year analysis was used as the County's previous method to determine the peak runoff in the regional storm drain system (e.g. Stanton Storm Channel). The 10-year analysis and 25-year analysis (in sump areas) is used to size the local storm drain facilities. Appendix A contains the results of the rational method analysis. Results of the existing condition hydrologic analysis are summarized in Table 2.3, below.

<b>Table 2.3 - Existing Conditions Peak Flowrates</b>				
<b>Subarea</b>	<b>Total Area</b>	<b>10-yr Peak Q (cfs)</b>	<b>25-yr Peak Q (cfs)</b>	<b>100-yr Peak Q (cfs)</b>
A	71.8	75.7	93.7	123.0
B&C	9.3	13.3	16.7	22.3
D	1.5	2.9	3.6	5.0
E	1.4	2.4	3.3	4.8
F	32.0	52.0	64.3	84.8
G	13.7	30.0	36.1	46.6
H	21.0	28.9	35.3	45.4

### 2.2.4 Existing Condition Flooding

Based on discussions with the City, flooding occurs on Court Street, north and south of the Pacific Electric Railway easement. Both inlets for the existing 36" reinforced concrete pipe become inundated and runoff enters the adjacent industrial facilities.

## 2.3 Floodplain Mapping

The published Flood Insurance Rate Maps (FIRMs) for the project site are included on Community Panel No. 06059C0136H. The site is located in Zone X, which is within the 500-year floodplain and the 100-year floodplain with average depths of less than 1 foot or drainage areas less than 1 square mile. Based on this classification there is not a flood hazard present in the project area.

## 2.4 Storm Water Quality

As indicated in Section 1.2.2, storm water quality is a significant concern in Southern California. This section discusses typical pollutants found in storm water runoff and discusses the types of contaminants that may be found in existing storm water runoff.

### 2.4.1 Nonpoint Source Pollutants

A net effect of urbanization can be to increase pollutant export. However, an important consideration in evaluating storm water quality from the project is to assess if it impairs the beneficial use to the receiving waters. Nonpoint source pollutants have been characterized by the following major categories in order to assist in determining the pertinent data and its use. Receiving waters can assimilate a limited quantity of various constituent elements, however there are thresholds beyond which the measured amount becomes a pollutant and results in an undesirable impact. Background of these standard water quality categories provides an understanding of typical urbanization impacts.

*Sediment* - Sediment is made up of tiny soil particles that are washed or blown into surface waters. It is the major pollutant by volume in surface water. Suspended soil particles can cause the water to look cloudy or turbid. The fine sediment particles also act as a vehicle to transport other pollutants including nutrients, trace metals, and hydrocarbons. Construction sites are typically the largest source of sediment for urban areas under development.

*Nutrients* - Nutrients are a major concern for surface water quality. Phosphorous and nitrogen are of special concern because they can cause algal blooms and excessive vegetative growth. Of the two, phosphorus is usually the limiting nutrient that controls the growth of algae in lakes. The orthophosphorous form of phosphorus is readily available for plant growth. The ammonium form of nitrogen can also have severe effects on surface water quality. The ammonium is converted to nitrate and nitrite forms of nitrogen in a process called nitrification. This process consumes large amounts of oxygen, which can impair the dissolved oxygen levels in water. The nitrate form of nitrogen is very soluble and is found naturally at low levels in water. When nitrogen fertilizer is applied to lawns or other areas in excess of plant needs, nitrates can leach below the root zone, eventually reaching groundwater. Orthophosphate from auto emissions also contributes phosphorus in areas with heavy automobile traffic. As a general rule of thumb, nutrient export is greatest from development sites with the most impervious areas. Other problems resulting from excess nutrients are 1) surface algal scums, 2) water discolorations, 3) odors, 4) toxic releases, and 5) overgrowth of plants. Common measures for nutrients are total nitrogen, organic nitrogen, total Kjeldahl nitrogen (TKN), nitrate, ammonia, total phosphate, and total organic carbon (TOC).

*Trace Metals* - Trace metals are primarily a concern because of their toxic effects on aquatic life and their potential to contaminate drinking water supplies. The most common trace metals found in urban runoff are lead, zinc, and copper. Fallout from automobile emissions is also a major source of lead in urban areas. A large fraction of the trace metals in urban runoff are attached to sediment and this effectively reduces the level, which is immediately available for biological

uptake and subsequent bioaccumulation. Metals associated with the sediment settle out rapidly and accumulate in the soils. Also, urban runoff events typically occur over a shorter duration, which reduces the amount of exposure, which could be toxic to the aquatic environment. The toxicity of trace metals in runoff varies with the hardness of the receiving water. As total hardness of the water increases, the threshold concentration levels for adverse effects increases.

*Oxygen-Demanding Substances* - Aquatic life is dependent on the dissolved oxygen (DO) in the water and when organic matter is consumed by microorganisms then DO is consumed in the process. A rainfall event can deposit large quantities of oxygen demanding substance in lakes and streams. The biochemical oxygen demand of typical urban runoff is on the same order of magnitude as the effluent from an effective secondary wastewater treatment plant. A problem from low DO results when the rate of oxygen-demanding material exceeds the rate of replenishment. Oxygen demand is estimated by direct measure of DO and indirect measures such as biochemical oxygen demand (BOD), chemical oxygen demand (COD), oils and greases, and total organic carbon (TOG).

*Bacteria* - Bacteria levels in undiluted urban runoff exceed public health standards for water contact recreation almost without exception. Studies have found that total coliform counts exceeded EPA water quality criteria at almost every site and almost every time it rained. The coliform bacteria that are detected may not be a health risk in themselves, but are often associated with human pathogens.

*Oil and Grease* - Oil and grease contain a wide variety of hydrocarbons some of which could be toxic to aquatic life in low concentrations. These materials initially float on water and create the familiar rainbow-colored film. Hydrocarbons have a strong affinity for sediment and quickly become absorbed to it. The major source of hydrocarbons in urban runoff is through leakage of crankcase oil and other lubricating agents from automobiles. Hydrocarbon levels are highest in the runoff from parking lots, roads, and service stations. Residential land uses generate less hydrocarbons export, although illegal disposal of waste oil into storm waters can be a local problem.

*Other Toxic Chemicals* - Priority pollutants are generally related to hazardous wastes or toxic chemicals and can be sometimes detected in storm water. Priority pollutant scans have been conducted in previous studies of urban runoff, which evaluated the presence of over 120 toxic chemicals and compounds. The scans rarely revealed toxins that exceeded the current safety criteria. The urban runoff scans were primarily conducted in suburban areas not expected to have many sources of toxic pollutants (with the possible exception of illegally disposed or applied household hazardous wastes). Measures of priority pollutants in storm water include the following: 1) phthalate (plasticizer compound), 2) phenols

and creosols (wood preservatives), 3) pesticides and herbicides, 4) oils and greases, and 5) metals.

## 2.4.2 Physical Characteristics of Surface Water Quality

Standard parameters, which can assess the quality of storm water, provide a method of measuring impairment. A background of these typical characteristics assists in understanding water quality requirements. The quantity of a material in the environment and its characteristics determine the degree of availability as a pollutant in surface runoff. In an urban environment, the quantity of certain pollutants in the environment is a function of the intensity of the land use. For instance, a high density of automobile traffic makes a number of potential pollutants (such as lead and hydrocarbons) more available. The availability of a material, such as a fertilizer, is a function of the quantity and the manner in which it is applied. Applying fertilizer in quantities that exceed plant needs leaves the excess nutrients available for loss to surface or groundwater.

The physical properties and chemical constituents of water traditionally have served as the primary means for monitoring and evaluating water quality. Evaluating the condition of water through a water quality standard refers to its physical, chemical, or biological characteristics. Water quality parameters for storm water comprise a long list and are classified in many ways. In many cases, the concentration of an urban pollutant, rather than the annual load of that pollutant, is needed to assess

a water quality problem. Some of the physical, chemical or biological characteristics that evaluate the quality of the surface runoff are outlined below:

*Dissolved Oxygen* - Dissolved oxygen in the water has a pronounced effect on the aquatic organisms and the chemical reactions that occur. It is one of the most important biological water quality characteristics in the aquatic environment. The dissolved oxygen concentration of a water body is determined by the solubility of oxygen, which is inversely related to water temperature, pressure, and biological activity. Dissolved oxygen is a transient property that can fluctuate rapidly in time and space. Dissolved oxygen represents the status of the water system at a particular point and time of sampling. The decomposition of organic debris in water is a slow process and the resulting changes in oxygen status respond slowly also. The oxygen demand is an indication of the pollutant load and includes measurements of biochemical oxygen demand or chemical oxygen demand.

*Biochemical Oxygen Demand (BOD)* - The biochemical oxygen demand (BOD) is an index of the oxygen-demanding properties of the biodegradable material in the water. Samples are taken from the field and incubated in the laboratory at 20°C, after which the residual dissolved oxygen is measured. The BOD value commonly referenced is the standard 5-day values. These values are useful in assessing stream pollution loads and for comparison purposes.

*Chemical Oxygen Demand* - The chemical oxygen demand (COD) is a measure of the pollutant loading in terms of complete chemical oxidation using strong oxidizing agents. It can be determined quickly because it does not rely on bacteriological actions as with BOD. COD does not necessarily provide a good index of oxygen demanding properties in natural waters.

*Total Dissolved Solids (TDS)* - TDS concentration is determined by evaporation of a filtered sample to obtain residue whose weight is divided by the sample volume. The TDS of natural waters varies widely. There are several reasons why TDS is an important indicator of water quality. Dissolved solids affect the ionic bonding strength related to other pollutants such as metals in the water. TDS are also a major determinant of aquatic habitat. TDS affects saturation concentration of dissolved oxygen and influences the ability of a water body to assimilate wastes. Eutrophication rates depend on total dissolved solids.

*pH* - The pH of water is the negative log, base 10, of the hydrogen ion (H<sup>+</sup>) activity. A pH of 7 is neutral; a pH greater than 7 indicates alkaline water; a pH less than 7 represents acidic water. In natural water, carbon dioxide reactions are some of the most important in establishing pH. The pH at any one time is an indication of the balance of chemical equilibrium in water and affects the availability of certain chemicals or nutrients in water for uptake by plants. The pH of water directly affects fish and other aquatic life and generally toxic limits are pH values less than 4.8 and greater than 9.2.

*Alkalinity* - Alkalinity is the opposite of acidity, representing the capacity of water to neutralize acid. Alkalinity is also linked to pH and is caused by the presence of carbonate, bicarbonate, and hydroxide, which are formed when carbon dioxide is dissolved. A high alkalinity is associated with a high pH and excessive solids. Most streams have alkalinities less than 200 mg/l and ranges of alkalinity of 100-200mg/l seem to support well-diversified aquatic life.

*Specific Conductance* - The specific conductivity of water, or its ability to conduct an electric current, is related to the total dissolved ionic solids. Long term monitoring a project waters can develop a relationship between specific conductivity and TDS. Its measurement is quick and inexpensive and can be used to approximate TDS. Specific conductivities in excess of 2000 µohms/cm indicate a TDS level too high for most freshwater fish.

*Turbidity* - The clarity of water is an important indicator of water quality that relates to the ability of photosynthetic light to penetrate. Turbidity is an indicator of the property of water that causes light to become scattered or absorbed. Suspended clays and other organic particles cause turbidity. It can be used as an indicator of certain water quality constituents such as predicting the sediment concentrations.



*Nitrogen (N)* - Sources of nitrogen in storm water are from the additions of organic matter to water bodies or chemical additions. Ammonia and nitrate are important nutrients for the growth of algae and other plants. Excessive nitrogen can lead to eutrophication since nitrification consumes dissolved oxygen in the water. Nitrogen occurs in many forms. Organic Nitrogen breaks down into ammonia, which eventually becomes oxidized to nitrate-nitrogen, a form available for plants. High concentrations of nitrate-nitrogen (N/N) in water can stimulate growth of algae and other aquatic plants, but if phosphorus (P) is present, only about 0.30 mg/l of nitrate-nitrogen is needed for algal blooms. Some fish life can be affected when nitrate- nitrogen exceeds 4.2 mg/l. There are a number of ways to measure the various forms of aquatic nitrogen. Typical measurements of nitrogen include Kjeldahl nitrogen (organic nitrogen plus ammonia); ammonia; nitrite plus nitrate; nitrite; and nitrogen in plants. The principal water quality criteria for nitrogen focus on nitrate and ammonia.

*Phosphorus (P)* - Phosphorus is an important component of organic matter. In many water bodies, phosphorus is the limiting nutrient that prevents additional biological activity from occurring. The origin of this constituent in urban storm water discharge is generally from fertilizers and other industrial products. Orthophosphate is soluble and is considered to be the only biologically available form of phosphorus. Since phosphorus strongly associates with solid particles and is a significant part of organic material, sediments influence concentration in water and are an important component of the phosphorus cycle in streams. The primary methods of measurement include detecting orthophosphate and total phosphorus.

### **2.4.3 Existing Storm Water Quality**

The project site lacks any measured data on storm water runoff quality. In the absence of site-specific data, expected storm water quality can be qualitatively discussed by relating typical pollutants to specific land uses.

Currently, the site contains residential dwellings, commercial/industrial buildings, and barren land. The entire site eventually drains to the Stanton Storm Channel, which is tributary to the Anaheim Bay. Anaheim Bay is a 303d listed water body where the associated pollutants of concern are metals and pesticides. Pollutants associated with the existing site land uses and adjacent roadways include: trash, nutrients, bacteria, oxygen demanding substances, pesticides, heavy metals, organic materials, oil and grease, and household hazardous wastes. The barren areas could add suspended solids to the storm water runoff.

Currently, the Specific Plan area does not contain any structural Best Management Practices (BMPs), which could potentially decrease the amount of pollutants in stormwater runoff.



### 3.0 Proposed Project

A proposed conditions hydrologic analysis was prepared for the Town Center Specific Plan. Hydrologic calculations to evaluate surface runoff associated with the 10-year, 25-year, and 100- year storm frequencies from the tributary drainage areas were performed using the Rational Method. Proposed conditions investigated include changes to land use, changes to drainage patterns, assumed storm drain configuration, hydrology, floodplain mapping, and surface water quality.

#### 3.1 Proposed Land Uses

The updated Town Center Specific Plan, comprised of 156.9 acres, is intended to reinvigorate and transform the Beach Boulevard corridor into a thriving mixed-use and pedestrian-friendly community while protecting the existing single-family uses. As depicted in **Figure 7**, Land Use Plan, the Town Center Specific Plan will create new gateway opportunities to announce the arrival into the Stanton Town Center. These gateways will be located at the intersections of Cerritos Avenue/Beach Boulevard and Katella Avenue/Beach Boulevard and will include a variety of place-making treatments such as outdoor plazas, interesting architecture, enhanced landscape, and public art.

“Retail-Oriented Mixed-Use,” intended to create a pedestrian-friendly mixed-use district, is concentrated along Main Street and a portion of Chester Avenue. A mix of residential and service/retail uses would be located within this district, and some existing single-family homes would be allowed to operate compatible retail businesses out of the existing houses or maintaining the current uses, creating a unique live/work environment. Angled parking is already provided along portions of Main Street and will be continued as part of the plan.

One of the Land Use Plan’s main focal elements is to create a “Main Street” environment by extending Main Street easterly and terminating the street at a new sizable public plaza/park within the existing industrial area. The Specific Plan envisions that predominantly residential uses would surround this new park, introducing a new community into the City.

The Specific Plan includes a new outdoor plaza along Beach Boulevard, located just north of Union Pacific’s Stanton Industrial Spur rail line. Another park is considered south of this spur near the intersection of Chester and Court Avenues. To access this park and to improve connectivity in general, the Specific Plan includes extending Court Avenue southerly through the former Pacific Electric right-of-way and Stanton Industrial Spur to connect to Katella Avenue. Additionally, the Specific Plan encourages the abandonment of alleys throughout the Specific Plan area. Alley vacation opportunity areas are depicted on Exhibit 2, Potential Alley Vacations.

In the southern portion of the Specific Plan area is the “Industrial Mixed-Use” district, which will allow revitalized industrial uses that are compatible with future residential uses in the area. Uses within this district are anticipated to be research and development (R&D), light industrial, restaurants, breweries/distilleries, commercial

cannabis (currently permitted within this area), and other compatible uses. These uses could be located on individual/multiple parcels or in a campus-like setting. Incompatible uses, such as outdoor contractor's yards, automotive uses, outdoor storage, and manufacturing uses, would not be permitted in the future; however, existing uses may continue. The Specific Plan will include policies, guidelines and standards designed to enhance safety throughout the Town Center area.

### 3.2 Hydrology

Project hydrology (based on assumed flow paths and storm drain locations) was completed to determine the impacts that the new development would have on storm runoff. Hydrologic calculations to evaluate surface runoff associated with the 10-year, 25-year, and 100-year storm frequencies from the tributary drainage areas were performed using the AES Rational Method as described in **Section 2.2.1**. Hydrologic parameters used in the analysis, such as rainfall, impervious values, time of concentration and soil classification, are presented in the Orange County Hydrology Manual. The watershed subarea boundaries were delineated using proposed project maps and were assumed to be equivalent to the existing condition watersheds.

#### 3.2.1 Proposed Watershed Description

The Town Center project includes demolition of structures, the development of the Transit Center, and the revitalization of residential and commercial structures. In the proposed condition the overall impervious area of the site would increase in some existing residential areas and decrease in existing industrial areas. The increase is caused by the development of the transit center and commercial sites where existing residential dwellings and barren lands are located. The decrease in imperviousness occurs in areas where the existing land use is commercial or industrial, and the proposed land use is either mixed-use or open space (i.e. parks). **Table 3.1** provides a breakdown of the proposed land uses based on the hydrology analysis and **Figure 7** depicts the proposed land uses on a plan.

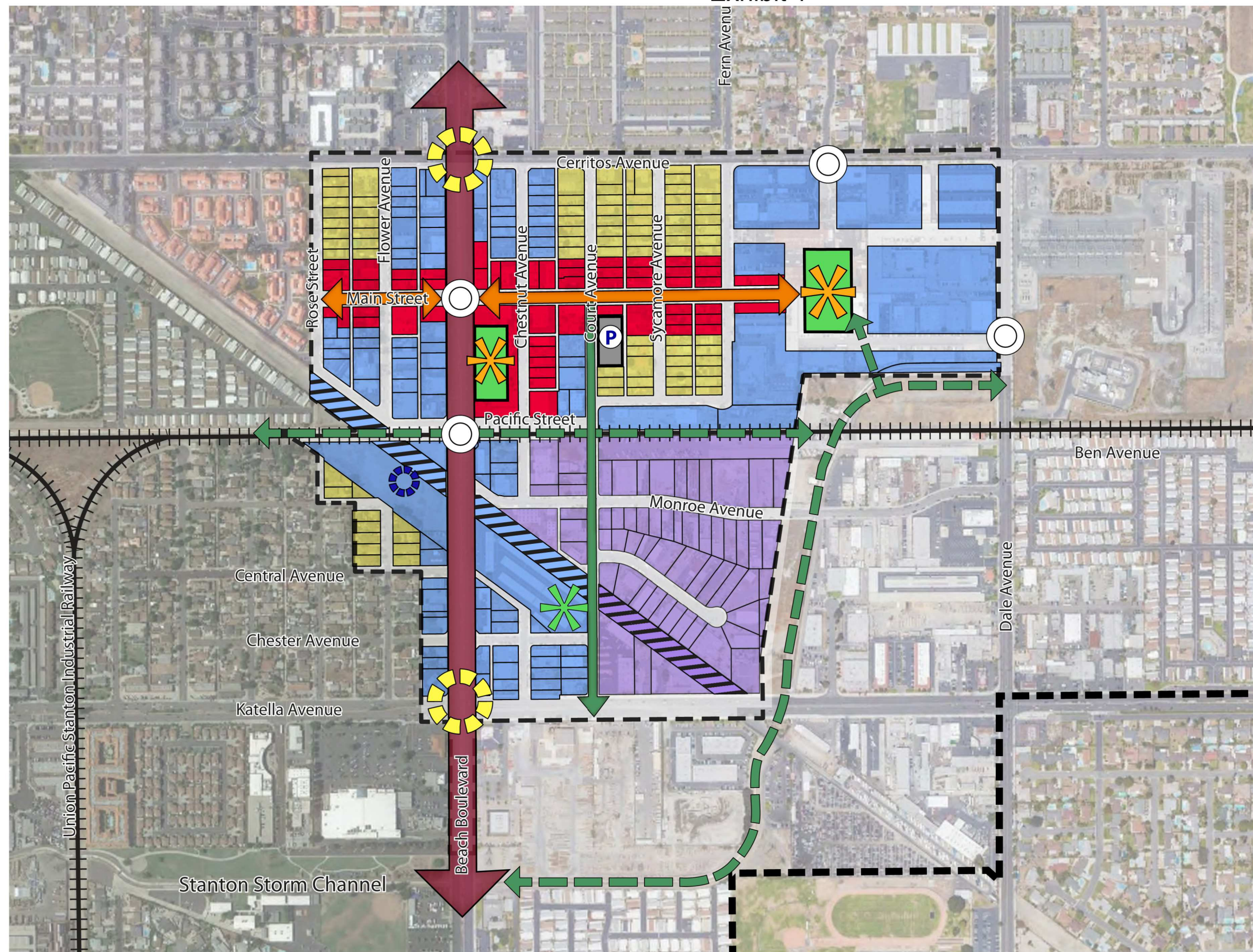
Note land uses were simplified for hydrologic calculations when compared to the General Plan. Mixed-Use areas were assumed to be equivalent to the condominium land use for the updated subareas in this analysis, because the percent impervious are planned to be similar (Note: Commercial land use was substituted for the mixed-use land use in the original hydrology analysis performed by RBF Consulting). Also, new developments will be required to infiltrate, harvest and reuse, evapotranspire, or biotreat/biofilter a portion of the storm water volume (85<sup>th</sup> percentile storm) per the current County requirements, which inherently would result in some reduction in runoff through the implementation of post-construction storm water best management practices (BMPs).

The proposed project drainage is assumed to not alter existing drainage paths. The overall site will still drain in a south-western direction and the overall site slope is assumed to be equal to existing conditions, 0.002 ft/ft. Hydrologic properties such as

road slope, type of conveyance and land use are characterized for each subarea. The watershed subareas were utilized to develop a hydrology model. The Proposed Condition Hydrology Map is shown on **Figure 8**.

<b>Table 3.1 - Proposed Condition Land Use Distribution</b>			
<b>Watershed</b>	<b>Land Use</b>	<b>Soil Type</b>	<b>Acres</b>
A	Commercial	A	27.0
	5-7 Dwellings/ac	A	13.5
	8-10 Dwellings/ac	A	0.7
	Mixed-Use	A	15.2
	Open Space	A	1.2
	Barren	A	1.3
	5-7 Dwellings/ac	B	2.3
	Mixed-Use	B	9.5
	Open Space	B	1.1
Watershed A Total Area= 71.8 acres			
B&C	Commercial	A	8.2
	Barren	A	1.2
Watershed B & C Total Area= 9.4 acres			
D	Commercial	A	1.5
Watershed D Total Area= 1.5 acres			
E	Commercial	A	1.4
Watershed E Total Area= 1.4 acres			
F	Mixed-Use	A	9.3
	Barren	A	0.8
	Mixed-Use	B	17.5
	Barren	B	2.3
	Commercial	B	2.1
Watershed F Total Area= 32.0 acres			
G	Mixed-Use	A	6.0
	Barren	A	0.3
	Mixed-Use	B	7.4
Watershed G Total Area= 13.7 acres			
H	Mixed-Use	A	2.9
	Mixed-Use	B	17.8
	Open Space	B	0.3
Watershed H Total Area= 21.0 acres			





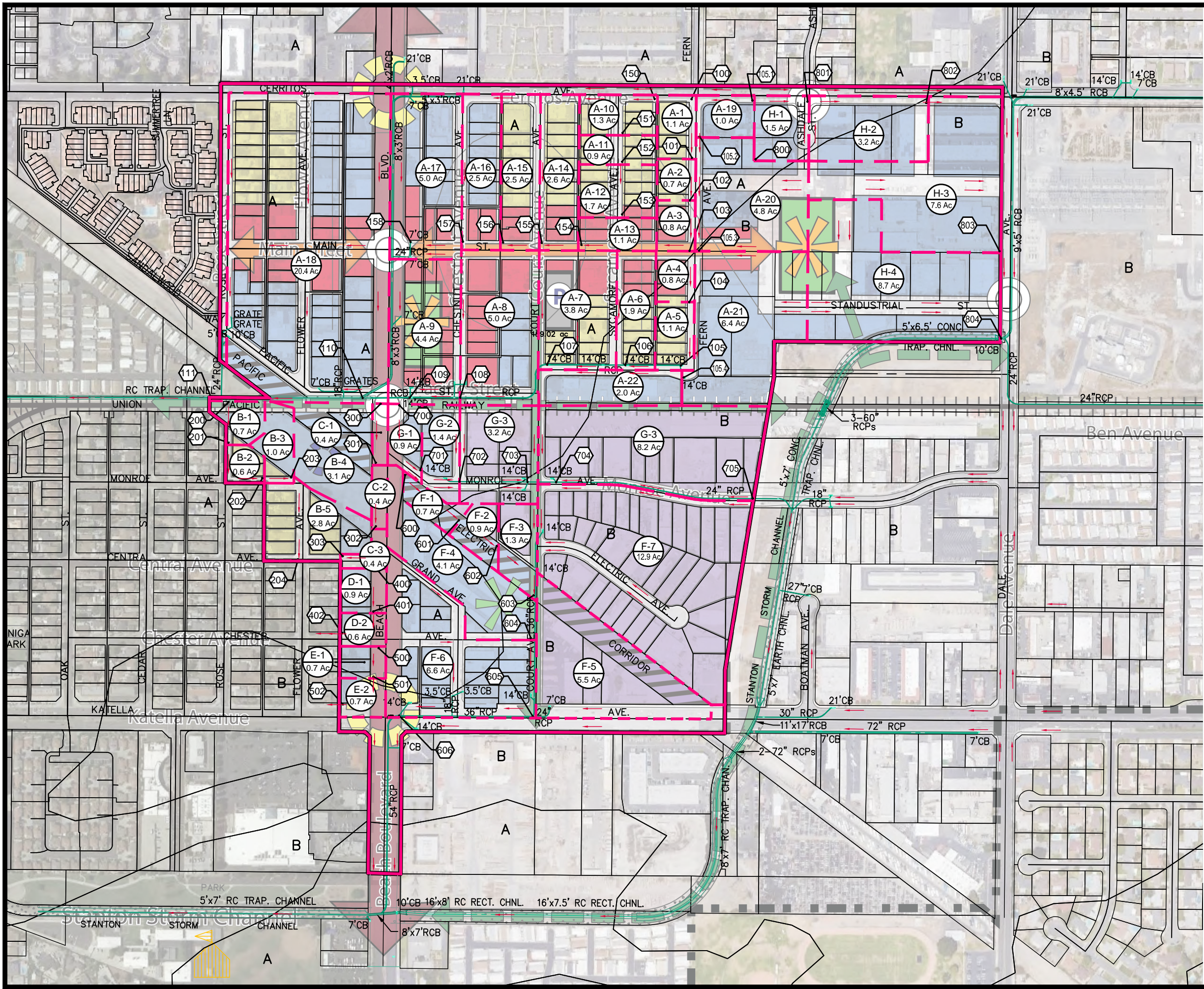
## LEGEND

- PROJECT AREA
- CITY BOUNDARY
- UNION PACIFIC STANTON INDUSTRIAL RAILWAY

## FRAMEWORK LEGEND

- PLAZA AREA
- PARK SPACE
- INTERSECTION IMPROVEMENTS
- PARKING STRUCTURE
- GATEWAY OPPORTUNITY
- POTENTIAL TRANSIT STOP
- FUTURE TRAIL
- PRIMARY PEDESTRIAN CORRIDOR
- PRIMARY VEHICULAR CORRIDOR
- TOWN CENTER CORRIDOR
- FUTURE CONNECTION
- TOWN CENTER MIXED-USE
- TOWN CENTER INDUSTRIAL MIXED-USE
- RESIDENTIAL
- RETAIL ORIENTED MIXED-USE
- OPEN SPACE
- POTENTIAL LIGHT-RAIL COMPATIBILITY AREA





LEGEND

- PROJECT BOUNDARY
- PROPERTY LINE
- STREET CENTERLINE
- STORM DRAIN PIPE
- DRAINAGE BOUNDARY
- SUBAREA BOUNDARY
- DRAINAGE FLOW DIRECTION
- DRAINAGE SUB-AREA LABEL
- SUB-AREA SIZE (acres)  
94.8 Acres total
- NODE/CONCRECTION POINT



FIGURE 8  
PROPOSED CONDITION HYDROLOGY MAP  
CITY OF STANTON  
TOWN CENTER SPECIFIC PLAN

PSOMAS

DATE: 10/8/2021 REVISED ON:  
JOB No: 3KTG010400 SHEET 2 OF 2



### 3.2.2 Proposed Condition Surface Water Hydrology

Appendix B includes the detailed results from the 10-year, 25-year, and 100-year Rational Method Analysis for the expanded subareas as part of this Specific Plan. Results of the proposed condition hydrologic analysis are summarized in Table 3.2.

<b>Table 3.2 - Proposed Conditions Peak Flowrates</b>				
<b>Subarea</b>	<b>Total Area</b>	<b>10-yr Peak Q (cfs)</b>	<b>25-yr Peak Q (cfs)</b>	<b>100-yr Peak Q (cfs)</b>
A	71.8	66.0	83.1	116.5
B&C	9.4	16.1	19.7	25.8
D	1.5	2.9	3.6	5.0
E	1.4	2.4	3.4	4.8
F	32.0	47.0	58.6	77.8
G	13.7	26.6	32.4	42.0
H	21.0	26.0	32.2	41.9

### 3.3 Water Quality

The proposed Town Center will consist of residential, commercial, industrial, mixed-use, and open- space land uses. Mixed-use consists of commercial, retail, industrial, and residential lots. Based on the proposed land uses, the site has the potential to generate all types of pollutants, from bacteria/viruses to oil and grease.

## 4.0 PROPOSED IMPACTS AND/OR SUGGESTED SPECIFIC PLAN POLICIES

Mitigation would reduce impacts as a result of the development of the Town Center. The following section discusses both storm water conveyance and storm water quality mitigation measures.

### 4.1 Hydrologic and Hydraulic Impacts

The Town Center project could result in an increase in the amount of impervious areas on site where existing residential or open space are located in areas designated for commercial or mixed-use (i.e. subareas B & C), which increases the proposed condition runoff. The potential for hydraulic impacts to existing facilities would require mitigation of site runoff. The impacts to Stanton Storm Channel would need to be thoroughly analyzed due to the fact that the channel was designed and constructed to handle the 25-year storm event. Based on current county standards the Stanton Storm Channel is deficient because all regional facilities are to be designed for the 100-year storm event. This deficiency could potentially cause significant flooding around the channel and in the local storm drain systems.

**Table 4.1** provides a comparison of the existing conditions to the proposed conditions for the 100- year storm event. It shows that the discharge is generally matched or decreased in the project conditions (with the exception of subareas B & C), thus decreasing the flow exiting the site. No diversions to the tributary areas were considered when comparing existing and proposed conditions.

Table 4.1 - 100-year Site Discharge Comparison			
Watershed	Existing Discharge (cfs)	Proposed Discharge lcfsl	Percent Increase / Decrease
A	123.0	116.5	-5.3%
B&C	22.3	25.8	15.7%
D	5.0	5.0	0.0%
E	4.8	4.8	0.0%
F	84.8	77.8	-8.3%
G	46.6	42.0	-9.9%
H	45.4	41.9	-7.7%

Flood control mitigation will be handled by each individual site. Until downstream facilities are constructed, sites must contain proposed runoff or mitigate flow rates to equivalent or less than existing conditions for all storm events. Facility upgrades at

Court Street, north and south of the Pacific Electric Railway easement are already part of the City of Stanton's Capital Improvement Plan.

## **4.2 Floodplain Impacts**

The Town Center site is located in Zone X, which is within the 500-year floodplain and the 100-year floodplain with average depths of less than 1 foot or drainage areas less than 1 square mile. The project is not in a special flood hazard area (i.e. Zone A). No mitigation is proposed.

## **4.3 Water Quality Impacts**

Due to the development of additional commercial and industrial mixed-use sites, there is potential for an increase in heavy metal contamination. This increase is of significant concern because Anaheim Bay is a 303(d) listed water body with metals and pesticides as the associated pollutants of concern. Pesticide contamination should not increase based on the land uses and current storm water quality requirements to be implemented in the new development projects' post-construction water quality management plans (WQMPs).

### **4.3.1 Construction Water Quality Impacts**

To obtain authorization for discharges of stormwater from construction sites, a Construction General Permit (2009/2010 CGP) must be obtained for large and small construction activities that result in a total land disturbance of equal to or greater than one acre. Permit coverage is required from the "commencement of construction activities" until "final stabilization". The goal of this permit is to minimize the discharge of stormwater pollutants from construction activity. Construction phase Best Management Practices (BMPs) shall be installed and maintained for each major construction activity to minimize pollutants in stormwater discharges.

### **4.3.2 Construction Mitigation**

Construction controls are separated from the rest of the water quality management because the measures are temporary and specific to the type of construction. Construction of the proposed redevelopment has the potential to produce typical pollutants such as nutrients, heavy metals, pesticides and herbicides, toxic chemicals related to construction and cleaning, waste materials including wash water, paints, wood, paper, concrete, food containers, and sanitary wastes, fuel, and lubricants.

To comply with the NPDES requirements, a Notice of Intent (NOI) would need to be prepared and submitted to the California State Water Resources Control Board providing notification and intent to comply with the State of California general permit. Prior to construction, a Storm Water Pollution Prevention Plan (SWPPP) is required for the construction activities onsite. A copy of the SWPPP must be available and implemented at the construction site at all times. The SWPPP outlines the source



control and/or treatment control BMPs that would avoid or mitigate runoff pollutants at the construction site to the "maximum extent practicable". BMPs such as those listed below can be found in the California Stormwater Best Management Practice Handbook - Construction Activity:

*EC-1 Scheduling* - Development of a written plan that includes sequencing of construction activities and the implementation of BMPs.

*EC-5 Soil Binders* - Apply and maintain a soil stabilizer to exposed soil surfaces.

*EC-9 Earth Dikes and Drainage Swales* - Used to divert off site runoff around the construction site, divert runoff from stabilized areas and disturbed areas, and direct runoff into sediment basins or traps.

*EC-10 Velocity Dissipation Devices* - Outlet protection, such as riprap, which is placed at the outlet of a pipe to prevent scour of the soil caused by concentrated, high velocity flows.

*SE-1 Silt Fence* - Composed of filter fabric, which has been entrenched, attached to support poles and sometimes backed by wire fence support. Silt fences promote sedimentation behind the fence of sediment-laden water.

*SE-2 Sediment Basin* - Temporary basin formed by excavation or by constructing an embankment so that sediment-laden runoff is temporarily detained under quiescent conditions, allowing sediment to settle out before the runoff is discharged.

*SE-4 Check Dams* - Small barrier constructed of rock, gravel bags, sandbags, fiber rolls, or reusable products, placed across a constructed swale or drainage ditch to decrease the potential erosion.

*SE-5 Fiber Rolls* - Straw, flax, or other similar materials bound into a tight tubular roll. Fiber rolls are used to reduce erosion.

*SE-7 Street Sweeping and Vacuuming* - Includes the use of self-propelled and walk-behind equipment to remove sediment from streets and roads, and to clean paved surfaces in preparation for final paving.

*SE-10 Storm Drain Inlet Protection* - Storm drain inlet protection measures temporarily pond runoff before it enters the storm drain, allowing sediment to settle. Typically consists of a sediment filter or impounding area around or upstream of storm drain.

*NS-2 Dewatering Operations* - This operation requires the use of sediment controls to prevent or reduce the discharge of pollutant to storm water from dewatering operations.

*NS-3 Paving Operations* - Prevent or reduce the runoff of pollutant from paving operations by proper storage of materials, protecting storm drain facilities during construction and training employees.

*NS-8 Vehicle and Equipment Cleaning* - Use off-site facilities or wash in designated areas to reduce pollutant discharge into the storm drain facilities.

*NS-9 Vehicle and Equipment Fueling* - Use off-site facilities, or designated areas with enclosing or coverings to reduce pollutant discharge into the storm drain facilities.

*NS-10 Vehicle and Equipment Maintenance* - Use off-site facilities, or designated areas with enclosing or coverings to reduce pollutant discharge into the storm drain facilities. In addition, run a "dry site" to prevent pollution discharge into storm drains.

*WM-1 Material Delivery and Storage* - Minimize the storage of hazardous materials onsite. If stored onsite keep in designated areas, install secondary containment, conduct regular inspections, and train employees.

*WM-2 Material Use* - Prevent and reduce the discharge of pesticides, herbicides, fertilizers, detergents, plaster, petroleum products and hazardous materials from entering the storm water.

*WM-5 Solid Waste Management* - This BMP describes the requirements to properly design and maintain trash storage areas. The primary design feature requires the storage of trash in covered areas

*WM-6 Hazardous Waste Management* - This BMP describes the requirements to properly design and maintain waste areas.

*WM-8 Concrete Waste Management* - Prevent and reduce pollutant discharge to storm water from concrete waste by performing on and off-site washouts in designated areas and training employees and consultants.

*WM-9 Sanitary Septic Water Management* - Provide convenient, well-maintained facilities, and arrange regular service and disposal of sanitary waste.

#### **4.3.3 Development and Redevelopment Water Quality Impacts**

The development of the Town Center in Stanton could potentially increase impervious areas, resulting in impacts to storm water quality. The project could affect pollutant loading immediately offsite and in Anaheim Bay, a 303d listed water body. The pollutants of concern for Anaheim Bay are metals and pesticides.

The site potentially falls under the Priority Project Category, which requires the incorporation of Treatment Control BMPs. Table 4.2- Priority Project Categories for North County Permit Area outlines what constitutes a Priority Project.

<b>Table 4.2 - Priority Project Categories for North County Permit Area</b>	
<b>1.</b>	<b>New development projects that create 10,000 square feet or more of impervious surface. This category includes commercial, industrial, residential housing subdivisions, mixed-use, and public projects on private or public property that falls under the planning and building authority or the Permittees.</b>
<b>2.</b>	<b>Automotive repair shops. This applies to facilities that are categorized in any one of the following Standard Industrial Classification (SIC) codes 5013, 5014, 5541, 7532-7534, and 7536-7539.</b>
<b>3.</b>	<b>Restaurants where the land area of development is 5,000 square feet or more including parking area. This category is defined as facilities that sell prepared foods and drinks for consumption, including stationary lunch counters and refreshment stands selling prepared foods and drinks for immediate consumption (SIC code 5812).</b>
<b>4.</b>	<b>Hillside development greater than 5,000 square feet. Hillside development is defined as any development which is located in an area with known erosive soil conditions or where the natural slope is twenty-five percent or greater.</b>
<b>5.</b>	<b>Impervious surface of 2,500 square feet or more located within, directly adjacent to (within 200 feet), or discharging directly into receiving waters within Environmentally Sensitive Areas (ESAs).</b>
<b>6.</b>	<b>Parking lots 5,000 square feet or more including associated drive aisle, and potentially exposed to urban stormwater runoff. A parking lot is defined as a land area or facility for the temporary parking or storage of motor vehicles used personally, for business, or for commerce.</b>
<b>7.</b>	<b>Streets, roads, highways, and freeways. This category includes any paved surface that is 5,000 square feet or greater used for the transportation of automobiles, trucks, motorcycles, and other vehicles. (See discussion under (Section 7.II-1.5 relative to public projects).</b>
<b>8.</b>	<p><b>All significant redevelopment projects, where significant redevelopment is defined as the addition or replacement of 5,000 or more square feet of impervious surface on an already developed site. Redevelopment does not include routine maintenance activities that are conducted to maintain original line and grade, hydraulic capacity, original purpose of the facility, or emergency redevelopment activity required to protect public health and safety.</b></p> <p><b>If the redevelopment results in the addition or replacement of less than 50 percent of the impervious area on-site and the existing development was not subject to WQMP requirement, the numeric sizing criteria discussed in Section 7.II-2.0 only applies to the addition or replacement area. If the addition or replacement accounts for 50 percent or more of the impervious area, the Project WQMP requirements apply to the entire development.</b></p>
<b>9.</b>	<b>Retail Gasoline Outlets (RGOs). This category includes RGOs that meet the following criteria: (a) 5,000 square feet or more, or (b) a projected Average Daily Traffic (ADT) of 100 or more vehicles per day.</b>

Mitigation for water quality impacts is recommended. The following sections describe recommended Best Management Practices (BMP's) for the proposed project.

#### 4.3.4 Non-Structural/Source Control BMPs Mitigation

A Water Quality Management Plan (WQMP) would be created to include Non-Structural/Source Control BMPs in order to conform to the Orange County DAMP, the 2011 Orange County Model Water Quality Management Plan (WQMP) and the WQMP Technical Guidance Document (TGD).

The following are the minimum required mitigation by the Orange County DAMP Section 7: New Development/Significant Redevelopment regardless of their priority.

*Education for Property Owners, Tenants, and Occupants* - Practical information materials will be provided to residents/occupants/tenants on general housekeeping practices that contribute to the protection of stormwater quality. Different materials for residential, office commercial, retail commercial, vehicle-related commercial and industrial uses will be involved.

*Activity Restrictions (Conditions, Covenants, and Restrictions)* - Conditions, Covenants, and Restrictions (CC&Rs) will be prepared for the purpose of surface water quality protection, or alternatively, restrictions will be developed through lease terms. These restrictions must be included in the Project WQMP.

*Common Area Landscape Management* - Ongoing maintenance will be consistent with County Water Conservation Resolution or city equivalent, plus fertilizer and/or pesticide usage consistent with County Management Guidelines for Use of Fertilizers (DAMP Section 5.5), or city equivalent.

*BMP Maintenance* - Identify responsibility for implementation of each non-structural BMP and scheduled cleaning and/or maintenance of all structural BMP facilities.

*Title 22 CCR Compliance* - Compliance with Title 22 of the California Code of Regulations and relevant sections of the California Health & Safety Code regarding hazardous waste management.

*Local Water Quality Permit Compliance* - The Permittees, under the Water Quality Ordinance, may issue permits to ensure clean stormwater discharges from fuel dispensing areas and other areas of concern to public properties.

*Spill Contingency Plan* - Prepared by building operator for use by specified types of building or suite occupancies and which mandates stockpiling of cleanup materials, notification of responsible agencies, disposal of cleanup materials, documentation, etc.

*Underground Storage Tank Compliance* - Compliance with state regulations dealing with underground storage tanks, enforced by County Environmental Health on behalf of the state.

*Hazardous Materials Disclosure Compliance* - Compliance with Permittee ordinances is typically enforced by respective fire protection agency for the management of hazardous materials. The Orange County, health care agencies, and/or other appropriate agencies (i.e., the Department of Toxics Substances Control) are typically responsible for enforcing hazardous materials and hazardous waste handling and disposal regulations.

*Uniform Fire Code Implementation* - Compliance with Article 80 of the Uniform Fire Code.

*Common Area Litter Control* - Litter patrol, emptying of trash receptacles in common areas, and noting trash disposal violations by tenants/homeowners or businesses and reporting the violations to the owner/HONPOA for investigation.

*Employee Training* - Manual(s) for initial purchasers of business site or for development that is constructed for an unspecified use, commitment on behalf of the POA to prepare.

*Housekeeping of Loading Docks* - Loading typically found at large retail and warehouse-type commercial and industrial facilities shall be kept in a clean and orderly condition through a regular program for sweeping and litter control and immediate cleanup of spills and broken containers. Cleanup procedures should minimize or eliminate the use of water.

*Common Area Catch Basin Inspection* - For industrial/commercial developments and for developments with privately maintained drainage systems, the owner is required to have at least 80 percent of drainage facilities inspected, cleaned and maintained on annual basis with 100 percent of the facilities included in a two-year period. Cleaning should take place in the late summer/ early fall prior to the start of the rainy season. Drainage facilities include catch basins (storm drain outlets), detention basins, retention basins, sediment basins, open drainage channels and lift stations.

*Street Sweeping Private Streets and Parking Lots* - Streets are required to be swept prior to the storm season, in late summer or early fall.

*Retail Gasoline Outlets* - Retail gasoline outlets (RGOs) are required to follow operations and maintenance best management practices shown in the California Stormwater Quality Association (CASQA) Best Management Practice Guide for Retail Gasoline Outlets. This document may be obtained by downloading from the CASQA website at [http://www.casqa.org/resources/Retail Gasoline Outlet - BMP Guide.pdf](http://www.casqa.org/resources/Retail%20Gasoline%20Outlet%20BMP%20Guide.pdf) or from forthcoming CASQA website.

#### 4.3.5 Structural/Treatment BMPs Mitigation

The Water Quality Management Plan should be created to include Structural/Treatment BMPs in order to conform to the Orange County DAMP, Model WQMP and TGD, and NPDES permit.

*Storm Drain System Stenciling and Signage* - Provide storm drain stenciling and signage at all storm drain inlets and catch basins within the project area that read "NO DUMPING- DRAINS TO OCEAN", signs and prohibitive language and/or graphical icons must be in place at public access points, and signs and stencils must be maintained.

*Design Outdoor Hazardous Material Storage Areas to Reduce Pollutant Introduction* - Where the plan of development includes outdoor areas for storage of hazardous materials that may contribute pollutants to the municipal storm drain system, the following stormwater BMPs are required: the hazardous materials shall be placed in an enclosed area or protected by secondary containment structures, storage area shall be paved and sufficiently impervious to contain leaks and spills, the storage area shall have a roof or awning, and any stormwater retained within the containment structure must be discharged to the street or storm drain system.

*Use efficient irrigation systems & landscape design* - The timing and application methods of irrigation water shall be designed to minimize the runoff of excess irrigation water into the storm drain system. The following methods have been implemented to reduce excessive irrigation runoff:

- Employment of irrometer devices (moisture sensors) to prevent irrigation after precipitation.
- The use of flow sensors and master control valves to shut down valve when triggered by a pressure drop. This shut down will control water loss in the event of broken sprinkler heads or lines.
- The irrigation application method considered shall be a drip system. A drip irrigation system is buried under the soil, which eliminates runoff and wind misting and minimizes water loss due to evaporation.
- The timing of irrigation water shall be designed at short repeat cycles to further eliminate irrigation water runoff and to minimize erosion, due to saturated soil.
- Native or drought-tolerant plants shall be used; the plants shall have low to medium water requirements and be appropriate for the climate of the area.
- Mulch is used in planter areas to minimize sediment in runoff.

*Pervious Pavements* - Pervious paving is used for light vehicle loading in parking areas. The term describes a system comprising a load-bearing, durable surface together with an underlying layered structure that temporarily stores water prior to infiltration or drainage to a controlled outlet. The surface can itself be porous such that water infiltrates across the entire surface of the material (e.g., grass



and gravel surfaces, porous concrete and porous asphalt), or can be built up of impermeable blocks separated by spaces and joints, through which the water can drain. This latter system is termed 'permeable' paving. Advantages of pervious pavements is that they reduce runoff volume while providing treatment, and are unobtrusive resulting in a high level of acceptability.

*Loading and Unloading Dock Area* - This BMP describes measures to prevent and reduce the discharge of pollutants to storm water from outdoor loading and unloading of materials. The primary design features to reduce pollution are: covering the loading/unloading docks; preventing storm run-on; and containing spills.

*Trash Storage Areas* - Trash storage areas are areas where trash receptacles are located for use as a repository for solid wastes. Stormwater runoff from areas where trash is stored or disposed of can be polluted. In addition, loose trash and debris can be easily transported by water or wind into nearby storm drain inlets, channels, and/or creeks. Waste handling operations that may be sources of stormwater pollution include dumpsters, litter control, and waste piles.

Design trash container areas so that drainage from adjoining roofs and pavement is diverted around the area(s) to avoid run-on. This might include berming or grading the waste handling area to prevent run-on of stormwater. Exterior trash enclosures shall have covered roofs to prevent stormwater from mixing with trash. The trash enclosures shall also have washout drains in the center that connect to the on-site sewer system.

*Slopes and Channels* - Protect slopes and channels by conveying runoff safely from the tops of slopes, stabilize disturbed slopes, utilize natural drainage systems, and vegetate slopes with native or drought resistant vegetation. Install energy dissipaters, such as riprap, at the outlets of new storm drains, culverts, conduits or channels that enter unlined channels and onsite conveyance channels shall be lined.

All projects, regardless of priority, shall adhere to each of the individual project category requirements that apply to the project.

*Loading Dock Areas* - Cover loading dock areas or design drainage to preclude urban run-on and runoff. Direct connections to municipal storm drain systems from below grade load docks are prohibited.

*Maintenance Bays* - Repair/maintenance bays shall be indoors; or designed to preclude urban run-on and runoff, drainage systems shall be designed to capture all wash water, leaks and spills and other comparable features shall be added to prevent discharges to the municipal storm drain system.

*Vehicle and Equipment Washing* - Requires the area must be self contained and/or covered, equipped with wash racks, equipped with a clarifier or other pretreatment facility, and other comparable features that prevent unpermitted discharges to the municipal storm drain system.

*Outdoor Processing Areas* - Outdoor process equipment operations determined to be a potential threat to water quality by the Permittee shall adhere to the following requirements: cover or enclose areas that would be the sources of pollutants; or, slope the area toward a sump location that will allow no discharge; or, discharge to a sanitary sewer system, grade or berm to prevent run-on from surrounding areas, and other comparable features that prevent unpermitted discharges to the municipal storm drain system. Installation of storm drains in areas of equipment repair is prohibited. Where wet material processing occurs, secondary containment structures shall be provided.

*Equipment Wash Areas* - Outdoor equipment/accessory washing and steam cleaning activities shall be self-contained or covered, the equipment wash area drainage system shall be designed to capture all wash water, and other comparable features that prevent discharges to the municipal storm drain system. Discharge to the municipal storm drain system is prohibited.

*Fueling Areas* - Fuel dispensing areas shall at a minimum must extend 6.5 feet from the corner of each fuel dispenser or the length of at which the hose and nozzle assembly may be operated plus 1 foot, whichever is less. The fuel dispensing area shall be paved with Portland cement concrete, have a slope of 2-4% to prevent ponding, prevent run-on from surrounding areas and an overhanging roof structure or canopy shall be provided.

*Restaurant Equipment and Accessory Wash Areas* - Needs to be self-contained with a grease trap and connected to the sewer. Adequate signs shall be provided and appropriately placed stating the prohibition of discharging wash water to the storm drain system.

#### **4.3.6 On-site LID (Low Impact Development) and Treatment Control BMPs**

According to the Orange County DAMP, WQMP and TGD, project-based (on-site) structural LID and Treatment Control BMPs should be implemented close to pollutant sources to minimize costs and maximize pollutant removal prior to runoff entering receiving waters. Due to the concern about metals and fertilizers in Anaheim Bay and the significant potential of metal pollutants being generated by the proposed site land uses, site BMPs should be chosen and designed to treat the pollutants of concern.

The following performance criteria for LID implementation are stated below:

- Priority Projects must infiltrate, harvest and use, evapotranspire, or biotreat/biofilter, the 85th percentile, 24-hour storm event (Design Capture



Volume).

- A properly designed biotreatment system may only be considered if infiltration, harvest and use, and evapotranspiration (ET) cannot be feasibly implemented for the full design capture volume. In this case, infiltration, harvest and use, and ET practices must be implemented to the greatest extent feasible and biotreatment may be provided for the remaining design capture volume.

Because a large portion of the Stanton Town Center project (primarily to the north and east) is within a shallow groundwater zone between depths of 5 to 10 feet, feasibility analyses need to be performed to determine which infiltration BMPs, if any, can be used for the site development projects. Refer to Figure XVI-2e in the Model WQMP TGD.

Below is a list of suggested BMPs from the California Stormwater Quality Association (CASQA) manual and the Orange County Model WQMP TGD:

*Infiltration Trench (TC-10)* - An infiltration trench is a long, narrow, rock-filled trench with no outlet that receives stormwater runoff. Runoff is stored in the void space between the stones and infiltrates through the bottom and into the soil matrix. Infiltration trenches perform well for removal of fine sediment and associated pollutants. Pretreatment using buffer strips, swales, or detention basins is important for limiting amounts of coarse sediment entering the trench which can clog and render the trench ineffective. The potential for groundwater mounding should be evaluated if depth to seasonally high groundwater (unmounded) is less than 15 feet. Because the north and east portions of the Town Center project is located within a shallow groundwater zone between 5 and 10 feet depth, an infiltration trench would not be feasible in these areas.

*Infiltration Basin (TC-11)* - Shallow basin that is designed to infiltrate stormwater and use the soil's natural filtering capability to remove pollutants. Infiltration basins provide 100% reduction in the load discharged to the surface waters and has a high removal efficiency for metals. A site must be inspected for the appropriate soil and hydrogeologic properties and potential risk of groundwater contamination. Infiltration basins may not be appropriate for industrial sites or those with a high potential for spills. The potential for groundwater mounding should be evaluated if depth to seasonally high groundwater (unmounded) is less than 15 feet. Because the north and east portions of the Town Center project is located within a shallow groundwater zone between 5 and 10 feet depth, an infiltration basin would not be feasible in these areas.

*Extended Detention Basin (TC-22)* - Generally basins that contain an outlet designed to detain the stormwater runoff for a minimum amount of time to allow particles and associated pollutants to settle. Detention basins are relatively easy and expensive to construct and operate. Requires a watershed of greater than 5 acres and only has a moderate pollutant removal efficiency. Detention basins are generally not aesthetically pleasing.

*Vegetated (Grass) Swales (TC-30)* - Vegetated swales are open, shallow channels with vegetation covering the side slopes and bottom that collect and slowly convey runoff flow to downstream discharge points. They are designed to treat runoff through filtering by the vegetation in the channel, filtering through a subsoil matrix, and/or infiltration into the underlying soils. Swales can be natural or manmade. They trap particulate pollutants (suspended solids and trace metals), promote infiltration, and reduce the flow velocity of stormwater runoff. Vegetated swales can serve as part of a stormwater drainage system and can replace curbs, gutters and storm sewer systems.

*Vegetated (Grass) Buffer Strip (TC-31)* - Grassed buffer strips (vegetated filter strips, filter strips, and grassed filters) are vegetated surfaces that are designed to treat sheet flow from adjacent surfaces. Filter strips function by slowing runoff velocities and allowing sediment and other pollutants to settle and by providing some infiltration into underlying soils. Filter strips were originally used as an agricultural treatment practice and have more recently evolved into an urban practice. With proper design and maintenance, filter strips can provide relatively high pollutant removal. In addition, the public views them as landscaped amenities and not as stormwater infrastructure. Consequently, there is little resistance to their use.

*Bioretention (TC-32)* - Basins that function as a soil and plant-based filtration device that removes pollutants through a variety of physical, biological, and chemical treatment processes. This BMP generally consists of a grass buffer strip, sand bed, ponding area, organic layer or mulch layer, planting soil, and plants. Runoff is generally stored in the BMP and is released to the receiving water over a period of 48 hours. Bioretention has a high removal effectiveness for most targeted constituents, including metals. Bioretention facilities can enhance the landscape and are generally aesthetically pleasing. In areas where the native soil permeability is less than 0.5 in/hr an underdrain should be provided. Also, depth to mounded seasonally high groundwater shall not be less than 5 feet.

*Media Filter (TC-40)* - Generally two-chambered systems with a pretreatment settling basin and a filter bed filled with sand or other filtering material. Relatively high pollutant removal and has a medium to high removal efficiency for metals. Can be more expensive to construct than other BMPs and require more maintenance.

*Water Quality Inlet (TC-50)* - Water quality inlets (WQIs), also commonly called trapping catch basins, oil/grit separators or oil/water separators, consist of one or more chambers that promote sedimentation of coarse materials and separation of free oil (as opposed to emulsified or dissolved oil) from stormwater. Some WQIs also contain screens to help retain larger or floating debris, and many of

the newer designs also include a coalescing unit that helps promote oil/water separation.

These devices are appropriate for capturing hydrocarbon spills, but provide very marginal sediment removal and are not very effective for treatment of stormwater runoff. WQIs typically capture only the first portion of runoff for treatment and are generally used for pretreatment before discharging to other best management practices (BMPs).

*Media Filter (MP-40)* - Generally two-chambered systems with a pretreatment settling basin and a filter bed filled with sand or other filtering material. The MP-40 media filter uses manufactured filters. Relatively high pollutant removal and has a medium to high removal efficiency for metals. Media filters require a smaller area than standard flatbed sand filters, wet ponds, and constructed wetlands. The manufactured media may be capable of removing dissolved pollutants.

*Drain Insert (MP-52)* - Drain inserts are manufactured filters or fabric placed in a drop inlet to remove sediment and debris. There are a multitude of inserts of various shapes and configurations, typically falling into one of three different groups: socks, boxes, and trays. The sock consists of a fabric, usually constructed of polypropylene. The fabric may be attached to a frame or the grate of the inlet holds the sock. Socks are meant for vertical (drop) inlets. Boxes are constructed of plastic or wire mesh. Typically a polypropylene “bag” is placed in the wire mesh box. The bag takes the form of the box. Most box products are one box; that is, the settling area and filtration through media occur in the same box. Some products consist of one or more trays or mesh grates. The trays may hold different types of media. Filtration media vary by manufacturer. Types include polypropylene, porous polymer, treated cellulose, and activated carbon.

*Proprietary Biotreatment (BIO-7)* - Proprietary biotreatment devices are devices that are manufactured to mimic natural systems such as bioretention areas by incorporating plants, soil, and microbes engineered to provide treatment at higher flow rates or volumes and with smaller footprints than their natural counterparts. Incoming flows are typically filtered through a planting media (mulch, compost, soil, plants, microbes, etc.) and either infiltrated or collected by an underdrain and delivered to the storm water conveyance system.

#### **4.3.7 Hydromodification**

Hydromodification is the alteration of natural flow characteristics and sediment supply in streams and channels due to urbanization, which can result from new development and significant redevelopment projects without appropriate preventative controls. Hydromodification controls are implemented in order to prevent hydromodification from happening. Urbanization commonly results in increased runoff volume and velocity; reduced infiltration; increased flow frequency, duration, and peaks; and faster time to reach peak flow. Under certain circumstances, urbanization could also result in the reduction in the amount of sediment supplied to the channel for transport. If the sediment supplied to the channel is reduced such that in-stream flows are transporting sediment faster than it can be replenished, then erosion of the channel's bed and bank may occur. These changes have the potential to permanently impact downstream channels and habitat integrity. A change to a Priority Project site's hydrologic characteristics would be considered a hydrologic condition of concern (HCOC) if the change would have a significant impact on downstream natural channels and habitat integrity.

Determining HCOCs in North Orange County:

In the North Orange County permit area, HCOCs are considered to exist if any streams located downstream from the project are determined to be potentially susceptible to hydromodification impacts and either of the following conditions exists:

- Post-development runoff volume for the 2-yr, 24-hr storm exceeds the pre-development runoff volume for the 2-yr, 24-hr storm by more than 5 percent

OR

- Time of concentration of post-development runoff for the 2-yr, 24-hr storm event reduces the time of concentration of the pre-development condition for the 2-yr, 24-hr storm event by more than 5 percent.

Based on Figure XVI-3b from the Orange County Model WQMP Technical Guidance Document (TGD), Susceptibility Analysis Anaheim Bay – Huntington Harbour, this project is in the potential areas of erosion, habitat and physical structure susceptibility. This is because not all downstream conveyance channels that will receive runoff from the project are engineered, hardened and regularly maintained to ensure design flow capacity (i.e. some reaches of Bolsa Chica Channel are earth trapezoidal (soft bottom) channels), and sensitive stream habitat areas will potentially be affected. Therefore, for new project developments the steps and requirements outlined in the Orange County Model WQMP and Technical Guidance Document would need to be followed to mitigate the runoff.

## 5.0 STORM DRAIN COST ESTIMATE

As discussed in **Section 3**, the proposed project would not alter the existing drainage pattern in the project area. On areas of existing barren land, it is assumed that all onsite drainage patterns follow the natural flow directions.

The existing facilities were originally designed per outdated standards and are undersized per the County's current standards. The County of Orange requires one foot of freeboard for all buildings for the 100-year storm event. The downstream storm drain facilities are designed for only the 25-year storm event, so no facilities on the project site are required to be upsized - because upsizing the upstream local storm drains would further tax the downstream facilities. Developers must be aware of the flooding potential and design accordingly. No storm drains are proposed as part of this specific plan because the Master Plan of Drainage from May 1971 has not been implemented. Until downstream facilities are constructed, all run off mitigation will be handled by each individual site to ensure that the proposed run off is equivalent or less than existing conditions.

Facility upgrades at Court Street, north and south of the Pacific Electric Railway easement are already part of the City of Stanton's Capital Improvement Plan. No additional cost analysis was required.

## 6.0 CONCLUSIONS

The Town Center Specific Plan consists of the revitalization of the City of Stanton. The proposed project involves mixed use, commercial, industrial, and residential expansion and development. The following sections detail the results of the hydrology and water quality investigations.

### 6.1 Drainage and Hydrology

The proposed project would generally decrease the discharge to existing storm drain facilities and streets, except for the increase in runoff in sub-watersheds B and C. Sub-watershed B contains the proposed Transit Center site and Watershed C contains a portion of Beach Boulevard.

The proposed projects will be required to match existing drainage patterns and mitigate the increased runoff on a site-by-site basis until downstream facilities are constructed. Mitigation must decrease the proposed runoff peak flow rates to existing conditions.

The hydrologic analysis performed for this study is intended for planning use only. More detailed hydrologic and hydraulic analyses would be required to determine exact impacts to existing facilities.

### 6.2 Floodplains

The project site is not located within a Special Flood Hazard Area, as determined by the National Flood Insurance Program. The proposed projects are not expected to increase flooding if there is onsite mitigation.

### 6.3 Water Quality

If a site project disturbs more than one acre of land, it falls under the General Construction Permit of the NPDES program. The general permit requires the applicant to file a public notice of intent (NOI) to discharge stormwater and to prepare and implement a construction phase Storm Water Pollution Prevention Plan (SWPPP) and post-construction Water Quality Management Plan (WQMP).

Each site should be evaluated to determine if it falls under a Priority Project Category - see **Table 4.2**. According to the Orange County DAMP, if a new development or significant redevelopment project qualifies as a Priority Project or requires discretionary action that will include a precise plan of development or requires issuance of a non-residential plumbing permit, a Project WQMP is required. If a site falls under the Priority Project category, it will be required to include Treatment Control BMP's.

A combination of structural, non-structural, and construction Best Management Practices are recommended to decrease impacts of the proposed project to the water quality of the stormwater runoff. It is essential that the selected BMPs address treatment

for all areas of the project area to assure that the runoff from the project site is being treated to the "maximum extent practicable".

#### **6.4 Identified Data Gaps**

Detailed topographic mapping of the project area and tributary areas would be required for a detailed hydrologic study. The existing mapping is adequate for planning level investigations only.

Storm drain plans for the system were not up to date. The GIS information provided by the City of Stanton depicts the Master Plan storm drain system had been constructed when a completely different type of system (conveyance type, alignment, etc.) was found during site visits. In addition, some storm drain as-built plans could not be found.

Hydrology studies that provide the basis of design for the local storm drains would also facilitate the detailed analysis. No such reports were available at the time of this study.

## **7.0 References**

California Stormwater Quality Association. *Construction Handbook*. September 2004.

California Stormwater Quality Association. *Stormwater Best Management Practice Handbook Portal: Construction*. November 2009.

California Stormwater Quality Association. *New Development and Redevelopment Handbook*. January 2003.

County of Orange. *Drainage Area Management Plan (DAMP)*. July 1, 2003.

Orange County Environmental Management Agency (Department of Public Works). *Orange County Hydrology Manual*. October 1986.

Orange County Environmental Management Agency. *Orange County Local Drainage Manual*. January 1996.

OC Planning (Department of Public Works). *Model Water Quality Management Plan (WQMP)*. May 2011.

OC Planning (Department of Public Works). *Model Water Quality Management Plan (WQMP) Technical Guidance Document (TGD)*. May 2011.

RBF Consulting. 2009 (October). *Town Center Specific Plan Hydrology and Water Quality Technical Appendix, prepared for the City of Stanton, California*. Irvine, CA: RBF.



**Appendix A: Orange County Rational Method Calculations –  
Existing Condition**

\*\*\*\*\*

RATIONAL METHOD HYDROLOGY COMPUTER PROGRAM PACKAGE  
(Reference: 1986 ORANGE COUNTY HYDROLOGY CRITERION)  
(c) Copyright 1983-2012 Advanced Engineering Software (aes)  
Ver. 19.0 Release Date: 06/01/2012 License ID 1286

Analysis prepared by:

Psomas

\*\*\*\*\* DESCRIPTION OF STUDY \*\*\*\*\*  
\* STANTON TOWN CENTER SPECIFIC PLAN UPDATE - EXISTING CONDITION \*  
\* WATERSHED A - 10-YR STORM EVENT - AMC II \*  
\* SAB \*  
\*\*\*\*\*

FILE NAME: STCEXA10.DAT  
TIME/DATE OF STUDY: 21:01 10/04/2021

=====

USER SPECIFIED HYDROLOGY AND HYDRAULIC MODEL INFORMATION:

=====

--\*TIME-OF-CONCENTRATION MODEL\*--

USER SPECIFIED STORM EVENT (YEAR) = 10.00  
SPECIFIED MINIMUM PIPE SIZE (INCH) = 18.00  
SPECIFIED PERCENT OF GRADIENTS (DECIMAL) TO USE FOR FRICTION SLOPE = 0.90  
\*DATA BANK RAINFALL USED\*  
\*ANTECEDENT MOISTURE CONDITION (AMC) II ASSUMED FOR RATIONAL METHOD\*

\*USER-DEFINED STREET-SECTIONS FOR COUPLED PIPEFLOW AND STREETFLOW MODEL\*

NO.	HALF- WIDTH (FT)	CROWN TO CROSSFALL (FT)	STREET-CROSSFALL: IN- / OUT- / PARK- SIDE / SIDE / WAY	CURB HEIGHT (FT)	GUTTER-GEOMETRIES: WIDTH LIP HIKE (FT) (FT) (FT)	MANNING FACTOR (n)
1	20.0	10.0	0.018/0.020/0.020	0.67	2.00 0.0312 0.167	0.0150

GLOBAL STREET FLOW-DEPTH CONSTRAINTS:

1. Relative Flow-Depth = 0.00 FEET  
as (Maximum Allowable Street Flow Depth) - (Top-of-Curb)  
2. (Depth)\*(Velocity) Constraint = 6.0 (FT\*FT/S)  
\*SIZE PIPE WITH A FLOW CAPACITY GREATER THAN  
OR EQUAL TO THE UPSTREAM TRIBUTARY PIPE.\*  
\*USER-SPECIFIED MINIMUM TOPOGRAPHIC SLOPE ADJUSTMENT NOT SELECTED

\*\*\*\*\*

FLOW PROCESS FROM NODE 100.00 TO NODE 101.00 IS CODE = 21

-----

>>>>>RATIONAL METHOD INITIAL SUBAREA ANALYSIS<<<<<  
>>USE TIME-OF-CONCENTRATION NOMOGRAPH FOR INITIAL SUBAREA<<

=====

INITIAL SUBAREA FLOW-LENGTH (FEET) = 275.00  
ELEVATION DATA: UPSTREAM (FEET) = 73.00 DOWNSTREAM (FEET) = 72.00

$T_c = K * [(LENGTH ** 3.00) / (ELEVATION CHANGE)] ** 0.20$   
 SUBAREA ANALYSIS USED MINIMUM  $T_c$  (MIN.) = 8.840  
 \* 10 YEAR RAINFALL INTENSITY (INCH/HR) = 2.929  
 SUBAREA  $T_c$  AND LOSS RATE DATA (AMC II):  

DEVELOPMENT TYPE/ LAND USE	SCS SOIL GROUP	AREA (ACRES)	$F_p$ (INCH/HR)	$A_p$ (DECIMAL)	SCS CN	$T_c$ (MIN.)
COMMERCIAL	A	0.80	0.40	0.100	32	8.84
RESIDENTIAL						
"5-7 DWELLINGS/ACRE"	A	0.30	0.40	0.500	32	11.31

 SUBAREA AVERAGE PERVIOUS LOSS RATE,  $F_p$  (INCH/HR) = 0.40  
 SUBAREA AVERAGE PERVIOUS AREA FRACTION,  $A_p$  = 0.209  
 SUBAREA RUNOFF (CFS) = 2.82  
 TOTAL AREA (ACRES) = 1.10 PEAK FLOW RATE (CFS) = 2.82

\*\*\*\*\*  
 FLOW PROCESS FROM NODE 101.00 TO NODE 102.00 IS CODE = 61

>>>>> COMPUTE STREET FLOW TRAVEL TIME THRU SUBAREA <<<<<  
 >>>>> (STANDARD CURB SECTION USED) <<<<<

UPSTREAM ELEVATION (FEET) = 72.00 DOWNSTREAM ELEVATION (FEET) = 71.00  
 STREET LENGTH (FEET) = 176.00 CURB HEIGHT (INCHES) = 6.0  
 STREET HALFWIDTH (FEET) = 20.00

DISTANCE FROM CROWN TO CROSSFALL GRADEBREAK (FEET) = 15.00  
 INSIDE STREET CROSSFALL (DECIMAL) = 0.020  
 OUTSIDE STREET CROSSFALL (DECIMAL) = 0.020

SPECIFIED NUMBER OF HALFSTREETS CARRYING RUNOFF = 1  
 STREET PARKWAY CROSSFALL (DECIMAL) = 0.020  
 Manning's FRICTION FACTOR for Streetflow Section (curb-to-curb) = 0.0150  
 Manning's FRICTION FACTOR for Back-of-Walk Flow Section = 0.0200

\*\*TRAVEL TIME COMPUTED USING ESTIMATED FLOW (CFS) = 3.61  
 STREETFLOW MODEL RESULTS USING ESTIMATED FLOW:  
 STREET FLOW DEPTH (FEET) = 0.39  
 HALFSTREET FLOOD WIDTH (FEET) = 13.12  
 AVERAGE FLOW VELOCITY (FEET/SEC.) = 1.97  
 PRODUCT OF DEPTH & VELOCITY (FT\*FT/SEC.) = 0.76  
 STREET FLOW TRAVEL TIME (MIN.) = 1.49  $T_c$  (MIN.) = 10.33  
 \* 10 YEAR RAINFALL INTENSITY (INCH/HR) = 2.678  
 SUBAREA LOSS RATE DATA (AMC II):  

DEVELOPMENT TYPE/ LAND USE	SCS SOIL GROUP	AREA (ACRES)	$F_p$ (INCH/HR)	$A_p$ (DECIMAL)	SCS CN
COMMERCIAL	A	0.20	0.40	0.100	32
RESIDENTIAL					
"5-7 DWELLINGS/ACRE"	A	0.50	0.40	0.500	32

 SUBAREA AVERAGE PERVIOUS LOSS RATE,  $F_p$  (INCH/HR) = 0.40  
 SUBAREA AVERAGE PERVIOUS AREA FRACTION,  $A_p$  = 0.386  
 SUBAREA AREA (ACRES) = 0.70 SUBAREA RUNOFF (CFS) = 1.59  
 EFFECTIVE AREA (ACRES) = 1.80 AREA-AVERAGED  $F_m$  (INCH/HR) = 0.11  
 AREA-AVERAGED  $F_p$  (INCH/HR) = 0.40 AREA-AVERAGED  $A_p$  = 0.28  
 TOTAL AREA (ACRES) = 1.8 PEAK FLOW RATE (CFS) = 4.16

END OF SUBAREA STREET FLOW HYDRAULICS:  
 DEPTH (FEET) = 0.40 HALFSTREET FLOOD WIDTH (FEET) = 13.88  
 FLOW VELOCITY (FEET/SEC.) = 2.03 DEPTH\*VELOCITY (FT\*FT/SEC.) = 0.82

LONGEST FLOWPATH FROM NODE 100.00 TO NODE 102.00 = 451.00 FEET.

\*\*\*\*\*

FLOW PROCESS FROM NODE 102.00 TO NODE 103.00 IS CODE = 61

-----  
>>>>>COMPUTE STREET FLOW TRAVEL TIME THRU SUBAREA<<<<<

>>>>>(STANDARD CURB SECTION USED)<<<<<

=====

UPSTREAM ELEVATION(FEET) = 71.00 DOWNSTREAM ELEVATION(FEET) = 70.00  
STREET LENGTH(FEET) = 216.00 CURB HEIGHT(INCHES) = 6.0  
STREET HALFWIDTH(FEET) = 20.00

DISTANCE FROM CROWN TO CROSSFALL GRADEBREAK(FEET) = 15.00  
INSIDE STREET CROSSFALL(DECIMAL) = 0.020  
OUTSIDE STREET CROSSFALL(DECIMAL) = 0.020

SPECIFIED NUMBER OF HALFSTREETS CARRYING RUNOFF = 1  
STREET PARKWAY CROSSFALL(DECIMAL) = 0.020  
Manning's FRICTION FACTOR for Streetflow Section(curbs-to-curbs) = 0.0150  
Manning's FRICTION FACTOR for Back-of-Walk Flow Section = 0.0200

\*TRAVEL TIME COMPUTED USING ESTIMATED FLOW(CFS) = 4.99  
STREETFLOW MODEL RESULTS USING ESTIMATED FLOW:  
STREET FLOW DEPTH(FEET) = 0.44  
HALFSTREET FLOOD WIDTH(FEET) = 15.52  
AVERAGE FLOW VELOCITY(FEET/SEC.) = 1.97  
PRODUCT OF DEPTH&VELOCITY(FT\*FT/SEC.) = 0.86  
STREET FLOW TRAVEL TIME(MIN.) = 1.82 Tc(MIN.) = 12.16  
\* 10 YEAR RAINFALL INTENSITY(INCH/HR) = 2.440  
SUBAREA LOSS RATE DATA(AMC II):

DEVELOPMENT TYPE/ LAND USE	SCS SOIL GROUP	AREA (ACRES)	Fp (INCH/HR)	Ap (DECIMAL)	SCS CN
COMMERCIAL	A	0.30	0.40	0.100	32
RESIDENTIAL					
"5-7 DWELLINGS/ACRE"	A	0.50	0.40	0.500	32

SUBAREA AVERAGE PERVIOUS LOSS RATE, Fp(INCH/HR) = 0.40  
SUBAREA AVERAGE PERVIOUS AREA FRACTION, Ap = 0.350  
SUBAREA AREA(ACRES) = 0.80 SUBAREA RUNOFF(CFS) = 1.66  
EFFECTIVE AREA(ACRES) = 2.60 AREA-AVERAGED Fm(INCH/HR) = 0.12  
AREA-AVERAGED Fp(INCH/HR) = 0.40 AREA-AVERAGED Ap = 0.30  
TOTAL AREA(ACRES) = 2.6 PEAK FLOW RATE(CFS) = 5.43

END OF SUBAREA STREET FLOW HYDRAULICS:  
DEPTH(FEET) = 0.45 HALFSTREET FLOOD WIDTH(FEET) = 16.04  
FLOW VELOCITY(FEET/SEC.) = 2.02 DEPTH\*VELOCITY(FT\*FT/SEC.) = 0.90  
LONGEST FLOWPATH FROM NODE 100.00 TO NODE 103.00 = 667.00 FEET.

\*\*\*\*\*

FLOW PROCESS FROM NODE 103.00 TO NODE 104.00 IS CODE = 61

-----  
>>>>>COMPUTE STREET FLOW TRAVEL TIME THRU SUBAREA<<<<<

>>>>>(STANDARD CURB SECTION USED)<<<<<

=====

UPSTREAM ELEVATION(FEET) = 70.00 DOWNSTREAM ELEVATION(FEET) = 69.00  
STREET LENGTH(FEET) = 214.00 CURB HEIGHT(INCHES) = 6.0  
STREET HALFWIDTH(FEET) = 20.00

DISTANCE FROM CROWN TO CROSSFALL GRADEBREAK( FEET) = 15.00  
INSIDE STREET CROSSFALL( DECIMAL) = 0.020  
OUTSIDE STREET CROSSFALL( DECIMAL) = 0.020

SPECIFIED NUMBER OF HALFSTREETS CARRYING RUNOFF = 1  
STREET PARKWAY CROSSFALL( DECIMAL) = 0.020  
Manning's FRICTION FACTOR for Streetflow Section( curb-to-curb) = 0.0150  
Manning's FRICTION FACTOR for Back-of-Walk Flow Section = 0.0200

\*\*TRAVEL TIME COMPUTED USING ESTIMATED FLOW( CFS) = 6.20  
STREETFLOW MODEL RESULTS USING ESTIMATED FLOW:  
STREET FLOW DEPTH( FEET) = 0.46  
HALFSTREET FLOOD WIDTH( FEET) = 16.92  
AVERAGE FLOW VELOCITY( FEET/SEC.) = 2.08  
PRODUCT OF DEPTH&VELOCITY( FT\*FT/SEC.) = 0.97  
STREET FLOW TRAVEL TIME( MIN.) = 1.71 Tc( MIN.) = 13.87  
\* 10 YEAR RAINFALL INTENSITY( INCH/HR) = 2.262  
SUBAREA LOSS RATE DATA( AMC II):  
DEVELOPMENT TYPE/ SCS SOIL AREA Fp Ap SCS  
LAND USE GROUP (ACRES) (INCH/HR) (DECIMAL) CN  
COMMERCIAL A 0.30 0.40 0.100 32  
RESIDENTIAL  
"5-7 DWELLINGS/ACRE" B 0.50 0.30 0.500 56  
SUBAREA AVERAGE PERVIOUS LOSS RATE, Fp( INCH/HR) = 0.31  
SUBAREA AVERAGE PERVIOUS AREA FRACTION, Ap = 0.350  
SUBAREA AREA( ACRES) = 0.80 SUBAREA RUNOFF( CFS) = 1.55  
EFFECTIVE AREA( ACRES) = 3.40 AREA-AVERAGED Fm( INCH/HR) = 0.12  
AREA-AVERAGED Fp( INCH/HR) = 0.38 AREA-AVERAGED Ap = 0.31  
TOTAL AREA( ACRES) = 3.4 PEAK FLOW RATE( CFS) = 6.56

END OF SUBAREA STREET FLOW HYDRAULICS:  
DEPTH( FEET) = 0.47 HALFSTREET FLOOD WIDTH( FEET) = 17.28  
FLOW VELOCITY( FEET/SEC.) = 2.12 DEPTH\*VELOCITY( FT\*FT/SEC.) = 1.00  
LONGEST FLOWPATH FROM NODE 100.00 TO NODE 104.00 = 881.00 FEET.

\*\*\*\*\*  
FLOW PROCESS FROM NODE 104.00 TO NODE 105.00 IS CODE = 61

>>>>>COMPUTE STREET FLOW TRAVEL TIME THRU SUBAREA<<<<<  
>>>>>( STANDARD CURB SECTION USED)<<<<<

=====

UPSTREAM ELEVATION( FEET) = 69.00 DOWNSTREAM ELEVATION( FEET) = 68.00  
STREET LENGTH( FEET) = 300.00 CURB HEIGHT( INCHES) = 6.0  
STREET HALFWIDTH( FEET) = 20.00

DISTANCE FROM CROWN TO CROSSFALL GRADEBREAK( FEET) = 15.00  
INSIDE STREET CROSSFALL( DECIMAL) = 0.020  
OUTSIDE STREET CROSSFALL( DECIMAL) = 0.020

SPECIFIED NUMBER OF HALFSTREETS CARRYING RUNOFF = 1  
STREET PARKWAY CROSSFALL( DECIMAL) = 0.020  
Manning's FRICTION FACTOR for Streetflow Section( curb-to-curb) = 0.0150  
Manning's FRICTION FACTOR for Back-of-Walk Flow Section = 0.0200

\*\*TRAVEL TIME COMPUTED USING ESTIMATED FLOW( CFS) = 7.53  
STREETFLOW MODEL RESULTS USING ESTIMATED FLOW:  
STREET FLOW DEPTH( FEET) = 0.52

HALFSTREET FLOOD WIDTH (FEET) = 20.20  
 AVERAGE FLOW VELOCITY (FEET/SEC.) = 1.93  
 PRODUCT OF DEPTH&VELOCITY (FT\*FT/SEC.) = 0.99  
 STREET FLOW TRAVEL TIME (MIN.) = 2.59 Tc (MIN.) = 16.47  
 \* 10 YEAR RAINFALL INTENSITY (INCH/HR) = 2.051  
 SUBAREA LOSS RATE DATA (AMC II):  

DEVELOPMENT TYPE/ LAND USE	SCS SOIL GROUP	AREA (ACRES)	Fp (INCH/HR)	Ap (DECIMAL)	SCS CN
RESIDENTIAL					
"5-7 DWELLINGS/ACRE"	B	0.70	0.30	0.500	56
COMMERCIAL	B	0.40	0.30	0.100	56

 SUBAREA AVERAGE PERVIOUS LOSS RATE, Fp (INCH/HR) = 0.30  
 SUBAREA AVERAGE PERVIOUS AREA FRACTION, Ap = 0.355  
 SUBAREA AREA (ACRES) = 1.10 SUBAREA RUNOFF (CFS) = 1.92  
 EFFECTIVE AREA (ACRES) = 4.50 AREA-AVERAGED Fm (INCH/HR) = 0.11  
 AREA-AVERAGED Fp (INCH/HR) = 0.36 AREA-AVERAGED Ap = 0.32  
 TOTAL AREA (ACRES) = 4.5 PEAK FLOW RATE (CFS) = 7.84

END OF SUBAREA STREET FLOW HYDRAULICS:  
 DEPTH (FEET) = 0.52 HALFSTREET FLOOD WIDTH (FEET) = 20.90  
 FLOW VELOCITY (FEET/SEC.) = 1.94 DEPTH\*VELOCITY (FT\*FT/SEC.) = 1.01  
 LONGEST FLOWPATH FROM NODE 100.00 TO NODE 105.00 = 1181.00 FEET.

\*\*\*\*\*  
 FLOW PROCESS FROM NODE 105.00 TO NODE 105.00 IS CODE = 10

>>>>MAIN-STREAM MEMORY COPIED ONTO MEMORY BANK # 1 <<<<

\*\*\*\*\*  
 FLOW PROCESS FROM NODE 105.10 TO NODE 105.20 IS CODE = 21

>>>>RATIONAL METHOD INITIAL SUBAREA ANALYSIS<<<<  
 >>USE TIME-OF-CONCENTRATION NOMOGRAPH FOR INITIAL SUBAREA<<

INITIAL SUBAREA FLOW-LENGTH (FEET) = 362.00  
 ELEVATION DATA: UPSTREAM (FEET) = 74.00 DOWNSTREAM (FEET) = 72.00

$T_c = K * [(LENGTH ** 3.00) / (ELEVATION CHANGE)] ** 0.20$   
 SUBAREA ANALYSIS USED MINIMUM Tc (MIN.) = 9.076  
 \* 10 YEAR RAINFALL INTENSITY (INCH/HR) = 2.885  
 SUBAREA Tc AND LOSS RATE DATA (AMC II):  

DEVELOPMENT TYPE/ LAND USE	SCS SOIL GROUP	AREA (ACRES)	Fp (INCH/HR)	Ap (DECIMAL)	SCS CN	Tc (MIN.)
COMMERCIAL	A	1.00	0.40	0.100	32	9.08

 SUBAREA AVERAGE PERVIOUS LOSS RATE, Fp (INCH/HR) = 0.40  
 SUBAREA AVERAGE PERVIOUS AREA FRACTION, Ap = 0.100  
 SUBAREA RUNOFF (CFS) = 2.56  
 TOTAL AREA (ACRES) = 1.00 PEAK FLOW RATE (CFS) = 2.56

\*\*\*\*\*  
 FLOW PROCESS FROM NODE 105.20 TO NODE 105.30 IS CODE = 61

>>>>COMPUTE STREET FLOW TRAVEL TIME THRU SUBAREA<<<<  
 >>>>(STANDARD CURB SECTION USED)<<<<

UPSTREAM ELEVATION (FEET) = 72.00 DOWNSTREAM ELEVATION (FEET) = 69.00

STREET LENGTH (FEET) = 483.00 CURB HEIGHT (INCHES) = 6.0  
STREET HALFWIDTH (FEET) = 20.00

DISTANCE FROM CROWN TO CROSSFALL GRADEBREAK (FEET) = 15.00  
INSIDE STREET CROSSFALL (DECIMAL) = 0.020  
OUTSIDE STREET CROSSFALL (DECIMAL) = 0.020

SPECIFIED NUMBER OF HALFSTREETS CARRYING RUNOFF = 1  
STREET PARKWAY CROSSFALL (DECIMAL) = 0.020  
Manning's FRICTION FACTOR for Streetflow Section (curb-to-curb) = 0.0150  
Manning's FRICTION FACTOR for Back-of-Walk Flow Section = 0.0200

\*\*TRAVEL TIME COMPUTED USING ESTIMATED FLOW (CFS) = 9.06  
STREETFLOW MODEL RESULTS USING ESTIMATED FLOW:  
STREET FLOW DEPTH (FEET) = 0.50  
HALFSTREET FLOOD WIDTH (FEET) = 18.56  
AVERAGE FLOW VELOCITY (FEET/SEC.) = 2.54  
PRODUCT OF DEPTH&VELOCITY (FT\*FT/SEC.) = 1.26  
STREET FLOW TRAVEL TIME (MIN.) = 3.17 T<sub>c</sub> (MIN.) = 12.24  
\* 10 YEAR RAINFALL INTENSITY (INCH/HR) = 2.430  
SUBAREA LOSS RATE DATA (AMC II):

DEVELOPMENT TYPE/ LAND USE	SCS SOIL GROUP	AREA (ACRES)	F <sub>p</sub> (INCH/HR)	A <sub>p</sub> (DECIMAL)	SCS CN
COMMERCIAL	A	2.10	0.40	0.100	32
COMMERCIAL	B	3.90	0.30	0.100	56

SUBAREA AVERAGE PERVIOUS LOSS RATE, F<sub>p</sub> (INCH/HR) = 0.34  
SUBAREA AVERAGE PERVIOUS AREA FRACTION, A<sub>p</sub> = 0.100  
SUBAREA AREA (ACRES) = 6.00 SUBAREA RUNOFF (CFS) = 12.94  
EFFECTIVE AREA (ACRES) = 7.00 AREA-AVERAGED F<sub>m</sub> (INCH/HR) = 0.03  
AREA-AVERAGED F<sub>p</sub> (INCH/HR) = 0.34 AREA-AVERAGED A<sub>p</sub> = 0.10  
TOTAL AREA (ACRES) = 7.0 PEAK FLOW RATE (CFS) = 15.09

END OF SUBAREA STREET FLOW HYDRAULICS:  
DEPTH (FEET) = 0.53 HALFSTREET FLOOD WIDTH (FEET) = 21.31  
FLOW VELOCITY (FEET/SEC.) = 2.66 DEPTH\*VELOCITY (FT\*FT/SEC.) = 1.40  
\*NOTE: INITIAL SUBAREA NOMOGRAPH WITH SUBAREA PARAMETERS,  
AND L = 483.0 FT WITH ELEVATION-DROP = 3.0 FT, IS 14.6 CFS,  
WHICH EXCEEDS THE TOP-OF-CURB STREET CAPACITY AT NODE 105.30  
LONGEST FLOWPATH FROM NODE 105.10 TO NODE 105.30 = 845.00 FEET.

\*\*\*\*\*  
FLOW PROCESS FROM NODE 105.30 TO NODE 105.40 IS CODE = 61

-----  
>>>>> COMPUTE STREET FLOW TRAVEL TIME THRU SUBAREA <<<<<  
>>>>> (STANDARD CURB SECTION USED) <<<<<  
=====

UPSTREAM ELEVATION (FEET) = 69.00 DOWNSTREAM ELEVATION (FEET) = 67.60  
STREET LENGTH (FEET) = 585.00 CURB HEIGHT (INCHES) = 8.0  
STREET HALFWIDTH (FEET) = 20.00

DISTANCE FROM CROWN TO CROSSFALL GRADEBREAK (FEET) = 15.00  
INSIDE STREET CROSSFALL (DECIMAL) = 0.020  
OUTSIDE STREET CROSSFALL (DECIMAL) = 0.020

SPECIFIED NUMBER OF HALFSTREETS CARRYING RUNOFF = 1  
STREET PARKWAY CROSSFALL (DECIMAL) = 0.020  
Manning's FRICTION FACTOR for Streetflow Section (curb-to-curb) = 0.0150

Manning's FRICTION FACTOR for Back-of-Walk Flow Section = 0.0200

\*\*TRAVEL TIME COMPUTED USING ESTIMATED FLOW(CFS) = 19.70

\*\*\*STREET FLOWING FULL\*\*\*

STREETFLOW MODEL RESULTS USING ESTIMATED FLOW:

STREET FLOW DEPTH(FEET) = 0.61

HALFSTREET FLOOD WIDTH(FEET) = 20.00

AVERAGE FLOW VELOCITY(FEET/SEC.) = 1.92

PRODUCT OF DEPTH&VELOCITY(FT\*FT/SEC.) = 1.16

STREET FLOW TRAVEL TIME(MIN.) = 5.08 Tc(MIN.) = 17.32

\* 10 YEAR RAINFALL INTENSITY(INCH/HR) = 1.992

SUBAREA LOSS RATE DATA(AMC II):

DEVELOPMENT TYPE/ LAND USE	SCS SOIL GROUP	AREA (ACRES)	Fp (INCH/HR)	Ap (DECIMAL)	SCS CN
COMMERCIAL	B	5.20	0.30	0.100	56

SUBAREA AVERAGE PERVIOUS LOSS RATE, Fp(INCH/HR) = 0.30

SUBAREA AVERAGE PERVIOUS AREA FRACTION, Ap = 0.100

SUBAREA AREA(ACRES) = 5.20 SUBAREA RUNOFF(CFS) = 9.18

EFFECTIVE AREA(ACRES) = 12.20 AREA-AVERAGED Fm(INCH/HR) = 0.03

AREA-AVERAGED Fp(INCH/HR) = 0.33 AREA-AVERAGED Ap = 0.10

TOTAL AREA(ACRES) = 12.2 PEAK FLOW RATE(CFS) = 21.51

END OF SUBAREA STREET FLOW HYDRAULICS:

DEPTH(FEET) = 0.62 HALFSTREET FLOOD WIDTH(FEET) = 20.00

FLOW VELOCITY(FEET/SEC.) = 1.98 DEPTH\*VELOCITY(FT\*FT/SEC.) = 1.23

LONGEST FLOWPATH FROM NODE 105.10 TO NODE 105.40 = 1430.00 FEET.

\*\*\*\*\*

FLOW PROCESS FROM NODE 105.40 TO NODE 105.00 IS CODE = 31

>>>>>COMPUTE PIPE-FLOW TRAVEL TIME THRU SUBAREA<<<<<

>>>>>USING COMPUTER-ESTIMATED PIPESIZE (NON-PRESSURE FLOW)<<<<<

ELEVATION DATA: UPSTREAM(FEET) = 64.00 DOWNSTREAM(FEET) = 63.90

FLOW LENGTH(FEET) = 55.00 MANNING'S N = 0.013

DEPTH OF FLOW IN 36.0 INCH PIPE IS 24.3 INCHES

PIPE-FLOW VELOCITY(FEET/SEC.) = 4.24

ESTIMATED PIPE DIAMETER(INCH) = 36.00 NUMBER OF PIPES = 1

PIPE-FLOW(CFS) = 21.51

PIPE TRAVEL TIME(MIN.) = 0.22 Tc(MIN.) = 17.54

LONGEST FLOWPATH FROM NODE 105.10 TO NODE 105.00 = 1485.00 FEET.

\*\*\*\*\*

FLOW PROCESS FROM NODE 105.00 TO NODE 105.00 IS CODE = 11

>>>>>CONFLUENCE MEMORY BANK # 1 WITH THE MAIN-STREAM MEMORY<<<<<

\*\* MAIN STREAM CONFLUENCE DATA \*\*

STREAM NUMBER	Q (CFS)	Tc (MIN.)	Intensity (INCH/HR)	Fp(Fm) (INCH/HR)	Ap	Ae (ACRES)	HEADWATER NODE
1	21.51	17.54	1.978	0.33( 0.03)	0.10	12.2	105.10

LONGEST FLOWPATH FROM NODE 105.10 TO NODE 105.00 = 1485.00 FEET.

\*\* MEMORY BANK # 1 CONFLUENCE DATA \*\*

STREAM NUMBER	Q (CFS)	Tc (MIN.)	Intensity (INCH/HR)	Fp(Fm) (INCH/HR)	Ap	Ae (ACRES)	HEADWATER NODE
------------------	------------	--------------	------------------------	---------------------	----	---------------	-------------------



1            7.84    16.47    2.051   0.36( 0.11)   0.32            4.5        100.00  
LONGEST FLOWPATH FROM NODE        100.00 TO NODE        105.00 =        1181.00 FEET.

\*\* PEAK FLOW RATE TABLE \*\*

STREAM NUMBER	Q (CFS)	Tc (MIN.)	Intensity (INCH/HR)	Fp(Fm) (INCH/HR)	Ap	Ae (ACRES)	HEADWATER NODE	SOURCE FLOW
1	28.80	16.47	2.051	0.34( 0.06)	0.16	16.0	100.00	0.0
2	29.06	17.54	1.978	0.34( 0.05)	0.16	16.7	105.10	38.4
TOTAL AREA(ACRES) =			16.7					

COMPUTED CONFLUENCE ESTIMATES ARE AS FOLLOWS:

PEAK FLOW RATE(CFS) =        29.06    Tc(MIN.) =    17.537  
EFFECTIVE AREA(ACRES) =        16.70    AREA-AVERAGED Fm(INCH/HR) =    0.05  
AREA-AVERAGED Fp(INCH/HR) =    0.34    AREA-AVERAGED Ap =    0.16  
TOTAL AREA(ACRES) =        16.7  
LONGEST FLOWPATH FROM NODE        105.10 TO NODE        105.00 =        1485.00 FEET.

\*\*\*\*\*  
FLOW PROCESS FROM NODE        105.00 TO NODE        105.00 IS CODE =    12

-----  
>>>>>CLEAR MEMORY BANK # 1 <<<<<

\*\*\*\*\*  
FLOW PROCESS FROM NODE        105.00 TO NODE        106.00 IS CODE =    31

-----  
>>>>>COMPUTE PIPE-FLOW TRAVEL TIME THRU SUBAREA<<<<<  
>>>>>USING COMPUTER-ESTIMATED PIPESIZE (NON-PRESSURE FLOW)<<<<<

-----  
ELEVATION DATA: UPSTREAM(FEET) =    603.90    DOWNSTREAM(FEET) =    603.60  
FLOW LENGTH(FEET) =    240.00    MANNING'S N =    0.013  
DEPTH OF FLOW IN    42.0 INCH PIPE IS    30.0 INCHES  
PIPE-FLOW VELOCITY(FEET/SEC.) =    3.95  
ESTIMATED PIPE DIAMETER(INCH) =    42.00    NUMBER OF PIPES =    1  
PIPE-FLOW(CFS) =        29.06  
PIPE TRAVEL TIME(MIN.) =    1.01        Tc(MIN.) =    18.55  
LONGEST FLOWPATH FROM NODE        105.10 TO NODE        106.00 =        1725.00 FEET.

\*\*\*\*\*  
FLOW PROCESS FROM NODE        106.00 TO NODE        106.00 IS CODE =    81

-----  
>>>>>ADDITION OF SUBAREA TO MAINLINE PEAK FLOW<<<<<

-----  
MAINLINE Tc(MIN.) =    18.55  
\*    10 YEAR RAINFALL INTENSITY(INCH/HR) =    1.915  
SUBAREA LOSS RATE DATA(AMC II):  
  DEVELOPMENT TYPE/        SCS SOIL        AREA        Fp        Ap        SCS  
  LAND USE            GROUP        (ACRES)        (INCH/HR)        (DECIMAL)        CN  
COMMERCIAL            A            0.50            0.40            0.100            32  
RESIDENTIAL  
"5-7 DWELLINGS/ACRE"        A            0.40            0.40            0.500            32  
COMMERCIAL            B            0.50            0.30            0.100            56  
RESIDENTIAL  
"5-7 DWELLINGS/ACRE"        B            0.50            0.30            0.500            56  
SUBAREA AVERAGE PERVIOUS LOSS RATE, Fp(INCH/HR) =    0.35  
SUBAREA AVERAGE PERVIOUS AREA FRACTION, Ap =    0.289  
SUBAREA AREA(ACRES) =    1.90        SUBAREA RUNOFF(CFS) =    3.10

EFFECTIVE AREA (ACRES) = 18.60 AREA-AVERAGED Fm (INCH/HR) = 0.06  
AREA-AVERAGED Fp (INCH/HR) = 0.34 AREA-AVERAGED Ap = 0.17  
TOTAL AREA (ACRES) = 18.6 PEAK FLOW RATE (CFS) = 31.07

\*\*\*\*\*  
FLOW PROCESS FROM NODE 106.00 TO NODE 107.00 IS CODE = 31  
-----

>>>>>COMPUTE PIPE-FLOW TRAVEL TIME THRU SUBAREA<<<<<  
>>>>>USING COMPUTER-ESTIMATED PIPESIZE (NON-PRESSURE FLOW)<<<<<  
=====

ELEVATION DATA: UPSTREAM (FEET) = 63.60 DOWNSTREAM (FEET) = 63.20  
FLOW LENGTH (FEET) = 334.00 MANNING'S N = 0.013  
DEPTH OF FLOW IN 42.0 INCH PIPE IS 32.4 INCHES  
PIPE-FLOW VELOCITY (FEET/SEC.) = 3.90  
ESTIMATED PIPE DIAMETER (INCH) = 42.00 NUMBER OF PIPES = 1  
PIPE-FLOW (CFS) = 31.07  
PIPE TRAVEL TIME (MIN.) = 1.43 Tc (MIN.) = 19.98  
LONGEST FLOWPATH FROM NODE 105.10 TO NODE 107.00 = 2059.00 FEET.

\*\*\*\*\*  
FLOW PROCESS FROM NODE 107.00 TO NODE 107.00 IS CODE = 81  
-----

>>>>>ADDITION OF SUBAREA TO MAINLINE PEAK FLOW<<<<<  
=====

MAINLINE Tc (MIN.) = 19.98  
\* 10 YEAR RAINFALL INTENSITY (INCH/HR) = 1.836  
SUBAREA LOSS RATE DATA (AMC II):  
DEVELOPMENT TYPE/ SCS SOIL AREA Fp Ap SCS  
LAND USE GROUP (ACRES) (INCH/HR) (DECIMAL) CN  
COMMERCIAL A 2.90 0.40 0.100 32  
RESIDENTIAL  
"5-7 DWELLINGS/ACRE" A 0.70 0.40 0.500 32  
RESIDENTIAL  
"5-7 DWELLINGS/ACRE" B 0.20 0.30 0.500 56  
SUBAREA AVERAGE PERVIOUS LOSS RATE, Fp (INCH/HR) = 0.39  
SUBAREA AVERAGE PERVIOUS AREA FRACTION, Ap = 0.195  
SUBAREA AREA (ACRES) = 3.80 SUBAREA RUNOFF (CFS) = 6.02  
EFFECTIVE AREA (ACRES) = 22.40 AREA-AVERAGED Fm (INCH/HR) = 0.06  
AREA-AVERAGED Fp (INCH/HR) = 0.35 AREA-AVERAGED Ap = 0.18  
TOTAL AREA (ACRES) = 22.4 PEAK FLOW RATE (CFS) = 35.76

\*\*\*\*\*  
FLOW PROCESS FROM NODE 107.00 TO NODE 108.00 IS CODE = 31  
-----

>>>>>COMPUTE PIPE-FLOW TRAVEL TIME THRU SUBAREA<<<<<  
>>>>>USING COMPUTER-ESTIMATED PIPESIZE (NON-PRESSURE FLOW)<<<<<  
=====

ELEVATION DATA: UPSTREAM (FEET) = 63.20 DOWNSTREAM (FEET) = 62.50  
FLOW LENGTH (FEET) = 467.00 MANNING'S N = 0.013  
DEPTH OF FLOW IN 42.0 INCH PIPE IS 33.3 INCHES  
PIPE-FLOW VELOCITY (FEET/SEC.) = 4.38  
ESTIMATED PIPE DIAMETER (INCH) = 42.00 NUMBER OF PIPES = 1  
PIPE-FLOW (CFS) = 35.76  
PIPE TRAVEL TIME (MIN.) = 1.78 Tc (MIN.) = 21.76  
LONGEST FLOWPATH FROM NODE 105.10 TO NODE 108.00 = 2526.00 FEET.

\*\*\*\*\*

FLOW PROCESS FROM NODE 108.00 TO NODE 108.00 IS CODE = 81

>>>>>ADDITION OF SUBAREA TO MAINLINE PEAK FLOW<<<<<

MAINLINE Tc(MIN.) = 21.76

\* 10 YEAR RAINFALL INTENSITY(INCH/HR) = 1.748

SUBAREA LOSS RATE DATA(AMC II):

DEVELOPMENT TYPE/ LAND USE	SCS SOIL GROUP	AREA (ACRES)	Fp (INCH/HR)	Ap (DECIMAL)	SCS CN
COMMERCIAL	A	4.30	0.40	0.100	32
NATURAL POOR COVER "BARREN"	A	0.30	0.40	1.000	78
RESIDENTIAL "5-7 DWELLINGS/ACRE"	A	0.40	0.40	0.500	32

SUBAREA AVERAGE PERVIOUS LOSS RATE, Fp(INCH/HR) = 0.40

SUBAREA AVERAGE PERVIOUS AREA FRACTION, Ap = 0.186

SUBAREA AREA(ACRES) = 5.00 SUBAREA RUNOFF(CFS) = 7.53

EFFECTIVE AREA(ACRES) = 27.40 AREA-AVERAGED Fm(INCH/HR) = 0.06

AREA-AVERAGED Fp(INCH/HR) = 0.36 AREA-AVERAGED Ap = 0.18

TOTAL AREA(ACRES) = 27.4 PEAK FLOW RATE(CFS) = 41.52

\*\* PEAK FLOW RATE TABLE \*\*

STREAM NUMBER	Q (CFS)	Tc (MIN.)	Intensity (INCH/HR)	Fp(Fm) (INCH/HR)	Ap	Ae (ACRES)	HEADWATER NODE	SOURCE FLOW
1	41.60	20.69	1.799	0.36( 0.07)	0.18	26.7	100.00	0.0
2	41.52	21.76	1.748	0.36( 0.06)	0.18	27.4	105.10	38.4

NEW PEAK FLOW DATA ARE:

PEAK FLOW RATE(CFS) = 41.60 Tc(MIN.) = 20.69

AREA-AVERAGED Fm(INCH/HR) = 0.07 AREA-AVERAGED Fp(INCH/HR) = 0.36

AREA-AVERAGED Ap = 0.18 EFFECTIVE AREA(ACRES) = 26.65

\*\*\*\*\*  
FLOW PROCESS FROM NODE 108.00 TO NODE 108.00 IS CODE = 81

>>>>>ADDITION OF SUBAREA TO MAINLINE PEAK FLOW<<<<<

MAINLINE Tc(MIN.) = 20.69

\* 10 YEAR RAINFALL INTENSITY(INCH/HR) = 1.799

SUBAREA LOSS RATE DATA(AMC II):

DEVELOPMENT TYPE/ LAND USE	SCS SOIL GROUP	AREA (ACRES)	Fp (INCH/HR)	Ap (DECIMAL)	SCS CN
COMMERCIAL	A	0.80	0.40	0.100	32
COMMERCIAL	B	1.20	0.30	0.100	56

SUBAREA AVERAGE PERVIOUS LOSS RATE, Fp(INCH/HR) = 0.34

SUBAREA AVERAGE PERVIOUS AREA FRACTION, Ap = 0.100

SUBAREA AREA(ACRES) = 2.00 SUBAREA RUNOFF(CFS) = 3.18

EFFECTIVE AREA(ACRES) = 28.65 AREA-AVERAGED Fm(INCH/HR) = 0.06

AREA-AVERAGED Fp(INCH/HR) = 0.36 AREA-AVERAGED Ap = 0.18

TOTAL AREA(ACRES) = 29.4 PEAK FLOW RATE(CFS) = 44.78

\*\*\*\*\*  
FLOW PROCESS FROM NODE 108.00 TO NODE 109.00 IS CODE = 31

>>>>>COMPUTE PIPE-FLOW TRAVEL TIME THRU SUBAREA<<<<<

>>>>>USING COMPUTER-ESTIMATED PIPESIZE (NON-PRESSURE FLOW)<<<<<

ELEVATION DATA: UPSTREAM(FEET) = 62.50 DOWNSTREAM(FEET) = 62.20

FLOW LENGTH (FEET) = 213.00 MANNING'S N = 0.013  
 DEPTH OF FLOW IN 48.0 INCH PIPE IS 34.8 INCHES  
 PIPE-FLOW VELOCITY (FEET/SEC.) = 4.59  
 ESTIMATED PIPE DIAMETER (INCH) = 48.00 NUMBER OF PIPES = 1  
 PIPE-FLOW (CFS) = 44.78  
 PIPE TRAVEL TIME (MIN.) = 0.77 Tc (MIN.) = 21.46  
 LONGEST FLOWPATH FROM NODE 105.10 TO NODE 109.00 = 2739.00 FEET.

\*\*\*\*\*

FLOW PROCESS FROM NODE 109.00 TO NODE 109.00 IS CODE = 81

>>>>ADDITION OF SUBAREA TO MAINLINE PEAK FLOW<<<<

MAINLINE Tc (MIN.) = 21.46

\* 10 YEAR RAINFALL INTENSITY (INCH/HR) = 1.762

SUBAREA LOSS RATE DATA (AMC II):

DEVELOPMENT TYPE/ LAND USE	SCS SOIL GROUP	AREA (ACRES)	Fp (INCH/HR)	Ap (DECIMAL)	SCS CN
COMMERCIAL	A	3.80	0.40	0.100	32
NATURAL POOR COVER "BARREN"	A	0.20	0.40	1.000	78
RESIDENTIAL "5-7 DWELLINGS/ACRE"	A	0.40	0.40	0.500	32

SUBAREA AVERAGE PERVIOUS LOSS RATE, Fp (INCH/HR) = 0.40  
 SUBAREA AVERAGE PERVIOUS AREA FRACTION, Ap = 0.177  
 SUBAREA AREA (ACRES) = 4.40 SUBAREA RUNOFF (CFS) = 6.70  
 EFFECTIVE AREA (ACRES) = 33.05 AREA-AVERAGED Fm (INCH/HR) = 0.06  
 AREA-AVERAGED Fp (INCH/HR) = 0.37 AREA-AVERAGED Ap = 0.18  
 TOTAL AREA (ACRES) = 33.8 PEAK FLOW RATE (CFS) = 50.51

\*\*\*\*\*

FLOW PROCESS FROM NODE 109.00 TO NODE 110.00 IS CODE = 41

>>>>COMPUTE PIPE-FLOW TRAVEL TIME THRU SUBAREA<<<<

>>>>USING USER-SPECIFIED PIPESIZE (EXISTING ELEMENT)<<<<

ELEVATION DATA: UPSTREAM (FEET) = 62.20 DOWNSTREAM (FEET) = 62.00  
 FLOW LENGTH (FEET) = 207.00 MANNING'S N = 0.013  
 ASSUME FULL-FLOWING PIPELINE  
 PIPE-FLOW VELOCITY (FEET/SEC.) = 4.02  
 PIPE FLOW VELOCITY = (TOTAL FLOW) / (PIPE CROSS SECTION AREA)  
 GIVEN PIPE DIAMETER (INCH) = 48.00 NUMBER OF PIPES = 1  
 PIPE-FLOW (CFS) = 50.51  
 PIPE TRAVEL TIME (MIN.) = 0.86 Tc (MIN.) = 22.32  
 LONGEST FLOWPATH FROM NODE 105.10 TO NODE 110.00 = 2946.00 FEET.

\*\*\*\*\*

FLOW PROCESS FROM NODE 110.00 TO NODE 110.00 IS CODE = 16

>>>>USER SPECIFIED CONSTANT SOURCE FLOW AT NODE<<<<

USER-SPECIFIED CONSTANT SOURCE FLOW = 18.68 (CFS)  
 USER-SPECIFIED AREA ASSOCIATED TO SOURCE FLOW = 17.60 (ACRES)  
 \* CUMULATIVE SOURCE FLOW DATA: FLOW (CFS) = 18.68 AREA (AC.) = 17.60  
 \* SUMMED DATA: FLOW (CFS) = 69.19 TOTAL AREA (ACRES) = 51.40

\*\*\*\*\*

FLOW PROCESS FROM NODE 110.00 TO NODE 111.00 IS CODE = 51

>>>>COMPUTE TRAPEZOIDAL CHANNEL FLOW<<<<

>>>>TRAVELTIME THRU SUBAREA (EXISTING ELEMENT)<<<<

ELEVATION DATA: UPSTREAM(FEET) = 62.00 DOWNSTREAM(FEET) = 60.20  
CHANNEL LENGTH THRU SUBAREA(FEET) = 647.00 CHANNEL SLOPE = 0.0028  
CHANNEL BASE(FEET) = 4.00 "Z" FACTOR = 1.000  
MANNING'S FACTOR = 0.015 MAXIMUM DEPTH(FEET) = 6.00  
\* 10 YEAR RAINFALL INTENSITY(INCH/HR) = 1.651

SUBAREA LOSS RATE DATA(AMC II):

DEVELOPMENT TYPE/ LAND USE	SCS SOIL GROUP	AREA (ACRES)	Fp (INCH/HR)	Ap (DECIMAL)	SCS CN
COMMERCIAL	A	13.90	0.40	0.100	32
RESIDENTIAL					
"5-7 DWELLINGS/ACRE"	A	4.50	0.40	0.500	32
NATURAL POOR COVER					
"BARREN"	A	1.30	0.40	1.000	78
RESIDENTIAL					
"8-10 DWELLINGS/ACRE"	A	0.70	0.40	0.400	32

SUBAREA AVERAGE PERVIOUS LOSS RATE, Fp(INCH/HR) = 0.40  
SUBAREA AVERAGE PERVIOUS AREA FRACTION, Ap = 0.256  
TRAVEL TIME COMPUTED USING ESTIMATED FLOW(CFS) = 83.41  
TRAVEL TIME THRU SUBAREA BASED ON VELOCITY(FEET/SEC.) = 6.28  
AVERAGE FLOW DEPTH(FEET) = 2.16 TRAVEL TIME(MIN.) = 1.72  
Tc(MIN.) = 24.03  
SUBAREA AREA(ACRES) = 20.40 SUBAREA RUNOFF(CFS) = 28.43  
EFFECTIVE AREA(ACRES) = 53.45 AREA-AVERAGED Fm(INCH/HR) = 0.08  
AREA-AVERAGED Fp(INCH/HR) = 0.38 AREA-AVERAGED Ap = 0.21  
TOTAL AREA(ACRES) = 54.2 PEAK FLOW RATE(CFS) = 75.65

END OF SUBAREA CHANNEL FLOW HYDRAULICS:

DEPTH(FEET) = 2.31 FLOW VELOCITY(FEET/SEC.) = 6.48  
\* TOTAL SOURCE FLOW(CFS) = 18.68  
LONGEST FLOWPATH FROM NODE 105.10 TO NODE 111.00 = 3593.00 FEET.

END OF STUDY SUMMARY:

TOTAL AREA(ACRES) = 54.2 TC(MIN.) = 24.03  
EFFECTIVE AREA(ACRES) = 53.45 AREA-AVERAGED Fm(INCH/HR) = 0.08  
AREA-AVERAGED Fp(INCH/HR) = 0.38 AREA-AVERAGED Ap = 0.206  
PEAK FLOW RATE(CFS) = 75.65  
\* CUMULATIVE SOURCE FLOW DATA: FLOW(CFS) = 18.68 AREA(AC.) = 17.6  
\* SUMMED DATA: FLOW(CFS) = 94.33 TOTAL AREA(ACRES) = 71.8

\*\* PEAK FLOW RATE TABLE \*\*

STREAM NUMBER	Q (CFS)	Tc (MIN.)	Intensity (INCH/HR)	Fp(Fm) (INCH/HR)	Ap	Ae (ACRES)	HEADWATER NODE	SOURCE FLOW
1	75.65	24.03	1.651	0.38( 0.08)	0.21	53.5	100.00	18.7
2	74.73	25.12	1.610	0.38( 0.08)	0.20	54.2	105.10	38.4

END OF RATIONAL METHOD ANALYSIS

\*\*\*\*\*  
RATIONAL METHOD HYDROLOGY COMPUTER PROGRAM PACKAGE  
(Reference: 1986 ORANGE COUNTY HYDROLOGY CRITERION)  
(c) Copyright 1983-2012 Advanced Engineering Software (aes)  
Ver. 19.0 Release Date: 06/01/2012 License ID 1286

Analysis prepared by:

Psomas

\*\*\*\*\* DESCRIPTION OF STUDY \*\*\*\*\*  
\* STANTON TOWN CENTER SPECIFIC PLAN UPDATE - EXISTING CONDITION \*  
\* WATERSHED F - 10 YR STORM EVENT - AMC II \*  
\* SAB \*  
\*\*\*\*\*

FILE NAME: STCEXF10.DAT  
TIME/DATE OF STUDY: 14:03 10/01/2021

=====

USER SPECIFIED HYDROLOGY AND HYDRAULIC MODEL INFORMATION:

=====

--\*TIME-OF-CONCENTRATION MODEL\*--

USER SPECIFIED STORM EVENT(YEAR) = 10.00  
SPECIFIED MINIMUM PIPE SIZE(INCH) = 18.00  
SPECIFIED PERCENT OF GRADIENTS(DECIMAL) TO USE FOR FRICTION SLOPE = 0.90  
\*DATA BANK RAINFALL USED\*  
\*ANTECEDENT MOISTURE CONDITION (AMC) II ASSUMED FOR RATIONAL METHOD\*

\*USER-DEFINED STREET-SECTIONS FOR COUPLED PIPEFLOW AND STREETFLOW MODEL\*

NO.	HALF- WIDTH (FT)	CROWN TO CROSSFALL (FT)	STREET-CROSSFALL: IN- / OUT- / PARK- SIDE / SIDE / WAY	CURB HEIGHT (FT)	GUTTER-GEOMETRIES: WIDTH LIP HIKE (FT) (FT) (FT)	MANNING FACTOR (n)
1	30.0	20.0	0.018/0.018/0.020	0.67	2.00 0.0312 0.167	0.0150

GLOBAL STREET FLOW-DEPTH CONSTRAINTS:

1. Relative Flow-Depth = 0.00 FEET  
as (Maximum Allowable Street Flow Depth) - (Top-of-Curb)
2. (Depth)\*(Velocity) Constraint = 6.0 (FT\*FT/S)

\*SIZE PIPE WITH A FLOW CAPACITY GREATER THAN  
OR EQUAL TO THE UPSTREAM TRIBUTARY PIPE.\*

\*USER-SPECIFIED MINIMUM TOPOGRAPHIC SLOPE ADJUSTMENT NOT SELECTED

\*\*\*\*\*  
FLOW PROCESS FROM NODE 600.00 TO NODE 601.00 IS CODE = 21  
-----

>>>>RATIONAL METHOD INITIAL SUBAREA ANALYSIS<<<<  
>>USE TIME-OF-CONCENTRATION NOMOGRAPH FOR INITIAL SUBAREA<<

=====

INITIAL SUBAREA FLOW-LENGTH(FEET) = 278.00  
ELEVATION DATA: UPSTREAM(FEET) = 69.00 DOWNSTREAM(FEET) = 68.00

$T_c = K * [(LENGTH ** 3.00) / (ELEVATION CHANGE)] ** 0.20$   
 SUBAREA ANALYSIS USED MINIMUM  $T_c$  (MIN.) = 8.898  
 \* 10 YEAR RAINFALL INTENSITY (INCH/HR) = 2.918  
 SUBAREA  $T_c$  AND LOSS RATE DATA (AMC II):  

DEVELOPMENT TYPE/ LAND USE	SCS SOIL GROUP	AREA (ACRES)	$F_p$ (INCH/HR)	$A_p$ (DECIMAL)	SCS CN	$T_c$ (MIN.)
COMMERCIAL	A	0.10	0.40	0.100	32	8.90
NATURAL POOR COVER "BARREN"	A	0.60	0.40	1.000	78	15.37

 SUBAREA AVERAGE PERVIOUS LOSS RATE,  $F_p$  (INCH/HR) = 0.40  
 SUBAREA AVERAGE PERVIOUS AREA FRACTION,  $A_p$  = 0.871  
 SUBAREA RUNOFF (CFS) = 1.62  
 TOTAL AREA (ACRES) = 0.70 PEAK FLOW RATE (CFS) = 1.62

\*\*\*\*\*  
 FLOW PROCESS FROM NODE 601.00 TO NODE 602.00 IS CODE = 51  
 -----

>>>>COMPUTE TRAPEZOIDAL CHANNEL FLOW<<<<  
 >>>>TRAVELTIME THRU SUBAREA (EXISTING ELEMENT)<<<<

=====  
 CHANNEL LENGTH THRU SUBAREA (FEET) = 200.00  
 REPRESENTATIVE CHANNEL SLOPE = 0.0020  
 CHANNEL BASE (FEET) = 5.00 "Z" FACTOR = 3.000  
 MANNING'S FACTOR = 0.030 MAXIMUM DEPTH (FEET) = 3.00  
 \* 10 YEAR RAINFALL INTENSITY (INCH/HR) = 2.448  
 SUBAREA LOSS RATE DATA (AMC II):  

DEVELOPMENT TYPE/ LAND USE	SCS SOIL GROUP	AREA (ACRES)	$F_p$ (INCH/HR)	$A_p$ (DECIMAL)	SCS CN
COMMERCIAL	A	0.30	0.40	0.100	32
NATURAL POOR COVER "BARREN"	A	0.20	0.40	1.000	78
COMMERCIAL	B	0.10	0.30	0.100	56
NATURAL POOR COVER "BARREN"	B	0.30	0.30	1.000	86

 SUBAREA AVERAGE PERVIOUS LOSS RATE,  $F_p$  (INCH/HR) = 0.34  
 SUBAREA AVERAGE PERVIOUS AREA FRACTION,  $A_p$  = 0.600  
 TRAVEL TIME COMPUTED USING ESTIMATED FLOW (CFS) = 2.53  
 TRAVEL TIME THRU SUBAREA BASED ON VELOCITY (FEET/SEC.) = 1.05  
 AVERAGE FLOW DEPTH (FEET) = 0.39 TRAVEL TIME (MIN.) = 3.19  
 $T_c$  (MIN.) = 12.09  
 SUBAREA AREA (ACRES) = 0.90 SUBAREA RUNOFF (CFS) = 1.82  
 EFFECTIVE AREA (ACRES) = 1.60 AREA-AVERAGED  $F_m$  (INCH/HR) = 0.27  
 AREA-AVERAGED  $F_p$  (INCH/HR) = 0.37 AREA-AVERAGED  $A_p$  = 0.72  
 TOTAL AREA (ACRES) = 1.6 PEAK FLOW RATE (CFS) = 3.14

END OF SUBAREA CHANNEL FLOW HYDRAULICS:  
 DEPTH (FEET) = 0.45 FLOW VELOCITY (FEET/SEC.) = 1.11  
 LONGEST FLOWPATH FROM NODE 600.00 TO NODE 602.00 = 478.00 FEET.

\*\*\*\*\*  
 FLOW PROCESS FROM NODE 602.00 TO NODE 603.00 IS CODE = 51  
 -----

>>>>COMPUTE TRAPEZOIDAL CHANNEL FLOW<<<<  
 >>>>TRAVELTIME THRU SUBAREA (EXISTING ELEMENT)<<<<

=====

CHANNEL LENGTH THRU SUBAREA (FEET) = 288.00  
 REPRESENTATIVE CHANNEL SLOPE = 0.0020  
 CHANNEL BASE (FEET) = 5.00 "Z" FACTOR = 3.000  
 MANNING'S FACTOR = 0.030 MAXIMUM DEPTH (FEET) = 3.00  
 \* 10 YEAR RAINFALL INTENSITY (INCH/HR) = 2.086  
 SUBAREA LOSS RATE DATA (AMC II):  

DEVELOPMENT TYPE/ LAND USE	SCS SOIL GROUP	AREA (ACRES)	Fp (INCH/HR)	Ap (DECIMAL)	SCS CN
COMMERCIAL	A	0.30	0.40	0.100	32
COMMERCIAL	B	0.60	0.30	0.100	56
NATURAL POOR COVER "BARREN"	B	0.40	0.30	1.000	86

 SUBAREA AVERAGE PERVIOUS LOSS RATE, Fp (INCH/HR) = 0.31  
 SUBAREA AVERAGE PERVIOUS AREA FRACTION, Ap = 0.377  
 TRAVEL TIME COMPUTED USING ESTIMATED FLOW (CFS) = 4.29  
 TRAVEL TIME THRU SUBAREA BASED ON VELOCITY (FEET/SEC.) = 1.23  
 AVERAGE FLOW DEPTH (FEET) = 0.53 TRAVEL TIME (MIN.) = 3.90  
 Tc (MIN.) = 15.99  
 SUBAREA AREA (ACRES) = 1.30 SUBAREA RUNOFF (CFS) = 2.31  
 EFFECTIVE AREA (ACRES) = 2.90 AREA-AVERAGED Fm (INCH/HR) = 0.20  
 AREA-AVERAGED Fp (INCH/HR) = 0.35 AREA-AVERAGED Ap = 0.57  
 TOTAL AREA (ACRES) = 2.9 PEAK FLOW RATE (CFS) = 4.92  
  
 END OF SUBAREA CHANNEL FLOW HYDRAULICS:  
 DEPTH (FEET) = 0.57 FLOW VELOCITY (FEET/SEC.) = 1.29  
 LONGEST FLOWPATH FROM NODE 600.00 TO NODE 603.00 = 766.00 FEET.

\*\*\*\*\*

FLOW PROCESS FROM NODE 603.00 TO NODE 603.00 IS CODE = 81

>>>> ADDITION OF SUBAREA TO MAINLINE PEAK FLOW <<<<

MAINLINE Tc (MIN.) = 15.99  
 \* 10 YEAR RAINFALL INTENSITY (INCH/HR) = 2.086  
 SUBAREA LOSS RATE DATA (AMC II):  

DEVELOPMENT TYPE/ LAND USE	SCS SOIL GROUP	AREA (ACRES)	Fp (INCH/HR)	Ap (DECIMAL)	SCS CN
COMMERCIAL	B	12.90	0.30	0.100	56

 SUBAREA AVERAGE PERVIOUS LOSS RATE, Fp (INCH/HR) = 0.30  
 SUBAREA AVERAGE PERVIOUS AREA FRACTION, Ap = 0.100  
 SUBAREA AREA (ACRES) = 12.90 SUBAREA RUNOFF (CFS) = 23.87  
 EFFECTIVE AREA (ACRES) = 15.80 AREA-AVERAGED Fm (INCH/HR) = 0.06  
 AREA-AVERAGED Fp (INCH/HR) = 0.33 AREA-AVERAGED Ap = 0.19  
 TOTAL AREA (ACRES) = 15.8 PEAK FLOW RATE (CFS) = 28.79

\*\*\*\*\*

FLOW PROCESS FROM NODE 603.00 TO NODE 604.00 IS CODE = 31

>>>> COMPUTE PIPE-FLOW TRAVEL TIME THRU SUBAREA <<<<

>>>> USING COMPUTER-ESTIMATED PIPESIZE (NON-PRESSURE FLOW) <<<<

REPRESENTATIVE SLOPE = 0.0020  
 FLOW LENGTH (FEET) = 190.00 MANNING'S N = 0.013  
 DEPTH OF FLOW IN 39.0 INCH PIPE IS 26.9 INCHES  
 PIPE-FLOW VELOCITY (FEET/SEC.) = 4.71  
 ESTIMATED PIPE DIAMETER (INCH) = 39.00 NUMBER OF PIPES = 1



PIPE-FLOW(CFS) = 28.79  
PIPE TRAVEL TIME(MIN.) = 0.67 Tc(MIN.) = 16.66  
LONGEST FLOWPATH FROM NODE 600.00 TO NODE 604.00 = 956.00 FEET.

\*\*\*\*\*

FLOW PROCESS FROM NODE 604.00 TO NODE 604.00 IS CODE = 81

-----  
>>>>ADDITION OF SUBAREA TO MAINLINE PEAK FLOW<<<<

=====

MAINLINE Tc(MIN.) = 16.66  
\* 10 YEAR RAINFALL INTENSITY(INCH/HR) = 2.037  
SUBAREA LOSS RATE DATA(AMC II):

DEVELOPMENT TYPE/ LAND USE	SCS SOIL GROUP	AREA (ACRES)	Fp (INCH/HR)	Ap (DECIMAL)	SCS CN
COMMERCIAL	A	2.90	0.40	0.100	32
COMMERCIAL	B	1.20	0.30	0.100	56

SUBAREA AVERAGE PERVIOUS LOSS RATE, Fp(INCH/HR) = 0.37  
SUBAREA AVERAGE PERVIOUS AREA FRACTION, Ap = 0.100  
SUBAREA AREA(ACRES) = 4.10 SUBAREA RUNOFF(CFS) = 7.38  
EFFECTIVE AREA(ACRES) = 19.90 AREA-AVERAGED Fm(INCH/HR) = 0.06  
AREA-AVERAGED Fp(INCH/HR) = 0.33 AREA-AVERAGED Ap = 0.17  
TOTAL AREA(ACRES) = 19.9 PEAK FLOW RATE(CFS) = 35.48

\*\*\*\*\*

FLOW PROCESS FROM NODE 604.00 TO NODE 605.00 IS CODE = 31

-----  
>>>>COMPUTE PIPE-FLOW TRAVEL TIME THRU SUBAREA<<<<

>>>>USING COMPUTER-ESTIMATED PIPESIZE (NON-PRESSURE FLOW)<<<<

=====

REPRESENTATIVE SLOPE = 0.0020  
FLOW LENGTH(FEET) = 335.00 MANNING'S N = 0.013  
DEPTH OF FLOW IN 42.0 INCH PIPE IS 29.2 INCHES  
PIPE-FLOW VELOCITY(FEET/SEC.) = 4.96  
ESTIMATED PIPE DIAMETER(INCH) = 42.00 NUMBER OF PIPES = 1  
PIPE-FLOW(CFS) = 35.48  
PIPE TRAVEL TIME(MIN.) = 1.13 Tc(MIN.) = 17.78  
LONGEST FLOWPATH FROM NODE 600.00 TO NODE 605.00 = 1291.00 FEET.

\*\*\*\*\*

FLOW PROCESS FROM NODE 605.00 TO NODE 605.00 IS CODE = 81

-----  
>>>>ADDITION OF SUBAREA TO MAINLINE PEAK FLOW<<<<

=====

MAINLINE Tc(MIN.) = 17.78  
\* 10 YEAR RAINFALL INTENSITY(INCH/HR) = 1.962  
SUBAREA LOSS RATE DATA(AMC II):

DEVELOPMENT TYPE/ LAND USE	SCS SOIL GROUP	AREA (ACRES)	Fp (INCH/HR)	Ap (DECIMAL)	SCS CN
COMMERCIAL	B	3.40	0.30	0.100	56
RESIDENTIAL "5-7 DWELLINGS/ACRE"	B	0.50	0.30	0.500	56
NATURAL POOR COVER "BARREN"	B	1.60	0.30	1.000	86

SUBAREA AVERAGE PERVIOUS LOSS RATE, Fp(INCH/HR) = 0.30  
SUBAREA AVERAGE PERVIOUS AREA FRACTION, Ap = 0.398  
SUBAREA AREA(ACRES) = 5.50 SUBAREA RUNOFF(CFS) = 9.12

EFFECTIVE AREA(ACRES) = 25.40 AREA-AVERAGED Fm(INCH/HR) = 0.07  
 AREA-AVERAGED Fp(INCH/HR) = 0.32 AREA-AVERAGED Ap = 0.22  
 TOTAL AREA(ACRES) = 25.4 PEAK FLOW RATE(CFS) = 43.26

\*\*\*\*\*  
 FLOW PROCESS FROM NODE 605.00 TO NODE 606.00 IS CODE = 41  
 -----

>>>>COMPUTE PIPE-FLOW TRAVEL TIME THRU SUBAREA<<<<  
 >>>>USING USER-SPECIFIED PIPESIZE (EXISTING ELEMENT)<<<<

=====

REPRESENTATIVE SLOPE = 0.0020  
 FLOW LENGTH(FEET) = 568.00 MANNING'S N = 0.013  
 ASSUME FULL-FLOWING PIPELINE  
 PIPE-FLOW VELOCITY(FEET/SEC.) = 6.12  
 PIPE FLOW VELOCITY = (TOTAL FLOW)/(PIPE CROSS SECTION AREA)  
 GIVEN PIPE DIAMETER(INCH) = 36.00 NUMBER OF PIPES = 1  
 PIPE-FLOW(CFS) = 43.26  
 PIPE TRAVEL TIME(MIN.) = 1.55 Tc(MIN.) = 19.33  
 LONGEST FLOWPATH FROM NODE 600.00 TO NODE 606.00 = 1859.00 FEET.

\*\*\*\*\*  
 FLOW PROCESS FROM NODE 606.00 TO NODE 606.00 IS CODE = 81  
 -----

>>>>ADDITION OF SUBAREA TO MAINLINE PEAK FLOW<<<<

=====

MAINLINE Tc(MIN.) = 19.33  
 \* 10 YEAR RAINFALL INTENSITY(INCH/HR) = 1.871  
 SUBAREA LOSS RATE DATA(AMC II):

DEVELOPMENT TYPE/ LAND USE	SCS SOIL GROUP	AREA (ACRES)	Fp (INCH/HR)	Ap (DECIMAL)	SCS CN
COMMERCIAL	A	5.30	0.40	0.100	32
COMMERCIAL	B	0.80	0.30	0.100	56
RESIDENTIAL					
"5-7 DWELLINGS/ACRE"	A	0.40	0.40	0.500	32
RESIDENTIAL					
"5-7 DWELLINGS/ACRE"	B	0.10	0.30	0.500	56

SUBAREA AVERAGE PERVIOUS LOSS RATE, Fp(INCH/HR) = 0.38  
 SUBAREA AVERAGE PERVIOUS AREA FRACTION, Ap = 0.130  
 SUBAREA AREA(ACRES) = 6.60 SUBAREA RUNOFF(CFS) = 10.81  
 EFFECTIVE AREA(ACRES) = 32.00 AREA-AVERAGED Fm(INCH/HR) = 0.07  
 AREA-AVERAGED Fp(INCH/HR) = 0.33 AREA-AVERAGED Ap = 0.20  
 TOTAL AREA(ACRES) = 32.0 PEAK FLOW RATE(CFS) = 51.98

=====

END OF STUDY SUMMARY:

TOTAL AREA(ACRES) = 32.0 TC(MIN.) = 19.33  
 EFFECTIVE AREA(ACRES) = 32.00 AREA-AVERAGED Fm(INCH/HR) = 0.07  
 AREA-AVERAGED Fp(INCH/HR) = 0.33 AREA-AVERAGED Ap = 0.200  
 PEAK FLOW RATE(CFS) = 51.98

=====

END OF RATIONAL METHOD ANALYSIS

\*\*\*\*\*

RATIONAL METHOD HYDROLOGY COMPUTER PROGRAM PACKAGE  
(Reference: 1986 ORANGE COUNTY HYDROLOGY CRITERION)  
(c) Copyright 1983-2012 Advanced Engineering Software (aes)  
Ver. 19.0 Release Date: 06/01/2012 License ID 1286

Analysis prepared by:

Psomas

\*\*\*\*\* DESCRIPTION OF STUDY \*\*\*\*\*  
\* STANTON TOWN CENTER - SPECIFIC PLAN UPDATE - EXISTING CONDITION \*  
\* WATERSHED G - 10-YEAR STORM - AMC II \*  
\* SAB \*  
\*\*\*\*\*

FILE NAME: STCEXG10.DAT  
TIME/DATE OF STUDY: 14:50 10/01/2021

=====

USER SPECIFIED HYDROLOGY AND HYDRAULIC MODEL INFORMATION:

=====

--\*TIME-OF-CONCENTRATION MODEL\*--

USER SPECIFIED STORM EVENT (YEAR) = 10.00  
SPECIFIED MINIMUM PIPE SIZE (INCH) = 18.00  
SPECIFIED PERCENT OF GRADIENTS (DECIMAL) TO USE FOR FRICTION SLOPE = 0.90  
\*DATA BANK RAINFALL USED\*  
\*ANTECEDENT MOISTURE CONDITION (AMC) II ASSUMED FOR RATIONAL METHOD\*

*USER-DEFINED STREET-SECTIONS FOR COUPLED PIPEFLOW AND STREETFLOW MODEL*									
	HALF- WIDTH	CROWN TO CROSSFALL	STREET-CROSSFALL: IN- / OUT- / PARK- SIDE / SIDE / WAY	CURB HEIGHT (FT)	GUTTER-GEOMETRIES: WIDTH (FT)	LIP (FT)	HIKE (FT)	MANNING FACTOR (n)	
NO.	(FT)	(FT)							
1	30.0	20.0	0.018/0.018/0.020	0.67	2.00	0.0312	0.167	0.0150	

GLOBAL STREET FLOW-DEPTH CONSTRAINTS:

1. Relative Flow-Depth = 0.00 FEET  
as (Maximum Allowable Street Flow Depth) - (Top-of-Curb)  
2. (Depth)\*(Velocity) Constraint = 6.0 (FT\*FT/S)  
\*SIZE PIPE WITH A FLOW CAPACITY GREATER THAN  
OR EQUAL TO THE UPSTREAM TRIBUTARY PIPE.\*  
\*USER-SPECIFIED MINIMUM TOPOGRAPHIC SLOPE ADJUSTMENT NOT SELECTED

\*\*\*\*\*

FLOW PROCESS FROM NODE 700.00 TO NODE 701.00 IS CODE = 21

-----

>>>>>RATIONAL METHOD INITIAL SUBAREA ANALYSIS<<<<<  
>>USE TIME-OF-CONCENTRATION NOMOGRAPH FOR INITIAL SUBAREA<<

=====

INITIAL SUBAREA FLOW-LENGTH (FEET) = 320.00  
ELEVATION DATA: UPSTREAM (FEET) = 70.00 DOWNSTREAM (FEET) = 68.50

$T_c = K * [(LENGTH ** 3.00) / (ELEVATION CHANGE)] ** 0.20$   
 SUBAREA ANALYSIS USED MINIMUM  $T_c$  (MIN.) = 8.928  
 \* 10 YEAR RAINFALL INTENSITY (INCH/HR) = 2.912  
 SUBAREA  $T_c$  AND LOSS RATE DATA (AMC II):  

DEVELOPMENT TYPE/ LAND USE	SCS SOIL GROUP	AREA (ACRES)	$F_p$ (INCH/HR)	$A_p$ (DECIMAL)	SCS CN	$T_c$ (MIN.)
COMMERCIAL	A	0.90	0.40	0.100	32	8.93

 SUBAREA AVERAGE PERVIOUS LOSS RATE,  $F_p$  (INCH/HR) = 0.40  
 SUBAREA AVERAGE PERVIOUS AREA FRACTION,  $A_p$  = 0.100  
 SUBAREA RUNOFF (CFS) = 2.33  
 TOTAL AREA (ACRES) = 0.90 PEAK FLOW RATE (CFS) = 2.33

\*\*\*\*\*  
 FLOW PROCESS FROM NODE 701.00 TO NODE 702.00 IS CODE = 31

>>>>> COMPUTE PIPE-FLOW TRAVEL TIME THRU SUBAREA <<<<<  
 >>>>> USING COMPUTER-ESTIMATED PIPESIZE (NON-PRESSURE FLOW) <<<<<  
 =====  
 REPRESENTATIVE SLOPE = 0.0020  
 FLOW LENGTH (FEET) = 172.00 MANNING'S N = 0.013  
 ESTIMATED PIPE DIAMETER (INCH) INCREASED TO 18.000  
 DEPTH OF FLOW IN 18.0 INCH PIPE IS 9.2 INCHES  
 PIPE-FLOW VELOCITY (FEET/SEC.) = 2.55  
 ESTIMATED PIPE DIAMETER (INCH) = 18.00 NUMBER OF PIPES = 1  
 PIPE-FLOW (CFS) = 2.33  
 PIPE TRAVEL TIME (MIN.) = 1.12  $T_c$  (MIN.) = 10.05  
 LONGEST FLOWPATH FROM NODE 700.00 TO NODE 702.00 = 492.00 FEET.

\*\*\*\*\*  
 FLOW PROCESS FROM NODE 702.00 TO NODE 702.00 IS CODE = 81

>>>>> ADDITION OF SUBAREA TO MAINLINE PEAK FLOW <<<<<  
 =====  
 MAINLINE  $T_c$  (MIN.) = 10.05  
 \* 10 YEAR RAINFALL INTENSITY (INCH/HR) = 2.721  
 SUBAREA LOSS RATE DATA (AMC II):  

DEVELOPMENT TYPE/ LAND USE	SCS SOIL GROUP	AREA (ACRES)	$F_p$ (INCH/HR)	$A_p$ (DECIMAL)	SCS CN
COMMERCIAL	A	1.00	0.40	0.100	32
RESIDENTIAL					
"5-7 DWELLINGS/ACRE"	A	0.30	0.40	0.500	32
NATURAL POOR COVER					
"BARREN"	A	0.10	0.40	1.000	78

 SUBAREA AVERAGE PERVIOUS LOSS RATE,  $F_p$  (INCH/HR) = 0.40  
 SUBAREA AVERAGE PERVIOUS AREA FRACTION,  $A_p$  = 0.250  
 SUBAREA AREA (ACRES) = 1.40 SUBAREA RUNOFF (CFS) = 3.30  
 EFFECTIVE AREA (ACRES) = 2.30 AREA-AVERAGED  $F_m$  (INCH/HR) = 0.08  
 AREA-AVERAGED  $F_p$  (INCH/HR) = 0.40 AREA-AVERAGED  $A_p$  = 0.19  
 TOTAL AREA (ACRES) = 2.3 PEAK FLOW RATE (CFS) = 5.47

\*\*\*\*\*  
 FLOW PROCESS FROM NODE 702.00 TO NODE 703.00 IS CODE = 31

>>>>> COMPUTE PIPE-FLOW TRAVEL TIME THRU SUBAREA <<<<<  
 >>>>> USING COMPUTER-ESTIMATED PIPESIZE (NON-PRESSURE FLOW) <<<<<  
 =====  
 REPRESENTATIVE SLOPE = 0.0030

FLOW LENGTH (FEET) = 292.00 MANNING'S N = 0.013  
 DEPTH OF FLOW IN 21.0 INCH PIPE IS 12.5 INCHES  
 PIPE-FLOW VELOCITY (FEET/SEC.) = 3.66  
 ESTIMATED PIPE DIAMETER (INCH) = 21.00 NUMBER OF PIPES = 1  
 PIPE-FLOW (CFS) = 5.47  
 PIPE TRAVEL TIME (MIN.) = 1.33 Tc (MIN.) = 11.38  
 LONGEST FLOWPATH FROM NODE 700.00 TO NODE 703.00 = 784.00 FEET.

\*\*\*\*\*  
 FLOW PROCESS FROM NODE 703.00 TO NODE 703.00 IS CODE = 81  
 -----

>>>>ADDITION OF SUBAREA TO MAINLINE PEAK FLOW<<<<

=====

MAINLINE Tc (MIN.) = 11.38  
 \* 10 YEAR RAINFALL INTENSITY (INCH/HR) = 2.534  
 SUBAREA LOSS RATE DATA (AMC II):  
 DEVELOPMENT TYPE/ SCS SOIL AREA Fp Ap SCS  
 LAND USE GROUP (ACRES) (INCH/HR) (DECIMAL) CN  
 COMMERCIAL A 3.00 0.40 0.100 32  
 NATURAL POOR COVER  
 "BARREN" A 0.20 0.40 1.000 78  
 SUBAREA AVERAGE PERVIOUS LOSS RATE, Fp (INCH/HR) = 0.40  
 SUBAREA AVERAGE PERVIOUS AREA FRACTION, Ap = 0.156  
 SUBAREA AREA (ACRES) = 3.20 SUBAREA RUNOFF (CFS) = 7.12  
 EFFECTIVE AREA (ACRES) = 5.50 AREA-AVERAGED Fm (INCH/HR) = 0.07  
 AREA-AVERAGED Fp (INCH/HR) = 0.40 AREA-AVERAGED Ap = 0.17  
 TOTAL AREA (ACRES) = 5.5 PEAK FLOW RATE (CFS) = 12.20

\*\*\*\*\*  
 FLOW PROCESS FROM NODE 703.00 TO NODE 704.00 IS CODE = 31  
 -----

>>>>COMPUTE PIPE-FLOW TRAVEL TIME THRU SUBAREA<<<<  
 >>>>USING COMPUTER-ESTIMATED PIPESIZE (NON-PRESSURE FLOW)<<<<

=====

REPRESENTATIVE SLOPE = 0.0030  
 FLOW LENGTH (FEET) = 122.00 MANNING'S N = 0.013  
 DEPTH OF FLOW IN 27.0 INCH PIPE IS 17.6 INCHES  
 PIPE-FLOW VELOCITY (FEET/SEC.) = 4.45  
 ESTIMATED PIPE DIAMETER (INCH) = 27.00 NUMBER OF PIPES = 1  
 PIPE-FLOW (CFS) = 12.20  
 PIPE TRAVEL TIME (MIN.) = 0.46 Tc (MIN.) = 11.84  
 LONGEST FLOWPATH FROM NODE 700.00 TO NODE 704.00 = 906.00 FEET.

\*\*\*\*\*  
 FLOW PROCESS FROM NODE 704.00 TO NODE 704.00 IS CODE = 81  
 -----

>>>>ADDITION OF SUBAREA TO MAINLINE PEAK FLOW<<<<

=====

MAINLINE Tc (MIN.) = 11.84  
 \* 10 YEAR RAINFALL INTENSITY (INCH/HR) = 2.477  
 SUBAREA LOSS RATE DATA (AMC II):  
 DEVELOPMENT TYPE/ SCS SOIL AREA Fp Ap SCS  
 LAND USE GROUP (ACRES) (INCH/HR) (DECIMAL) CN  
 COMMERCIAL A 0.80 0.40 0.100 32  
 COMMERCIAL B 7.40 0.30 0.100 56  
 SUBAREA AVERAGE PERVIOUS LOSS RATE, Fp (INCH/HR) = 0.31  
 SUBAREA AVERAGE PERVIOUS AREA FRACTION, Ap = 0.100

SUBAREA AREA (ACRES) = 8.20 SUBAREA RUNOFF (CFS) = 18.05  
EFFECTIVE AREA (ACRES) = 13.70 AREA-AVERAGED Fm (INCH/HR) = 0.05  
AREA-AVERAGED Fp (INCH/HR) = 0.36 AREA-AVERAGED Ap = 0.13  
TOTAL AREA (ACRES) = 13.7 PEAK FLOW RATE (CFS) = 29.98

\*\*\*\*\*

FLOW PROCESS FROM NODE 704.00 TO NODE 705.00 IS CODE = 31

-----  
>>>>>COMPUTE PIPE-FLOW TRAVEL TIME THRU SUBAREA<<<<<

>>>>>USING COMPUTER-ESTIMATED PIPESIZE (NON-PRESSURE FLOW)<<<<<

=====

REPRESENTATIVE SLOPE = 0.0020

FLOW LENGTH (FEET) = 840.00 MANNING'S N = 0.013

DEPTH OF FLOW IN 39.0 INCH PIPE IS 27.8 INCHES

PIPE-FLOW VELOCITY (FEET/SEC.) = 4.74

ESTIMATED PIPE DIAMETER (INCH) = 39.00 NUMBER OF PIPES = 1

PIPE-FLOW (CFS) = 29.98

PIPE TRAVEL TIME (MIN.) = 2.95 Tc (MIN.) = 14.79

LONGEST FLOWPATH FROM NODE 700.00 TO NODE 705.00 = 1746.00 FEET.

=====

END OF STUDY SUMMARY:

TOTAL AREA (ACRES) = 13.7 TC (MIN.) = 14.79

EFFECTIVE AREA (ACRES) = 13.70 AREA-AVERAGED Fm (INCH/HR) = 0.05

AREA-AVERAGED Fp (INCH/HR) = 0.36 AREA-AVERAGED Ap = 0.128

PEAK FLOW RATE (CFS) = 29.98

=====

END OF RATIONAL METHOD ANALYSIS

\*\*\*\*\*

RATIONAL METHOD HYDROLOGY COMPUTER PROGRAM PACKAGE  
(Reference: 1986 ORANGE COUNTY HYDROLOGY CRITERION)  
(c) Copyright 1983-2012 Advanced Engineering Software (aes)  
Ver. 19.0 Release Date: 06/01/2012 License ID 1286

Analysis prepared by:

Psomas

\*\*\*\*\* DESCRIPTION OF STUDY \*\*\*\*\*  
\* STANTON TOWN CENTER - SPECIFIC PLAN UPDATE - EXISTING CONDITION \*  
\* WATERSHED H - 10-YEAR STORM EVENT - AMC II \*  
\* SAB \*  
\*\*\*\*\*

FILE NAME: STCEXH10.DAT  
TIME/DATE OF STUDY: 17:20 10/04/2021

=====

USER SPECIFIED HYDROLOGY AND HYDRAULIC MODEL INFORMATION:

=====

--\*TIME-OF-CONCENTRATION MODEL\*--

USER SPECIFIED STORM EVENT (YEAR) = 10.00  
SPECIFIED MINIMUM PIPE SIZE (INCH) = 18.00  
SPECIFIED PERCENT OF GRADIENTS (DECIMAL) TO USE FOR FRICTION SLOPE = 0.90  
\*DATA BANK RAINFALL USED\*  
\*ANTECEDENT MOISTURE CONDITION (AMC) II ASSUMED FOR RATIONAL METHOD\*

\*USER-DEFINED STREET-SECTIONS FOR COUPLED PIPEFLOW AND STREETFLOW MODEL\*

NO.	HALF- WIDTH (FT)	CROWN TO CROSSFALL (FT)	STREET-CROSSFALL: IN- / OUT- / PARK- SIDE / SIDE / WAY	CURB HEIGHT (FT)	GUTTER-GEOMETRIES: WIDTH LIP HIKE (FT) (FT) (FT)	MANNING FACTOR (n)
1	30.0	20.0	0.018/0.018/0.020	0.67	2.00 0.0312 0.167	0.0150

=====

GLOBAL STREET FLOW-DEPTH CONSTRAINTS:

1. Relative Flow-Depth = 0.00 FEET  
as (Maximum Allowable Street Flow Depth) - (Top-of-Curb)  
2. (Depth)\*(Velocity) Constraint = 6.0 (FT\*FT/S)  
\*SIZE PIPE WITH A FLOW CAPACITY GREATER THAN  
OR EQUAL TO THE UPSTREAM TRIBUTARY PIPE.\*  
\*USER-SPECIFIED MINIMUM TOPOGRAPHIC SLOPE ADJUSTMENT NOT SELECTED

\*\*\*\*\*

FLOW PROCESS FROM NODE 800.00 TO NODE 801.00 IS CODE = 21

-----

>>>>>RATIONAL METHOD INITIAL SUBAREA ANALYSIS<<<<<  
>>USE TIME-OF-CONCENTRATION NOMOGRAPH FOR INITIAL SUBAREA<<

=====

INITIAL SUBAREA FLOW-LENGTH (FEET) = 364.00  
ELEVATION DATA: UPSTREAM (FEET) = 74.50 DOWNSTREAM (FEET) = 73.50

$T_c = K * [(LENGTH ** 3.00) / (ELEVATION CHANGE)] ** 0.20$   
 SUBAREA ANALYSIS USED MINIMUM  $T_c$  (MIN.) = 10.460  
 \* 10 YEAR RAINFALL INTENSITY (INCH/HR) = 2.659  
 SUBAREA  $T_c$  AND LOSS RATE DATA (AMC II):  

DEVELOPMENT TYPE/ LAND USE	SCS SOIL GROUP	AREA (ACRES)	$F_p$ (INCH/HR)	$A_p$ (DECIMAL)	SCS CN	$T_c$ (MIN.)
COMMERCIAL	A	1.60	0.40	0.100	32	10.46
COMMERCIAL	B	0.10	0.30	0.100	56	10.46

 SUBAREA AVERAGE PERVIOUS LOSS RATE,  $F_p$  (INCH/HR) = 0.39  
 SUBAREA AVERAGE PERVIOUS AREA FRACTION,  $A_p$  = 0.100  
 SUBAREA RUNOFF (CFS) = 4.01  
 TOTAL AREA (ACRES) = 1.70 PEAK FLOW RATE (CFS) = 4.01

\*\*\*\*\*

FLOW PROCESS FROM NODE 801.00 TO NODE 802.00 IS CODE = 61

>>>>> COMPUTE STREET FLOW TRAVEL TIME THRU SUBAREA <<<<<  
 >>>>> (STANDARD CURB SECTION USED) <<<<<

REPRESENTATIVE SLOPE = 0.0020  
 STREET LENGTH (FEET) = 542.00 CURB HEIGHT (INCHES) = 8.0  
 STREET HALFWIDTH (FEET) = 32.00

DISTANCE FROM CROWN TO CROSSFALL GRADEBREAK (FEET) = 18.00  
 INSIDE STREET CROSSFALL (DECIMAL) = 0.017  
 OUTSIDE STREET CROSSFALL (DECIMAL) = 0.020

SPECIFIED NUMBER OF HALFSTREETS CARRYING RUNOFF = 1  
 STREET PARKWAY CROSSFALL (DECIMAL) = 0.020  
 Manning's FRICTION FACTOR for Streetflow Section (curb-to-curb) = 0.0150  
 Manning's FRICTION FACTOR for Back-of-Walk Flow Section = 0.0200

\*\*TRAVEL TIME COMPUTED USING ESTIMATED FLOW (CFS) = 7.60  
 STREETFLOW MODEL RESULTS USING ESTIMATED FLOW:  
 STREET FLOW DEPTH (FEET) = 0.59  
 HALFSTREET FLOOD WIDTH (FEET) = 22.75  
 AVERAGE FLOW VELOCITY (FEET/SEC.) = 1.56  
 PRODUCT OF DEPTH & VELOCITY (FT\*FT/SEC.) = 0.91  
 STREET FLOW TRAVEL TIME (MIN.) = 5.81  $T_c$  (MIN.) = 16.27  
 \* 10 YEAR RAINFALL INTENSITY (INCH/HR) = 2.065  
 SUBAREA LOSS RATE DATA (AMC II):  

DEVELOPMENT TYPE/ LAND USE	SCS SOIL GROUP	AREA (ACRES)	$F_p$ (INCH/HR)	$A_p$ (DECIMAL)	SCS CN
COMMERCIAL	A	1.50	0.40	0.100	32
COMMERCIAL	B	2.40	0.30	0.100	56

 SUBAREA AVERAGE PERVIOUS LOSS RATE,  $F_p$  (INCH/HR) = 0.34  
 SUBAREA AVERAGE PERVIOUS AREA FRACTION,  $A_p$  = 0.100  
 SUBAREA AREA (ACRES) = 3.90 SUBAREA RUNOFF (CFS) = 7.13  
 EFFECTIVE AREA (ACRES) = 5.60 AREA-AVERAGED  $F_m$  (INCH/HR) = 0.04  
 AREA-AVERAGED  $F_p$  (INCH/HR) = 0.36 AREA-AVERAGED  $A_p$  = 0.10  
 TOTAL AREA (ACRES) = 5.6 PEAK FLOW RATE (CFS) = 10.23

END OF SUBAREA STREET FLOW HYDRAULICS:  
 DEPTH (FEET) = 0.64 HALFSTREET FLOOD WIDTH (FEET) = 25.78  
 FLOW VELOCITY (FEET/SEC.) = 1.67 DEPTH\*VELOCITY (FT\*FT/SEC.) = 1.06  
 LONGEST FLOWPATH FROM NODE 800.00 TO NODE 802.00 = 906.00 FEET.



\*\*\*\*\*  
FLOW PROCESS FROM NODE 802.00 TO NODE 803.00 IS CODE = 61  
-----

>>>>COMPUTE STREET FLOW TRAVEL TIME THRU SUBAREA<<<<  
>>>>(STANDARD CURB SECTION USED)<<<<  
=====

REPRESENTATIVE SLOPE = 0.0027  
STREET LENGTH(FEET) = 918.00 CURB HEIGHT(INCHES) = 8.0  
STREET HALFWIDTH(FEET) = 32.00

DISTANCE FROM CROWN TO CROSSFALL GRADEBREAK(FEET) = 18.00  
INSIDE STREET CROSSFALL(DECIMAL) = 0.017  
OUTSIDE STREET CROSSFALL(DECIMAL) = 0.020

SPECIFIED NUMBER OF HALFSTREETS CARRYING RUNOFF = 1  
STREET PARKWAY CROSSFALL(DECIMAL) = 0.020  
Manning's FRICTION FACTOR for Streetflow Section(curbs-to-curbs) = 0.0150  
Manning's FRICTION FACTOR for Back-of-Walk Flow Section = 0.0200

\*\*TRAVEL TIME COMPUTED USING ESTIMATED FLOW(CFS) = 15.47  
STREETFLOW MODEL RESULTS USING ESTIMATED FLOW:  
STREET FLOW DEPTH(FEET) = 0.69  
HALFSTREET FLOOD WIDTH(FEET) = 29.83  
AVERAGE FLOW VELOCITY(FEET/SEC.) = 2.06  
PRODUCT OF DEPTH&VELOCITY(FT\*FT/SEC.) = 1.42  
STREET FLOW TRAVEL TIME(MIN.) = 7.43 Tc(MIN.) = 23.70  
\* 10 YEAR RAINFALL INTENSITY(INCH/HR) = 1.664

SUBAREA LOSS RATE DATA(AMC II):

DEVELOPMENT TYPE/ LAND USE	SCS SOIL GROUP	AREA (ACRES)	Fp (INCH/HR)	Ap (DECIMAL)	SCS CN
COMMERCIAL	B	7.10	0.30	0.100	56

SUBAREA AVERAGE PERVIOUS LOSS RATE, Fp(INCH/HR) = 0.30  
SUBAREA AVERAGE PERVIOUS AREA FRACTION, Ap = 0.100  
SUBAREA AREA(ACRES) = 7.10 SUBAREA RUNOFF(CFS) = 10.44  
EFFECTIVE AREA(ACRES) = 12.70 AREA-AVERAGED Fm(INCH/HR) = 0.03  
AREA-AVERAGED Fp(INCH/HR) = 0.32 AREA-AVERAGED Ap = 0.10  
TOTAL AREA(ACRES) = 12.7 PEAK FLOW RATE(CFS) = 18.65

END OF SUBAREA STREET FLOW HYDRAULICS:  
DEPTH(FEET) = 0.73 HALFSTREET FLOOD WIDTH(FEET) = 33.86  
FLOW VELOCITY(FEET/SEC.) = 2.15 DEPTH\*VELOCITY(FT\*FT/SEC.) = 1.56  
LONGEST FLOWPATH FROM NODE 800.00 TO NODE 803.00 = 1824.00 FEET.

\*\*\*\*\*  
FLOW PROCESS FROM NODE 803.00 TO NODE 804.00 IS CODE = 61  
-----

>>>>COMPUTE STREET FLOW TRAVEL TIME THRU SUBAREA<<<<  
>>>>(STANDARD CURB SECTION USED)<<<<  
=====

REPRESENTATIVE SLOPE = 0.0027  
STREET LENGTH(FEET) = 367.00 CURB HEIGHT(INCHES) = 8.0  
STREET HALFWIDTH(FEET) = 32.00

DISTANCE FROM CROWN TO CROSSFALL GRADEBREAK(FEET) = 18.00  
INSIDE STREET CROSSFALL(DECIMAL) = 0.017  
OUTSIDE STREET CROSSFALL(DECIMAL) = 0.020

SPECIFIED NUMBER OF HALFSTREETS CARRYING RUNOFF = 1  
 STREET PARKWAY CROSSFALL(DECIMAL) = 0.020  
 Manning's FRICTION FACTOR for Streetflow Section(curb-to-curb) = 0.0150  
 Manning's FRICTION FACTOR for Back-of-Walk Flow Section = 0.0200

\*\*TRAVEL TIME COMPUTED USING ESTIMATED FLOW(CFS) = 24.37  
 \*\*\*STREET FLOW SPLITS OVER STREET-CROWN\*\*\*  
 FULL DEPTH(FEET) = 0.74 FLOOD WIDTH(FEET) = 35.88  
 FULL HALF-STREET VELOCITY(FEET/SEC.) = 2.18  
 SPLIT DEPTH(FEET) = 0.47 SPLIT FLOOD WIDTH(FEET) = 15.93  
 SPLIT FLOW(CFS) = 4.02 SPLIT VELOCITY(FEET/SEC.) = 1.52  
 STREETFLOW MODEL RESULTS USING ESTIMATED FLOW:  
 STREET FLOW DEPTH(FEET) = 0.74  
 HALFSTREET FLOOD WIDTH(FEET) = 35.88  
 AVERAGE FLOW VELOCITY(FEET/SEC.) = 2.18  
 PRODUCT OF DEPTH&VELOCITY(FT\*FT/SEC.) = 1.62  
 STREET FLOW TRAVEL TIME(MIN.) = 2.81 Tc(MIN.) = 26.50  
 \* 10 YEAR RAINFALL INTENSITY(INCH/HR) = 1.561  
 SUBAREA LOSS RATE DATA(AMC II):

DEVELOPMENT TYPE/ LAND USE	SCS SOIL GROUP	AREA (ACRES)	Fp (INCH/HR)	Ap (DECIMAL)	SCS CN
COMMERCIAL	B	8.30	0.30	0.100	56

SUBAREA AVERAGE PERVIOUS LOSS RATE, Fp(INCH/HR) = 0.30  
 SUBAREA AVERAGE PERVIOUS AREA FRACTION, Ap = 0.100  
 SUBAREA AREA(ACRES) = 8.30 SUBAREA RUNOFF(CFS) = 11.44  
 EFFECTIVE AREA(ACRES) = 21.00 AREA-AVERAGED Fm(INCH/HR) = 0.03  
 AREA-AVERAGED Fp(INCH/HR) = 0.31 AREA-AVERAGED Ap = 0.10  
 TOTAL AREA(ACRES) = 21.0 PEAK FLOW RATE(CFS) = 28.91

END OF SUBAREA STREET FLOW HYDRAULICS:  
 DEPTH(FEET) = 0.74 HALFSTREET FLOOD WIDTH(FEET) = 35.88  
 FLOW VELOCITY(FEET/SEC.) = 2.18 DEPTH\*VELOCITY(FT\*FT/SEC.) = 1.62  
 \*NOTE: INITIAL SUBAREA NOMOGRAPH WITH SUBAREA PARAMETERS,  
 AND L = 367.0 FT WITH ELEVATION-DROP = 1.0 FT, IS 19.6 CFS,  
 WHICH EXCEEDS THE TOP-OF-CURB STREET CAPACITY AT NODE 804.00  
 LONGEST FLOWPATH FROM NODE 800.00 TO NODE 804.00 = 2191.00 FEET.

=====

END OF STUDY SUMMARY:

TOTAL AREA(ACRES)	=	21.0	TC(MIN.)	=	26.50
EFFECTIVE AREA(ACRES)	=	21.00	AREA-AVERAGED Fm(INCH/HR)	=	0.03
AREA-AVERAGED Fp(INCH/HR)	=	0.31	AREA-AVERAGED Ap	=	0.100
PEAK FLOW RATE(CFS)	=	28.91			

=====

=====

END OF RATIONAL METHOD ANALYSIS

\*\*\*\*\*

RATIONAL METHOD HYDROLOGY COMPUTER PROGRAM PACKAGE  
(Reference: 1986 ORANGE COUNTY HYDROLOGY CRITERION)  
(c) Copyright 1983-2012 Advanced Engineering Software (aes)  
Ver. 19.0 Release Date: 06/01/2012 License ID 1286

Analysis prepared by:

Psomas

\*\*\*\*\* DESCRIPTION OF STUDY \*\*\*\*\*  
\* STANTON TOWN CENTER SPECIFIC PLAN UPDATE - EXISTING CONDITION \*  
\* WATERSHED A - 25-YR STORM EVENT - AMC II \*  
\* SAB \*  
\*\*\*\*\*

FILE NAME: STCEXA25.DAT  
TIME/DATE OF STUDY: 21:08 10/04/2021

=====

USER SPECIFIED HYDROLOGY AND HYDRAULIC MODEL INFORMATION:

=====

--\*TIME-OF-CONCENTRATION MODEL\*--

USER SPECIFIED STORM EVENT (YEAR) = 25.00  
SPECIFIED MINIMUM PIPE SIZE (INCH) = 18.00  
SPECIFIED PERCENT OF GRADIENTS (DECIMAL) TO USE FOR FRICTION SLOPE = 0.90  
\*DATA BANK RAINFALL USED\*  
\*ANTECEDENT MOISTURE CONDITION (AMC) II ASSUMED FOR RATIONAL METHOD\*

*USER-DEFINED STREET-SECTIONS FOR COUPLED PIPEFLOW AND STREETFLOW MODEL*									
	HALF- WIDTH	CROWN TO CROSSFALL	STREET-CROSSFALL: IN- / OUT- / PARK- SIDE / SIDE / WAY	CURB HEIGHT (FT)	GUTTER-GEOMETRIES: WIDTH (FT)	LIP (FT)	HIKE (FT)	MANNING FACTOR (n)	
NO.	(FT)	(FT)							
1	20.0	10.0	0.018/0.020/0.020	0.67	2.00	0.0312	0.167	0.0150	

GLOBAL STREET FLOW-DEPTH CONSTRAINTS:

1. Relative Flow-Depth = 0.00 FEET  
as (Maximum Allowable Street Flow Depth) - (Top-of-Curb)  
2. (Depth)\*(Velocity) Constraint = 6.0 (FT\*FT/S)  
\*SIZE PIPE WITH A FLOW CAPACITY GREATER THAN  
OR EQUAL TO THE UPSTREAM TRIBUTARY PIPE.\*  
\*USER-SPECIFIED MINIMUM TOPOGRAPHIC SLOPE ADJUSTMENT NOT SELECTED

\*\*\*\*\*  
FLOW PROCESS FROM NODE 100.00 TO NODE 101.00 IS CODE = 21

-----

>>>>>RATIONAL METHOD INITIAL SUBAREA ANALYSIS<<<<<  
>>USE TIME-OF-CONCENTRATION NOMOGRAPH FOR INITIAL SUBAREA<<

=====

INITIAL SUBAREA FLOW-LENGTH (FEET) = 275.00  
ELEVATION DATA: UPSTREAM (FEET) = 73.00 DOWNSTREAM (FEET) = 72.00

$T_c = K * [(LENGTH ** 3.00) / (ELEVATION CHANGE)] ** 0.20$   
 SUBAREA ANALYSIS USED MINIMUM  $T_c$  (MIN.) = 8.840  
 \* 25 YEAR RAINFALL INTENSITY (INCH/HR) = 3.494  
 SUBAREA  $T_c$  AND LOSS RATE DATA (AMC II):  

DEVELOPMENT TYPE/ LAND USE	SCS SOIL GROUP	AREA (ACRES)	$F_p$ (INCH/HR)	$A_p$ (DECIMAL)	SCS CN	$T_c$ (MIN.)
COMMERCIAL	A	0.80	0.40	0.100	32	8.84
RESIDENTIAL						
"5-7 DWELLINGS/ACRE"	A	0.30	0.40	0.500	32	11.31

 SUBAREA AVERAGE PERVIOUS LOSS RATE,  $F_p$  (INCH/HR) = 0.40  
 SUBAREA AVERAGE PERVIOUS AREA FRACTION,  $A_p$  = 0.209  
 SUBAREA RUNOFF (CFS) = 3.38  
 TOTAL AREA (ACRES) = 1.10 PEAK FLOW RATE (CFS) = 3.38

\*\*\*\*\*

FLOW PROCESS FROM NODE 101.00 TO NODE 102.00 IS CODE = 61

>>>>> COMPUTE STREET FLOW TRAVEL TIME THRU SUBAREA <<<<<

>>>>> (STANDARD CURB SECTION USED) <<<<<

UPSTREAM ELEVATION (FEET) = 72.00 DOWNSTREAM ELEVATION (FEET) = 71.00  
 STREET LENGTH (FEET) = 176.00 CURB HEIGHT (INCHES) = 6.0  
 STREET HALFWIDTH (FEET) = 20.00

DISTANCE FROM CROWN TO CROSSFALL GRADEBREAK (FEET) = 15.00  
 INSIDE STREET CROSSFALL (DECIMAL) = 0.020  
 OUTSIDE STREET CROSSFALL (DECIMAL) = 0.020

SPECIFIED NUMBER OF HALFSTREETS CARRYING RUNOFF = 1  
 STREET PARKWAY CROSSFALL (DECIMAL) = 0.020  
 Manning's FRICTION FACTOR for Streetflow Section (curb-to-curb) = 0.0150  
 Manning's FRICTION FACTOR for Back-of-Walk Flow Section = 0.0200

\*\*TRAVEL TIME COMPUTED USING ESTIMATED FLOW (CFS) = 4.34  
 STREETFLOW MODEL RESULTS USING ESTIMATED FLOW:  
 STREET FLOW DEPTH (FEET) = 0.41  
 HALFSTREET FLOOD WIDTH (FEET) = 14.11  
 AVERAGE FLOW VELOCITY (FEET/SEC.) = 2.06  
 PRODUCT OF DEPTH&VELOCITY (FT\*FT/SEC.) = 0.84  
 STREET FLOW TRAVEL TIME (MIN.) = 1.43  $T_c$  (MIN.) = 10.27  
 \* 25 YEAR RAINFALL INTENSITY (INCH/HR) = 3.210

SUBAREA LOSS RATE DATA (AMC II):  

DEVELOPMENT TYPE/ LAND USE	SCS SOIL GROUP	AREA (ACRES)	$F_p$ (INCH/HR)	$A_p$ (DECIMAL)	SCS CN
COMMERCIAL	A	0.20	0.40	0.100	32
RESIDENTIAL					
"5-7 DWELLINGS/ACRE"	A	0.50	0.40	0.500	32

 SUBAREA AVERAGE PERVIOUS LOSS RATE,  $F_p$  (INCH/HR) = 0.40  
 SUBAREA AVERAGE PERVIOUS AREA FRACTION,  $A_p$  = 0.386  
 SUBAREA AREA (ACRES) = 0.70 SUBAREA RUNOFF (CFS) = 1.93  
 EFFECTIVE AREA (ACRES) = 1.80 AREA-AVERAGED  $F_m$  (INCH/HR) = 0.11  
 AREA-AVERAGED  $F_p$  (INCH/HR) = 0.40 AREA-AVERAGED  $A_p$  = 0.28  
 TOTAL AREA (ACRES) = 1.8 PEAK FLOW RATE (CFS) = 5.02

END OF SUBAREA STREET FLOW HYDRAULICS:

DEPTH (FEET) = 0.42 HALFSTREET FLOOD WIDTH (FEET) = 14.93  
 FLOW VELOCITY (FEET/SEC.) = 2.14 DEPTH\*VELOCITY (FT\*FT/SEC.) = 0.91

LONGEST FLOWPATH FROM NODE 100.00 TO NODE 102.00 = 451.00 FEET.

\*\*\*\*\*

FLOW PROCESS FROM NODE 102.00 TO NODE 103.00 IS CODE = 61

-----  
>>>>>COMPUTE STREET FLOW TRAVEL TIME THRU SUBAREA<<<<<

>>>>>(STANDARD CURB SECTION USED)<<<<<

=====

UPSTREAM ELEVATION(FEET) =	71.00	DOWNSTREAM ELEVATION(FEET) =	70.00
STREET LENGTH(FEET) =	216.00	CURB HEIGHT(INCHES) =	6.0
STREET HALFWIDTH(FEET) =	20.00		

DISTANCE FROM CROWN TO CROSSFALL GRADEBREAK(FEET) = 15.00

INSIDE STREET CROSSFALL(DECIMAL) = 0.020

OUTSIDE STREET CROSSFALL(DECIMAL) = 0.020

SPECIFIED NUMBER OF HALFSTREETS CARRYING RUNOFF = 1

STREET PARKWAY CROSSFALL(DECIMAL) = 0.020

Manning's FRICTION FACTOR for Streetflow Section(curbs-to-curbs) = 0.0150

Manning's FRICTION FACTOR for Back-of-Walk Flow Section = 0.0200

\*TRAVEL TIME COMPUTED USING ESTIMATED FLOW(CFS) = 6.03

STREETFLOW MODEL RESULTS USING ESTIMATED FLOW:

STREET FLOW DEPTH(FEET) = 0.46

HALFSTREET FLOOD WIDTH(FEET) = 16.75

AVERAGE FLOW VELOCITY(FEET/SEC.) = 2.06

PRODUCT OF DEPTH&VELOCITY(FT\*FT/SEC.) = 0.95

STREET FLOW TRAVEL TIME(MIN.) = 1.75 Tc(MIN.) = 12.01

\* 25 YEAR RAINFALL INTENSITY(INCH/HR) = 2.937

SUBAREA LOSS RATE DATA(AMC II):

DEVELOPMENT TYPE/ LAND USE	SCS SOIL GROUP	AREA (ACRES)	Fp (INCH/HR)	Ap (DECIMAL)	SCS CN
COMMERCIAL	A	0.30	0.40	0.100	32
RESIDENTIAL					
"5-7 DWELLINGS/ACRE"	A	0.50	0.40	0.500	32

SUBAREA AVERAGE PERVIOUS LOSS RATE, Fp(INCH/HR) = 0.40

SUBAREA AVERAGE PERVIOUS AREA FRACTION, Ap = 0.350

SUBAREA AREA(ACRES) = 0.80 SUBAREA RUNOFF(CFS) = 2.01

EFFECTIVE AREA(ACRES) = 2.60 AREA-AVERAGED Fm(INCH/HR) = 0.12

AREA-AVERAGED Fp(INCH/HR) = 0.40 AREA-AVERAGED Ap = 0.30

TOTAL AREA(ACRES) = 2.6 PEAK FLOW RATE(CFS) = 6.59

END OF SUBAREA STREET FLOW HYDRAULICS:

DEPTH(FEET) = 0.47 HALFSTREET FLOOD WIDTH(FEET) = 17.33

FLOW VELOCITY(FEET/SEC.) = 2.11 DEPTH\*VELOCITY(FT\*FT/SEC.) = 1.00

LONGEST FLOWPATH FROM NODE 100.00 TO NODE 103.00 = 667.00 FEET.

\*\*\*\*\*

FLOW PROCESS FROM NODE 103.00 TO NODE 104.00 IS CODE = 61

-----  
>>>>>COMPUTE STREET FLOW TRAVEL TIME THRU SUBAREA<<<<<

>>>>>(STANDARD CURB SECTION USED)<<<<<

=====

UPSTREAM ELEVATION(FEET) =	70.00	DOWNSTREAM ELEVATION(FEET) =	69.00
STREET LENGTH(FEET) =	214.00	CURB HEIGHT(INCHES) =	6.0
STREET HALFWIDTH(FEET) =	20.00		

DISTANCE FROM CROWN TO CROSSFALL GRADEBREAK (FEET) = 15.00  
INSIDE STREET CROSSFALL (DECIMAL) = 0.020  
OUTSIDE STREET CROSSFALL (DECIMAL) = 0.020

SPECIFIED NUMBER OF HALFSTREETS CARRYING RUNOFF = 1  
STREET PARKWAY CROSSFALL (DECIMAL) = 0.020  
Manning's FRICTION FACTOR for Streetflow Section (curb-to-curb) = 0.0150  
Manning's FRICTION FACTOR for Back-of-Walk Flow Section = 0.0200

\*\*TRAVEL TIME COMPUTED USING ESTIMATED FLOW (CFS) = 7.54  
STREETFLOW MODEL RESULTS USING ESTIMATED FLOW:  
STREET FLOW DEPTH (FEET) = 0.49  
HALFSTREET FLOOD WIDTH (FEET) = 18.27  
AVERAGE FLOW VELOCITY (FEET/SEC.) = 2.18  
PRODUCT OF DEPTH&VELOCITY (FT\*FT/SEC.) = 1.07  
STREET FLOW TRAVEL TIME (MIN.) = 1.64 Tc (MIN.) = 13.65  
\* 25 YEAR RAINFALL INTENSITY (INCH/HR) = 2.732  
SUBAREA LOSS RATE DATA (AMC II):  
DEVELOPMENT TYPE/ SCS SOIL AREA Fp Ap SCS  
LAND USE GROUP (ACRES) (INCH/HR) (DECIMAL) CN  
COMMERCIAL A 0.30 0.40 0.100 32  
RESIDENTIAL  
"5-7 DWELLINGS/ACRE" B 0.50 0.30 0.500 56  
SUBAREA AVERAGE PERVIOUS LOSS RATE, Fp (INCH/HR) = 0.31  
SUBAREA AVERAGE PERVIOUS AREA FRACTION, Ap = 0.350  
SUBAREA AREA (ACRES) = 0.80 SUBAREA RUNOFF (CFS) = 1.89  
EFFECTIVE AREA (ACRES) = 3.40 AREA-AVERAGED Fm (INCH/HR) = 0.12  
AREA-AVERAGED Fp (INCH/HR) = 0.38 AREA-AVERAGED Ap = 0.31  
TOTAL AREA (ACRES) = 3.4 PEAK FLOW RATE (CFS) = 8.00

END OF SUBAREA STREET FLOW HYDRAULICS:  
DEPTH (FEET) = 0.50 HALFSTREET FLOOD WIDTH (FEET) = 18.68  
FLOW VELOCITY (FEET/SEC.) = 2.22 DEPTH\*VELOCITY (FT\*FT/SEC.) = 1.11  
LONGEST FLOWPATH FROM NODE 100.00 TO NODE 104.00 = 881.00 FEET.

\*\*\*\*\*  
FLOW PROCESS FROM NODE 104.00 TO NODE 105.00 IS CODE = 61

>>>> COMPUTE STREET FLOW TRAVEL TIME THRU SUBAREA <<<<  
>>>> (STANDARD CURB SECTION USED) <<<<

=====

UPSTREAM ELEVATION (FEET) = 69.00 DOWNSTREAM ELEVATION (FEET) = 68.00  
STREET LENGTH (FEET) = 300.00 CURB HEIGHT (INCHES) = 6.0  
STREET HALFWIDTH (FEET) = 20.00

DISTANCE FROM CROWN TO CROSSFALL GRADEBREAK (FEET) = 15.00  
INSIDE STREET CROSSFALL (DECIMAL) = 0.020  
OUTSIDE STREET CROSSFALL (DECIMAL) = 0.020

SPECIFIED NUMBER OF HALFSTREETS CARRYING RUNOFF = 1  
STREET PARKWAY CROSSFALL (DECIMAL) = 0.020  
Manning's FRICTION FACTOR for Streetflow Section (curb-to-curb) = 0.0150  
Manning's FRICTION FACTOR for Back-of-Walk Flow Section = 0.0200

\*\*TRAVEL TIME COMPUTED USING ESTIMATED FLOW (CFS) = 9.18  
\*\*\*STREET FLOW SPLITS OVER STREET-CROWN\*\*\*  
FULL DEPTH (FEET) = 0.53 FLOOD WIDTH (FEET) = 21.31

```

FULL HALF-STREET VELOCITY(FEET/SEC.) = 1.95
SPLIT DEPTH(FEET) = 0.30 SPLIT FLOOD WIDTH(FEET) = 8.90
SPLIT FLOW(CFS) = 1.10 SPLIT VELOCITY(FEET/SEC.) = 1.21
STREETFLOW MODEL RESULTS USING ESTIMATED FLOW:
STREET FLOW DEPTH(FEET) = 0.53
HALFSTREET FLOOD WIDTH(FEET) = 21.31
AVERAGE FLOW VELOCITY(FEET/SEC.) = 1.95
PRODUCT OF DEPTH&VELOCITY(FT*FT/SEC.) = 1.03
STREET FLOW TRAVEL TIME(MIN.) = 2.56 Tc(MIN.) = 16.21
* 25 YEAR RAINFALL INTENSITY(INCH/HR) = 2.479
SUBAREA LOSS RATE DATA(AMC II):
DEVELOPMENT TYPE/ SCS SOIL AREA Fp Ap SCS
LAND USE GROUP (ACRES) (INCH/HR) (DECIMAL) CN
RESIDENTIAL
"5-7 DWELLINGS/ACRE" B 0.70 0.30 0.500 56
COMMERCIAL B 0.40 0.30 0.100 56
SUBAREA AVERAGE PERVIOUS LOSS RATE, Fp(INCH/HR) = 0.30
SUBAREA AVERAGE PERVIOUS AREA FRACTION, Ap = 0.355
SUBAREA AREA(ACRES) = 1.10 SUBAREA RUNOFF(CFS) = 2.35
EFFECTIVE AREA(ACRES) = 4.50 AREA-AVERAGED Fm(INCH/HR) = 0.11
AREA-AVERAGED Fp(INCH/HR) = 0.36 AREA-AVERAGED Ap = 0.32
TOTAL AREA(ACRES) = 4.5 PEAK FLOW RATE(CFS) = 9.58

END OF SUBAREA STREET FLOW HYDRAULICS:
DEPTH(FEET) = 0.53 HALFSTREET FLOOD WIDTH(FEET) = 21.31
FLOW VELOCITY(FEET/SEC.) = 1.95 DEPTH*VELOCITY(FT*FT/SEC.) = 1.03
LONGEST FLOWPATH FROM NODE 100.00 TO NODE 105.00 = 1181.00 FEET.

*****
FLOW PROCESS FROM NODE 105.00 TO NODE 105.00 IS CODE = 10
-----
>>>>MAIN-STREAM MEMORY COPIED ONTO MEMORY BANK # 1 <<<<
=====

*****
FLOW PROCESS FROM NODE 105.10 TO NODE 105.20 IS CODE = 21
-----
>>>>RATIONAL METHOD INITIAL SUBAREA ANALYSIS<<<<
>>USE TIME-OF-CONCENTRATION NOMOGRAPH FOR INITIAL SUBAREA<<
=====
INITIAL SUBAREA FLOW-LENGTH(FEET) = 362.00
ELEVATION DATA: UPSTREAM(FEET) = 74.00 DOWNSTREAM(FEET) = 72.00

Tc = K*[(LENGTH** 3.00)/(ELEVATION CHANGE)]**0.20
SUBAREA ANALYSIS USED MINIMUM Tc(MIN.) = 9.076
* 25 YEAR RAINFALL INTENSITY(INCH/HR) = 3.442
SUBAREA Tc AND LOSS RATE DATA(AMC II):
DEVELOPMENT TYPE/ SCS SOIL AREA Fp Ap SCS Tc
LAND USE GROUP (ACRES) (INCH/HR) (DECIMAL) CN (MIN.)
COMMERCIAL A 1.00 0.40 0.100 32 9.08
SUBAREA AVERAGE PERVIOUS LOSS RATE, Fp(INCH/HR) = 0.40
SUBAREA AVERAGE PERVIOUS AREA FRACTION, Ap = 0.100
SUBAREA RUNOFF(CFS) = 3.06
TOTAL AREA(ACRES) = 1.00 PEAK FLOW RATE(CFS) = 3.06

*****
FLOW PROCESS FROM NODE 105.20 TO NODE 105.30 IS CODE = 61

```

-----  
>>>>>COMPUTE STREET FLOW TRAVEL TIME THRU SUBAREA<<<<<  
>>>>>(STANDARD CURB SECTION USED)<<<<<  
=====

UPSTREAM ELEVATION(FEET) = 72.00 DOWNSTREAM ELEVATION(FEET) = 69.00  
STREET LENGTH(FEET) = 483.00 CURB HEIGHT(INCHES) = 6.0  
STREET HALFWIDTH(FEET) = 20.00

DISTANCE FROM CROWN TO CROSSFALL GRADEBREAK(FEET) = 15.00  
INSIDE STREET CROSSFALL(DECIMAL) = 0.020  
OUTSIDE STREET CROSSFALL(DECIMAL) = 0.020

SPECIFIED NUMBER OF HALFSTREETS CARRYING RUNOFF = 1  
STREET PARKWAY CROSSFALL(DECIMAL) = 0.020  
Manning's FRICTION FACTOR for Streetflow Section(curbs-to-curbs) = 0.0150  
Manning's FRICTION FACTOR for Back-of-Walk Flow Section = 0.0200

\*\*TRAVEL TIME COMPUTED USING ESTIMATED FLOW(CFS) = 10.87  
STREETFLOW MODEL RESULTS USING ESTIMATED FLOW:  
STREET FLOW DEPTH(FEET) = 0.52  
HALFSTREET FLOOD WIDTH(FEET) = 21.14  
AVERAGE FLOW VELOCITY(FEET/SEC.) = 2.65  
PRODUCT OF DEPTH&VELOCITY(FT\*FT/SEC.) = 1.39  
STREET FLOW TRAVEL TIME(MIN.) = 3.03 Tc(MIN.) = 12.11  
\* 25 YEAR RAINFALL INTENSITY(INCH/HR) = 2.924

SUBAREA LOSS RATE DATA(AMC II):

DEVELOPMENT TYPE/ LAND USE	SCS SOIL GROUP	AREA (ACRES)	Fp (INCH/HR)	Ap (DECIMAL)	SCS CN
COMMERCIAL	A	2.10	0.40	0.100	32
COMMERCIAL	B	3.90	0.30	0.100	56

SUBAREA AVERAGE PERVIOUS LOSS RATE, Fp(INCH/HR) = 0.34  
SUBAREA AVERAGE PERVIOUS AREA FRACTION, Ap = 0.100  
SUBAREA AREA(ACRES) = 6.00 SUBAREA RUNOFF(CFS) = 15.61  
EFFECTIVE AREA(ACRES) = 7.00 AREA-AVERAGED Fm(INCH/HR) = 0.03  
AREA-AVERAGED Fp(INCH/HR) = 0.34 AREA-AVERAGED Ap = 0.10  
TOTAL AREA(ACRES) = 7.0 PEAK FLOW RATE(CFS) = 18.20

END OF SUBAREA STREET FLOW HYDRAULICS:

DEPTH(FEET) = 0.53 HALFSTREET FLOOD WIDTH(FEET) = 21.31  
FLOW VELOCITY(FEET/SEC.) = 2.66 DEPTH\*VELOCITY(FT\*FT/SEC.) = 1.40  
\*NOTE: INITIAL SUBAREA NOMOGRAPH WITH SUBAREA PARAMETERS,  
AND L = 483.0 FT WITH ELEVATION-DROP = 3.0 FT, IS 17.5 CFS,  
WHICH EXCEEDS THE TOP-OF-CURB STREET CAPACITY AT NODE 105.30  
LONGEST FLOWPATH FROM NODE 105.10 TO NODE 105.30 = 845.00 FEET.

\*\*\*\*\*  
FLOW PROCESS FROM NODE 105.30 TO NODE 105.40 IS CODE = 61  
-----

>>>>>COMPUTE STREET FLOW TRAVEL TIME THRU SUBAREA<<<<<  
>>>>>(STANDARD CURB SECTION USED)<<<<<  
=====

UPSTREAM ELEVATION(FEET) = 69.00 DOWNSTREAM ELEVATION(FEET) = 67.60  
STREET LENGTH(FEET) = 585.00 CURB HEIGHT(INCHES) = 8.0  
STREET HALFWIDTH(FEET) = 20.00

DISTANCE FROM CROWN TO CROSSFALL GRADEBREAK(FEET) = 15.00  
INSIDE STREET CROSSFALL(DECIMAL) = 0.020



OUTSIDE STREET CROSSFALL(DECIMAL) = 0.020

SPECIFIED NUMBER OF HALFSTREETS CARRYING RUNOFF = 1

STREET PARKWAY CROSSFALL(DECIMAL) = 0.020

Manning's FRICTION FACTOR for Streetflow Section(curbs-to-curbs) = 0.0150

Manning's FRICTION FACTOR for Back-of-Walk Flow Section = 0.0200

\*\*TRAVEL TIME COMPUTED USING ESTIMATED FLOW(CFS) = 23.83

\*\*\*STREET FLOWING FULL\*\*\*

STREETFLOW MODEL RESULTS USING ESTIMATED FLOW:

STREET FLOW DEPTH( FEET) = 0.64

HALFSTREET FLOOD WIDTH( FEET) = 20.00

AVERAGE FLOW VELOCITY( FEET/SEC.) = 2.07

PRODUCT OF DEPTH&VELOCITY( FT\*FT/SEC.) = 1.32

STREET FLOW TRAVEL TIME( MIN.) = 4.72 Tc( MIN.) = 16.83

\* 25 YEAR RAINFALL INTENSITY( INCH/HR) = 2.427

SUBAREA LOSS RATE DATA( AMC II):

DEVELOPMENT TYPE/ LAND USE	SCS SOIL GROUP	AREA (ACRES)	Fp (INCH/HR)	Ap (DECIMAL)	SCS CN
COMMERCIAL	B	5.20	0.30	0.100	56

SUBAREA AVERAGE PERVIOUS LOSS RATE, Fp( INCH/HR) = 0.30

SUBAREA AVERAGE PERVIOUS AREA FRACTION, Ap = 0.100

SUBAREA AREA( ACRES) = 5.20 SUBAREA RUNOFF( CFS) = 11.22

EFFECTIVE AREA( ACRES) = 12.20 AREA-AVERAGED Fm( INCH/HR) = 0.03

AREA-AVERAGED Fp( INCH/HR) = 0.33 AREA-AVERAGED Ap = 0.10

TOTAL AREA( ACRES) = 12.2 PEAK FLOW RATE( CFS) = 26.29

END OF SUBAREA STREET FLOW HYDRAULICS:

DEPTH( FEET) = 0.65 HALFSTREET FLOOD WIDTH( FEET) = 20.00

FLOW VELOCITY( FEET/SEC.) = 2.15 DEPTH\*VELOCITY( FT\*FT/SEC.) = 1.41

LONGEST FLOWPATH FROM NODE 105.10 TO NODE 105.40 = 1430.00 FEET.

\*\*\*\*\*

FLOW PROCESS FROM NODE 105.40 TO NODE 105.00 IS CODE = 31

>>>>>COMPUTE PIPE-FLOW TRAVEL TIME THRU SUBAREA<<<<<

>>>>>USING COMPUTER-ESTIMATED PIPESIZE (NON-PRESSURE FLOW)<<<<<

ELEVATION DATA: UPSTREAM( FEET) = 64.00 DOWNSTREAM( FEET) = 63.90

FLOW LENGTH( FEET) = 55.00 MANNING'S N = 0.013

DEPTH OF FLOW IN 36.0 INCH PIPE IS 28.7 INCHES

PIPE-FLOW VELOCITY( FEET/SEC.) = 4.35

ESTIMATED PIPE DIAMETER( INCH) = 36.00 NUMBER OF PIPES = 1

PIPE-FLOW( CFS) = 26.29

PIPE TRAVEL TIME( MIN.) = 0.21 Tc( MIN.) = 17.04

LONGEST FLOWPATH FROM NODE 105.10 TO NODE 105.00 = 1485.00 FEET.

\*\*\*\*\*

FLOW PROCESS FROM NODE 105.00 TO NODE 105.00 IS CODE = 11

>>>>>CONFLUENCE MEMORY BANK # 1 WITH THE MAIN-STREAM MEMORY<<<<<

\*\* MAIN STREAM CONFLUENCE DATA \*\*

STREAM NUMBER	Q (CFS)	Tc (MIN.)	Intensity (INCH/HR)	Fp( Fm) (INCH/HR)	Ap	Ae (ACRES)	HEADWATER NODE
1	26.29	17.04	2.410	0.33( 0.03)	0.10	12.2	105.10

LONGEST FLOWPATH FROM NODE 105.10 TO NODE 105.00 = 1485.00 FEET.

\*\* MEMORY BANK # 1 CONFLUENCE DATA \*\*

STREAM NUMBER	Q (CFS)	Tc (MIN.)	Intensity (INCH/HR)	Fp(Fm) (INCH/HR)	Ap	Ae (ACRES)	HEADWATER NODE
1	9.58	16.21	2.479	0.36( 0.11)	0.32	4.5	100.00

LONGEST FLOWPATH FROM NODE 100.00 TO NODE 105.00 = 1181.00 FEET.

\*\* PEAK FLOW RATE TABLE \*\*

STREAM NUMBER	Q (CFS)	Tc (MIN.)	Intensity (INCH/HR)	Fp(Fm) (INCH/HR)	Ap	Ae (ACRES)	HEADWATER NODE	SOURCE FLOW
1	35.31	16.21	2.479	0.34( 0.06)	0.16	16.1	100.00	0.0
2	35.59	17.04	2.410	0.34( 0.05)	0.16	16.7	105.10	18.7

TOTAL AREA(ACRES) = 16.7

COMPUTED CONFLUENCE ESTIMATES ARE AS FOLLOWS:

PEAK FLOW RATE(CFS) = 35.59 Tc(MIN.) = 17.039  
EFFECTIVE AREA(ACRES) = 16.70 AREA-AVERAGED Fm(INCH/HR) = 0.05  
AREA-AVERAGED Fp(INCH/HR) = 0.34 AREA-AVERAGED Ap = 0.16  
TOTAL AREA(ACRES) = 16.7  
LONGEST FLOWPATH FROM NODE 105.10 TO NODE 105.00 = 1485.00 FEET.

\*\*\*\*\*

FLOW PROCESS FROM NODE 105.00 TO NODE 105.00 IS CODE = 12

-----  
>>>>>CLEAR MEMORY BANK # 1 <<<<<  
=====

\*\*\*\*\*

FLOW PROCESS FROM NODE 105.00 TO NODE 106.00 IS CODE = 31

-----  
>>>>>COMPUTE PIPE-FLOW TRAVEL TIME THRU SUBAREA<<<<<  
>>>>>USING COMPUTER-ESTIMATED PIPESIZE (NON-PRESSURE FLOW)<<<<<  
=====

ELEVATION DATA: UPSTREAM(FEET) = 603.90 DOWNSTREAM(FEET) = 603.60  
FLOW LENGTH(FEET) = 240.00 MANNING'S N = 0.013  
DEPTH OF FLOW IN 45.0 INCH PIPE IS 32.7 INCHES  
PIPE-FLOW VELOCITY(FEET/SEC.) = 4.14  
ESTIMATED PIPE DIAMETER(INCH) = 45.00 NUMBER OF PIPES = 1  
PIPE-FLOW(CFS) = 35.59  
PIPE TRAVEL TIME(MIN.) = 0.97 Tc(MIN.) = 18.00  
LONGEST FLOWPATH FROM NODE 105.10 TO NODE 106.00 = 1725.00 FEET.

\*\*\*\*\*

FLOW PROCESS FROM NODE 106.00 TO NODE 106.00 IS CODE = 81

-----  
>>>>>ADDITION OF SUBAREA TO MAINLINE PEAK FLOW<<<<<  
=====

MAINLINE Tc(MIN.) = 18.00

\* 25 YEAR RAINFALL INTENSITY(INCH/HR) = 2.336

SUBAREA LOSS RATE DATA(AMC II):

DEVELOPMENT TYPE/ LAND USE	SCS SOIL GROUP	AREA (ACRES)	Fp (INCH/HR)	Ap (DECIMAL)	SCS CN
COMMERCIAL	A	0.50	0.40	0.100	32
RESIDENTIAL					
"5-7 DWELLINGS/ACRE"	A	0.40	0.40	0.500	32
COMMERCIAL	B	0.50	0.30	0.100	56

## RESIDENTIAL

"5-7 DWELLINGS/ACRE"            B            0.50            0.30            0.500            56  
 SUBAREA AVERAGE PERVIOUS LOSS RATE,  $F_p$  (INCH/HR) = 0.35  
 SUBAREA AVERAGE PERVIOUS AREA FRACTION,  $A_p$  = 0.289  
 SUBAREA AREA (ACRES) = 1.90            SUBAREA RUNOFF (CFS) = 3.82  
 EFFECTIVE AREA (ACRES) = 18.60            AREA-AVERAGED  $F_m$  (INCH/HR) = 0.06  
 AREA-AVERAGED  $F_p$  (INCH/HR) = 0.34            AREA-AVERAGED  $A_p$  = 0.17  
 TOTAL AREA (ACRES) = 18.6            PEAK FLOW RATE (CFS) = 38.11

\*\*\*\*\*

FLOW PROCESS FROM NODE 106.00 TO NODE 107.00 IS CODE = 31

>>>>>COMPUTE PIPE-FLOW TRAVEL TIME THRU SUBAREA<<<<<

>>>>>USING COMPUTER-ESTIMATED PIPESIZE (NON-PRESSURE FLOW)<<<<<

=====

ELEVATION DATA: UPSTREAM (FEET) = 63.60    DOWNSTREAM (FEET) = 63.20  
 FLOW LENGTH (FEET) = 334.00    MANNING'S N = 0.013  
 DEPTH OF FLOW IN 45.0 INCH PIPE IS 35.4 INCHES  
 PIPE-FLOW VELOCITY (FEET/SEC.) = 4.09  
 ESTIMATED PIPE DIAMETER (INCH) = 45.00    NUMBER OF PIPES = 1  
 PIPE-FLOW (CFS) = 38.11  
 PIPE TRAVEL TIME (MIN.) = 1.36     $T_c$  (MIN.) = 19.36  
 LONGEST FLOWPATH FROM NODE 105.10 TO NODE 107.00 = 2059.00 FEET.

\*\*\*\*\*

FLOW PROCESS FROM NODE 107.00 TO NODE 107.00 IS CODE = 81

>>>>>ADDITION OF SUBAREA TO MAINLINE PEAK FLOW<<<<<

=====

MAINLINE  $T_c$  (MIN.) = 19.36

\* 25 YEAR RAINFALL INTENSITY (INCH/HR) = 2.242

SUBAREA LOSS RATE DATA (AMC II):

DEVELOPMENT TYPE/ LAND USE	SCS SOIL GROUP	AREA (ACRES)	$F_p$ (INCH/HR)	$A_p$ (DECIMAL)	SCS CN
COMMERCIAL	A	2.90	0.40	0.100	32
RESIDENTIAL					
"5-7 DWELLINGS/ACRE"	A	0.70	0.40	0.500	32
RESIDENTIAL					
"5-7 DWELLINGS/ACRE"	B	0.20	0.30	0.500	56
SUBAREA AVERAGE PERVIOUS LOSS RATE, $F_p$ (INCH/HR) = 0.39					
SUBAREA AVERAGE PERVIOUS AREA FRACTION, $A_p$ = 0.195					
SUBAREA AREA (ACRES) = 3.80            SUBAREA RUNOFF (CFS) = 7.41					
EFFECTIVE AREA (ACRES) = 22.40            AREA-AVERAGED $F_m$ (INCH/HR) = 0.06					
AREA-AVERAGED $F_p$ (INCH/HR) = 0.35            AREA-AVERAGED $A_p$ = 0.18					
TOTAL AREA (ACRES) = 22.4            PEAK FLOW RATE (CFS) = 43.94					

\*\*\*\*\*

FLOW PROCESS FROM NODE 107.00 TO NODE 108.00 IS CODE = 31

>>>>>COMPUTE PIPE-FLOW TRAVEL TIME THRU SUBAREA<<<<<

>>>>>USING COMPUTER-ESTIMATED PIPESIZE (NON-PRESSURE FLOW)<<<<<

=====

ELEVATION DATA: UPSTREAM (FEET) = 63.20    DOWNSTREAM (FEET) = 62.50  
 FLOW LENGTH (FEET) = 467.00    MANNING'S N = 0.013  
 DEPTH OF FLOW IN 45.0 INCH PIPE IS 36.4 INCHES  
 PIPE-FLOW VELOCITY (FEET/SEC.) = 4.59  
 ESTIMATED PIPE DIAMETER (INCH) = 45.00    NUMBER OF PIPES = 1

PIPE-FLOW(CFS) = 43.94  
 PIPE TRAVEL TIME(MIN.) = 1.70 Tc(MIN.) = 21.06  
 LONGEST FLOWPATH FROM NODE 105.10 TO NODE 108.00 = 2526.00 FEET.

\*\*\*\*\*  
 FLOW PROCESS FROM NODE 108.00 TO NODE 108.00 IS CODE = 81  
 -----

>>>>ADDITION OF SUBAREA TO MAINLINE PEAK FLOW<<<<

=====

MAINLINE Tc(MIN.) = 21.06  
 \* 25 YEAR RAINFALL INTENSITY(INCH/HR) = 2.137  
 SUBAREA LOSS RATE DATA(AMC II):

DEVELOPMENT TYPE/ LAND USE	SCS SOIL GROUP	AREA (ACRES)	Fp (INCH/HR)	Ap (DECIMAL)	SCS CN
COMMERCIAL	A	4.30	0.40	0.100	32
NATURAL POOR COVER "BARREN"	A	0.30	0.40	1.000	78
RESIDENTIAL "5-7 DWELLINGS/ACRE"	A	0.40	0.40	0.500	32

SUBAREA AVERAGE PERVIOUS LOSS RATE, Fp(INCH/HR) = 0.40  
 SUBAREA AVERAGE PERVIOUS AREA FRACTION, Ap = 0.186  
 SUBAREA AREA(ACRES) = 5.00 SUBAREA RUNOFF(CFS) = 9.28  
 EFFECTIVE AREA(ACRES) = 27.40 AREA-AVERAGED Fm(INCH/HR) = 0.06  
 AREA-AVERAGED Fp(INCH/HR) = 0.36 AREA-AVERAGED Ap = 0.18  
 TOTAL AREA(ACRES) = 27.4 PEAK FLOW RATE(CFS) = 51.12

\*\* PEAK FLOW RATE TABLE \*\*

STREAM NUMBER	Q (CFS)	Tc (MIN.)	Intensity (INCH/HR)	Fp(Fm) (INCH/HR)	Ap	Ae (ACRES)	HEADWATER NODE	SOURCE FLOW
1	51.18	20.23	2.187	0.36( 0.06)	0.18	26.8	100.00	0.0
2	51.12	21.06	2.137	0.36( 0.06)	0.18	27.4	105.10	18.7

NEW PEAK FLOW DATA ARE:

PEAK FLOW RATE(CFS) = 51.18 Tc(MIN.) = 20.23  
 AREA-AVERAGED Fm(INCH/HR) = 0.06 AREA-AVERAGED Fp(INCH/HR) = 0.36  
 AREA-AVERAGED Ap = 0.18 EFFECTIVE AREA(ACRES) = 26.81

\*\*\*\*\*  
 FLOW PROCESS FROM NODE 108.00 TO NODE 108.00 IS CODE = 81  
 -----

>>>>ADDITION OF SUBAREA TO MAINLINE PEAK FLOW<<<<

=====

MAINLINE Tc(MIN.) = 20.23  
 \* 25 YEAR RAINFALL INTENSITY(INCH/HR) = 2.187  
 SUBAREA LOSS RATE DATA(AMC II):

DEVELOPMENT TYPE/ LAND USE	SCS SOIL GROUP	AREA (ACRES)	Fp (INCH/HR)	Ap (DECIMAL)	SCS CN
COMMERCIAL	A	0.80	0.40	0.100	32
COMMERCIAL	B	1.20	0.30	0.100	56

SUBAREA AVERAGE PERVIOUS LOSS RATE, Fp(INCH/HR) = 0.34  
 SUBAREA AVERAGE PERVIOUS AREA FRACTION, Ap = 0.100  
 SUBAREA AREA(ACRES) = 2.00 SUBAREA RUNOFF(CFS) = 3.87  
 EFFECTIVE AREA(ACRES) = 28.81 AREA-AVERAGED Fm(INCH/HR) = 0.06  
 AREA-AVERAGED Fp(INCH/HR) = 0.36 AREA-AVERAGED Ap = 0.17  
 TOTAL AREA(ACRES) = 29.4 PEAK FLOW RATE(CFS) = 55.06

\*\*\*\*\*  
 FLOW PROCESS FROM NODE 108.00 TO NODE 109.00 IS CODE = 31

```

-----
>>>>>COMPUTE PIPE-FLOW TRAVEL TIME THRU SUBAREA<<<<<
>>>>>USING COMPUTER-ESTIMATED PIPESIZE (NON-PRESSURE FLOW)<<<<<
=====
ELEVATION DATA: UPSTREAM(FEET) = 62.50 DOWNSTREAM(FEET) = 62.20
FLOW LENGTH(FEET) = 213.00 MANNING'S N = 0.013
DEPTH OF FLOW IN 51.0 INCH PIPE IS 38.4 INCHES
PIPE-FLOW VELOCITY(FEET/SEC.) = 4.81
ESTIMATED PIPE DIAMETER(INCH) = 51.00 NUMBER OF PIPES = 1
PIPE-FLOW(CFS) = 55.06
PIPE TRAVEL TIME(MIN.) = 0.74 Tc(MIN.) = 20.97
LONGEST FLOWPATH FROM NODE 105.10 TO NODE 109.00 = 2739.00 FEET.

*****
FLOW PROCESS FROM NODE 109.00 TO NODE 109.00 IS CODE = 81
-----
>>>>>ADDITION OF SUBAREA TO MAINLINE PEAK FLOW<<<<<
=====
MAINLINE Tc(MIN.) = 20.97
* 25 YEAR RAINFALL INTENSITY(INCH/HR) = 2.143
SUBAREA LOSS RATE DATA(AMC II):
DEVELOPMENT TYPE/ SCS SOIL AREA Fp Ap SCS
LAND USE GROUP (ACRES) (INCH/HR) (DECIMAL) CN
COMMERCIAL A 3.80 0.40 0.100 32
NATURAL POOR COVER
"BARREN" A 0.20 0.40 1.000 78
RESIDENTIAL
"5-7 DWELLINGS/ACRE" A 0.40 0.40 0.500 32
SUBAREA AVERAGE PERVIOUS LOSS RATE, Fp(INCH/HR) = 0.40
SUBAREA AVERAGE PERVIOUS AREA FRACTION, Ap = 0.177
SUBAREA AREA(ACRES) = 4.40 SUBAREA RUNOFF(CFS) = 8.20
EFFECTIVE AREA(ACRES) = 33.21 AREA-AVERAGED Fm(INCH/HR) = 0.06
AREA-AVERAGED Fp(INCH/HR) = 0.37 AREA-AVERAGED Ap = 0.17
TOTAL AREA(ACRES) = 33.8 PEAK FLOW RATE(CFS) = 62.12

*****
FLOW PROCESS FROM NODE 109.00 TO NODE 110.00 IS CODE = 41
-----
>>>>>COMPUTE PIPE-FLOW TRAVEL TIME THRU SUBAREA<<<<<
>>>>>USING USER-SPECIFIED PIPESIZE (EXISTING ELEMENT)<<<<<
=====
ELEVATION DATA: UPSTREAM(FEET) = 62.20 DOWNSTREAM(FEET) = 62.00
FLOW LENGTH(FEET) = 207.00 MANNING'S N = 0.013
ASSUME FULL-FLOWING PIPELINE
PIPE-FLOW VELOCITY(FEET/SEC.) = 4.94
PIPE FLOW VELOCITY = (TOTAL FLOW)/(PIPE CROSS SECTION AREA)
GIVEN PIPE DIAMETER(INCH) = 48.00 NUMBER OF PIPES = 1
PIPE-FLOW(CFS) = 62.12
PIPE TRAVEL TIME(MIN.) = 0.70 Tc(MIN.) = 21.67
LONGEST FLOWPATH FROM NODE 105.10 TO NODE 110.00 = 2946.00 FEET.

*****
FLOW PROCESS FROM NODE 110.00 TO NODE 110.00 IS CODE = 16
-----
>>>>>USER SPECIFIED CONSTANT SOURCE FLOW AT NODE<<<<<
=====
USER-SPECIFIED CONSTANT SOURCE FLOW = 29.37(CFS)

```

USER-SPECIFIED AREA ASSOCIATED TO SOURCE FLOW = 17.60 (ACRES)  
 \* CUMULATIVE SOURCE FLOW DATA: FLOW(CFS) = 29.37 AREA(AC.) = 17.60  
 \* SUMMED DATA: FLOW(CFS) = 91.49 TOTAL AREA(ACRES) = 51.40

\*\*\*\*\*  
 FLOW PROCESS FROM NODE 110.00 TO NODE 111.00 IS CODE = 51  
 -----

>>>>COMPUTE TRAPEZOIDAL CHANNEL FLOW<<<<  
 >>>>TRAVELTIME THRU SUBAREA (EXISTING ELEMENT)<<<<

=====

ELEVATION DATA: UPSTREAM( FEET) = 62.00 DOWNSTREAM( FEET) = 60.20  
 CHANNEL LENGTH THRU SUBAREA( FEET) = 647.00 CHANNEL SLOPE = 0.0028  
 CHANNEL BASE( FEET) = 4.00 "Z" FACTOR = 1.000  
 MANNING'S FACTOR = 0.015 MAXIMUM DEPTH( FEET) = 6.00  
 \* 25 YEAR RAINFALL INTENSITY( INCH/HR) = 2.020  
 SUBAREA LOSS RATE DATA( AMC II):

DEVELOPMENT TYPE/ LAND USE	SCS SOIL GROUP	AREA (ACRES)	Fp (INCH/HR)	Ap (DECIMAL)	SCS CN
COMMERCIAL	A	13.90	0.40	0.100	32
RESIDENTIAL					
"5-7 DWELLINGS/ACRE"	A	4.50	0.40	0.500	32
NATURAL POOR COVER					
"BARREN"	A	1.30	0.40	1.000	78
RESIDENTIAL					
"8-10 DWELLINGS/ACRE"	A	0.70	0.40	0.400	32

SUBAREA AVERAGE PERVIOUS LOSS RATE, Fp( INCH/HR) = 0.40  
 SUBAREA AVERAGE PERVIOUS AREA FRACTION, Ap = 0.256  
 TRAVEL TIME COMPUTED USING ESTIMATED FLOW(CFS) = 109.10  
 TRAVEL TIME THRU SUBAREA BASED ON VELOCITY( FEET/SEC.) = 6.74  
 AVERAGE FLOW DEPTH( FEET) = 2.49 TRAVEL TIME( MIN.) = 1.60  
 Tc( MIN.) = 23.27  
 SUBAREA AREA( ACRES) = 20.40 SUBAREA RUNOFF( CFS) = 35.21  
 EFFECTIVE AREA( ACRES) = 53.61 AREA-AVERAGED Fm( INCH/HR) = 0.08  
 AREA-AVERAGED Fp( INCH/HR) = 0.38 AREA-AVERAGED Ap = 0.21  
 TOTAL AREA( ACRES) = 54.2 PEAK FLOW RATE( CFS) = 93.68

END OF SUBAREA CHANNEL FLOW HYDRAULICS:  
 DEPTH( FEET) = 2.66 FLOW VELOCITY( FEET/SEC.) = 6.95  
 \* TOTAL SOURCE FLOW( CFS) = 29.37  
 LONGEST FLOWPATH FROM NODE 105.10 TO NODE 111.00 = 3593.00 FEET.  
 =====

END OF STUDY SUMMARY:  
 TOTAL AREA( ACRES) = 54.2 TC( MIN.) = 23.27  
 EFFECTIVE AREA( ACRES) = 53.61 AREA-AVERAGED Fm( INCH/HR) = 0.08  
 AREA-AVERAGED Fp( INCH/HR) = 0.38 AREA-AVERAGED Ap = 0.206  
 PEAK FLOW RATE( CFS) = 93.68  
 \* CUMULATIVE SOURCE FLOW DATA: FLOW( CFS) = 29.37 AREA( AC.) = 17.6  
 \* SUMMED DATA: FLOW( CFS) = 123.05 TOTAL AREA( ACRES) = 71.8

\*\* PEAK FLOW RATE TABLE \*\*

STREAM NUMBER	Q (CFS)	Tc (MIN.)	Intensity (INCH/HR)	Fp(Fm) (INCH/HR)	Ap	Ae (ACRES)	HEADWATER NODE	SOURCE FLOW
1	93.68	23.27	2.020	0.38( 0.08)	0.21	53.6	100.00	29.4
2	92.79	24.10	1.980	0.38( 0.08)	0.20	54.2	105.10	18.7

=====

END OF RATIONAL METHOD ANALYSIS

\*\*\*\*\*

RATIONAL METHOD HYDROLOGY COMPUTER PROGRAM PACKAGE  
(Reference: 1986 ORANGE COUNTY HYDROLOGY CRITERION)  
(c) Copyright 1983-2012 Advanced Engineering Software (aes)  
Ver. 19.0 Release Date: 06/01/2012 License ID 1286

Analysis prepared by:

Psomas

\*\*\*\*\* DESCRIPTION OF STUDY \*\*\*\*\*  
\* STANTON TOWNE CENTER SPECIFIC PLAN UPDATE - EXISTING CONDITION \*  
\* WATERSHED F - 25-YR STORM EVENT - AMC II \*  
\* SAB \*  
\*\*\*\*\*

FILE NAME: STCEXF25.DAT  
TIME/DATE OF STUDY: 15:38 10/01/2021

=====

USER SPECIFIED HYDROLOGY AND HYDRAULIC MODEL INFORMATION:

=====

--\*TIME-OF-CONCENTRATION MODEL\*--

USER SPECIFIED STORM EVENT (YEAR) = 25.00  
SPECIFIED MINIMUM PIPE SIZE (INCH) = 18.00  
SPECIFIED PERCENT OF GRADIENTS (DECIMAL) TO USE FOR FRICTION SLOPE = 0.90  
\*DATA BANK RAINFALL USED\*  
\*ANTECEDENT MOISTURE CONDITION (AMC) II ASSUMED FOR RATIONAL METHOD\*

*USER-DEFINED STREET-SECTIONS FOR COUPLED PIPEFLOW AND STREETFLOW MODEL*									
	HALF- WIDTH	CROWN TO CROSSFALL	STREET-CROSSFALL: IN- / OUT- / PARK- SIDE / SIDE / WAY	CURB HEIGHT (FT)	GUTTER-GEOMETRIES: WIDTH (FT)	LIP (FT)	HIKE (FT)	MANNING FACTOR (n)	
NO.	(FT)	(FT)							
1	30.0	20.0	0.018/0.018/0.020	0.67	2.00	0.0312	0.167	0.0150	

GLOBAL STREET FLOW-DEPTH CONSTRAINTS:

1. Relative Flow-Depth = 0.00 FEET  
as (Maximum Allowable Street Flow Depth) - (Top-of-Curb)  
2. (Depth)\*(Velocity) Constraint = 6.0 (FT\*FT/S)  
\*SIZE PIPE WITH A FLOW CAPACITY GREATER THAN  
OR EQUAL TO THE UPSTREAM TRIBUTARY PIPE.\*  
\*USER-SPECIFIED MINIMUM TOPOGRAPHIC SLOPE ADJUSTMENT NOT SELECTED

\*\*\*\*\*  
FLOW PROCESS FROM NODE 600.00 TO NODE 601.00 IS CODE = 21

-----  
>>>>>RATIONAL METHOD INITIAL SUBAREA ANALYSIS<<<<<  
>>USE TIME-OF-CONCENTRATION NOMOGRAPH FOR INITIAL SUBAREA<<  
=====

INITIAL SUBAREA FLOW-LENGTH (FEET) = 278.00  
ELEVATION DATA: UPSTREAM (FEET) = 69.00 DOWNSTREAM (FEET) = 68.00

$T_c = K * [(LENGTH ** 3.00) / (ELEVATION CHANGE)] ** 0.20$   
 SUBAREA ANALYSIS USED MINIMUM  $T_c$  (MIN.) = 8.898  
 \* 25 YEAR RAINFALL INTENSITY (INCH/HR) = 3.481  
 SUBAREA  $T_c$  AND LOSS RATE DATA (AMC II):  

DEVELOPMENT TYPE/ LAND USE	SCS SOIL GROUP	AREA (ACRES)	$F_p$ (INCH/HR)	$A_p$ (DECIMAL)	SCS CN	$T_c$ (MIN.)
COMMERCIAL	A	0.10	0.40	0.100	32	8.90
NATURAL POOR COVER "BARREN"	A	0.60	0.40	1.000	78	15.37

 SUBAREA AVERAGE PERVIOUS LOSS RATE,  $F_p$  (INCH/HR) = 0.40  
 SUBAREA AVERAGE PERVIOUS AREA FRACTION,  $A_p$  = 0.871  
 SUBAREA RUNOFF (CFS) = 1.97  
 TOTAL AREA (ACRES) = 0.70 PEAK FLOW RATE (CFS) = 1.97

\*\*\*\*\*  
 FLOW PROCESS FROM NODE 601.00 TO NODE 602.00 IS CODE = 51

>>>>> COMPUTE TRAPEZOIDAL CHANNEL FLOW<<<<<  
 >>>>> TRAVELTIME THRU SUBAREA (EXISTING ELEMENT)<<<<<

CHANNEL LENGTH THRU SUBAREA (FEET) = 200.00  
 REPRESENTATIVE CHANNEL SLOPE = 0.0020  
 CHANNEL BASE (FEET) = 5.00 "Z" FACTOR = 3.000  
 MANNING'S FACTOR = 0.030 MAXIMUM DEPTH (FEET) = 3.00  
 \* 25 YEAR RAINFALL INTENSITY (INCH/HR) = 2.953  
 SUBAREA LOSS RATE DATA (AMC II):  

DEVELOPMENT TYPE/ LAND USE	SCS SOIL GROUP	AREA (ACRES)	$F_p$ (INCH/HR)	$A_p$ (DECIMAL)	SCS CN
COMMERCIAL	A	0.30	0.40	0.100	32
NATURAL POOR COVER "BARREN"	A	0.20	0.40	1.000	78
COMMERCIAL	B	0.10	0.30	0.100	56
NATURAL POOR COVER "BARREN"	B	0.30	0.30	1.000	86

 SUBAREA AVERAGE PERVIOUS LOSS RATE,  $F_p$  (INCH/HR) = 0.34  
 SUBAREA AVERAGE PERVIOUS AREA FRACTION,  $A_p$  = 0.600  
 TRAVEL TIME COMPUTED USING ESTIMATED FLOW (CFS) = 3.09  
 TRAVEL TIME THRU SUBAREA BASED ON VELOCITY (FEET/SEC.) = 1.11  
 AVERAGE FLOW DEPTH (FEET) = 0.44 TRAVEL TIME (MIN.) = 3.00  
 $T_c$  (MIN.) = 11.90  
 SUBAREA AREA (ACRES) = 0.90 SUBAREA RUNOFF (CFS) = 2.23  
 EFFECTIVE AREA (ACRES) = 1.60 AREA-AVERAGED  $F_m$  (INCH/HR) = 0.27  
 AREA-AVERAGED  $F_p$  (INCH/HR) = 0.37 AREA-AVERAGED  $A_p$  = 0.72  
 TOTAL AREA (ACRES) = 1.6 PEAK FLOW RATE (CFS) = 3.87

END OF SUBAREA CHANNEL FLOW HYDRAULICS:  
 DEPTH (FEET) = 0.50 FLOW VELOCITY (FEET/SEC.) = 1.19  
 LONGEST FLOWPATH FROM NODE 600.00 TO NODE 602.00 = 478.00 FEET.

\*\*\*\*\*  
 FLOW PROCESS FROM NODE 602.00 TO NODE 603.00 IS CODE = 51

>>>>> COMPUTE TRAPEZOIDAL CHANNEL FLOW<<<<<  
 >>>>> TRAVELTIME THRU SUBAREA (EXISTING ELEMENT)<<<<<

CHANNEL LENGTH THRU SUBAREA (FEET) = 288.00  
 REPRESENTATIVE CHANNEL SLOPE = 0.0020



CHANNEL BASE (FEET) = 5.00 "Z" FACTOR = 3.000  
 MANNING'S FACTOR = 0.030 MAXIMUM DEPTH (FEET) = 3.00  
 \* 25 YEAR RAINFALL INTENSITY (INCH/HR) = 2.539  
 SUBAREA LOSS RATE DATA (AMC II):  

DEVELOPMENT TYPE/ LAND USE	SCS SOIL GROUP	AREA (ACRES)	Fp (INCH/HR)	Ap (DECIMAL)	SCS CN
COMMERCIAL	A	0.30	0.40	0.100	32
COMMERCIAL	B	0.60	0.30	0.100	56
NATURAL POOR COVER "BARREN"	B	0.40	0.30	1.000	86

 SUBAREA AVERAGE PERVIOUS LOSS RATE, Fp (INCH/HR) = 0.31  
 SUBAREA AVERAGE PERVIOUS AREA FRACTION, Ap = 0.377  
 TRAVEL TIME COMPUTED USING ESTIMATED FLOW (CFS) = 5.29  
 TRAVEL TIME THRU SUBAREA BASED ON VELOCITY (FEET/SEC.) = 1.32  
 AVERAGE FLOW DEPTH (FEET) = 0.59 TRAVEL TIME (MIN.) = 3.64  
 Tc (MIN.) = 15.54  
 SUBAREA AREA (ACRES) = 1.30 SUBAREA RUNOFF (CFS) = 2.84  
 EFFECTIVE AREA (ACRES) = 2.90 AREA-AVERAGED Fm (INCH/HR) = 0.20  
 AREA-AVERAGED Fp (INCH/HR) = 0.35 AREA-AVERAGED Ap = 0.57  
 TOTAL AREA (ACRES) = 2.9 PEAK FLOW RATE (CFS) = 6.11  
  
 END OF SUBAREA CHANNEL FLOW HYDRAULICS:  
 DEPTH (FEET) = 0.64 FLOW VELOCITY (FEET/SEC.) = 1.38  
 LONGEST FLOWPATH FROM NODE 600.00 TO NODE 603.00 = 766.00 FEET.

\*\*\*\*\*  
 FLOW PROCESS FROM NODE 603.00 TO NODE 603.00 IS CODE = 81  
 -----

>>>>> ADDITION OF SUBAREA TO MAINLINE PEAK FLOW <<<<<

=====  
 MAINLINE Tc (MIN.) = 15.54  
 \* 25 YEAR RAINFALL INTENSITY (INCH/HR) = 2.539  
 SUBAREA LOSS RATE DATA (AMC II):  

DEVELOPMENT TYPE/ LAND USE	SCS SOIL GROUP	AREA (ACRES)	Fp (INCH/HR)	Ap (DECIMAL)	SCS CN
COMMERCIAL	B	12.90	0.30	0.100	56

 SUBAREA AVERAGE PERVIOUS LOSS RATE, Fp (INCH/HR) = 0.30  
 SUBAREA AVERAGE PERVIOUS AREA FRACTION, Ap = 0.100  
 SUBAREA AREA (ACRES) = 12.90 SUBAREA RUNOFF (CFS) = 29.13  
 EFFECTIVE AREA (ACRES) = 15.80 AREA-AVERAGED Fm (INCH/HR) = 0.06  
 AREA-AVERAGED Fp (INCH/HR) = 0.33 AREA-AVERAGED Ap = 0.19  
 TOTAL AREA (ACRES) = 15.8 PEAK FLOW RATE (CFS) = 35.23

\*\*\*\*\*  
 FLOW PROCESS FROM NODE 603.00 TO NODE 604.00 IS CODE = 31  
 -----

>>>>> COMPUTE PIPE-FLOW TRAVEL TIME THRU SUBAREA <<<<<

>>>>> USING COMPUTER-ESTIMATED PIPESIZE (NON-PRESSURE FLOW) <<<<<

=====  
 REPRESENTATIVE SLOPE = 0.0020  
 FLOW LENGTH (FEET) = 190.00 MANNING'S N = 0.013  
 DEPTH OF FLOW IN 42.0 INCH PIPE IS 29.1 INCHES  
 PIPE-FLOW VELOCITY (FEET/SEC.) = 4.96  
 ESTIMATED PIPE DIAMETER (INCH) = 42.00 NUMBER OF PIPES = 1  
 PIPE-FLOW (CFS) = 35.23  
 PIPE TRAVEL TIME (MIN.) = 0.64 Tc (MIN.) = 16.18  
 LONGEST FLOWPATH FROM NODE 600.00 TO NODE 604.00 = 956.00 FEET.

\*\*\*\*\*  
FLOW PROCESS FROM NODE 604.00 TO NODE 604.00 IS CODE = 81  
-----

>>>>>ADDITION OF SUBAREA TO MAINLINE PEAK FLOW<<<<<  
=====

MAINLINE Tc(MIN.) = 16.18  
\* 25 YEAR RAINFALL INTENSITY(INCH/HR) = 2.482  
SUBAREA LOSS RATE DATA(AMC II):  
DEVELOPMENT TYPE/ SCS SOIL AREA Fp Ap SCS  
LAND USE GROUP (ACRES) (INCH/HR) (DECIMAL) CN  
COMMERCIAL A 2.90 0.40 0.100 32  
COMMERCIAL B 1.20 0.30 0.100 56  
SUBAREA AVERAGE PERVIOUS LOSS RATE, Fp(INCH/HR) = 0.37  
SUBAREA AVERAGE PERVIOUS AREA FRACTION, Ap = 0.100  
SUBAREA AREA(ACRES) = 4.10 SUBAREA RUNOFF(CFS) = 9.02  
EFFECTIVE AREA(ACRES) = 19.90 AREA-AVERAGED Fm(INCH/HR) = 0.06  
AREA-AVERAGED Fp(INCH/HR) = 0.33 AREA-AVERAGED Ap = 0.17  
TOTAL AREA(ACRES) = 19.9 PEAK FLOW RATE(CFS) = 43.44

\*\*\*\*\*  
FLOW PROCESS FROM NODE 604.00 TO NODE 605.00 IS CODE = 31  
-----

>>>>>COMPUTE PIPE-FLOW TRAVEL TIME THRU SUBAREA<<<<<  
>>>>>USING COMPUTER-ESTIMATED PIPESIZE (NON-PRESSURE FLOW)<<<<<  
=====

REPRESENTATIVE SLOPE = 0.0020  
FLOW LENGTH(FEET) = 335.00 MANNING'S N = 0.013  
DEPTH OF FLOW IN 45.0 INCH PIPE IS 31.8 INCHES  
PIPE-FLOW VELOCITY(FEET/SEC.) = 5.21  
ESTIMATED PIPE DIAMETER(INCH) = 45.00 NUMBER OF PIPES = 1  
PIPE-FLOW(CFS) = 43.44  
PIPE TRAVEL TIME(MIN.) = 1.07 Tc(MIN.) = 17.25  
LONGEST FLOWPATH FROM NODE 600.00 TO NODE 605.00 = 1291.00 FEET.

\*\*\*\*\*  
FLOW PROCESS FROM NODE 605.00 TO NODE 605.00 IS CODE = 81  
-----

>>>>>ADDITION OF SUBAREA TO MAINLINE PEAK FLOW<<<<<  
=====

MAINLINE Tc(MIN.) = 17.25  
\* 25 YEAR RAINFALL INTENSITY(INCH/HR) = 2.393  
SUBAREA LOSS RATE DATA(AMC II):  
DEVELOPMENT TYPE/ SCS SOIL AREA Fp Ap SCS  
LAND USE GROUP (ACRES) (INCH/HR) (DECIMAL) CN  
COMMERCIAL B 3.40 0.30 0.100 56  
RESIDENTIAL  
"5-7 DWELLINGS/ACRE" B 0.50 0.30 0.500 56  
NATURAL POOR COVER  
"BARREN" B 1.60 0.30 1.000 86  
SUBAREA AVERAGE PERVIOUS LOSS RATE, Fp(INCH/HR) = 0.30  
SUBAREA AVERAGE PERVIOUS AREA FRACTION, Ap = 0.398  
SUBAREA AREA(ACRES) = 5.50 SUBAREA RUNOFF(CFS) = 11.25  
EFFECTIVE AREA(ACRES) = 25.40 AREA-AVERAGED Fm(INCH/HR) = 0.07  
AREA-AVERAGED Fp(INCH/HR) = 0.32 AREA-AVERAGED Ap = 0.22  
TOTAL AREA(ACRES) = 25.4 PEAK FLOW RATE(CFS) = 53.11

```

*****
FLOW PROCESS FROM NODE      605.00 TO NODE      606.00 IS CODE =   41
-----
>>>>>COMPUTE PIPE-FLOW TRAVEL TIME THRU SUBAREA<<<<<
>>>>>USING USER-SPECIFIED PIPESIZE (EXISTING ELEMENT)<<<<<
=====
REPRESENTATIVE SLOPE =   0.0020
FLOW LENGTH(FEET) =   568.00   MANNING'S N =   0.013
ASSUME FULL-FLOWING PIPELINE
PIPE-FLOW VELOCITY(FEET/SEC.) =   7.51
PIPE FLOW VELOCITY = (TOTAL FLOW)/(PIPE CROSS SECTION AREA)
GIVEN PIPE DIAMETER(INCH) =   36.00   NUMBER OF PIPES =   1
PIPE-FLOW(CFS) =   53.11
PIPE TRAVEL TIME(MIN.) =   1.26   Tc(MIN.) =   18.51
LONGEST FLOWPATH FROM NODE      600.00 TO NODE      606.00 =   1859.00 FEET.

*****
FLOW PROCESS FROM NODE      606.00 TO NODE      606.00 IS CODE =   81
-----
>>>>>ADDITION OF SUBAREA TO MAINLINE PEAK FLOW<<<<<
=====
MAINLINE Tc(MIN.) =   18.51
* 25 YEAR RAINFALL INTENSITY(INCH/HR) =   2.300
SUBAREA LOSS RATE DATA(AMC II):
  DEVELOPMENT TYPE/      SCS SOIL   AREA      Fp      Ap      SCS
    LAND USE          GROUP   (ACRES) (INCH/HR) (DECIMAL) CN
COMMERCIAL             A       5.30     0.40     0.100    32
COMMERCIAL             B       0.80     0.30     0.100    56
RESIDENTIAL
"5-7 DWELLINGS/ACRE"   A       0.40     0.40     0.500    32
RESIDENTIAL
"5-7 DWELLINGS/ACRE"   B       0.10     0.30     0.500    56
SUBAREA AVERAGE PERVIOUS LOSS RATE, Fp(INCH/HR) =   0.38
SUBAREA AVERAGE PERVIOUS AREA FRACTION, Ap =   0.130
SUBAREA AREA(ACRES) =   6.60   SUBAREA RUNOFF(CFS) =   13.36
EFFECTIVE AREA(ACRES) =   32.00   AREA-AVERAGED Fm(INCH/HR) =   0.07
AREA-AVERAGED Fp(INCH/HR) =   0.33   AREA-AVERAGED Ap =   0.20
TOTAL AREA(ACRES) =   32.0   PEAK FLOW RATE(CFS) =   64.33
=====
END OF STUDY SUMMARY:
TOTAL AREA(ACRES)      =   32.0   TC(MIN.) =   18.51
EFFECTIVE AREA(ACRES) =   32.00   AREA-AVERAGED Fm(INCH/HR)=   0.07
AREA-AVERAGED Fp(INCH/HR) =   0.33   AREA-AVERAGED Ap =   0.200
PEAK FLOW RATE(CFS)   =   64.33
=====
=====
END OF RATIONAL METHOD ANALYSIS

```

\*\*\*\*\*

RATIONAL METHOD HYDROLOGY COMPUTER PROGRAM PACKAGE  
(Reference: 1986 ORANGE COUNTY HYDROLOGY CRITERION)  
(c) Copyright 1983-2012 Advanced Engineering Software (aes)  
Ver. 19.0 Release Date: 06/01/2012 License ID 1286

Analysis prepared by:

Psomas

\*\*\*\*\* DESCRIPTION OF STUDY \*\*\*\*\*  
\* STANTON TOWN CENTER - SPECIFIC PLAN UPDATE - EXISTING CONDITION \*  
\* WATERSHED G - 25-YEAR STORM - AMC II \*  
\* SAB \*  
\*\*\*\*\*

FILE NAME: STCEXG25.DAT  
TIME/DATE OF STUDY: 15:30 10/01/2021

=====

USER SPECIFIED HYDROLOGY AND HYDRAULIC MODEL INFORMATION:

=====

--\*TIME-OF-CONCENTRATION MODEL\*--

USER SPECIFIED STORM EVENT (YEAR) = 25.00  
SPECIFIED MINIMUM PIPE SIZE (INCH) = 18.00  
SPECIFIED PERCENT OF GRADIENTS (DECIMAL) TO USE FOR FRICTION SLOPE = 0.90  
\*DATA BANK RAINFALL USED\*  
\*ANTECEDENT MOISTURE CONDITION (AMC) II ASSUMED FOR RATIONAL METHOD\*

*USER-DEFINED STREET-SECTIONS FOR COUPLED PIPEFLOW AND STREETFLOW MODEL*									
	HALF- WIDTH	CROWN TO CROSSFALL	STREET-CROSSFALL: IN- / OUT- / PARK- SIDE / SIDE / WAY	CURB HEIGHT (FT)	GUTTER-GEOMETRIES: WIDTH (FT)	LIP (FT)	HIKE (FT)	MANNING FACTOR (n)	
NO.	(FT)	(FT)							
1	30.0	20.0	0.018/0.018/0.020	0.67	2.00	0.0312	0.167	0.0150	

GLOBAL STREET FLOW-DEPTH CONSTRAINTS:

1. Relative Flow-Depth = 0.00 FEET  
as (Maximum Allowable Street Flow Depth) - (Top-of-Curb)  
2. (Depth)\*(Velocity) Constraint = 6.0 (FT\*FT/S)  
\*SIZE PIPE WITH A FLOW CAPACITY GREATER THAN  
OR EQUAL TO THE UPSTREAM TRIBUTARY PIPE.\*  
\*USER-SPECIFIED MINIMUM TOPOGRAPHIC SLOPE ADJUSTMENT NOT SELECTED

\*\*\*\*\*  
FLOW PROCESS FROM NODE 700.00 TO NODE 701.00 IS CODE = 21

-----  
>>>>>RATIONAL METHOD INITIAL SUBAREA ANALYSIS<<<<<  
>>USE TIME-OF-CONCENTRATION NOMOGRAPH FOR INITIAL SUBAREA<<  
=====

INITIAL SUBAREA FLOW-LENGTH (FEET) = 320.00  
ELEVATION DATA: UPSTREAM (FEET) = 70.00 DOWNSTREAM (FEET) = 68.50

$T_c = K * [(LENGTH^{**} 3.00) / (ELEVATION CHANGE)]^{**0.20}$   
 SUBAREA ANALYSIS USED MINIMUM  $T_c$  (MIN.) = 8.928  
 \* 25 YEAR RAINFALL INTENSITY (INCH/HR) = 3.474  
 SUBAREA  $T_c$  AND LOSS RATE DATA (AMC II):  

DEVELOPMENT TYPE/ LAND USE	SCS SOIL GROUP	AREA (ACRES)	$F_p$ (INCH/HR)	$A_p$ (DECIMAL)	SCS CN	$T_c$ (MIN.)
COMMERCIAL	A	0.90	0.40	0.100	32	8.93

 SUBAREA AVERAGE PERVIOUS LOSS RATE,  $F_p$  (INCH/HR) = 0.40  
 SUBAREA AVERAGE PERVIOUS AREA FRACTION,  $A_p$  = 0.100  
 SUBAREA RUNOFF (CFS) = 2.78  
 TOTAL AREA (ACRES) = 0.90 PEAK FLOW RATE (CFS) = 2.78

\*\*\*\*\*  
 FLOW PROCESS FROM NODE 701.00 TO NODE 702.00 IS CODE = 31

>>>>> COMPUTE PIPE-FLOW TRAVEL TIME THRU SUBAREA<<<<<  
 >>>>> USING COMPUTER-ESTIMATED PIPESIZE (NON-PRESSURE FLOW)<<<<<

REPRESENTATIVE SLOPE = 0.0020  
 FLOW LENGTH (FEET) = 172.00 MANNING'S N = 0.013  
 DEPTH OF FLOW IN 18.0 INCH PIPE IS 10.3 INCHES  
 PIPE-FLOW VELOCITY (FEET/SEC.) = 2.66  
 ESTIMATED PIPE DIAMETER (INCH) = 18.00 NUMBER OF PIPES = 1  
 PIPE-FLOW (CFS) = 2.78  
 PIPE TRAVEL TIME (MIN.) = 1.08  $T_c$  (MIN.) = 10.01  
 LONGEST FLOWPATH FROM NODE 700.00 TO NODE 702.00 = 492.00 FEET.

\*\*\*\*\*  
 FLOW PROCESS FROM NODE 702.00 TO NODE 702.00 IS CODE = 81

>>>>> ADDITION OF SUBAREA TO MAINLINE PEAK FLOW<<<<<

MAINLINE  $T_c$  (MIN.) = 10.01  
 \* 25 YEAR RAINFALL INTENSITY (INCH/HR) = 3.257  
 SUBAREA LOSS RATE DATA (AMC II):  

DEVELOPMENT TYPE/ LAND USE	SCS SOIL GROUP	AREA (ACRES)	$F_p$ (INCH/HR)	$A_p$ (DECIMAL)	SCS CN
COMMERCIAL	A	1.00	0.40	0.100	32
RESIDENTIAL					
"5-7 DWELLINGS/ACRE"	A	0.30	0.40	0.500	32
NATURAL POOR COVER					
"BARREN"	A	0.10	0.40	1.000	78

 SUBAREA AVERAGE PERVIOUS LOSS RATE,  $F_p$  (INCH/HR) = 0.40  
 SUBAREA AVERAGE PERVIOUS AREA FRACTION,  $A_p$  = 0.250  
 SUBAREA AREA (ACRES) = 1.40 SUBAREA RUNOFF (CFS) = 3.98  
 EFFECTIVE AREA (ACRES) = 2.30 AREA-AVERAGED  $F_m$  (INCH/HR) = 0.08  
 AREA-AVERAGED  $F_p$  (INCH/HR) = 0.40 AREA-AVERAGED  $A_p$  = 0.19  
 TOTAL AREA (ACRES) = 2.3 PEAK FLOW RATE (CFS) = 6.58

\*\*\*\*\*  
 FLOW PROCESS FROM NODE 702.00 TO NODE 703.00 IS CODE = 31

>>>>> COMPUTE PIPE-FLOW TRAVEL TIME THRU SUBAREA<<<<<  
 >>>>> USING COMPUTER-ESTIMATED PIPESIZE (NON-PRESSURE FLOW)<<<<<

REPRESENTATIVE SLOPE = 0.0030  
 FLOW LENGTH (FEET) = 292.00 MANNING'S N = 0.013

DEPTH OF FLOW IN 21.0 INCH PIPE IS 14.2 INCHES  
 PIPE-FLOW VELOCITY (FEET/SEC.) = 3.80  
 ESTIMATED PIPE DIAMETER (INCH) = 21.00 NUMBER OF PIPES = 1  
 PIPE-FLOW (CFS) = 6.58  
 PIPE TRAVEL TIME (MIN.) = 1.28 Tc (MIN.) = 11.29  
 LONGEST FLOWPATH FROM NODE 700.00 TO NODE 703.00 = 784.00 FEET.

\*\*\*\*\*  
 FLOW PROCESS FROM NODE 703.00 TO NODE 703.00 IS CODE = 81  
 -----

>>>>ADDITION OF SUBAREA TO MAINLINE PEAK FLOW<<<<

=====

MAINLINE Tc (MIN.) = 11.29  
 \* 25 YEAR RAINFALL INTENSITY (INCH/HR) = 3.043  
 SUBAREA LOSS RATE DATA (AMC II):

DEVELOPMENT TYPE/ LAND USE	SCS SOIL GROUP	AREA (ACRES)	Fp (INCH/HR)	Ap (DECIMAL)	SCS CN
COMMERCIAL	A	3.00	0.40	0.100	32
NATURAL POOR COVER "BARREN"	A	0.20	0.40	1.000	78

SUBAREA AVERAGE PERVIOUS LOSS RATE, Fp (INCH/HR) = 0.40  
 SUBAREA AVERAGE PERVIOUS AREA FRACTION, Ap = 0.156  
 SUBAREA AREA (ACRES) = 3.20 SUBAREA RUNOFF (CFS) = 8.58  
 EFFECTIVE AREA (ACRES) = 5.50 AREA-AVERAGED Fm (INCH/HR) = 0.07  
 AREA-AVERAGED Fp (INCH/HR) = 0.40 AREA-AVERAGED Ap = 0.17  
 TOTAL AREA (ACRES) = 5.5 PEAK FLOW RATE (CFS) = 14.72

\*\*\*\*\*  
 FLOW PROCESS FROM NODE 703.00 TO NODE 704.00 IS CODE = 31  
 -----

>>>>COMPUTE PIPE-FLOW TRAVEL TIME THRU SUBAREA<<<<

>>>>USING COMPUTER-ESTIMATED PIPESIZE (NON-PRESSURE FLOW)<<<<

=====

REPRESENTATIVE SLOPE = 0.0030  
 FLOW LENGTH (FEET) = 122.00 MANNING'S N = 0.013  
 DEPTH OF FLOW IN 27.0 INCH PIPE IS 20.3 INCHES  
 PIPE-FLOW VELOCITY (FEET/SEC.) = 4.59  
 ESTIMATED PIPE DIAMETER (INCH) = 27.00 NUMBER OF PIPES = 1  
 PIPE-FLOW (CFS) = 14.72  
 PIPE TRAVEL TIME (MIN.) = 0.44 Tc (MIN.) = 11.73  
 LONGEST FLOWPATH FROM NODE 700.00 TO NODE 704.00 = 906.00 FEET.

\*\*\*\*\*  
 FLOW PROCESS FROM NODE 704.00 TO NODE 704.00 IS CODE = 81  
 -----

>>>>ADDITION OF SUBAREA TO MAINLINE PEAK FLOW<<<<

=====

MAINLINE Tc (MIN.) = 11.73  
 \* 25 YEAR RAINFALL INTENSITY (INCH/HR) = 2.977  
 SUBAREA LOSS RATE DATA (AMC II):

DEVELOPMENT TYPE/ LAND USE	SCS SOIL GROUP	AREA (ACRES)	Fp (INCH/HR)	Ap (DECIMAL)	SCS CN
COMMERCIAL	A	0.80	0.40	0.100	32
COMMERCIAL	B	7.40	0.30	0.100	56

SUBAREA AVERAGE PERVIOUS LOSS RATE, Fp (INCH/HR) = 0.31  
 SUBAREA AVERAGE PERVIOUS AREA FRACTION, Ap = 0.100  
 SUBAREA AREA (ACRES) = 8.20 SUBAREA RUNOFF (CFS) = 21.74

EFFECTIVE AREA (ACRES) = 13.70 AREA-AVERAGED Fm (INCH/HR) = 0.05  
AREA-AVERAGED Fp (INCH/HR) = 0.36 AREA-AVERAGED Ap = 0.13  
TOTAL AREA (ACRES) = 13.7 PEAK FLOW RATE (CFS) = 36.14

\*\*\*\*\*

FLOW PROCESS FROM NODE 704.00 TO NODE 705.00 IS CODE = 31

-----  
>>>>>COMPUTE PIPE-FLOW TRAVEL TIME THRU SUBAREA<<<<<

>>>>>USING COMPUTER-ESTIMATED PIPESIZE (NON-PRESSURE FLOW)<<<<<

=====

REPRESENTATIVE SLOPE = 0.0020  
FLOW LENGTH (FEET) = 840.00 MANNING'S N = 0.013  
DEPTH OF FLOW IN 42.0 INCH PIPE IS 29.7 INCHES  
PIPE-FLOW VELOCITY (FEET/SEC.) = 4.98  
ESTIMATED PIPE DIAMETER (INCH) = 42.00 NUMBER OF PIPES = 1  
PIPE-FLOW (CFS) = 36.14  
PIPE TRAVEL TIME (MIN.) = 2.81 Tc (MIN.) = 14.54  
LONGEST FLOWPATH FROM NODE 700.00 TO NODE 705.00 = 1746.00 FEET.

=====

END OF STUDY SUMMARY:

TOTAL AREA (ACRES) = 13.7 TC (MIN.) = 14.54  
EFFECTIVE AREA (ACRES) = 13.70 AREA-AVERAGED Fm (INCH/HR) = 0.05  
AREA-AVERAGED Fp (INCH/HR) = 0.36 AREA-AVERAGED Ap = 0.128  
PEAK FLOW RATE (CFS) = 36.14

=====

-----  
END OF RATIONAL METHOD ANALYSIS

\*\*\*\*\*

RATIONAL METHOD HYDROLOGY COMPUTER PROGRAM PACKAGE  
(Reference: 1986 ORANGE COUNTY HYDROLOGY CRITERION)  
(c) Copyright 1983-2012 Advanced Engineering Software (aes)  
Ver. 19.0 Release Date: 06/01/2012 License ID 1286

Analysis prepared by:

Psomas

\*\*\*\*\* DESCRIPTION OF STUDY \*\*\*\*\*  
\* STANTON TOWN CENTER - SPECIFIC PLAN UPDATE - EXISTING CONDITION \*  
\* WATERSHED H - 25-YEAR STORM - AMC II \*  
\* SAB \*  
\*\*\*\*\*

FILE NAME: STCEXH25.DAT  
TIME/DATE OF STUDY: 17:20 10/04/2021

=====

USER SPECIFIED HYDROLOGY AND HYDRAULIC MODEL INFORMATION:

=====

--\*TIME-OF-CONCENTRATION MODEL\*--

USER SPECIFIED STORM EVENT (YEAR) = 25.00  
SPECIFIED MINIMUM PIPE SIZE (INCH) = 18.00  
SPECIFIED PERCENT OF GRADIENTS (DECIMAL) TO USE FOR FRICTION SLOPE = 0.90  
\*DATA BANK RAINFALL USED\*  
\*ANTECEDENT MOISTURE CONDITION (AMC) II ASSUMED FOR RATIONAL METHOD\*

\*USER-DEFINED STREET-SECTIONS FOR COUPLED PIPEFLOW AND STREETFLOW MODEL\*

NO.	HALF- WIDTH (FT)	CROWN TO CROSSFALL (FT)	STREET-CROSSFALL: IN- / OUT- / PARK- SIDE / SIDE / WAY	CURB HEIGHT (FT)	GUTTER-GEOMETRIES: WIDTH LIP HIKE (FT) (FT) (FT)	MANNING FACTOR (n)
1	30.0	20.0	0.018/0.018/0.020	0.67	2.00 0.0312 0.167	0.0150

GLOBAL STREET FLOW-DEPTH CONSTRAINTS:

1. Relative Flow-Depth = 0.00 FEET  
as (Maximum Allowable Street Flow Depth) - (Top-of-Curb)  
2. (Depth)\*(Velocity) Constraint = 6.0 (FT\*FT/S)  
\*SIZE PIPE WITH A FLOW CAPACITY GREATER THAN  
OR EQUAL TO THE UPSTREAM TRIBUTARY PIPE.\*  
\*USER-SPECIFIED MINIMUM TOPOGRAPHIC SLOPE ADJUSTMENT NOT SELECTED

\*\*\*\*\*

FLOW PROCESS FROM NODE 800.00 TO NODE 801.00 IS CODE = 21

-----

>>>>>RATIONAL METHOD INITIAL SUBAREA ANALYSIS<<<<<  
>>USE TIME-OF-CONCENTRATION NOMOGRAPH FOR INITIAL SUBAREA<<

=====

INITIAL SUBAREA FLOW-LENGTH (FEET) = 364.00  
ELEVATION DATA: UPSTREAM (FEET) = 74.50 DOWNSTREAM (FEET) = 73.50



$T_c = K * [(LENGTH ** 3.00) / (ELEVATION CHANGE)] ** 0.20$   
 SUBAREA ANALYSIS USED MINIMUM  $T_c$  (MIN.) = 10.460  
 \* 25 YEAR RAINFALL INTENSITY (INCH/HR) = 3.176  
 SUBAREA  $T_c$  AND LOSS RATE DATA (AMC II):  

DEVELOPMENT TYPE/ LAND USE	SCS SOIL GROUP	AREA (ACRES)	$F_p$ (INCH/HR)	$A_p$ (DECIMAL)	SCS CN	$T_c$ (MIN.)
COMMERCIAL	A	1.60	0.40	0.100	32	10.46
COMMERCIAL	B	0.10	0.30	0.100	56	10.46

 SUBAREA AVERAGE PERVIOUS LOSS RATE,  $F_p$  (INCH/HR) = 0.39  
 SUBAREA AVERAGE PERVIOUS AREA FRACTION,  $A_p$  = 0.100  
 SUBAREA RUNOFF (CFS) = 4.80  
 TOTAL AREA (ACRES) = 1.70 PEAK FLOW RATE (CFS) = 4.80

\*\*\*\*\*

FLOW PROCESS FROM NODE 801.00 TO NODE 802.00 IS CODE = 61

>>>>> COMPUTE STREET FLOW TRAVEL TIME THRU SUBAREA <<<<<  
 >>>>> (STANDARD CURB SECTION USED) <<<<<

REPRESENTATIVE SLOPE = 0.0020  
 STREET LENGTH (FEET) = 542.00 CURB HEIGHT (INCHES) = 8.0  
 STREET HALFWIDTH (FEET) = 32.00

DISTANCE FROM CROWN TO CROSSFALL GRADEBREAK (FEET) = 18.00  
 INSIDE STREET CROSSFALL (DECIMAL) = 0.017  
 OUTSIDE STREET CROSSFALL (DECIMAL) = 0.020

SPECIFIED NUMBER OF HALFSTREETS CARRYING RUNOFF = 1  
 STREET PARKWAY CROSSFALL (DECIMAL) = 0.020  
 Manning's FRICTION FACTOR for Streetflow Section (curb-to-curb) = 0.0150  
 Manning's FRICTION FACTOR for Back-of-Walk Flow Section = 0.0200

\*\*TRAVEL TIME COMPUTED USING ESTIMATED FLOW (CFS) = 9.14  
 STREETFLOW MODEL RESULTS USING ESTIMATED FLOW:  
 STREET FLOW DEPTH (FEET) = 0.62  
 HALFSTREET FLOOD WIDTH (FEET) = 24.58  
 AVERAGE FLOW VELOCITY (FEET/SEC.) = 1.63  
 PRODUCT OF DEPTH&VELOCITY (FT\*FT/SEC.) = 1.01  
 STREET FLOW TRAVEL TIME (MIN.) = 5.55  $T_c$  (MIN.) = 16.01  
 \* 25 YEAR RAINFALL INTENSITY (INCH/HR) = 2.496

SUBAREA LOSS RATE DATA (AMC II):  

DEVELOPMENT TYPE/ LAND USE	SCS SOIL GROUP	AREA (ACRES)	$F_p$ (INCH/HR)	$A_p$ (DECIMAL)	SCS CN
COMMERCIAL	A	1.50	0.40	0.100	32
COMMERCIAL	B	2.40	0.30	0.100	56

 SUBAREA AVERAGE PERVIOUS LOSS RATE,  $F_p$  (INCH/HR) = 0.34  
 SUBAREA AVERAGE PERVIOUS AREA FRACTION,  $A_p$  = 0.100  
 SUBAREA AREA (ACRES) = 3.90 SUBAREA RUNOFF (CFS) = 8.64  
 EFFECTIVE AREA (ACRES) = 5.60 AREA-AVERAGED  $F_m$  (INCH/HR) = 0.04  
 AREA-AVERAGED  $F_p$  (INCH/HR) = 0.36 AREA-AVERAGED  $A_p$  = 0.10  
 TOTAL AREA (ACRES) = 5.6 PEAK FLOW RATE (CFS) = 12.40

END OF SUBAREA STREET FLOW HYDRAULICS:  
 DEPTH (FEET) = 0.67 HALFSTREET FLOOD WIDTH (FEET) = 28.27  
 FLOW VELOCITY (FEET/SEC.) = 1.75 DEPTH\*VELOCITY (FT\*FT/SEC.) = 1.18  
 LONGEST FLOWPATH FROM NODE 800.00 TO NODE 802.00 = 906.00 FEET.

\*\*\*\*\*  
FLOW PROCESS FROM NODE 802.00 TO NODE 803.00 IS CODE = 61  
-----

>>>>COMPUTE STREET FLOW TRAVEL TIME THRU SUBAREA<<<<  
>>>>(STANDARD CURB SECTION USED)<<<<  
=====

REPRESENTATIVE SLOPE = 0.0027  
STREET LENGTH(FEET) = 918.00 CURB HEIGHT(INCHES) = 8.0  
STREET HALFWIDTH(FEET) = 32.00

DISTANCE FROM CROWN TO CROSSFALL GRADEBREAK(FEET) = 18.00  
INSIDE STREET CROSSFALL(DECIMAL) = 0.017  
OUTSIDE STREET CROSSFALL(DECIMAL) = 0.020

SPECIFIED NUMBER OF HALFSTREETS CARRYING RUNOFF = 1  
STREET PARKWAY CROSSFALL(DECIMAL) = 0.020  
Manning's FRICTION FACTOR for Streetflow Section(curbs-to-curbs) = 0.0150  
Manning's FRICTION FACTOR for Back-of-Walk Flow Section = 0.0200

\*\*TRAVEL TIME COMPUTED USING ESTIMATED FLOW(CFS) = 18.80  
STREETFLOW MODEL RESULTS USING ESTIMATED FLOW:  
STREET FLOW DEPTH(FEET) = 0.73  
HALFSTREET FLOOD WIDTH(FEET) = 34.12  
AVERAGE FLOW VELOCITY(FEET/SEC.) = 2.14  
PRODUCT OF DEPTH&VELOCITY(FT\*FT/SEC.) = 1.56  
STREET FLOW TRAVEL TIME(MIN.) = 7.14 Tc(MIN.) = 23.15  
\* 25 YEAR RAINFALL INTENSITY(INCH/HR) = 2.026

SUBAREA LOSS RATE DATA(AMC II):

DEVELOPMENT TYPE/ LAND USE	SCS SOIL GROUP	AREA (ACRES)	Fp (INCH/HR)	Ap (DECIMAL)	SCS CN
COMMERCIAL	B	7.10	0.30	0.100	56

SUBAREA AVERAGE PERVIOUS LOSS RATE, Fp(INCH/HR) = 0.30  
SUBAREA AVERAGE PERVIOUS AREA FRACTION, Ap = 0.100  
SUBAREA AREA(ACRES) = 7.10 SUBAREA RUNOFF(CFS) = 12.75  
EFFECTIVE AREA(ACRES) = 12.70 AREA-AVERAGED Fm(INCH/HR) = 0.03  
AREA-AVERAGED Fp(INCH/HR) = 0.32 AREA-AVERAGED Ap = 0.10  
TOTAL AREA(ACRES) = 12.7 PEAK FLOW RATE(CFS) = 22.79

END OF SUBAREA STREET FLOW HYDRAULICS:  
DEPTH(FEET) = 0.74 HALFSTREET FLOOD WIDTH(FEET) = 35.88  
FLOW VELOCITY(FEET/SEC.) = 2.18 DEPTH\*VELOCITY(FT\*FT/SEC.) = 1.62  
\*NOTE: INITIAL SUBAREA NOMOGRAPH WITH SUBAREA PARAMETERS,  
AND L = 918.0 FT WITH ELEVATION-DROP = 2.5 FT, IS 16.2 CFS,  
WHICH EXCEEDS THE TOP-OF-CURB STREET CAPACITY AT NODE 803.00  
LONGEST FLOWPATH FROM NODE 800.00 TO NODE 803.00 = 1824.00 FEET.

\*\*\*\*\*  
FLOW PROCESS FROM NODE 803.00 TO NODE 804.00 IS CODE = 61  
-----

>>>>COMPUTE STREET FLOW TRAVEL TIME THRU SUBAREA<<<<  
>>>>(STANDARD CURB SECTION USED)<<<<  
=====

REPRESENTATIVE SLOPE = 0.0027  
STREET LENGTH(FEET) = 367.00 CURB HEIGHT(INCHES) = 8.0  
STREET HALFWIDTH(FEET) = 32.00

DISTANCE FROM CROWN TO CROSSFALL GRADEBREAK(FEET) = 18.00

INSIDE STREET CROSSFALL(DECIMAL) = 0.017  
OUTSIDE STREET CROSSFALL(DECIMAL) = 0.020

SPECIFIED NUMBER OF HALFSTREETS CARRYING RUNOFF = 1  
STREET PARKWAY CROSSFALL(DECIMAL) = 0.020  
Manning's FRICTION FACTOR for Streetflow Section(curbs-to-curbs) = 0.0150  
Manning's FRICTION FACTOR for Back-of-Walk Flow Section = 0.0200

\*\*TRAVEL TIME COMPUTED USING ESTIMATED FLOW(CFS) = 29.77  
\*\*\*STREET FLOW SPLITS OVER STREET-CROWN\*\*\*  
FULL DEPTH(FEET) = 0.74 FLOOD WIDTH(FEET) = 35.88  
FULL HALF-STREET VELOCITY(FEET/SEC.) = 2.18  
SPLIT DEPTH(FEET) = 0.60 SPLIT FLOOD WIDTH(FEET) = 23.39  
SPLIT FLOW(CFS) = 9.42 SPLIT VELOCITY(FEET/SEC.) = 1.83  
STREETFLOW MODEL RESULTS USING ESTIMATED FLOW:  
STREET FLOW DEPTH(FEET) = 0.74  
HALFSTREET FLOOD WIDTH(FEET) = 35.88  
AVERAGE FLOW VELOCITY(FEET/SEC.) = 2.18  
PRODUCT OF DEPTH&VELOCITY(FT\*FT/SEC.) = 1.62  
STREET FLOW TRAVEL TIME(MIN.) = 2.81 Tc(MIN.) = 25.96  
\* 25 YEAR RAINFALL INTENSITY(INCH/HR) = 1.899  
SUBAREA LOSS RATE DATA(AMC II):  
DEVELOPMENT TYPE/ SCS SOIL AREA Fp Ap SCS  
LAND USE GROUP (ACRES) (INCH/HR) (DECIMAL) CN  
COMMERCIAL B 8.30 0.30 0.100 56  
SUBAREA AVERAGE PERVIOUS LOSS RATE, Fp(INCH/HR) = 0.30  
SUBAREA AVERAGE PERVIOUS AREA FRACTION, Ap = 0.100  
SUBAREA AREA(ACRES) = 8.30 SUBAREA RUNOFF(CFS) = 13.96  
EFFECTIVE AREA(ACRES) = 21.00 AREA-AVERAGED Fm(INCH/HR) = 0.03  
AREA-AVERAGED Fp(INCH/HR) = 0.31 AREA-AVERAGED Ap = 0.10  
TOTAL AREA(ACRES) = 21.0 PEAK FLOW RATE(CFS) = 35.29

END OF SUBAREA STREET FLOW HYDRAULICS:  
DEPTH(FEET) = 0.74 HALFSTREET FLOOD WIDTH(FEET) = 35.88  
FLOW VELOCITY(FEET/SEC.) = 2.18 DEPTH\*VELOCITY(FT\*FT/SEC.) = 1.62  
\*NOTE: INITIAL SUBAREA NOMOGRAPH WITH SUBAREA PARAMETERS,  
AND L = 367.0 FT WITH ELEVATION-DROP = 1.0 FT, IS 23.4 CFS,  
WHICH EXCEEDS THE TOP-OF-CURB STREET CAPACITY AT NODE 804.00  
LONGEST FLOWPATH FROM NODE 800.00 TO NODE 804.00 = 2191.00 FEET.

=====

END OF STUDY SUMMARY:  
TOTAL AREA(ACRES) = 21.0 TC(MIN.) = 25.96  
EFFECTIVE AREA(ACRES) = 21.00 AREA-AVERAGED Fm(INCH/HR) = 0.03  
AREA-AVERAGED Fp(INCH/HR) = 0.31 AREA-AVERAGED Ap = 0.100  
PEAK FLOW RATE(CFS) = 35.29

=====

END OF RATIONAL METHOD ANALYSIS

\*\*\*\*\*

RATIONAL METHOD HYDROLOGY COMPUTER PROGRAM PACKAGE  
(Reference: 1986 ORANGE COUNTY HYDROLOGY CRITERION)  
(c) Copyright 1983-2012 Advanced Engineering Software (aes)  
Ver. 19.0 Release Date: 06/01/2012 License ID 1286

Analysis prepared by:

Psomas

\*\*\*\*\* DESCRIPTION OF STUDY \*\*\*\*\*  
\* STANTON TOWN CENTER SPECIFIC PLAN UPDATE - EXISTING CONDITION \*  
\* WATERSHED A - 100-YR STORM EVENT - AMC III \*  
\* SAB \*  
\*\*\*\*\*

FILE NAME: STCEA100.DAT  
TIME/DATE OF STUDY: 21:13 10/04/2021

=====

USER SPECIFIED HYDROLOGY AND HYDRAULIC MODEL INFORMATION:

=====

--\*TIME-OF-CONCENTRATION MODEL\*--

USER SPECIFIED STORM EVENT (YEAR) = 100.00  
SPECIFIED MINIMUM PIPE SIZE (INCH) = 18.00  
SPECIFIED PERCENT OF GRADIENTS (DECIMAL) TO USE FOR FRICTION SLOPE = 0.90  
\*DATA BANK RAINFALL USED\*  
\*ANTECEDENT MOISTURE CONDITION (AMC) III ASSUMED FOR RATIONAL METHOD\*

*USER-DEFINED STREET-SECTIONS FOR COUPLED PIPEFLOW AND STREETFLOW MODEL*									
	HALF- WIDTH	CROWN TO CROSSFALL	STREET-CROSSFALL: IN- / OUT- / PARK- SIDE / SIDE / WAY	CURB HEIGHT (FT)	GUTTER-GEOMETRIES: WIDTH (FT)	LIP (FT)	HIKE (FT)	MANNING FACTOR (n)	
NO.	(FT)	(FT)							
1	20.0	10.0	0.018/0.020/0.020	0.67	2.00	0.0312	0.167	0.0150	

GLOBAL STREET FLOW-DEPTH CONSTRAINTS:

1. Relative Flow-Depth = 0.00 FEET  
as (Maximum Allowable Street Flow Depth) - (Top-of-Curb)  
2. (Depth)\*(Velocity) Constraint = 6.0 (FT\*FT/S)  
\*SIZE PIPE WITH A FLOW CAPACITY GREATER THAN  
OR EQUAL TO THE UPSTREAM TRIBUTARY PIPE.\*  
\*USER-SPECIFIED MINIMUM TOPOGRAPHIC SLOPE ADJUSTMENT NOT SELECTED

\*\*\*\*\*

FLOW PROCESS FROM NODE 100.00 TO NODE 101.00 IS CODE = 21

-----

>>>>>RATIONAL METHOD INITIAL SUBAREA ANALYSIS<<<<<  
>>USE TIME-OF-CONCENTRATION NOMOGRAPH FOR INITIAL SUBAREA<<

=====

INITIAL SUBAREA FLOW-LENGTH (FEET) = 275.00  
ELEVATION DATA: UPSTREAM (FEET) = 73.00 DOWNSTREAM (FEET) = 72.00

$T_c = K * [(LENGTH ** 3.00) / (ELEVATION CHANGE)] ** 0.20$   
 SUBAREA ANALYSIS USED MINIMUM  $T_c$  (MIN.) = 8.840  
 \* 100 YEAR RAINFALL INTENSITY (INCH/HR) = 4.464  
 SUBAREA  $T_c$  AND LOSS RATE DATA (AMC III):  

DEVELOPMENT TYPE/ LAND USE	SCS SOIL GROUP	AREA (ACRES)	$F_p$ (INCH/HR)	$A_p$ (DECIMAL)	SCS CN	$T_c$ (MIN.)
COMMERCIAL	A	0.80	0.40	0.100	52	8.84
RESIDENTIAL						
"5-7 DWELLINGS/ACRE"	A	0.30	0.40	0.500	52	11.31

 SUBAREA AVERAGE PERVIOUS LOSS RATE,  $F_p$  (INCH/HR) = 0.40  
 SUBAREA AVERAGE PERVIOUS AREA FRACTION,  $A_p$  = 0.209  
 SUBAREA RUNOFF (CFS) = 4.34  
 TOTAL AREA (ACRES) = 1.10 PEAK FLOW RATE (CFS) = 4.34

\*\*\*\*\*  
 FLOW PROCESS FROM NODE 101.00 TO NODE 102.00 IS CODE = 61

>>>>> COMPUTE STREET FLOW TRAVEL TIME THRU SUBAREA <<<<<  
 >>>>> (STANDARD CURB SECTION USED) <<<<<

UPSTREAM ELEVATION (FEET) = 72.00 DOWNSTREAM ELEVATION (FEET) = 71.00  
 STREET LENGTH (FEET) = 176.00 CURB HEIGHT (INCHES) = 6.0  
 STREET HALFWIDTH (FEET) = 20.00

DISTANCE FROM CROWN TO CROSSFALL GRADEBREAK (FEET) = 15.00  
 INSIDE STREET CROSSFALL (DECIMAL) = 0.020  
 OUTSIDE STREET CROSSFALL (DECIMAL) = 0.020

SPECIFIED NUMBER OF HALFSTREETS CARRYING RUNOFF = 1  
 STREET PARKWAY CROSSFALL (DECIMAL) = 0.020  
 Manning's FRICTION FACTOR for Streetflow Section (curb-to-curb) = 0.0150  
 Manning's FRICTION FACTOR for Back-of-Walk Flow Section = 0.0200

\*\*TRAVEL TIME COMPUTED USING ESTIMATED FLOW (CFS) = 5.58  
 STREETFLOW MODEL RESULTS USING ESTIMATED FLOW:  
 STREET FLOW DEPTH (FEET) = 0.44  
 HALFSTREET FLOOD WIDTH (FEET) = 15.58  
 AVERAGE FLOW VELOCITY (FEET/SEC.) = 2.20  
 PRODUCT OF DEPTH&VELOCITY (FT\*FT/SEC.) = 0.96  
 STREET FLOW TRAVEL TIME (MIN.) = 1.34  $T_c$  (MIN.) = 10.18  
 \* 100 YEAR RAINFALL INTENSITY (INCH/HR) = 4.118

SUBAREA LOSS RATE DATA (AMC III):  

DEVELOPMENT TYPE/ LAND USE	SCS SOIL GROUP	AREA (ACRES)	$F_p$ (INCH/HR)	$A_p$ (DECIMAL)	SCS CN
COMMERCIAL	A	0.20	0.40	0.100	52
RESIDENTIAL					
"5-7 DWELLINGS/ACRE"	A	0.50	0.40	0.500	52

 SUBAREA AVERAGE PERVIOUS LOSS RATE,  $F_p$  (INCH/HR) = 0.40  
 SUBAREA AVERAGE PERVIOUS AREA FRACTION,  $A_p$  = 0.386  
 SUBAREA AREA (ACRES) = 0.70 SUBAREA RUNOFF (CFS) = 2.50  
 EFFECTIVE AREA (ACRES) = 1.80 AREA-AVERAGED  $F_m$  (INCH/HR) = 0.11  
 AREA-AVERAGED  $F_p$  (INCH/HR) = 0.40 AREA-AVERAGED  $A_p$  = 0.28  
 TOTAL AREA (ACRES) = 1.8 PEAK FLOW RATE (CFS) = 6.49

END OF SUBAREA STREET FLOW HYDRAULICS:  
 DEPTH (FEET) = 0.46 HALFSTREET FLOOD WIDTH (FEET) = 16.57  
 FLOW VELOCITY (FEET/SEC.) = 2.27 DEPTH\*VELOCITY (FT\*FT/SEC.) = 1.04

LONGEST FLOWPATH FROM NODE 100.00 TO NODE 102.00 = 451.00 FEET.

\*\*\*\*\*

FLOW PROCESS FROM NODE 102.00 TO NODE 103.00 IS CODE = 61

-----  
>>>>>COMPUTE STREET FLOW TRAVEL TIME THRU SUBAREA<<<<<

>>>>>(STANDARD CURB SECTION USED)<<<<<

=====

UPSTREAM ELEVATION(FEET) = 71.00 DOWNSTREAM ELEVATION(FEET) = 70.00  
STREET LENGTH(FEET) = 216.00 CURB HEIGHT(INCHES) = 6.0  
STREET HALFWIDTH(FEET) = 20.00

DISTANCE FROM CROWN TO CROSSFALL GRADEBREAK(FEET) = 15.00  
INSIDE STREET CROSSFALL(DECIMAL) = 0.020  
OUTSIDE STREET CROSSFALL(DECIMAL) = 0.020

SPECIFIED NUMBER OF HALFSTREETS CARRYING RUNOFF = 1  
STREET PARKWAY CROSSFALL(DECIMAL) = 0.020  
Manning's FRICTION FACTOR for Streetflow Section(curbs-to-curbs) = 0.0150  
Manning's FRICTION FACTOR for Back-of-Walk Flow Section = 0.0200

\*\*TRAVEL TIME COMPUTED USING ESTIMATED FLOW(CFS) = 7.80  
STREETFLOW MODEL RESULTS USING ESTIMATED FLOW:  
STREET FLOW DEPTH(FEET) = 0.50  
HALFSTREET FLOOD WIDTH(FEET) = 18.51  
AVERAGE FLOW VELOCITY(FEET/SEC.) = 2.20  
PRODUCT OF DEPTH&VELOCITY(FT\*FT/SEC.) = 1.09  
STREET FLOW TRAVEL TIME(MIN.) = 1.63 Tc(MIN.) = 11.81  
\* 100 YEAR RAINFALL INTENSITY(INCH/HR) = 3.781

SUBAREA LOSS RATE DATA(AMC III):

DEVELOPMENT TYPE/ LAND USE	SCS SOIL GROUP	AREA (ACRES)	Fp (INCH/HR)	Ap (DECIMAL)	SCS CN
COMMERCIAL	A	0.30	0.40	0.100	52
RESIDENTIAL					

"5-7 DWELLINGS/ACRE"	A	0.50	0.40	0.500	52
----------------------	---	------	------	-------	----

SUBAREA AVERAGE PERVIOUS LOSS RATE, Fp(INCH/HR) = 0.40

SUBAREA AVERAGE PERVIOUS AREA FRACTION, Ap = 0.350

SUBAREA AREA(ACRES) = 0.80 SUBAREA RUNOFF(CFS) = 2.62

EFFECTIVE AREA(ACRES) = 2.60 AREA-AVERAGED Fm(INCH/HR) = 0.12

AREA-AVERAGED Fp(INCH/HR) = 0.40 AREA-AVERAGED Ap = 0.30

TOTAL AREA(ACRES) = 2.6 PEAK FLOW RATE(CFS) = 8.57

END OF SUBAREA STREET FLOW HYDRAULICS:

DEPTH(FEET) = 0.51 HALFSTREET FLOOD WIDTH(FEET) = 19.73

FLOW VELOCITY(FEET/SEC.) = 2.25 DEPTH\*VELOCITY(FT\*FT/SEC.) = 1.15

LONGEST FLOWPATH FROM NODE 100.00 TO NODE 103.00 = 667.00 FEET.

\*\*\*\*\*

FLOW PROCESS FROM NODE 103.00 TO NODE 104.00 IS CODE = 61

-----  
>>>>>COMPUTE STREET FLOW TRAVEL TIME THRU SUBAREA<<<<<

>>>>>(STANDARD CURB SECTION USED)<<<<<

=====

UPSTREAM ELEVATION(FEET) = 70.00 DOWNSTREAM ELEVATION(FEET) = 69.00  
STREET LENGTH(FEET) = 214.00 CURB HEIGHT(INCHES) = 6.0  
STREET HALFWIDTH(FEET) = 20.00

DISTANCE FROM CROWN TO CROSSFALL GRADEBREAK (FEET) = 15.00  
INSIDE STREET CROSSFALL (DECIMAL) = 0.020  
OUTSIDE STREET CROSSFALL (DECIMAL) = 0.020

SPECIFIED NUMBER OF HALFSTREETS CARRYING RUNOFF = 1  
STREET PARKWAY CROSSFALL (DECIMAL) = 0.020  
Manning's FRICTION FACTOR for Streetflow Section (curb-to-curb) = 0.0150  
Manning's FRICTION FACTOR for Back-of-Walk Flow Section = 0.0200

\*\*TRAVEL TIME COMPUTED USING ESTIMATED FLOW (CFS) = 9.80  
\*\*\*STREET FLOW SPLITS OVER STREET-CROWN\*\*\*  
FULL DEPTH (FEET) = 0.53 FLOOD WIDTH (FEET) = 21.31  
FULL HALF-STREET VELOCITY (FEET/SEC.) = 2.31  
SPLIT DEPTH (FEET) = 0.19 SPLIT FLOOD WIDTH (FEET) = 3.17  
SPLIT FLOW (CFS) = 0.24 SPLIT VELOCITY (FEET/SEC.) = 1.09  
STREETFLOW MODEL RESULTS USING ESTIMATED FLOW:  
STREET FLOW DEPTH (FEET) = 0.53  
HALFSTREET FLOOD WIDTH (FEET) = 21.31  
AVERAGE FLOW VELOCITY (FEET/SEC.) = 2.31  
PRODUCT OF DEPTH&VELOCITY (FT\*FT/SEC.) = 1.22  
STREET FLOW TRAVEL TIME (MIN.) = 1.54 Tc (MIN.) = 13.35  
\* 100 YEAR RAINFALL INTENSITY (INCH/HR) = 3.524  
SUBAREA LOSS RATE DATA (AMC III):  
DEVELOPMENT TYPE/ SCS SOIL AREA Fp Ap SCS  
LAND USE GROUP (ACRES) (INCH/HR) (DECIMAL) CN  
COMMERCIAL A 0.30 0.40 0.100 52  
RESIDENTIAL  
"5-7 DWELLINGS/ACRE" B 0.50 0.30 0.500 76  
SUBAREA AVERAGE PERVIOUS LOSS RATE, Fp (INCH/HR) = 0.31  
SUBAREA AVERAGE PERVIOUS AREA FRACTION, Ap = 0.350  
SUBAREA AREA (ACRES) = 0.80 SUBAREA RUNOFF (CFS) = 2.46  
EFFECTIVE AREA (ACRES) = 3.40 AREA-AVERAGED Fm (INCH/HR) = 0.12  
AREA-AVERAGED Fp (INCH/HR) = 0.38 AREA-AVERAGED Ap = 0.31  
TOTAL AREA (ACRES) = 3.4 PEAK FLOW RATE (CFS) = 10.42

END OF SUBAREA STREET FLOW HYDRAULICS:  
DEPTH (FEET) = 0.53 HALFSTREET FLOOD WIDTH (FEET) = 21.31  
FLOW VELOCITY (FEET/SEC.) = 2.31 DEPTH\*VELOCITY (FT\*FT/SEC.) = 1.22  
LONGEST FLOWPATH FROM NODE 100.00 TO NODE 104.00 = 881.00 FEET.

\*\*\*\*\*  
FLOW PROCESS FROM NODE 104.00 TO NODE 105.00 IS CODE = 61

-----  
>>>>> COMPUTE STREET FLOW TRAVEL TIME THRU SUBAREA <<<<<  
>>>>> (STANDARD CURB SECTION USED) <<<<<  
=====

UPSTREAM ELEVATION (FEET) = 69.00 DOWNSTREAM ELEVATION (FEET) = 68.00  
STREET LENGTH (FEET) = 300.00 CURB HEIGHT (INCHES) = 6.0  
STREET HALFWIDTH (FEET) = 20.00

DISTANCE FROM CROWN TO CROSSFALL GRADEBREAK (FEET) = 15.00  
INSIDE STREET CROSSFALL (DECIMAL) = 0.020  
OUTSIDE STREET CROSSFALL (DECIMAL) = 0.020

SPECIFIED NUMBER OF HALFSTREETS CARRYING RUNOFF = 1  
STREET PARKWAY CROSSFALL (DECIMAL) = 0.020  
Manning's FRICTION FACTOR for Streetflow Section (curb-to-curb) = 0.0150

Manning's FRICTION FACTOR for Back-of-Walk Flow Section = 0.0200

```

**TRAVEL TIME COMPUTED USING ESTIMATED FLOW(CFS) =      11.95
***STREET FLOW SPLITS OVER STREET-CROWN***
FULL DEPTH(FEET) =      0.53    FLOOD WIDTH(FEET) =      21.31
FULL HALF-STREET VELOCITY(FEET/SEC.) =      1.95
SPLIT DEPTH(FEET) =      0.43    SPLIT FLOOD WIDTH(FEET) =      14.99
SPLIT FLOW(CFS) =      3.88    SPLIT VELOCITY(FEET/SEC.) =      1.64
STREETFLOW MODEL RESULTS USING ESTIMATED FLOW:
STREET FLOW DEPTH(FEET) =      0.53
HALFSTREET FLOOD WIDTH(FEET) =      21.31
AVERAGE FLOW VELOCITY(FEET/SEC.) =      1.95
PRODUCT OF DEPTH&VELOCITY(FT*FT/SEC.) =      1.03
STREET FLOW TRAVEL TIME(MIN.) =      2.56    Tc(MIN.) =      15.92
* 100 YEAR RAINFALL INTENSITY(INCH/HR) =      3.187
SUBAREA LOSS RATE DATA(AMC III):
  DEVELOPMENT TYPE/      SCS SOIL      AREA      Fp      Ap      SCS
    LAND USE          GROUP    (ACRES)  (INCH/HR)  (DECIMAL)  CN
RESIDENTIAL
"5-7 DWELLINGS/ACRE"      B          0.70      0.30      0.500      76
COMMERCIAL                 B          0.40      0.30      0.100      76
SUBAREA AVERAGE PERVIOUS LOSS RATE, Fp(INCH/HR) = 0.30
SUBAREA AVERAGE PERVIOUS AREA FRACTION, Ap = 0.355
SUBAREA AREA(ACRES) =      1.10    SUBAREA RUNOFF(CFS) =      3.05
EFFECTIVE AREA(ACRES) =      4.50    AREA-AVERAGED Fm(INCH/HR) = 0.11
AREA-AVERAGED Fp(INCH/HR) = 0.36    AREA-AVERAGED Ap = 0.32
TOTAL AREA(ACRES) =      4.5    PEAK FLOW RATE(CFS) =      12.44

END OF SUBAREA STREET FLOW HYDRAULICS:
DEPTH(FEET) = 0.53    HALFSTREET FLOOD WIDTH(FEET) = 21.31
FLOW VELOCITY(FEET/SEC.) = 1.95    DEPTH*VELOCITY(FT*FT/SEC.) = 1.03
LONGEST FLOWPATH FROM NODE      100.00 TO NODE      105.00 =      1181.00 FEET.

*****
FLOW PROCESS FROM NODE      105.00 TO NODE      105.00 IS CODE = 10
-----
>>>>>MAIN-STREAM MEMORY COPIED ONTO MEMORY BANK # 1 <<<<<
=====

*****
FLOW PROCESS FROM NODE      105.10 TO NODE      105.20 IS CODE = 21
-----
>>>>>RATIONAL METHOD INITIAL SUBAREA ANALYSIS<<<<<
>>USE TIME-OF-CONCENTRATION NOMOGRAPH FOR INITIAL SUBAREA<<
=====
INITIAL SUBAREA FLOW-LENGTH(FEET) =      362.00
ELEVATION DATA: UPSTREAM(FEET) =      74.00    DOWNSTREAM(FEET) =      72.00

Tc = K*[ (LENGTH** 3.00)/(ELEVATION CHANGE) ]**0.20
SUBAREA ANALYSIS USED MINIMUM Tc(MIN.) =      9.076
* 100 YEAR RAINFALL INTENSITY(INCH/HR) =      4.397
SUBAREA Tc AND LOSS RATE DATA(AMC III):
  DEVELOPMENT TYPE/      SCS SOIL      AREA      Fp      Ap      SCS      Tc
    LAND USE          GROUP    (ACRES)  (INCH/HR)  (DECIMAL)  CN    (MIN.)
COMMERCIAL                 A          1.00      0.40      0.100      52      9.08
SUBAREA AVERAGE PERVIOUS LOSS RATE, Fp(INCH/HR) = 0.40
SUBAREA AVERAGE PERVIOUS AREA FRACTION, Ap = 0.100
```



SUBAREA RUNOFF(CFS) = 3.92  
TOTAL AREA(ACRES) = 1.00 PEAK FLOW RATE(CFS) = 3.92

\*\*\*\*\*  
FLOW PROCESS FROM NODE 105.20 TO NODE 105.30 IS CODE = 61  
-----

>>>>COMPUTE STREET FLOW TRAVEL TIME THRU SUBAREA<<<<  
>>>>(STANDARD CURB SECTION USED)<<<<  
=====

UPSTREAM ELEVATION(FEET) = 72.00 DOWNSTREAM ELEVATION(FEET) = 69.00  
STREET LENGTH(FEET) = 483.00 CURB HEIGHT(INCHES) = 6.0  
STREET HALFWIDTH(FEET) = 20.00

DISTANCE FROM CROWN TO CROSSFALL GRADEBREAK(FEET) = 15.00  
INSIDE STREET CROSSFALL(DECIMAL) = 0.020  
OUTSIDE STREET CROSSFALL(DECIMAL) = 0.020

SPECIFIED NUMBER OF HALFSTREETS CARRYING RUNOFF = 1  
STREET PARKWAY CROSSFALL(DECIMAL) = 0.020  
Manning's FRICTION FACTOR for Streetflow Section(curbs-to-curbs) = 0.0150  
Manning's FRICTION FACTOR for Back-of-Walk Flow Section = 0.0200

\*\*TRAVEL TIME COMPUTED USING ESTIMATED FLOW(CFS) = 13.90  
\*\*\*STREET FLOW SPLITS OVER STREET-CROWN\*\*\*  
FULL DEPTH(FEET) = 0.53 FLOOD WIDTH(FEET) = 21.31  
FULL HALF-STREET VELOCITY(FEET/SEC.) = 2.66  
SPLIT DEPTH(FEET) = 0.36 SPLIT FLOOD WIDTH(FEET) = 11.71  
SPLIT FLOW(CFS) = 2.88 SPLIT VELOCITY(FEET/SEC.) = 1.93  
STREETFLOW MODEL RESULTS USING ESTIMATED FLOW:  
STREET FLOW DEPTH(FEET) = 0.53  
HALFSTREET FLOOD WIDTH(FEET) = 21.31  
AVERAGE FLOW VELOCITY(FEET/SEC.) = 2.66  
PRODUCT OF DEPTH&VELOCITY(FT\*FT/SEC.) = 1.40  
STREET FLOW TRAVEL TIME(MIN.) = 3.02 Tc(MIN.) = 12.10  
\* 100 YEAR RAINFALL INTENSITY(INCH/HR) = 3.729  
SUBAREA LOSS RATE DATA(AMC III):  
DEVELOPMENT TYPE/ SCS SOIL AREA Fp Ap SCS  
LAND USE GROUP (ACRES) (INCH/HR) (DECIMAL) CN  
COMMERCIAL A 2.10 0.40 0.100 52  
COMMERCIAL B 3.90 0.30 0.100 76  
SUBAREA AVERAGE PERVIOUS LOSS RATE, Fp(INCH/HR) = 0.34  
SUBAREA AVERAGE PERVIOUS AREA FRACTION, Ap = 0.100  
SUBAREA AREA(ACRES) = 6.00 SUBAREA RUNOFF(CFS) = 19.96  
EFFECTIVE AREA(ACRES) = 7.00 AREA-AVERAGED Fm(INCH/HR) = 0.03  
AREA-AVERAGED Fp(INCH/HR) = 0.34 AREA-AVERAGED Ap = 0.10  
TOTAL AREA(ACRES) = 7.0 PEAK FLOW RATE(CFS) = 23.28

END OF SUBAREA STREET FLOW HYDRAULICS:  
DEPTH(FEET) = 0.53 HALFSTREET FLOOD WIDTH(FEET) = 21.65  
FLOW VELOCITY(FEET/SEC.) = 2.72 DEPTH\*VELOCITY(FT\*FT/SEC.) = 1.45  
\*NOTE: INITIAL SUBAREA NOMOGRAPH WITH SUBAREA PARAMETERS,  
AND L = 483.0 FT WITH ELEVATION-DROP = 3.0 FT, IS 22.3 CFS,  
WHICH EXCEEDS THE TOP-OF-CURB STREET CAPACITY AT NODE 105.30  
LONGEST FLOWPATH FROM NODE 105.10 TO NODE 105.30 = 845.00 FEET.

\*\*\*\*\*  
FLOW PROCESS FROM NODE 105.30 TO NODE 105.40 IS CODE = 61

-----  
>>>>>COMPUTE STREET FLOW TRAVEL TIME THRU SUBAREA<<<<<  
>>>>>(STANDARD CURB SECTION USED)<<<<<  
=====

UPSTREAM ELEVATION(FEET) = 69.00 DOWNSTREAM ELEVATION(FEET) = 67.60  
STREET LENGTH(FEET) = 585.00 CURB HEIGHT(INCHES) = 8.0  
STREET HALFWIDTH(FEET) = 20.00

DISTANCE FROM CROWN TO CROSSFALL GRADEBREAK(FEET) = 15.00  
INSIDE STREET CROSSFALL(DECIMAL) = 0.020  
OUTSIDE STREET CROSSFALL(DECIMAL) = 0.020

SPECIFIED NUMBER OF HALFSTREETS CARRYING RUNOFF = 1  
STREET PARKWAY CROSSFALL(DECIMAL) = 0.020  
Manning's FRICTION FACTOR for Streetflow Section(curbs-to-curbs) = 0.0150  
Manning's FRICTION FACTOR for Back-of-Walk Flow Section = 0.0200

\*\*TRAVEL TIME COMPUTED USING ESTIMATED FLOW(CFS) = 30.56  
\*\*\*STREET FLOWING FULL\*\*\*  
STREETFLOW MODEL RESULTS USING ESTIMATED FLOW:  
STREET FLOW DEPTH(FEET) = 0.68  
HALFSTREET FLOOD WIDTH(FEET) = 20.83  
AVERAGE FLOW VELOCITY(FEET/SEC.) = 2.28  
PRODUCT OF DEPTH&VELOCITY(FT\*FT/SEC.) = 1.56  
STREET FLOW TRAVEL TIME(MIN.) = 4.27 Tc(MIN.) = 16.37  
\* 100 YEAR RAINFALL INTENSITY(INCH/HR) = 3.136

SUBAREA LOSS RATE DATA(AMC III):

DEVELOPMENT TYPE/ LAND USE	SCS SOIL GROUP	AREA (ACRES)	Fp (INCH/HR)	Ap (DECIMAL)	SCS CN
COMMERCIAL	B	5.20	0.30	0.100	76

SUBAREA AVERAGE PERVIOUS LOSS RATE, Fp(INCH/HR) = 0.30

SUBAREA AVERAGE PERVIOUS AREA FRACTION, Ap = 0.100

SUBAREA AREA(ACRES) = 5.20 SUBAREA RUNOFF(CFS) = 14.54

EFFECTIVE AREA(ACRES) = 12.20 AREA-AVERAGED Fm(INCH/HR) = 0.03

AREA-AVERAGED Fp(INCH/HR) = 0.33 AREA-AVERAGED Ap = 0.10

TOTAL AREA(ACRES) = 12.2 PEAK FLOW RATE(CFS) = 34.07

END OF SUBAREA STREET FLOW HYDRAULICS:

DEPTH(FEET) = 0.71 HALFSTREET FLOOD WIDTH(FEET) = 21.93

FLOW VELOCITY(FEET/SEC.) = 2.38 DEPTH\*VELOCITY(FT\*FT/SEC.) = 1.68

LONGEST FLOWPATH FROM NODE 105.10 TO NODE 105.40 = 1430.00 FEET.

\*\*\*\*\*  
FLOW PROCESS FROM NODE 105.40 TO NODE 105.00 IS CODE = 31  
-----

>>>>>COMPUTE PIPE-FLOW TRAVEL TIME THRU SUBAREA<<<<<  
>>>>>USING COMPUTER-ESTIMATED PIPESIZE (NON-PRESSURE FLOW)<<<<<  
=====

ELEVATION DATA: UPSTREAM(FEET) = 64.00 DOWNSTREAM(FEET) = 63.90  
FLOW LENGTH(FEET) = 55.00 MANNING'S N = 0.013

DEPTH OF FLOW IN 42.0 INCH PIPE IS 29.4 INCHES

PIPE-FLOW VELOCITY(FEET/SEC.) = 4.74

ESTIMATED PIPE DIAMETER(INCH) = 42.00 NUMBER OF PIPES = 1

PIPE-FLOW(CFS) = 34.07

PIPE TRAVEL TIME(MIN.) = 0.19 Tc(MIN.) = 16.56

LONGEST FLOWPATH FROM NODE 105.10 TO NODE 105.00 = 1485.00 FEET.

\*\*\*\*\*  
FLOW PROCESS FROM NODE 105.00 TO NODE 105.00 IS CODE = 11

-----  
>>>>>CONFLUENCE MEMORY BANK # 1 WITH THE MAIN-STREAM MEMORY<<<<<  
=====

\*\* MAIN STREAM CONFLUENCE DATA \*\*

STREAM NUMBER	Q (CFS)	Tc (MIN.)	Intensity (INCH/HR)	Fp(Fm) (INCH/HR)	Ap	Ae (ACRES)	HEADWATER NODE
1	34.07	16.56	3.115	0.33( 0.03)	0.10	12.2	105.10
LONGEST FLOWPATH FROM NODE 105.10 TO NODE 105.00 = 1485.00 FEET.							

\*\* MEMORY BANK # 1 CONFLUENCE DATA \*\*

STREAM NUMBER	Q (CFS)	Tc (MIN.)	Intensity (INCH/HR)	Fp(Fm) (INCH/HR)	Ap	Ae (ACRES)	HEADWATER NODE
1	12.44	15.92	3.187	0.36( 0.11)	0.32	4.5	100.00
LONGEST FLOWPATH FROM NODE 100.00 TO NODE 105.00 = 1181.00 FEET.							

\*\* PEAK FLOW RATE TABLE \*\*

STREAM NUMBER	Q (CFS)	Tc (MIN.)	Intensity (INCH/HR)	Fp(Fm) (INCH/HR)	Ap	Ae (ACRES)	HEADWATER NODE	SOURCE FLOW
1	45.95	15.92	3.187	0.34( 0.06)	0.16	16.2	100.00	0.0
2	46.22	16.56	3.115	0.34( 0.05)	0.16	16.7	105.10	29.4
TOTAL AREA (ACRES) = 16.7								

COMPUTED CONFLUENCE ESTIMATES ARE AS FOLLOWS:

PEAK FLOW RATE (CFS) = 46.22 Tc (MIN.) = 16.565  
EFFECTIVE AREA (ACRES) = 16.70 AREA-AVERAGED Fm (INCH/HR) = 0.05  
AREA-AVERAGED Fp (INCH/HR) = 0.34 AREA-AVERAGED Ap = 0.16  
TOTAL AREA (ACRES) = 16.7  
LONGEST FLOWPATH FROM NODE 105.10 TO NODE 105.00 = 1485.00 FEET.

\*\*\*\*\*  
FLOW PROCESS FROM NODE 105.00 TO NODE 105.00 IS CODE = 12

-----  
>>>>>CLEAR MEMORY BANK # 1 <<<<<  
=====

\*\*\*\*\*  
FLOW PROCESS FROM NODE 105.00 TO NODE 106.00 IS CODE = 31

-----  
>>>>>COMPUTE PIPE-FLOW TRAVEL TIME THRU SUBAREA<<<<<  
>>>>>USING COMPUTER-ESTIMATED PIPESIZE (NON-PRESSURE FLOW)<<<<<  
=====

ELEVATION DATA: UPSTREAM (FEET) = 603.90 DOWNSTREAM (FEET) = 603.60  
FLOW LENGTH (FEET) = 240.00 MANNING'S N = 0.013  
DEPTH OF FLOW IN 48.0 INCH PIPE IS 37.7 INCHES  
PIPE-FLOW VELOCITY (FEET/SEC.) = 4.37  
ESTIMATED PIPE DIAMETER (INCH) = 48.00 NUMBER OF PIPES = 1  
PIPE-FLOW (CFS) = 46.22  
PIPE TRAVEL TIME (MIN.) = 0.92 Tc (MIN.) = 17.48  
LONGEST FLOWPATH FROM NODE 105.10 TO NODE 106.00 = 1725.00 FEET.

\*\*\*\*\*  
FLOW PROCESS FROM NODE 106.00 TO NODE 106.00 IS CODE = 81

-----  
>>>>>ADDITION OF SUBAREA TO MAINLINE PEAK FLOW<<<<<

```

=====
MAINLINE Tc(MIN.) = 17.48
* 100 YEAR RAINFALL INTENSITY(INCH/HR) = 3.020
SUBAREA LOSS RATE DATA(AMC III):
  DEVELOPMENT TYPE/      SCS SOIL  AREA      Fp      Ap      SCS
    LAND USE          GROUP  (ACRES)  (INCH/HR)  (DECIMAL)  CN
COMMERCIAL              A        0.50      0.40      0.100      52
RESIDENTIAL
"5-7 DWELLINGS/ACRE"    A        0.40      0.40      0.500      52
COMMERCIAL              B        0.50      0.30      0.100      76
RESIDENTIAL
"5-7 DWELLINGS/ACRE"    B        0.50      0.30      0.500      76
SUBAREA AVERAGE PERVIOUS LOSS RATE, Fp(INCH/HR) = 0.35
SUBAREA AVERAGE PERVIOUS AREA FRACTION, Ap = 0.289
SUBAREA AREA(ACRES) = 1.90      SUBAREA RUNOFF(CFS) = 4.99
EFFECTIVE AREA(ACRES) = 18.60    AREA-AVERAGED Fm(INCH/HR) = 0.06
AREA-AVERAGED Fp(INCH/HR) = 0.34  AREA-AVERAGED Ap = 0.17
TOTAL AREA(ACRES) = 18.6      PEAK FLOW RATE(CFS) = 49.56

*****
FLOW PROCESS FROM NODE 106.00 TO NODE 107.00 IS CODE = 31
=====
>>>>>COMPUTE PIPE-FLOW TRAVEL TIME THRU SUBAREA<<<<<
>>>>>USING COMPUTER-ESTIMATED PIPESIZE (NON-PRESSURE FLOW)<<<<<
=====
ELEVATION DATA: UPSTREAM(FEET) = 63.60  DOWNSTREAM(FEET) = 63.20
FLOW LENGTH(FEET) = 334.00  MANNING'S N = 0.013
DEPTH OF FLOW IN 51.0 INCH PIPE IS 37.6 INCHES
PIPE-FLOW VELOCITY(FEET/SEC.) = 4.42
ESTIMATED PIPE DIAMETER(INCH) = 51.00    NUMBER OF PIPES = 1
PIPE-FLOW(CFS) = 49.56
PIPE TRAVEL TIME(MIN.) = 1.26    Tc(MIN.) = 18.74
LONGEST FLOWPATH FROM NODE 105.10 TO NODE 107.00 = 2059.00 FEET.

*****
FLOW PROCESS FROM NODE 107.00 TO NODE 107.00 IS CODE = 81
=====
>>>>>ADDITION OF SUBAREA TO MAINLINE PEAK FLOW<<<<<
=====
MAINLINE Tc(MIN.) = 18.74
* 100 YEAR RAINFALL INTENSITY(INCH/HR) = 2.902
SUBAREA LOSS RATE DATA(AMC III):
  DEVELOPMENT TYPE/      SCS SOIL  AREA      Fp      Ap      SCS
    LAND USE          GROUP  (ACRES)  (INCH/HR)  (DECIMAL)  CN
COMMERCIAL              A        2.90      0.40      0.100      52
RESIDENTIAL
"5-7 DWELLINGS/ACRE"    A        0.70      0.40      0.500      52
RESIDENTIAL
"5-7 DWELLINGS/ACRE"    B        0.20      0.30      0.500      76
SUBAREA AVERAGE PERVIOUS LOSS RATE, Fp(INCH/HR) = 0.39
SUBAREA AVERAGE PERVIOUS AREA FRACTION, Ap = 0.195
SUBAREA AREA(ACRES) = 3.80      SUBAREA RUNOFF(CFS) = 9.67
EFFECTIVE AREA(ACRES) = 22.40    AREA-AVERAGED Fm(INCH/HR) = 0.06
AREA-AVERAGED Fp(INCH/HR) = 0.35  AREA-AVERAGED Ap = 0.18
TOTAL AREA(ACRES) = 22.4      PEAK FLOW RATE(CFS) = 57.26

*****

```

FLOW PROCESS FROM NODE 107.00 TO NODE 108.00 IS CODE = 31

>>>>>COMPUTE PIPE-FLOW TRAVEL TIME THRU SUBAREA<<<<<

>>>>>USING COMPUTER-ESTIMATED PIPESIZE (NON-PRESSURE FLOW)<<<<<

ELEVATION DATA: UPSTREAM(FEET) = 63.20 DOWNSTREAM(FEET) = 62.50  
FLOW LENGTH(FEET) = 467.00 MANNING'S N = 0.013  
DEPTH OF FLOW IN 51.0 INCH PIPE IS 38.7 INCHES  
PIPE-FLOW VELOCITY(FEET/SEC.) = 4.96  
ESTIMATED PIPE DIAMETER(INCH) = 51.00 NUMBER OF PIPES = 1  
PIPE-FLOW(CFS) = 57.26  
PIPE TRAVEL TIME(MIN.) = 1.57 Tc(MIN.) = 20.31  
LONGEST FLOWPATH FROM NODE 105.10 TO NODE 108.00 = 2526.00 FEET.

\*\*\*\*\*

FLOW PROCESS FROM NODE 108.00 TO NODE 108.00 IS CODE = 81

>>>>>ADDITION OF SUBAREA TO MAINLINE PEAK FLOW<<<<<

MAINLINE Tc(MIN.) = 20.31  
\* 100 YEAR RAINFALL INTENSITY(INCH/HR) = 2.771  
SUBAREA LOSS RATE DATA(AMC III):  
DEVELOPMENT TYPE/ SCS SOIL AREA Fp Ap SCS  
LAND USE GROUP (ACRES) (INCH/HR) (DECIMAL) CN  
COMMERCIAL A 4.30 0.40 0.100 52  
NATURAL POOR COVER  
"BARREN" A 0.30 0.40 1.000 93  
RESIDENTIAL  
"5-7 DWELLINGS/ACRE" A 0.40 0.40 0.500 52  
SUBAREA AVERAGE PERVIOUS LOSS RATE, Fp(INCH/HR) = 0.40  
SUBAREA AVERAGE PERVIOUS AREA FRACTION, Ap = 0.186  
SUBAREA AREA(ACRES) = 5.00 SUBAREA RUNOFF(CFS) = 12.14  
EFFECTIVE AREA(ACRES) = 27.40 AREA-AVERAGED Fm(INCH/HR) = 0.06  
AREA-AVERAGED Fp(INCH/HR) = 0.36 AREA-AVERAGED Ap = 0.18  
TOTAL AREA(ACRES) = 27.4 PEAK FLOW RATE(CFS) = 66.76

\*\* PEAK FLOW RATE TABLE \*\*

STREAM NUMBER	Q (CFS)	Tc (MIN.)	Intensity (INCH/HR)	Fp(Fm) (INCH/HR)	Ap	Ae (ACRES)	HEADWATER NODE	SOURCE FLOW
1	66.84	19.66	2.823	0.36( 0.06)	0.18	26.9	100.00	0.0
2	66.76	20.31	2.771	0.36( 0.06)	0.18	27.4	105.10	29.4

NEW PEAK FLOW DATA ARE:

PEAK FLOW RATE(CFS) = 66.84 Tc(MIN.) = 19.66  
AREA-AVERAGED Fm(INCH/HR) = 0.06 AREA-AVERAGED Fp(INCH/HR) = 0.36  
AREA-AVERAGED Ap = 0.18 EFFECTIVE AREA(ACRES) = 26.92

\*\*\*\*\*

FLOW PROCESS FROM NODE 108.00 TO NODE 108.00 IS CODE = 81

>>>>>ADDITION OF SUBAREA TO MAINLINE PEAK FLOW<<<<<

MAINLINE Tc(MIN.) = 19.66  
\* 100 YEAR RAINFALL INTENSITY(INCH/HR) = 2.823  
SUBAREA LOSS RATE DATA(AMC III):  
DEVELOPMENT TYPE/ SCS SOIL AREA Fp Ap SCS  
LAND USE GROUP (ACRES) (INCH/HR) (DECIMAL) CN  
COMMERCIAL A 0.80 0.40 0.100 52

\*\*\*\*\*

---

=====

\*\*\*\*\*

---

=====

\*\*\*\*\*

-----

=====

GIVEN PIPE DIAMETER (INCH) = 48.00      NUMBER OF PIPES = 1

PIPE-FLOW(CFS) = 81.11  
 PIPE TRAVEL TIME(MIN.) = 0.53 Tc(MIN.) = 20.89  
 LONGEST FLOWPATH FROM NODE 105.10 TO NODE 110.00 = 2946.00 FEET.

\*\*\*\*\*  
 FLOW PROCESS FROM NODE 110.00 TO NODE 110.00 IS CODE = 16  
 -----

>>>>USER SPECIFIED CONSTANT SOURCE FLOW AT NODE<<<<

=====

USER-SPECIFIED CONSTANT SOURCE FLOW = 38.14(CFS)  
 USER-SPECIFIED AREA ASSOCIATED TO SOURCE FLOW = 17.60(ACRES)  
 \* CUMULATIVE SOURCE FLOW DATA: FLOW(CFS) = 38.14 AREA(AC.) = 17.60  
 \* SUMMED DATA: FLOW(CFS) = 119.25 TOTAL AREA(ACRES) = 51.40

\*\*\*\*\*  
 FLOW PROCESS FROM NODE 110.00 TO NODE 111.00 IS CODE = 51  
 -----

>>>>COMPUTE TRAPEZOIDAL CHANNEL FLOW<<<<

>>>>TRAVELTIME THRU SUBAREA (EXISTING ELEMENT)<<<<

=====

ELEVATION DATA: UPSTREAM(FEET) = 62.00 DOWNSTREAM(FEET) = 60.20  
 CHANNEL LENGTH THRU SUBAREA(FEET) = 647.00 CHANNEL SLOPE = 0.0028  
 CHANNEL BASE(FEET) = 4.00 "Z" FACTOR = 1.000  
 MANNING'S FACTOR = 0.015 MAXIMUM DEPTH(FEET) = 6.00  
 \* 100 YEAR RAINFALL INTENSITY(INCH/HR) = 2.622

SUBAREA LOSS RATE DATA(AMC III):

DEVELOPMENT TYPE/ LAND USE	SCS SOIL GROUP	AREA (ACRES)	Fp (INCH/HR)	Ap (DECIMAL)	SCS CN
COMMERCIAL	A	13.90	0.40	0.100	52
RESIDENTIAL					
"5-7 DWELLINGS/ACRE"	A	4.50	0.40	0.500	52
NATURAL POOR COVER					
"BARREN"	A	1.30	0.40	1.000	93
RESIDENTIAL					
"8-10 DWELLINGS/ACRE"	A	0.70	0.40	0.400	52

SUBAREA AVERAGE PERVIOUS LOSS RATE, Fp(INCH/HR) = 0.40  
 SUBAREA AVERAGE PERVIOUS AREA FRACTION, Ap = 0.256  
 TRAVEL TIME COMPUTED USING ESTIMATED FLOW(CFS) = 142.37  
 TRAVEL TIME THRU SUBAREA BASED ON VELOCITY(FEET/SEC.) = 7.24  
 AVERAGE FLOW DEPTH(FEET) = 2.87 TRAVEL TIME(MIN.) = 1.49  
 Tc(MIN.) = 22.38  
 SUBAREA AREA(ACRES) = 20.40 SUBAREA RUNOFF(CFS) = 46.26  
 EFFECTIVE AREA(ACRES) = 53.72 AREA-AVERAGED Fm(INCH/HR) = 0.08  
 AREA-AVERAGED Fp(INCH/HR) = 0.38 AREA-AVERAGED Ap = 0.21  
 TOTAL AREA(ACRES) = 54.2 PEAK FLOW RATE(CFS) = 122.97

END OF SUBAREA CHANNEL FLOW HYDRAULICS:

DEPTH(FEET) = 3.06 FLOW VELOCITY(FEET/SEC.) = 7.47  
 \* TOTAL SOURCE FLOW(CFS) = 38.14  
 LONGEST FLOWPATH FROM NODE 105.10 TO NODE 111.00 = 3593.00 FEET.

=====

END OF STUDY SUMMARY:

TOTAL AREA(ACRES) = 54.2 TC(MIN.) = 22.38  
 EFFECTIVE AREA(ACRES) = 53.72 AREA-AVERAGED Fm(INCH/HR) = 0.08  
 AREA-AVERAGED Fp(INCH/HR) = 0.38 AREA-AVERAGED Ap = 0.206  
 PEAK FLOW RATE(CFS) = 122.97  
 \* CUMULATIVE SOURCE FLOW DATA: FLOW(CFS) = 38.14 AREA(AC.) = 17.6

\* SUMMED DATA: FLOW(CFS) = 161.11 TOTAL AREA(ACRES) = 71.8

\*\* PEAK FLOW RATE TABLE \*\*

STREAM NUMBER	Q (CFS)	Tc (MIN.)	Intensity (INCH/HR)	Fp(Fm) (INCH/HR)	Ap	Ae (ACRES)	HEADWATER NODE	SOURCE FLOW
1	122.97	22.38	2.622	0.38( 0.08)	0.21	53.7	100.00	38.1
2	122.00	23.03	2.579	0.38( 0.08)	0.20	54.2	105.10	29.4

=====  
END OF RATIONAL METHOD ANALYSIS



\*\*\*\*\*

RATIONAL METHOD HYDROLOGY COMPUTER PROGRAM PACKAGE  
(Reference: 1986 ORANGE COUNTY HYDROLOGY CRITERION)  
(c) Copyright 1983-2012 Advanced Engineering Software (aes)  
Ver. 19.0 Release Date: 06/01/2012 License ID 1286

Analysis prepared by:

Psomas

\*\*\*\*\* DESCRIPTION OF STUDY \*\*\*\*\*  
\* STANTON TOWNE CENTER SPECIFIC PLAN UPDATE - EXISTING CONDITION \*  
\* WATERSHED F - 100-YR-STORM EVENT - AMC III \*  
\* SAB \*  
\*\*\*\*\*

FILE NAME: STCEF100.DAT  
TIME/DATE OF STUDY: 19:27 10/04/2021

=====

USER SPECIFIED HYDROLOGY AND HYDRAULIC MODEL INFORMATION:

=====

--\*TIME-OF-CONCENTRATION MODEL\*--

USER SPECIFIED STORM EVENT (YEAR) = 100.00  
SPECIFIED MINIMUM PIPE SIZE (INCH) = 18.00  
SPECIFIED PERCENT OF GRADIENTS (DECIMAL) TO USE FOR FRICTION SLOPE = 0.90  
\*DATA BANK RAINFALL USED\*  
\*ANTECEDENT MOISTURE CONDITION (AMC) III ASSUMED FOR RATIONAL METHOD\*

\*USER-DEFINED STREET-SECTIONS FOR COUPLED PIPEFLOW AND STREETFLOW MODEL\*

NO.	HALF- WIDTH (FT)	CROWN TO CROSSFALL (FT)	STREET-CROSSFALL: IN- / OUT- / PARK- SIDE / SIDE / WAY	CURB HEIGHT (FT)	GUTTER-GEOMETRIES: WIDTH LIP HIKE (FT) (FT) (FT)	MANNING FACTOR (n)
1	30.0	20.0	0.018/0.018/0.020	0.67	2.00 0.0312 0.167	0.0150

=====

GLOBAL STREET FLOW-DEPTH CONSTRAINTS:

1. Relative Flow-Depth = 0.00 FEET  
as (Maximum Allowable Street Flow Depth) - (Top-of-Curb)  
2. (Depth)\*(Velocity) Constraint = 6.0 (FT\*FT/S)  
\*SIZE PIPE WITH A FLOW CAPACITY GREATER THAN  
OR EQUAL TO THE UPSTREAM TRIBUTARY PIPE.\*  
\*USER-SPECIFIED MINIMUM TOPOGRAPHIC SLOPE ADJUSTMENT NOT SELECTED

\*\*\*\*\*

FLOW PROCESS FROM NODE 600.00 TO NODE 601.00 IS CODE = 21

-----

>>>>>RATIONAL METHOD INITIAL SUBAREA ANALYSIS<<<<<  
>>USE TIME-OF-CONCENTRATION NOMOGRAPH FOR INITIAL SUBAREA<<

=====

INITIAL SUBAREA FLOW-LENGTH (FEET) = 278.00  
ELEVATION DATA: UPSTREAM (FEET) = 69.00 DOWNSTREAM (FEET) = 68.00

$T_c = K * [(LENGTH ** 3.00) / (ELEVATION CHANGE)] ** 0.20$   
 SUBAREA ANALYSIS USED MINIMUM  $T_c$  (MIN.) = 8.898  
 \* 100 YEAR RAINFALL INTENSITY (INCH/HR) = 4.447  
 SUBAREA  $T_c$  AND LOSS RATE DATA (AMC III):  

DEVELOPMENT TYPE/ LAND USE	SCS SOIL GROUP	AREA (ACRES)	$F_p$ (INCH/HR)	$A_p$ (DECIMAL)	SCS CN	$T_c$ (MIN.)
COMMERCIAL	A	0.10	0.40	0.100	52	8.90
NATURAL POOR COVER "BARREN"	A	0.60	0.40	1.000	93	15.37

 SUBAREA AVERAGE PERVIOUS LOSS RATE,  $F_p$  (INCH/HR) = 0.40  
 SUBAREA AVERAGE PERVIOUS AREA FRACTION,  $A_p$  = 0.871  
 SUBAREA RUNOFF (CFS) = 2.58  
 TOTAL AREA (ACRES) = 0.70 PEAK FLOW RATE (CFS) = 2.58

\*\*\*\*\*  
 FLOW PROCESS FROM NODE 601.00 TO NODE 602.00 IS CODE = 51

>>>>> COMPUTE TRAPEZOIDAL CHANNEL FLOW<<<<<  
 >>>>> TRAVELTIME THRU SUBAREA (EXISTING ELEMENT)<<<<<

CHANNEL LENGTH THRU SUBAREA (FEET) = 200.00  
 REPRESENTATIVE CHANNEL SLOPE = 0.0020  
 CHANNEL BASE (FEET) = 5.00 "Z" FACTOR = 3.000  
 MANNING'S FACTOR = 0.030 MAXIMUM DEPTH (FEET) = 3.00  
 \* 100 YEAR RAINFALL INTENSITY (INCH/HR) = 3.814  
 SUBAREA LOSS RATE DATA (AMC III):  

DEVELOPMENT TYPE/ LAND USE	SCS SOIL GROUP	AREA (ACRES)	$F_p$ (INCH/HR)	$A_p$ (DECIMAL)	SCS CN
COMMERCIAL	A	0.30	0.40	0.100	52
NATURAL POOR COVER "BARREN"	A	0.20	0.40	1.000	93
COMMERCIAL	B	0.10	0.30	0.100	76
NATURAL POOR COVER "BARREN"	B	0.30	0.30	1.000	97

 SUBAREA AVERAGE PERVIOUS LOSS RATE,  $F_p$  (INCH/HR) = 0.34  
 SUBAREA AVERAGE PERVIOUS AREA FRACTION,  $A_p$  = 0.600  
 TRAVEL TIME COMPUTED USING ESTIMATED FLOW (CFS) = 4.05  
 TRAVEL TIME THRU SUBAREA BASED ON VELOCITY (FEET/SEC.) = 1.22  
 AVERAGE FLOW DEPTH (FEET) = 0.51 TRAVEL TIME (MIN.) = 2.73  
 $T_c$  (MIN.) = 11.63  
 SUBAREA AREA (ACRES) = 0.90 SUBAREA RUNOFF (CFS) = 2.92  
 EFFECTIVE AREA (ACRES) = 1.60 AREA-AVERAGED  $F_m$  (INCH/HR) = 0.27  
 AREA-AVERAGED  $F_p$  (INCH/HR) = 0.37 AREA-AVERAGED  $A_p$  = 0.72  
 TOTAL AREA (ACRES) = 1.6 PEAK FLOW RATE (CFS) = 5.11  
  
 END OF SUBAREA CHANNEL FLOW HYDRAULICS:  
 DEPTH (FEET) = 0.58 FLOW VELOCITY (FEET/SEC.) = 1.30  
 LONGEST FLOWPATH FROM NODE 600.00 TO NODE 602.00 = 478.00 FEET.

\*\*\*\*\*  
 FLOW PROCESS FROM NODE 602.00 TO NODE 603.00 IS CODE = 51

>>>>> COMPUTE TRAPEZOIDAL CHANNEL FLOW<<<<<  
 >>>>> TRAVELTIME THRU SUBAREA (EXISTING ELEMENT)<<<<<

CHANNEL LENGTH THRU SUBAREA (FEET) = 288.00  
 REPRESENTATIVE CHANNEL SLOPE = 0.0020

CHANNEL BASE (FEET) = 5.00 "Z" FACTOR = 3.000  
MANNING'S FACTOR = 0.030 MAXIMUM DEPTH (FEET) = 3.00  
\* 100 YEAR RAINFALL INTENSITY (INCH/HR) = 3.299

SUBAREA LOSS RATE DATA (AMC III):

DEVELOPMENT TYPE/ LAND USE	SCS SOIL GROUP	AREA (ACRES)	Fp (INCH/HR)	Ap (DECIMAL)	SCS CN
COMMERCIAL	A	0.30	0.40	0.100	52
COMMERCIAL	B	0.60	0.30	0.100	76
NATURAL POOR COVER "BARREN"	B	0.40	0.30	1.000	97

SUBAREA AVERAGE PERVIOUS LOSS RATE, Fp (INCH/HR) = 0.31

SUBAREA AVERAGE PERVIOUS AREA FRACTION, Ap = 0.377

TRAVEL TIME COMPUTED USING ESTIMATED FLOW (CFS) = 6.97

TRAVEL TIME THRU SUBAREA BASED ON VELOCITY (FEET/SEC.) = 1.43

AVERAGE FLOW DEPTH (FEET) = 0.69 TRAVEL TIME (MIN.) = 3.36

Tc (MIN.) = 14.99

SUBAREA AREA (ACRES) = 1.30 SUBAREA RUNOFF (CFS) = 3.72

EFFECTIVE AREA (ACRES) = 2.90 AREA-AVERAGED Fm (INCH/HR) = 0.20

AREA-AVERAGED Fp (INCH/HR) = 0.35 AREA-AVERAGED Ap = 0.57

TOTAL AREA (ACRES) = 2.9 PEAK FLOW RATE (CFS) = 8.09

END OF SUBAREA CHANNEL FLOW HYDRAULICS:

DEPTH (FEET) = 0.74 FLOW VELOCITY (FEET/SEC.) = 1.50

LONGEST FLOWPATH FROM NODE 600.00 TO NODE 603.00 = 766.00 FEET.

\*\*\*\*\*

FLOW PROCESS FROM NODE 603.00 TO NODE 603.00 IS CODE = 81

>>>>> ADDITION OF SUBAREA TO MAINLINE PEAK FLOW <<<<<

=====

MAINLINE Tc (MIN.) = 14.99

\* 100 YEAR RAINFALL INTENSITY (INCH/HR) = 3.299

SUBAREA LOSS RATE DATA (AMC III):

DEVELOPMENT TYPE/ LAND USE	SCS SOIL GROUP	AREA (ACRES)	Fp (INCH/HR)	Ap (DECIMAL)	SCS CN
COMMERCIAL	B	12.90	0.30	0.100	76

SUBAREA AVERAGE PERVIOUS LOSS RATE, Fp (INCH/HR) = 0.30

SUBAREA AVERAGE PERVIOUS AREA FRACTION, Ap = 0.100

SUBAREA AREA (ACRES) = 12.90 SUBAREA RUNOFF (CFS) = 37.95

EFFECTIVE AREA (ACRES) = 15.80 AREA-AVERAGED Fm (INCH/HR) = 0.06

AREA-AVERAGED Fp (INCH/HR) = 0.33 AREA-AVERAGED Ap = 0.19

TOTAL AREA (ACRES) = 15.8 PEAK FLOW RATE (CFS) = 46.04

\*\*\*\*\*

FLOW PROCESS FROM NODE 603.00 TO NODE 604.00 IS CODE = 31

>>>>> COMPUTE PIPE-FLOW TRAVEL TIME THRU SUBAREA <<<<<

>>>>> USING COMPUTER-ESTIMATED PIPESIZE (NON-PRESSURE FLOW) <<<<<

=====

REPRESENTATIVE SLOPE = 0.0020

FLOW LENGTH (FEET) = 190.00 MANNING'S N = 0.013

DEPTH OF FLOW IN 45.0 INCH PIPE IS 33.3 INCHES

PIPE-FLOW VELOCITY (FEET/SEC.) = 5.25

ESTIMATED PIPE DIAMETER (INCH) = 45.00 NUMBER OF PIPES = 1

PIPE-FLOW (CFS) = 46.04

PIPE TRAVEL TIME (MIN.) = 0.60 Tc (MIN.) = 15.59

LONGEST FLOWPATH FROM NODE 600.00 TO NODE 604.00 = 956.00 FEET.

\*\*\*\*\*  
FLOW PROCESS FROM NODE 604.00 TO NODE 604.00 IS CODE = 81  
-----

>>>>>ADDITION OF SUBAREA TO MAINLINE PEAK FLOW<<<<<  
=====

MAINLINE Tc(MIN.) = 15.59  
\* 100 YEAR RAINFALL INTENSITY(INCH/HR) = 3.225  
SUBAREA LOSS RATE DATA(AMC III):  
DEVELOPMENT TYPE/ SCS SOIL AREA Fp Ap SCS  
LAND USE GROUP (ACRES) (INCH/HR) (DECIMAL) CN  
COMMERCIAL A 2.90 0.40 0.100 52  
COMMERCIAL B 1.20 0.30 0.100 76  
SUBAREA AVERAGE PERVIOUS LOSS RATE, Fp(INCH/HR) = 0.37  
SUBAREA AVERAGE PERVIOUS AREA FRACTION, Ap = 0.100  
SUBAREA AREA(ACRES) = 4.10 SUBAREA RUNOFF(CFS) = 11.76  
EFFECTIVE AREA(ACRES) = 19.90 AREA-AVERAGED Fm(INCH/HR) = 0.06  
AREA-AVERAGED Fp(INCH/HR) = 0.33 AREA-AVERAGED Ap = 0.17  
TOTAL AREA(ACRES) = 19.9 PEAK FLOW RATE(CFS) = 56.75

\*\*\*\*\*  
FLOW PROCESS FROM NODE 604.00 TO NODE 605.00 IS CODE = 31  
-----

>>>>>COMPUTE PIPE-FLOW TRAVEL TIME THRU SUBAREA<<<<<  
>>>>>USING COMPUTER-ESTIMATED PIPESIZE (NON-PRESSURE FLOW)<<<<<  
=====

REPRESENTATIVE SLOPE = 0.0020  
FLOW LENGTH(FEET) = 335.00 MANNING'S N = 0.013  
DEPTH OF FLOW IN 48.0 INCH PIPE IS 36.7 INCHES  
PIPE-FLOW VELOCITY(FEET/SEC.) = 5.51  
ESTIMATED PIPE DIAMETER(INCH) = 48.00 NUMBER OF PIPES = 1  
PIPE-FLOW(CFS) = 56.75  
PIPE TRAVEL TIME(MIN.) = 1.01 Tc(MIN.) = 16.60  
LONGEST FLOWPATH FROM NODE 600.00 TO NODE 605.00 = 1291.00 FEET.

\*\*\*\*\*  
FLOW PROCESS FROM NODE 605.00 TO NODE 605.00 IS CODE = 81  
-----

>>>>>ADDITION OF SUBAREA TO MAINLINE PEAK FLOW<<<<<  
=====

MAINLINE Tc(MIN.) = 16.60  
\* 100 YEAR RAINFALL INTENSITY(INCH/HR) = 3.111  
SUBAREA LOSS RATE DATA(AMC III):  
DEVELOPMENT TYPE/ SCS SOIL AREA Fp Ap SCS  
LAND USE GROUP (ACRES) (INCH/HR) (DECIMAL) CN  
COMMERCIAL B 3.40 0.30 0.100 76  
RESIDENTIAL  
"5-7 DWELLINGS/ACRE" B 0.50 0.30 0.500 76  
NATURAL POOR COVER  
"BARREN" B 1.60 0.30 1.000 97  
SUBAREA AVERAGE PERVIOUS LOSS RATE, Fp(INCH/HR) = 0.30  
SUBAREA AVERAGE PERVIOUS AREA FRACTION, Ap = 0.398  
SUBAREA AREA(ACRES) = 5.50 SUBAREA RUNOFF(CFS) = 14.81  
EFFECTIVE AREA(ACRES) = 25.40 AREA-AVERAGED Fm(INCH/HR) = 0.07  
AREA-AVERAGED Fp(INCH/HR) = 0.32 AREA-AVERAGED Ap = 0.22  
TOTAL AREA(ACRES) = 25.4 PEAK FLOW RATE(CFS) = 69.51

```

*****
FLOW PROCESS FROM NODE      605.00 TO NODE      606.00 IS CODE =   41
-----
>>>>>COMPUTE PIPE-FLOW TRAVEL TIME THRU SUBAREA<<<<<
>>>>>USING USER-SPECIFIED PIPESIZE (EXISTING ELEMENT)<<<<<
=====
REPRESENTATIVE SLOPE =   0.0020
FLOW LENGTH(FEET) =   568.00   MANNING'S N =   0.013
ASSUME FULL-FLOWING PIPELINE
PIPE-FLOW VELOCITY(FEET/SEC.) =    9.83
PIPE FLOW VELOCITY = (TOTAL FLOW)/(PIPE CROSS SECTION AREA)
GIVEN PIPE DIAMETER(INCH) =   36.00   NUMBER OF PIPES =    1
PIPE-FLOW(CFS) =    69.51
PIPE TRAVEL TIME(MIN.) =    0.96   Tc(MIN.) =    17.57
LONGEST FLOWPATH FROM NODE      600.00 TO NODE      606.00 =    1859.00 FEET.

*****
FLOW PROCESS FROM NODE      606.00 TO NODE      606.00 IS CODE =   81
-----
>>>>>ADDITION OF SUBAREA TO MAINLINE PEAK FLOW<<<<<
=====
MAINLINE Tc(MIN.) =    17.57
* 100 YEAR RAINFALL INTENSITY(INCH/HR) =    3.012
SUBAREA LOSS RATE DATA(AMC III):
  DEVELOPMENT TYPE/      SCS SOIL   AREA      Fp      Ap      SCS
    LAND USE          GROUP   (ACRES) (INCH/HR) (DECIMAL) CN
COMMERCIAL              A        5.30     0.40     0.100    52
COMMERCIAL              B         0.80     0.30     0.100    76
RESIDENTIAL
"5-7 DWELLINGS/ACRE"    A         0.40     0.40     0.500    52
RESIDENTIAL
"5-7 DWELLINGS/ACRE"    B         0.10     0.30     0.500    76
SUBAREA AVERAGE PERVIOUS LOSS RATE, Fp(INCH/HR) =    0.38
SUBAREA AVERAGE PERVIOUS AREA FRACTION, Ap =    0.130
SUBAREA AREA(ACRES) =    6.60   SUBAREA RUNOFF(CFS) =    17.59
EFFECTIVE AREA(ACRES) =    32.00   AREA-AVERAGED Fm(INCH/HR) =    0.07
AREA-AVERAGED Fp(INCH/HR) =    0.33   AREA-AVERAGED Ap =    0.20
TOTAL AREA(ACRES) =    32.0   PEAK FLOW RATE(CFS) =    84.84
=====
END OF STUDY SUMMARY:
TOTAL AREA(ACRES)      =    32.0   TC(MIN.) =    17.57
EFFECTIVE AREA(ACRES) =    32.00   AREA-AVERAGED Fm(INCH/HR)=    0.07
AREA-AVERAGED Fp(INCH/HR) =    0.33   AREA-AVERAGED Ap =    0.200
PEAK FLOW RATE(CFS)   =    84.84
=====
=====
END OF RATIONAL METHOD ANALYSIS

```

\*\*\*\*\*

RATIONAL METHOD HYDROLOGY COMPUTER PROGRAM PACKAGE  
(Reference: 1986 ORANGE COUNTY HYDROLOGY CRITERION)  
(c) Copyright 1983-2012 Advanced Engineering Software (aes)  
Ver. 19.0 Release Date: 06/01/2012 License ID 1286

Analysis prepared by:

Psomas

\*\*\*\*\* DESCRIPTION OF STUDY \*\*\*\*\*  
\* STANTON TOWN CENTER - SPECIFIC PLAN UPDATE - EXISTING CONDITION \*  
\* WATERSHED G - 100-YR STORM EVENT - AMC III \*  
\* SAB \*  
\*\*\*\*\*

FILE NAME: STCEG100.DAT  
TIME/DATE OF STUDY: 19:29 10/04/2021

=====

USER SPECIFIED HYDROLOGY AND HYDRAULIC MODEL INFORMATION:

=====

--\*TIME-OF-CONCENTRATION MODEL\*--

USER SPECIFIED STORM EVENT (YEAR) = 100.00  
SPECIFIED MINIMUM PIPE SIZE (INCH) = 18.00  
SPECIFIED PERCENT OF GRADIENTS (DECIMAL) TO USE FOR FRICTION SLOPE = 0.90  
\*DATA BANK RAINFALL USED\*  
\*ANTECEDENT MOISTURE CONDITION (AMC) III ASSUMED FOR RATIONAL METHOD\*

\*USER-DEFINED STREET-SECTIONS FOR COUPLED PIPEFLOW AND STREETFLOW MODEL\*

NO.	HALF- WIDTH (FT)	CROWN TO CROSSFALL (FT)	STREET-CROSSFALL: IN- / OUT- / PARK- SIDE / SIDE / WAY	CURB HEIGHT (FT)	GUTTER-GEOMETRIES: WIDTH LIP HIKE (FT) (FT) (FT)	MANNING FACTOR (n)
1	30.0	20.0	0.018/0.018/0.020	0.67	2.00 0.0312 0.167	0.0150

=====

GLOBAL STREET FLOW-DEPTH CONSTRAINTS:

1. Relative Flow-Depth = 0.00 FEET  
as (Maximum Allowable Street Flow Depth) - (Top-of-Curb)  
2. (Depth)\*(Velocity) Constraint = 6.0 (FT\*FT/S)  
\*SIZE PIPE WITH A FLOW CAPACITY GREATER THAN  
OR EQUAL TO THE UPSTREAM TRIBUTARY PIPE.\*  
\*USER-SPECIFIED MINIMUM TOPOGRAPHIC SLOPE ADJUSTMENT NOT SELECTED

\*\*\*\*\*

FLOW PROCESS FROM NODE 700.00 TO NODE 701.00 IS CODE = 21

-----

>>>>>RATIONAL METHOD INITIAL SUBAREA ANALYSIS<<<<<  
>>USE TIME-OF-CONCENTRATION NOMOGRAPH FOR INITIAL SUBAREA<<

=====

INITIAL SUBAREA FLOW-LENGTH (FEET) = 320.00  
ELEVATION DATA: UPSTREAM (FEET) = 70.00 DOWNSTREAM (FEET) = 68.50

$T_c = K * [(LENGTH ** 3.00) / (ELEVATION CHANGE)] ** 0.20$   
 SUBAREA ANALYSIS USED MINIMUM  $T_c$  (MIN.) = 8.928  
 \* 100 YEAR RAINFALL INTENSITY (INCH/HR) = 4.438  
 SUBAREA  $T_c$  AND LOSS RATE DATA (AMC III):  

DEVELOPMENT TYPE/ LAND USE	SCS SOIL GROUP	AREA (ACRES)	$F_p$ (INCH/HR)	$A_p$ (DECIMAL)	SCS CN	$T_c$ (MIN.)
COMMERCIAL	A	0.90	0.40	0.100	52	8.93

 SUBAREA AVERAGE PERVIOUS LOSS RATE,  $F_p$  (INCH/HR) = 0.40  
 SUBAREA AVERAGE PERVIOUS AREA FRACTION,  $A_p$  = 0.100  
 SUBAREA RUNOFF (CFS) = 3.56  
 TOTAL AREA (ACRES) = 0.90      PEAK FLOW RATE (CFS) = 3.56

\*\*\*\*\*  
 FLOW PROCESS FROM NODE 701.00 TO NODE 702.00 IS CODE = 31

>>>>> COMPUTE PIPE-FLOW TRAVEL TIME THRU SUBAREA <<<<<  
 >>>>> USING COMPUTER-ESTIMATED PIPESIZE (NON-PRESSURE FLOW) <<<<<  
 =====  
 REPRESENTATIVE SLOPE = 0.0020  
 FLOW LENGTH (FEET) = 172.00      MANNING'S N = 0.013  
 DEPTH OF FLOW IN 18.0 INCH PIPE IS 12.2 INCHES  
 PIPE-FLOW VELOCITY (FEET/SEC.) = 2.80  
 ESTIMATED PIPE DIAMETER (INCH) = 18.00      NUMBER OF PIPES = 1  
 PIPE-FLOW (CFS) = 3.56  
 PIPE TRAVEL TIME (MIN.) = 1.02       $T_c$  (MIN.) = 9.95  
 LONGEST FLOWPATH FROM NODE 700.00 TO NODE 702.00 = 492.00 FEET.

\*\*\*\*\*  
 FLOW PROCESS FROM NODE 702.00 TO NODE 702.00 IS CODE = 81

>>>>> ADDITION OF SUBAREA TO MAINLINE PEAK FLOW <<<<<  
 =====  
 MAINLINE  $T_c$  (MIN.) = 9.95  
 \* 100 YEAR RAINFALL INTENSITY (INCH/HR) = 4.171  
 SUBAREA LOSS RATE DATA (AMC III):  

DEVELOPMENT TYPE/ LAND USE	SCS SOIL GROUP	AREA (ACRES)	$F_p$ (INCH/HR)	$A_p$ (DECIMAL)	SCS CN
COMMERCIAL	A	1.00	0.40	0.100	52
RESIDENTIAL					
"5-7 DWELLINGS/ACRE"	A	0.30	0.40	0.500	52
NATURAL POOR COVER					
"BARREN"	A	0.10	0.40	1.000	93

 SUBAREA AVERAGE PERVIOUS LOSS RATE,  $F_p$  (INCH/HR) = 0.40  
 SUBAREA AVERAGE PERVIOUS AREA FRACTION,  $A_p$  = 0.250  
 SUBAREA AREA (ACRES) = 1.40      SUBAREA RUNOFF (CFS) = 5.13  
 EFFECTIVE AREA (ACRES) = 2.30      AREA-AVERAGED  $F_m$  (INCH/HR) = 0.08  
 AREA-AVERAGED  $F_p$  (INCH/HR) = 0.40      AREA-AVERAGED  $A_p$  = 0.19  
 TOTAL AREA (ACRES) = 2.3      PEAK FLOW RATE (CFS) = 8.48

\*\*\*\*\*  
 FLOW PROCESS FROM NODE 702.00 TO NODE 703.00 IS CODE = 31

>>>>> COMPUTE PIPE-FLOW TRAVEL TIME THRU SUBAREA <<<<<  
 >>>>> USING COMPUTER-ESTIMATED PIPESIZE (NON-PRESSURE FLOW) <<<<<  
 =====  
 REPRESENTATIVE SLOPE = 0.0030  
 FLOW LENGTH (FEET) = 292.00      MANNING'S N = 0.013

DEPTH OF FLOW IN 24.0 INCH PIPE IS 15.1 INCHES  
 PIPE-FLOW VELOCITY (FEET/SEC.) = 4.07  
 ESTIMATED PIPE DIAMETER (INCH) = 24.00 NUMBER OF PIPES = 1  
 PIPE-FLOW (CFS) = 8.48  
 PIPE TRAVEL TIME (MIN.) = 1.19 Tc (MIN.) = 11.15  
 LONGEST FLOWPATH FROM NODE 700.00 TO NODE 703.00 = 784.00 FEET.

\*\*\*\*\*  
 FLOW PROCESS FROM NODE 703.00 TO NODE 703.00 IS CODE = 81  
 -----

>>>>ADDITION OF SUBAREA TO MAINLINE PEAK FLOW<<<<

=====

MAINLINE Tc (MIN.) = 11.15  
 \* 100 YEAR RAINFALL INTENSITY (INCH/HR) = 3.909  
 SUBAREA LOSS RATE DATA (AMC III):

DEVELOPMENT TYPE/ LAND USE	SCS SOIL GROUP	AREA (ACRES)	Fp (INCH/HR)	Ap (DECIMAL)	SCS CN
COMMERCIAL	A	3.00	0.40	0.100	52
NATURAL POOR COVER "BARREN"	A	0.20	0.40	1.000	93

SUBAREA AVERAGE PERVIOUS LOSS RATE, Fp (INCH/HR) = 0.40  
 SUBAREA AVERAGE PERVIOUS AREA FRACTION, Ap = 0.156  
 SUBAREA AREA (ACRES) = 3.20 SUBAREA RUNOFF (CFS) = 11.08  
 EFFECTIVE AREA (ACRES) = 5.50 AREA-AVERAGED Fm (INCH/HR) = 0.07  
 AREA-AVERAGED Fp (INCH/HR) = 0.40 AREA-AVERAGED Ap = 0.17  
 TOTAL AREA (ACRES) = 5.5 PEAK FLOW RATE (CFS) = 19.01

\*\*\*\*\*  
 FLOW PROCESS FROM NODE 703.00 TO NODE 704.00 IS CODE = 31  
 -----

>>>>COMPUTE PIPE-FLOW TRAVEL TIME THRU SUBAREA<<<<

>>>>USING COMPUTER-ESTIMATED PIPESIZE (NON-PRESSURE FLOW)<<<<

=====

REPRESENTATIVE SLOPE = 0.0030  
 FLOW LENGTH (FEET) = 122.00 MANNING'S N = 0.013  
 DEPTH OF FLOW IN 30.0 INCH PIPE IS 22.1 INCHES  
 PIPE-FLOW VELOCITY (FEET/SEC.) = 4.91  
 ESTIMATED PIPE DIAMETER (INCH) = 30.00 NUMBER OF PIPES = 1  
 PIPE-FLOW (CFS) = 19.01  
 PIPE TRAVEL TIME (MIN.) = 0.41 Tc (MIN.) = 11.56  
 LONGEST FLOWPATH FROM NODE 700.00 TO NODE 704.00 = 906.00 FEET.

\*\*\*\*\*  
 FLOW PROCESS FROM NODE 704.00 TO NODE 704.00 IS CODE = 81  
 -----

>>>>ADDITION OF SUBAREA TO MAINLINE PEAK FLOW<<<<

=====

MAINLINE Tc (MIN.) = 11.56  
 \* 100 YEAR RAINFALL INTENSITY (INCH/HR) = 3.828  
 SUBAREA LOSS RATE DATA (AMC III):

DEVELOPMENT TYPE/ LAND USE	SCS SOIL GROUP	AREA (ACRES)	Fp (INCH/HR)	Ap (DECIMAL)	SCS CN
COMMERCIAL	A	0.80	0.40	0.100	52
COMMERCIAL	B	7.40	0.30	0.100	76

SUBAREA AVERAGE PERVIOUS LOSS RATE, Fp (INCH/HR) = 0.31  
 SUBAREA AVERAGE PERVIOUS AREA FRACTION, Ap = 0.100  
 SUBAREA AREA (ACRES) = 8.20 SUBAREA RUNOFF (CFS) = 28.02



EFFECTIVE AREA (ACRES) = 13.70 AREA-AVERAGED Fm (INCH/HR) = 0.05  
AREA-AVERAGED Fp (INCH/HR) = 0.36 AREA-AVERAGED Ap = 0.13  
TOTAL AREA (ACRES) = 13.7 PEAK FLOW RATE (CFS) = 46.63

\*\*\*\*\*

FLOW PROCESS FROM NODE 704.00 TO NODE 705.00 IS CODE = 31

-----  
>>>>>COMPUTE PIPE-FLOW TRAVEL TIME THRU SUBAREA<<<<<

>>>>>USING COMPUTER-ESTIMATED PIPESIZE (NON-PRESSURE FLOW)<<<<<

=====

REPRESENTATIVE SLOPE = 0.0020  
FLOW LENGTH (FEET) = 840.00 MANNING'S N = 0.013  
DEPTH OF FLOW IN 45.0 INCH PIPE IS 33.7 INCHES  
PIPE-FLOW VELOCITY (FEET/SEC.) = 5.26  
ESTIMATED PIPE DIAMETER (INCH) = 45.00 NUMBER OF PIPES = 1  
PIPE-FLOW (CFS) = 46.63  
PIPE TRAVEL TIME (MIN.) = 2.66 Tc (MIN.) = 14.22  
LONGEST FLOWPATH FROM NODE 700.00 TO NODE 705.00 = 1746.00 FEET.

=====

END OF STUDY SUMMARY:

TOTAL AREA (ACRES) = 13.7 TC (MIN.) = 14.22  
EFFECTIVE AREA (ACRES) = 13.70 AREA-AVERAGED Fm (INCH/HR) = 0.05  
AREA-AVERAGED Fp (INCH/HR) = 0.36 AREA-AVERAGED Ap = 0.128  
PEAK FLOW RATE (CFS) = 46.63

=====

-----  
END OF RATIONAL METHOD ANALYSIS

\*\*\*\*\*

RATIONAL METHOD HYDROLOGY COMPUTER PROGRAM PACKAGE  
(Reference: 1986 ORANGE COUNTY HYDROLOGY CRITERION)  
(c) Copyright 1983-2012 Advanced Engineering Software (aes)  
Ver. 19.0 Release Date: 06/01/2012 License ID 1286

Analysis prepared by:

Psomas

\*\*\*\*\* DESCRIPTION OF STUDY \*\*\*\*\*  
\* STANTON TOWN CENTER - SPECIFIC PLAN UPDATE - EXISTING CONDITION \*  
\* WATERSHED H - 100-YEAR STORM - AMC III \*  
\* SAB \*  
\*\*\*\*\*

FILE NAME: STCEH100.DAT  
TIME/DATE OF STUDY: 18:29 10/04/2021

=====

USER SPECIFIED HYDROLOGY AND HYDRAULIC MODEL INFORMATION:

=====

--\*TIME-OF-CONCENTRATION MODEL\*--

USER SPECIFIED STORM EVENT (YEAR) = 100.00  
SPECIFIED MINIMUM PIPE SIZE (INCH) = 18.00  
SPECIFIED PERCENT OF GRADIENTS (DECIMAL) TO USE FOR FRICTION SLOPE = 0.90  
\*DATA BANK RAINFALL USED\*  
\*ANTECEDENT MOISTURE CONDITION (AMC) III ASSUMED FOR RATIONAL METHOD\*

\*USER-DEFINED STREET-SECTIONS FOR COUPLED PIPEFLOW AND STREETFLOW MODEL\*

NO.	HALF- WIDTH (FT)	CROWN TO CROSSFALL (FT)	STREET-CROSSFALL: IN- / OUT- / PARK- SIDE / SIDE / WAY	CURB HEIGHT (FT)	GUTTER-GEOMETRIES: WIDTH LIP HIKE (FT) (FT) (FT)	MANNING FACTOR (n)
1	30.0	20.0	0.018/0.018/0.020	0.67	2.00 0.0312 0.167	0.0150

GLOBAL STREET FLOW-DEPTH CONSTRAINTS:

1. Relative Flow-Depth = 0.00 FEET  
as (Maximum Allowable Street Flow Depth) - (Top-of-Curb)  
2. (Depth)\*(Velocity) Constraint = 6.0 (FT\*FT/S)  
\*SIZE PIPE WITH A FLOW CAPACITY GREATER THAN  
OR EQUAL TO THE UPSTREAM TRIBUTARY PIPE.\*  
\*USER-SPECIFIED MINIMUM TOPOGRAPHIC SLOPE ADJUSTMENT NOT SELECTED

\*\*\*\*\*

FLOW PROCESS FROM NODE 800.00 TO NODE 801.00 IS CODE = 21

-----

>>>>>RATIONAL METHOD INITIAL SUBAREA ANALYSIS<<<<<  
>>USE TIME-OF-CONCENTRATION NOMOGRAPH FOR INITIAL SUBAREA<<

=====

INITIAL SUBAREA FLOW-LENGTH (FEET) = 364.00  
ELEVATION DATA: UPSTREAM (FEET) = 74.50 DOWNSTREAM (FEET) = 73.50

$T_c = K * [(LENGTH ** 3.00) / (ELEVATION CHANGE)] ** 0.20$   
 SUBAREA ANALYSIS USED MINIMUM  $T_c$  (MIN.) = 10.460  
 \* 100 YEAR RAINFALL INTENSITY (INCH/HR) = 4.053  
 SUBAREA  $T_c$  AND LOSS RATE DATA (AMC III):  

DEVELOPMENT TYPE/ LAND USE	SCS SOIL GROUP	AREA (ACRES)	$F_p$ (INCH/HR)	$A_p$ (DECIMAL)	SCS CN	$T_c$ (MIN.)
COMMERCIAL	A	1.60	0.40	0.100	52	10.46
COMMERCIAL	B	0.10	0.30	0.100	76	10.46

 SUBAREA AVERAGE PERVIOUS LOSS RATE,  $F_p$  (INCH/HR) = 0.39  
 SUBAREA AVERAGE PERVIOUS AREA FRACTION,  $A_p$  = 0.100  
 SUBAREA RUNOFF (CFS) = 6.14  
 TOTAL AREA (ACRES) = 1.70 PEAK FLOW RATE (CFS) = 6.14

\*\*\*\*\*

FLOW PROCESS FROM NODE 801.00 TO NODE 802.00 IS CODE = 61

>>>>> COMPUTE STREET FLOW TRAVEL TIME THRU SUBAREA <<<<<  
 >>>>> (STANDARD CURB SECTION USED) <<<<<

REPRESENTATIVE SLOPE = 0.0020  
 STREET LENGTH (FEET) = 542.00 CURB HEIGHT (INCHES) = 8.0  
 STREET HALFWIDTH (FEET) = 32.00

DISTANCE FROM CROWN TO CROSSFALL GRADEBREAK (FEET) = 18.00  
 INSIDE STREET CROSSFALL (DECIMAL) = 0.017  
 OUTSIDE STREET CROSSFALL (DECIMAL) = 0.020

SPECIFIED NUMBER OF HALFSTREETS CARRYING RUNOFF = 1  
 STREET PARKWAY CROSSFALL (DECIMAL) = 0.020  
 Manning's FRICTION FACTOR for Streetflow Section (curb-to-curb) = 0.0150  
 Manning's FRICTION FACTOR for Back-of-Walk Flow Section = 0.0200

\*\*TRAVEL TIME COMPUTED USING ESTIMATED FLOW (CFS) = 11.75  
 STREETFLOW MODEL RESULTS USING ESTIMATED FLOW:  
 STREET FLOW DEPTH (FEET) = 0.66  
 HALFSTREET FLOOD WIDTH (FEET) = 27.25  
 AVERAGE FLOW VELOCITY (FEET/SEC.) = 1.73  
 PRODUCT OF DEPTH & VELOCITY (FT\*FT/SEC.) = 1.15  
 STREET FLOW TRAVEL TIME (MIN.) = 5.23  $T_c$  (MIN.) = 15.69  
 \* 100 YEAR RAINFALL INTENSITY (INCH/HR) = 3.213

SUBAREA LOSS RATE DATA (AMC III):  

DEVELOPMENT TYPE/ LAND USE	SCS SOIL GROUP	AREA (ACRES)	$F_p$ (INCH/HR)	$A_p$ (DECIMAL)	SCS CN
COMMERCIAL	A	1.50	0.40	0.100	52
COMMERCIAL	B	2.40	0.30	0.100	76

 SUBAREA AVERAGE PERVIOUS LOSS RATE,  $F_p$  (INCH/HR) = 0.34  
 SUBAREA AVERAGE PERVIOUS AREA FRACTION,  $A_p$  = 0.100  
 SUBAREA AREA (ACRES) = 3.90 SUBAREA RUNOFF (CFS) = 11.16  
 EFFECTIVE AREA (ACRES) = 5.60 AREA-AVERAGED  $F_m$  (INCH/HR) = 0.04  
 AREA-AVERAGED  $F_p$  (INCH/HR) = 0.36 AREA-AVERAGED  $A_p$  = 0.10  
 TOTAL AREA (ACRES) = 5.6 PEAK FLOW RATE (CFS) = 16.02

END OF SUBAREA STREET FLOW HYDRAULICS:  
 DEPTH (FEET) = 0.73 HALFSTREET FLOOD WIDTH (FEET) = 33.86  
 FLOW VELOCITY (FEET/SEC.) = 1.84 DEPTH\*VELOCITY (FT\*FT/SEC.) = 1.34  
 \*NOTE: INITIAL SUBAREA NOMOGRAPH WITH SUBAREA PARAMETERS,  
 AND L = 542.0 FT WITH ELEVATION-DROP = 1.1 FT, IS 12.4 CFS,

WHICH EXCEEDS THE TOP-OF-CURB STREET CAPACITY AT NODE 802.00  
LONGEST FLOWPATH FROM NODE 800.00 TO NODE 802.00 = 906.00 FEET.

\*\*\*\*\*  
FLOW PROCESS FROM NODE 802.00 TO NODE 803.00 IS CODE = 61  
-----

>>>>>COMPUTE STREET FLOW TRAVEL TIME THRU SUBAREA<<<<<  
>>>>>(STANDARD CURB SECTION USED)<<<<<  
=====

REPRESENTATIVE SLOPE = 0.0027  
STREET LENGTH(FEET) = 918.00 CURB HEIGHT(INCHES) = 8.0  
STREET HALFWIDTH(FEET) = 32.00

DISTANCE FROM CROWN TO CROSSFALL GRADEBREAK(FEET) = 18.00  
INSIDE STREET CROSSFALL(DECIMAL) = 0.017  
OUTSIDE STREET CROSSFALL(DECIMAL) = 0.020

SPECIFIED NUMBER OF HALFSTREETS CARRYING RUNOFF = 1  
STREET PARKWAY CROSSFALL(DECIMAL) = 0.020  
Manning's FRICTION FACTOR for Streetflow Section(curbs-to-curbs) = 0.0150  
Manning's FRICTION FACTOR for Back-of-Walk Flow Section = 0.0200

\*\*TRAVEL TIME COMPUTED USING ESTIMATED FLOW(CFS) = 24.23  
\*\*\*STREET FLOW SPLITS OVER STREET-CROWN\*\*\*  
FULL DEPTH(FEET) = 0.74 FLOOD WIDTH(FEET) = 35.88  
FULL HALF-STREET VELOCITY(FEET/SEC.) = 2.18  
SPLIT DEPTH(FEET) = 0.47 SPLIT FLOOD WIDTH(FEET) = 15.65  
SPLIT FLOW(CFS) = 3.88 SPLIT VELOCITY(FEET/SEC.) = 1.51  
STREETFLOW MODEL RESULTS USING ESTIMATED FLOW:  
STREET FLOW DEPTH(FEET) = 0.74  
HALFSTREET FLOOD WIDTH(FEET) = 35.88  
AVERAGE FLOW VELOCITY(FEET/SEC.) = 2.18  
PRODUCT OF DEPTH&VELOCITY(FT\*FT/SEC.) = 1.62  
STREET FLOW TRAVEL TIME(MIN.) = 7.02 Tc(MIN.) = 22.71  
\* 100 YEAR RAINFALL INTENSITY(INCH/HR) = 2.600  
SUBAREA LOSS RATE DATA(AMC III):  
DEVELOPMENT TYPE/ SCS SOIL AREA Fp Ap SCS  
LAND USE GROUP (ACRES) (INCH/HR) (DECIMAL) CN  
COMMERCIAL B 7.10 0.30 0.100 76  
SUBAREA AVERAGE PERVIOUS LOSS RATE, Fp(INCH/HR) = 0.30  
SUBAREA AVERAGE PERVIOUS AREA FRACTION, Ap = 0.100  
SUBAREA AREA(ACRES) = 7.10 SUBAREA RUNOFF(CFS) = 16.42  
EFFECTIVE AREA(ACRES) = 12.70 AREA-AVERAGED Fm(INCH/HR) = 0.03  
AREA-AVERAGED Fp(INCH/HR) = 0.32 AREA-AVERAGED Ap = 0.10  
TOTAL AREA(ACRES) = 12.7 PEAK FLOW RATE(CFS) = 29.34

END OF SUBAREA STREET FLOW HYDRAULICS:  
DEPTH(FEET) = 0.74 HALFSTREET FLOOD WIDTH(FEET) = 35.88  
FLOW VELOCITY(FEET/SEC.) = 2.18 DEPTH\*VELOCITY(FT\*FT/SEC.) = 1.62  
\*NOTE: INITIAL SUBAREA NOMOGRAPH WITH SUBAREA PARAMETERS,  
AND L = 918.0 FT WITH ELEVATION-DROP = 2.5 FT, IS 20.7 CFS,  
WHICH EXCEEDS THE TOP-OF-CURB STREET CAPACITY AT NODE 803.00  
LONGEST FLOWPATH FROM NODE 800.00 TO NODE 803.00 = 1824.00 FEET.

\*\*\*\*\*  
FLOW PROCESS FROM NODE 803.00 TO NODE 804.00 IS CODE = 61  
-----

>>>>>COMPUTE STREET FLOW TRAVEL TIME THRU SUBAREA<<<<<  
>>>>>(STANDARD CURB SECTION USED)<<<<<

=====

REPRESENTATIVE SLOPE = 0.0027  
STREET LENGTH(FEET) = 367.00 CURB HEIGHT(INCHES) = 8.0  
STREET HALFWIDTH(FEET) = 32.00

DISTANCE FROM CROWN TO CROSSFALL GRADEBREAK(FEET) = 18.00  
INSIDE STREET CROSSFALL(DECIMAL) = 0.017  
OUTSIDE STREET CROSSFALL(DECIMAL) = 0.020

SPECIFIED NUMBER OF HALFSTREETS CARRYING RUNOFF = 1  
STREET PARKWAY CROSSFALL(DECIMAL) = 0.020  
Manning's FRICTION FACTOR for Streetflow Section(curb-to-curb) = 0.0150  
Manning's FRICTION FACTOR for Back-of-Walk Flow Section = 0.0200

\*\*TRAVEL TIME COMPUTED USING ESTIMATED FLOW(CFS) = 38.31  
\*\*\*STREET FLOW SPLITS OVER STREET-CROWN\*\*\*  
FULL DEPTH(FEET) = 0.74 FLOOD WIDTH(FEET) = 35.88  
FULL HALF-STREET VELOCITY(FEET/SEC.) = 2.18  
SPLIT DEPTH(FEET) = 0.72 SPLIT FLOOD WIDTH(FEET) = 33.08  
SPLIT FLOW(CFS) = 17.97 SPLIT VELOCITY(FEET/SEC.) = 2.13  
STREETFLOW MODEL RESULTS USING ESTIMATED FLOW:  
STREET FLOW DEPTH(FEET) = 0.74  
HALFSTREET FLOOD WIDTH(FEET) = 35.88  
AVERAGE FLOW VELOCITY(FEET/SEC.) = 2.18  
PRODUCT OF DEPTH&VELOCITY(FT\*FT/SEC.) = 1.62  
STREET FLOW TRAVEL TIME(MIN.) = 2.81 Tc(MIN.) = 25.51  
\* 100 YEAR RAINFALL INTENSITY(INCH/HR) = 2.432  
SUBAREA LOSS RATE DATA(AMC III):

DEVELOPMENT TYPE/ LAND USE	SCS SOIL GROUP	AREA (ACRES)	Fp (INCH/HR)	Ap (DECIMAL)	SCS CN
COMMERCIAL	B	8.30	0.30	0.100	76

SUBAREA AVERAGE PERVIOUS LOSS RATE, Fp(INCH/HR) = 0.30  
SUBAREA AVERAGE PERVIOUS AREA FRACTION, Ap = 0.100  
SUBAREA AREA(ACRES) = 8.30 SUBAREA RUNOFF(CFS) = 17.94  
EFFECTIVE AREA(ACRES) = 21.00 AREA-AVERAGED Fm(INCH/HR) = 0.03  
AREA-AVERAGED Fp(INCH/HR) = 0.31 AREA-AVERAGED Ap = 0.10  
TOTAL AREA(ACRES) = 21.0 PEAK FLOW RATE(CFS) = 45.37

END OF SUBAREA STREET FLOW HYDRAULICS:  
DEPTH(FEET) = 0.76 HALFSTREET FLOOD WIDTH(FEET) = 36.82  
FLOW VELOCITY(FEET/SEC.) = 2.26 DEPTH\*VELOCITY(FT\*FT/SEC.) = 1.73  
\*NOTE: INITIAL SUBAREA NOMOGRAPH WITH SUBAREA PARAMETERS,  
AND L = 367.0 FT WITH ELEVATION-DROP = 1.0 FT, IS 29.9 CFS,  
WHICH EXCEEDS THE TOP-OF-CURB STREET CAPACITY AT NODE 804.00  
LONGEST FLOWPATH FROM NODE 800.00 TO NODE 804.00 = 2191.00 FEET.

=====

END OF STUDY SUMMARY:  
TOTAL AREA(ACRES) = 21.0 TC(MIN.) = 25.51  
EFFECTIVE AREA(ACRES) = 21.00 AREA-AVERAGED Fm(INCH/HR) = 0.03  
AREA-AVERAGED Fp(INCH/HR) = 0.31 AREA-AVERAGED Ap = 0.100  
PEAK FLOW RATE(CFS) = 45.37

=====

END OF RATIONAL METHOD ANALYSIS

**Appendix B: Orange County Rational Method Calculations –  
Proposed (Ultimate) Condition**

\*\*\*\*\*

RATIONAL METHOD HYDROLOGY COMPUTER PROGRAM PACKAGE  
(Reference: 1986 ORANGE COUNTY HYDROLOGY CRITERION)  
(c) Copyright 1983-2012 Advanced Engineering Software (aes)  
Ver. 19.0 Release Date: 06/01/2012 License ID 1286

Analysis prepared by:

Psomas

\*\*\*\*\* DESCRIPTION OF STUDY \*\*\*\*\*  
\* STANTON TOWN CENTER - SPECIFIC PLAN UPDATE - ULTIMATE CONDITION \*  
\* WATERSHED A - 10-YR STORM EVENT - AMC II \*  
\* SAB \*  
\*\*\*\*\*

FILE NAME: STCPRA10.DAT  
TIME/DATE OF STUDY: 20:27 10/04/2021

=====

USER SPECIFIED HYDROLOGY AND HYDRAULIC MODEL INFORMATION:

=====

--\*TIME-OF-CONCENTRATION MODEL\*--

USER SPECIFIED STORM EVENT (YEAR) = 10.00  
SPECIFIED MINIMUM PIPE SIZE (INCH) = 18.00  
SPECIFIED PERCENT OF GRADIENTS (DECIMAL) TO USE FOR FRICTION SLOPE = 0.90  
\*DATA BANK RAINFALL USED\*  
\*ANTECEDENT MOISTURE CONDITION (AMC) II ASSUMED FOR RATIONAL METHOD\*

*USER-DEFINED STREET-SECTIONS FOR COUPLED PIPEFLOW AND STREETFLOW MODEL*								
	HALF- WIDTH	CROWN TO CROSSFALL	STREET-CROSSFALL: IN- / OUT-/PARK- SIDE / SIDE/ WAY	CURB HEIGHT	GUTTER-GEOMETRIES: WIDTH	LIP	HIKE	MANNING FACTOR
NO.	(FT)	(FT)		(FT)	(FT)	(FT)	(FT)	(n)
1	20.0	10.0	0.018/0.020/0.020	0.67	2.00	0.0312	0.167	0.0150

GLOBAL STREET FLOW-DEPTH CONSTRAINTS:

1. Relative Flow-Depth = 0.00 FEET  
as (Maximum Allowable Street Flow Depth) - (Top-of-Curb)  
2. (Depth)\*(Velocity) Constraint = 6.0 (FT\*FT/S)  
\*SIZE PIPE WITH A FLOW CAPACITY GREATER THAN  
OR EQUAL TO THE UPSTREAM TRIBUTARY PIPE.\*  
\*USER-SPECIFIED MINIMUM TOPOGRAPHIC SLOPE ADJUSTMENT NOT SELECTED

\*\*\*\*\*  
FLOW PROCESS FROM NODE 100.00 TO NODE 101.00 IS CODE = 21

-----  
>>>>>RATIONAL METHOD INITIAL SUBAREA ANALYSIS<<<<<  
>>USE TIME-OF-CONCENTRATION NOMOGRAPH FOR INITIAL SUBAREA<<  
=====

INITIAL SUBAREA FLOW-LENGTH (FEET) = 275.00  
ELEVATION DATA: UPSTREAM (FEET) = 73.00 DOWNSTREAM (FEET) = 72.00

$T_c = K * [(LENGTH ** 3.00) / (ELEVATION CHANGE)] ** 0.20$

SUBAREA ANALYSIS USED MINIMUM Tc(MIN.) = 11.312  
 \* 10 YEAR RAINFALL INTENSITY(INCH/HR) = 2.543  
 SUBAREA Tc AND LOSS RATE DATA(AMC II):

DEVELOPMENT TYPE/ LAND USE	SCS SOIL GROUP	AREA (ACRES)	Fp (INCH/HR)	Ap (DECIMAL)	SCS CN	Tc (MIN.)
RESIDENTIAL						
"5-7 DWELLINGS/ACRE"	A	1.10	0.40	0.500	32	11.31

SUBAREA AVERAGE PERVIOUS LOSS RATE, Fp(INCH/HR) = 0.40  
 SUBAREA AVERAGE PERVIOUS AREA FRACTION, Ap = 0.500  
 SUBAREA RUNOFF(CFS) = 2.32  
 TOTAL AREA(ACRES) = 1.10 PEAK FLOW RATE(CFS) = 2.32

\*\*\*\*\*  
 FLOW PROCESS FROM NODE 101.00 TO NODE 102.00 IS CODE = 61

>>>>COMPUTE STREET FLOW TRAVEL TIME THRU SUBAREA<<<<  
 >>>>(STANDARD CURB SECTION USED)<<<<

UPSTREAM ELEVATION(FEET) = 72.00 DOWNSTREAM ELEVATION(FEET) = 71.00  
 STREET LENGTH(FEET) = 176.00 CURB HEIGHT(INCHES) = 6.0  
 STREET HALFWIDTH(FEET) = 20.00

DISTANCE FROM CROWN TO CROSSFALL GRADEBREAK(FEET) = 15.00  
 INSIDE STREET CROSSFALL(DECIMAL) = 0.020  
 OUTSIDE STREET CROSSFALL(DECIMAL) = 0.020

SPECIFIED NUMBER OF HALFSTREETS CARRYING RUNOFF = 1  
 STREET PARKWAY CROSSFALL(DECIMAL) = 0.020  
 Manning's FRICTION FACTOR for Streetflow Section(curbs-to-curbs) = 0.0150  
 Manning's FRICTION FACTOR for Back-of-Walk Flow Section = 0.0200

\*\*TRAVEL TIME COMPUTED USING ESTIMATED FLOW(CFS) = 3.00  
 STREETFLOW MODEL RESULTS USING ESTIMATED FLOW:  
 STREET FLOW DEPTH(FEET) = 0.37  
 HALFSTREET FLOOD WIDTH(FEET) = 12.12  
 AVERAGE FLOW VELOCITY(FEET/SEC.) = 1.89  
 PRODUCT OF DEPTH&VELOCITY(FT\*FT/SEC.) = 0.70  
 STREET FLOW TRAVEL TIME(MIN.) = 1.55 Tc(MIN.) = 12.86  
 \* 10 YEAR RAINFALL INTENSITY(INCH/HR) = 2.362

SUBAREA LOSS RATE DATA(AMC II):

DEVELOPMENT TYPE/ LAND USE	SCS SOIL GROUP	AREA (ACRES)	Fp (INCH/HR)	Ap (DECIMAL)	SCS CN
RESIDENTIAL					
"5-7 DWELLINGS/ACRE"	A	0.70	0.40	0.500	32

SUBAREA AVERAGE PERVIOUS LOSS RATE, Fp(INCH/HR) = 0.40  
 SUBAREA AVERAGE PERVIOUS AREA FRACTION, Ap = 0.500  
 SUBAREA AREA(ACRES) = 0.70 SUBAREA RUNOFF(CFS) = 1.36  
 EFFECTIVE AREA(ACRES) = 1.80 AREA-AVERAGED Fm(INCH/HR) = 0.20  
 AREA-AVERAGED Fp(INCH/HR) = 0.40 AREA-AVERAGED Ap = 0.50  
 TOTAL AREA(ACRES) = 1.8 PEAK FLOW RATE(CFS) = 3.50

END OF SUBAREA STREET FLOW HYDRAULICS:  
 DEPTH(FEET) = 0.39 HALFSTREET FLOOD WIDTH(FEET) = 12.94  
 FLOW VELOCITY(FEET/SEC.) = 1.95 DEPTH\*VELOCITY(FT\*FT/SEC.) = 0.75  
 LONGEST FLOWPATH FROM NODE 100.00 TO NODE 102.00 = 451.00 FEET.

\*\*\*\*\*  
 FLOW PROCESS FROM NODE 102.00 TO NODE 103.00 IS CODE = 61



-----  
>>>>>COMPUTE STREET FLOW TRAVEL TIME THRU SUBAREA<<<<<  
>>>>>(STANDARD CURB SECTION USED)<<<<<  
=====

UPSTREAM ELEVATION(FEET) = 71.00 DOWNSTREAM ELEVATION(FEET) = 70.00  
STREET LENGTH(FEET) = 216.00 CURB HEIGHT(INCHES) = 6.0  
STREET HALFWIDTH(FEET) = 20.00

DISTANCE FROM CROWN TO CROSSFALL GRADEBREAK(FEET) = 15.00  
INSIDE STREET CROSSFALL(DECIMAL) = 0.020  
OUTSIDE STREET CROSSFALL(DECIMAL) = 0.020

SPECIFIED NUMBER OF HALFSTREETS CARRYING RUNOFF = 1  
STREET PARKWAY CROSSFALL(DECIMAL) = 0.020  
Manning's FRICTION FACTOR for Streetflow Section(curbs-to-curbs) = 0.0150  
Manning's FRICTION FACTOR for Back-of-Walk Flow Section = 0.0200

\*\*TRAVEL TIME COMPUTED USING ESTIMATED FLOW(CFS) = 4.24  
STREETFLOW MODEL RESULTS USING ESTIMATED FLOW:  
STREET FLOW DEPTH(FEET) = 0.42  
HALFSTREET FLOOD WIDTH(FEET) = 14.58  
AVERAGE FLOW VELOCITY(FEET/SEC.) = 1.89  
PRODUCT OF DEPTH&VELOCITY(FT\*FT/SEC.) = 0.79  
STREET FLOW TRAVEL TIME(MIN.) = 1.91 Tc(MIN.) = 14.77  
\* 10 YEAR RAINFALL INTENSITY(INCH/HR) = 2.182

SUBAREA LOSS RATE DATA(AMC II):

DEVELOPMENT TYPE/ LAND USE	SCS SOIL GROUP	AREA (ACRES)	Fp (INCH/HR)	Ap (DECIMAL)	SCS CN
CONDOMINIUMS	A	0.80	0.40	0.350	32

SUBAREA AVERAGE PERVIOUS LOSS RATE, Fp(INCH/HR) = 0.40  
SUBAREA AVERAGE PERVIOUS AREA FRACTION, Ap = 0.350  
SUBAREA AREA(ACRES) = 0.80 SUBAREA RUNOFF(CFS) = 1.47  
EFFECTIVE AREA(ACRES) = 2.60 AREA-AVERAGED Fm(INCH/HR) = 0.18  
AREA-AVERAGED Fp(INCH/HR) = 0.40 AREA-AVERAGED Ap = 0.45  
TOTAL AREA(ACRES) = 2.6 PEAK FLOW RATE(CFS) = 4.68

END OF SUBAREA STREET FLOW HYDRAULICS:  
DEPTH(FEET) = 0.43 HALFSTREET FLOOD WIDTH(FEET) = 15.17  
FLOW VELOCITY(FEET/SEC.) = 1.94 DEPTH\*VELOCITY(FT\*FT/SEC.) = 0.83  
LONGEST FLOWPATH FROM NODE 100.00 TO NODE 103.00 = 667.00 FEET.

\*\*\*\*\*

FLOW PROCESS FROM NODE 103.00 TO NODE 104.00 IS CODE = 61

-----  
>>>>>COMPUTE STREET FLOW TRAVEL TIME THRU SUBAREA<<<<<  
>>>>>(STANDARD CURB SECTION USED)<<<<<  
=====

UPSTREAM ELEVATION(FEET) = 70.00 DOWNSTREAM ELEVATION(FEET) = 69.00  
STREET LENGTH(FEET) = 214.00 CURB HEIGHT(INCHES) = 6.0  
STREET HALFWIDTH(FEET) = 20.00

DISTANCE FROM CROWN TO CROSSFALL GRADEBREAK(FEET) = 15.00  
INSIDE STREET CROSSFALL(DECIMAL) = 0.020  
OUTSIDE STREET CROSSFALL(DECIMAL) = 0.020

SPECIFIED NUMBER OF HALFSTREETS CARRYING RUNOFF = 1  
STREET PARKWAY CROSSFALL(DECIMAL) = 0.020  
Manning's FRICTION FACTOR for Streetflow Section(curbs-to-curbs) = 0.0150

Manning's FRICTION FACTOR for Back-of-Walk Flow Section = 0.0200

\*\*TRAVEL TIME COMPUTED USING ESTIMATED FLOW(CFS) = 5.38  
STREETFLOW MODEL RESULTS USING ESTIMATED FLOW:  
STREET FLOW DEPTH(FEET) = 0.45  
HALFSTREET FLOOD WIDTH(FEET) = 15.99  
AVERAGE FLOW VELOCITY(FEET/SEC.) = 2.01  
PRODUCT OF DEPTH&VELOCITY(FT\*FT/SEC.) = 0.90  
STREET FLOW TRAVEL TIME(MIN.) = 1.77 Tc(MIN.) = 16.54  
\* 10 YEAR RAINFALL INTENSITY(INCH/HR) = 2.045  
SUBAREA LOSS RATE DATA(AMC II):  
DEVELOPMENT TYPE/ SCS SOIL AREA Fp Ap SCS  
LAND USE GROUP (ACRES) (INCH/HR) (DECIMAL) CN  
CONDOMINIUMS A 0.30 0.40 0.350 32  
CONDOMINIUMS B 0.50 0.30 0.350 56  
SUBAREA AVERAGE PERVIOUS LOSS RATE, Fp(INCH/HR) = 0.34  
SUBAREA AVERAGE PERVIOUS AREA FRACTION, Ap = 0.350  
SUBAREA AREA(ACRES) = 0.80 SUBAREA RUNOFF(CFS) = 1.39  
EFFECTIVE AREA(ACRES) = 3.40 AREA-AVERAGED Fm(INCH/HR) = 0.17  
AREA-AVERAGED Fp(INCH/HR) = 0.39 AREA-AVERAGED Ap = 0.43  
TOTAL AREA(ACRES) = 3.4 PEAK FLOW RATE(CFS) = 5.75

END OF SUBAREA STREET FLOW HYDRAULICS:  
DEPTH(FEET) = 0.45 HALFSTREET FLOOD WIDTH(FEET) = 16.40  
FLOW VELOCITY(FEET/SEC.) = 2.05 DEPTH\*VELOCITY(FT\*FT/SEC.) = 0.93  
LONGEST FLOWPATH FROM NODE 100.00 TO NODE 104.00 = 881.00 FEET.

\*\*\*\*\*

FLOW PROCESS FROM NODE 104.00 TO NODE 105.00 IS CODE = 61

>>>>COMPUTE STREET FLOW TRAVEL TIME THRU SUBAREA<<<<<

>>>>(STANDARD CURB SECTION USED)<<<<<

UPSTREAM ELEVATION(FEET) = 69.00 DOWNSTREAM ELEVATION(FEET) = 68.00  
STREET LENGTH(FEET) = 300.00 CURB HEIGHT(INCHES) = 6.0  
STREET HALFWIDTH(FEET) = 20.00

DISTANCE FROM CROWN TO CROSSFALL GRADEBREAK(FEET) = 15.00  
INSIDE STREET CROSSFALL(DECIMAL) = 0.020  
OUTSIDE STREET CROSSFALL(DECIMAL) = 0.020

SPECIFIED NUMBER OF HALFSTREETS CARRYING RUNOFF = 1  
STREET PARKWAY CROSSFALL(DECIMAL) = 0.020  
Manning's FRICTION FACTOR for Streetflow Section(curb-to-curb) = 0.0150  
Manning's FRICTION FACTOR for Back-of-Walk Flow Section = 0.0200

\*\*TRAVEL TIME COMPUTED USING ESTIMATED FLOW(CFS) = 6.60  
STREETFLOW MODEL RESULTS USING ESTIMATED FLOW:  
STREET FLOW DEPTH(FEET) = 0.50  
HALFSTREET FLOOD WIDTH(FEET) = 18.51  
AVERAGE FLOW VELOCITY(FEET/SEC.) = 1.86  
PRODUCT OF DEPTH&VELOCITY(FT\*FT/SEC.) = 0.93  
STREET FLOW TRAVEL TIME(MIN.) = 2.68 Tc(MIN.) = 19.23  
\* 10 YEAR RAINFALL INTENSITY(INCH/HR) = 1.876  
SUBAREA LOSS RATE DATA(AMC II):  
DEVELOPMENT TYPE/ SCS SOIL AREA Fp Ap SCS  
LAND USE GROUP (ACRES) (INCH/HR) (DECIMAL) CN  
RESIDENTIAL

"5-7 DWELLINGS/ACRE"            B            1.10            0.30            0.500            56  
 SUBAREA AVERAGE PERVIOUS LOSS RATE,  $F_p$  (INCH/HR) = 0.30  
 SUBAREA AVERAGE PERVIOUS AREA FRACTION,  $A_p$  = 0.500  
 SUBAREA AREA (ACRES) = 1.10            SUBAREA RUNOFF (CFS) = 1.71  
 EFFECTIVE AREA (ACRES) = 4.50            AREA-AVERAGED  $F_m$  (INCH/HR) = 0.16  
 AREA-AVERAGED  $F_p$  (INCH/HR) = 0.36    AREA-AVERAGED  $A_p$  = 0.45  
 TOTAL AREA (ACRES) = 4.5            PEAK FLOW RATE (CFS) = 6.94

END OF SUBAREA STREET FLOW HYDRAULICS:  
 DEPTH (FEET) = 0.50    HALFSTREET FLOOD WIDTH (FEET) = 19.03  
 FLOW VELOCITY (FEET/SEC.) = 1.89    DEPTH\*VELOCITY (FT\*FT/SEC.) = 0.95  
 LONGEST FLOWPATH FROM NODE 100.00 TO NODE 105.00 = 1181.00 FEET.

\*\*\*\*\*  
 FLOW PROCESS FROM NODE 105.00 TO NODE 105.00 IS CODE = 10  
 -----

>>>>>MAIN-STREAM MEMORY COPIED ONTO MEMORY BANK # 1 <<<<<  
 =====

\*\*\*\*\*  
 FLOW PROCESS FROM NODE 105.10 TO NODE 105.20 IS CODE = 21  
 -----

>>>>>RATIONAL METHOD INITIAL SUBAREA ANALYSIS<<<<<  
 >>USE TIME-OF-CONCENTRATION NOMOGRAPH FOR INITIAL SUBAREA<<  
 =====

INITIAL SUBAREA FLOW-LENGTH (FEET) = 362.00  
 ELEVATION DATA: UPSTREAM (FEET) = 74.00    DOWNSTREAM (FEET) = 72.00

$T_c = K * [(LENGTH ** 3.00) / (ELEVATION CHANGE)] ** 0.20$   
 SUBAREA ANALYSIS USED MINIMUM  $T_c$  (MIN.) = 10.748  
 \* 10 YEAR RAINFALL INTENSITY (INCH/HR) = 2.618  
 SUBAREA  $T_c$  AND LOSS RATE DATA (AMC II):  

DEVELOPMENT TYPE/ LAND USE	SCS SOIL GROUP	AREA (ACRES)	$F_p$ (INCH/HR)	$A_p$ (DECIMAL)	SCS CN	$T_c$ (MIN.)
CONDOMINIUMS	A	1.00	0.40	0.350	32	10.75

 SUBAREA AVERAGE PERVIOUS LOSS RATE,  $F_p$  (INCH/HR) = 0.40  
 SUBAREA AVERAGE PERVIOUS AREA FRACTION,  $A_p$  = 0.350  
 SUBAREA RUNOFF (CFS) = 2.23  
 TOTAL AREA (ACRES) = 1.00    PEAK FLOW RATE (CFS) = 2.23

\*\*\*\*\*  
 FLOW PROCESS FROM NODE 105.20 TO NODE 105.30 IS CODE = 61  
 -----

>>>>>COMPUTE STREET FLOW TRAVEL TIME THRU SUBAREA<<<<<  
 >>>>>(STANDARD CURB SECTION USED)<<<<<  
 =====

UPSTREAM ELEVATION (FEET) = 72.00    DOWNSTREAM ELEVATION (FEET) = 69.00  
 STREET LENGTH (FEET) = 483.00    CURB HEIGHT (INCHES) = 6.0  
 STREET HALFWIDTH (FEET) = 20.00

DISTANCE FROM CROWN TO CROSSFALL GRADEBREAK (FEET) = 15.00  
 INSIDE STREET CROSSFALL (DECIMAL) = 0.020  
 OUTSIDE STREET CROSSFALL (DECIMAL) = 0.020

SPECIFIED NUMBER OF HALFSTREETS CARRYING RUNOFF = 1  
 STREET PARKWAY CROSSFALL (DECIMAL) = 0.020  
 Manning's FRICTION FACTOR for Streetflow Section (curb-to-curb) = 0.0150  
 Manning's FRICTION FACTOR for Back-of-Walk Flow Section = 0.0200

```

**TRAVEL TIME COMPUTED USING ESTIMATED FLOW(CFS) =          6.77
STREETFLOW MODEL RESULTS USING ESTIMATED FLOW:
STREET FLOW DEPTH(FEET) = 0.46
HALFSTREET FLOOD WIDTH(FEET) = 16.51
AVERAGE FLOW VELOCITY(FEET/SEC.) = 2.38
PRODUCT OF DEPTH&VELOCITY(FT*FT/SEC.) = 1.09
STREET FLOW TRAVEL TIME(MIN.) = 3.38    Tc(MIN.) = 14.13
* 10 YEAR RAINFALL INTENSITY(INCH/HR) = 2.238
SUBAREA LOSS RATE DATA(AMC II):
  DEVELOPMENT TYPE/    SCS SOIL    AREA      Fp      Ap      SCS
      LAND USE          GROUP    (ACRES)  (INCH/HR) (DECIMAL) CN
CONDOMINIUMS          A         2.30     0.40     0.350    32
CONDOMINIUMS          B         1.90     0.30     0.350    56
URBAN GOOD COVER
"TURF"                B         0.60     0.30     1.000    58
SUBAREA AVERAGE PERVIOUS LOSS RATE, Fp(INCH/HR) = 0.34
SUBAREA AVERAGE PERVIOUS AREA FRACTION, Ap = 0.431
SUBAREA AREA(ACRES) = 4.80    SUBAREA RUNOFF(CFS) = 9.04
EFFECTIVE AREA(ACRES) = 5.80    AREA-AVERAGED Fm(INCH/HR) = 0.15
AREA-AVERAGED Fp(INCH/HR) = 0.35 AREA-AVERAGED Ap = 0.42
TOTAL AREA(ACRES) = 5.8    PEAK FLOW RATE(CFS) = 10.93

END OF SUBAREA STREET FLOW HYDRAULICS:
DEPTH(FEET) = 0.52    HALFSTREET FLOOD WIDTH(FEET) = 21.14
FLOW VELOCITY(FEET/SEC.) = 2.67    DEPTH*VELOCITY(FT*FT/SEC.) = 1.40
*NOTE: INITIAL SUBAREA NOMOGRAPH WITH SUBAREA PARAMETERS,
      AND L = 483.0 FT WITH ELEVATION-DROP = 3.0 FT, IS 10.1 CFS,
      WHICH EXCEEDS THE TOP-OF-CURB STREET CAPACITY AT NODE 105.30
LONGEST FLOWPATH FROM NODE 105.10 TO NODE 105.30 = 845.00 FEET.

*****
FLOW PROCESS FROM NODE 105.30 TO NODE 105.40 IS CODE = 61
-----
>>>>>COMPUTE STREET FLOW TRAVEL TIME THRU SUBAREA<<<<<
>>>>>(STANDARD CURB SECTION USED)<<<<<
=====
UPSTREAM ELEVATION(FEET) = 69.00    DOWNSTREAM ELEVATION(FEET) = 67.60
STREET LENGTH(FEET) = 585.00    CURB HEIGHT(INCHES) = 8.0
STREET HALFWIDTH(FEET) = 20.00

DISTANCE FROM CROWN TO CROSSFALL GRADEBREAK(FEET) = 15.00
INSIDE STREET CROSSFALL(DECIMAL) = 0.020
OUTSIDE STREET CROSSFALL(DECIMAL) = 0.020

SPECIFIED NUMBER OF HALFSTREETS CARRYING RUNOFF = 1
STREET PARKWAY CROSSFALL(DECIMAL) = 0.020
Manning's FRICTION FACTOR for Streetflow Section(curbs-to-curbs) = 0.0150
Manning's FRICTION FACTOR for Back-of-Walk Flow Section = 0.0200

**TRAVEL TIME COMPUTED USING ESTIMATED FLOW(CFS) =          15.94
***STREET FLOWING FULL***
STREETFLOW MODEL RESULTS USING ESTIMATED FLOW:
STREET FLOW DEPTH(FEET) = 0.57
HALFSTREET FLOOD WIDTH(FEET) = 20.00
AVERAGE FLOW VELOCITY(FEET/SEC.) = 1.76
PRODUCT OF DEPTH&VELOCITY(FT*FT/SEC.) = 1.01
STREET FLOW TRAVEL TIME(MIN.) = 5.53    Tc(MIN.) = 19.66

```

\* 10 YEAR RAINFALL INTENSITY(INCH/HR) = 1.852  
 SUBAREA LOSS RATE DATA(AMC II):  

DEVELOPMENT TYPE/ LAND USE	SCS SOIL GROUP	AREA (ACRES)	Fp (INCH/HR)	Ap (DECIMAL)	SCS CN
CONDOMINIUMS	B	5.90	0.30	0.350	56
URBAN GOOD COVER "TURF"	B	0.50	0.30	1.000	58

 SUBAREA AVERAGE PERVIOUS LOSS RATE, Fp(INCH/HR) = 0.30  
 SUBAREA AVERAGE PERVIOUS AREA FRACTION, Ap = 0.401  
 SUBAREA AREA(ACRES) = 6.40 SUBAREA RUNOFF(CFS) = 9.98  
 EFFECTIVE AREA(ACRES) = 12.20 AREA-AVERAGED Fm(INCH/HR) = 0.13  
 AREA-AVERAGED Fp(INCH/HR) = 0.32 AREA-AVERAGED Ap = 0.41  
 TOTAL AREA(ACRES) = 12.2 PEAK FLOW RATE(CFS) = 18.89

END OF SUBAREA STREET FLOW HYDRAULICS:  
 DEPTH(FEET) = 0.60 HALFSTREET FLOOD WIDTH(FEET) = 20.00  
 FLOW VELOCITY(FEET/SEC.) = 1.89 DEPTH\*VELOCITY(FT\*FT/SEC.) = 1.13  
 LONGEST FLOWPATH FROM NODE 105.10 TO NODE 105.40 = 1430.00 FEET.

\*\*\*\*\*  
 FLOW PROCESS FROM NODE 105.40 TO NODE 105.00 IS CODE = 31

-----  
 >>>>>COMPUTE PIPE-FLOW TRAVEL TIME THRU SUBAREA<<<<<  
 >>>>>USING COMPUTER-ESTIMATED PIPESIZE (NON-PRESSURE FLOW)<<<<<

=====

ELEVATION DATA: UPSTREAM(FEET)	=	64.00	DOWNSTREAM(FEET)	=	63.90
FLOW LENGTH(FEET)	=	55.00	MANNING'S N	=	0.013
DEPTH OF FLOW IN	33.0 INCH PIPE IS	24.1 INCHES			
PIPE-FLOW VELOCITY(FEET/SEC.)	=	4.07			
ESTIMATED PIPE DIAMETER(INCH)	=	33.00	NUMBER OF PIPES	=	1
PIPE-FLOW(CFS)	=	18.89			
PIPE TRAVEL TIME(MIN.)	=	0.23	Tc(MIN.)	=	19.89
LONGEST FLOWPATH FROM NODE	105.10 TO NODE	105.00	=	1485.00 FEET.	

\*\*\*\*\*  
 FLOW PROCESS FROM NODE 105.00 TO NODE 105.00 IS CODE = 11

-----  
 >>>>>CONFLUENCE MEMORY BANK # 1 WITH THE MAIN-STREAM MEMORY<<<<<

\*\* MAIN STREAM CONFLUENCE DATA \*\*

STREAM NUMBER	Q (CFS)	Tc (MIN.)	Intensity (INCH/HR)	Fp(Fm) (INCH/HR)	Ap	Ae (ACRES)	HEADWATER NODE
1	18.89	19.89	1.840	0.32( 0.13)	0.41	12.2	105.10

LONGEST FLOWPATH FROM NODE 105.10 TO NODE 105.00 = 1485.00 FEET.

\*\* MEMORY BANK # 1 CONFLUENCE DATA \*\*

STREAM NUMBER	Q (CFS)	Tc (MIN.)	Intensity (INCH/HR)	Fp(Fm) (INCH/HR)	Ap	Ae (ACRES)	HEADWATER NODE
1	6.94	19.23	1.876	0.36( 0.16)	0.45	4.5	100.00

LONGEST FLOWPATH FROM NODE 100.00 TO NODE 105.00 = 1181.00 FEET.

\*\* PEAK FLOW RATE TABLE \*\*

STREAM NUMBER	Q (CFS)	Tc (MIN.)	Intensity (INCH/HR)	Fp(Fm) (INCH/HR)	Ap	Ae (ACRES)	HEADWATER NODE
1	25.59	19.23	1.876	0.34( 0.14)	0.42	16.3	100.00
2	25.68	19.89	1.840	0.33( 0.14)	0.42	16.7	105.10

TOTAL AREA(ACRES) = 16.7

COMPUTED CONFLUENCE ESTIMATES ARE AS FOLLOWS:

PEAK FLOW RATE (CFS) = 25.68 Tc (MIN.) = 19.887  
EFFECTIVE AREA (ACRES) = 16.70 AREA-AVERAGED Fm (INCH/HR) = 0.14  
AREA-AVERAGED Fp (INCH/HR) = 0.34 AREA-AVERAGED Ap = 0.42  
TOTAL AREA (ACRES) = 16.7  
LONGEST FLOWPATH FROM NODE 105.10 TO NODE 105.00 = 1485.00 FEET.

\*\*\*\*\*

FLOW PROCESS FROM NODE 105.00 TO NODE 105.00 IS CODE = 12

>>>>CLEAR MEMORY BANK # 1 <<<<

=====

\*\*\*\*\*

FLOW PROCESS FROM NODE 105.00 TO NODE 106.00 IS CODE = 31

>>>>COMPUTE PIPE-FLOW TRAVEL TIME THRU SUBAREA<<<<

>>>>USING COMPUTER-ESTIMATED PIPESIZE (NON-PRESSURE FLOW)<<<<

=====

ELEVATION DATA: UPSTREAM (FEET) = 63.90 DOWNSTREAM (FEET) = 63.60  
FLOW LENGTH (FEET) = 240.00 MANNING'S N = 0.013  
DEPTH OF FLOW IN 39.0 INCH PIPE IS 29.7 INCHES  
PIPE-FLOW VELOCITY (FEET/SEC.) = 3.79  
ESTIMATED PIPE DIAMETER (INCH) = 39.00 NUMBER OF PIPES = 1  
PIPE-FLOW (CFS) = 25.68  
PIPE TRAVEL TIME (MIN.) = 1.06 Tc (MIN.) = 20.94  
LONGEST FLOWPATH FROM NODE 105.10 TO NODE 106.00 = 1725.00 FEET.

\*\*\*\*\*

FLOW PROCESS FROM NODE 106.00 TO NODE 106.00 IS CODE = 81

>>>>ADDITION OF SUBAREA TO MAINLINE PEAK FLOW<<<<

=====

MAINLINE Tc (MIN.) = 20.94

\* 10 YEAR RAINFALL INTENSITY (INCH/HR) = 1.787

SUBAREA LOSS RATE DATA (AMC II):

DEVELOPMENT TYPE/ LAND USE	SCS SOIL GROUP	AREA (ACRES)	Fp (INCH/HR)	Ap (DECIMAL)	SCS CN
CONDOMINIUMS	A	0.70	0.40	0.350	32

RESIDENTIAL

"5-7 DWELLINGS/ACRE"	A	0.20	0.40	0.500	32
----------------------	---	------	------	-------	----

RESIDENTIAL

"5-7 DWELLINGS/ACRE"	B	1.00	0.30	0.500	56
----------------------	---	------	------	-------	----

SUBAREA AVERAGE PERVIOUS LOSS RATE, Fp (INCH/HR) = 0.34

SUBAREA AVERAGE PERVIOUS AREA FRACTION, Ap = 0.445

SUBAREA AREA (ACRES) = 1.90 SUBAREA RUNOFF (CFS) = 2.80

EFFECTIVE AREA (ACRES) = 18.60 AREA-AVERAGED Fm (INCH/HR) = 0.14

AREA-AVERAGED Fp (INCH/HR) = 0.34 AREA-AVERAGED Ap = 0.42

TOTAL AREA (ACRES) = 18.6 PEAK FLOW RATE (CFS) = 27.54

\*\*\*\*\*

FLOW PROCESS FROM NODE 106.00 TO NODE 107.00 IS CODE = 31

>>>>COMPUTE PIPE-FLOW TRAVEL TIME THRU SUBAREA<<<<

>>>>USING COMPUTER-ESTIMATED PIPESIZE (NON-PRESSURE FLOW)<<<<

=====

ELEVATION DATA: UPSTREAM (FEET) = 63.60 DOWNSTREAM (FEET) = 63.20

FLOW LENGTH(FEET) = 334.00 MANNING'S N = 0.013  
 DEPTH OF FLOW IN 42.0 INCH PIPE IS 29.3 INCHES  
 PIPE-FLOW VELOCITY(FEET/SEC.) = 3.84  
 ESTIMATED PIPE DIAMETER(INCH) = 42.00 NUMBER OF PIPES = 1  
 PIPE-FLOW(CFS) = 27.54  
 PIPE TRAVEL TIME(MIN.) = 1.45 Tc(MIN.) = 22.39  
 LONGEST FLOWPATH FROM NODE 105.10 TO NODE 107.00 = 2059.00 FEET.

\*\*\*\*\*  
 FLOW PROCESS FROM NODE 106.00 TO NODE 107.00 IS CODE = 41

>>>>>COMPUTE PIPE-FLOW TRAVEL TIME THRU SUBAREA<<<<<  
 >>>>>USING USER-SPECIFIED PIPESIZE (EXISTING ELEMENT)<<<<<

=====  
 ELEVATION DATA: UPSTREAM(FEET) = 63.60 DOWNSTREAM(FEET) = 63.20  
 FLOW LENGTH(FEET) = 334.00 MANNING'S N = 0.013  
 ASSUME FULL-FLOWING PIPELINE  
 PIPE-FLOW VELOCITY(FEET/SEC.) = 3.90  
 PIPE FLOW VELOCITY = (TOTAL FLOW)/(PIPE CROSS SECTION AREA)  
 GIVEN PIPE DIAMETER(INCH) = 36.00 NUMBER OF PIPES = 1  
 PIPE-FLOW(CFS) = 27.54  
 PIPE TRAVEL TIME(MIN.) = 1.43 Tc(MIN.) = 23.82  
 LONGEST FLOWPATH FROM NODE 105.10 TO NODE 107.00 = 2393.00 FEET.

\*\*\*\*\*  
 FLOW PROCESS FROM NODE 107.00 TO NODE 107.00 IS CODE = 81

>>>>>ADDITION OF SUBAREA TO MAINLINE PEAK FLOW<<<<<

=====  
 MAINLINE Tc(MIN.) = 23.82  
 \* 10 YEAR RAINFALL INTENSITY(INCH/HR) = 1.660  
 SUBAREA LOSS RATE DATA(AMC II):  

DEVELOPMENT TYPE/ LAND USE	SCS SOIL GROUP	AREA (ACRES)	Fp (INCH/HR)	Ap (DECIMAL)	SCS CN
CONDOMINIUMS	A	1.10	0.40	0.350	32
RESIDENTIAL					
"5-7 DWELLINGS/ACRE"	A	1.70	0.40	0.500	32
RESIDENTIAL					
"5-7 DWELLINGS/ACRE"	B	0.20	0.30	0.500	56
COMMERCIAL	A	0.80	0.40	0.100	32

 SUBAREA AVERAGE PERVIOUS LOSS RATE, Fp(INCH/HR) = 0.39  
 SUBAREA AVERAGE PERVIOUS AREA FRACTION, Ap = 0.372  
 SUBAREA AREA(ACRES) = 3.80 SUBAREA RUNOFF(CFS) = 5.18  
 EFFECTIVE AREA(ACRES) = 22.40 AREA-AVERAGED Fm(INCH/HR) = 0.14  
 AREA-AVERAGED Fp(INCH/HR) = 0.34 AREA-AVERAGED Ap = 0.41  
 TOTAL AREA(ACRES) = 22.4 PEAK FLOW RATE(CFS) = 30.59

\*\*\*\*\*  
 FLOW PROCESS FROM NODE 107.00 TO NODE 108.00 IS CODE = 31

>>>>>COMPUTE PIPE-FLOW TRAVEL TIME THRU SUBAREA<<<<<  
 >>>>>USING COMPUTER-ESTIMATED PIPESIZE (NON-PRESSURE FLOW)<<<<<

=====  
 ELEVATION DATA: UPSTREAM(FEET) = 63.20 DOWNSTREAM(FEET) = 62.50  
 FLOW LENGTH(FEET) = 467.00 MANNING'S N = 0.013  
 DEPTH OF FLOW IN 42.0 INCH PIPE IS 29.1 INCHES  
 PIPE-FLOW VELOCITY(FEET/SEC.) = 4.29  
 ESTIMATED PIPE DIAMETER(INCH) = 42.00 NUMBER OF PIPES = 1

PIPE-FLOW(CFS) = 30.59  
 PIPE TRAVEL TIME(MIN.) = 1.81 Tc(MIN.) = 25.63  
 LONGEST FLOWPATH FROM NODE 105.10 TO NODE 108.00 = 2860.00 FEET.

\*\*\*\*\*

FLOW PROCESS FROM NODE 108.00 TO NODE 108.00 IS CODE = 81

>>>>>ADDITION OF SUBAREA TO MAINLINE PEAK FLOW<<<<<

=====

MAINLINE Tc(MIN.) = 25.63  
 \* 10 YEAR RAINFALL INTENSITY(INCH/HR) = 1.591  
 SUBAREA LOSS RATE DATA(AMC II):  
 DEVELOPMENT TYPE/ SCS SOIL AREA Fp Ap SCS  
 LAND USE GROUP (ACRES) (INCH/HR) (DECIMAL) CN  
 CONDOMINIUMS A 5.00 0.40 0.350 32  
 SUBAREA AVERAGE PERVIOUS LOSS RATE, Fp(INCH/HR) = 0.40  
 SUBAREA AVERAGE PERVIOUS AREA FRACTION, Ap = 0.350  
 SUBAREA AREA(ACRES) = 5.00 SUBAREA RUNOFF(CFS) = 6.53  
 EFFECTIVE AREA(ACRES) = 27.40 AREA-AVERAGED Fm(INCH/HR) = 0.14  
 AREA-AVERAGED Fp(INCH/HR) = 0.35 AREA-AVERAGED Ap = 0.40  
 TOTAL AREA(ACRES) = 27.4 PEAK FLOW RATE(CFS) = 35.74

\*\* PEAK FLOW RATE TABLE \*\*

STREAM NUMBER	Q (CFS)	Tc (MIN.)	Intensity (INCH/HR)	Fp(Fm) (INCH/HR)	Ap	Ae (ACRES)	HEADWATER NODE
1	35.79	24.98	1.615	0.35( 0.14)	0.40	27.0	100.00
2	35.74	25.63	1.591	0.35( 0.14)	0.40	27.4	105.10

NEW PEAK FLOW DATA ARE:

PEAK FLOW RATE(CFS) = 35.79 Tc(MIN.) = 24.98  
 AREA-AVERAGED Fm(INCH/HR) = 0.14 AREA-AVERAGED Fp(INCH/HR) = 0.35  
 AREA-AVERAGED Ap = 0.40 EFFECTIVE AREA(ACRES) = 26.99

\*\*\*\*\*

FLOW PROCESS FROM NODE 108.00 TO NODE 108.00 IS CODE = 81

>>>>>ADDITION OF SUBAREA TO MAINLINE PEAK FLOW<<<<<

=====

MAINLINE Tc(MIN.) = 24.98  
 \* 10 YEAR RAINFALL INTENSITY(INCH/HR) = 1.615  
 SUBAREA LOSS RATE DATA(AMC II):  
 DEVELOPMENT TYPE/ SCS SOIL AREA Fp Ap SCS  
 LAND USE GROUP (ACRES) (INCH/HR) (DECIMAL) CN  
 CONDOMINIUMS A 0.80 0.40 0.350 32  
 CONDOMINIUMS B 1.20 0.30 0.350 56  
 SUBAREA AVERAGE PERVIOUS LOSS RATE, Fp(INCH/HR) = 0.34  
 SUBAREA AVERAGE PERVIOUS AREA FRACTION, Ap = 0.350  
 SUBAREA AREA(ACRES) = 2.00 SUBAREA RUNOFF(CFS) = 2.69  
 EFFECTIVE AREA(ACRES) = 28.99 AREA-AVERAGED Fm(INCH/HR) = 0.14  
 AREA-AVERAGED Fp(INCH/HR) = 0.35 AREA-AVERAGED Ap = 0.40  
 TOTAL AREA(ACRES) = 29.4 PEAK FLOW RATE(CFS) = 38.48

\*\*\*\*\*

FLOW PROCESS FROM NODE 108.00 TO NODE 109.00 IS CODE = 31

>>>>>COMPUTE PIPE-FLOW TRAVEL TIME THRU SUBAREA<<<<<

>>>>>USING COMPUTER-ESTIMATED PIPESIZE (NON-PRESSURE FLOW)<<<<<

=====

ELEVATION DATA: UPSTREAM(FEET) = 62.50 DOWNSTREAM(FEET) = 62.20



FLOW LENGTH (FEET) = 213.00 MANNING'S N = 0.013  
 DEPTH OF FLOW IN 45.0 INCH PIPE IS 33.2 INCHES  
 PIPE-FLOW VELOCITY (FEET/SEC.) = 4.41  
 ESTIMATED PIPE DIAMETER (INCH) = 45.00 NUMBER OF PIPES = 1  
 PIPE-FLOW (CFS) = 38.48  
 PIPE TRAVEL TIME (MIN.) = 0.81 Tc (MIN.) = 25.78  
 LONGEST FLOWPATH FROM NODE 105.10 TO NODE 109.00 = 3073.00 FEET.

\*\*\*\*\*  
 FLOW PROCESS FROM NODE 109.00 TO NODE 109.00 IS CODE = 81  
 -----

>>>>ADDITION OF SUBAREA TO MAINLINE PEAK FLOW<<<<

=====

MAINLINE Tc (MIN.) = 25.78  
 \* 10 YEAR RAINFALL INTENSITY (INCH/HR) = 1.586  
 SUBAREA LOSS RATE DATA (AMC II):  

DEVELOPMENT TYPE/ LAND USE	SCS SOIL GROUP	AREA (ACRES)	Fp (INCH/HR)	Ap (DECIMAL)	SCS CN
CONDOMINIUMS	A	3.20	0.40	0.350	32
URBAN GOOD COVER "TURF"	A	1.20	0.40	1.000	33

 SUBAREA AVERAGE PERVIOUS LOSS RATE, Fp (INCH/HR) = 0.40  
 SUBAREA AVERAGE PERVIOUS AREA FRACTION, Ap = 0.527  
 SUBAREA AREA (ACRES) = 4.40 SUBAREA RUNOFF (CFS) = 5.45  
 EFFECTIVE AREA (ACRES) = 33.39 AREA-AVERAGED Fm (INCH/HR) = 0.15  
 AREA-AVERAGED Fp (INCH/HR) = 0.36 AREA-AVERAGED Ap = 0.42  
 TOTAL AREA (ACRES) = 33.8 PEAK FLOW RATE (CFS) = 43.17

\*\*\*\*\*  
 FLOW PROCESS FROM NODE 109.00 TO NODE 110.00 IS CODE = 41  
 -----

>>>>COMPUTE PIPE-FLOW TRAVEL TIME THRU SUBAREA<<<<  
 >>>>USING USER-SPECIFIED PIPESIZE (EXISTING ELEMENT)<<<<

=====

ELEVATION DATA: UPSTREAM (FEET) = 62.20 DOWNSTREAM (FEET) = 62.00  
 FLOW LENGTH (FEET) = 207.00 MANNING'S N = 0.013  
 ASSUME FULL-FLOWING PIPELINE  
 PIPE-FLOW VELOCITY (FEET/SEC.) = 3.44  
 PIPE FLOW VELOCITY = (TOTAL FLOW) / (PIPE CROSS SECTION AREA)  
 GIVEN PIPE DIAMETER (INCH) = 48.00 NUMBER OF PIPES = 1  
 PIPE-FLOW (CFS) = 43.17  
 PIPE TRAVEL TIME (MIN.) = 1.00 Tc (MIN.) = 26.79  
 LONGEST FLOWPATH FROM NODE 105.10 TO NODE 110.00 = 3280.00 FEET.

\*\*\*\*\*  
 FLOW PROCESS FROM NODE 110.00 TO NODE 110.00 IS CODE = 16  
 -----

>>>>USER SPECIFIED CONSTANT SOURCE FLOW AT NODE<<<<

=====

USER-SPECIFIED CONSTANT SOURCE FLOW = 18.94 (CFS)  
 USER-SPECIFIED AREA ASSOCIATED TO SOURCE FLOW = 17.60 (ACRES)  
 \* CUMULATIVE SOURCE FLOW DATA: FLOW (CFS) = 18.94 AREA (AC.) = 17.60  
 \* SUMMED DATA: FLOW (CFS) = 62.11 TOTAL AREA (ACRES) = 51.40

\*\*\*\*\*  
 FLOW PROCESS FROM NODE 110.00 TO NODE 111.00 IS CODE = 51  
 -----

>>>>COMPUTE TRAPEZOIDAL CHANNEL FLOW<<<<

>>>>>TRAVELTIME THRU SUBAREA (EXISTING ELEMENT)<<<<<

ELEVATION DATA: UPSTREAM(FEET) = 62.00 DOWNSTREAM(FEET) = 60.20  
CHANNEL LENGTH THRU SUBAREA(FEET) = 647.00 CHANNEL SLOPE = 0.0028  
CHANNEL BASE(FEET) = 4.00 "Z" FACTOR = 1.000  
MANNING'S FACTOR = 0.015 MAXIMUM DEPTH(FEET) = 6.00  
\* 10 YEAR RAINFALL INTENSITY(INCH/HR) = 1.496

SUBAREA LOSS RATE DATA(AMC II):

DEVELOPMENT TYPE/ LAND USE	SCS SOIL GROUP	AREA (ACRES)	Fp (INCH/HR)	Ap (DECIMAL)	SCS CN
COMMERCIAL	A	13.90	0.40	0.100	32
RESIDENTIAL					
"5-7 DWELLINGS/ACRE"	A	4.50	0.40	0.500	32
NATURAL POOR COVER					
"BARREN"	A	1.30	0.40	1.000	78
RESIDENTIAL					
"8-10 DWELLINGS/ACRE"	A	0.70	0.40	0.400	32

SUBAREA AVERAGE PERVIOUS LOSS RATE, Fp(INCH/HR) = 0.40  
SUBAREA AVERAGE PERVIOUS AREA FRACTION, Ap = 0.256  
TRAVEL TIME COMPUTED USING ESTIMATED FLOW(CFS) = 74.90  
TRAVEL TIME THRU SUBAREA BASED ON VELOCITY(FEET/SEC.) = 6.10  
AVERAGE FLOW DEPTH(FEET) = 2.03 TRAVEL TIME(MIN.) = 1.77  
Tc(MIN.) = 28.55  
SUBAREA AREA(ACRES) = 20.40 SUBAREA RUNOFF(CFS) = 25.58  
EFFECTIVE AREA(ACRES) = 53.79 AREA-AVERAGED Fm(INCH/HR) = 0.13  
AREA-AVERAGED Fp(INCH/HR) = 0.37 AREA-AVERAGED Ap = 0.35  
TOTAL AREA(ACRES) = 54.2 PEAK FLOW RATE(CFS) = 66.04

END OF SUBAREA CHANNEL FLOW HYDRAULICS:

DEPTH(FEET) = 2.18 FLOW VELOCITY(FEET/SEC.) = 6.31  
\* TOTAL SOURCE FLOW(CFS) = 18.94  
LONGEST FLOWPATH FROM NODE 105.10 TO NODE 111.00 = 3927.00 FEET.

END OF STUDY SUMMARY:

TOTAL AREA(ACRES) = 54.2 TC(MIN.) = 28.55  
EFFECTIVE AREA(ACRES) = 53.79 AREA-AVERAGED Fm(INCH/HR) = 0.13  
AREA-AVERAGED Fp(INCH/HR) = 0.37 AREA-AVERAGED Ap = 0.355  
PEAK FLOW RATE(CFS) = 66.04  
\* CUMULATIVE SOURCE FLOW DATA: FLOW(CFS) = 18.94 AREA(AC.) = 17.6  
\* SUMMED DATA: FLOW(CFS) = 84.98 TOTAL AREA(ACRES) = 71.8

\*\* PEAK FLOW RATE TABLE \*\*

STREAM NUMBER	Q (CFS)	Tc (MIN.)	Intensity (INCH/HR)	Fp(Fm) (INCH/HR)	Ap	Ae (ACRES)	HEADWATER NODE	SOURCE FLOW
1	66.04	28.55	1.496	0.37( 0.13)	0.35	53.8	100.00	18.9
2	65.58	29.22	1.476	0.37( 0.13)	0.36	54.2	105.10	0.0

END OF RATIONAL METHOD ANALYSIS

\*\*\*\*\*

RATIONAL METHOD HYDROLOGY COMPUTER PROGRAM PACKAGE  
(Reference: 1986 ORANGE COUNTY HYDROLOGY CRITERION)  
(c) Copyright 1983-2012 Advanced Engineering Software (aes)  
Ver. 19.0 Release Date: 06/01/2012 License ID 1286

Analysis prepared by:

Psomas

\*\*\*\*\* DESCRIPTION OF STUDY \*\*\*\*\*  
\* STANTON TOWN CENTER - SPECIFIC PLAN UPDATE - ULTIMATE CONDITION \*  
\* WATERSHED F - 10 YR STORM EVENT - AMC II \*  
\* SAB \*  
\*\*\*\*\*

FILE NAME: STCPRF10.DAT  
TIME/DATE OF STUDY: 19:16 10/04/2021

=====

USER SPECIFIED HYDROLOGY AND HYDRAULIC MODEL INFORMATION:

=====

--\*TIME-OF-CONCENTRATION MODEL\*--

USER SPECIFIED STORM EVENT (YEAR) = 10.00  
SPECIFIED MINIMUM PIPE SIZE (INCH) = 18.00  
SPECIFIED PERCENT OF GRADIENTS (DECIMAL) TO USE FOR FRICTION SLOPE = 0.90  
\*DATA BANK RAINFALL USED\*  
\*ANTECEDENT MOISTURE CONDITION (AMC) II ASSUMED FOR RATIONAL METHOD\*

\*USER-DEFINED STREET-SECTIONS FOR COUPLED PIPEFLOW AND STREETFLOW MODEL\*

NO.	HALF- WIDTH (FT)	CROWN TO CROSSFALL (FT)	STREET-CROSSFALL: IN- / OUT- / PARK- SIDE / SIDE / WAY	CURB HEIGHT (FT)	GUTTER-GEOMETRIES: WIDTH LIP HIKE (FT) (FT) (FT)	MANNING FACTOR (n)
1	30.0	20.0	0.018/0.018/0.020	0.67	2.00 0.0312 0.167	0.0150

GLOBAL STREET FLOW-DEPTH CONSTRAINTS:

1. Relative Flow-Depth = 0.00 FEET  
as (Maximum Allowable Street Flow Depth) - (Top-of-Curb)  
2. (Depth)\*(Velocity) Constraint = 6.0 (FT\*FT/S)  
\*SIZE PIPE WITH A FLOW CAPACITY GREATER THAN  
OR EQUAL TO THE UPSTREAM TRIBUTARY PIPE.\*  
\*USER-SPECIFIED MINIMUM TOPOGRAPHIC SLOPE ADJUSTMENT NOT SELECTED

\*\*\*\*\*

FLOW PROCESS FROM NODE 600.00 TO NODE 601.00 IS CODE = 21

-----

>>>>>RATIONAL METHOD INITIAL SUBAREA ANALYSIS<<<<<  
>>USE TIME-OF-CONCENTRATION NOMOGRAPH FOR INITIAL SUBAREA<<

=====

INITIAL SUBAREA FLOW-LENGTH (FEET) = 278.00  
ELEVATION DATA: UPSTREAM (FEET) = 69.00 DOWNSTREAM (FEET) = 68.00

$T_c = K * [(LENGTH ** 3.00) / (ELEVATION CHANGE)] ** 0.20$   
 SUBAREA ANALYSIS USED MINIMUM  $T_c$  (MIN.) = 10.537  
 \* 10 YEAR RAINFALL INTENSITY (INCH/HR) = 2.648  
 SUBAREA  $T_c$  AND LOSS RATE DATA (AMC II):  

DEVELOPMENT TYPE/ LAND USE	SCS SOIL GROUP	AREA (ACRES)	$F_p$ (INCH/HR)	$A_p$ (DECIMAL)	SCS CN	$T_c$ (MIN.)
CONDOMINIUMS	A	0.10	0.40	0.350	32	10.54
NATURAL POOR COVER "BARREN"	A	0.60	0.40	1.000	78	15.37

 SUBAREA AVERAGE PERVIOUS LOSS RATE,  $F_p$  (INCH/HR) = 0.40  
 SUBAREA AVERAGE PERVIOUS AREA FRACTION,  $A_p$  = 0.907  
 SUBAREA RUNOFF (CFS) = 1.44  
 TOTAL AREA (ACRES) = 0.70 PEAK FLOW RATE (CFS) = 1.44

\*\*\*\*\*  
 FLOW PROCESS FROM NODE 601.00 TO NODE 602.00 IS CODE = 51

>>>>> COMPUTE TRAPEZOIDAL CHANNEL FLOW<<<<<  
 >>>>> TRAVELTIME THRU SUBAREA (EXISTING ELEMENT)<<<<<

CHANNEL LENGTH THRU SUBAREA (FEET) = 200.00  
 REPRESENTATIVE CHANNEL SLOPE = 0.0020  
 CHANNEL BASE (FEET) = 5.00 "Z" FACTOR = 3.000  
 MANNING'S FACTOR = 0.030 MAXIMUM DEPTH (FEET) = 3.00  
 \* 10 YEAR RAINFALL INTENSITY (INCH/HR) = 2.263  
 SUBAREA LOSS RATE DATA (AMC II):  

DEVELOPMENT TYPE/ LAND USE	SCS SOIL GROUP	AREA (ACRES)	$F_p$ (INCH/HR)	$A_p$ (DECIMAL)	SCS CN
CONDOMINIUMS	A	0.30	0.40	0.350	32
NATURAL POOR COVER "BARREN"	A	0.20	0.40	1.000	78
CONDOMINIUMS	B	0.10	0.30	0.350	56
NATURAL POOR COVER "BARREN"	B	0.30	0.30	1.000	86

 SUBAREA AVERAGE PERVIOUS LOSS RATE,  $F_p$  (INCH/HR) = 0.35  
 SUBAREA AVERAGE PERVIOUS AREA FRACTION,  $A_p$  = 0.711  
 TRAVEL TIME COMPUTED USING ESTIMATED FLOW (CFS) = 2.26  
 TRAVEL TIME THRU SUBAREA BASED ON VELOCITY (FEET/SEC.) = 1.00  
 AVERAGE FLOW DEPTH (FEET) = 0.37 TRAVEL TIME (MIN.) = 3.33  
 $T_c$  (MIN.) = 13.86  
 SUBAREA AREA (ACRES) = 0.90 SUBAREA RUNOFF (CFS) = 1.63  
 EFFECTIVE AREA (ACRES) = 1.60 AREA-AVERAGED  $F_m$  (INCH/HR) = 0.30  
 AREA-AVERAGED  $F_p$  (INCH/HR) = 0.37 AREA-AVERAGED  $A_p$  = 0.80  
 TOTAL AREA (ACRES) = 1.6 PEAK FLOW RATE (CFS) = 2.83  
  
 END OF SUBAREA CHANNEL FLOW HYDRAULICS:  
 DEPTH (FEET) = 0.42 FLOW VELOCITY (FEET/SEC.) = 1.09  
 LONGEST FLOWPATH FROM NODE 600.00 TO NODE 602.00 = 478.00 FEET.

\*\*\*\*\*  
 FLOW PROCESS FROM NODE 602.00 TO NODE 603.00 IS CODE = 51

>>>>> COMPUTE TRAPEZOIDAL CHANNEL FLOW<<<<<  
 >>>>> TRAVELTIME THRU SUBAREA (EXISTING ELEMENT)<<<<<

CHANNEL LENGTH THRU SUBAREA (FEET) = 288.00  
 REPRESENTATIVE CHANNEL SLOPE = 0.0020

CHANNEL BASE (FEET) = 5.00 "Z" FACTOR = 3.000  
 MANNING'S FACTOR = 0.030 MAXIMUM DEPTH (FEET) = 3.00  
 \* 10 YEAR RAINFALL INTENSITY (INCH/HR) = 1.956  
 SUBAREA LOSS RATE DATA (AMC II):  

DEVELOPMENT TYPE/ LAND USE	SCS SOIL GROUP	AREA (ACRES)	Fp (INCH/HR)	Ap (DECIMAL)	SCS CN
CONDOMINIUMS	A	0.30	0.40	0.350	32
CONDOMINIUMS	B	0.60	0.30	0.350	56
NATURAL POOR COVER "BARREN"	B	0.40	0.30	1.000	86

 SUBAREA AVERAGE PERVIOUS LOSS RATE, Fp (INCH/HR) = 0.31  
 SUBAREA AVERAGE PERVIOUS AREA FRACTION, Ap = 0.550  
 TRAVEL TIME COMPUTED USING ESTIMATED FLOW (CFS) = 3.87  
 TRAVEL TIME THRU SUBAREA BASED ON VELOCITY (FEET/SEC.) = 1.20  
 AVERAGE FLOW DEPTH (FEET) = 0.50 TRAVEL TIME (MIN.) = 4.01  
 Tc (MIN.) = 17.88  
 SUBAREA AREA (ACRES) = 1.30 SUBAREA RUNOFF (CFS) = 2.09  
 EFFECTIVE AREA (ACRES) = 2.90 AREA-AVERAGED Fm (INCH/HR) = 0.24  
 AREA-AVERAGED Fp (INCH/HR) = 0.35 AREA-AVERAGED Ap = 0.69  
 TOTAL AREA (ACRES) = 2.9 PEAK FLOW RATE (CFS) = 4.47

END OF SUBAREA CHANNEL FLOW HYDRAULICS:  
 DEPTH (FEET) = 0.54 FLOW VELOCITY (FEET/SEC.) = 1.26  
 LONGEST FLOWPATH FROM NODE 600.00 TO NODE 603.00 = 766.00 FEET.

\*\*\*\*\*  
 FLOW PROCESS FROM NODE 603.00 TO NODE 603.00 IS CODE = 81

>>>>> ADDITION OF SUBAREA TO MAINLINE PEAK FLOW <<<<<

=====  
 MAINLINE Tc (MIN.) = 17.88  
 \* 10 YEAR RAINFALL INTENSITY (INCH/HR) = 1.956  
 SUBAREA LOSS RATE DATA (AMC II):  

DEVELOPMENT TYPE/ LAND USE	SCS SOIL GROUP	AREA (ACRES)	Fp (INCH/HR)	Ap (DECIMAL)	SCS CN
CONDOMINIUMS	B	12.90	0.30	0.350	56

 SUBAREA AVERAGE PERVIOUS LOSS RATE, Fp (INCH/HR) = 0.30  
 SUBAREA AVERAGE PERVIOUS AREA FRACTION, Ap = 0.350  
 SUBAREA AREA (ACRES) = 12.90 SUBAREA RUNOFF (CFS) = 21.49  
 EFFECTIVE AREA (ACRES) = 15.80 AREA-AVERAGED Fm (INCH/HR) = 0.13  
 AREA-AVERAGED Fp (INCH/HR) = 0.32 AREA-AVERAGED Ap = 0.41  
 TOTAL AREA (ACRES) = 15.8 PEAK FLOW RATE (CFS) = 25.97

\*\*\*\*\*  
 FLOW PROCESS FROM NODE 603.00 TO NODE 604.00 IS CODE = 31

>>>>> COMPUTE PIPE-FLOW TRAVEL TIME THRU SUBAREA <<<<<

>>>>> USING COMPUTER-ESTIMATED PIPESIZE (NON-PRESSURE FLOW) <<<<<

=====  
 REPRESENTATIVE SLOPE = 0.0020  
 FLOW LENGTH (FEET) = 190.00 MANNING'S N = 0.013  
 DEPTH OF FLOW IN 36.0 INCH PIPE IS 27.2 INCHES  
 PIPE-FLOW VELOCITY (FEET/SEC.) = 4.54  
 ESTIMATED PIPE DIAMETER (INCH) = 36.00 NUMBER OF PIPES = 1  
 PIPE-FLOW (CFS) = 25.97  
 PIPE TRAVEL TIME (MIN.) = 0.70 Tc (MIN.) = 18.58  
 LONGEST FLOWPATH FROM NODE 600.00 TO NODE 604.00 = 956.00 FEET.

\*\*\*\*\*  
FLOW PROCESS FROM NODE 604.00 TO NODE 604.00 IS CODE = 81  
-----

>>>>>ADDITION OF SUBAREA TO MAINLINE PEAK FLOW<<<<<  
=====

MAINLINE Tc(MIN.) = 18.58  
\* 10 YEAR RAINFALL INTENSITY(INCH/HR) = 1.914  
SUBAREA LOSS RATE DATA(AMC II):  
DEVELOPMENT TYPE/ SCS SOIL AREA Fp Ap SCS  
LAND USE GROUP (ACRES) (INCH/HR) (DECIMAL) CN  
CONDOMINIUMS A 2.90 0.40 0.350 32  
COMMERCIAL B 1.20 0.30 0.100 56  
SUBAREA AVERAGE PERVIOUS LOSS RATE, Fp(INCH/HR) = 0.39  
SUBAREA AVERAGE PERVIOUS AREA FRACTION, Ap = 0.277  
SUBAREA AREA(ACRES) = 4.10 SUBAREA RUNOFF(CFS) = 6.66  
EFFECTIVE AREA(ACRES) = 19.90 AREA-AVERAGED Fm(INCH/HR) = 0.13  
AREA-AVERAGED Fp(INCH/HR) = 0.33 AREA-AVERAGED Ap = 0.38  
TOTAL AREA(ACRES) = 19.9 PEAK FLOW RATE(CFS) = 32.03

\*\*\*\*\*  
FLOW PROCESS FROM NODE 604.00 TO NODE 605.00 IS CODE = 31  
-----

>>>>>COMPUTE PIPE-FLOW TRAVEL TIME THRU SUBAREA<<<<<  
>>>>>USING COMPUTER-ESTIMATED PIPESIZE (NON-PRESSURE FLOW)<<<<<  
=====

REPRESENTATIVE SLOPE = 0.0020  
FLOW LENGTH(FEET) = 335.00 MANNING'S N = 0.013  
DEPTH OF FLOW IN 39.0 INCH PIPE IS 29.3 INCHES  
PIPE-FLOW VELOCITY(FEET/SEC.) = 4.79  
ESTIMATED PIPE DIAMETER(INCH) = 39.00 NUMBER OF PIPES = 1  
PIPE-FLOW(CFS) = 32.03  
PIPE TRAVEL TIME(MIN.) = 1.17 Tc(MIN.) = 19.74  
LONGEST FLOWPATH FROM NODE 600.00 TO NODE 605.00 = 1291.00 FEET.

\*\*\*\*\*  
FLOW PROCESS FROM NODE 605.00 TO NODE 605.00 IS CODE = 81  
-----

>>>>>ADDITION OF SUBAREA TO MAINLINE PEAK FLOW<<<<<  
=====

MAINLINE Tc(MIN.) = 19.74  
\* 10 YEAR RAINFALL INTENSITY(INCH/HR) = 1.848  
SUBAREA LOSS RATE DATA(AMC II):  
DEVELOPMENT TYPE/ SCS SOIL AREA Fp Ap SCS  
LAND USE GROUP (ACRES) (INCH/HR) (DECIMAL) CN  
CONDOMINIUMS B 3.90 0.30 0.350 56  
NATURAL POOR COVER  
"BARREN" B 1.60 0.30 1.000 86  
SUBAREA AVERAGE PERVIOUS LOSS RATE, Fp(INCH/HR) = 0.30  
SUBAREA AVERAGE PERVIOUS AREA FRACTION, Ap = 0.539  
SUBAREA AREA(ACRES) = 5.50 SUBAREA RUNOFF(CFS) = 8.35  
EFFECTIVE AREA(ACRES) = 25.40 AREA-AVERAGED Fm(INCH/HR) = 0.13  
AREA-AVERAGED Fp(INCH/HR) = 0.32 AREA-AVERAGED Ap = 0.42  
TOTAL AREA(ACRES) = 25.4 PEAK FLOW RATE(CFS) = 39.20

\*\*\*\*\*  
FLOW PROCESS FROM NODE 605.00 TO NODE 606.00 IS CODE = 41

-----  
>>>>COMPUTE PIPE-FLOW TRAVEL TIME THRU SUBAREA<<<<  
>>>>USING USER-SPECIFIED PIPESIZE (EXISTING ELEMENT)<<<<  
=====

REPRESENTATIVE SLOPE = 0.0020  
FLOW LENGTH(FEET) = 568.00 MANNING'S N = 0.013  
ASSUME FULL-FLOWING PIPELINE  
PIPE-FLOW VELOCITY(FEET/SEC.) = 5.55  
PIPE FLOW VELOCITY = (TOTAL FLOW)/(PIPE CROSS SECTION AREA)  
GIVEN PIPE DIAMETER(INCH) = 36.00 NUMBER OF PIPES = 1  
PIPE-FLOW(CFS) = 39.20  
PIPE TRAVEL TIME(MIN.) = 1.71 Tc(MIN.) = 21.45  
LONGEST FLOWPATH FROM NODE 600.00 TO NODE 606.00 = 1859.00 FEET.

\*\*\*\*\*  
FLOW PROCESS FROM NODE 606.00 TO NODE 606.00 IS CODE = 81  
-----

>>>>ADDITION OF SUBAREA TO MAINLINE PEAK FLOW<<<<  
=====

MAINLINE Tc(MIN.) = 21.45  
\* 10 YEAR RAINFALL INTENSITY(INCH/HR) = 1.762  
SUBAREA LOSS RATE DATA(AMC II):  
DEVELOPMENT TYPE/ SCS SOIL AREA Fp Ap SCS  
LAND USE GROUP (ACRES) (INCH/HR) (DECIMAL) CN  
CONDOMINIUMS A 5.70 0.40 0.350 32  
COMMERCIAL B 0.90 0.30 0.100 56  
SUBAREA AVERAGE PERVIOUS LOSS RATE, Fp(INCH/HR) = 0.40  
SUBAREA AVERAGE PERVIOUS AREA FRACTION, Ap = 0.316  
SUBAREA AREA(ACRES) = 6.60 SUBAREA RUNOFF(CFS) = 9.73  
EFFECTIVE AREA(ACRES) = 32.00 AREA-AVERAGED Fm(INCH/HR) = 0.13  
AREA-AVERAGED Fp(INCH/HR) = 0.33 AREA-AVERAGED Ap = 0.40  
TOTAL AREA(ACRES) = 32.0 PEAK FLOW RATE(CFS) = 46.96  
=====

END OF STUDY SUMMARY:  
TOTAL AREA(ACRES) = 32.0 TC(MIN.) = 21.45  
EFFECTIVE AREA(ACRES) = 32.00 AREA-AVERAGED Fm(INCH/HR) = 0.13  
AREA-AVERAGED Fp(INCH/HR) = 0.33 AREA-AVERAGED Ap = 0.397  
PEAK FLOW RATE(CFS) = 46.96  
=====

END OF RATIONAL METHOD ANALYSIS  
=====

\*\*\*\*\*

RATIONAL METHOD HYDROLOGY COMPUTER PROGRAM PACKAGE  
(Reference: 1986 ORANGE COUNTY HYDROLOGY CRITERION)  
(c) Copyright 1983-2012 Advanced Engineering Software (aes)  
Ver. 19.0 Release Date: 06/01/2012 License ID 1286

Analysis prepared by:

Psomas

\*\*\*\*\* DESCRIPTION OF STUDY \*\*\*\*\*  
\* STANTON TOWN CENTER - SPECIFIC PLAN UPDATE - ULTIMATE CONDITION \*  
\* WATERSHED G - 10-YEAR STORM - AMC II \*  
\* SAB \*  
\*\*\*\*\*

FILE NAME: STCPRG10.DAT  
TIME/DATE OF STUDY: 18:51 10/04/2021

=====

USER SPECIFIED HYDROLOGY AND HYDRAULIC MODEL INFORMATION:

=====

--\*TIME-OF-CONCENTRATION MODEL\*--

USER SPECIFIED STORM EVENT (YEAR) = 10.00  
SPECIFIED MINIMUM PIPE SIZE (INCH) = 18.00  
SPECIFIED PERCENT OF GRADIENTS (DECIMAL) TO USE FOR FRICTION SLOPE = 0.90  
\*DATA BANK RAINFALL USED\*  
\*ANTECEDENT MOISTURE CONDITION (AMC) II ASSUMED FOR RATIONAL METHOD\*

*USER-DEFINED STREET-SECTIONS FOR COUPLED PIPEFLOW AND STREETFLOW MODEL*								
	HALF- WIDTH	CROWN TO CROSSFALL	STREET-CROSSFALL: IN- / OUT- / PARK- SIDE / SIDE / WAY	CURB HEIGHT (FT)	GUTTER-GEOMETRIES: WIDTH (FT)	LIP (FT)	HIKE (FT)	MANNING FACTOR (n)
NO.	(FT)	(FT)						
1	30.0	20.0	0.018/0.018/0.020	0.67	2.00	0.0312	0.167	0.0150

GLOBAL STREET FLOW-DEPTH CONSTRAINTS:

1. Relative Flow-Depth = 0.00 FEET  
as (Maximum Allowable Street Flow Depth) - (Top-of-Curb)  
2. (Depth)\*(Velocity) Constraint = 6.0 (FT\*FT/S)  
\*SIZE PIPE WITH A FLOW CAPACITY GREATER THAN  
OR EQUAL TO THE UPSTREAM TRIBUTARY PIPE.\*  
\*USER-SPECIFIED MINIMUM TOPOGRAPHIC SLOPE ADJUSTMENT NOT SELECTED

\*\*\*\*\*

FLOW PROCESS FROM NODE 700.00 TO NODE 701.00 IS CODE = 21

-----

>>>>>RATIONAL METHOD INITIAL SUBAREA ANALYSIS<<<<<  
>>USE TIME-OF-CONCENTRATION NOMOGRAPH FOR INITIAL SUBAREA<<

=====

INITIAL SUBAREA FLOW-LENGTH (FEET) = 320.00  
ELEVATION DATA: UPSTREAM (FEET) = 70.00 DOWNSTREAM (FEET) = 68.50



$T_c = K * [(LENGTH^{**} 3.00) / (ELEVATION CHANGE)]^{**0.20}$   
 SUBAREA ANALYSIS USED MINIMUM  $T_c$  (MIN.) = 10.572  
 \* 10 YEAR RAINFALL INTENSITY (INCH/HR) = 2.643  
 SUBAREA  $T_c$  AND LOSS RATE DATA (AMC II):  

DEVELOPMENT TYPE/ LAND USE	SCS SOIL GROUP	AREA (ACRES)	$F_p$ (INCH/HR)	$A_p$ (DECIMAL)	SCS CN	$T_c$ (MIN.)
CONDOMINIUMS	A	0.90	0.40	0.350	32	10.57

 SUBAREA AVERAGE PERVIOUS LOSS RATE,  $F_p$  (INCH/HR) = 0.40  
 SUBAREA AVERAGE PERVIOUS AREA FRACTION,  $A_p$  = 0.350  
 SUBAREA RUNOFF (CFS) = 2.03  
 TOTAL AREA (ACRES) = 0.90 PEAK FLOW RATE (CFS) = 2.03

\*\*\*\*\*  
 FLOW PROCESS FROM NODE 701.00 TO NODE 702.00 IS CODE = 31

>>>>>COMPUTE PIPE-FLOW TRAVEL TIME THRU SUBAREA<<<<<  
 >>>>>USING COMPUTER-ESTIMATED PIPESIZE (NON-PRESSURE FLOW)<<<<<  
 =====  
 REPRESENTATIVE SLOPE = 0.0020  
 FLOW LENGTH (FEET) = 172.00 MANNING'S N = 0.013  
 ESTIMATED PIPE DIAMETER (INCH) INCREASED TO 18.000  
 DEPTH OF FLOW IN 18.0 INCH PIPE IS 8.5 INCHES  
 PIPE-FLOW VELOCITY (FEET/SEC.) = 2.46  
 ESTIMATED PIPE DIAMETER (INCH) = 18.00 NUMBER OF PIPES = 1  
 PIPE-FLOW (CFS) = 2.03  
 PIPE TRAVEL TIME (MIN.) = 1.16  $T_c$  (MIN.) = 11.74  
 LONGEST FLOWPATH FROM NODE 700.00 TO NODE 702.00 = 492.00 FEET.

\*\*\*\*\*  
 FLOW PROCESS FROM NODE 702.00 TO NODE 702.00 IS CODE = 81

>>>>>ADDITION OF SUBAREA TO MAINLINE PEAK FLOW<<<<<  
 =====  
 MAINLINE  $T_c$  (MIN.) = 11.74  
 \* 10 YEAR RAINFALL INTENSITY (INCH/HR) = 2.490  
 SUBAREA LOSS RATE DATA (AMC II):  

DEVELOPMENT TYPE/ LAND USE	SCS SOIL GROUP	AREA (ACRES)	$F_p$ (INCH/HR)	$A_p$ (DECIMAL)	SCS CN
CONDOMINIUMS	A	1.30	0.40	0.350	32
NATURAL POOR COVER "BARREN"	A	0.10	0.40	1.000	78

 SUBAREA AVERAGE PERVIOUS LOSS RATE,  $F_p$  (INCH/HR) = 0.40  
 SUBAREA AVERAGE PERVIOUS AREA FRACTION,  $A_p$  = 0.396  
 SUBAREA AREA (ACRES) = 1.40 SUBAREA RUNOFF (CFS) = 2.94  
 EFFECTIVE AREA (ACRES) = 2.30 AREA-AVERAGED  $F_m$  (INCH/HR) = 0.15  
 AREA-AVERAGED  $F_p$  (INCH/HR) = 0.40 AREA-AVERAGED  $A_p$  = 0.38  
 TOTAL AREA (ACRES) = 2.3 PEAK FLOW RATE (CFS) = 4.84

\*\*\*\*\*  
 FLOW PROCESS FROM NODE 702.00 TO NODE 703.00 IS CODE = 31

>>>>>COMPUTE PIPE-FLOW TRAVEL TIME THRU SUBAREA<<<<<  
 >>>>>USING COMPUTER-ESTIMATED PIPESIZE (NON-PRESSURE FLOW)<<<<<  
 =====  
 REPRESENTATIVE SLOPE = 0.0030  
 FLOW LENGTH (FEET) = 292.00 MANNING'S N = 0.013  
 DEPTH OF FLOW IN 18.0 INCH PIPE IS 13.2 INCHES

PIPE-FLOW VELOCITY (FEET/SEC.) = 3.49  
ESTIMATED PIPE DIAMETER (INCH) = 18.00 NUMBER OF PIPES = 1  
PIPE-FLOW (CFS) = 4.84  
PIPE TRAVEL TIME (MIN.) = 1.39 Tc (MIN.) = 13.13  
LONGEST FLOWPATH FROM NODE 700.00 TO NODE 703.00 = 784.00 FEET.

\*\*\*\*\*

FLOW PROCESS FROM NODE 703.00 TO NODE 703.00 IS CODE = 81

-----  
>>>>> ADDITION OF SUBAREA TO MAINLINE PEAK FLOW<<<<<  
=====

MAINLINE Tc (MIN.) = 13.13

\* 10 YEAR RAINFALL INTENSITY (INCH/HR) = 2.335

SUBAREA LOSS RATE DATA (AMC II):

DEVELOPMENT TYPE/ LAND USE	SCS SOIL GROUP	AREA (ACRES)	Fp (INCH/HR)	Ap (DECIMAL)	SCS CN
CONDOMINIUMS	A	3.00	0.40	0.350	32
NATURAL POOR COVER "BARREN"	A	0.20	0.40	1.000	78

SUBAREA AVERAGE PERVIOUS LOSS RATE, Fp (INCH/HR) = 0.40

SUBAREA AVERAGE PERVIOUS AREA FRACTION, Ap = 0.391

SUBAREA AREA (ACRES) = 3.20 SUBAREA RUNOFF (CFS) = 6.27

EFFECTIVE AREA (ACRES) = 5.50 AREA-AVERAGED Fm (INCH/HR) = 0.15

AREA-AVERAGED Fp (INCH/HR) = 0.40 AREA-AVERAGED Ap = 0.39

TOTAL AREA (ACRES) = 5.5 PEAK FLOW RATE (CFS) = 10.79

\*\*\*\*\*

FLOW PROCESS FROM NODE 703.00 TO NODE 704.00 IS CODE = 31

-----  
>>>>> COMPUTE PIPE-FLOW TRAVEL TIME THRU SUBAREA<<<<<

>>>>> USING COMPUTER-ESTIMATED PIPESIZE (NON-PRESSURE FLOW)<<<<<  
=====

REPRESENTATIVE SLOPE = 0.0030

FLOW LENGTH (FEET) = 122.00 MANNING'S N = 0.013

DEPTH OF FLOW IN 24.0 INCH PIPE IS 18.1 INCHES

PIPE-FLOW VELOCITY (FEET/SEC.) = 4.24

ESTIMATED PIPE DIAMETER (INCH) = 24.00 NUMBER OF PIPES = 1

PIPE-FLOW (CFS) = 10.79

PIPE TRAVEL TIME (MIN.) = 0.48 Tc (MIN.) = 13.61

LONGEST FLOWPATH FROM NODE 700.00 TO NODE 704.00 = 906.00 FEET.

\*\*\*\*\*

FLOW PROCESS FROM NODE 704.00 TO NODE 704.00 IS CODE = 81

-----  
>>>>> ADDITION OF SUBAREA TO MAINLINE PEAK FLOW<<<<<  
=====

MAINLINE Tc (MIN.) = 13.61

\* 10 YEAR RAINFALL INTENSITY (INCH/HR) = 2.287

SUBAREA LOSS RATE DATA (AMC II):

DEVELOPMENT TYPE/ LAND USE	SCS SOIL GROUP	AREA (ACRES)	Fp (INCH/HR)	Ap (DECIMAL)	SCS CN
CONDOMINIUMS	A	0.80	0.40	0.350	32
CONDOMINIUMS	B	7.40	0.30	0.350	56

SUBAREA AVERAGE PERVIOUS LOSS RATE, Fp (INCH/HR) = 0.31

SUBAREA AVERAGE PERVIOUS AREA FRACTION, Ap = 0.350

SUBAREA AREA (ACRES) = 8.20 SUBAREA RUNOFF (CFS) = 16.08

EFFECTIVE AREA (ACRES) = 13.70 AREA-AVERAGED Fm (INCH/HR) = 0.13

AREA-AVERAGED  $F_p$  (INCH/HR) = 0.35    AREA-AVERAGED  $A_p$  = 0.36  
TOTAL AREA (ACRES) = 13.7    PEAK FLOW RATE (CFS) = 26.64

\*\*\*\*\*

FLOW PROCESS FROM NODE 704.00 TO NODE 705.00 IS CODE = 31

-----  
>>>>>COMPUTE PIPE-FLOW TRAVEL TIME THRU SUBAREA<<<<<

>>>>>USING COMPUTER-ESTIMATED PIPESIZE (NON-PRESSURE FLOW)<<<<<

=====

REPRESENTATIVE SLOPE = 0.0020  
FLOW LENGTH (FEET) = 840.00    MANNING'S N = 0.013  
DEPTH OF FLOW IN 36.0 INCH PIPE IS 27.8 INCHES  
PIPE-FLOW VELOCITY (FEET/SEC.) = 4.55  
ESTIMATED PIPE DIAMETER (INCH) = 36.00    NUMBER OF PIPES = 1  
PIPE-FLOW (CFS) = 26.64  
PIPE TRAVEL TIME (MIN.) = 3.08     $T_c$  (MIN.) = 16.69  
LONGEST FLOWPATH FROM NODE 700.00 TO NODE 705.00 = 1746.00 FEET.

=====

END OF STUDY SUMMARY:

TOTAL AREA (ACRES) = 13.7     $T_c$  (MIN.) = 16.69  
EFFECTIVE AREA (ACRES) = 13.70    AREA-AVERAGED  $F_m$  (INCH/HR) = 0.13  
AREA-AVERAGED  $F_p$  (INCH/HR) = 0.35    AREA-AVERAGED  $A_p$  = 0.364  
PEAK FLOW RATE (CFS) = 26.64

=====

=====

END OF RATIONAL METHOD ANALYSIS

\*\*\*\*\*

RATIONAL METHOD HYDROLOGY COMPUTER PROGRAM PACKAGE  
(Reference: 1986 ORANGE COUNTY HYDROLOGY CRITERION)  
(c) Copyright 1983-2012 Advanced Engineering Software (aes)  
Ver. 19.0 Release Date: 06/01/2012 License ID 1286

Analysis prepared by:

Psomas

\*\*\*\*\* DESCRIPTION OF STUDY \*\*\*\*\*  
\* STANTON TOWN CENTER - SPECIFIC PLAN UPDATE - PROPOSED CONDITION \*  
\* WATERSHED H - 10-YEAR STORM EVENT - AMC II \*  
\* SAB \*  
\*\*\*\*\*

FILE NAME: STCPRH10.DAT  
TIME/DATE OF STUDY: 19:44 10/04/2021

=====

USER SPECIFIED HYDROLOGY AND HYDRAULIC MODEL INFORMATION:

=====

--\*TIME-OF-CONCENTRATION MODEL\*--

USER SPECIFIED STORM EVENT (YEAR) = 10.00  
SPECIFIED MINIMUM PIPE SIZE (INCH) = 18.00  
SPECIFIED PERCENT OF GRADIENTS (DECIMAL) TO USE FOR FRICTION SLOPE = 0.90  
\*DATA BANK RAINFALL USED\*  
\*ANTECEDENT MOISTURE CONDITION (AMC) II ASSUMED FOR RATIONAL METHOD\*

\*USER-DEFINED STREET-SECTIONS FOR COUPLED PIPEFLOW AND STREETFLOW MODEL\*

NO.	HALF- WIDTH (FT)	CROWN TO CROSSFALL (FT)	STREET-CROSSFALL: IN- / OUT- / PARK- SIDE / SIDE / WAY	CURB HEIGHT (FT)	GUTTER-GEOMETRIES: WIDTH LIP HIKE (FT) (FT) (FT)	MANNING FACTOR (n)
1	30.0	20.0	0.018/0.018/0.020	0.67	2.00 0.0312 0.167	0.0150

GLOBAL STREET FLOW-DEPTH CONSTRAINTS:

1. Relative Flow-Depth = 0.00 FEET  
as (Maximum Allowable Street Flow Depth) - (Top-of-Curb)  
2. (Depth)\*(Velocity) Constraint = 6.0 (FT\*FT/S)  
\*SIZE PIPE WITH A FLOW CAPACITY GREATER THAN  
OR EQUAL TO THE UPSTREAM TRIBUTARY PIPE.\*  
\*USER-SPECIFIED MINIMUM TOPOGRAPHIC SLOPE ADJUSTMENT NOT SELECTED

\*\*\*\*\*

FLOW PROCESS FROM NODE 800.00 TO NODE 801.00 IS CODE = 21

-----

>>>>>RATIONAL METHOD INITIAL SUBAREA ANALYSIS<<<<<  
>>USE TIME-OF-CONCENTRATION NOMOGRAPH FOR INITIAL SUBAREA<<

=====

INITIAL SUBAREA FLOW-LENGTH (FEET) = 370.00  
ELEVATION DATA: UPSTREAM (FEET) = 74.50 DOWNSTREAM (FEET) = 73.40

$T_c = K * [(LENGTH ** 3.00) / (ELEVATION CHANGE)] ** 0.20$   
 SUBAREA ANALYSIS USED MINIMUM  $T_c$  (MIN.) = 12.273  
 \* 10 YEAR RAINFALL INTENSITY (INCH/HR) = 2.427  
 SUBAREA  $T_c$  AND LOSS RATE DATA (AMC II):  

DEVELOPMENT TYPE/ LAND USE	SCS SOIL GROUP	AREA (ACRES)	$F_p$ (INCH/HR)	$A_p$ (DECIMAL)	SCS CN	$T_c$ (MIN.)
CONDOMINIUMS	A	1.50	0.40	0.350	32	12.27

 SUBAREA AVERAGE PERVIOUS LOSS RATE,  $F_p$  (INCH/HR) = 0.40  
 SUBAREA AVERAGE PERVIOUS AREA FRACTION,  $A_p$  = 0.350  
 SUBAREA RUNOFF (CFS) = 3.09  
 TOTAL AREA (ACRES) = 1.50 PEAK FLOW RATE (CFS) = 3.09

\*\*\*\*\*  
 FLOW PROCESS FROM NODE 801.00 TO NODE 802.00 IS CODE = 61

>>>>> COMPUTE STREET FLOW TRAVEL TIME THRU SUBAREA <<<<<  
 >>>>> (STANDARD CURB SECTION USED) <<<<<

REPRESENTATIVE SLOPE = 0.0020  
 STREET LENGTH (FEET) = 510.00 CURB HEIGHT (INCHES) = 8.0  
 STREET HALFWIDTH (FEET) = 32.00

DISTANCE FROM CROWN TO CROSSFALL GRADEBREAK (FEET) = 18.00  
 INSIDE STREET CROSSFALL (DECIMAL) = 0.017  
 OUTSIDE STREET CROSSFALL (DECIMAL) = 0.020

SPECIFIED NUMBER OF HALFSTREETS CARRYING RUNOFF = 1  
 STREET PARKWAY CROSSFALL (DECIMAL) = 0.020  
 Manning's FRICTION FACTOR for Streetflow Section (curb-to-curb) = 0.0150  
 Manning's FRICTION FACTOR for Back-of-Walk Flow Section = 0.0200

\*\*TRAVEL TIME COMPUTED USING ESTIMATED FLOW (CFS) = 5.72  
 STREETFLOW MODEL RESULTS USING ESTIMATED FLOW:  
 STREET FLOW DEPTH (FEET) = 0.54  
 HALFSTREET FLOOD WIDTH (FEET) = 20.08  
 AVERAGE FLOW VELOCITY (FEET/SEC.) = 1.46  
 PRODUCT OF DEPTH & VELOCITY (FT\*FT/SEC.) = 0.79  
 STREET FLOW TRAVEL TIME (MIN.) = 5.81  $T_c$  (MIN.) = 18.08  
 \* 10 YEAR RAINFALL INTENSITY (INCH/HR) = 1.944

SUBAREA LOSS RATE DATA (AMC II):  

DEVELOPMENT TYPE/ LAND USE	SCS SOIL GROUP	AREA (ACRES)	$F_p$ (INCH/HR)	$A_p$ (DECIMAL)	SCS CN
CONDOMINIUMS	A	1.40	0.40	0.350	32
CONDOMINIUMS	B	1.80	0.30	0.350	56

 SUBAREA AVERAGE PERVIOUS LOSS RATE,  $F_p$  (INCH/HR) = 0.34  
 SUBAREA AVERAGE PERVIOUS AREA FRACTION,  $A_p$  = 0.350  
 SUBAREA AREA (ACRES) = 3.20 SUBAREA RUNOFF (CFS) = 5.25  
 EFFECTIVE AREA (ACRES) = 4.70 AREA-AVERAGED  $F_m$  (INCH/HR) = 0.13  
 AREA-AVERAGED  $F_p$  (INCH/HR) = 0.36 AREA-AVERAGED  $A_p$  = 0.35  
 TOTAL AREA (ACRES) = 4.7 PEAK FLOW RATE (CFS) = 7.69

END OF SUBAREA STREET FLOW HYDRAULICS:  
 DEPTH (FEET) = 0.59 HALFSTREET FLOOD WIDTH (FEET) = 22.82  
 FLOW VELOCITY (FEET/SEC.) = 1.56 DEPTH\*VELOCITY (FT\*FT/SEC.) = 0.92  
 LONGEST FLOWPATH FROM NODE 800.00 TO NODE 802.00 = 880.00 FEET.

\*\*\*\*\*

FLOW PROCESS FROM NODE 802.00 TO NODE 803.00 IS CODE = 61

>>>>COMPUTE STREET FLOW TRAVEL TIME THRU SUBAREA<<<<  
>>>>(STANDARD CURB SECTION USED)<<<<

REPRESENTATIVE SLOPE = 0.0027  
STREET LENGTH(FEET) = 936.00 CURB HEIGHT(INCHES) = 8.0  
STREET HALFWIDTH(FEET) = 32.00

DISTANCE FROM CROWN TO CROSSFALL GRADEBREAK(FEET) = 18.00  
INSIDE STREET CROSSFALL(DECIMAL) = 0.017  
OUTSIDE STREET CROSSFALL(DECIMAL) = 0.020

SPECIFIED NUMBER OF HALFSTREETS CARRYING RUNOFF = 1  
STREET PARKWAY CROSSFALL(DECIMAL) = 0.020  
Manning's FRICTION FACTOR for Streetflow Section(curbs-to-curbs) = 0.0150  
Manning's FRICTION FACTOR for Back-of-Walk Flow Section = 0.0200

\*\*TRAVEL TIME COMPUTED USING ESTIMATED FLOW(CFS) = 12.75  
STREETFLOW MODEL RESULTS USING ESTIMATED FLOW:  
STREET FLOW DEPTH(FEET) = 0.65  
HALFSTREET FLOOD WIDTH(FEET) = 26.48  
AVERAGE FLOW VELOCITY(FEET/SEC.) = 1.98  
PRODUCT OF DEPTH&VELOCITY(FT\*FT/SEC.) = 1.29  
STREET FLOW TRAVEL TIME(MIN.) = 7.89 Tc(MIN.) = 25.97  
\* 10 YEAR RAINFALL INTENSITY(INCH/HR) = 1.579  
SUBAREA LOSS RATE DATA(AMC II):  
DEVELOPMENT TYPE/ SCS SOIL AREA Fp Ap SCS  
LAND USE GROUP (ACRES) (INCH/HR) (DECIMAL) CN  
CONDOMINIUMS B 7.60 0.30 0.350 56  
SUBAREA AVERAGE PERVIOUS LOSS RATE, Fp(INCH/HR) = 0.30  
SUBAREA AVERAGE PERVIOUS AREA FRACTION, Ap = 0.350  
SUBAREA AREA(ACRES) = 7.60 SUBAREA RUNOFF(CFS) = 10.09  
EFFECTIVE AREA(ACRES) = 12.30 AREA-AVERAGED Fm(INCH/HR) = 0.11  
AREA-AVERAGED Fp(INCH/HR) = 0.32 AREA-AVERAGED Ap = 0.35  
TOTAL AREA(ACRES) = 12.3 PEAK FLOW RATE(CFS) = 16.23

END OF SUBAREA STREET FLOW HYDRAULICS:  
DEPTH(FEET) = 0.70 HALFSTREET FLOOD WIDTH(FEET) = 30.74  
FLOW VELOCITY(FEET/SEC.) = 2.09 DEPTH\*VELOCITY(FT\*FT/SEC.) = 1.46  
LONGEST FLOWPATH FROM NODE 800.00 TO NODE 803.00 = 1816.00 FEET.

\*\*\*\*\*  
FLOW PROCESS FROM NODE 803.00 TO NODE 804.00 IS CODE = 61

>>>>COMPUTE STREET FLOW TRAVEL TIME THRU SUBAREA<<<<  
>>>>(STANDARD CURB SECTION USED)<<<<

REPRESENTATIVE SLOPE = 0.0027  
STREET LENGTH(FEET) = 367.00 CURB HEIGHT(INCHES) = 8.0  
STREET HALFWIDTH(FEET) = 32.00

DISTANCE FROM CROWN TO CROSSFALL GRADEBREAK(FEET) = 18.00  
INSIDE STREET CROSSFALL(DECIMAL) = 0.017  
OUTSIDE STREET CROSSFALL(DECIMAL) = 0.020

SPECIFIED NUMBER OF HALFSTREETS CARRYING RUNOFF = 1

STREET PARKWAY CROSSFALL(DECIMAL) = 0.020  
Manning's FRICTION FACTOR for Streetflow Section(curbs-to-curbs) = 0.0150  
Manning's FRICTION FACTOR for Back-of-Walk Flow Section = 0.0200

\*\*TRAVEL TIME COMPUTED USING ESTIMATED FLOW(CFS) = 21.62  
\*\*\*STREET FLOW SPLITS OVER STREET-CROWN\*\*\*  
FULL DEPTH(FEET) = 0.74 FLOOD WIDTH(FEET) = 35.88  
FULL HALF-STREET VELOCITY(FEET/SEC.) = 2.18  
SPLIT DEPTH(FEET) = 0.35 SPLIT FLOOD WIDTH(FEET) = 9.45  
SPLIT FLOW(CFS) = 1.27 SPLIT VELOCITY(FEET/SEC.) = 1.18  
STREETFLOW MODEL RESULTS USING ESTIMATED FLOW:  
STREET FLOW DEPTH(FEET) = 0.74  
HALFSTREET FLOOD WIDTH(FEET) = 35.88  
AVERAGE FLOW VELOCITY(FEET/SEC.) = 2.18  
PRODUCT OF DEPTH&VELOCITY(FT\*FT/SEC.) = 1.62  
STREET FLOW TRAVEL TIME(MIN.) = 2.81 Tc(MIN.) = 28.77  
\* 10 YEAR RAINFALL INTENSITY(INCH/HR) = 1.489  
SUBAREA LOSS RATE DATA(AMC II):

DEVELOPMENT TYPE/ LAND USE	SCS SOIL GROUP	AREA (ACRES)	Fp (INCH/HR)	Ap (DECIMAL)	SCS CN
CONDOMINIUMS	B	8.40	0.30	0.350	56
URBAN GOOD COVER "TURF"	B	0.30	0.30	1.000	58

SUBAREA AVERAGE PERVIOUS LOSS RATE, Fp(INCH/HR) = 0.30  
SUBAREA AVERAGE PERVIOUS AREA FRACTION, Ap = 0.372  
SUBAREA AREA(ACRES) = 8.70 SUBAREA RUNOFF(CFS) = 10.79  
EFFECTIVE AREA(ACRES) = 21.00 AREA-AVERAGED Fm(INCH/HR) = 0.11  
AREA-AVERAGED Fp(INCH/HR) = 0.31 AREA-AVERAGED Ap = 0.36  
TOTAL AREA(ACRES) = 21.0 PEAK FLOW RATE(CFS) = 26.02

END OF SUBAREA STREET FLOW HYDRAULICS:  
DEPTH(FEET) = 0.74 HALFSTREET FLOOD WIDTH(FEET) = 35.88  
FLOW VELOCITY(FEET/SEC.) = 2.18 DEPTH\*VELOCITY(FT\*FT/SEC.) = 1.62  
\*NOTE: INITIAL SUBAREA NOMOGRAPH WITH SUBAREA PARAMETERS,  
AND L = 367.0 FT WITH ELEVATION-DROP = 1.0 FT, IS 18.0 CFS,  
WHICH EXCEEDS THE TOP-OF-CURB STREET CAPACITY AT NODE 804.00  
LONGEST FLOWPATH FROM NODE 800.00 TO NODE 804.00 = 2183.00 FEET.

=====

END OF STUDY SUMMARY:  
TOTAL AREA(ACRES) = 21.0 TC(MIN.) = 28.77  
EFFECTIVE AREA(ACRES) = 21.00 AREA-AVERAGED Fm(INCH/HR)= 0.11  
AREA-AVERAGED Fp(INCH/HR) = 0.31 AREA-AVERAGED Ap = 0.359  
PEAK FLOW RATE(CFS) = 26.02

=====

=====

END OF RATIONAL METHOD ANALYSIS

\*\*\*\*\*

RATIONAL METHOD HYDROLOGY COMPUTER PROGRAM PACKAGE  
(Reference: 1986 ORANGE COUNTY HYDROLOGY CRITERION)  
(c) Copyright 1983-2012 Advanced Engineering Software (aes)  
Ver. 19.0 Release Date: 06/01/2012 License ID 1286

Analysis prepared by:

Psomas

\*\*\*\*\* DESCRIPTION OF STUDY \*\*\*\*\*  
\* STANTON TOWN CENTER - SPECIFIC PLAN UPDATE - ULTIMATE CONDITION \*  
\* WATERSHED A - 25-YR STORM EVENT - AMC II \*  
\* SAB \*  
\*\*\*\*\*

FILE NAME: STCPRA25.DAT  
TIME/DATE OF STUDY: 20:32 10/04/2021

=====

USER SPECIFIED HYDROLOGY AND HYDRAULIC MODEL INFORMATION:

=====

--\*TIME-OF-CONCENTRATION MODEL\*--

USER SPECIFIED STORM EVENT (YEAR) = 25.00  
SPECIFIED MINIMUM PIPE SIZE (INCH) = 18.00  
SPECIFIED PERCENT OF GRADIENTS (DECIMAL) TO USE FOR FRICTION SLOPE = 0.90  
\*DATA BANK RAINFALL USED\*  
\*ANTECEDENT MOISTURE CONDITION (AMC) II ASSUMED FOR RATIONAL METHOD\*

*USER-DEFINED STREET-SECTIONS FOR COUPLED PIPEFLOW AND STREETFLOW MODEL*									
	HALF- WIDTH	CROWN TO CROSSFALL	STREET-CROSSFALL: IN- / OUT-/PARK- SIDE / SIDE/ WAY	CURB HEIGHT	GUTTER-GEOMETRIES: WIDTH	LIP	HIKE	MANNING FACTOR	
NO.	(FT)	(FT)		(FT)	(FT)	(FT)	(FT)	(n)	
1	20.0	10.0	0.018/0.020/0.020	0.67	2.00	0.0312	0.167	0.0150	

GLOBAL STREET FLOW-DEPTH CONSTRAINTS:

1. Relative Flow-Depth = 0.00 FEET  
as (Maximum Allowable Street Flow Depth) - (Top-of-Curb)
2. (Depth)\*(Velocity) Constraint = 6.0 (FT\*FT/S)

\*SIZE PIPE WITH A FLOW CAPACITY GREATER THAN  
OR EQUAL TO THE UPSTREAM TRIBUTARY PIPE.\*

\*USER-SPECIFIED MINIMUM TOPOGRAPHIC SLOPE ADJUSTMENT NOT SELECTED

\*\*\*\*\*

FLOW PROCESS FROM NODE 100.00 TO NODE 101.00 IS CODE = 21

-----

>>>>>RATIONAL METHOD INITIAL SUBAREA ANALYSIS<<<<<  
>>USE TIME-OF-CONCENTRATION NOMOGRAPH FOR INITIAL SUBAREA<<

=====

INITIAL SUBAREA FLOW-LENGTH (FEET) = 275.00  
ELEVATION DATA: UPSTREAM (FEET) = 73.00 DOWNSTREAM (FEET) = 72.00

$T_c = K * [(LENGTH ** 3.00) / (ELEVATION CHANGE)] ** 0.20$



SUBAREA ANALYSIS USED MINIMUM Tc(MIN.) = 11.312  
 \* 25 YEAR RAINFALL INTENSITY(INCH/HR) = 3.039  
 SUBAREA Tc AND LOSS RATE DATA(AMC II):

DEVELOPMENT TYPE/ LAND USE	SCS SOIL GROUP	AREA (ACRES)	Fp (INCH/HR)	Ap (DECIMAL)	SCS CN	Tc (MIN.)
RESIDENTIAL						
"5-7 DWELLINGS/ACRE"	A	1.10	0.40	0.500	32	11.31

SUBAREA AVERAGE PERVIOUS LOSS RATE, Fp(INCH/HR) = 0.40  
 SUBAREA AVERAGE PERVIOUS AREA FRACTION, Ap = 0.500  
 SUBAREA RUNOFF(CFS) = 2.81  
 TOTAL AREA(ACRES) = 1.10 PEAK FLOW RATE(CFS) = 2.81

\*\*\*\*\*  
 FLOW PROCESS FROM NODE 101.00 TO NODE 102.00 IS CODE = 61

>>>>COMPUTE STREET FLOW TRAVEL TIME THRU SUBAREA<<<<  
 >>>>(STANDARD CURB SECTION USED)<<<<

UPSTREAM ELEVATION(FEET) = 72.00 DOWNSTREAM ELEVATION(FEET) = 71.00  
 STREET LENGTH(FEET) = 176.00 CURB HEIGHT(INCHES) = 6.0  
 STREET HALFWIDTH(FEET) = 20.00

DISTANCE FROM CROWN TO CROSSFALL GRADEBREAK(FEET) = 15.00  
 INSIDE STREET CROSSFALL(DECIMAL) = 0.020  
 OUTSIDE STREET CROSSFALL(DECIMAL) = 0.020

SPECIFIED NUMBER OF HALFSTREETS CARRYING RUNOFF = 1  
 STREET PARKWAY CROSSFALL(DECIMAL) = 0.020  
 Manning's FRICTION FACTOR for Streetflow Section(curbs-to-curbs) = 0.0150  
 Manning's FRICTION FACTOR for Back-of-Walk Flow Section = 0.0200

\*\*TRAVEL TIME COMPUTED USING ESTIMATED FLOW(CFS) = 3.64  
 STREETFLOW MODEL RESULTS USING ESTIMATED FLOW:  
 STREET FLOW DEPTH(FEET) = 0.39  
 HALFSTREET FLOOD WIDTH(FEET) = 13.12  
 AVERAGE FLOW VELOCITY(FEET/SEC.) = 1.98  
 PRODUCT OF DEPTH&VELOCITY(FT\*FT/SEC.) = 0.77  
 STREET FLOW TRAVEL TIME(MIN.) = 1.48 Tc(MIN.) = 12.79  
 \* 25 YEAR RAINFALL INTENSITY(INCH/HR) = 2.834

SUBAREA LOSS RATE DATA(AMC II):

DEVELOPMENT TYPE/ LAND USE	SCS SOIL GROUP	AREA (ACRES)	Fp (INCH/HR)	Ap (DECIMAL)	SCS CN
RESIDENTIAL					
"5-7 DWELLINGS/ACRE"	A	0.70	0.40	0.500	32

SUBAREA AVERAGE PERVIOUS LOSS RATE, Fp(INCH/HR) = 0.40  
 SUBAREA AVERAGE PERVIOUS AREA FRACTION, Ap = 0.500  
 SUBAREA AREA(ACRES) = 0.70 SUBAREA RUNOFF(CFS) = 1.66  
 EFFECTIVE AREA(ACRES) = 1.80 AREA-AVERAGED Fm(INCH/HR) = 0.20  
 AREA-AVERAGED Fp(INCH/HR) = 0.40 AREA-AVERAGED Ap = 0.50  
 TOTAL AREA(ACRES) = 1.8 PEAK FLOW RATE(CFS) = 4.27

END OF SUBAREA STREET FLOW HYDRAULICS:  
 DEPTH(FEET) = 0.41 HALFSTREET FLOOD WIDTH(FEET) = 13.99  
 FLOW VELOCITY(FEET/SEC.) = 2.06 DEPTH\*VELOCITY(FT\*FT/SEC.) = 0.83  
 LONGEST FLOWPATH FROM NODE 100.00 TO NODE 102.00 = 451.00 FEET.

\*\*\*\*\*  
 FLOW PROCESS FROM NODE 102.00 TO NODE 103.00 IS CODE = 61

-----  
>>>>>COMPUTE STREET FLOW TRAVEL TIME THRU SUBAREA<<<<<  
>>>>>(STANDARD CURB SECTION USED)<<<<<  
=====

UPSTREAM ELEVATION(FEET) = 71.00 DOWNSTREAM ELEVATION(FEET) = 70.00  
STREET LENGTH(FEET) = 216.00 CURB HEIGHT(INCHES) = 6.0  
STREET HALFWIDTH(FEET) = 20.00

DISTANCE FROM CROWN TO CROSSFALL GRADEBREAK(FEET) = 15.00  
INSIDE STREET CROSSFALL(DECIMAL) = 0.020  
OUTSIDE STREET CROSSFALL(DECIMAL) = 0.020

SPECIFIED NUMBER OF HALFSTREETS CARRYING RUNOFF = 1  
STREET PARKWAY CROSSFALL(DECIMAL) = 0.020  
Manning's FRICTION FACTOR for Streetflow Section(curbs-to-curbs) = 0.0150  
Manning's FRICTION FACTOR for Back-of-Walk Flow Section = 0.0200

\*\*TRAVEL TIME COMPUTED USING ESTIMATED FLOW(CFS) = 5.16  
STREETFLOW MODEL RESULTS USING ESTIMATED FLOW:  
STREET FLOW DEPTH(FEET) = 0.44  
HALFSTREET FLOOD WIDTH(FEET) = 15.75  
AVERAGE FLOW VELOCITY(FEET/SEC.) = 1.99  
PRODUCT OF DEPTH&VELOCITY(FT\*FT/SEC.) = 0.88  
STREET FLOW TRAVEL TIME(MIN.) = 1.81 Tc(MIN.) = 14.61  
\* 25 YEAR RAINFALL INTENSITY(INCH/HR) = 2.630

SUBAREA LOSS RATE DATA(AMC II):

DEVELOPMENT TYPE/ LAND USE	SCS SOIL GROUP	AREA (ACRES)	Fp (INCH/HR)	Ap (DECIMAL)	SCS CN
CONDOMINIUMS	A	0.80	0.40	0.350	32

SUBAREA AVERAGE PERVIOUS LOSS RATE, Fp(INCH/HR) = 0.40  
SUBAREA AVERAGE PERVIOUS AREA FRACTION, Ap = 0.350  
SUBAREA AREA(ACRES) = 0.80 SUBAREA RUNOFF(CFS) = 1.79  
EFFECTIVE AREA(ACRES) = 2.60 AREA-AVERAGED Fm(INCH/HR) = 0.18  
AREA-AVERAGED Fp(INCH/HR) = 0.40 AREA-AVERAGED Ap = 0.45  
TOTAL AREA(ACRES) = 2.6 PEAK FLOW RATE(CFS) = 5.73

END OF SUBAREA STREET FLOW HYDRAULICS:  
DEPTH(FEET) = 0.45 HALFSTREET FLOOD WIDTH(FEET) = 16.40  
FLOW VELOCITY(FEET/SEC.) = 2.04 DEPTH\*VELOCITY(FT\*FT/SEC.) = 0.93  
LONGEST FLOWPATH FROM NODE 100.00 TO NODE 103.00 = 667.00 FEET.

\*\*\*\*\*

FLOW PROCESS FROM NODE 103.00 TO NODE 104.00 IS CODE = 61

-----  
>>>>>COMPUTE STREET FLOW TRAVEL TIME THRU SUBAREA<<<<<  
>>>>>(STANDARD CURB SECTION USED)<<<<<  
=====

UPSTREAM ELEVATION(FEET) = 70.00 DOWNSTREAM ELEVATION(FEET) = 69.00  
STREET LENGTH(FEET) = 214.00 CURB HEIGHT(INCHES) = 6.0  
STREET HALFWIDTH(FEET) = 20.00

DISTANCE FROM CROWN TO CROSSFALL GRADEBREAK(FEET) = 15.00  
INSIDE STREET CROSSFALL(DECIMAL) = 0.020  
OUTSIDE STREET CROSSFALL(DECIMAL) = 0.020

SPECIFIED NUMBER OF HALFSTREETS CARRYING RUNOFF = 1  
STREET PARKWAY CROSSFALL(DECIMAL) = 0.020  
Manning's FRICTION FACTOR for Streetflow Section(curbs-to-curbs) = 0.0150

Manning's FRICTION FACTOR for Back-of-Walk Flow Section = 0.0200

\*\*TRAVEL TIME COMPUTED USING ESTIMATED FLOW(CFS) = 6.58  
STREETFLOW MODEL RESULTS USING ESTIMATED FLOW:  
STREET FLOW DEPTH(FEET) = 0.47  
HALFSTREET FLOOD WIDTH(FEET) = 17.28  
AVERAGE FLOW VELOCITY(FEET/SEC.) = 2.12  
PRODUCT OF DEPTH&VELOCITY(FT\*FT/SEC.) = 1.00  
STREET FLOW TRAVEL TIME(MIN.) = 1.68 Tc(MIN.) = 16.29  
\* 25 YEAR RAINFALL INTENSITY(INCH/HR) = 2.472  
SUBAREA LOSS RATE DATA(AMC II):  
DEVELOPMENT TYPE/ SCS SOIL AREA Fp Ap SCS  
LAND USE GROUP (ACRES) (INCH/HR) (DECIMAL) CN  
CONDOMINIUMS A 0.30 0.40 0.350 32  
CONDOMINIUMS B 0.50 0.30 0.350 56  
SUBAREA AVERAGE PERVIOUS LOSS RATE, Fp(INCH/HR) = 0.34  
SUBAREA AVERAGE PERVIOUS AREA FRACTION, Ap = 0.350  
SUBAREA AREA(ACRES) = 0.80 SUBAREA RUNOFF(CFS) = 1.69  
EFFECTIVE AREA(ACRES) = 3.40 AREA-AVERAGED Fm(INCH/HR) = 0.17  
AREA-AVERAGED Fp(INCH/HR) = 0.39 AREA-AVERAGED Ap = 0.43  
TOTAL AREA(ACRES) = 3.4 PEAK FLOW RATE(CFS) = 7.05

END OF SUBAREA STREET FLOW HYDRAULICS:  
DEPTH(FEET) = 0.48 HALFSTREET FLOOD WIDTH(FEET) = 17.80  
FLOW VELOCITY(FEET/SEC.) = 2.15 DEPTH\*VELOCITY(FT\*FT/SEC.) = 1.04  
LONGEST FLOWPATH FROM NODE 100.00 TO NODE 104.00 = 881.00 FEET.

\*\*\*\*\*

FLOW PROCESS FROM NODE 104.00 TO NODE 105.00 IS CODE = 61

>>>>>COMPUTE STREET FLOW TRAVEL TIME THRU SUBAREA<<<<<

>>>>>(STANDARD CURB SECTION USED)<<<<<

UPSTREAM ELEVATION(FEET) = 69.00 DOWNSTREAM ELEVATION(FEET) = 68.00  
STREET LENGTH(FEET) = 300.00 CURB HEIGHT(INCHES) = 6.0  
STREET HALFWIDTH(FEET) = 20.00

DISTANCE FROM CROWN TO CROSSFALL GRADEBREAK(FEET) = 15.00  
INSIDE STREET CROSSFALL(DECIMAL) = 0.020  
OUTSIDE STREET CROSSFALL(DECIMAL) = 0.020

SPECIFIED NUMBER OF HALFSTREETS CARRYING RUNOFF = 1  
STREET PARKWAY CROSSFALL(DECIMAL) = 0.020  
Manning's FRICTION FACTOR for Streetflow Section(curb-to-curb) = 0.0150  
Manning's FRICTION FACTOR for Back-of-Walk Flow Section = 0.0200

\*\*TRAVEL TIME COMPUTED USING ESTIMATED FLOW(CFS) = 8.11  
\*\*\*STREET FLOW SPLITS OVER STREET-CROWN\*\*\*  
FULL DEPTH(FEET) = 0.53 FLOOD WIDTH(FEET) = 21.31  
FULL HALF-STREET VELOCITY(FEET/SEC.) = 1.95  
SPLIT DEPTH(FEET) = 0.16 SPLIT FLOOD WIDTH(FEET) = 1.53  
SPLIT FLOW(CFS) = 0.04 SPLIT VELOCITY(FEET/SEC.) = 0.25  
STREETFLOW MODEL RESULTS USING ESTIMATED FLOW:  
STREET FLOW DEPTH(FEET) = 0.53  
HALFSTREET FLOOD WIDTH(FEET) = 21.31  
AVERAGE FLOW VELOCITY(FEET/SEC.) = 1.95  
PRODUCT OF DEPTH&VELOCITY(FT\*FT/SEC.) = 1.03  
STREET FLOW TRAVEL TIME(MIN.) = 2.56 Tc(MIN.) = 18.85

\* 25 YEAR RAINFALL INTENSITY(INCH/HR) = 2.276  
 SUBAREA LOSS RATE DATA(AMC II):  

DEVELOPMENT TYPE/ LAND USE	SCS SOIL GROUP	AREA (ACRES)	Fp (INCH/HR)	Ap (DECIMAL)	SCS CN
RESIDENTIAL					
"5-7 DWELLINGS/ACRE"	B	1.10	0.30	0.500	56

 SUBAREA AVERAGE PERVIOUS LOSS RATE, Fp(INCH/HR) = 0.30  
 SUBAREA AVERAGE PERVIOUS AREA FRACTION, Ap = 0.500  
 SUBAREA AREA(ACRES) = 1.10 SUBAREA RUNOFF(CFS) = 2.10  
 EFFECTIVE AREA(ACRES) = 4.50 AREA-AVERAGED Fm(INCH/HR) = 0.16  
 AREA-AVERAGED Fp(INCH/HR) = 0.36 AREA-AVERAGED Ap = 0.45  
 TOTAL AREA(ACRES) = 4.5 PEAK FLOW RATE(CFS) = 8.56

END OF SUBAREA STREET FLOW HYDRAULICS:  
 DEPTH(FEET) = 0.53 HALFSTREET FLOOD WIDTH(FEET) = 21.31  
 FLOW VELOCITY(FEET/SEC.) = 1.95 DEPTH\*VELOCITY(FT\*FT/SEC.) = 1.03  
 LONGEST FLOWPATH FROM NODE 100.00 TO NODE 105.00 = 1181.00 FEET.

\*\*\*\*\*  
 FLOW PROCESS FROM NODE 105.00 TO NODE 105.00 IS CODE = 10  
 -----

>>>>MAIN-STREAM MEMORY COPIED ONTO MEMORY BANK # 1 <<<<<  
 =====

\*\*\*\*\*  
 FLOW PROCESS FROM NODE 105.10 TO NODE 105.20 IS CODE = 21  
 -----

>>>>RATIONAL METHOD INITIAL SUBAREA ANALYSIS<<<<<  
 >>USE TIME-OF-CONCENTRATION NOMOGRAPH FOR INITIAL SUBAREA<<  
 =====

INITIAL SUBAREA FLOW-LENGTH(FEET) = 362.00  
 ELEVATION DATA: UPSTREAM(FEET) = 74.00 DOWNSTREAM(FEET) = 72.00

$T_c = K * [(LENGTH ** 3.00) / (ELEVATION CHANGE)] ** 0.20$   
 SUBAREA ANALYSIS USED MINIMUM  $T_c$ (MIN.) = 10.748  
 \* 25 YEAR RAINFALL INTENSITY(INCH/HR) = 3.128  
 SUBAREA  $T_c$  AND LOSS RATE DATA(AMC II):  

DEVELOPMENT TYPE/ LAND USE	SCS SOIL GROUP	AREA (ACRES)	Fp (INCH/HR)	Ap (DECIMAL)	SCS CN	$T_c$ (MIN.)
CONDOMINIUMS	A	1.00	0.40	0.350	32	10.75

 SUBAREA AVERAGE PERVIOUS LOSS RATE, Fp(INCH/HR) = 0.40  
 SUBAREA AVERAGE PERVIOUS AREA FRACTION, Ap = 0.350  
 SUBAREA RUNOFF(CFS) = 2.69  
 TOTAL AREA(ACRES) = 1.00 PEAK FLOW RATE(CFS) = 2.69

\*\*\*\*\*  
 FLOW PROCESS FROM NODE 105.20 TO NODE 105.30 IS CODE = 61  
 -----

>>>>COMPUTE STREET FLOW TRAVEL TIME THRU SUBAREA<<<<<  
 >>>>(STANDARD CURB SECTION USED)<<<<<  
 =====

UPSTREAM ELEVATION(FEET) = 72.00 DOWNSTREAM ELEVATION(FEET) = 69.00  
 STREET LENGTH(FEET) = 483.00 CURB HEIGHT(INCHES) = 6.0  
 STREET HALFWIDTH(FEET) = 20.00

DISTANCE FROM CROWN TO CROSSFALL GRADEBREAK(FEET) = 15.00  
 INSIDE STREET CROSSFALL(DECIMAL) = 0.020  
 OUTSIDE STREET CROSSFALL(DECIMAL) = 0.020

SPECIFIED NUMBER OF HALFSTREETS CARRYING RUNOFF = 1  
STREET PARKWAY CROSSFALL(DECIMAL) = 0.020  
Manning's FRICTION FACTOR for Streetflow Section(curb-to-curb) = 0.0150  
Manning's FRICTION FACTOR for Back-of-Walk Flow Section = 0.0200

\*\*TRAVEL TIME COMPUTED USING ESTIMATED FLOW(CFS) = 8.21  
STREETFLOW MODEL RESULTS USING ESTIMATED FLOW:  
STREET FLOW DEPTH(FEET) = 0.48  
HALFSTREET FLOOD WIDTH(FEET) = 17.86  
AVERAGE FLOW VELOCITY(FEET/SEC.) = 2.48  
PRODUCT OF DEPTH&VELOCITY(FT\*FT/SEC.) = 1.20  
STREET FLOW TRAVEL TIME(MIN.) = 3.24 Tc(MIN.) = 13.99  
\* 25 YEAR RAINFALL INTENSITY(INCH/HR) = 2.694  
SUBAREA LOSS RATE DATA(AMC II):  
DEVELOPMENT TYPE/ SCS SOIL AREA Fp Ap SCS  
LAND USE GROUP (ACRES) (INCH/HR) (DECIMAL) CN  
CONDOMINIUMS A 2.30 0.40 0.350 32  
CONDOMINIUMS B 1.90 0.30 0.350 56  
URBAN GOOD COVER  
"TURF" B 0.60 0.30 1.000 58  
SUBAREA AVERAGE PERVIOUS LOSS RATE, Fp(INCH/HR) = 0.34  
SUBAREA AVERAGE PERVIOUS AREA FRACTION, Ap = 0.431  
SUBAREA AREA(ACRES) = 4.80 SUBAREA RUNOFF(CFS) = 11.01  
EFFECTIVE AREA(ACRES) = 5.80 AREA-AVERAGED Fm(INCH/HR) = 0.15  
AREA-AVERAGED Fp(INCH/HR) = 0.35 AREA-AVERAGED Ap = 0.42  
TOTAL AREA(ACRES) = 5.8 PEAK FLOW RATE(CFS) = 13.31

END OF SUBAREA STREET FLOW HYDRAULICS:  
DEPTH(FEET) = 0.53 HALFSTREET FLOOD WIDTH(FEET) = 21.31  
FLOW VELOCITY(FEET/SEC.) = 2.66 DEPTH\*VELOCITY(FT\*FT/SEC.) = 1.40  
\*NOTE: INITIAL SUBAREA NOMOGRAPH WITH SUBAREA PARAMETERS,  
AND L = 483.0 FT WITH ELEVATION-DROP = 3.0 FT, IS 12.2 CFS,  
WHICH EXCEEDS THE TOP-OF-CURB STREET CAPACITY AT NODE 105.30  
LONGEST FLOWPATH FROM NODE 105.10 TO NODE 105.30 = 845.00 FEET.

\*\*\*\*\*  
FLOW PROCESS FROM NODE 105.30 TO NODE 105.40 IS CODE = 61

-----  
>>>>COMPUTE STREET FLOW TRAVEL TIME THRU SUBAREA<<<<<  
>>>>(STANDARD CURB SECTION USED)<<<<<

=====

UPSTREAM ELEVATION(FEET) =	69.00	DOWNSTREAM ELEVATION(FEET) =	67.60
STREET LENGTH(FEET) =	585.00	CURB HEIGHT(INCHES) =	8.0
STREET HALFWIDTH(FEET) =	20.00		

DISTANCE FROM CROWN TO CROSSFALL GRADEBREAK(FEET) = 15.00  
INSIDE STREET CROSSFALL(DECIMAL) = 0.020  
OUTSIDE STREET CROSSFALL(DECIMAL) = 0.020

SPECIFIED NUMBER OF HALFSTREETS CARRYING RUNOFF = 1  
STREET PARKWAY CROSSFALL(DECIMAL) = 0.020  
Manning's FRICTION FACTOR for Streetflow Section(curb-to-curb) = 0.0150  
Manning's FRICTION FACTOR for Back-of-Walk Flow Section = 0.0200

\*\*TRAVEL TIME COMPUTED USING ESTIMATED FLOW(CFS) = 19.49  
\*\*\*STREET FLOWING FULL\*\*\*  
STREETFLOW MODEL RESULTS USING ESTIMATED FLOW:

```

STREET FLOW DEPTH(FEET) = 0.60
HALFSTREET FLOOD WIDTH(FEET) = 20.00
AVERAGE FLOW VELOCITY(FEET/SEC.) = 1.91
PRODUCT OF DEPTH&VELOCITY(FT*FT/SEC.) = 1.15
STREET FLOW TRAVEL TIME(MIN.) = 5.11 Tc(MIN.) = 19.10
* 25 YEAR RAINFALL INTENSITY(INCH/HR) = 2.259
SUBAREA LOSS RATE DATA(AMC II):
  DEVELOPMENT TYPE/      SCS SOIL   AREA      Fp        Ap        SCS
    LAND USE          GROUP   (ACRES)  (INCH/HR) (DECIMAL)  CN
CONDOMINIUMS              B        5.90      0.30      0.350      56
URBAN GOOD COVER
"TURF"                    B        0.50      0.30      1.000      58
SUBAREA AVERAGE PERVIOUS LOSS RATE, Fp(INCH/HR) = 0.30
SUBAREA AVERAGE PERVIOUS AREA FRACTION, Ap = 0.401
SUBAREA AREA(ACRES) = 6.40      SUBAREA RUNOFF(CFS) = 12.32
EFFECTIVE AREA(ACRES) = 12.20      AREA-AVERAGED Fm(INCH/HR) = 0.13
AREA-AVERAGED Fp(INCH/HR) = 0.32  AREA-AVERAGED Ap = 0.41
TOTAL AREA(ACRES) = 12.2      PEAK FLOW RATE(CFS) = 23.36

END OF SUBAREA STREET FLOW HYDRAULICS:
DEPTH(FEET) = 0.63  HALFSTREET FLOOD WIDTH(FEET) = 20.00
FLOW VELOCITY(FEET/SEC.) = 2.05  DEPTH*VELOCITY(FT*FT/SEC.) = 1.30
LONGEST FLOWPATH FROM NODE 105.10 TO NODE 105.40 = 1430.00 FEET.

*****
FLOW PROCESS FROM NODE 105.40 TO NODE 105.00 IS CODE = 31
-----
>>>>>COMPUTE PIPE-FLOW TRAVEL TIME THRU SUBAREA<<<<<
>>>>>USING COMPUTER-ESTIMATED PIPESIZE (NON-PRESSURE FLOW)<<<<<
=====
ELEVATION DATA: UPSTREAM(FEET) = 64.00  DOWNSTREAM(FEET) = 63.90
FLOW LENGTH(FEET) = 55.00  MANNING'S N = 0.013
DEPTH OF FLOW IN 36.0 INCH PIPE IS 25.9 INCHES
PIPE-FLOW VELOCITY(FEET/SEC.) = 4.30
ESTIMATED PIPE DIAMETER(INCH) = 36.00  NUMBER OF PIPES = 1
PIPE-FLOW(CFS) = 23.36
PIPE TRAVEL TIME(MIN.) = 0.21  Tc(MIN.) = 19.31
LONGEST FLOWPATH FROM NODE 105.10 TO NODE 105.00 = 1485.00 FEET.

*****
FLOW PROCESS FROM NODE 105.00 TO NODE 105.00 IS CODE = 11
-----
>>>>>CONFLUENCE MEMORY BANK # 1 WITH THE MAIN-STREAM MEMORY<<<<<
=====

** MAIN STREAM CONFLUENCE DATA **
  STREAM      Q      Tc  Intensity  Fp(Fm)      Ap      Ae      HEADWATER
  NUMBER      (CFS)  (MIN.) (INCH/HR) (INCH/HR)      (ACRES)  NODE
    1         23.36  19.31   2.245  0.32( 0.13)  0.41     12.2   105.10
LONGEST FLOWPATH FROM NODE 105.10 TO NODE 105.00 = 1485.00 FEET.

** MEMORY BANK # 1 CONFLUENCE DATA **
  STREAM      Q      Tc  Intensity  Fp(Fm)      Ap      Ae      HEADWATER
  NUMBER      (CFS)  (MIN.) (INCH/HR) (INCH/HR)      (ACRES)  NODE
    1         8.56   18.85   2.276  0.36( 0.16)  0.45      4.5   100.00
LONGEST FLOWPATH FROM NODE 100.00 TO NODE 105.00 = 1181.00 FEET.

** PEAK FLOW RATE TABLE **

```

STREAM NUMBER	Q (CFS)	Tc (MIN.)	Intensity (INCH/HR)	Fp(Fm) (INCH/HR)	Ap	Ae (ACRES)	HEADWATER NODE	SOURCE FLOW
1	31.69	18.85	2.276	0.34( 0.14)	0.42	16.4	100.00	0.0
2	31.79	19.31	2.245	0.33( 0.14)	0.42	16.7	105.10	18.9
TOTAL AREA (ACRES) =			16.7					

COMPUTED CONFLUENCE ESTIMATES ARE AS FOLLOWS:

PEAK FLOW RATE (CFS) = 31.79 Tc (MIN.) = 19.311  
EFFECTIVE AREA (ACRES) = 16.70 AREA-AVERAGED Fm (INCH/HR) = 0.14  
AREA-AVERAGED Fp (INCH/HR) = 0.34 AREA-AVERAGED Ap = 0.42  
TOTAL AREA (ACRES) = 16.7  
LONGEST FLOWPATH FROM NODE 105.10 TO NODE 105.00 = 1485.00 FEET.

\*\*\*\*\*

FLOW PROCESS FROM NODE 105.00 TO NODE 105.00 IS CODE = 12

>>>>CLEAR MEMORY BANK # 1 <<<<

\*\*\*\*\*

FLOW PROCESS FROM NODE 105.00 TO NODE 106.00 IS CODE = 31

>>>>COMPUTE PIPE-FLOW TRAVEL TIME THRU SUBAREA<<<<

>>>>USING COMPUTER-ESTIMATED PIPESIZE (NON-PRESSURE FLOW)<<<<

ELEVATION DATA: UPSTREAM (FEET) = 63.90 DOWNSTREAM (FEET) = 63.60  
FLOW LENGTH (FEET) = 240.00 MANNING'S N = 0.013  
DEPTH OF FLOW IN 42.0 INCH PIPE IS 32.4 INCHES  
PIPE-FLOW VELOCITY (FEET/SEC.) = 3.99  
ESTIMATED PIPE DIAMETER (INCH) = 42.00 NUMBER OF PIPES = 1  
PIPE-FLOW (CFS) = 31.79  
PIPE TRAVEL TIME (MIN.) = 1.00 Tc (MIN.) = 20.31  
LONGEST FLOWPATH FROM NODE 105.10 TO NODE 106.00 = 1725.00 FEET.

\*\*\*\*\*

FLOW PROCESS FROM NODE 106.00 TO NODE 106.00 IS CODE = 81

>>>>ADDITION OF SUBAREA TO MAINLINE PEAK FLOW<<<<

MAINLINE Tc (MIN.) = 20.31

\* 25 YEAR RAINFALL INTENSITY (INCH/HR) = 2.182

SUBAREA LOSS RATE DATA (AMC II):

DEVELOPMENT TYPE/ LAND USE	SCS SOIL GROUP	AREA (ACRES)	Fp (INCH/HR)	Ap (DECIMAL)	SCS CN
CONDOMINIUMS	A	0.70	0.40	0.350	32
RESIDENTIAL "5-7 DWELLINGS/ACRE"	A	0.20	0.40	0.500	32
RESIDENTIAL "5-7 DWELLINGS/ACRE"	B	1.00	0.30	0.500	56
SUBAREA AVERAGE PERVIOUS LOSS RATE, Fp (INCH/HR) = 0.34					
SUBAREA AVERAGE PERVIOUS AREA FRACTION, Ap = 0.445					
SUBAREA AREA (ACRES) =		1.90		SUBAREA RUNOFF (CFS) = 3.47	
EFFECTIVE AREA (ACRES) =		18.60		AREA-AVERAGED Fm (INCH/HR) = 0.14	
AREA-AVERAGED Fp (INCH/HR) =		0.34		AREA-AVERAGED Ap = 0.42	
TOTAL AREA (ACRES) =		18.6		PEAK FLOW RATE (CFS) = 34.15	

\*\*\*\*\*

FLOW PROCESS FROM NODE 106.00 TO NODE 107.00 IS CODE = 31

```

-----
>>>>>COMPUTE PIPE-FLOW TRAVEL TIME THRU SUBAREA<<<<<
>>>>>USING COMPUTER-ESTIMATED PIPESIZE (NON-PRESSURE FLOW)<<<<<
=====
ELEVATION DATA: UPSTREAM(FEET) = 63.60 DOWNSTREAM(FEET) = 63.20
FLOW LENGTH(FEET) = 334.00 MANNING'S N = 0.013
DEPTH OF FLOW IN 45.0 INCH PIPE IS 32.2 INCHES
PIPE-FLOW VELOCITY(FEET/SEC.) = 4.04
ESTIMATED PIPE DIAMETER(INCH) = 45.00 NUMBER OF PIPES = 1
PIPE-FLOW(CFS) = 34.15
PIPE TRAVEL TIME(MIN.) = 1.38 Tc(MIN.) = 21.69
LONGEST FLOWPATH FROM NODE 105.10 TO NODE 107.00 = 2059.00 FEET.

*****
FLOW PROCESS FROM NODE 106.00 TO NODE 107.00 IS CODE = 41
-----
>>>>>COMPUTE PIPE-FLOW TRAVEL TIME THRU SUBAREA<<<<<
>>>>>USING USER-SPECIFIED PIPESIZE (EXISTING ELEMENT)<<<<<
=====
ELEVATION DATA: UPSTREAM(FEET) = 63.60 DOWNSTREAM(FEET) = 63.20
FLOW LENGTH(FEET) = 334.00 MANNING'S N = 0.013
ASSUME FULL-FLOWING PIPELINE
PIPE-FLOW VELOCITY(FEET/SEC.) = 4.83
PIPE FLOW VELOCITY = (TOTAL FLOW)/(PIPE CROSS SECTION AREA)
GIVEN PIPE DIAMETER(INCH) = 36.00 NUMBER OF PIPES = 1
PIPE-FLOW(CFS) = 34.15
PIPE TRAVEL TIME(MIN.) = 1.15 Tc(MIN.) = 22.84
LONGEST FLOWPATH FROM NODE 105.10 TO NODE 107.00 = 2393.00 FEET.

*****
FLOW PROCESS FROM NODE 107.00 TO NODE 107.00 IS CODE = 81
-----
>>>>>ADDITION OF SUBAREA TO MAINLINE PEAK FLOW<<<<<
=====
MAINLINE Tc(MIN.) = 22.84
* 25 YEAR RAINFALL INTENSITY(INCH/HR) = 2.041
SUBAREA LOSS RATE DATA(AMC II):
  DEVELOPMENT TYPE/      SCS SOIL  AREA      Fp      Ap      SCS
    LAND USE          GROUP  (ACRES)  (INCH/HR)  (DECIMAL)  CN
CONDOMINIUMS           A       1.10     0.40     0.350     32
RESIDENTIAL
"5-7 DWELLINGS/ACRE"   A       1.70     0.40     0.500     32
RESIDENTIAL
"5-7 DWELLINGS/ACRE"   B       0.20     0.30     0.500     56
COMMERCIAL             A       0.80     0.40     0.100     32
SUBAREA AVERAGE PERVIOUS LOSS RATE, Fp(INCH/HR) = 0.39
SUBAREA AVERAGE PERVIOUS AREA FRACTION, Ap = 0.372
SUBAREA AREA(ACRES) = 3.80 SUBAREA RUNOFF(CFS) = 6.48
EFFECTIVE AREA(ACRES) = 22.40 AREA-AVERAGED Fm(INCH/HR) = 0.14
AREA-AVERAGED Fp(INCH/HR) = 0.34 AREA-AVERAGED Ap = 0.41
TOTAL AREA(ACRES) = 22.4 PEAK FLOW RATE(CFS) = 38.29

*****
FLOW PROCESS FROM NODE 107.00 TO NODE 108.00 IS CODE = 31
-----
>>>>>COMPUTE PIPE-FLOW TRAVEL TIME THRU SUBAREA<<<<<
>>>>>USING COMPUTER-ESTIMATED PIPESIZE (NON-PRESSURE FLOW)<<<<<
=====

```



ELEVATION DATA: UPSTREAM(FEET) = 63.20 DOWNSTREAM(FEET) = 62.50  
 FLOW LENGTH(FEET) = 467.00 MANNING'S N = 0.013  
 DEPTH OF FLOW IN 45.0 INCH PIPE IS 32.2 INCHES  
 PIPE-FLOW VELOCITY(FEET/SEC.) = 4.52  
 ESTIMATED PIPE DIAMETER(INCH) = 45.00 NUMBER OF PIPES = 1  
 PIPE-FLOW(CFS) = 38.29  
 PIPE TRAVEL TIME(MIN.) = 1.72 Tc(MIN.) = 24.56  
 LONGEST FLOWPATH FROM NODE 105.10 TO NODE 108.00 = 2860.00 FEET.

\*\*\*\*\*

FLOW PROCESS FROM NODE 108.00 TO NODE 108.00 IS CODE = 81

>>>>ADDITION OF SUBAREA TO MAINLINE PEAK FLOW<<<<

MAINLINE Tc(MIN.) = 24.56

\* 25 YEAR RAINFALL INTENSITY(INCH/HR) = 1.959

SUBAREA LOSS RATE DATA(AMC II):

DEVELOPMENT TYPE/ LAND USE	SCS SOIL GROUP	AREA (ACRES)	Fp (INCH/HR)	Ap (DECIMAL)	SCS CN
CONDOMINIUMS	A	5.00	0.40	0.350	32

SUBAREA AVERAGE PERVIOUS LOSS RATE, Fp(INCH/HR) = 0.40

SUBAREA AVERAGE PERVIOUS AREA FRACTION, Ap = 0.350

SUBAREA AREA(ACRES) = 5.00 SUBAREA RUNOFF(CFS) = 8.19

EFFECTIVE AREA(ACRES) = 27.40 AREA-AVERAGED Fm(INCH/HR) = 0.14

AREA-AVERAGED Fp(INCH/HR) = 0.35 AREA-AVERAGED Ap = 0.40

TOTAL AREA(ACRES) = 27.4 PEAK FLOW RATE(CFS) = 44.82

\*\* PEAK FLOW RATE TABLE \*\*

STREAM NUMBER	Q (CFS)	Tc (MIN.)	Intensity (INCH/HR)	Fp(Fm) (INCH/HR)	Ap (ACRES)	Ae (ACRES)	HEADWATER NODE	SOURCE FLOW
1	44.85	24.11	1.980	0.35( 0.14)	0.40	27.1	100.00	0.0
2	44.82	24.56	1.959	0.35( 0.14)	0.40	27.4	105.10	18.9

NEW PEAK FLOW DATA ARE:

PEAK FLOW RATE(CFS) = 44.85 Tc(MIN.) = 24.11

AREA-AVERAGED Fm(INCH/HR) = 0.14 AREA-AVERAGED Fp(INCH/HR) = 0.35

AREA-AVERAGED Ap = 0.40 EFFECTIVE AREA(ACRES) = 27.11

\*\*\*\*\*

FLOW PROCESS FROM NODE 108.00 TO NODE 108.00 IS CODE = 81

>>>>ADDITION OF SUBAREA TO MAINLINE PEAK FLOW<<<<

MAINLINE Tc(MIN.) = 24.11

\* 25 YEAR RAINFALL INTENSITY(INCH/HR) = 1.980

SUBAREA LOSS RATE DATA(AMC II):

DEVELOPMENT TYPE/ LAND USE	SCS SOIL GROUP	AREA (ACRES)	Fp (INCH/HR)	Ap (DECIMAL)	SCS CN
CONDOMINIUMS	A	0.80	0.40	0.350	32
CONDOMINIUMS	B	1.20	0.30	0.350	56

SUBAREA AVERAGE PERVIOUS LOSS RATE, Fp(INCH/HR) = 0.34

SUBAREA AVERAGE PERVIOUS AREA FRACTION, Ap = 0.350

SUBAREA AREA(ACRES) = 2.00 SUBAREA RUNOFF(CFS) = 3.35

EFFECTIVE AREA(ACRES) = 29.11 AREA-AVERAGED Fm(INCH/HR) = 0.14

AREA-AVERAGED Fp(INCH/HR) = 0.35 AREA-AVERAGED Ap = 0.40

TOTAL AREA(ACRES) = 29.4 PEAK FLOW RATE(CFS) = 48.20

\*\*\*\*\*

FLOW PROCESS FROM NODE 108.00 TO NODE 109.00 IS CODE = 31

```

-----
>>>>>COMPUTE PIPE-FLOW TRAVEL TIME THRU SUBAREA<<<<<
>>>>>USING COMPUTER-ESTIMATED PIPESIZE (NON-PRESSURE FLOW)<<<<<
=====
ELEVATION DATA: UPSTREAM(FEET) = 62.50 DOWNSTREAM(FEET) = 62.20
FLOW LENGTH(FEET) = 213.00 MANNING'S N = 0.013
DEPTH OF FLOW IN 48.0 INCH PIPE IS 37.1 INCHES
PIPE-FLOW VELOCITY(FEET/SEC.) = 4.63
ESTIMATED PIPE DIAMETER(INCH) = 48.00 NUMBER OF PIPES = 1
PIPE-FLOW(CFS) = 48.20
PIPE TRAVEL TIME(MIN.) = 0.77 Tc(MIN.) = 24.87
LONGEST FLOWPATH FROM NODE 105.10 TO NODE 109.00 = 3073.00 FEET.

*****
FLOW PROCESS FROM NODE 109.00 TO NODE 109.00 IS CODE = 81
-----
>>>>>ADDITION OF SUBAREA TO MAINLINE PEAK FLOW<<<<<
=====
MAINLINE Tc(MIN.) = 24.87
* 25 YEAR RAINFALL INTENSITY(INCH/HR) = 1.945
SUBAREA LOSS RATE DATA(AMC II):
DEVELOPMENT TYPE/ SCS SOIL AREA Fp Ap SCS
LAND USE GROUP (ACRES) (INCH/HR) (DECIMAL) CN
CONDOMINIUMS A 3.20 0.40 0.350 32
URBAN GOOD COVER
"TURF" A 1.20 0.40 1.000 33
SUBAREA AVERAGE PERVIOUS LOSS RATE, Fp(INCH/HR) = 0.40
SUBAREA AVERAGE PERVIOUS AREA FRACTION, Ap = 0.527
SUBAREA AREA(ACRES) = 4.40 SUBAREA RUNOFF(CFS) = 6.87
EFFECTIVE AREA(ACRES) = 33.51 AREA-AVERAGED Fm(INCH/HR) = 0.15
AREA-AVERAGED Fp(INCH/HR) = 0.36 AREA-AVERAGED Ap = 0.41
TOTAL AREA(ACRES) = 33.8 PEAK FLOW RATE(CFS) = 54.16

*****
FLOW PROCESS FROM NODE 109.00 TO NODE 110.00 IS CODE = 41
-----
>>>>>COMPUTE PIPE-FLOW TRAVEL TIME THRU SUBAREA<<<<<
>>>>>USING USER-SPECIFIED PIPESIZE (EXISTING ELEMENT)<<<<<
=====
ELEVATION DATA: UPSTREAM(FEET) = 62.20 DOWNSTREAM(FEET) = 62.00
FLOW LENGTH(FEET) = 207.00 MANNING'S N = 0.013
ASSUME FULL-FLOWING PIPELINE
PIPE-FLOW VELOCITY(FEET/SEC.) = 4.31
PIPE FLOW VELOCITY = (TOTAL FLOW)/(PIPE CROSS SECTION AREA)
GIVEN PIPE DIAMETER(INCH) = 48.00 NUMBER OF PIPES = 1
PIPE-FLOW(CFS) = 54.16
PIPE TRAVEL TIME(MIN.) = 0.80 Tc(MIN.) = 25.67
LONGEST FLOWPATH FROM NODE 105.10 TO NODE 110.00 = 3280.00 FEET.

*****
FLOW PROCESS FROM NODE 110.00 TO NODE 110.00 IS CODE = 16
-----
>>>>>USER SPECIFIED CONSTANT SOURCE FLOW AT NODE<<<<<
=====
USER-SPECIFIED CONSTANT SOURCE FLOW = 23.67(CFS)
USER-SPECIFIED AREA ASSOCIATED TO SOURCE FLOW = 17.60(ACRES)
* CUMULATIVE SOURCE FLOW DATA: FLOW(CFS) = 23.67 AREA(AC.) = 17.60
* SUMMED DATA: FLOW(CFS) = 77.83 TOTAL AREA(ACRES) = 51.40

```

\*\*\*\*\*

FLOW PROCESS FROM NODE 110.00 TO NODE 111.00 IS CODE = 51

>>>>COMPUTE TRAPEZOIDAL CHANNEL FLOW<<<<<

>>>>TRAVELTIME THRU SUBAREA (EXISTING ELEMENT)<<<<<

ELEVATION DATA: UPSTREAM(FEET) = 62.00 DOWNSTREAM(FEET) = 60.20

CHANNEL LENGTH THRU SUBAREA(FEET) = 647.00 CHANNEL SLOPE = 0.0028

CHANNEL BASE(FEET) = 4.00 "Z" FACTOR = 1.000

MANNING'S FACTOR = 0.015 MAXIMUM DEPTH(FEET) = 6.00

\* 25 YEAR RAINFALL INTENSITY(INCH/HR) = 1.844

SUBAREA LOSS RATE DATA(AMC II):

DEVELOPMENT TYPE/ LAND USE	SCS SOIL GROUP	AREA (ACRES)	Fp (INCH/HR)	Ap (DECIMAL)	SCS CN
COMMERCIAL	A	13.90	0.40	0.100	32

RESIDENTIAL

"5-7 DWELLINGS/ACRE"	A	4.50	0.40	0.500	32
----------------------	---	------	------	-------	----

NATURAL POOR COVER

"BARREN"	A	1.30	0.40	1.000	78
----------	---	------	------	-------	----

RESIDENTIAL

"8-10 DWELLINGS/ACRE"	A	0.70	0.40	0.400	32
-----------------------	---	------	------	-------	----

SUBAREA AVERAGE PERVIOUS LOSS RATE, Fp(INCH/HR) = 0.40

SUBAREA AVERAGE PERVIOUS AREA FRACTION, Ap = 0.256

TRAVEL TIME COMPUTED USING ESTIMATED FLOW(CFS) = 93.82

TRAVEL TIME THRU SUBAREA BASED ON VELOCITY(FEET/SEC.) = 6.48

AVERAGE FLOW DEPTH(FEET) = 2.30 TRAVEL TIME(MIN.) = 1.66

Tc(MIN.) = 27.34

SUBAREA AREA(ACRES) = 20.40 SUBAREA RUNOFF(CFS) = 31.98

EFFECTIVE AREA(ACRES) = 53.91 AREA-AVERAGED Fm(INCH/HR) = 0.13

AREA-AVERAGED Fp(INCH/HR) = 0.37 AREA-AVERAGED Ap = 0.35

TOTAL AREA(ACRES) = 54.2 PEAK FLOW RATE(CFS) = 83.08

END OF SUBAREA CHANNEL FLOW HYDRAULICS:

DEPTH(FEET) = 2.47 FLOW VELOCITY(FEET/SEC.) = 6.69

\* TOTAL SOURCE FLOW(CFS) = 23.67

LONGEST FLOWPATH FROM NODE 105.10 TO NODE 111.00 = 3927.00 FEET.

END OF STUDY SUMMARY:

TOTAL AREA(ACRES) = 54.2 TC(MIN.) = 27.34

EFFECTIVE AREA(ACRES) = 53.91 AREA-AVERAGED Fm(INCH/HR) = 0.13

AREA-AVERAGED Fp(INCH/HR) = 0.37 AREA-AVERAGED Ap = 0.355

PEAK FLOW RATE(CFS) = 83.08

\* CUMULATIVE SOURCE FLOW DATA: FLOW(CFS) = 23.67 AREA(AC.) = 17.6

\* SUMMED DATA: FLOW(CFS) = 106.75 TOTAL AREA(ACRES) = 71.8

\*\* PEAK FLOW RATE TABLE \*\*

STREAM NUMBER	Q (CFS)	Tc (MIN.)	Intensity (INCH/HR)	Fp(Fm) (INCH/HR)	Ap	Ae (ACRES)	HEADWATER NODE	SOURCE FLOW
1	83.08	27.34	1.844	0.37( 0.13)	0.35	53.9	100.00	23.7
2	82.69	27.80	1.827	0.37( 0.13)	0.36	54.2	105.10	18.9

END OF RATIONAL METHOD ANALYSIS

\*\*\*\*\*

RATIONAL METHOD HYDROLOGY COMPUTER PROGRAM PACKAGE  
(Reference: 1986 ORANGE COUNTY HYDROLOGY CRITERION)  
(c) Copyright 1983-2012 Advanced Engineering Software (aes)  
Ver. 19.0 Release Date: 06/01/2012 License ID 1286

Analysis prepared by:

Psomas

\*\*\*\*\* DESCRIPTION OF STUDY \*\*\*\*\*  
\* STANTON TOWN CENTER - SPECIFIC PLAN UPDATE - ULTIMATE CONDITION \*  
\* WATERSHED F - 25-YR STORM EVENT - AMC II \*  
\* SAB \*  
\*\*\*\*\*

FILE NAME: STCPRF25.DAT  
TIME/DATE OF STUDY: 19:21 10/04/2021

=====

USER SPECIFIED HYDROLOGY AND HYDRAULIC MODEL INFORMATION:

=====

--\*TIME-OF-CONCENTRATION MODEL\*--

USER SPECIFIED STORM EVENT (YEAR) = 25.00  
SPECIFIED MINIMUM PIPE SIZE (INCH) = 18.00  
SPECIFIED PERCENT OF GRADIENTS (DECIMAL) TO USE FOR FRICTION SLOPE = 0.90  
\*DATA BANK RAINFALL USED\*  
\*ANTECEDENT MOISTURE CONDITION (AMC) II ASSUMED FOR RATIONAL METHOD\*

*USER-DEFINED STREET-SECTIONS FOR COUPLED PIPEFLOW AND STREETFLOW MODEL*								
	HALF- WIDTH	CROWN TO CROSSFALL	STREET-CROSSFALL: IN- / OUT- / PARK- SIDE / SIDE / WAY	CURB HEIGHT (FT)	GUTTER-GEOMETRIES: WIDTH (FT)	LIP (FT)	HIKE (FT)	MANNING FACTOR (n)
NO.	(FT)	(FT)						
1	30.0	20.0	0.018/0.018/0.020	0.67	2.00	0.0312	0.167	0.0150

GLOBAL STREET FLOW-DEPTH CONSTRAINTS:

1. Relative Flow-Depth = 0.00 FEET  
as (Maximum Allowable Street Flow Depth) - (Top-of-Curb)  
2. (Depth)\*(Velocity) Constraint = 6.0 (FT\*FT/S)  
\*SIZE PIPE WITH A FLOW CAPACITY GREATER THAN  
OR EQUAL TO THE UPSTREAM TRIBUTARY PIPE.\*  
\*USER-SPECIFIED MINIMUM TOPOGRAPHIC SLOPE ADJUSTMENT NOT SELECTED

\*\*\*\*\*  
FLOW PROCESS FROM NODE 600.00 TO NODE 601.00 IS CODE = 21

-----  
>>>>>RATIONAL METHOD INITIAL SUBAREA ANALYSIS<<<<<  
>>USE TIME-OF-CONCENTRATION NOMOGRAPH FOR INITIAL SUBAREA<<  
=====

INITIAL SUBAREA FLOW-LENGTH (FEET) = 278.00  
ELEVATION DATA: UPSTREAM (FEET) = 69.00 DOWNSTREAM (FEET) = 68.00

$T_c = K * [(LENGTH ** 3.00) / (ELEVATION CHANGE)] ** 0.20$   
 SUBAREA ANALYSIS USED MINIMUM  $T_c$  (MIN.) = 10.537  
 \* 25 YEAR RAINFALL INTENSITY (INCH/HR) = 3.163  
 SUBAREA  $T_c$  AND LOSS RATE DATA (AMC II):  

DEVELOPMENT TYPE/ LAND USE	SCS SOIL GROUP	AREA (ACRES)	$F_p$ (INCH/HR)	$A_p$ (DECIMAL)	SCS CN	$T_c$ (MIN.)
CONDOMINIUMS	A	0.10	0.40	0.350	32	10.54
NATURAL POOR COVER "BARREN"	A	0.60	0.40	1.000	78	15.37

 SUBAREA AVERAGE PERVIOUS LOSS RATE,  $F_p$  (INCH/HR) = 0.40  
 SUBAREA AVERAGE PERVIOUS AREA FRACTION,  $A_p$  = 0.907  
 SUBAREA RUNOFF (CFS) = 1.76  
 TOTAL AREA (ACRES) = 0.70 PEAK FLOW RATE (CFS) = 1.76

\*\*\*\*\*  
 FLOW PROCESS FROM NODE 601.00 TO NODE 602.00 IS CODE = 51

>>>>> COMPUTE TRAPEZOIDAL CHANNEL FLOW<<<<<  
 >>>>> TRAVELTIME THRU SUBAREA (EXISTING ELEMENT)<<<<<

CHANNEL LENGTH THRU SUBAREA (FEET) = 200.00  
 REPRESENTATIVE CHANNEL SLOPE = 0.0020  
 CHANNEL BASE (FEET) = 5.00 "Z" FACTOR = 3.000  
 MANNING'S FACTOR = 0.030 MAXIMUM DEPTH (FEET) = 3.00  
 \* 25 YEAR RAINFALL INTENSITY (INCH/HR) = 2.732  
 SUBAREA LOSS RATE DATA (AMC II):  

DEVELOPMENT TYPE/ LAND USE	SCS SOIL GROUP	AREA (ACRES)	$F_p$ (INCH/HR)	$A_p$ (DECIMAL)	SCS CN
CONDOMINIUMS	A	0.30	0.40	0.350	32
NATURAL POOR COVER "BARREN"	A	0.20	0.40	1.000	78
CONDOMINIUMS	B	0.10	0.30	0.350	56
NATURAL POOR COVER "BARREN"	B	0.30	0.30	1.000	86

 SUBAREA AVERAGE PERVIOUS LOSS RATE,  $F_p$  (INCH/HR) = 0.35  
 SUBAREA AVERAGE PERVIOUS AREA FRACTION,  $A_p$  = 0.711  
 TRAVEL TIME COMPUTED USING ESTIMATED FLOW (CFS) = 2.77  
 TRAVEL TIME THRU SUBAREA BASED ON VELOCITY (FEET/SEC.) = 1.07  
 AVERAGE FLOW DEPTH (FEET) = 0.41 TRAVEL TIME (MIN.) = 3.11  
 $T_c$  (MIN.) = 13.65  
 SUBAREA AREA (ACRES) = 0.90 SUBAREA RUNOFF (CFS) = 2.01  
 EFFECTIVE AREA (ACRES) = 1.60 AREA-AVERAGED  $F_m$  (INCH/HR) = 0.30  
 AREA-AVERAGED  $F_p$  (INCH/HR) = 0.37 AREA-AVERAGED  $A_p$  = 0.80  
 TOTAL AREA (ACRES) = 1.6 PEAK FLOW RATE (CFS) = 3.51

END OF SUBAREA CHANNEL FLOW HYDRAULICS:  
 DEPTH (FEET) = 0.47 FLOW VELOCITY (FEET/SEC.) = 1.16  
 LONGEST FLOWPATH FROM NODE 600.00 TO NODE 602.00 = 478.00 FEET.

\*\*\*\*\*  
 FLOW PROCESS FROM NODE 602.00 TO NODE 603.00 IS CODE = 51

>>>>> COMPUTE TRAPEZOIDAL CHANNEL FLOW<<<<<  
 >>>>> TRAVELTIME THRU SUBAREA (EXISTING ELEMENT)<<<<<

CHANNEL LENGTH THRU SUBAREA (FEET) = 288.00  
 REPRESENTATIVE CHANNEL SLOPE = 0.0020

CHANNEL BASE (FEET) = 5.00 "Z" FACTOR = 3.000  
 MANNING'S FACTOR = 0.030 MAXIMUM DEPTH (FEET) = 3.00  
 \* 25 YEAR RAINFALL INTENSITY (INCH/HR) = 2.381  
 SUBAREA LOSS RATE DATA (AMC II):  

DEVELOPMENT TYPE/ LAND USE	SCS SOIL GROUP	AREA (ACRES)	Fp (INCH/HR)	Ap (DECIMAL)	SCS CN
CONDOMINIUMS	A	0.30	0.40	0.350	32
CONDOMINIUMS	B	0.60	0.30	0.350	56
NATURAL POOR COVER "BARREN"	B	0.40	0.30	1.000	86

 SUBAREA AVERAGE PERVIOUS LOSS RATE, Fp (INCH/HR) = 0.31  
 SUBAREA AVERAGE PERVIOUS AREA FRACTION, Ap = 0.550  
 TRAVEL TIME COMPUTED USING ESTIMATED FLOW (CFS) = 4.80  
 TRAVEL TIME THRU SUBAREA BASED ON VELOCITY (FEET/SEC.) = 1.28  
 AVERAGE FLOW DEPTH (FEET) = 0.56 TRAVEL TIME (MIN.) = 3.76  
 Tc (MIN.) = 17.41  
 SUBAREA AREA (ACRES) = 1.30 SUBAREA RUNOFF (CFS) = 2.58  
 EFFECTIVE AREA (ACRES) = 2.90 AREA-AVERAGED Fm (INCH/HR) = 0.24  
 AREA-AVERAGED Fp (INCH/HR) = 0.35 AREA-AVERAGED Ap = 0.69  
 TOTAL AREA (ACRES) = 2.9 PEAK FLOW RATE (CFS) = 5.58

END OF SUBAREA CHANNEL FLOW HYDRAULICS:  
 DEPTH (FEET) = 0.61 FLOW VELOCITY (FEET/SEC.) = 1.35  
 LONGEST FLOWPATH FROM NODE 600.00 TO NODE 603.00 = 766.00 FEET.

\*\*\*\*\*  
 FLOW PROCESS FROM NODE 603.00 TO NODE 603.00 IS CODE = 81

>>>>> ADDITION OF SUBAREA TO MAINLINE PEAK FLOW <<<<<

=====  
 MAINLINE Tc (MIN.) = 17.41  
 \* 25 YEAR RAINFALL INTENSITY (INCH/HR) = 2.381  
 SUBAREA LOSS RATE DATA (AMC II):  

DEVELOPMENT TYPE/ LAND USE	SCS SOIL GROUP	AREA (ACRES)	Fp (INCH/HR)	Ap (DECIMAL)	SCS CN
CONDOMINIUMS	B	12.90	0.30	0.350	56

 SUBAREA AVERAGE PERVIOUS LOSS RATE, Fp (INCH/HR) = 0.30  
 SUBAREA AVERAGE PERVIOUS AREA FRACTION, Ap = 0.350  
 SUBAREA AREA (ACRES) = 12.90 SUBAREA RUNOFF (CFS) = 26.42  
 EFFECTIVE AREA (ACRES) = 15.80 AREA-AVERAGED Fm (INCH/HR) = 0.13  
 AREA-AVERAGED Fp (INCH/HR) = 0.32 AREA-AVERAGED Ap = 0.41  
 TOTAL AREA (ACRES) = 15.8 PEAK FLOW RATE (CFS) = 32.01

\*\*\*\*\*  
 FLOW PROCESS FROM NODE 603.00 TO NODE 604.00 IS CODE = 31

>>>>> COMPUTE PIPE-FLOW TRAVEL TIME THRU SUBAREA <<<<<  
 >>>>> USING COMPUTER-ESTIMATED PIPESIZE (NON-PRESSURE FLOW) <<<<<

=====  
 REPRESENTATIVE SLOPE = 0.0020  
 FLOW LENGTH (FEET) = 190.00 MANNING'S N = 0.013  
 DEPTH OF FLOW IN 39.0 INCH PIPE IS 29.3 INCHES  
 PIPE-FLOW VELOCITY (FEET/SEC.) = 4.79  
 ESTIMATED PIPE DIAMETER (INCH) = 39.00 NUMBER OF PIPES = 1  
 PIPE-FLOW (CFS) = 32.01  
 PIPE TRAVEL TIME (MIN.) = 0.66 Tc (MIN.) = 18.07  
 LONGEST FLOWPATH FROM NODE 600.00 TO NODE 604.00 = 956.00 FEET.

\*\*\*\*\*  
FLOW PROCESS FROM NODE 604.00 TO NODE 604.00 IS CODE = 81  
-----

>>>>>ADDITION OF SUBAREA TO MAINLINE PEAK FLOW<<<<<  
=====

MAINLINE Tc(MIN.) = 18.07  
\* 25 YEAR RAINFALL INTENSITY(INCH/HR) = 2.331  
SUBAREA LOSS RATE DATA(AMC II):  
DEVELOPMENT TYPE/ SCS SOIL AREA Fp Ap SCS  
LAND USE GROUP (ACRES) (INCH/HR) (DECIMAL) CN  
CONDOMINIUMS A 2.90 0.40 0.350 32  
COMMERCIAL B 1.20 0.30 0.100 56  
SUBAREA AVERAGE PERVIOUS LOSS RATE, Fp(INCH/HR) = 0.39  
SUBAREA AVERAGE PERVIOUS AREA FRACTION, Ap = 0.277  
SUBAREA AREA(ACRES) = 4.10 SUBAREA RUNOFF(CFS) = 8.20  
EFFECTIVE AREA(ACRES) = 19.90 AREA-AVERAGED Fm(INCH/HR) = 0.13  
AREA-AVERAGED Fp(INCH/HR) = 0.33 AREA-AVERAGED Ap = 0.38  
TOTAL AREA(ACRES) = 19.9 PEAK FLOW RATE(CFS) = 39.50

\*\*\*\*\*  
FLOW PROCESS FROM NODE 604.00 TO NODE 605.00 IS CODE = 31  
-----

>>>>>COMPUTE PIPE-FLOW TRAVEL TIME THRU SUBAREA<<<<<  
>>>>>USING COMPUTER-ESTIMATED PIPESIZE (NON-PRESSURE FLOW)<<<<<  
=====

REPRESENTATIVE SLOPE = 0.0020  
FLOW LENGTH(FEET) = 335.00 MANNING'S N = 0.013  
DEPTH OF FLOW IN 42.0 INCH PIPE IS 31.9 INCHES  
PIPE-FLOW VELOCITY(FEET/SEC.) = 5.04  
ESTIMATED PIPE DIAMETER(INCH) = 42.00 NUMBER OF PIPES = 1  
PIPE-FLOW(CFS) = 39.50  
PIPE TRAVEL TIME(MIN.) = 1.11 Tc(MIN.) = 19.18  
LONGEST FLOWPATH FROM NODE 600.00 TO NODE 605.00 = 1291.00 FEET.

\*\*\*\*\*  
FLOW PROCESS FROM NODE 605.00 TO NODE 605.00 IS CODE = 81  
-----

>>>>>ADDITION OF SUBAREA TO MAINLINE PEAK FLOW<<<<<  
=====

MAINLINE Tc(MIN.) = 19.18  
\* 25 YEAR RAINFALL INTENSITY(INCH/HR) = 2.254  
SUBAREA LOSS RATE DATA(AMC II):  
DEVELOPMENT TYPE/ SCS SOIL AREA Fp Ap SCS  
LAND USE GROUP (ACRES) (INCH/HR) (DECIMAL) CN  
CONDOMINIUMS B 3.90 0.30 0.350 56  
NATURAL POOR COVER  
"BARREN" B 1.60 0.30 1.000 86  
SUBAREA AVERAGE PERVIOUS LOSS RATE, Fp(INCH/HR) = 0.30  
SUBAREA AVERAGE PERVIOUS AREA FRACTION, Ap = 0.539  
SUBAREA AREA(ACRES) = 5.50 SUBAREA RUNOFF(CFS) = 10.36  
EFFECTIVE AREA(ACRES) = 25.40 AREA-AVERAGED Fm(INCH/HR) = 0.13  
AREA-AVERAGED Fp(INCH/HR) = 0.32 AREA-AVERAGED Ap = 0.42  
TOTAL AREA(ACRES) = 25.4 PEAK FLOW RATE(CFS) = 48.48

\*\*\*\*\*  
FLOW PROCESS FROM NODE 605.00 TO NODE 606.00 IS CODE = 41

=====

>>>>>COMPUTE PIPE-FLOW TRAVEL TIME THRU SUBAREA<<<<<  
>>>>>USING USER-SPECIFIED PIPESIZE (EXISTING ELEMENT)<<<<<

=====

REPRESENTATIVE SLOPE = 0.0020  
FLOW LENGTH(FEET) = 568.00 MANNING'S N = 0.013  
ASSUME FULL-FLOWING PIPELINE  
PIPE-FLOW VELOCITY(FEET/SEC.) = 6.86  
PIPE FLOW VELOCITY = (TOTAL FLOW)/(PIPE CROSS SECTION AREA)  
GIVEN PIPE DIAMETER(INCH) = 36.00 NUMBER OF PIPES = 1  
PIPE-FLOW(CFS) = 48.48  
PIPE TRAVEL TIME(MIN.) = 1.38 Tc(MIN.) = 20.56  
LONGEST FLOWPATH FROM NODE 600.00 TO NODE 606.00 = 1859.00 FEET.

\*\*\*\*\*  
FLOW PROCESS FROM NODE 606.00 TO NODE 606.00 IS CODE = 81

=====

>>>>>ADDITION OF SUBAREA TO MAINLINE PEAK FLOW<<<<<

=====

MAINLINE Tc(MIN.) = 20.56  
\* 25 YEAR RAINFALL INTENSITY(INCH/HR) = 2.167  
SUBAREA LOSS RATE DATA(AMC II):  
DEVELOPMENT TYPE/ SCS SOIL AREA Fp Ap SCS  
LAND USE GROUP (ACRES) (INCH/HR) (DECIMAL) CN  
CONDOMINIUMS A 5.70 0.40 0.350 32  
COMMERCIAL B 0.90 0.30 0.100 56  
SUBAREA AVERAGE PERVIOUS LOSS RATE, Fp(INCH/HR) = 0.40  
SUBAREA AVERAGE PERVIOUS AREA FRACTION, Ap = 0.316  
SUBAREA AREA(ACRES) = 6.60 SUBAREA RUNOFF(CFS) = 12.13  
EFFECTIVE AREA(ACRES) = 32.00 AREA-AVERAGED Fm(INCH/HR) = 0.13  
AREA-AVERAGED Fp(INCH/HR) = 0.33 AREA-AVERAGED Ap = 0.40  
TOTAL AREA(ACRES) = 32.0 PEAK FLOW RATE(CFS) = 58.62

=====

END OF STUDY SUMMARY:  
TOTAL AREA(ACRES) = 32.0 TC(MIN.) = 20.56  
EFFECTIVE AREA(ACRES) = 32.00 AREA-AVERAGED Fm(INCH/HR) = 0.13  
AREA-AVERAGED Fp(INCH/HR) = 0.33 AREA-AVERAGED Ap = 0.397  
PEAK FLOW RATE(CFS) = 58.62

=====

=====

END OF RATIONAL METHOD ANALYSIS

=====



\*\*\*\*\*

RATIONAL METHOD HYDROLOGY COMPUTER PROGRAM PACKAGE  
(Reference: 1986 ORANGE COUNTY HYDROLOGY CRITERION)  
(c) Copyright 1983-2012 Advanced Engineering Software (aes)  
Ver. 19.0 Release Date: 06/01/2012 License ID 1286

Analysis prepared by:

Psomas

\*\*\*\*\* DESCRIPTION OF STUDY \*\*\*\*\*  
\* STANTON TOWN CENTER - SPECIFIC PLAN UPDATE - ULTIMATE CONDITION \*  
\* WATERSHED G - 25-YEAR STORM - AMC II \*  
\* SAB \*  
\*\*\*\*\*

FILE NAME: STCPRG25.DAT  
TIME/DATE OF STUDY: 18:55 10/04/2021

=====

USER SPECIFIED HYDROLOGY AND HYDRAULIC MODEL INFORMATION:

=====

--\*TIME-OF-CONCENTRATION MODEL\*--

USER SPECIFIED STORM EVENT (YEAR) = 25.00  
SPECIFIED MINIMUM PIPE SIZE (INCH) = 18.00  
SPECIFIED PERCENT OF GRADIENTS (DECIMAL) TO USE FOR FRICTION SLOPE = 0.90  
\*DATA BANK RAINFALL USED\*  
\*ANTECEDENT MOISTURE CONDITION (AMC) II ASSUMED FOR RATIONAL METHOD\*

*USER-DEFINED STREET-SECTIONS FOR COUPLED PIPEFLOW AND STREETFLOW MODEL*									
	HALF- WIDTH	CROWN TO CROSSFALL	STREET-CROSSFALL: IN- / OUT- / PARK- SIDE / SIDE / WAY	CURB HEIGHT (FT)	GUTTER-GEOMETRIES: WIDTH (FT)	LIP (FT)	HIKE (FT)	MANNING FACTOR (n)	
NO.	(FT)	(FT)							
1	30.0	20.0	0.018/0.018/0.020	0.67	2.00	0.0312	0.167	0.0150	

GLOBAL STREET FLOW-DEPTH CONSTRAINTS:

1. Relative Flow-Depth = 0.00 FEET  
as (Maximum Allowable Street Flow Depth) - (Top-of-Curb)  
2. (Depth)\*(Velocity) Constraint = 6.0 (FT\*FT/S)  
\*SIZE PIPE WITH A FLOW CAPACITY GREATER THAN  
OR EQUAL TO THE UPSTREAM TRIBUTARY PIPE.\*  
\*USER-SPECIFIED MINIMUM TOPOGRAPHIC SLOPE ADJUSTMENT NOT SELECTED

\*\*\*\*\*

FLOW PROCESS FROM NODE 700.00 TO NODE 701.00 IS CODE = 21

-----

>>>>>RATIONAL METHOD INITIAL SUBAREA ANALYSIS<<<<<  
>>USE TIME-OF-CONCENTRATION NOMOGRAPH FOR INITIAL SUBAREA<<

=====

INITIAL SUBAREA FLOW-LENGTH (FEET) = 320.00  
ELEVATION DATA: UPSTREAM (FEET) = 70.00 DOWNSTREAM (FEET) = 68.50

$T_c = K * [(LENGTH^{**} 3.00) / (ELEVATION CHANGE)]^{**0.20}$   
 SUBAREA ANALYSIS USED MINIMUM  $T_c$  (MIN.) = 10.572  
 \* 25 YEAR RAINFALL INTENSITY (INCH/HR) = 3.157  
 SUBAREA  $T_c$  AND LOSS RATE DATA (AMC II):  

DEVELOPMENT TYPE/ LAND USE	SCS SOIL GROUP	AREA (ACRES)	$F_p$ (INCH/HR)	$A_p$ (DECIMAL)	SCS CN	$T_c$ (MIN.)
CONDOMINIUMS	A	0.90	0.40	0.350	32	10.57

 SUBAREA AVERAGE PERVIOUS LOSS RATE,  $F_p$  (INCH/HR) = 0.40  
 SUBAREA AVERAGE PERVIOUS AREA FRACTION,  $A_p$  = 0.350  
 SUBAREA RUNOFF (CFS) = 2.44  
 TOTAL AREA (ACRES) = 0.90 PEAK FLOW RATE (CFS) = 2.44

\*\*\*\*\*  
 FLOW PROCESS FROM NODE 701.00 TO NODE 702.00 IS CODE = 31

>>>>>COMPUTE PIPE-FLOW TRAVEL TIME THRU SUBAREA<<<<<  
 >>>>>USING COMPUTER-ESTIMATED PIPESIZE (NON-PRESSURE FLOW)<<<<<  
 =====  
 REPRESENTATIVE SLOPE = 0.0020  
 FLOW LENGTH (FEET) = 172.00 MANNING'S N = 0.013  
 ESTIMATED PIPE DIAMETER (INCH) INCREASED TO 18.000  
 DEPTH OF FLOW IN 18.0 INCH PIPE IS 9.5 INCHES  
 PIPE-FLOW VELOCITY (FEET/SEC.) = 2.58  
 ESTIMATED PIPE DIAMETER (INCH) = 18.00 NUMBER OF PIPES = 1  
 PIPE-FLOW (CFS) = 2.44  
 PIPE TRAVEL TIME (MIN.) = 1.11  $T_c$  (MIN.) = 11.68  
 LONGEST FLOWPATH FROM NODE 700.00 TO NODE 702.00 = 492.00 FEET.

\*\*\*\*\*  
 FLOW PROCESS FROM NODE 702.00 TO NODE 702.00 IS CODE = 81

>>>>>ADDITION OF SUBAREA TO MAINLINE PEAK FLOW<<<<<  
 =====  
 MAINLINE  $T_c$  (MIN.) = 11.68  
 \* 25 YEAR RAINFALL INTENSITY (INCH/HR) = 2.984  
 SUBAREA LOSS RATE DATA (AMC II):  

DEVELOPMENT TYPE/ LAND USE	SCS SOIL GROUP	AREA (ACRES)	$F_p$ (INCH/HR)	$A_p$ (DECIMAL)	SCS CN
CONDOMINIUMS	A	1.30	0.40	0.350	32
NATURAL POOR COVER "BARREN"	A	0.10	0.40	1.000	78

 SUBAREA AVERAGE PERVIOUS LOSS RATE,  $F_p$  (INCH/HR) = 0.40  
 SUBAREA AVERAGE PERVIOUS AREA FRACTION,  $A_p$  = 0.396  
 SUBAREA AREA (ACRES) = 1.40 SUBAREA RUNOFF (CFS) = 3.56  
 EFFECTIVE AREA (ACRES) = 2.30 AREA-AVERAGED  $F_m$  (INCH/HR) = 0.15  
 AREA-AVERAGED  $F_p$  (INCH/HR) = 0.40 AREA-AVERAGED  $A_p$  = 0.38  
 TOTAL AREA (ACRES) = 2.3 PEAK FLOW RATE (CFS) = 5.86

\*\*\*\*\*  
 FLOW PROCESS FROM NODE 702.00 TO NODE 703.00 IS CODE = 31

>>>>>COMPUTE PIPE-FLOW TRAVEL TIME THRU SUBAREA<<<<<  
 >>>>>USING COMPUTER-ESTIMATED PIPESIZE (NON-PRESSURE FLOW)<<<<<  
 =====  
 REPRESENTATIVE SLOPE = 0.0030  
 FLOW LENGTH (FEET) = 292.00 MANNING'S N = 0.013  
 DEPTH OF FLOW IN 21.0 INCH PIPE IS 13.1 INCHES

PIPE-FLOW VELOCITY (FEET/SEC.) = 3.72  
ESTIMATED PIPE DIAMETER (INCH) = 21.00 NUMBER OF PIPES = 1  
PIPE-FLOW (CFS) = 5.86  
PIPE TRAVEL TIME (MIN.) = 1.31 Tc (MIN.) = 12.99  
LONGEST FLOWPATH FROM NODE 700.00 TO NODE 703.00 = 784.00 FEET.

\*\*\*\*\*

FLOW PROCESS FROM NODE 703.00 TO NODE 703.00 IS CODE = 81

-----  
>>>>> ADDITION OF SUBAREA TO MAINLINE PEAK FLOW<<<<<  
=====

MAINLINE Tc (MIN.) = 12.99

\* 25 YEAR RAINFALL INTENSITY (INCH/HR) = 2.810

SUBAREA LOSS RATE DATA (AMC II):

DEVELOPMENT TYPE/ LAND USE	SCS SOIL GROUP	AREA (ACRES)	Fp (INCH/HR)	Ap (DECIMAL)	SCS CN
CONDOMINIUMS	A	3.00	0.40	0.350	32
NATURAL POOR COVER "BARREN"	A	0.20	0.40	1.000	78

SUBAREA AVERAGE PERVIOUS LOSS RATE, Fp (INCH/HR) = 0.40

SUBAREA AVERAGE PERVIOUS AREA FRACTION, Ap = 0.391

SUBAREA AREA (ACRES) = 3.20 SUBAREA RUNOFF (CFS) = 7.64

EFFECTIVE AREA (ACRES) = 5.50 AREA-AVERAGED Fm (INCH/HR) = 0.15

AREA-AVERAGED Fp (INCH/HR) = 0.40 AREA-AVERAGED Ap = 0.39

TOTAL AREA (ACRES) = 5.5 PEAK FLOW RATE (CFS) = 13.14

\*\*\*\*\*

FLOW PROCESS FROM NODE 703.00 TO NODE 704.00 IS CODE = 31

-----  
>>>>> COMPUTE PIPE-FLOW TRAVEL TIME THRU SUBAREA<<<<<

>>>>> USING COMPUTER-ESTIMATED PIPESIZE (NON-PRESSURE FLOW)<<<<<  
=====

REPRESENTATIVE SLOPE = 0.0030

FLOW LENGTH (FEET) = 122.00 MANNING'S N = 0.013

DEPTH OF FLOW IN 27.0 INCH PIPE IS 18.6 INCHES

PIPE-FLOW VELOCITY (FEET/SEC.) = 4.51

ESTIMATED PIPE DIAMETER (INCH) = 27.00 NUMBER OF PIPES = 1

PIPE-FLOW (CFS) = 13.14

PIPE TRAVEL TIME (MIN.) = 0.45 Tc (MIN.) = 13.44

LONGEST FLOWPATH FROM NODE 700.00 TO NODE 704.00 = 906.00 FEET.

\*\*\*\*\*

FLOW PROCESS FROM NODE 704.00 TO NODE 704.00 IS CODE = 81

-----  
>>>>> ADDITION OF SUBAREA TO MAINLINE PEAK FLOW<<<<<  
=====

MAINLINE Tc (MIN.) = 13.44

\* 25 YEAR RAINFALL INTENSITY (INCH/HR) = 2.756

SUBAREA LOSS RATE DATA (AMC II):

DEVELOPMENT TYPE/ LAND USE	SCS SOIL GROUP	AREA (ACRES)	Fp (INCH/HR)	Ap (DECIMAL)	SCS CN
CONDOMINIUMS	A	0.80	0.40	0.350	32
CONDOMINIUMS	B	7.40	0.30	0.350	56

SUBAREA AVERAGE PERVIOUS LOSS RATE, Fp (INCH/HR) = 0.31

SUBAREA AVERAGE PERVIOUS AREA FRACTION, Ap = 0.350

SUBAREA AREA (ACRES) = 8.20 SUBAREA RUNOFF (CFS) = 19.54

EFFECTIVE AREA (ACRES) = 13.70 AREA-AVERAGED Fm (INCH/HR) = 0.13

AREA-AVERAGED Fp (INCH/HR) = 0.35    AREA-AVERAGED Ap = 0.36  
TOTAL AREA (ACRES) = 13.7    PEAK FLOW RATE (CFS) = 32.42

\*\*\*\*\*

FLOW PROCESS FROM NODE 704.00 TO NODE 705.00 IS CODE = 31

-----  
>>>>>COMPUTE PIPE-FLOW TRAVEL TIME THRU SUBAREA<<<<<

>>>>>USING COMPUTER-ESTIMATED PIPESIZE (NON-PRESSURE FLOW)<<<<<

=====

REPRESENTATIVE SLOPE	=	0.0020	
FLOW LENGTH (FEET)	=	840.00	MANNING'S N = 0.013
DEPTH OF FLOW IN		39.0 INCH PIPE IS	29.6 INCHES
PIPE-FLOW VELOCITY (FEET/SEC.)	=	4.79	
ESTIMATED PIPE DIAMETER (INCH)	=	39.00	NUMBER OF PIPES = 1
PIPE-FLOW (CFS)	=	32.42	
PIPE TRAVEL TIME (MIN.)	=	2.92	Tc (MIN.) = 16.36
LONGEST FLOWPATH FROM NODE		700.00 TO NODE	705.00 = 1746.00 FEET.

=====

END OF STUDY SUMMARY:

TOTAL AREA (ACRES)	=	13.7	TC (MIN.) =	16.36
EFFECTIVE AREA (ACRES)	=	13.70	AREA-AVERAGED Fm (INCH/HR) =	0.13
AREA-AVERAGED Fp (INCH/HR)	=	0.35	AREA-AVERAGED Ap =	0.364
PEAK FLOW RATE (CFS)	=	32.42		

=====

END OF RATIONAL METHOD ANALYSIS

\*\*\*\*\*

RATIONAL METHOD HYDROLOGY COMPUTER PROGRAM PACKAGE  
(Reference: 1986 ORANGE COUNTY HYDROLOGY CRITERION)  
(c) Copyright 1983-2012 Advanced Engineering Software (aes)  
Ver. 19.0 Release Date: 06/01/2012 License ID 1286

Analysis prepared by:

Psomas

\*\*\*\*\* DESCRIPTION OF STUDY \*\*\*\*\*  
\* STANTON TOWN CENTER - SPECIFIC PLAN UPDATE - PROPOSED CONDITION \*  
\* WATERSHED H - 25-YEAR STORM EVENT - AMC II \*  
\* SAB \*  
\*\*\*\*\*

FILE NAME: STCPRH25.DAT  
TIME/DATE OF STUDY: 19:47 10/04/2021

=====

USER SPECIFIED HYDROLOGY AND HYDRAULIC MODEL INFORMATION:

=====

--\*TIME-OF-CONCENTRATION MODEL\*--

USER SPECIFIED STORM EVENT (YEAR) = 25.00  
SPECIFIED MINIMUM PIPE SIZE (INCH) = 18.00  
SPECIFIED PERCENT OF GRADIENTS (DECIMAL) TO USE FOR FRICTION SLOPE = 0.90  
\*DATA BANK RAINFALL USED\*  
\*ANTECEDENT MOISTURE CONDITION (AMC) II ASSUMED FOR RATIONAL METHOD\*

*USER-DEFINED STREET-SECTIONS FOR COUPLED PIPEFLOW AND STREETFLOW MODEL*									
	HALF- WIDTH	CROWN TO CROSSFALL	STREET-CROSSFALL: IN- / OUT- / PARK- SIDE / SIDE / WAY	CURB HEIGHT (FT)	GUTTER-GEOMETRIES: WIDTH (FT)	LIP (FT)	HIKE (FT)	MANNING FACTOR (n)	
NO.	(FT)	(FT)							
1	30.0	20.0	0.018/0.018/0.020	0.67	2.00	0.0312	0.167	0.0150	

GLOBAL STREET FLOW-DEPTH CONSTRAINTS:

1. Relative Flow-Depth = 0.00 FEET  
as (Maximum Allowable Street Flow Depth) - (Top-of-Curb)  
2. (Depth)\*(Velocity) Constraint = 6.0 (FT\*FT/S)  
\*SIZE PIPE WITH A FLOW CAPACITY GREATER THAN  
OR EQUAL TO THE UPSTREAM TRIBUTARY PIPE.\*  
\*USER-SPECIFIED MINIMUM TOPOGRAPHIC SLOPE ADJUSTMENT NOT SELECTED

\*\*\*\*\*  
FLOW PROCESS FROM NODE 800.00 TO NODE 801.00 IS CODE = 21

-----  
>>>>>RATIONAL METHOD INITIAL SUBAREA ANALYSIS<<<<<  
>>USE TIME-OF-CONCENTRATION NOMOGRAPH FOR INITIAL SUBAREA<<  
=====

INITIAL SUBAREA FLOW-LENGTH (FEET) = 370.00  
ELEVATION DATA: UPSTREAM (FEET) = 74.50 DOWNSTREAM (FEET) = 73.40

$T_c = K * [(LENGTH ** 3.00) / (ELEVATION CHANGE)] ** 0.20$   
 SUBAREA ANALYSIS USED MINIMUM  $T_c$  (MIN.) = 12.273  
 \* 25 YEAR RAINFALL INTENSITY (INCH/HR) = 2.902  
 SUBAREA  $T_c$  AND LOSS RATE DATA (AMC II):  

DEVELOPMENT TYPE/ LAND USE	SCS SOIL GROUP	AREA (ACRES)	$F_p$ (INCH/HR)	$A_p$ (DECIMAL)	SCS CN	$T_c$ (MIN.)
CONDOMINIUMS	A	1.50	0.40	0.350	32	12.27

 SUBAREA AVERAGE PERVIOUS LOSS RATE,  $F_p$  (INCH/HR) = 0.40  
 SUBAREA AVERAGE PERVIOUS AREA FRACTION,  $A_p$  = 0.350  
 SUBAREA RUNOFF (CFS) = 3.73  
 TOTAL AREA (ACRES) = 1.50 PEAK FLOW RATE (CFS) = 3.73

\*\*\*\*\*  
 FLOW PROCESS FROM NODE 801.00 TO NODE 802.00 IS CODE = 61

>>>>> COMPUTE STREET FLOW TRAVEL TIME THRU SUBAREA <<<<<  
 >>>>> (STANDARD CURB SECTION USED) <<<<<

REPRESENTATIVE SLOPE = 0.0020  
 STREET LENGTH (FEET) = 510.00 CURB HEIGHT (INCHES) = 8.0  
 STREET HALFWIDTH (FEET) = 32.00

DISTANCE FROM CROWN TO CROSSFALL GRADEBREAK (FEET) = 18.00  
 INSIDE STREET CROSSFALL (DECIMAL) = 0.017  
 OUTSIDE STREET CROSSFALL (DECIMAL) = 0.020

SPECIFIED NUMBER OF HALFSTREETS CARRYING RUNOFF = 1  
 STREET PARKWAY CROSSFALL (DECIMAL) = 0.020  
 Manning's FRICTION FACTOR for Streetflow Section (curb-to-curb) = 0.0150  
 Manning's FRICTION FACTOR for Back-of-Walk Flow Section = 0.0200

\*\*TRAVEL TIME COMPUTED USING ESTIMATED FLOW (CFS) = 6.95  
 STREETFLOW MODEL RESULTS USING ESTIMATED FLOW:  
 STREET FLOW DEPTH (FEET) = 0.57  
 HALFSTREET FLOOD WIDTH (FEET) = 21.84  
 AVERAGE FLOW VELOCITY (FEET/SEC.) = 1.53  
 PRODUCT OF DEPTH & VELOCITY (FT\*FT/SEC.) = 0.88  
 STREET FLOW TRAVEL TIME (MIN.) = 5.55  $T_c$  (MIN.) = 17.82  
 \* 25 YEAR RAINFALL INTENSITY (INCH/HR) = 2.349

SUBAREA LOSS RATE DATA (AMC II):  

DEVELOPMENT TYPE/ LAND USE	SCS SOIL GROUP	AREA (ACRES)	$F_p$ (INCH/HR)	$A_p$ (DECIMAL)	SCS CN
CONDOMINIUMS	A	1.40	0.40	0.350	32
CONDOMINIUMS	B	1.80	0.30	0.350	56

 SUBAREA AVERAGE PERVIOUS LOSS RATE,  $F_p$  (INCH/HR) = 0.34  
 SUBAREA AVERAGE PERVIOUS AREA FRACTION,  $A_p$  = 0.350  
 SUBAREA AREA (ACRES) = 3.20 SUBAREA RUNOFF (CFS) = 6.42  
 EFFECTIVE AREA (ACRES) = 4.70 AREA-AVERAGED  $F_m$  (INCH/HR) = 0.13  
 AREA-AVERAGED  $F_p$  (INCH/HR) = 0.36 AREA-AVERAGED  $A_p$  = 0.35  
 TOTAL AREA (ACRES) = 4.7 PEAK FLOW RATE (CFS) = 9.40

END OF SUBAREA STREET FLOW HYDRAULICS:  
 DEPTH (FEET) = 0.62 HALFSTREET FLOOD WIDTH (FEET) = 24.86  
 FLOW VELOCITY (FEET/SEC.) = 1.64 DEPTH\*VELOCITY (FT\*FT/SEC.) = 1.02  
 LONGEST FLOWPATH FROM NODE 800.00 TO NODE 802.00 = 880.00 FEET.

\*\*\*\*\*

FLOW PROCESS FROM NODE 802.00 TO NODE 803.00 IS CODE = 61

>>>>COMPUTE STREET FLOW TRAVEL TIME THRU SUBAREA<<<<  
>>>>(STANDARD CURB SECTION USED)<<<<

REPRESENTATIVE SLOPE = 0.0027  
STREET LENGTH(FEET) = 936.00 CURB HEIGHT(INCHES) = 8.0  
STREET HALFWIDTH(FEET) = 32.00

DISTANCE FROM CROWN TO CROSSFALL GRADEBREAK(FEET) = 18.00  
INSIDE STREET CROSSFALL(DECIMAL) = 0.017  
OUTSIDE STREET CROSSFALL(DECIMAL) = 0.020

SPECIFIED NUMBER OF HALFSTREETS CARRYING RUNOFF = 1  
STREET PARKWAY CROSSFALL(DECIMAL) = 0.020  
Manning's FRICTION FACTOR for Streetflow Section(curbs-to-curbs) = 0.0150  
Manning's FRICTION FACTOR for Back-of-Walk Flow Section = 0.0200

\*\*TRAVEL TIME COMPUTED USING ESTIMATED FLOW(CFS) = 15.64  
STREETFLOW MODEL RESULTS USING ESTIMATED FLOW:  
STREET FLOW DEPTH(FEET) = 0.69  
HALFSTREET FLOOD WIDTH(FEET) = 29.96  
AVERAGE FLOW VELOCITY(FEET/SEC.) = 2.07  
PRODUCT OF DEPTH&VELOCITY(FT\*FT/SEC.) = 1.43  
STREET FLOW TRAVEL TIME(MIN.) = 7.53 Tc(MIN.) = 25.35  
\* 25 YEAR RAINFALL INTENSITY(INCH/HR) = 1.925  
SUBAREA LOSS RATE DATA(AMC II):  
DEVELOPMENT TYPE/ SCS SOIL AREA Fp Ap SCS  
LAND USE GROUP (ACRES) (INCH/HR) (DECIMAL) CN  
CONDOMINIUMS B 7.60 0.30 0.350 56  
SUBAREA AVERAGE PERVIOUS LOSS RATE, Fp(INCH/HR) = 0.30  
SUBAREA AVERAGE PERVIOUS AREA FRACTION, Ap = 0.350  
SUBAREA AREA(ACRES) = 7.60 SUBAREA RUNOFF(CFS) = 12.45  
EFFECTIVE AREA(ACRES) = 12.30 AREA-AVERAGED Fm(INCH/HR) = 0.11  
AREA-AVERAGED Fp(INCH/HR) = 0.32 AREA-AVERAGED Ap = 0.35  
TOTAL AREA(ACRES) = 12.3 PEAK FLOW RATE(CFS) = 20.05

END OF SUBAREA STREET FLOW HYDRAULICS:  
DEPTH(FEET) = 0.74 HALFSTREET FLOOD WIDTH(FEET) = 35.55  
FLOW VELOCITY(FEET/SEC.) = 2.17 DEPTH\*VELOCITY(FT\*FT/SEC.) = 1.61  
\*NOTE: INITIAL SUBAREA NOMOGRAPH WITH SUBAREA PARAMETERS,  
AND L = 936.0 FT WITH ELEVATION-DROP = 2.5 FT, IS 15.2 CFS,  
WHICH EXCEEDS THE TOP-OF-CURB STREET CAPACITY AT NODE 803.00  
LONGEST FLOWPATH FROM NODE 800.00 TO NODE 803.00 = 1816.00 FEET.

\*\*\*\*\*

FLOW PROCESS FROM NODE 803.00 TO NODE 804.00 IS CODE = 61

>>>>COMPUTE STREET FLOW TRAVEL TIME THRU SUBAREA<<<<  
>>>>(STANDARD CURB SECTION USED)<<<<

REPRESENTATIVE SLOPE = 0.0027  
STREET LENGTH(FEET) = 367.00 CURB HEIGHT(INCHES) = 8.0  
STREET HALFWIDTH(FEET) = 32.00

DISTANCE FROM CROWN TO CROSSFALL GRADEBREAK(FEET) = 18.00  
INSIDE STREET CROSSFALL(DECIMAL) = 0.017

OUTSIDE STREET CROSSFALL(DECIMAL) = 0.020

SPECIFIED NUMBER OF HALFSTREETS CARRYING RUNOFF = 1

STREET PARKWAY CROSSFALL(DECIMAL) = 0.020

Manning's FRICTION FACTOR for Streetflow Section(curbs-to-curbs) = 0.0150

Manning's FRICTION FACTOR for Back-of-Walk Flow Section = 0.0200

\*\*TRAVEL TIME COMPUTED USING ESTIMATED FLOW(CFS) = 26.71

\*\*\*STREET FLOW SPLITS OVER STREET-CROWN\*\*\*

FULL DEPTH(FEET) = 0.74 FLOOD WIDTH(FEET) = 35.88

FULL HALF-STREET VELOCITY(FEET/SEC.) = 2.18

SPLIT DEPTH(FEET) = 0.54 SPLIT FLOOD WIDTH(FEET) = 19.73

SPLIT FLOW(CFS) = 6.37 SPLIT VELOCITY(FEET/SEC.) = 1.68

STREETFLOW MODEL RESULTS USING ESTIMATED FLOW:

STREET FLOW DEPTH(FEET) = 0.74

HALFSTREET FLOOD WIDTH(FEET) = 35.88

AVERAGE FLOW VELOCITY(FEET/SEC.) = 2.18

PRODUCT OF DEPTH&VELOCITY(FT\*FT/SEC.) = 1.62

STREET FLOW TRAVEL TIME(MIN.) = 2.81 Tc(MIN.) = 28.16

\* 25 YEAR RAINFALL INTENSITY(INCH/HR) = 1.814

SUBAREA LOSS RATE DATA(AMC II):

DEVELOPMENT TYPE/ LAND USE	SCS SOIL GROUP	AREA (ACRES)	Fp (INCH/HR)	Ap (DECIMAL)	SCS CN
CONDOMINIUMS	B	8.40	0.30	0.350	56
URBAN GOOD COVER "TURF"	B	0.30	0.30	1.000	58
SUBAREA AVERAGE PERVIOUS LOSS RATE, Fp(INCH/HR) = 0.30					
SUBAREA AVERAGE PERVIOUS AREA FRACTION, Ap = 0.372					
SUBAREA AREA(ACRES) = 8.70 SUBAREA RUNOFF(CFS) = 13.33					
EFFECTIVE AREA(ACRES) = 21.00 AREA-AVERAGED Fm(INCH/HR) = 0.11					
AREA-AVERAGED Fp(INCH/HR) = 0.31 AREA-AVERAGED Ap = 0.36					
TOTAL AREA(ACRES) = 21.0 PEAK FLOW RATE(CFS) = 32.15					

END OF SUBAREA STREET FLOW HYDRAULICS:

DEPTH(FEET) = 0.74 HALFSTREET FLOOD WIDTH(FEET) = 35.88

FLOW VELOCITY(FEET/SEC.) = 2.18 DEPTH\*VELOCITY(FT\*FT/SEC.) = 1.62

\*NOTE: INITIAL SUBAREA NOMOGRAPH WITH SUBAREA PARAMETERS,

AND L = 367.0 FT WITH ELEVATION-DROP = 1.0 FT, IS 21.6 CFS,

WHICH EXCEEDS THE TOP-OF-CURB STREET CAPACITY AT NODE 804.00

LONGEST FLOWPATH FROM NODE 800.00 TO NODE 804.00 = 2183.00 FEET.

=====

END OF STUDY SUMMARY:

TOTAL AREA(ACRES) = 21.0 TC(MIN.) = 28.16

EFFECTIVE AREA(ACRES) = 21.00 AREA-AVERAGED Fm(INCH/HR) = 0.11

AREA-AVERAGED Fp(INCH/HR) = 0.31 AREA-AVERAGED Ap = 0.359

PEAK FLOW RATE(CFS) = 32.15

=====

END OF RATIONAL METHOD ANALYSIS



\*\*\*\*\*

RATIONAL METHOD HYDROLOGY COMPUTER PROGRAM PACKAGE  
(Reference: 1986 ORANGE COUNTY HYDROLOGY CRITERION)  
(c) Copyright 1983-2012 Advanced Engineering Software (aes)  
Ver. 19.0 Release Date: 06/01/2012 License ID 1286

Analysis prepared by:

Psomas

\*\*\*\*\* DESCRIPTION OF STUDY \*\*\*\*\*  
\* STANTON TOWN CENTER - SPECIFIC PLAN UPDATE - ULTIMATE CONDITION \*  
\* WATERSHED A - 100-YR STORM EVENT - AMC III \*  
\* SAB \*  
\*\*\*\*\*

FILE NAME: STCPA100.DAT  
TIME/DATE OF STUDY: 20:43 10/04/2021

=====

USER SPECIFIED HYDROLOGY AND HYDRAULIC MODEL INFORMATION:

=====

--\*TIME-OF-CONCENTRATION MODEL\*--

USER SPECIFIED STORM EVENT (YEAR) = 100.00  
SPECIFIED MINIMUM PIPE SIZE (INCH) = 18.00  
SPECIFIED PERCENT OF GRADIENTS (DECIMAL) TO USE FOR FRICTION SLOPE = 0.90  
\*DATA BANK RAINFALL USED\*  
\*ANTECEDENT MOISTURE CONDITION (AMC) III ASSUMED FOR RATIONAL METHOD\*

\*USER-DEFINED STREET-SECTIONS FOR COUPLED PIPEFLOW AND STREETFLOW MODEL\*

NO.	HALF- WIDTH (FT)	CROWN TO CROSSFALL (FT)	STREET-CROSSFALL: IN- / OUT- / PARK- SIDE / SIDE / WAY	CURB HEIGHT (FT)	GUTTER-GEOMETRIES: WIDTH LIP HIKE (FT) (FT) (FT)	MANNING FACTOR (n)
1	20.0	10.0	0.018/0.020/0.020	0.67	2.00 0.0312 0.167	0.0150

=====

GLOBAL STREET FLOW-DEPTH CONSTRAINTS:

1. Relative Flow-Depth = 0.00 FEET  
as (Maximum Allowable Street Flow Depth) - (Top-of-Curb)  
2. (Depth)\*(Velocity) Constraint = 6.0 (FT\*FT/S)  
\*SIZE PIPE WITH A FLOW CAPACITY GREATER THAN  
OR EQUAL TO THE UPSTREAM TRIBUTARY PIPE.\*  
\*USER-SPECIFIED MINIMUM TOPOGRAPHIC SLOPE ADJUSTMENT NOT SELECTED

\*\*\*\*\*

FLOW PROCESS FROM NODE 100.00 TO NODE 101.00 IS CODE = 21

-----

>>>>>RATIONAL METHOD INITIAL SUBAREA ANALYSIS<<<<<  
>>USE TIME-OF-CONCENTRATION NOMOGRAPH FOR INITIAL SUBAREA<<

=====

INITIAL SUBAREA FLOW-LENGTH (FEET) = 275.00  
ELEVATION DATA: UPSTREAM (FEET) = 73.00 DOWNSTREAM (FEET) = 72.00

$T_c = K * [(LENGTH ** 3.00) / (ELEVATION CHANGE)] ** 0.20$

SUBAREA ANALYSIS USED MINIMUM Tc(MIN.) = 11.312  
 \* 100 YEAR RAINFALL INTENSITY(INCH/HR) = 3.875  
 SUBAREA Tc AND LOSS RATE DATA(AMC III):

DEVELOPMENT TYPE/ LAND USE	SCS SOIL GROUP	AREA (ACRES)	Fp (INCH/HR)	Ap (DECIMAL)	SCS CN	Tc (MIN.)
RESIDENTIAL						
"5-7 DWELLINGS/ACRE"	A	1.10	0.40	0.500	52	11.31

SUBAREA AVERAGE PERVIOUS LOSS RATE, Fp(INCH/HR) = 0.40  
 SUBAREA AVERAGE PERVIOUS AREA FRACTION, Ap = 0.500  
 SUBAREA RUNOFF(CFS) = 3.64  
 TOTAL AREA(ACRES) = 1.10 PEAK FLOW RATE(CFS) = 3.64

\*\*\*\*\*  
 FLOW PROCESS FROM NODE 101.00 TO NODE 102.00 IS CODE = 61

>>>>COMPUTE STREET FLOW TRAVEL TIME THRU SUBAREA<<<<  
 >>>>(STANDARD CURB SECTION USED)<<<<

UPSTREAM ELEVATION(FEET) = 72.00 DOWNSTREAM ELEVATION(FEET) = 71.00  
 STREET LENGTH(FEET) = 176.00 CURB HEIGHT(INCHES) = 6.0  
 STREET HALFWIDTH(FEET) = 20.00

DISTANCE FROM CROWN TO CROSSFALL GRADEBREAK(FEET) = 15.00  
 INSIDE STREET CROSSFALL(DECIMAL) = 0.020  
 OUTSIDE STREET CROSSFALL(DECIMAL) = 0.020

SPECIFIED NUMBER OF HALFSTREETS CARRYING RUNOFF = 1  
 STREET PARKWAY CROSSFALL(DECIMAL) = 0.020  
 Manning's FRICTION FACTOR for Streetflow Section(curbs-to-curbs) = 0.0100  
 Manning's FRICTION FACTOR for Back-of-Walk Flow Section = 0.0200

\*\*TRAVEL TIME COMPUTED USING ESTIMATED FLOW(CFS) = 4.74  
 STREETFLOW MODEL RESULTS USING ESTIMATED FLOW:  
 STREET FLOW DEPTH(FEET) = 0.37  
 HALFSTREET FLOOD WIDTH(FEET) = 12.41  
 AVERAGE FLOW VELOCITY(FEET/SEC.) = 2.86  
 PRODUCT OF DEPTH&VELOCITY(FT\*FT/SEC.) = 1.07  
 STREET FLOW TRAVEL TIME(MIN.) = 1.03 Tc(MIN.) = 12.34  
 \* 100 YEAR RAINFALL INTENSITY(INCH/HR) = 3.687

SUBAREA LOSS RATE DATA(AMC III):

DEVELOPMENT TYPE/ LAND USE	SCS SOIL GROUP	AREA (ACRES)	Fp (INCH/HR)	Ap (DECIMAL)	SCS CN
RESIDENTIAL					
"5-7 DWELLINGS/ACRE"	A	0.70	0.40	0.500	52

SUBAREA AVERAGE PERVIOUS LOSS RATE, Fp(INCH/HR) = 0.40  
 SUBAREA AVERAGE PERVIOUS AREA FRACTION, Ap = 0.500  
 SUBAREA AREA(ACRES) = 0.70 SUBAREA RUNOFF(CFS) = 2.20  
 EFFECTIVE AREA(ACRES) = 1.80 AREA-AVERAGED Fm(INCH/HR) = 0.20  
 AREA-AVERAGED Fp(INCH/HR) = 0.40 AREA-AVERAGED Ap = 0.50  
 TOTAL AREA(ACRES) = 1.8 PEAK FLOW RATE(CFS) = 5.65

END OF SUBAREA STREET FLOW HYDRAULICS:  
 DEPTH(FEET) = 0.39 HALFSTREET FLOOD WIDTH(FEET) = 13.29  
 FLOW VELOCITY(FEET/SEC.) = 3.00 DEPTH\*VELOCITY(FT\*FT/SEC.) = 1.18  
 LONGEST FLOWPATH FROM NODE 100.00 TO NODE 102.00 = 451.00 FEET.

\*\*\*\*\*  
 FLOW PROCESS FROM NODE 102.00 TO NODE 103.00 IS CODE = 61

-----  
>>>>>COMPUTE STREET FLOW TRAVEL TIME THRU SUBAREA<<<<<  
>>>>>(STANDARD CURB SECTION USED)<<<<<  
=====

UPSTREAM ELEVATION(FEET) = 71.00 DOWNSTREAM ELEVATION(FEET) = 70.00  
STREET LENGTH(FEET) = 216.00 CURB HEIGHT(INCHES) = 6.0  
STREET HALFWIDTH(FEET) = 20.00

DISTANCE FROM CROWN TO CROSSFALL GRADEBREAK(FEET) = 15.00  
INSIDE STREET CROSSFALL(DECIMAL) = 0.020  
OUTSIDE STREET CROSSFALL(DECIMAL) = 0.020

SPECIFIED NUMBER OF HALFSTREETS CARRYING RUNOFF = 1  
STREET PARKWAY CROSSFALL(DECIMAL) = 0.020  
Manning's FRICTION FACTOR for Streetflow Section(curbs-to-curbs) = 0.0100  
Manning's FRICTION FACTOR for Back-of-Walk Flow Section = 0.0200

\*\*TRAVEL TIME COMPUTED USING ESTIMATED FLOW(CFS) = 6.86  
STREETFLOW MODEL RESULTS USING ESTIMATED FLOW:  
STREET FLOW DEPTH(FEET) = 0.43  
HALFSTREET FLOOD WIDTH(FEET) = 14.99  
AVERAGE FLOW VELOCITY(FEET/SEC.) = 2.90  
PRODUCT OF DEPTH&VELOCITY(FT\*FT/SEC.) = 1.23  
STREET FLOW TRAVEL TIME(MIN.) = 1.24 Tc(MIN.) = 13.58  
\* 100 YEAR RAINFALL INTENSITY(INCH/HR) = 3.490

SUBAREA LOSS RATE DATA(AMC III):

DEVELOPMENT TYPE/ LAND USE	SCS SOIL GROUP	AREA (ACRES)	Fp (INCH/HR)	Ap (DECIMAL)	SCS CN
CONDOMINIUMS	A	0.80	0.40	0.350	52

SUBAREA AVERAGE PERVIOUS LOSS RATE, Fp(INCH/HR) = 0.40  
SUBAREA AVERAGE PERVIOUS AREA FRACTION, Ap = 0.350  
SUBAREA AREA(ACRES) = 0.80 SUBAREA RUNOFF(CFS) = 2.41  
EFFECTIVE AREA(ACRES) = 2.60 AREA-AVERAGED Fm(INCH/HR) = 0.18  
AREA-AVERAGED Fp(INCH/HR) = 0.40 AREA-AVERAGED Ap = 0.45  
TOTAL AREA(ACRES) = 2.6 PEAK FLOW RATE(CFS) = 7.74

END OF SUBAREA STREET FLOW HYDRAULICS:  
DEPTH(FEET) = 0.44 HALFSTREET FLOOD WIDTH(FEET) = 15.75  
FLOW VELOCITY(FEET/SEC.) = 2.98 DEPTH\*VELOCITY(FT\*FT/SEC.) = 1.31  
LONGEST FLOWPATH FROM NODE 100.00 TO NODE 103.00 = 667.00 FEET.

\*\*\*\*\*

FLOW PROCESS FROM NODE 103.00 TO NODE 104.00 IS CODE = 61

-----  
>>>>>COMPUTE STREET FLOW TRAVEL TIME THRU SUBAREA<<<<<  
>>>>>(STANDARD CURB SECTION USED)<<<<<  
=====

UPSTREAM ELEVATION(FEET) = 70.00 DOWNSTREAM ELEVATION(FEET) = 69.00  
STREET LENGTH(FEET) = 214.00 CURB HEIGHT(INCHES) = 6.0  
STREET HALFWIDTH(FEET) = 20.00

DISTANCE FROM CROWN TO CROSSFALL GRADEBREAK(FEET) = 15.00  
INSIDE STREET CROSSFALL(DECIMAL) = 0.020  
OUTSIDE STREET CROSSFALL(DECIMAL) = 0.020

SPECIFIED NUMBER OF HALFSTREETS CARRYING RUNOFF = 1  
STREET PARKWAY CROSSFALL(DECIMAL) = 0.020  
Manning's FRICTION FACTOR for Streetflow Section(curbs-to-curbs) = 0.0100

Manning's FRICTION FACTOR for Back-of-Walk Flow Section = 0.0200

\*\*TRAVEL TIME COMPUTED USING ESTIMATED FLOW(CFS) = 8.90  
STREETFLOW MODEL RESULTS USING ESTIMATED FLOW:  
STREET FLOW DEPTH(FEET) = 0.46  
HALFSTREET FLOOD WIDTH(FEET) = 16.63  
AVERAGE FLOW VELOCITY(FEET/SEC.) = 3.09  
PRODUCT OF DEPTH&VELOCITY(FT\*FT/SEC.) = 1.42  
STREET FLOW TRAVEL TIME(MIN.) = 1.16 Tc(MIN.) = 14.74  
\* 100 YEAR RAINFALL INTENSITY(INCH/HR) = 3.330  
SUBAREA LOSS RATE DATA(AMC III):  
DEVELOPMENT TYPE/ SCS SOIL AREA Fp Ap SCS  
LAND USE GROUP (ACRES) (INCH/HR) (DECIMAL) CN  
CONDOMINIUMS A 0.30 0.40 0.350 52  
CONDOMINIUMS B 0.50 0.30 0.350 76  
SUBAREA AVERAGE PERVIOUS LOSS RATE, Fp(INCH/HR) = 0.34  
SUBAREA AVERAGE PERVIOUS AREA FRACTION, Ap = 0.350  
SUBAREA AREA(ACRES) = 0.80 SUBAREA RUNOFF(CFS) = 2.31  
EFFECTIVE AREA(ACRES) = 3.40 AREA-AVERAGED Fm(INCH/HR) = 0.17  
AREA-AVERAGED Fp(INCH/HR) = 0.39 AREA-AVERAGED Ap = 0.43  
TOTAL AREA(ACRES) = 3.4 PEAK FLOW RATE(CFS) = 9.68

END OF SUBAREA STREET FLOW HYDRAULICS:  
DEPTH(FEET) = 0.47 HALFSTREET FLOOD WIDTH(FEET) = 17.16  
FLOW VELOCITY(FEET/SEC.) = 3.16 DEPTH\*VELOCITY(FT\*FT/SEC.) = 1.48  
LONGEST FLOWPATH FROM NODE 100.00 TO NODE 104.00 = 881.00 FEET.

\*\*\*\*\*

FLOW PROCESS FROM NODE 104.00 TO NODE 105.00 IS CODE = 61

>>>>COMPUTE STREET FLOW TRAVEL TIME THRU SUBAREA<<<<<

>>>>(STANDARD CURB SECTION USED)<<<<<

UPSTREAM ELEVATION(FEET) = 69.00 DOWNSTREAM ELEVATION(FEET) = 68.00  
STREET LENGTH(FEET) = 300.00 CURB HEIGHT(INCHES) = 6.0  
STREET HALFWIDTH(FEET) = 20.00

DISTANCE FROM CROWN TO CROSSFALL GRADEBREAK(FEET) = 15.00  
INSIDE STREET CROSSFALL(DECIMAL) = 0.020  
OUTSIDE STREET CROSSFALL(DECIMAL) = 0.020

SPECIFIED NUMBER OF HALFSTREETS CARRYING RUNOFF = 1  
STREET PARKWAY CROSSFALL(DECIMAL) = 0.020  
Manning's FRICTION FACTOR for Streetflow Section(curb-to-curb) = 0.0100  
Manning's FRICTION FACTOR for Back-of-Walk Flow Section = 0.0200

\*\*TRAVEL TIME COMPUTED USING ESTIMATED FLOW(CFS) = 11.15  
STREETFLOW MODEL RESULTS USING ESTIMATED FLOW:  
STREET FLOW DEPTH(FEET) = 0.51  
HALFSTREET FLOOD WIDTH(FEET) = 20.08  
AVERAGE FLOW VELOCITY(FEET/SEC.) = 2.87  
PRODUCT OF DEPTH&VELOCITY(FT\*FT/SEC.) = 1.48  
STREET FLOW TRAVEL TIME(MIN.) = 1.74 Tc(MIN.) = 16.48  
\* 100 YEAR RAINFALL INTENSITY(INCH/HR) = 3.124  
SUBAREA LOSS RATE DATA(AMC III):  
DEVELOPMENT TYPE/ SCS SOIL AREA Fp Ap SCS  
LAND USE GROUP (ACRES) (INCH/HR) (DECIMAL) CN  
RESIDENTIAL

"5-7 DWELLINGS/ACRE"            B            1.10            0.30            0.500            76  
 SUBAREA AVERAGE PERVIOUS LOSS RATE,  $F_p$  (INCH/HR) = 0.30  
 SUBAREA AVERAGE PERVIOUS AREA FRACTION,  $A_p$  = 0.500  
 SUBAREA AREA (ACRES) = 1.10            SUBAREA RUNOFF (CFS) = 2.94  
 EFFECTIVE AREA (ACRES) = 4.50            AREA-AVERAGED  $F_m$  (INCH/HR) = 0.16  
 AREA-AVERAGED  $F_p$  (INCH/HR) = 0.36    AREA-AVERAGED  $A_p$  = 0.45  
 TOTAL AREA (ACRES) = 4.5            PEAK FLOW RATE (CFS) = 11.99

END OF SUBAREA STREET FLOW HYDRAULICS:  
 DEPTH (FEET) = 0.52    HALFSTREET FLOOD WIDTH (FEET) = 21.14  
 FLOW VELOCITY (FEET/SEC.) = 2.93    DEPTH\*VELOCITY (FT\*FT/SEC.) = 1.54  
 LONGEST FLOWPATH FROM NODE 100.00 TO NODE 105.00 = 1181.00 FEET.

\*\*\*\*\*  
 FLOW PROCESS FROM NODE 105.00 TO NODE 105.00 IS CODE = 10  
 -----

>>>>>MAIN-STREAM MEMORY COPIED ONTO MEMORY BANK # 1 <<<<<  
 =====

\*\*\*\*\*  
 FLOW PROCESS FROM NODE 105.10 TO NODE 105.20 IS CODE = 21  
 -----

>>>>>RATIONAL METHOD INITIAL SUBAREA ANALYSIS<<<<<  
 >>USE TIME-OF-CONCENTRATION NOMOGRAPH FOR INITIAL SUBAREA<<  
 =====

INITIAL SUBAREA FLOW-LENGTH (FEET) = 362.00  
 ELEVATION DATA: UPSTREAM (FEET) = 74.00    DOWNSTREAM (FEET) = 72.00

$T_c = K * [(LENGTH ** 3.00) / (ELEVATION CHANGE)] ** 0.20$   
 SUBAREA ANALYSIS USED MINIMUM  $T_c$  (MIN.) = 10.748  
 \* 100 YEAR RAINFALL INTENSITY (INCH/HR) = 3.991  
 SUBAREA  $T_c$  AND LOSS RATE DATA (AMC III):  

DEVELOPMENT TYPE/ LAND USE	SCS SOIL GROUP	AREA (ACRES)	$F_p$ (INCH/HR)	$A_p$ (DECIMAL)	SCS CN	$T_c$ (MIN.)
CONDOMINIUMS	A	1.00	0.40	0.350	52	10.75

 SUBAREA AVERAGE PERVIOUS LOSS RATE,  $F_p$  (INCH/HR) = 0.40  
 SUBAREA AVERAGE PERVIOUS AREA FRACTION,  $A_p$  = 0.350  
 SUBAREA RUNOFF (CFS) = 3.47  
 TOTAL AREA (ACRES) = 1.00    PEAK FLOW RATE (CFS) = 3.47

\*\*\*\*\*  
 FLOW PROCESS FROM NODE 105.20 TO NODE 105.30 IS CODE = 61  
 -----

>>>>>COMPUTE STREET FLOW TRAVEL TIME THRU SUBAREA<<<<<  
 >>>>>(STANDARD CURB SECTION USED)<<<<<  
 =====

UPSTREAM ELEVATION (FEET) = 72.00    DOWNSTREAM ELEVATION (FEET) = 69.00  
 STREET LENGTH (FEET) = 483.00    CURB HEIGHT (INCHES) = 6.0  
 STREET HALFWIDTH (FEET) = 20.00

DISTANCE FROM CROWN TO CROSSFALL GRADEBREAK (FEET) = 15.00  
 INSIDE STREET CROSSFALL (DECIMAL) = 0.020  
 OUTSIDE STREET CROSSFALL (DECIMAL) = 0.020

SPECIFIED NUMBER OF HALFSTREETS CARRYING RUNOFF = 1  
 STREET PARKWAY CROSSFALL (DECIMAL) = 0.020  
 Manning's FRICTION FACTOR for Streetflow Section (curb-to-curb) = 0.0100  
 Manning's FRICTION FACTOR for Back-of-Walk Flow Section = 0.0200

```

**TRAVEL TIME COMPUTED USING ESTIMATED FLOW(CFS) =      10.91
STREETFLOW MODEL RESULTS USING ESTIMATED FLOW:
STREET FLOW DEPTH(FEET) = 0.47
HALFSTREET FLOOD WIDTH(FEET) = 16.98
AVERAGE FLOW VELOCITY(FEET/SEC.) = 3.63
PRODUCT OF DEPTH&VELOCITY(FT*FT/SEC.) = 1.69
STREET FLOW TRAVEL TIME(MIN.) = 2.22    Tc(MIN.) = 12.96
* 100 YEAR RAINFALL INTENSITY(INCH/HR) = 3.584
SUBAREA LOSS RATE DATA(AMC III):
  DEVELOPMENT TYPE/      SCS SOIL      AREA      Fp      Ap      SCS
      LAND USE          GROUP    (ACRES)    (INCH/HR)    (DECIMAL)    CN
CONDOMINIUMS            A         2.30      0.40      0.350      52
CONDOMINIUMS            B         1.90      0.30      0.350      76
URBAN GOOD COVER
"TURF"                  B         0.60      0.30      1.000      77
SUBAREA AVERAGE PERVIOUS LOSS RATE, Fp(INCH/HR) = 0.34
SUBAREA AVERAGE PERVIOUS AREA FRACTION, Ap = 0.431
SUBAREA AREA(ACRES) = 4.80      SUBAREA RUNOFF(CFS) = 14.85
EFFECTIVE AREA(ACRES) = 5.80      AREA-AVERAGED Fm(INCH/HR) = 0.15
AREA-AVERAGED Fp(INCH/HR) = 0.35  AREA-AVERAGED Ap = 0.42
TOTAL AREA(ACRES) = 5.8      PEAK FLOW RATE(CFS) = 17.95

END OF SUBAREA STREET FLOW HYDRAULICS:
DEPTH(FEET) = 0.53    HALFSTREET FLOOD WIDTH(FEET) = 21.31
FLOW VELOCITY(FEET/SEC.) = 4.00    DEPTH*VELOCITY(FT*FT/SEC.) = 2.10
*NOTE: INITIAL SUBAREA NOMOGRAPH WITH SUBAREA PARAMETERS,
      AND L = 483.0 FT WITH ELEVATION-DROP = 3.0 FT, IS 15.7 CFS,
      WHICH EXCEEDS THE TOP-OF-CURB STREET CAPACITY AT NODE 105.30
LONGEST FLOWPATH FROM NODE 105.10 TO NODE 105.30 = 845.00 FEET.

*****
FLOW PROCESS FROM NODE 105.30 TO NODE 105.40 IS CODE = 61
-----
>>>>>COMPUTE STREET FLOW TRAVEL TIME THRU SUBAREA<<<<<
>>>>>(STANDARD CURB SECTION USED)<<<<<
=====
UPSTREAM ELEVATION(FEET) = 69.00    DOWNSTREAM ELEVATION(FEET) = 67.60
STREET LENGTH(FEET) = 585.00    CURB HEIGHT(INCHES) = 8.0
STREET HALFWIDTH(FEET) = 20.00

DISTANCE FROM CROWN TO CROSSFALL GRADEBREAK(FEET) = 15.00
INSIDE STREET CROSSFALL(DECIMAL) = 0.020
OUTSIDE STREET CROSSFALL(DECIMAL) = 0.020

SPECIFIED NUMBER OF HALFSTREETS CARRYING RUNOFF = 1
STREET PARKWAY CROSSFALL(DECIMAL) = 0.020
Manning's FRICTION FACTOR for Streetflow Section(curbs-to-curbs) = 0.0100
Manning's FRICTION FACTOR for Back-of-Walk Flow Section = 0.0200

**TRAVEL TIME COMPUTED USING ESTIMATED FLOW(CFS) =      26.62
***STREET FLOWING FULL***
STREETFLOW MODEL RESULTS USING ESTIMATED FLOW:
STREET FLOW DEPTH(FEET) = 0.59
HALFSTREET FLOOD WIDTH(FEET) = 20.00
AVERAGE FLOW VELOCITY(FEET/SEC.) = 2.77
PRODUCT OF DEPTH&VELOCITY(FT*FT/SEC.) = 1.63
STREET FLOW TRAVEL TIME(MIN.) = 3.53    Tc(MIN.) = 16.49

```

\* 100 YEAR RAINFALL INTENSITY(INCH/HR) = 3.123

SUBAREA LOSS RATE DATA(AMC III):

DEVELOPMENT TYPE/ LAND USE	SCS SOIL GROUP	AREA (ACRES)	Fp (INCH/HR)	Ap (DECIMAL)	SCS CN
CONDOMINIUMS	B	5.90	0.30	0.350	76
URBAN GOOD COVER "TURF"	B	0.50	0.30	1.000	77

SUBAREA AVERAGE PERVIOUS LOSS RATE, Fp(INCH/HR) = 0.30  
SUBAREA AVERAGE PERVIOUS AREA FRACTION, Ap = 0.401  
SUBAREA AREA(ACRES) = 6.40 SUBAREA RUNOFF(CFS) = 17.30  
EFFECTIVE AREA(ACRES) = 12.20 AREA-AVERAGED Fm(INCH/HR) = 0.13  
AREA-AVERAGED Fp(INCH/HR) = 0.32 AREA-AVERAGED Ap = 0.41  
TOTAL AREA(ACRES) = 12.2 PEAK FLOW RATE(CFS) = 32.84

END OF SUBAREA STREET FLOW HYDRAULICS:

DEPTH(FEET) = 0.62 HALFSTREET FLOOD WIDTH(FEET) = 20.00  
FLOW VELOCITY(FEET/SEC.) = 3.00 DEPTH\*VELOCITY(FT\*FT/SEC.) = 1.87  
LONGEST FLOWPATH FROM NODE 105.10 TO NODE 105.40 = 1430.00 FEET.

\*\*\*\*\*

FLOW PROCESS FROM NODE 105.40 TO NODE 105.00 IS CODE = 31

-----  
>>>>>COMPUTE PIPE-FLOW TRAVEL TIME THRU SUBAREA<<<<<

>>>>>USING COMPUTER-ESTIMATED PIPESIZE (NON-PRESSURE FLOW)<<<<<

=====

ELEVATION DATA: UPSTREAM(FEET)	=	64.00	DOWNSTREAM(FEET)	=	63.90
FLOW LENGTH(FEET)	=	55.00	MANNING'S N	=	0.013
DEPTH OF FLOW IN	39.0 INCH PIPE IS	31.4 INCHES			
PIPE-FLOW VELOCITY(FEET/SEC.)	=	4.59			
ESTIMATED PIPE DIAMETER(INCH)	=	39.00	NUMBER OF PIPES	=	1
PIPE-FLOW(CFS)	=	32.84			
PIPE TRAVEL TIME(MIN.)	=	0.20	Tc(MIN.)	=	16.69
LONGEST FLOWPATH FROM NODE	105.10 TO NODE	105.00	=	1485.00 FEET.	

\*\*\*\*\*

FLOW PROCESS FROM NODE 105.00 TO NODE 105.00 IS CODE = 11

-----  
>>>>>CONFLUENCE MEMORY BANK # 1 WITH THE MAIN-STREAM MEMORY<<<<<

=====

\*\* MAIN STREAM CONFLUENCE DATA \*\*

STREAM NUMBER	Q (CFS)	Tc (MIN.)	Intensity (INCH/HR)	Fp(Fm) (INCH/HR)	Ap	Ae (ACRES)	HEADWATER NODE
1	32.84	16.69	3.101	0.32( 0.13)	0.41	12.2	105.10

LONGEST FLOWPATH FROM NODE 105.10 TO NODE 105.00 = 1485.00 FEET.

\*\* MEMORY BANK # 1 CONFLUENCE DATA \*\*

STREAM NUMBER	Q (CFS)	Tc (MIN.)	Intensity (INCH/HR)	Fp(Fm) (INCH/HR)	Ap	Ae (ACRES)	HEADWATER NODE
1	11.99	16.48	3.124	0.36( 0.16)	0.45	4.5	100.00

LONGEST FLOWPATH FROM NODE 100.00 TO NODE 105.00 = 1181.00 FEET.

\*\* PEAK FLOW RATE TABLE \*\*

STREAM NUMBER	Q (CFS)	Tc (MIN.)	Intensity (INCH/HR)	Fp(Fm) (INCH/HR)	Ap	Ae (ACRES)	HEADWATER NODE	SOURCE FLOW
1	44.67	16.48	3.124	0.33( 0.14)	0.42	16.5	100.00	0.0
2	44.74	16.69	3.101	0.33( 0.14)	0.42	16.7	105.10	62.1
TOTAL AREA(ACRES) =			16.7					

COMPUTED CONFLUENCE ESTIMATES ARE AS FOLLOWS:

PEAK FLOW RATE (CFS) = 44.74 Tc (MIN.) = 16.689  
EFFECTIVE AREA (ACRES) = 16.70 AREA-AVERAGED Fm (INCH/HR) = 0.14  
AREA-AVERAGED Fp (INCH/HR) = 0.33 AREA-AVERAGED Ap = 0.42  
TOTAL AREA (ACRES) = 16.7  
LONGEST FLOWPATH FROM NODE 105.10 TO NODE 105.00 = 1485.00 FEET.

\*\*\*\*\*

FLOW PROCESS FROM NODE 105.00 TO NODE 105.00 IS CODE = 12

>>>>CLEAR MEMORY BANK # 1 <<<<

=====

\*\*\*\*\*

FLOW PROCESS FROM NODE 105.00 TO NODE 106.00 IS CODE = 31

>>>>COMPUTE PIPE-FLOW TRAVEL TIME THRU SUBAREA<<<<

>>>>USING COMPUTER-ESTIMATED PIPESIZE (NON-PRESSURE FLOW)<<<<

=====

ELEVATION DATA: UPSTREAM (FEET) = 63.90 DOWNSTREAM (FEET) = 63.60  
FLOW LENGTH (FEET) = 240.00 MANNING'S N = 0.013  
DEPTH OF FLOW IN 48.0 INCH PIPE IS 36.6 INCHES  
PIPE-FLOW VELOCITY (FEET/SEC.) = 4.35  
ESTIMATED PIPE DIAMETER (INCH) = 48.00 NUMBER OF PIPES = 1  
PIPE-FLOW (CFS) = 44.74  
PIPE TRAVEL TIME (MIN.) = 0.92 Tc (MIN.) = 17.61  
LONGEST FLOWPATH FROM NODE 105.10 TO NODE 106.00 = 1725.00 FEET.

\*\*\*\*\*

FLOW PROCESS FROM NODE 106.00 TO NODE 106.00 IS CODE = 81

>>>>ADDITION OF SUBAREA TO MAINLINE PEAK FLOW<<<<

=====

MAINLINE Tc (MIN.) = 17.61  
\* 100 YEAR RAINFALL INTENSITY (INCH/HR) = 3.008  
SUBAREA LOSS RATE DATA (AMC III):  
DEVELOPMENT TYPE/ SCS SOIL AREA Fp Ap SCS  
LAND USE GROUP (ACRES) (INCH/HR) (DECIMAL) CN  
CONDOMINIUMS A 0.70 0.40 0.350 52  
RESIDENTIAL  
"5-7 DWELLINGS/ACRE" A 0.20 0.40 0.500 52  
RESIDENTIAL  
"5-7 DWELLINGS/ACRE" B 1.00 0.30 0.500 76  
SUBAREA AVERAGE PERVIOUS LOSS RATE, Fp (INCH/HR) = 0.34  
SUBAREA AVERAGE PERVIOUS AREA FRACTION, Ap = 0.445  
SUBAREA AREA (ACRES) = 1.90 SUBAREA RUNOFF (CFS) = 4.88  
EFFECTIVE AREA (ACRES) = 18.60 AREA-AVERAGED Fm (INCH/HR) = 0.14  
AREA-AVERAGED Fp (INCH/HR) = 0.34 AREA-AVERAGED Ap = 0.42  
TOTAL AREA (ACRES) = 18.6 PEAK FLOW RATE (CFS) = 47.98

\*\*\*\*\*

FLOW PROCESS FROM NODE 106.00 TO NODE 107.00 IS CODE = 31

>>>>COMPUTE PIPE-FLOW TRAVEL TIME THRU SUBAREA<<<<

>>>>USING COMPUTER-ESTIMATED PIPESIZE (NON-PRESSURE FLOW)<<<<

=====

ELEVATION DATA: UPSTREAM (FEET) = 63.60 DOWNSTREAM (FEET) = 63.20



FLOW LENGTH (FEET) = 334.00 MANNING'S N = 0.013  
 DEPTH OF FLOW IN 51.0 INCH PIPE IS 36.6 INCHES  
 PIPE-FLOW VELOCITY (FEET/SEC.) = 4.40  
 ESTIMATED PIPE DIAMETER (INCH) = 51.00 NUMBER OF PIPES = 1  
 PIPE-FLOW (CFS) = 47.98  
 PIPE TRAVEL TIME (MIN.) = 1.27 Tc (MIN.) = 18.87  
 LONGEST FLOWPATH FROM NODE 105.10 TO NODE 107.00 = 2059.00 FEET.

\*\*\*\*\*  
 FLOW PROCESS FROM NODE 106.00 TO NODE 107.00 IS CODE = 41

>>>>COMPUTE PIPE-FLOW TRAVEL TIME THRU SUBAREA<<<<<  
 >>>>USING USER-SPECIFIED PIPESIZE (EXISTING ELEMENT)<<<<<

=====  
 ELEVATION DATA: UPSTREAM (FEET) = 63.60 DOWNSTREAM (FEET) = 63.20  
 FLOW LENGTH (FEET) = 334.00 MANNING'S N = 0.013  
 ASSUME FULL-FLOWING PIPELINE  
 PIPE-FLOW VELOCITY (FEET/SEC.) = 6.79  
 PIPE FLOW VELOCITY = (TOTAL FLOW) / (PIPE CROSS SECTION AREA)  
 GIVEN PIPE DIAMETER (INCH) = 36.00 NUMBER OF PIPES = 1  
 PIPE-FLOW (CFS) = 47.98  
 PIPE TRAVEL TIME (MIN.) = 0.82 Tc (MIN.) = 19.69  
 LONGEST FLOWPATH FROM NODE 105.10 TO NODE 107.00 = 2393.00 FEET.

\*\*\*\*\*  
 FLOW PROCESS FROM NODE 107.00 TO NODE 107.00 IS CODE = 81

>>>>ADDITION OF SUBAREA TO MAINLINE PEAK FLOW<<<<<

=====  
 MAINLINE Tc (MIN.) = 19.69  
 \* 100 YEAR RAINFALL INTENSITY (INCH/HR) = 2.821  
 SUBAREA LOSS RATE DATA (AMC III):  

DEVELOPMENT TYPE/ LAND USE	SCS SOIL GROUP	AREA (ACRES)	Fp (INCH/HR)	Ap (DECIMAL)	SCS CN
CONDOMINIUMS	A	1.10	0.40	0.350	52
RESIDENTIAL					
"5-7 DWELLINGS/ACRE"	A	1.70	0.40	0.500	52
RESIDENTIAL					
"5-7 DWELLINGS/ACRE"	B	0.20	0.30	0.500	76
COMMERCIAL	A	0.80	0.40	0.100	52

 SUBAREA AVERAGE PERVIOUS LOSS RATE, Fp (INCH/HR) = 0.39  
 SUBAREA AVERAGE PERVIOUS AREA FRACTION, Ap = 0.372  
 SUBAREA AREA (ACRES) = 3.80 SUBAREA RUNOFF (CFS) = 9.15  
 EFFECTIVE AREA (ACRES) = 22.40 AREA-AVERAGED Fm (INCH/HR) = 0.14  
 AREA-AVERAGED Fp (INCH/HR) = 0.34 AREA-AVERAGED Ap = 0.41  
 TOTAL AREA (ACRES) = 22.4 PEAK FLOW RATE (CFS) = 54.00

\*\*\*\*\*  
 FLOW PROCESS FROM NODE 107.00 TO NODE 108.00 IS CODE = 31

>>>>COMPUTE PIPE-FLOW TRAVEL TIME THRU SUBAREA<<<<<  
 >>>>USING COMPUTER-ESTIMATED PIPESIZE (NON-PRESSURE FLOW)<<<<<

=====  
 ELEVATION DATA: UPSTREAM (FEET) = 63.20 DOWNSTREAM (FEET) = 62.50  
 FLOW LENGTH (FEET) = 467.00 MANNING'S N = 0.013  
 DEPTH OF FLOW IN 51.0 INCH PIPE IS 36.8 INCHES  
 PIPE-FLOW VELOCITY (FEET/SEC.) = 4.92  
 ESTIMATED PIPE DIAMETER (INCH) = 51.00 NUMBER OF PIPES = 1

PIPE-FLOW(CFS) = 54.00  
 PIPE TRAVEL TIME(MIN.) = 1.58 Tc(MIN.) = 21.27  
 LONGEST FLOWPATH FROM NODE 105.10 TO NODE 108.00 = 2860.00 FEET.

\*\*\*\*\*

FLOW PROCESS FROM NODE 108.00 TO NODE 108.00 IS CODE = 81

>>>>>ADDITION OF SUBAREA TO MAINLINE PEAK FLOW<<<<<

=====

MAINLINE Tc(MIN.) = 21.27  
 \* 100 YEAR RAINFALL INTENSITY(INCH/HR) = 2.699  
 SUBAREA LOSS RATE DATA(AMC III):

DEVELOPMENT TYPE/ LAND USE	SCS SOIL GROUP	AREA (ACRES)	Fp (INCH/HR)	Ap (DECIMAL)	SCS CN
CONDOMINIUMS	A	5.00	0.40	0.350	52

SUBAREA AVERAGE PERVIOUS LOSS RATE, Fp(INCH/HR) = 0.40  
 SUBAREA AVERAGE PERVIOUS AREA FRACTION, Ap = 0.350  
 SUBAREA AREA(ACRES) = 5.00 SUBAREA RUNOFF(CFS) = 11.51  
 EFFECTIVE AREA(ACRES) = 27.40 AREA-AVERAGED Fm(INCH/HR) = 0.14  
 AREA-AVERAGED Fp(INCH/HR) = 0.35 AREA-AVERAGED Ap = 0.40  
 TOTAL AREA(ACRES) = 27.4 PEAK FLOW RATE(CFS) = 63.05

\*\* PEAK FLOW RATE TABLE \*\*

STREAM NUMBER	Q (CFS)	Tc (MIN.)	Intensity (INCH/HR)	Fp(Fm) (INCH/HR)	Ap	Ae (ACRES)	HEADWATER NODE	SOURCE FLOW
1	63.07	21.06	2.714	0.35( 0.14)	0.40	27.2	100.00	0.0
2	63.05	21.27	2.699	0.35( 0.14)	0.40	27.4	105.10	62.1

NEW PEAK FLOW DATA ARE:

PEAK FLOW RATE(CFS) = 63.07 Tc(MIN.) = 21.06  
 AREA-AVERAGED Fm(INCH/HR) = 0.14 AREA-AVERAGED Fp(INCH/HR) = 0.35  
 AREA-AVERAGED Ap = 0.40 EFFECTIVE AREA(ACRES) = 27.25

\*\*\*\*\*

FLOW PROCESS FROM NODE 108.00 TO NODE 108.00 IS CODE = 81

>>>>>ADDITION OF SUBAREA TO MAINLINE PEAK FLOW<<<<<

=====

MAINLINE Tc(MIN.) = 21.06  
 \* 100 YEAR RAINFALL INTENSITY(INCH/HR) = 2.714  
 SUBAREA LOSS RATE DATA(AMC III):

DEVELOPMENT TYPE/ LAND USE	SCS SOIL GROUP	AREA (ACRES)	Fp (INCH/HR)	Ap (DECIMAL)	SCS CN
CONDOMINIUMS	A	0.80	0.40	0.350	52
CONDOMINIUMS	B	1.20	0.30	0.350	76

SUBAREA AVERAGE PERVIOUS LOSS RATE, Fp(INCH/HR) = 0.34  
 SUBAREA AVERAGE PERVIOUS AREA FRACTION, Ap = 0.350  
 SUBAREA AREA(ACRES) = 2.00 SUBAREA RUNOFF(CFS) = 4.67  
 EFFECTIVE AREA(ACRES) = 29.25 AREA-AVERAGED Fm(INCH/HR) = 0.14  
 AREA-AVERAGED Fp(INCH/HR) = 0.35 AREA-AVERAGED Ap = 0.40  
 TOTAL AREA(ACRES) = 29.4 PEAK FLOW RATE(CFS) = 67.74

\*\*\*\*\*

FLOW PROCESS FROM NODE 108.00 TO NODE 109.00 IS CODE = 31

>>>>>COMPUTE PIPE-FLOW TRAVEL TIME THRU SUBAREA<<<<<

>>>>>USING COMPUTER-ESTIMATED PIPESIZE (NON-PRESSURE FLOW)<<<<<

=====

ELEVATION DATA: UPSTREAM(FEET) = 62.50 DOWNSTREAM(FEET) = 62.20

FLOW LENGTH (FEET) = 213.00 MANNING'S N = 0.013  
 DEPTH OF FLOW IN 54.0 INCH PIPE IS 42.8 INCHES  
 PIPE-FLOW VELOCITY (FEET/SEC.) = 5.02  
 ESTIMATED PIPE DIAMETER (INCH) = 54.00 NUMBER OF PIPES = 1  
 PIPE-FLOW (CFS) = 67.74  
 PIPE TRAVEL TIME (MIN.) = 0.71 Tc (MIN.) = 21.77  
 LONGEST FLOWPATH FROM NODE 105.10 TO NODE 109.00 = 3073.00 FEET.

\*\*\*\*\*  
 FLOW PROCESS FROM NODE 109.00 TO NODE 109.00 IS CODE = 81  
 -----

>>>>ADDITION OF SUBAREA TO MAINLINE PEAK FLOW<<<<

=====

MAINLINE Tc (MIN.) = 21.77  
 \* 100 YEAR RAINFALL INTENSITY (INCH/HR) = 2.663  
 SUBAREA LOSS RATE DATA (AMC III):  
 DEVELOPMENT TYPE/ SCS SOIL AREA Fp Ap SCS  
 LAND USE GROUP (ACRES) (INCH/HR) (DECIMAL) CN  
 CONDOMINIUMS A 3.20 0.40 0.350 52  
 URBAN GOOD COVER  
 "TURF" A 1.20 0.40 1.000 53  
 SUBAREA AVERAGE PERVIOUS LOSS RATE, Fp (INCH/HR) = 0.40  
 SUBAREA AVERAGE PERVIOUS AREA FRACTION, Ap = 0.527  
 SUBAREA AREA (ACRES) = 4.40 SUBAREA RUNOFF (CFS) = 9.71  
 EFFECTIVE AREA (ACRES) = 33.65 AREA-AVERAGED Fm (INCH/HR) = 0.15  
 AREA-AVERAGED Fp (INCH/HR) = 0.36 AREA-AVERAGED Ap = 0.41  
 TOTAL AREA (ACRES) = 33.8 PEAK FLOW RATE (CFS) = 76.11

\*\*\*\*\*  
 FLOW PROCESS FROM NODE 109.00 TO NODE 110.00 IS CODE = 41  
 -----

>>>>COMPUTE PIPE-FLOW TRAVEL TIME THRU SUBAREA<<<<  
 >>>>USING USER-SPECIFIED PIPESIZE (EXISTING ELEMENT)<<<<

=====

ELEVATION DATA: UPSTREAM (FEET) = 62.20 DOWNSTREAM (FEET) = 62.00  
 FLOW LENGTH (FEET) = 207.00 MANNING'S N = 0.013  
 ASSUME FULL-FLOWING PIPELINE  
 PIPE-FLOW VELOCITY (FEET/SEC.) = 6.06  
 PIPE FLOW VELOCITY = (TOTAL FLOW) / (PIPE CROSS SECTION AREA)  
 GIVEN PIPE DIAMETER (INCH) = 48.00 NUMBER OF PIPES = 1  
 PIPE-FLOW (CFS) = 76.11  
 PIPE TRAVEL TIME (MIN.) = 0.57 Tc (MIN.) = 22.34  
 LONGEST FLOWPATH FROM NODE 105.10 TO NODE 110.00 = 3280.00 FEET.

\*\*\*\*\*  
 FLOW PROCESS FROM NODE 110.00 TO NODE 110.00 IS CODE = 16  
 -----

>>>>USER SPECIFIED CONSTANT SOURCE FLOW AT NODE<<<<

=====

USER-SPECIFIED CONSTANT SOURCE FLOW = 38.41 (CFS)  
 USER-SPECIFIED AREA ASSOCIATED TO SOURCE FLOW = 17.60 (ACRES)  
 \* CUMULATIVE SOURCE FLOW DATA: FLOW (CFS) = 38.41 AREA (AC.) = 17.60  
 \* SUMMED DATA: FLOW (CFS) = 114.52 TOTAL AREA (ACRES) = 51.40

\*\*\*\*\*  
 FLOW PROCESS FROM NODE 110.00 TO NODE 111.00 IS CODE = 51  
 -----

>>>>COMPUTE TRAPEZOIDAL CHANNEL FLOW<<<<

>>>>>TRAVELTIME THRU SUBAREA (EXISTING ELEMENT)<<<<<

ELEVATION DATA: UPSTREAM(FEET) = 62.00 DOWNSTREAM(FEET) = 60.20  
CHANNEL LENGTH THRU SUBAREA(FEET) = 647.00 CHANNEL SLOPE = 0.0028  
CHANNEL BASE(FEET) = 4.00 "Z" FACTOR = 1.000  
MANNING'S FACTOR = 0.015 MAXIMUM DEPTH(FEET) = 6.00  
\* 100 YEAR RAINFALL INTENSITY(INCH/HR) = 2.528

SUBAREA LOSS RATE DATA(AMC III):

DEVELOPMENT TYPE/ LAND USE	SCS SOIL GROUP	AREA (ACRES)	Fp (INCH/HR)	Ap (DECIMAL)	SCS CN
COMMERCIAL	A	13.90	0.40	0.100	52
RESIDENTIAL					
"5-7 DWELLINGS/ACRE"	A	4.50	0.40	0.500	52
NATURAL POOR COVER					
"BARREN"	A	1.30	0.40	1.000	93
RESIDENTIAL					
"8-10 DWELLINGS/ACRE"	A	0.70	0.40	0.400	52

SUBAREA AVERAGE PERVIOUS LOSS RATE, Fp(INCH/HR) = 0.40  
SUBAREA AVERAGE PERVIOUS AREA FRACTION, Ap = 0.256  
TRAVEL TIME COMPUTED USING ESTIMATED FLOW(CFS) = 136.79  
TRAVEL TIME THRU SUBAREA BASED ON VELOCITY(FEET/SEC.) = 7.15  
AVERAGE FLOW DEPTH(FEET) = 2.81 TRAVEL TIME(MIN.) = 1.51  
Tc(MIN.) = 23.85  
SUBAREA AREA(ACRES) = 20.40 SUBAREA RUNOFF(CFS) = 44.53  
EFFECTIVE AREA(ACRES) = 54.05 AREA-AVERAGED Fm(INCH/HR) = 0.13  
AREA-AVERAGED Fp(INCH/HR) = 0.37 AREA-AVERAGED Ap = 0.35  
TOTAL AREA(ACRES) = 54.2 PEAK FLOW RATE(CFS) = 116.54

END OF SUBAREA CHANNEL FLOW HYDRAULICS:

DEPTH(FEET) = 3.00 FLOW VELOCITY(FEET/SEC.) = 7.39  
\* TOTAL SOURCE FLOW(CFS) = 38.41  
LONGEST FLOWPATH FROM NODE 105.10 TO NODE 111.00 = 3927.00 FEET.

END OF STUDY SUMMARY:

TOTAL AREA(ACRES) = 54.2 TC(MIN.) = 23.85  
EFFECTIVE AREA(ACRES) = 54.05 AREA-AVERAGED Fm(INCH/HR) = 0.13  
AREA-AVERAGED Fp(INCH/HR) = 0.37 AREA-AVERAGED Ap = 0.355  
PEAK FLOW RATE(CFS) = 116.54  
\* CUMULATIVE SOURCE FLOW DATA: FLOW(CFS) = 38.41 AREA(AC.) = 17.6  
\* SUMMED DATA: FLOW(CFS) = 154.95 TOTAL AREA(ACRES) = 71.8

\*\* PEAK FLOW RATE TABLE \*\*

STREAM NUMBER	Q (CFS)	Tc (MIN.)	Intensity (INCH/HR)	Fp(Fm) (INCH/HR)	Ap	Ae (ACRES)	HEADWATER NODE	SOURCE FLOW
1	116.54	23.85	2.528	0.37( 0.13)	0.35	54.0	100.00	38.4
2	116.26	24.06	2.515	0.37( 0.13)	0.36	54.2	105.10	62.1

END OF RATIONAL METHOD ANALYSIS

\*\*\*\*\*

RATIONAL METHOD HYDROLOGY COMPUTER PROGRAM PACKAGE  
(Reference: 1986 ORANGE COUNTY HYDROLOGY CRITERION)  
(c) Copyright 1983-2012 Advanced Engineering Software (aes)  
Ver. 19.0 Release Date: 06/01/2012 License ID 1286

Analysis prepared by:

Psomas

\*\*\*\*\* DESCRIPTION OF STUDY \*\*\*\*\*  
\* STANTON TOWN CENTER - SPECIFIC PLAN UPDATE - ULTIMATE CONDITION \*  
\* WATERSHED F - 100-YR STORM EVENT - AMC III \*  
\* SAB \*  
\*\*\*\*\*

FILE NAME: STCPF100.DAT  
TIME/DATE OF STUDY: 19:23 10/04/2021

=====

USER SPECIFIED HYDROLOGY AND HYDRAULIC MODEL INFORMATION:

=====

--\*TIME-OF-CONCENTRATION MODEL\*--

USER SPECIFIED STORM EVENT (YEAR) = 100.00  
SPECIFIED MINIMUM PIPE SIZE (INCH) = 18.00  
SPECIFIED PERCENT OF GRADIENTS (DECIMAL) TO USE FOR FRICTION SLOPE = 0.90  
\*DATA BANK RAINFALL USED\*  
\*ANTECEDENT MOISTURE CONDITION (AMC) III ASSUMED FOR RATIONAL METHOD\*

\*USER-DEFINED STREET-SECTIONS FOR COUPLED PIPEFLOW AND STREETFLOW MODEL\*

NO.	HALF- WIDTH (FT)	CROWN TO CROSSFALL (FT)	STREET-CROSSFALL: IN- / OUT- / PARK- SIDE / SIDE / WAY	CURB HEIGHT (FT)	GUTTER-GEOMETRIES: WIDTH LIP HIKE (FT) (FT) (FT)	MANNING FACTOR (n)
1	30.0	20.0	0.018/0.018/0.020	0.67	2.00 0.0312 0.167	0.0150

GLOBAL STREET FLOW-DEPTH CONSTRAINTS:

1. Relative Flow-Depth = 0.00 FEET  
as (Maximum Allowable Street Flow Depth) - (Top-of-Curb)  
2. (Depth)\*(Velocity) Constraint = 6.0 (FT\*FT/S)  
\*SIZE PIPE WITH A FLOW CAPACITY GREATER THAN  
OR EQUAL TO THE UPSTREAM TRIBUTARY PIPE.\*  
\*USER-SPECIFIED MINIMUM TOPOGRAPHIC SLOPE ADJUSTMENT NOT SELECTED

\*\*\*\*\*

FLOW PROCESS FROM NODE 600.00 TO NODE 601.00 IS CODE = 21

-----

>>>>>RATIONAL METHOD INITIAL SUBAREA ANALYSIS<<<<<  
>>USE TIME-OF-CONCENTRATION NOMOGRAPH FOR INITIAL SUBAREA<<

=====

INITIAL SUBAREA FLOW-LENGTH (FEET) = 278.00  
ELEVATION DATA: UPSTREAM (FEET) = 69.00 DOWNSTREAM (FEET) = 68.00

$T_c = K * [(LENGTH ** 3.00) / (ELEVATION CHANGE)] ** 0.20$   
 SUBAREA ANALYSIS USED MINIMUM  $T_c$  (MIN.) = 10.537  
 \* 100 YEAR RAINFALL INTENSITY (INCH/HR) = 4.036  
 SUBAREA  $T_c$  AND LOSS RATE DATA (AMC III):  

DEVELOPMENT TYPE/ LAND USE	SCS SOIL GROUP	AREA (ACRES)	$F_p$ (INCH/HR)	$A_p$ (DECIMAL)	SCS CN	$T_c$ (MIN.)
CONDOMINIUMS	A	0.10	0.40	0.350	52	10.54
NATURAL POOR COVER "BARREN"	A	0.60	0.40	1.000	93	15.37

 SUBAREA AVERAGE PERVIOUS LOSS RATE,  $F_p$  (INCH/HR) = 0.40  
 SUBAREA AVERAGE PERVIOUS AREA FRACTION,  $A_p$  = 0.907  
 SUBAREA RUNOFF (CFS) = 2.31  
 TOTAL AREA (ACRES) = 0.70 PEAK FLOW RATE (CFS) = 2.31

\*\*\*\*\*  
 FLOW PROCESS FROM NODE 601.00 TO NODE 602.00 IS CODE = 51

>>>>> COMPUTE TRAPEZOIDAL CHANNEL FLOW<<<<<  
 >>>>> TRAVELTIME THRU SUBAREA (EXISTING ELEMENT)<<<<<

CHANNEL LENGTH THRU SUBAREA (FEET) = 200.00  
 REPRESENTATIVE CHANNEL SLOPE = 0.0020  
 CHANNEL BASE (FEET) = 5.00 "Z" FACTOR = 3.000  
 MANNING'S FACTOR = 0.030 MAXIMUM DEPTH (FEET) = 3.00  
 \* 100 YEAR RAINFALL INTENSITY (INCH/HR) = 3.518  
 SUBAREA LOSS RATE DATA (AMC III):  

DEVELOPMENT TYPE/ LAND USE	SCS SOIL GROUP	AREA (ACRES)	$F_p$ (INCH/HR)	$A_p$ (DECIMAL)	SCS CN
CONDOMINIUMS	A	0.30	0.40	0.350	52
NATURAL POOR COVER "BARREN"	A	0.20	0.40	1.000	93
CONDOMINIUMS	B	0.10	0.30	0.350	76
NATURAL POOR COVER "BARREN"	B	0.30	0.30	1.000	97

 SUBAREA AVERAGE PERVIOUS LOSS RATE,  $F_p$  (INCH/HR) = 0.35  
 SUBAREA AVERAGE PERVIOUS AREA FRACTION,  $A_p$  = 0.711  
 TRAVEL TIME COMPUTED USING ESTIMATED FLOW (CFS) = 3.64  
 TRAVEL TIME THRU SUBAREA BASED ON VELOCITY (FEET/SEC.) = 1.17  
 AVERAGE FLOW DEPTH (FEET) = 0.48 TRAVEL TIME (MIN.) = 2.85  
 $T_c$  (MIN.) = 13.39  
 SUBAREA AREA (ACRES) = 0.90 SUBAREA RUNOFF (CFS) = 2.65  
 EFFECTIVE AREA (ACRES) = 1.60 AREA-AVERAGED  $F_m$  (INCH/HR) = 0.30  
 AREA-AVERAGED  $F_p$  (INCH/HR) = 0.37 AREA-AVERAGED  $A_p$  = 0.80  
 TOTAL AREA (ACRES) = 1.6 PEAK FLOW RATE (CFS) = 4.64  
  
 END OF SUBAREA CHANNEL FLOW HYDRAULICS:  
 DEPTH (FEET) = 0.55 FLOW VELOCITY (FEET/SEC.) = 1.26  
 LONGEST FLOWPATH FROM NODE 600.00 TO NODE 602.00 = 478.00 FEET.

\*\*\*\*\*  
 FLOW PROCESS FROM NODE 602.00 TO NODE 603.00 IS CODE = 51

>>>>> COMPUTE TRAPEZOIDAL CHANNEL FLOW<<<<<  
 >>>>> TRAVELTIME THRU SUBAREA (EXISTING ELEMENT)<<<<<

CHANNEL LENGTH THRU SUBAREA (FEET) = 288.00  
 REPRESENTATIVE CHANNEL SLOPE = 0.0020

CHANNEL BASE (FEET) = 5.00 "Z" FACTOR = 3.000  
 MANNING'S FACTOR = 0.030 MAXIMUM DEPTH (FEET) = 3.00  
 \* 100 YEAR RAINFALL INTENSITY (INCH/HR) = 3.086  
 SUBAREA LOSS RATE DATA (AMC III):  

DEVELOPMENT TYPE/ LAND USE	SCS SOIL GROUP	AREA (ACRES)	Fp (INCH/HR)	Ap (DECIMAL)	SCS CN
CONDOMINIUMS	A	0.30	0.40	0.350	52
CONDOMINIUMS	B	0.60	0.30	0.350	76
NATURAL POOR COVER "BARREN"	B	0.40	0.30	1.000	97

 SUBAREA AVERAGE PERVIOUS LOSS RATE, Fp (INCH/HR) = 0.31  
 SUBAREA AVERAGE PERVIOUS AREA FRACTION, Ap = 0.550  
 TRAVEL TIME COMPUTED USING ESTIMATED FLOW (CFS) = 6.34  
 TRAVEL TIME THRU SUBAREA BASED ON VELOCITY (FEET/SEC.) = 1.39  
 AVERAGE FLOW DEPTH (FEET) = 0.65 TRAVEL TIME (MIN.) = 3.44  
 Tc (MIN.) = 16.83  
 SUBAREA AREA (ACRES) = 1.30 SUBAREA RUNOFF (CFS) = 3.41  
 EFFECTIVE AREA (ACRES) = 2.90 AREA-AVERAGED Fm (INCH/HR) = 0.24  
 AREA-AVERAGED Fp (INCH/HR) = 0.35 AREA-AVERAGED Ap = 0.69  
 TOTAL AREA (ACRES) = 2.9 PEAK FLOW RATE (CFS) = 7.42  
  
 END OF SUBAREA CHANNEL FLOW HYDRAULICS:  
 DEPTH (FEET) = 0.71 FLOW VELOCITY (FEET/SEC.) = 1.46  
 LONGEST FLOWPATH FROM NODE 600.00 TO NODE 603.00 = 766.00 FEET.

\*\*\*\*\*  
 FLOW PROCESS FROM NODE 603.00 TO NODE 603.00 IS CODE = 81  
 -----

>>>>> ADDITION OF SUBAREA TO MAINLINE PEAK FLOW <<<<<

=====

MAINLINE Tc (MIN.) = 16.83  
 \* 100 YEAR RAINFALL INTENSITY (INCH/HR) = 3.086  
 SUBAREA LOSS RATE DATA (AMC III):  

DEVELOPMENT TYPE/ LAND USE	SCS SOIL GROUP	AREA (ACRES)	Fp (INCH/HR)	Ap (DECIMAL)	SCS CN
CONDOMINIUMS	B	12.90	0.30	0.350	76

 SUBAREA AVERAGE PERVIOUS LOSS RATE, Fp (INCH/HR) = 0.30  
 SUBAREA AVERAGE PERVIOUS AREA FRACTION, Ap = 0.350  
 SUBAREA AREA (ACRES) = 12.90 SUBAREA RUNOFF (CFS) = 34.61  
 EFFECTIVE AREA (ACRES) = 15.80 AREA-AVERAGED Fm (INCH/HR) = 0.13  
 AREA-AVERAGED Fp (INCH/HR) = 0.32 AREA-AVERAGED Ap = 0.41  
 TOTAL AREA (ACRES) = 15.8 PEAK FLOW RATE (CFS) = 42.04

\*\*\*\*\*  
 FLOW PROCESS FROM NODE 603.00 TO NODE 604.00 IS CODE = 31  
 -----

>>>>> COMPUTE PIPE-FLOW TRAVEL TIME THRU SUBAREA <<<<<  
 >>>>> USING COMPUTER-ESTIMATED PIPESIZE (NON-PRESSURE FLOW) <<<<<

=====

REPRESENTATIVE SLOPE = 0.0020  
 FLOW LENGTH (FEET) = 190.00 MANNING'S N = 0.013  
 DEPTH OF FLOW IN 42.0 INCH PIPE IS 33.9 INCHES  
 PIPE-FLOW VELOCITY (FEET/SEC.) = 5.06  
 ESTIMATED PIPE DIAMETER (INCH) = 42.00 NUMBER OF PIPES = 1  
 PIPE-FLOW (CFS) = 42.04  
 PIPE TRAVEL TIME (MIN.) = 0.63 Tc (MIN.) = 17.46  
 LONGEST FLOWPATH FROM NODE 600.00 TO NODE 604.00 = 956.00 FEET.

\*\*\*\*\*  
FLOW PROCESS FROM NODE 604.00 TO NODE 604.00 IS CODE = 81

-----  
>>>>>ADDITION OF SUBAREA TO MAINLINE PEAK FLOW<<<<<  
=====

MAINLINE Tc(MIN.) = 17.46  
\* 100 YEAR RAINFALL INTENSITY(INCH/HR) = 3.022  
SUBAREA LOSS RATE DATA(AMC III):  
DEVELOPMENT TYPE/ SCS SOIL AREA Fp Ap SCS  
LAND USE GROUP (ACRES) (INCH/HR) (DECIMAL) CN  
CONDOMINIUMS A 2.90 0.40 0.350 52  
COMMERCIAL B 1.20 0.30 0.100 76  
SUBAREA AVERAGE PERVIOUS LOSS RATE, Fp(INCH/HR) = 0.39  
SUBAREA AVERAGE PERVIOUS AREA FRACTION, Ap = 0.277  
SUBAREA AREA(ACRES) = 4.10 SUBAREA RUNOFF(CFS) = 10.75  
EFFECTIVE AREA(ACRES) = 19.90 AREA-AVERAGED Fm(INCH/HR) = 0.13  
AREA-AVERAGED Fp(INCH/HR) = 0.33 AREA-AVERAGED Ap = 0.38  
TOTAL AREA(ACRES) = 19.9 PEAK FLOW RATE(CFS) = 51.88

\*\*\*\*\*  
FLOW PROCESS FROM NODE 604.00 TO NODE 605.00 IS CODE = 31

-----  
>>>>>COMPUTE PIPE-FLOW TRAVEL TIME THRU SUBAREA<<<<<  
>>>>>USING COMPUTER-ESTIMATED PIPESIZE (NON-PRESSURE FLOW)<<<<<  
=====

REPRESENTATIVE SLOPE = 0.0020  
FLOW LENGTH(FEET) = 335.00 MANNING'S N = 0.013  
DEPTH OF FLOW IN 48.0 INCH PIPE IS 34.0 INCHES  
PIPE-FLOW VELOCITY(FEET/SEC.) = 5.45  
ESTIMATED PIPE DIAMETER(INCH) = 48.00 NUMBER OF PIPES = 1  
PIPE-FLOW(CFS) = 51.88  
PIPE TRAVEL TIME(MIN.) = 1.03 Tc(MIN.) = 18.48  
LONGEST FLOWPATH FROM NODE 600.00 TO NODE 605.00 = 1291.00 FEET.

\*\*\*\*\*  
FLOW PROCESS FROM NODE 605.00 TO NODE 605.00 IS CODE = 81

-----  
>>>>>ADDITION OF SUBAREA TO MAINLINE PEAK FLOW<<<<<  
=====

MAINLINE Tc(MIN.) = 18.48  
\* 100 YEAR RAINFALL INTENSITY(INCH/HR) = 2.925  
SUBAREA LOSS RATE DATA(AMC III):  
DEVELOPMENT TYPE/ SCS SOIL AREA Fp Ap SCS  
LAND USE GROUP (ACRES) (INCH/HR) (DECIMAL) CN  
CONDOMINIUMS B 3.90 0.30 0.350 76  
NATURAL POOR COVER  
"BARREN" B 1.60 0.30 1.000 97  
SUBAREA AVERAGE PERVIOUS LOSS RATE, Fp(INCH/HR) = 0.30  
SUBAREA AVERAGE PERVIOUS AREA FRACTION, Ap = 0.539  
SUBAREA AREA(ACRES) = 5.50 SUBAREA RUNOFF(CFS) = 13.68  
EFFECTIVE AREA(ACRES) = 25.40 AREA-AVERAGED Fm(INCH/HR) = 0.13  
AREA-AVERAGED Fp(INCH/HR) = 0.32 AREA-AVERAGED Ap = 0.42  
TOTAL AREA(ACRES) = 25.4 PEAK FLOW RATE(CFS) = 63.82

\*\*\*\*\*  
FLOW PROCESS FROM NODE 605.00 TO NODE 606.00 IS CODE = 41



=====

>>>>>COMPUTE PIPE-FLOW TRAVEL TIME THRU SUBAREA<<<<<  
>>>>>USING USER-SPECIFIED PIPESIZE (EXISTING ELEMENT)<<<<<

=====

REPRESENTATIVE SLOPE = 0.0020  
FLOW LENGTH(FEET) = 568.00 MANNING'S N = 0.013  
ASSUME FULL-FLOWING PIPELINE  
PIPE-FLOW VELOCITY(FEET/SEC.) = 9.03  
PIPE FLOW VELOCITY = (TOTAL FLOW)/(PIPE CROSS SECTION AREA)  
GIVEN PIPE DIAMETER(INCH) = 36.00 NUMBER OF PIPES = 1  
PIPE-FLOW(CFS) = 63.82  
PIPE TRAVEL TIME(MIN.) = 1.05 Tc(MIN.) = 19.53  
LONGEST FLOWPATH FROM NODE 600.00 TO NODE 606.00 = 1859.00 FEET.

\*\*\*\*\*  
FLOW PROCESS FROM NODE 606.00 TO NODE 606.00 IS CODE = 81

=====

>>>>>ADDITION OF SUBAREA TO MAINLINE PEAK FLOW<<<<<

=====

MAINLINE Tc(MIN.) = 19.53  
\* 100 YEAR RAINFALL INTENSITY(INCH/HR) = 2.834  
SUBAREA LOSS RATE DATA(AMC III):  
DEVELOPMENT TYPE/ SCS SOIL AREA Fp Ap SCS  
LAND USE GROUP (ACRES) (INCH/HR) (DECIMAL) CN  
CONDOMINIUMS A 5.70 0.40 0.350 52  
COMMERCIAL B 0.90 0.30 0.100 76  
SUBAREA AVERAGE PERVIOUS LOSS RATE, Fp(INCH/HR) = 0.40  
SUBAREA AVERAGE PERVIOUS AREA FRACTION, Ap = 0.316  
SUBAREA AREA(ACRES) = 6.60 SUBAREA RUNOFF(CFS) = 16.09  
EFFECTIVE AREA(ACRES) = 32.00 AREA-AVERAGED Fm(INCH/HR) = 0.13  
AREA-AVERAGED Fp(INCH/HR) = 0.33 AREA-AVERAGED Ap = 0.40  
TOTAL AREA(ACRES) = 32.0 PEAK FLOW RATE(CFS) = 77.83

=====

END OF STUDY SUMMARY:  
TOTAL AREA(ACRES) = 32.0 TC(MIN.) = 19.53  
EFFECTIVE AREA(ACRES) = 32.00 AREA-AVERAGED Fm(INCH/HR) = 0.13  
AREA-AVERAGED Fp(INCH/HR) = 0.33 AREA-AVERAGED Ap = 0.397  
PEAK FLOW RATE(CFS) = 77.83

=====

=====

END OF RATIONAL METHOD ANALYSIS

\*\*\*\*\*

RATIONAL METHOD HYDROLOGY COMPUTER PROGRAM PACKAGE  
(Reference: 1986 ORANGE COUNTY HYDROLOGY CRITERION)  
(c) Copyright 1983-2012 Advanced Engineering Software (aes)  
Ver. 19.0 Release Date: 06/01/2012 License ID 1286

Analysis prepared by:

Psomas

\*\*\*\*\* DESCRIPTION OF STUDY \*\*\*\*\*  
\* STANTON TOWN CENTER - SPECIFIC PLAN UPDATE - ULTIMATE CONDITION \*  
\* WATERSHED G - 100-YEAR STORM - AMC III \*  
\* SAB \*  
\*\*\*\*\*

FILE NAME: STCPG100.DAT  
TIME/DATE OF STUDY: 18:59 10/04/2021

=====

USER SPECIFIED HYDROLOGY AND HYDRAULIC MODEL INFORMATION:

=====

--\*TIME-OF-CONCENTRATION MODEL\*--

USER SPECIFIED STORM EVENT (YEAR) = 100.00  
SPECIFIED MINIMUM PIPE SIZE (INCH) = 18.00  
SPECIFIED PERCENT OF GRADIENTS (DECIMAL) TO USE FOR FRICTION SLOPE = 0.90  
\*DATA BANK RAINFALL USED\*  
\*ANTECEDENT MOISTURE CONDITION (AMC) III ASSUMED FOR RATIONAL METHOD\*

*USER-DEFINED STREET-SECTIONS FOR COUPLED PIPEFLOW AND STREETFLOW MODEL*									
	HALF- WIDTH	CROWN TO CROSSFALL	STREET-CROSSFALL: IN- / OUT- / PARK- SIDE / SIDE / WAY	CURB HEIGHT (FT)	GUTTER-GEOMETRIES: WIDTH (FT)	LIP (FT)	HIKE (FT)	MANNING FACTOR (n)	
NO.	(FT)	(FT)							
1	30.0	20.0	0.018/0.018/0.020	0.67	2.00	0.0312	0.167	0.0150	

GLOBAL STREET FLOW-DEPTH CONSTRAINTS:

1. Relative Flow-Depth = 0.00 FEET  
as (Maximum Allowable Street Flow Depth) - (Top-of-Curb)  
2. (Depth)\*(Velocity) Constraint = 6.0 (FT\*FT/S)  
\*SIZE PIPE WITH A FLOW CAPACITY GREATER THAN  
OR EQUAL TO THE UPSTREAM TRIBUTARY PIPE.\*  
\*USER-SPECIFIED MINIMUM TOPOGRAPHIC SLOPE ADJUSTMENT NOT SELECTED

\*\*\*\*\*

FLOW PROCESS FROM NODE 700.00 TO NODE 701.00 IS CODE = 21

-----

>>>>>RATIONAL METHOD INITIAL SUBAREA ANALYSIS<<<<<  
>>USE TIME-OF-CONCENTRATION NOMOGRAPH FOR INITIAL SUBAREA<<

=====

INITIAL SUBAREA FLOW-LENGTH (FEET) = 320.00  
ELEVATION DATA: UPSTREAM (FEET) = 70.00 DOWNSTREAM (FEET) = 68.50

$T_c = K * [(LENGTH^{**} 3.00) / (ELEVATION\ CHANGE)]^{**0.20}$   
 SUBAREA ANALYSIS USED MINIMUM  $T_c$  (MIN.) = 10.572  
 \* 100 YEAR RAINFALL INTENSITY (INCH/HR) = 4.029  
 SUBAREA  $T_c$  AND LOSS RATE DATA (AMC III):  

DEVELOPMENT TYPE/ LAND USE	SCS SOIL GROUP	AREA (ACRES)	$F_p$ (INCH/HR)	$A_p$ (DECIMAL)	SCS CN	$T_c$ (MIN.)
CONDOMINIUMS	A	0.90	0.40	0.350	52	10.57

 SUBAREA AVERAGE PERVIOUS LOSS RATE,  $F_p$  (INCH/HR) = 0.40  
 SUBAREA AVERAGE PERVIOUS AREA FRACTION,  $A_p$  = 0.350  
 SUBAREA RUNOFF (CFS) = 3.15  
 TOTAL AREA (ACRES) = 0.90      PEAK FLOW RATE (CFS) = 3.15

\*\*\*\*\*  
 FLOW PROCESS FROM NODE 701.00 TO NODE 702.00 IS CODE = 31

>>>>> COMPUTE PIPE-FLOW TRAVEL TIME THRU SUBAREA<<<<<  
 >>>>> USING COMPUTER-ESTIMATED PIPESIZE (NON-PRESSURE FLOW)<<<<<  
 =====  
 REPRESENTATIVE SLOPE = 0.0020  
 FLOW LENGTH (FEET) = 172.00      MANNING'S N = 0.013  
 DEPTH OF FLOW IN 18.0 INCH PIPE IS 11.2 INCHES  
 PIPE-FLOW VELOCITY (FEET/SEC.) = 2.74  
 ESTIMATED PIPE DIAMETER (INCH) = 18.00      NUMBER OF PIPES = 1  
 PIPE-FLOW (CFS) = 3.15  
 PIPE TRAVEL TIME (MIN.) = 1.05       $T_c$  (MIN.) = 11.62  
 LONGEST FLOWPATH FROM NODE 700.00 TO NODE 702.00 = 492.00 FEET.

\*\*\*\*\*  
 FLOW PROCESS FROM NODE 702.00 TO NODE 702.00 IS CODE = 81

>>>>> ADDITION OF SUBAREA TO MAINLINE PEAK FLOW<<<<<  
 =====  
 MAINLINE  $T_c$  (MIN.) = 11.62  
 \* 100 YEAR RAINFALL INTENSITY (INCH/HR) = 3.816  
 SUBAREA LOSS RATE DATA (AMC III):  

DEVELOPMENT TYPE/ LAND USE	SCS SOIL GROUP	AREA (ACRES)	$F_p$ (INCH/HR)	$A_p$ (DECIMAL)	SCS CN
CONDOMINIUMS	A	1.30	0.40	0.350	52
NATURAL POOR COVER "BARREN"	A	0.10	0.40	1.000	93

 SUBAREA AVERAGE PERVIOUS LOSS RATE,  $F_p$  (INCH/HR) = 0.40  
 SUBAREA AVERAGE PERVIOUS AREA FRACTION,  $A_p$  = 0.396  
 SUBAREA AREA (ACRES) = 1.40      SUBAREA RUNOFF (CFS) = 4.61  
 EFFECTIVE AREA (ACRES) = 2.30      AREA-AVERAGED  $F_m$  (INCH/HR) = 0.15  
 AREA-AVERAGED  $F_p$  (INCH/HR) = 0.40      AREA-AVERAGED  $A_p$  = 0.38  
 TOTAL AREA (ACRES) = 2.3      PEAK FLOW RATE (CFS) = 7.59

\*\*\*\*\*  
 FLOW PROCESS FROM NODE 702.00 TO NODE 703.00 IS CODE = 31

>>>>> COMPUTE PIPE-FLOW TRAVEL TIME THRU SUBAREA<<<<<  
 >>>>> USING COMPUTER-ESTIMATED PIPESIZE (NON-PRESSURE FLOW)<<<<<  
 =====  
 REPRESENTATIVE SLOPE = 0.0030  
 FLOW LENGTH (FEET) = 292.00      MANNING'S N = 0.013  
 DEPTH OF FLOW IN 21.0 INCH PIPE IS 15.9 INCHES  
 PIPE-FLOW VELOCITY (FEET/SEC.) = 3.89

ESTIMATED PIPE DIAMETER(INCH) = 21.00      NUMBER OF PIPES = 1  
PIPE-FLOW(CFS) = 7.59  
PIPE TRAVEL TIME(MIN.) = 1.25      Tc(MIN.) = 12.87  
LONGEST FLOWPATH FROM NODE 700.00 TO NODE 703.00 = 784.00 FEET.

\*\*\*\*\*  
FLOW PROCESS FROM NODE 703.00 TO NODE 703.00 IS CODE = 81  
-----

>>>>>ADDITION OF SUBAREA TO MAINLINE PEAK FLOW<<<<<  
=====

MAINLINE Tc(MIN.) = 12.87  
\* 100 YEAR RAINFALL INTENSITY(INCH/HR) = 3.599  
SUBAREA LOSS RATE DATA(AMC III):  
DEVELOPMENT TYPE/      SCS SOIL      AREA      Fp      Ap      SCS  
LAND USE      GROUP      (ACRES)      (INCH/HR)      (DECIMAL)      CN  
CONDOMINIUMS      A      3.00      0.40      0.350      52  
NATURAL POOR COVER  
"BARREN"      A      0.20      0.40      1.000      93  
SUBAREA AVERAGE PERVIOUS LOSS RATE, Fp(INCH/HR) = 0.40  
SUBAREA AVERAGE PERVIOUS AREA FRACTION, Ap = 0.391  
SUBAREA AREA(ACRES) = 3.20      SUBAREA RUNOFF(CFS) = 9.91  
EFFECTIVE AREA(ACRES) = 5.50      AREA-AVERAGED Fm(INCH/HR) = 0.15  
AREA-AVERAGED Fp(INCH/HR) = 0.40      AREA-AVERAGED Ap = 0.39  
TOTAL AREA(ACRES) = 5.5      PEAK FLOW RATE(CFS) = 17.05

\*\*\*\*\*  
FLOW PROCESS FROM NODE 703.00 TO NODE 704.00 IS CODE = 31  
-----

>>>>>COMPUTE PIPE-FLOW TRAVEL TIME THRU SUBAREA<<<<<  
>>>>>USING COMPUTER-ESTIMATED PIPESIZE (NON-PRESSURE FLOW)<<<<<  
=====

REPRESENTATIVE SLOPE = 0.0030  
FLOW LENGTH(FEET) = 122.00      MANNING'S N = 0.013  
DEPTH OF FLOW IN 30.0 INCH PIPE IS 20.3 INCHES  
PIPE-FLOW VELOCITY(FEET/SEC.) = 4.82  
ESTIMATED PIPE DIAMETER(INCH) = 30.00      NUMBER OF PIPES = 1  
PIPE-FLOW(CFS) = 17.05  
PIPE TRAVEL TIME(MIN.) = 0.42      Tc(MIN.) = 13.29  
LONGEST FLOWPATH FROM NODE 700.00 TO NODE 704.00 = 906.00 FEET.

\*\*\*\*\*  
FLOW PROCESS FROM NODE 704.00 TO NODE 704.00 IS CODE = 81  
-----

>>>>>ADDITION OF SUBAREA TO MAINLINE PEAK FLOW<<<<<  
=====

MAINLINE Tc(MIN.) = 13.29  
\* 100 YEAR RAINFALL INTENSITY(INCH/HR) = 3.533  
SUBAREA LOSS RATE DATA(AMC III):  
DEVELOPMENT TYPE/      SCS SOIL      AREA      Fp      Ap      SCS  
LAND USE      GROUP      (ACRES)      (INCH/HR)      (DECIMAL)      CN  
CONDOMINIUMS      A      0.80      0.40      0.350      52  
CONDOMINIUMS      B      7.40      0.30      0.350      76  
SUBAREA AVERAGE PERVIOUS LOSS RATE, Fp(INCH/HR) = 0.31  
SUBAREA AVERAGE PERVIOUS AREA FRACTION, Ap = 0.350  
SUBAREA AREA(ACRES) = 8.20      SUBAREA RUNOFF(CFS) = 25.27  
EFFECTIVE AREA(ACRES) = 13.70      AREA-AVERAGED Fm(INCH/HR) = 0.13  
AREA-AVERAGED Fp(INCH/HR) = 0.35      AREA-AVERAGED Ap = 0.36

TOTAL AREA (ACRES) = 13.7 PEAK FLOW RATE (CFS) = 42.00

\*\*\*\*\*

FLOW PROCESS FROM NODE 704.00 TO NODE 705.00 IS CODE = 31

-----  
>>>>>COMPUTE PIPE-FLOW TRAVEL TIME THRU SUBAREA<<<<<

>>>>>USING COMPUTER-ESTIMATED PIPESIZE (NON-PRESSURE FLOW)<<<<<

=====

REPRESENTATIVE SLOPE = 0.0020

FLOW LENGTH (FEET) = 840.00 MANNING'S N = 0.013

DEPTH OF FLOW IN 42.0 INCH PIPE IS 33.8 INCHES

PIPE-FLOW VELOCITY (FEET/SEC.) = 5.06

ESTIMATED PIPE DIAMETER (INCH) = 42.00 NUMBER OF PIPES = 1

PIPE-FLOW (CFS) = 42.00

PIPE TRAVEL TIME (MIN.) = 2.77 Tc (MIN.) = 16.06

LONGEST FLOWPATH FROM NODE 700.00 TO NODE 705.00 = 1746.00 FEET.

=====

END OF STUDY SUMMARY:

TOTAL AREA (ACRES) = 13.7 TC (MIN.) = 16.06

EFFECTIVE AREA (ACRES) = 13.70 AREA-AVERAGED Fm (INCH/HR) = 0.13

AREA-AVERAGED Fp (INCH/HR) = 0.35 AREA-AVERAGED Ap = 0.364

PEAK FLOW RATE (CFS) = 42.00

=====

END OF RATIONAL METHOD ANALYSIS

\*\*\*\*\*

RATIONAL METHOD HYDROLOGY COMPUTER PROGRAM PACKAGE  
(Reference: 1986 ORANGE COUNTY HYDROLOGY CRITERION)  
(c) Copyright 1983-2012 Advanced Engineering Software (aes)  
Ver. 19.0 Release Date: 06/01/2012 License ID 1286

Analysis prepared by:

Psomas

\*\*\*\*\* DESCRIPTION OF STUDY \*\*\*\*\*  
\* STANTON TOWN CENTER - SPECIFIC PLAN UPDATE - ULTIMATE CONDITION \*  
\* WATERSHED H - 100-YEAR STORM EVENT - AMC III \*  
\* SAB \*  
\*\*\*\*\*

FILE NAME: STCPH100.DAT  
TIME/DATE OF STUDY: 19:42 10/04/2021

=====

USER SPECIFIED HYDROLOGY AND HYDRAULIC MODEL INFORMATION:

=====

--\*TIME-OF-CONCENTRATION MODEL\*--

USER SPECIFIED STORM EVENT (YEAR) = 100.00  
SPECIFIED MINIMUM PIPE SIZE (INCH) = 18.00  
SPECIFIED PERCENT OF GRADIENTS (DECIMAL) TO USE FOR FRICTION SLOPE = 0.90  
\*DATA BANK RAINFALL USED\*  
\*ANTECEDENT MOISTURE CONDITION (AMC) III ASSUMED FOR RATIONAL METHOD\*

*USER-DEFINED STREET-SECTIONS FOR COUPLED PIPEFLOW AND STREETFLOW MODEL*									
	HALF- WIDTH	CROWN TO CROSSFALL	STREET-CROSSFALL: IN- / OUT- / PARK- SIDE / SIDE / WAY	CURB HEIGHT (FT)	GUTTER-GEOMETRIES: WIDTH (FT)	LIP (FT)	HIKE (FT)	MANNING FACTOR (n)	
NO.	(FT)	(FT)							
1	30.0	20.0	0.018/0.018/0.020	0.67	2.00	0.0312	0.167	0.0150	

GLOBAL STREET FLOW-DEPTH CONSTRAINTS:

1. Relative Flow-Depth = 0.00 FEET  
as (Maximum Allowable Street Flow Depth) - (Top-of-Curb)  
2. (Depth)\*(Velocity) Constraint = 6.0 (FT\*FT/S)  
\*SIZE PIPE WITH A FLOW CAPACITY GREATER THAN  
OR EQUAL TO THE UPSTREAM TRIBUTARY PIPE.\*  
\*USER-SPECIFIED MINIMUM TOPOGRAPHIC SLOPE ADJUSTMENT NOT SELECTED

\*\*\*\*\*  
FLOW PROCESS FROM NODE 800.00 TO NODE 801.00 IS CODE = 21

-----  
>>>>>RATIONAL METHOD INITIAL SUBAREA ANALYSIS<<<<<  
>>USE TIME-OF-CONCENTRATION NOMOGRAPH FOR INITIAL SUBAREA<<  
=====

INITIAL SUBAREA FLOW-LENGTH (FEET) = 370.00  
ELEVATION DATA: UPSTREAM (FEET) = 74.50 DOWNSTREAM (FEET) = 73.40

$T_c = K * [(LENGTH ** 3.00) / (ELEVATION CHANGE)] ** 0.20$   
 SUBAREA ANALYSIS USED MINIMUM  $T_c$  (MIN.) = 12.273  
 \* 100 YEAR RAINFALL INTENSITY (INCH/HR) = 3.699  
 SUBAREA  $T_c$  AND LOSS RATE DATA (AMC III):  

DEVELOPMENT TYPE/ LAND USE	SCS SOIL GROUP	AREA (ACRES)	$F_p$ (INCH/HR)	$A_p$ (DECIMAL)	SCS CN	$T_c$ (MIN.)
CONDOMINIUMS	A	1.50	0.40	0.350	52	12.27

 SUBAREA AVERAGE PERVIOUS LOSS RATE,  $F_p$  (INCH/HR) = 0.40  
 SUBAREA AVERAGE PERVIOUS AREA FRACTION,  $A_p$  = 0.350  
 SUBAREA RUNOFF (CFS) = 4.80  
 TOTAL AREA (ACRES) = 1.50 PEAK FLOW RATE (CFS) = 4.80

\*\*\*\*\*  
 FLOW PROCESS FROM NODE 801.00 TO NODE 802.00 IS CODE = 61

>>>>> COMPUTE STREET FLOW TRAVEL TIME THRU SUBAREA <<<<<  
 >>>>> (STANDARD CURB SECTION USED) <<<<<

REPRESENTATIVE SLOPE = 0.0020  
 STREET LENGTH (FEET) = 510.00 CURB HEIGHT (INCHES) = 8.0  
 STREET HALFWIDTH (FEET) = 32.00

DISTANCE FROM CROWN TO CROSSFALL GRADEBREAK (FEET) = 18.00  
 INSIDE STREET CROSSFALL (DECIMAL) = 0.017  
 OUTSIDE STREET CROSSFALL (DECIMAL) = 0.020

SPECIFIED NUMBER OF HALFSTREETS CARRYING RUNOFF = 1  
 STREET PARKWAY CROSSFALL (DECIMAL) = 0.020  
 Manning's FRICTION FACTOR for Streetflow Section (curb-to-curb) = 0.0150  
 Manning's FRICTION FACTOR for Back-of-Walk Flow Section = 0.0200

\*\*TRAVEL TIME COMPUTED USING ESTIMATED FLOW (CFS) = 8.99  
 STREETFLOW MODEL RESULTS USING ESTIMATED FLOW:  
 STREET FLOW DEPTH (FEET) = 0.62  
 HALFSTREET FLOOD WIDTH (FEET) = 24.44  
 AVERAGE FLOW VELOCITY (FEET/SEC.) = 1.62  
 PRODUCT OF DEPTH & VELOCITY (FT\*FT/SEC.) = 1.00  
 STREET FLOW TRAVEL TIME (MIN.) = 5.26  $T_c$  (MIN.) = 17.53  
 \* 100 YEAR RAINFALL INTENSITY (INCH/HR) = 3.015

SUBAREA LOSS RATE DATA (AMC III):  

DEVELOPMENT TYPE/ LAND USE	SCS SOIL GROUP	AREA (ACRES)	$F_p$ (INCH/HR)	$A_p$ (DECIMAL)	SCS CN
CONDOMINIUMS	A	1.40	0.40	0.350	52
CONDOMINIUMS	B	1.80	0.30	0.350	76

 SUBAREA AVERAGE PERVIOUS LOSS RATE,  $F_p$  (INCH/HR) = 0.34  
 SUBAREA AVERAGE PERVIOUS AREA FRACTION,  $A_p$  = 0.350  
 SUBAREA AREA (ACRES) = 3.20 SUBAREA RUNOFF (CFS) = 8.34  
 EFFECTIVE AREA (ACRES) = 4.70 AREA-AVERAGED  $F_m$  (INCH/HR) = 0.13  
 AREA-AVERAGED  $F_p$  (INCH/HR) = 0.36 AREA-AVERAGED  $A_p$  = 0.35  
 TOTAL AREA (ACRES) = 4.7 PEAK FLOW RATE (CFS) = 12.22

END OF SUBAREA STREET FLOW HYDRAULICS:  
 DEPTH (FEET) = 0.67 HALFSTREET FLOOD WIDTH (FEET) = 28.01  
 FLOW VELOCITY (FEET/SEC.) = 1.74 DEPTH\*VELOCITY (FT\*FT/SEC.) = 1.17  
 LONGEST FLOWPATH FROM NODE 800.00 TO NODE 802.00 = 880.00 FEET.

\*\*\*\*\*

FLOW PROCESS FROM NODE 802.00 TO NODE 803.00 IS CODE = 61

>>>>>COMPUTE STREET FLOW TRAVEL TIME THRU SUBAREA<<<<<  
>>>>>(STANDARD CURB SECTION USED)<<<<<

REPRESENTATIVE SLOPE = 0.0027  
STREET LENGTH(FEET) = 936.00 CURB HEIGHT(INCHES) = 8.0  
STREET HALFWIDTH(FEET) = 32.00

DISTANCE FROM CROWN TO CROSSFALL GRADEBREAK(FEET) = 18.00  
INSIDE STREET CROSSFALL(DECIMAL) = 0.017  
OUTSIDE STREET CROSSFALL(DECIMAL) = 0.020

SPECIFIED NUMBER OF HALFSTREETS CARRYING RUNOFF = 1  
STREET PARKWAY CROSSFALL(DECIMAL) = 0.020  
Manning's FRICTION FACTOR for Streetflow Section(curbs-to-curbs) = 0.0150  
Manning's FRICTION FACTOR for Back-of-Walk Flow Section = 0.0200

\*\*TRAVEL TIME COMPUTED USING ESTIMATED FLOW(CFS) = 20.34  
STREETFLOW MODEL RESULTS USING ESTIMATED FLOW:  
STREET FLOW DEPTH(FEET) = 0.74  
HALFSTREET FLOOD WIDTH(FEET) = 35.81  
AVERAGE FLOW VELOCITY(FEET/SEC.) = 2.18  
PRODUCT OF DEPTH&VELOCITY(FT\*FT/SEC.) = 1.62  
STREET FLOW TRAVEL TIME(MIN.) = 7.15 Tc(MIN.) = 24.68  
\* 100 YEAR RAINFALL INTENSITY(INCH/HR) = 2.479  
SUBAREA LOSS RATE DATA(AMC III):  
DEVELOPMENT TYPE/ SCS SOIL AREA Fp Ap SCS  
LAND USE GROUP (ACRES) (INCH/HR) (DECIMAL) CN  
CONDOMINIUMS B 7.60 0.30 0.350 76  
SUBAREA AVERAGE PERVIOUS LOSS RATE, Fp(INCH/HR) = 0.30  
SUBAREA AVERAGE PERVIOUS AREA FRACTION, Ap = 0.350  
SUBAREA AREA(ACRES) = 7.60 SUBAREA RUNOFF(CFS) = 16.24  
EFFECTIVE AREA(ACRES) = 12.30 AREA-AVERAGED Fm(INCH/HR) = 0.11  
AREA-AVERAGED Fp(INCH/HR) = 0.32 AREA-AVERAGED Ap = 0.35  
TOTAL AREA(ACRES) = 12.3 PEAK FLOW RATE(CFS) = 26.19

END OF SUBAREA STREET FLOW HYDRAULICS:  
DEPTH(FEET) = 0.74 HALFSTREET FLOOD WIDTH(FEET) = 35.88  
FLOW VELOCITY(FEET/SEC.) = 2.18 DEPTH\*VELOCITY(FT\*FT/SEC.) = 1.62  
\*NOTE: INITIAL SUBAREA NOMOGRAPH WITH SUBAREA PARAMETERS,  
AND L = 936.0 FT WITH ELEVATION-DROP = 2.5 FT, IS 19.5 CFS,  
WHICH EXCEEDS THE TOP-OF-CURB STREET CAPACITY AT NODE 803.00  
LONGEST FLOWPATH FROM NODE 800.00 TO NODE 803.00 = 1816.00 FEET.

\*\*\*\*\*

FLOW PROCESS FROM NODE 803.00 TO NODE 804.00 IS CODE = 61

>>>>>COMPUTE STREET FLOW TRAVEL TIME THRU SUBAREA<<<<<  
>>>>>(STANDARD CURB SECTION USED)<<<<<

REPRESENTATIVE SLOPE = 0.0027  
STREET LENGTH(FEET) = 367.00 CURB HEIGHT(INCHES) = 8.0  
STREET HALFWIDTH(FEET) = 32.00

DISTANCE FROM CROWN TO CROSSFALL GRADEBREAK(FEET) = 18.00  
INSIDE STREET CROSSFALL(DECIMAL) = 0.017



OUTSIDE STREET CROSSFALL(DECIMAL) = 0.020

SPECIFIED NUMBER OF HALFSTREETS CARRYING RUNOFF = 1

STREET PARKWAY CROSSFALL(DECIMAL) = 0.020

Manning's FRICTION FACTOR for Streetflow Section(curb-to-curb) = 0.0150

Manning's FRICTION FACTOR for Back-of-Walk Flow Section = 0.0200

\*\*TRAVEL TIME COMPUTED USING ESTIMATED FLOW(CFS) = 34.87

\*\*\*STREET FLOW SPLITS OVER STREET-CROWN\*\*\*

FULL DEPTH(FEET) = 0.74 FLOOD WIDTH(FEET) = 35.88

FULL HALF-STREET VELOCITY(FEET/SEC.) = 2.18

SPLIT DEPTH(FEET) = 0.68 SPLIT FLOOD WIDTH(FEET) = 28.40

SPLIT FLOW(CFS) = 14.52 SPLIT VELOCITY(FEET/SEC.) = 2.04

STREETFLOW MODEL RESULTS USING ESTIMATED FLOW:

STREET FLOW DEPTH(FEET) = 0.74

HALFSTREET FLOOD WIDTH(FEET) = 35.88

AVERAGE FLOW VELOCITY(FEET/SEC.) = 2.18

PRODUCT OF DEPTH&VELOCITY(FT\*FT/SEC.) = 1.62

STREET FLOW TRAVEL TIME(MIN.) = 2.81 Tc(MIN.) = 27.48

\* 100 YEAR RAINFALL INTENSITY(INCH/HR) = 2.330

SUBAREA LOSS RATE DATA(AMC III):

DEVELOPMENT TYPE/ LAND USE	SCS SOIL GROUP	AREA (ACRES)	Fp (INCH/HR)	Ap (DECIMAL)	SCS CN
CONDOMINIUMS	B	8.40	0.30	0.350	76
URBAN GOOD COVER "TURF"	B	0.30	0.30	1.000	77
SUBAREA AVERAGE PERVIOUS LOSS RATE, Fp(INCH/HR) = 0.30					
SUBAREA AVERAGE PERVIOUS AREA FRACTION, Ap = 0.372					
SUBAREA AREA(ACRES) = 8.70 SUBAREA RUNOFF(CFS) = 17.37					
EFFECTIVE AREA(ACRES) = 21.00 AREA-AVERAGED Fm(INCH/HR) = 0.11					
AREA-AVERAGED Fp(INCH/HR) = 0.31 AREA-AVERAGED Ap = 0.36					
TOTAL AREA(ACRES) = 21.0 PEAK FLOW RATE(CFS) = 41.92					

END OF SUBAREA STREET FLOW HYDRAULICS:

DEPTH(FEET) = 0.75 HALFSTREET FLOOD WIDTH(FEET) = 36.15

FLOW VELOCITY(FEET/SEC.) = 2.20 DEPTH\*VELOCITY(FT\*FT/SEC.) = 1.65

\*NOTE: INITIAL SUBAREA NOMOGRAPH WITH SUBAREA PARAMETERS,

AND L = 367.0 FT WITH ELEVATION-DROP = 1.0 FT, IS 27.8 CFS,

WHICH EXCEEDS THE TOP-OF-CURB STREET CAPACITY AT NODE 804.00

LONGEST FLOWPATH FROM NODE 800.00 TO NODE 804.00 = 2183.00 FEET.

=====

END OF STUDY SUMMARY:

TOTAL AREA(ACRES) = 21.0 TC(MIN.) = 27.48

EFFECTIVE AREA(ACRES) = 21.00 AREA-AVERAGED Fm(INCH/HR) = 0.11

AREA-AVERAGED Fp(INCH/HR) = 0.31 AREA-AVERAGED Ap = 0.359

PEAK FLOW RATE(CFS) = 41.92

=====

END OF RATIONAL METHOD ANALYSIS

## **Appendix E**

### **Noise Calculations**

## Construction Generated Noise

**Building Type** Office, Hotel, Hospital, School, Public Works **Distance (ft)**

**Construction Noise at 50 Feet (dBA Leq)** 50

<b>Construction Phase</b>	<b>All Applicable Equipment in Use<sup>1</sup></b>
Ground Clearing/Demolition	84
Excavation	89
Foundation Construction	78
Building Construction	87
Finishing and Site Cleanup	89

**Construction Noise (dBA Leq)** 25

<b>Construction Phase</b>	<b>All Applicable Equipment in Use<sup>1</sup></b>
Ground Clearing/Demolition	90
Excavation (Site Preparation)	95
Foundation Construction	84
Building Construction	93
Paving	95

**Construction Noise (dBA Leq)** 50

<b>Construction Phase</b>	<b>All Applicable Equipment in Use<sup>1</sup></b>
Ground Clearing/Demolition	84
Excavation (Site Preparation)	89
Foundation Construction	78
Building Construction	87
Paving	89

**Construction Noise (dBA Leq)** 100

<b>Construction Phase</b>	<b>All Applicable Equipment in Use<sup>1</sup></b>
Ground Clearing/Demolition	78
Excavation (Site Preparation)	83
Foundation Construction	72
Building Construction	81
Paving	83

**Construction Noise (dBA Leq)** 200

<b>Construction Phase</b>	<b>All Applicable Equipment in Use<sup>1</sup></b>
Ground Clearing/Demolition	72
Excavation (Site Preparation)	77
Foundation Construction	66
Building Construction	75
Paving	77

Source: Bolt, Beranek and Newman, "Noise from Construction Equipment and Operations, Building Equipment, and Home Appliances," prepared for the USEPA, December 31, 1971. Based on analysis for Office Building, Hotel, Hospital, School, and Public Works.

## Construction Generated Vibration

Vibration exposure at 10 feet		Closest Distance (feet):	10
	Approximate RMS a 66	Approximate RMS 73.000	
Equipment	inch/second	inch/second	
Impact pile driver	1.518	6.000	
Vibratory roller	0.21	0.830	
Caisson Drill	0.089	0.352	
Large bulldozer	0.089	0.352	
Small bulldozer	0.003	0.012	
Jackhammer	0.035	0.138	
Loaded trucks	0.076	0.300	
	Criteria	0.120	
Vibration exposure at 20 feet		Closest Distance (feet):	20
	Approximate RMS a Velocity at 25 ft, inch/second	Approximate RMS Velocity Level, inch/second	
Equipment			
Impact pile driver	1.518	2.121	
Vibratory roller	0.21	0.293	
Caisson Drill	0.089	0.124	
Large bulldozer	0.089	0.124	
Small bulldozer	0.003	0.004	
Jackhammer	0.035	0.049	
Loaded trucks	0.076	0.106	
	Criteria	0.120	
Vibration exposure at 30 feet		Closest Distance (feet):	30
	Approximate RMS a Velocity at 25 ft, inch/second	Approximate RMS Velocity Level, inch/second	
Equipment			
Impact pile driver	1.518	1.155	
Vibratory roller	0.21	0.160	
Caisson Drill	0.089	0.068	
Large bulldozer	0.089	0.068	
Small bulldozer	0.003	0.002	
Jackhammer	0.035	0.027	
Loaded trucks	0.076	0.058	
	Criteria	0.120	
Vibration exposure at 40 feet		Closest Distance (feet):	40
	Approximate RMS a Velocity at 25 ft, inch/second	Approximate RMS Velocity Level, inch/second	
Equipment			
Impact pile driver	1.518	0.750	
Vibratory roller	0.21	0.104	
Caisson Drill	0.089	0.044	
Large bulldozer	0.089	0.044	
Small bulldozer	0.003	0.001	
Jackhammer	0.035	0.017	
Loaded trucks	0.076	0.038	
	Criteria	0.120	
Vibration exposure at 50 feet		Closest Distance (feet):	50
	Approximate RMS a Velocity at 25 ft, inch/second	Approximate RMS Velocity Level, inch/second	
Equipment			
Impact pile driver	1.518	0.537	
Vibratory roller	0.21	0.074	
Caisson Drill	0.089	0.031	
Large bulldozer	0.089	0.031	
Small bulldozer	0.003	0.001	
Jackhammer	0.035	0.012	
Loaded trucks	0.076	0.027	
	Criteria	0.120	
Based on distance to nearest structure			
<sup>1</sup> Determined based on use of jackhammers or pneumatic hammers that may be used for pavement demolition at a distance of 25 feet			
Notes: RMS velocity calculated from vibration level (VdB) using the reference of one microinch/second.			
Source: Based on methodology from the United States Department of Transportation Federal Transit Administration, <i>Transit Noise and Vibration Impact Assessment</i> (2006).			

## Stanton Town Center Specific Plan

Roadway Segment	Speed	24-hour Traffic Volume			Distance to CNEL from Roadway Centerline												Noise Level (CNEL or Ldn) at Distance from Roadway Centerline				Noise Level (CNEL or Ldn) at Distance from Roadway Centerline		Noise Level (CNEL or Ldn) at Distance from Roadway Centerline								
		Existing	Future Without Project	Future With Project	Existing				Future No Project				Future With Project				Change From Existing	Change due to Project	Existing		Future No Proj	Future Plus Proj		Change From Existing	Change due to Project						
					50.0 Feet	60 CNEL	65 CNEL	70 CNEL	50.0 Feet	60 CNEL	65 CNEL	70 CNEL	50.0 Feet	60 CNEL	65 CNEL	70 CNEL			50 feet	60 feet		50 feet	50 feet			50 feet	50 feet	50 feet	50 feet	50 feet	50 feet
Cerritos, W of Rose	40	13,100	14,900	14,900	72	293	136	63	72	319	148	69	72	319	148	69	0.6	0.00	71.5	71.5	71.5	72.1	72.1	72.1	72.1	72.1	72.1	72.1	+0.6	---	
Cerritos, E of Dale	40	12,600	14,000	14,100	71	285	132	61	72	306	142	66	72	307	143	66	0.5	0.03	71.3	71.3	71.3	71.8	71.8	71.8	71.8	71.8	71.8	71.8	+0.5	+0.03	
Katella, W of Beach	40	21,500	24,600	24,600	74	407	189	88	74	446	207	96	74	446	207	96	0.6	0.00	73.7	73.7	73.7	74.2	74.2	74.2	74.2	74.2	74.2	74.2	+0.6	---	
Katella, E of Court	40	21,600	24,400	24,500	74	409	190	88	74	443	206	95	74	444	206	96	0.5	0.02	73.7	73.7	73.7	74.2	74.2	74.2	74.2	74.2	74.2	74.2	+0.5	+0.02	
Beach, N of Cerritos	45	44,100	49,800	50,100	78	758	352	163	78	822	381	177	78	825	383	178	0.6	0.03	77.7	77.7	77.7	78.2	78.2	78.2	78.3	78.3	78.3	78.3	+0.6	+0.03	
Beach, S of Katella	45	46,200	52,200	52,500	78	782	363	168	78	848	394	183	78	851	395	183	0.6	0.02	77.9	77.9	77.9	78.4	78.4	78.4	78.5	78.5	78.5	78.5	+0.6	+0.02	

Assumptions:

Simplified to 2 lanes  
future  
Noise path decay parameter for hard site

6.1 meters=  
6.1 meters=

20.0

20.0

Fleet Mix

92% Autos  
3% Medium Trucks  
5% Heavy Trucks  
70% Day  
15% Evening  
15% Night

Calculations using methods of Federal Highway Administration *Highway Traffic Noise Prediction Model*,

December, 1978. Baseline California vehicle noise levels from Caltrans, TAN 95-03, 1995

Source of standard assumptions:

24-hour distribution of traffic volumes:

70% day (7-7), 15% evening (7-10), 15% night (10-7)

Analysis of L.A. County 24-hour traffic counts for selected arterial streets

conducted by Pat Mann for Inglewood Noise Element, 1974

Truck Mix

ARB standard fleet mix for air quality analysis

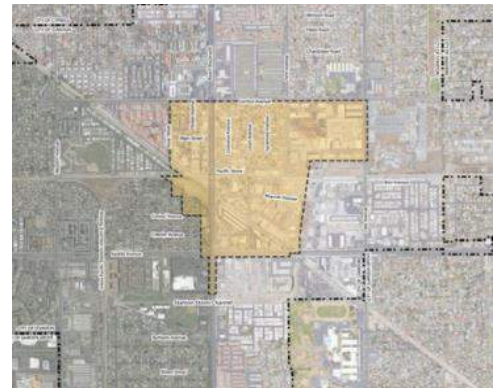
Heavy trucks for noise model includes heavy diesel tractor-trailers only

Medium trucks for noise model includes buses and bobtail trucks

Autos includes cars, vans, pickups and light trucks

**Appendix F**  
**Traffic Impact Study (TIS)**

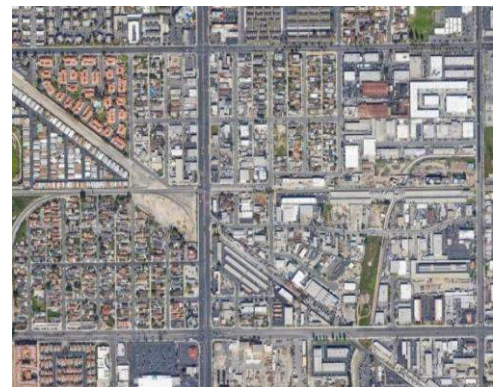
# Stanton Town Center Specific Plan Traffic Impact Study Stanton, California



PREPARED FOR



November 2023



Balancing the Natural and Built Environment

PSOMAS

## TABLE OF CONTENTS

<b><u>1. INTRODUCTION</u></b>	<b><u>1</u></b>
1.1. STUDY AREA	3
1.2. ANALYSIS METHODOLOGY	7
1.2.1. INTERSECTION CAPACITY UTILIZATION (ICU)	8
1.2.2. HIGHWAY CAPACITY MANUAL (HCM)	8
<b><u>2. EXISTING STUDY AREA CONDITIONS</u></b>	<b><u>9</u></b>
2.1. ROADWAY NETWORK	9
2.2. TRAFFIC VOLUMES	10
<b><u>3. PROPOSED PROJECT</u></b>	<b><u>12</u></b>
<b><u>4. PROJECTED TRAFFIC VOLUMES</u></b>	<b><u>14</u></b>
4.1. PROJECT AREA VOLUMES	14
4.1.1. EXISTING PROJECT TRIP GENERATION	14
4.1.2. PROJECT TRIP DISTRIBUTION	14
4.1.3. PROPOSED PROJECT TRIP GENERATION	14
4.1.4. PROJECT TRAFFIC VOLUMES	18
4.2. EXISTING YEAR (2022)	21
4.2.1. EXISTING PLUS PROJECT TRAFFIC VOLUMES	21
4.3. BUILDOUT YEAR (2050)	21
4.3.1. BACKGROUND GROWTH	21
4.3.2. BUILDOUT YEAR TRAFFIC VOLUMES	21
4.3.3. BUILDOUT YEAR PLUS PROJECT TRAFFIC VOLUMES	21
<b><u>5. OPERATIONAL ANALYSIS – EXISTING YEAR (2022)</u></b>	<b><u>25</u></b>
5.1. EXISTING CONDITIONS	25
5.2. EXISTING PLUS PROJECT CONDITIONS	25
5.3. EXISTING PLUS PROJECT IMPACT EVALUATION	26



<b>6.</b>	<b><u>OPERATIONAL ANALYSIS – BUILDOUT YEAR (2050)</u></b>	<b><u>28</u></b>
6.1.	2050 CUMULATIVE CONDITIONS _____	28
6.2.	2050 CUMULATIVE PLUS PROJECT CONDITIONS _____	28
6.3.	2050 CUMULATIVE PLUS PROJECT SIGNIFICANT IMPACT EVALUATION _____	29
<b>7.</b>	<b><u>VEHICLE MILES TRAVELED</u></b>	<b><u>31</u></b>
<b>8.</b>	<b><u>SUMMARY</u></b>	<b><u>32</u></b>
<b>9.</b>	<b><u>REFERENCE</u></b>	<b><u>34</u></b>

APPENDIX A – TRAFFIC VOLUME DATA

APPENDIX B – ICU SPREADSHEETS AND HCM REPORTS – EXISTING CONDITIONS

APPENDIX C – ICU SPREADSHEETS AND HCM REPORTS – EXISTING PLUS PROJECT  
CONDITIONS

APPENDIX D – ICU SPREADSHEETS AND HCM REPORTS – 2050 CUMULATIVE CONDITIONS

APPENDIX E – ICU SPREADSHEETS AND HCM REPORTS – 2050 CUMULATIVE PLUS PROJECT  
CONDITIONS

## LIST OF TABLES

TABLE 1. INTERSECTION LEVEL OF SERVICE DEFINITIONS	7
TABLE 2. EXISTING TRIP GENERATION	15
TABLE 3. PROPOSED PROJECT TRIP GENERATION	17
TABLE 4. PROJECT TRIP GENERATION – 139 MULTIFAMILY UNITS ONLY	18
TABLE 5. EXISTING PLUS PROJECT IMPACT ANALYSIS	27
TABLE 6. 2050 CUMULATIVE PLUS PROJECT IMPACT ANALYSIS	30

## LIST OF FIGURES

FIGURE 1. PROPOSED LAND USE PLAN	2
FIGURE 2. PROJECT LOCATION	4
FIGURE 3. STUDY INTERSECTIONS	5
FIGURE 4. LANE GEOMETRY AT STUDY INTERSECTIONS	6
FIGURE 5. EXISTING PEAK HOUR TRAFFIC VOLUMES (2022)	11
FIGURE 6. PROPOSED PROJECT AREA HEIGHT RESTRICTIONS	13
FIGURE 7. EXTERNAL TRIP DISTRIBUTION	16
FIGURE 8. ESTIMATED EXISTING PROJECT AREA TRAFFIC VOLUMES	19
FIGURE 9. PROPOSED PROJECT TRAFFIC VOLUMES	20
FIGURE 10. EXISTING PLUS PROJECT TRAFFIC VOLUMES	22
FIGURE 11. 2050 CUMULATIVE TRAFFIC VOLUMES	23
FIGURE 12. 2050 CUMULATIVE PLUS PROJECT TRAFFIC VOLUMES	24

## 1. INTRODUCTION

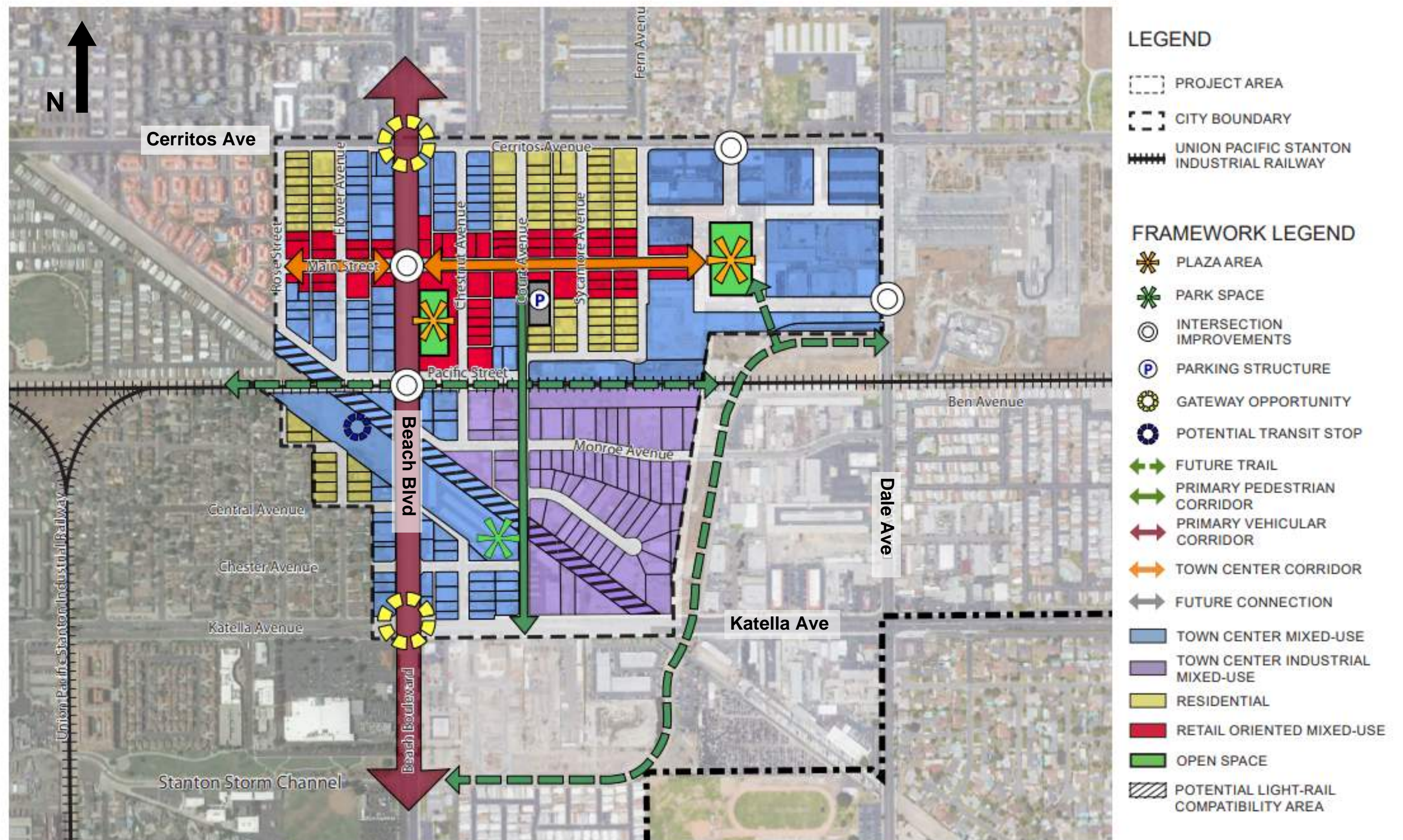
This Traffic Impact Study (TIS) provides an analysis of the update to the Town Center Specific Plan which covers a 156.9-acre area in the northern portion of the City of Stanton. The proposed Specific Plan is shown in Figure 1. The project area currently includes a mix of small commercial developments, single-family and multi-family residential uses, a Southern California Edison (SCE) substation, and industrial uses. The proposed project is expected to include retail-oriented pedestrian-friendly mixed-use and industrial mixed-use districts while protecting the existing single-family uses.

The existing General Plan for the City allows for 1,399 multi-family units within the plan area. 4 of which have already been constructed. The Town Center Specific Plan, which is the subject of this report, allows for an additional 139 multi-family units. An Initial Study/Mitigated Negative Declaration (IS/MND) is prepared to analyze the potential impacts of the Project. While the IS/MND provides CEQA clearance for future projects within the Specific Plan area, any project/development beyond the 1,534 multi-family units or any commercial or industrial projects would require their own CEQA documentation.

This TIS provides an evaluation of the worst-case scenario of development of the Specific Plan area (i.e. most dense). As this report will illustrate, even the worst-case scenario is not expected to result in a significant impact on transportation. Further, no improvements are expected to be required at any of the study intersections.

Traffic impact analyses were conducted for existing conditions (2022) and buildout conditions (2050) with and without the project. The project boundaries, the study area, and the traffic impact analysis methodology used in this study are described in the following sections.





Architecture + Planning  
888.456.5849  
ktgy.com



EXHIBIT 1  
LAND USE PLAN

**TOWN CENTER SPECIFIC PLAN**  
STANTON, CA  
20200398



NTS  
JULY  
2021



## **1.1. STUDY AREA**

The City of Stanton is located in northwestern Orange County. The Town Center Specific Plan project includes a 156.9-acre area in the northern portion of the City of Stanton. The Specific Plan area is surrounded by Cerritos Avenue to the north, Dale Avenue to the east, Katella Avenue to the south, and Rose Street to the west. Existing land uses within the Specific Plan area boundaries include small commercial and automotive-related uses along Beach Boulevard; single-family and multi-family residential uses in the north and west; a Southern California Edison (SCE) substation and industrial uses in the east; and industrial and commercial uses in the south. The Pacific Electric Corridor runs diagonally through the Specific Plan area in a northwest-southeast direction and the Union Pacific Railroad oriented in an east-west direction bisects the Specific Plan area. The study intersections listed below were selected in coordination with the City engineer.

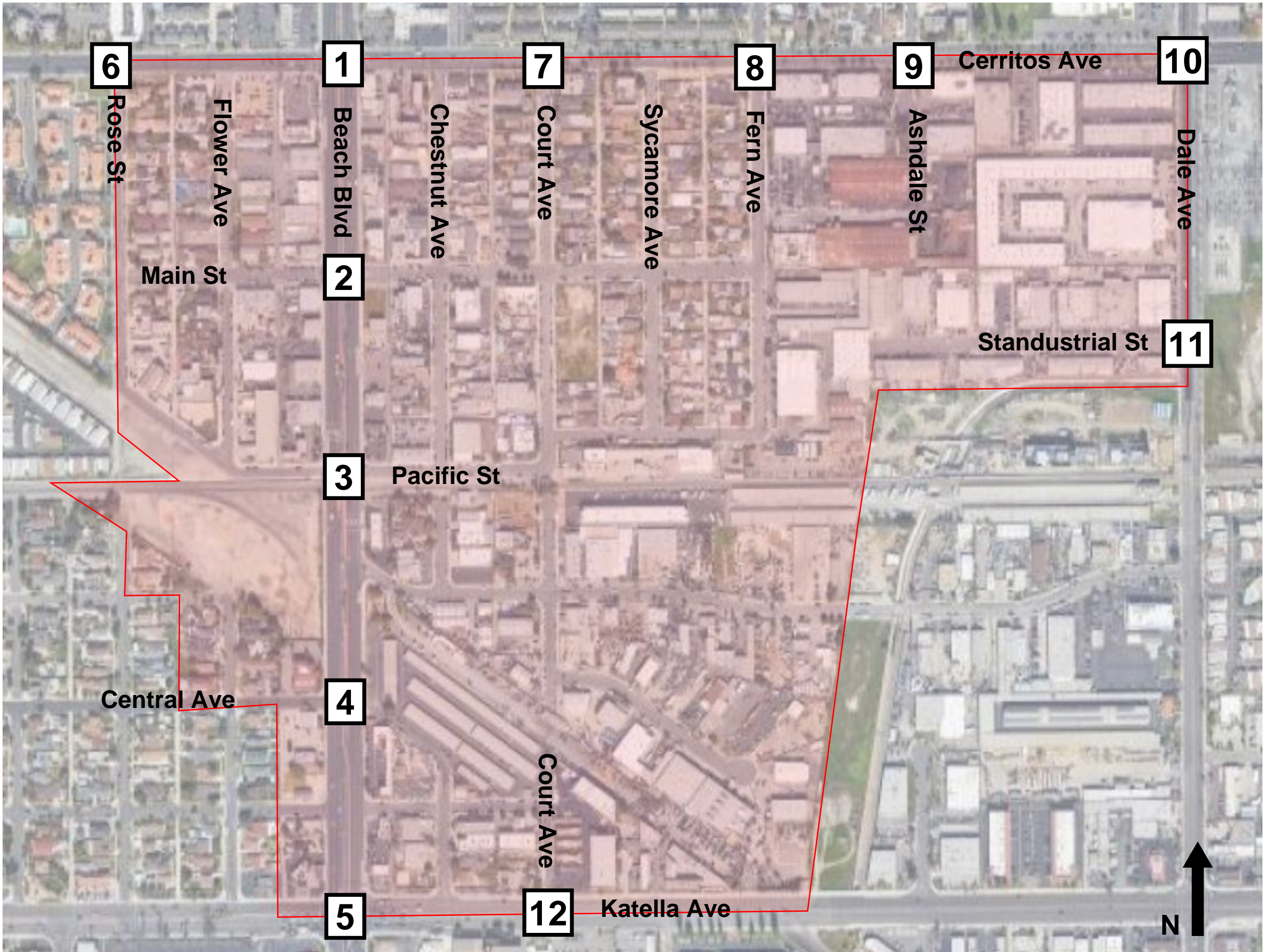
1. Cerritos Avenue and Beach Boulevard
2. Main Street and Beach Boulevard
3. Pacific Street and Beach Boulevard
4. Central Avenue and Beach Boulevard
5. Katella Avenue and Beach Boulevard
6. Cerritos Avenue and Rose Street
7. Cerritos Avenue and Court Avenue
8. Cerritos Avenue and Fern Avenue
9. Cerritos Avenue and Ashdale Street
10. Cerritos Avenue and Dale Avenue
11. Standustrial Street and Dale Avenue
12. Katella Avenue and Court Avenue

Figure 2 and 3 shows the Specific Plan area location and the study intersections, respectively. Figure 4 shows the existing lane geometry at each study intersection.

**Figure 2. Project Location**



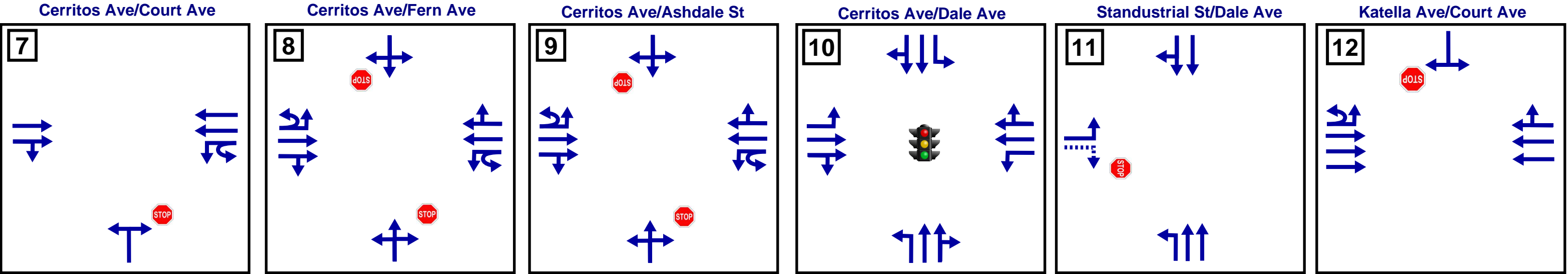
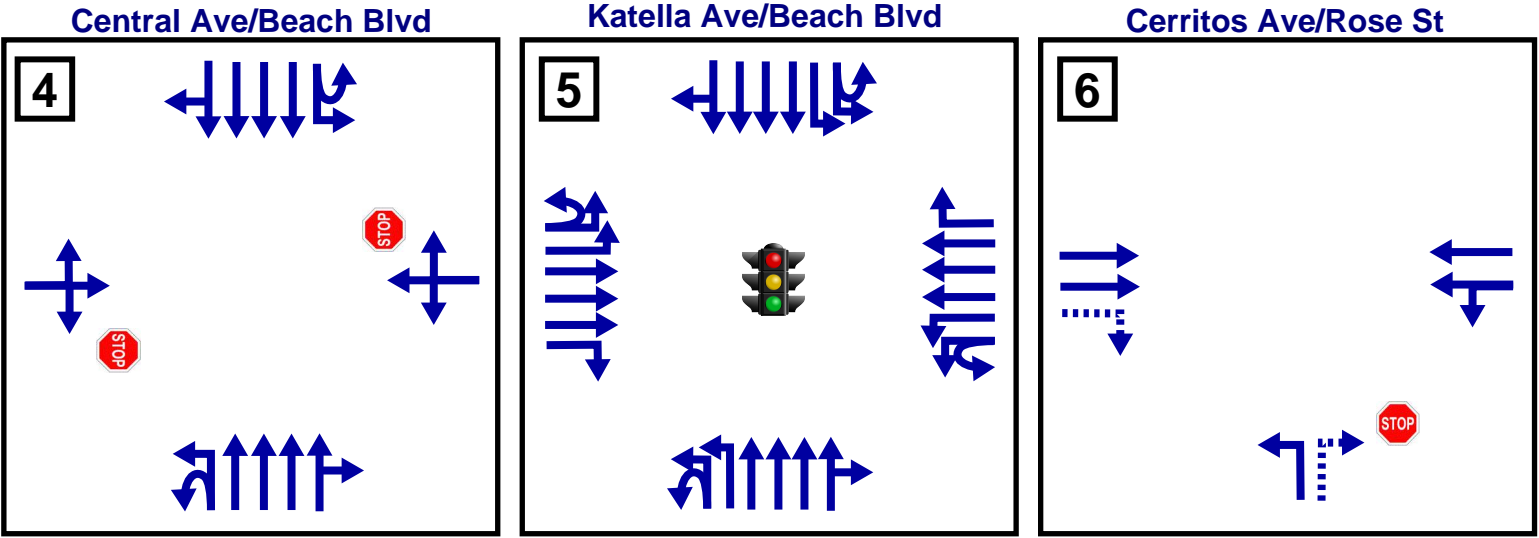
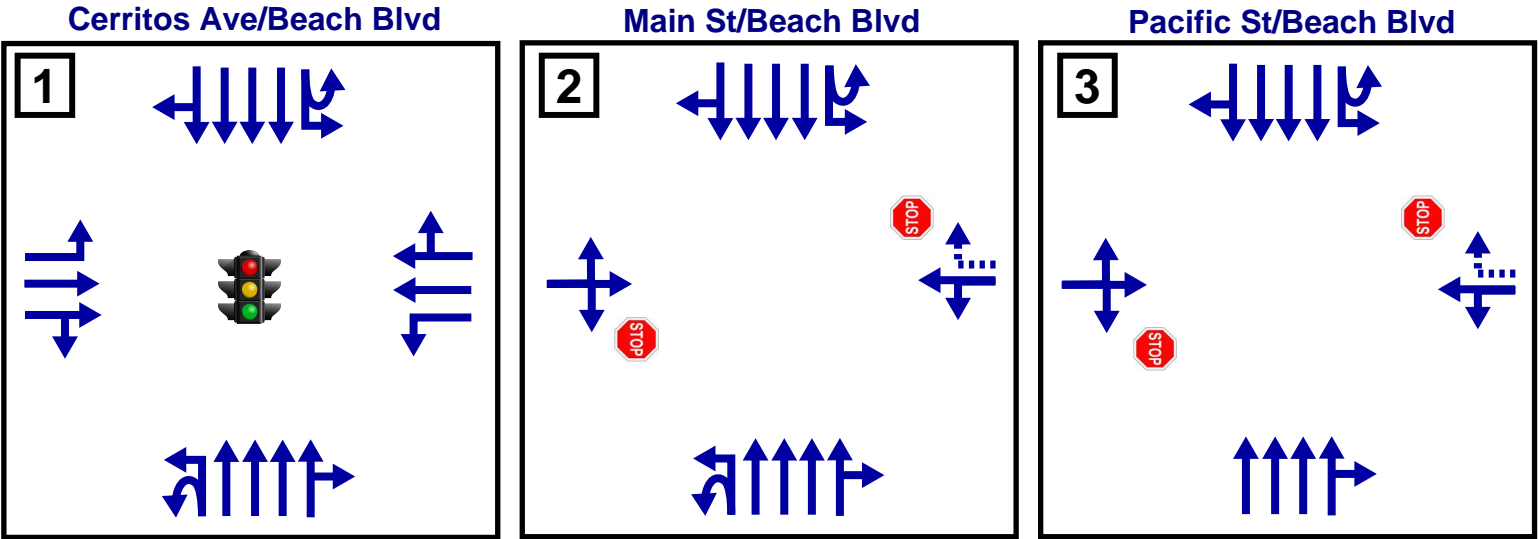
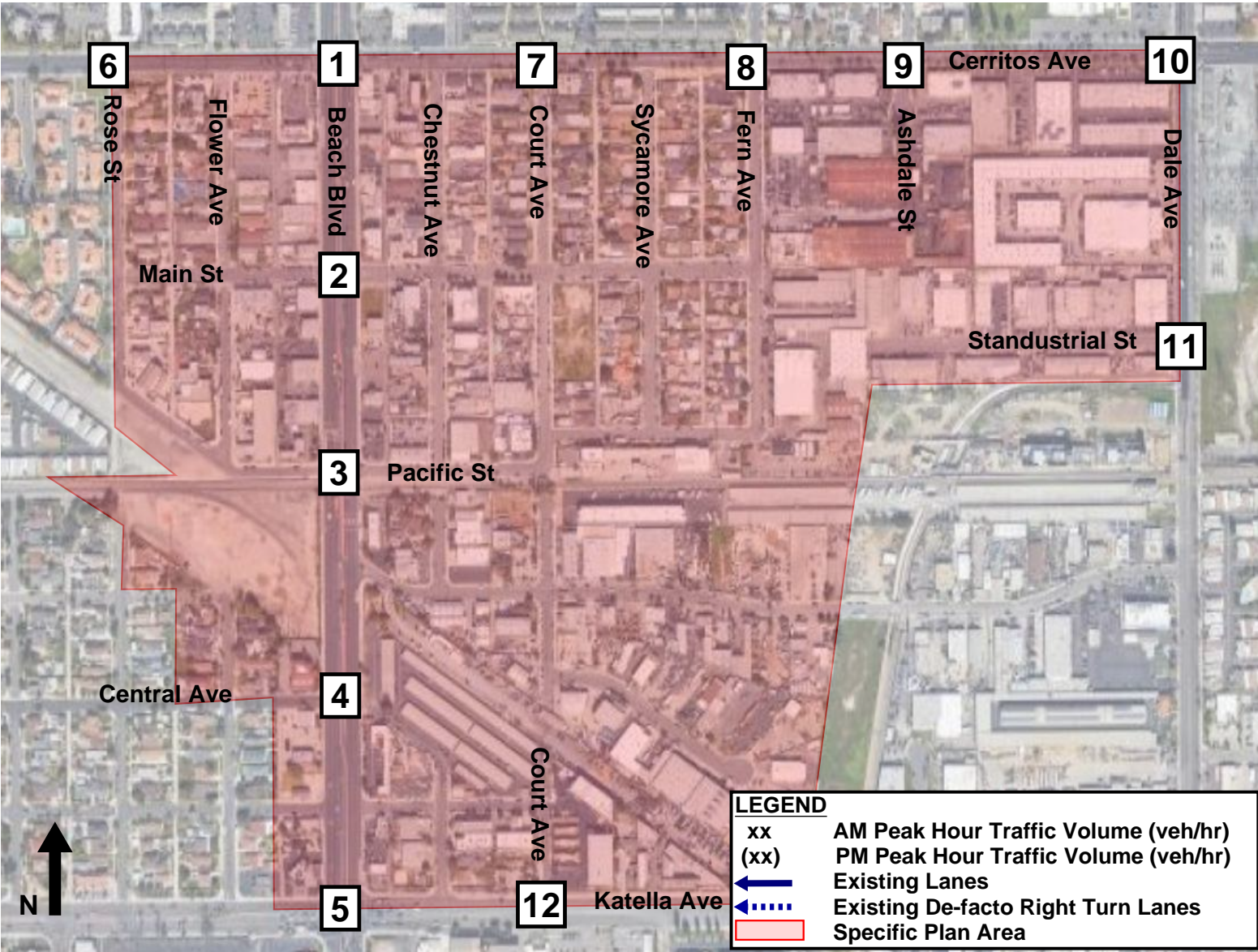




Specific Plan Area

Figure 3.  
Study Intersections







## 1.2. ANALYSIS METHODOLOGY

Because the environmental documentation is tiering off the General Plan Environmental Impact Report, the analysis in this report includes analysis of Level of Service (LOS) for the study intersections to determine whether the additional units exacerbate the previously disclosed LOS impact. Level of Service (LOS) is the typical measure used to characterize the quality of traffic operations at an intersection or roadway segment. LOS A represents relatively free operating conditions, whereas LOS F has unstable flow and congestion with volumes at or near the capacity of the facility. Excessive delays and queues can occur when the LOS is not acceptable. Table 1 provides descriptions and thresholds for LOS A through LOS F for each intersection evaluation methodology used in this report.

**Table 1. Intersection Level of Service Definitions**

Level of Service	Description	Intersection Volume to Capacity (V/C) Ratio/ICU Value	Signalized Intersection Delay (sec/veh)	Unsignalized Intersection Delay (sec/veh)
A	Primarily free-flow operation	0.000 - 0.600	≤10	≤10
B	Reasonably unimpeded operation	>0.600 - 0.700	>10 and ≤20	>10 and ≤15
C	Stable operation	>0.700 - 0.800	>20 and ≤35	>15 and ≤25
D	Less than stable conditions - small increases in flow may cause substantial increases in delay	>0.800 - 0.900	>35 and ≤55	>25 and ≤35
E	Unstable operation and significant delay	>0.900 - 1.000	>55 and ≤80	>35 and ≤50
F	Congested conditions, including flow at extremely low speed	>1.000	>80	>50

The traffic generated by the project or by the project in combination with other projects in the area could worsen the LOS of a facility. To assess the potential traffic impacts due to the background traffic growth and completion of existing and future projects, the following scenarios were evaluated:

- Existing Conditions
- Existing Plus Project Conditions
- 2050 Cumulative Developments Conditions
- 2050 Cumulative Developments Plus Project Conditions

The City of Stanton does not have published guidelines for analyzing the impacts to intersections. Therefore, this TIS follows the *2021 Orange County Transportation Authority (OCTA) Congestion Management Program Report (CMP)*<sup>1</sup>, which applies the Intersection Capacity Utilization (ICU) methodology at signalized intersections and the Highway Capacity Manual (HCM) methodology at unsignalized intersections. The methodologies and significance thresholds are discussed further in the following sections.

#### **1.2.1. Intersection Capacity Utilization (ICU)**

The ICU methodology is used to determine the operating LOS of signalized intersections. This methodology requires the calculation of the intersection volume/capacity (V/C) ratio, which is the summation of critical lane group flow ratios with a yellow clearance adjustment. The LOS estimated by the ICU methodology is directly related to the intersection V/C ratio. A lost time factor of 0.05 should be included in the calculations.

To determine whether the addition of project-generated trips at a signalized study intersection results in a significant impact, the City of Stanton has established the following threshold of significance consistent with the CMP: A significant impact occurs when a proposed project increases traffic demand at a signalized study intersection operating at a deficient LOS (LOS F) by one percent or more of capacity ( $V/C \geq 0.01$ ), worsening LOS F ( $V/C > 1.00$ ).

#### **1.2.2. Highway Capacity Manual (HCM)**

This study applied the *HCM*<sup>2</sup> methodology to evaluate unsignalized intersections, which defines LOS based on delay. The analyses for the unsignalized intersections were conducted using the software *Synchro* and *SimTraffic*. The City of Stanton has not established thresholds of significant impacts for unsignalized intersections.

#### **1.2.3. Vehicle Miles Traveled**

The project is also subject to Vehicle Miles Traveled (VMT) evaluation to comply with Senate Bill 743. The County of Orange methodology will be used, starting with the County's screening tool to determine if the project can be screened out and assumed to have a less than significant traffic impact.

## 2. EXISTING STUDY AREA CONDITIONS

### 2.1. ROADWAY NETWORK

There are several existing roadways in the project traffic study area, as discussed below:

**Rose Street** is a discontinuous two-lane undivided roadway oriented in the north-south direction. The roadway terminates northerly at **Cerritos Avenue** and southerly at **Katella Avenue** and is halved by the Union Pacific Railroad. On-street parking is permitted.

**Beach Boulevard** is an eight-lane divided roadway, which serves as a State Route (SR-39). The roadway is classified as an 8-lane Smart Street in the *2022 Master Plan of Arterial Highways* by Orange County, California<sup>3</sup> and has a posted speed limit of 45 mph. On-street parking is prohibited in the study area.

**Court Avenue** is a two lane, undivided roadway. Court Avenue terminates northerly at Cerritos Avenue and southerly at Katella Avenue and is discontinuous at the Union Pacific Railroad and Union Pacific Corridors. On-street parking is permitted.

**Fern Avenue** is a two lane, undivided roadway with a posted speed limit of 25 mph in the Specific Plan area. On-street parking is permitted.

**Ashdale Street** is a two lane, undivided roadway in a residential area which ends in a cul-de-sac approximately 500 feet north of Cerritos Avenue and 150 feet south of Cerritos Avenue. On-street parking is permitted.

**Dale Avenue** is a four lane roadway with a two-way left turn lane in the study area. The roadway in the study area is classified as a secondary arterial by Orange County. The posted speed limit is 40 mph and on-street parking is prohibited between Cerritos Avenue and Katella Avenue.

**Cerritos Road** is a four lane, undivided roadway west of Beach Boulevard and becomes a four lane divided roadway with segments of raised medians east of Beach Boulevard.

The roadway in the study area is classified as a secondary arterial by Orange County. The posted speed limit is generally 40 mph in the study area. On-street parking is prohibited.

**Main Street** is a two lane, undivided roadway oriented in the east-west direction. Main Street terminates on the west at Rose Street and on the east at Fern Avenue. On-street parking is permitted.

**Pacific Street** is also a two lane, undivided roadway. The roadway terminates on the west at Rose Street and on the east at Fern Avenue, trending in an east-west direction generally along the Pacific Union Pacific Railroad. On-street parking is permitted.

**Central Avenue** is a two lane, undivided roadway trending in an east-west direction. The roadway becomes Grand Avenue east of Beach Boulevard. On-street parking is permitted.

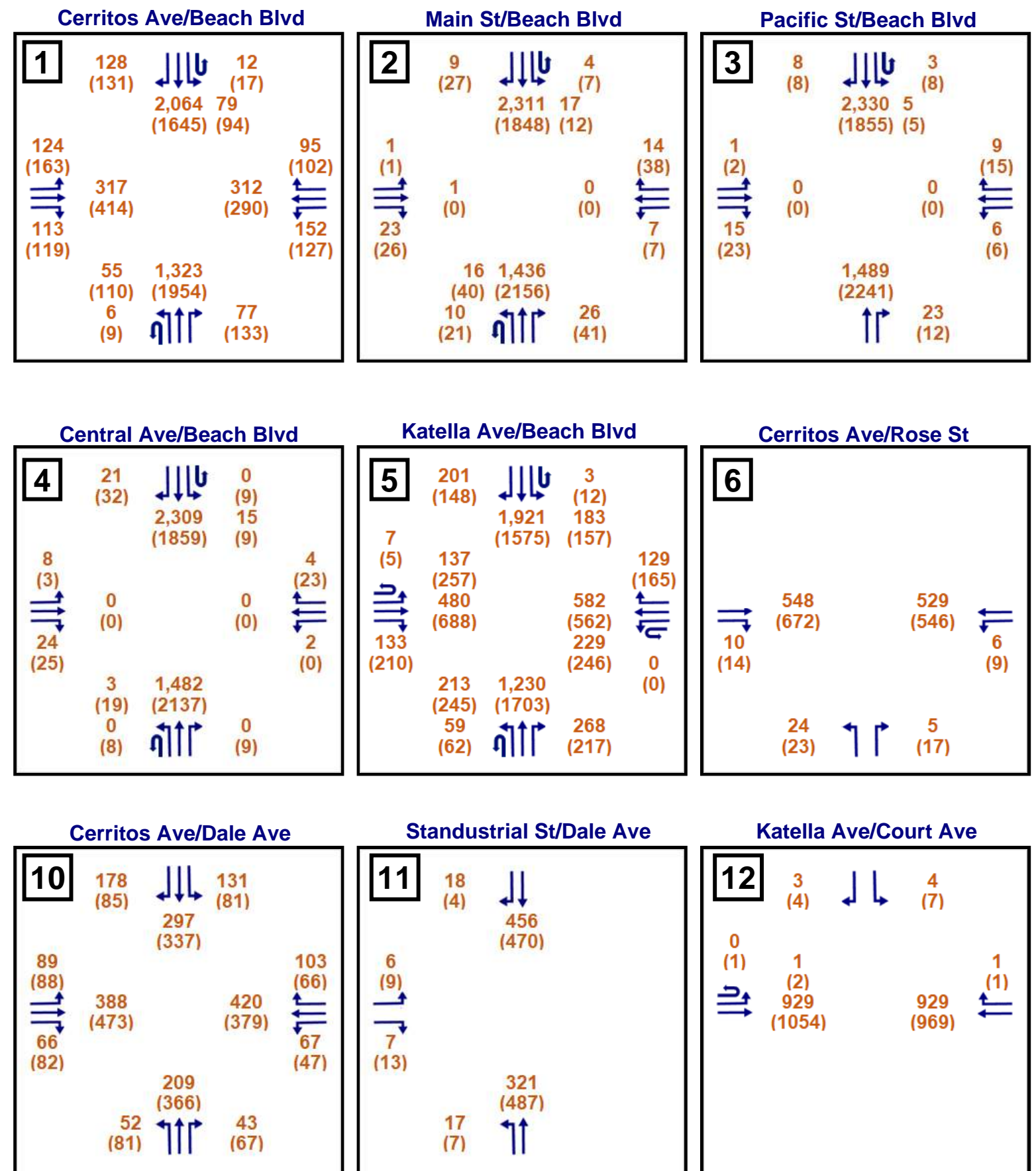
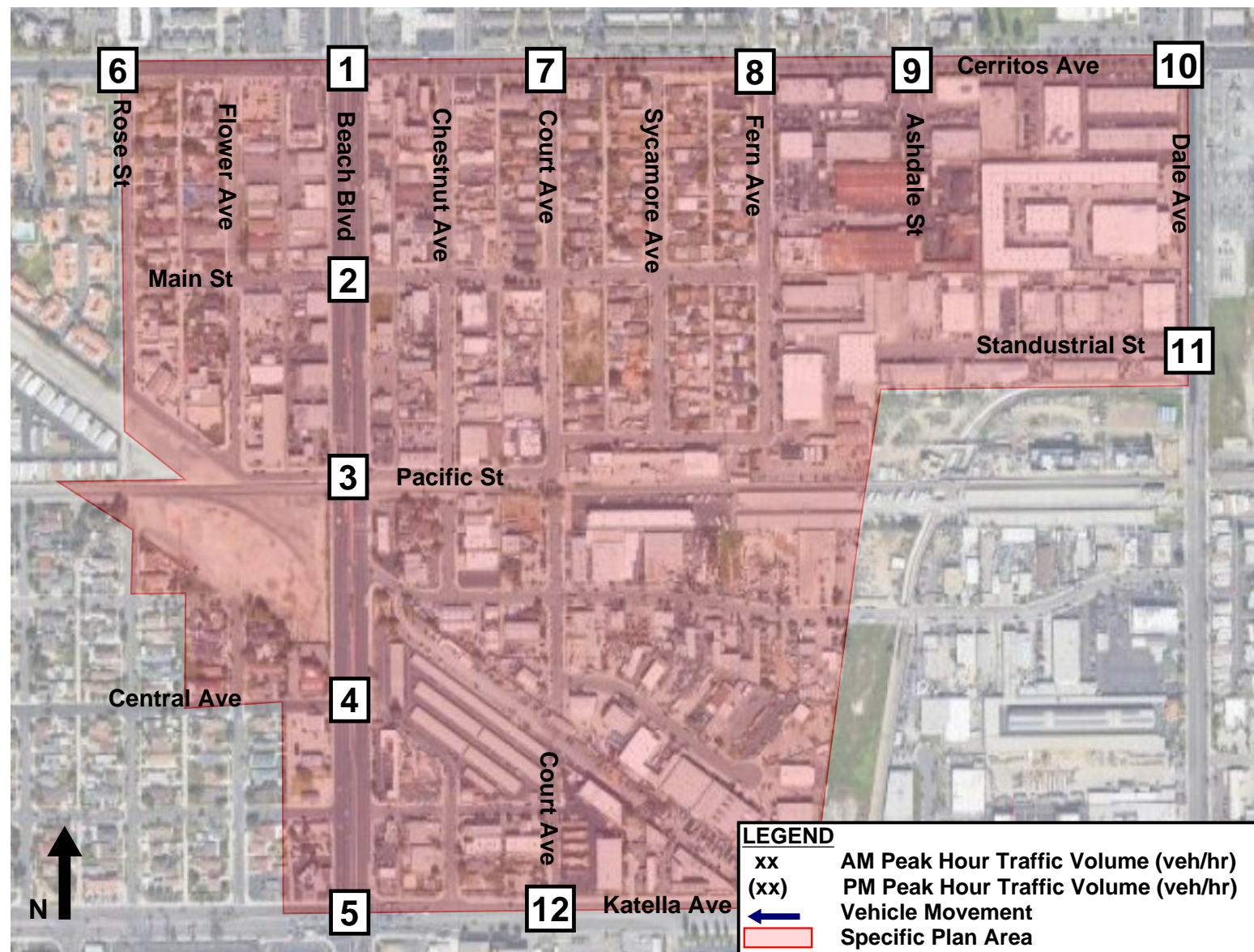
**Standustrial Street** is a two lane, undivided roadway in an industrial area. The roadway is approximately 950 feet long west of Dale Avenue and serves a number of businesses along both sides of its frontage. Although on-street parking is not specifically permitted, portions of the roadway are sometimes used for parking.

**Katella Road** is a six lane, divided roadway with a posted speed limit of 40 mph west of Beach Boulevard in the study area. East of Beach Boulevard through Dale Avenue, the roadway becomes a six-lane roadway with a two-way left turn lane with a posted speed limit of 45 mph. The roadway is classified as a 6-lane Smart Street by Orange County. On-street parking is prohibited.

## **2.2. TRAFFIC VOLUMES**

Traffic volume data was collected at the 12 study intersections in February 2022 from 7:00 AM to 9:00 AM and from 4:00 PM to 6:00 PM. The overall peak hours for the study area were found to be from 7:30 to 8:30 AM and from 4:45 to 5:45 PM. Figure 5 shows the existing traffic volumes. All collected traffic volume data is included in Appendix A.



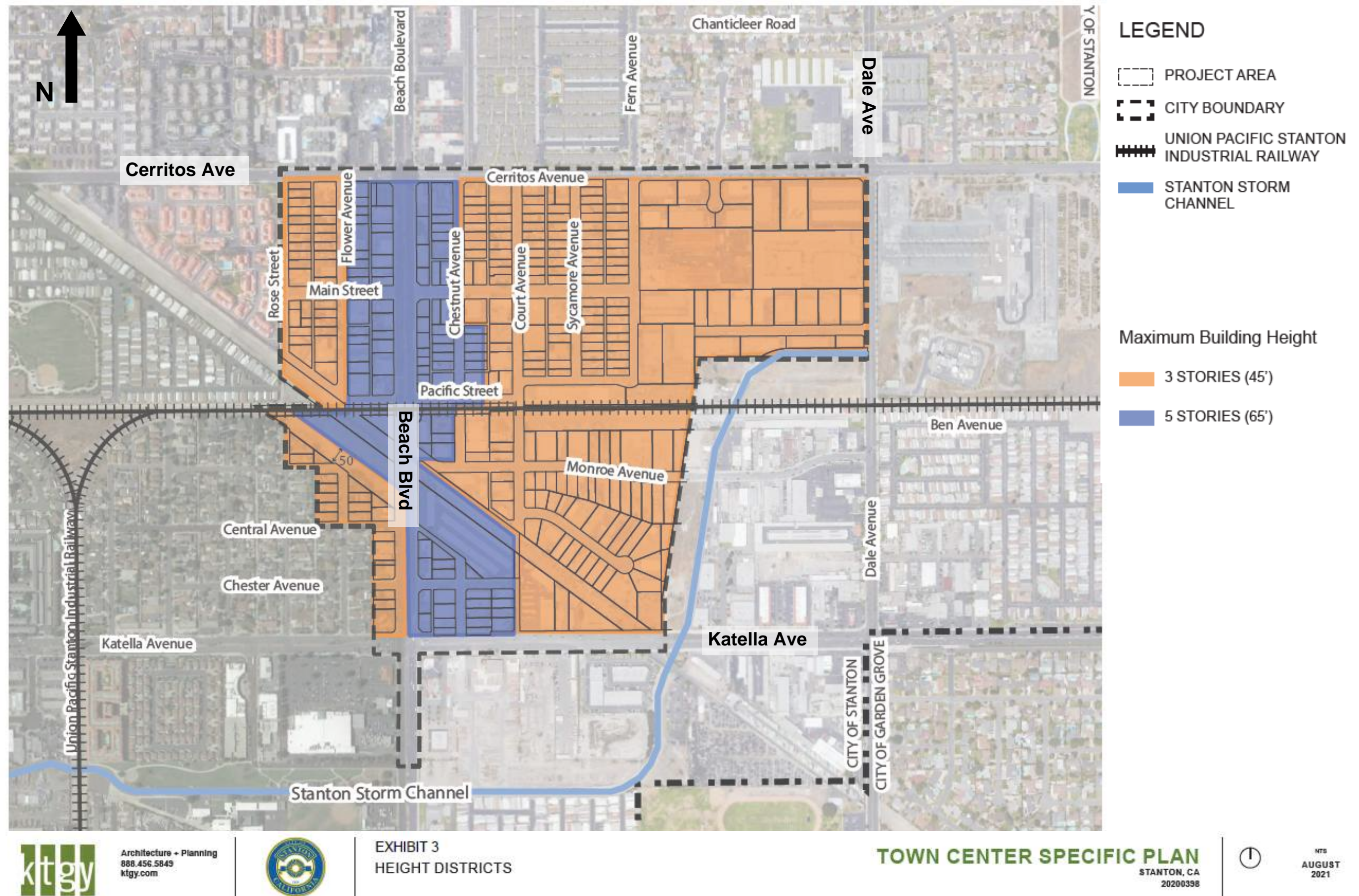


### **3. PROPOSED PROJECT**

The Town Center Specific Plan, which is comprised of 156.9 acres, is currently defined as Town Center Mixed-Use, High-Density Residential, Medium-Density Residential, Industrial, and Public/Institutional. The project is designated to revitalize and transform the Beach Boulevard Corridor into a mixed-use and pedestrian-friendly district while preserving the existing residential neighborhood. The intersections of Cerritos Avenue/Beach Boulevard and Katella Avenue/Beach Boulevard are expected to be developed as gateways to the area and are expected to include outdoor plazas and streetscape along Beach Boulevard.

Main Street is expected to be extended easterly and rebuilt as a retail-oriented mixed-used area. An industrial mixed-use district in the southern portion of the Specific Plan is anticipated to include search and development (R&D), light industrial, restaurants and other compatible uses. New height restrictions will be included in the area, including a 5-story height district concentrated along Beach Boulevard and a 3-story height district located around the existing single-family neighborhoods and in the northeastern portion of the Specific Plan area. The height restrictions are shown in Figure 6.







## **4. PROJECTED TRAFFIC VOLUMES**

### **4.1. PROJECT AREA VOLUMES**

#### **4.1.1. Existing Project Trip Generation**

The existing project trip generation for the project was estimated using the *ITE Trip Generation Manual, 11<sup>th</sup> Edition*<sup>4</sup>. Trip generation rates of the retail and industrial land uses were using the average of multiple retail and industrial land uses, respectively, which represent the mix of existing uses in the project area, as shown in Table 2. Based on the assumptions, the 156.9-acre Specific Plan area generates approximately 9,113 daily trips in the existing year due to the project, including 692 trips in the AM peak hour and 1,031 trips in the PM peak hour.

#### **4.1.2. Project Trip Distribution**

Based on the location of the Stanton Town Center and distribution of regional access to the area, it is estimated that approximately 5% of traffic would access the site to/from the west and 15% of traffic to/from the east via Cerritos Avenue, 5% to/from the west and 15% to/from the east via Katella Avenue, and 30% to/from the north and 30% to/from the south via Beach Boulevard. Figure 7 shows the assumed external trip distribution for the Stanton Town Center.

#### **4.1.3. Proposed Project Trip Generation**

The proposed project trip generation for the project was also based on the ITE Trip Generation Manual, 11<sup>th</sup> Edition. A similar variety of retail and industrial uses were used to estimate the trip generation for the project area, but the breakdown was updated to better represent anticipated future conditions. Table 3 shows that the proposed project is expected to generate 23,705 daily trips in the buildout year, including 1,845 trips in the AM peak hour and 2,278 trips in the PM peak hour.

While the Specific Plan area would increase in the number of residential multifamily units, retail/commercial area, and light industrial uses through new development and redevelopment, it should be noted that this IS/MND analyzes the potential impacts of the additional 139 multifamily dwelling units only.



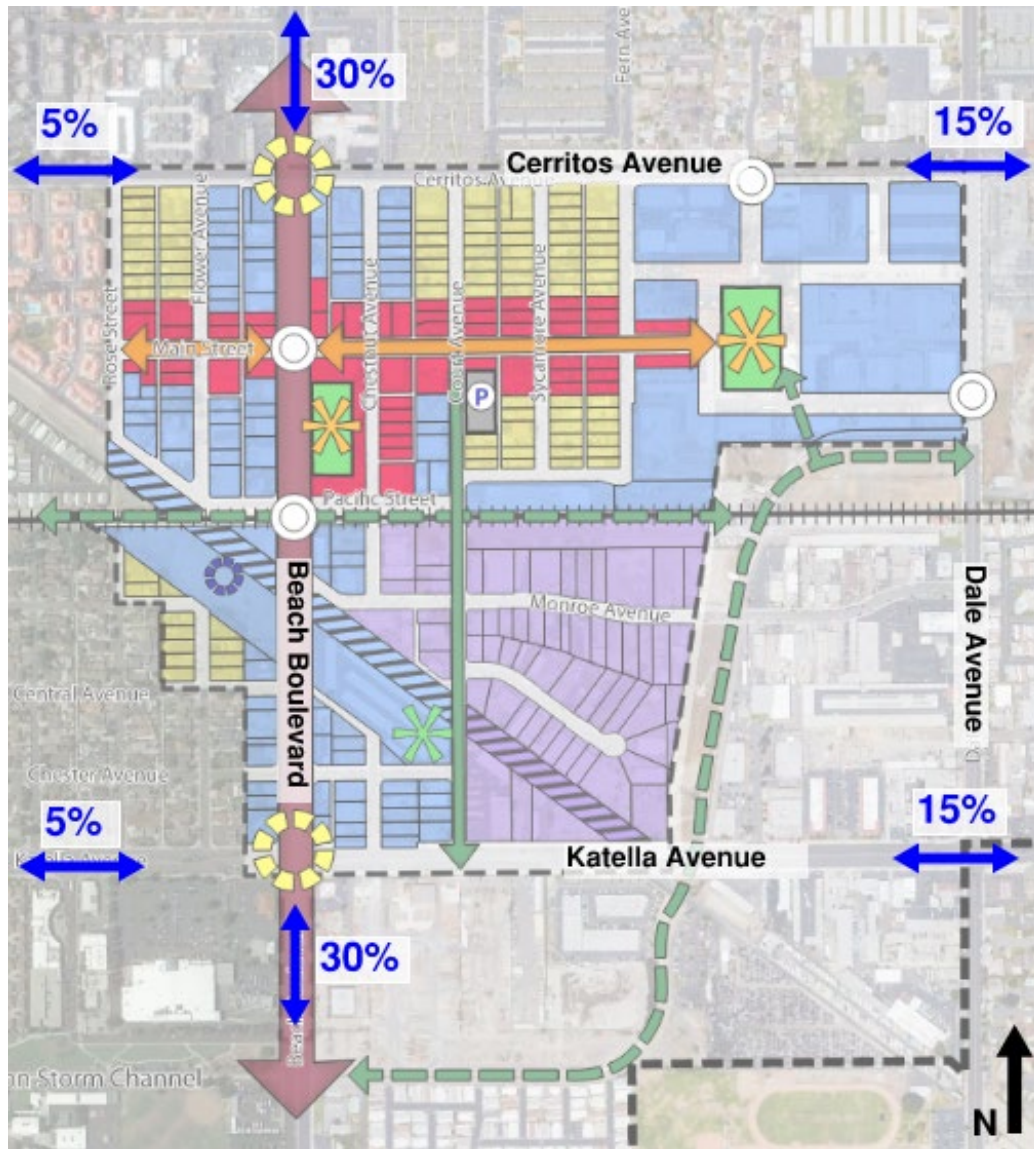
**Table 2. Existing Trip Generation**

ITE LU 210 - Single Family Residential						
Units			122			
Period	Trips/Unit	Trips	% In	% Out	Trips In	Trips Out
AM Peak	0.70	85	26%	74%	22	63
PM Peak	0.94	115	63%	37%	72	42
Daily	9.43	1,150	50%	50%	575	575
ITE LU 220 - Multifamily Residential (Low-Rise)						
Units			74			
Period	Trips/Unit	Trips	% In	% Out	Trips In	Trips Out
AM Peak	0.40	30	24%	76%	7	22
PM Peak	0.51	38	63%	37%	24	14
Daily	6.74	499	50%	50%	249	249
Retail*						
1,000 SF			155.986			
Period	Trips/Unit	Trips	% In	% Out	Trips In	Trips Out
AM Peak	2.02	315	70%	30%	221	94
PM Peak	3.90	609	42%	58%	255	354
Daily	31.08	4,848	50%	50%	2,424	2,424
Industrial**						
1,000 SF			962.611			
Period	Trips/Unit	Trips	% In	% Out	Trips In	Trips Out
AM Peak	0.27	262	88%	12%	230	31
PM Peak	0.28	270	14%	86%	38	232
Daily	2.72	2,616	50%	50%	1,308	1,308
TOTAL						
Period	Total Trips		Trips In		Trips Out	
AM Peak	692		481		211	
PM Peak	1,031		389		642	
Daily	9,113		4,557		4,557	

\*Assumes combination of general retail (LU 822), small office building (LU 712), and auto parts and service center (LU 943) to account for variety of uses in retail areas

\*\*Assumes combination of industrial park (LU 130) and warehousing (LU 150) to account for variety of uses in industrial areas

**Figure 7. External Trip Distribution**



**Table 3. Proposed Project Trip Generation**

ITE LU 210 - Single Family Residential						
Units			122			
Period	Trips/Unit	Trips	% In	% Out	Trips In	Trips Out
AM Peak	0.70	85	26%	74%	22	63
PM Peak	0.94	115	63%	37%	72	42
Daily	9.43	1,150	50%	50%	575	575
ITE LU 220 - Multifamily Residential (Low-Rise)						
Units			384			
Period	Trips/Unit	Trips	% In	% Out	Trips In	Trips Out
AM Peak	0.40	154	24%	76%	37	117
PM Peak	0.51	196	63%	37%	123	72
Daily	6.74	2,588	50%	50%	1,294	1,294
ITE LU 220 - Multifamily Residential (Low-Rise)						
Units			2,570			
Period	Trips/Unit	Trips	% In	% Out	Trips In	Trips Out
AM Peak	0.37	951	23%	77%	219	732
PM Peak	0.39	1,002	61%	39%	611	391
Daily	4.54	11,668	50%	50%	5,834	5,834
Retail*						
1,000 SF			161.172			
Period	Trips/Unit	Trips	% In	% Out	Trips In	Trips Out
AM Peak	2.02	325	70%	30%	228	97
PM Peak	3.90	629	42%	58%	264	365
Daily	31.08	5,009	50%	50%	2,504	2,504
Industrial**						
1,000 SF			1,110.344			
Period	Trips/Unit	Trips	% In	% Out	Trips In	Trips Out
AM Peak	0.30	330	80%	20%	264	66
PM Peak	0.30	336	23%	77%	78	258
Daily	2.96	3,289	50%	50%	1,645	1,645
TOTAL						
Period	Total Trips		Trips In		Trips Out	
AM Peak	1,845		770		1,075	
PM Peak	2,278		1,149		1,129	
Daily	23,705		11,852		11,852	

\*Assumes combination of general retail (LU 822), small office building (LU 712), and auto parts and service center (LU 943) to account for variety of uses in retail areas

\*\*Assumes combination of industrial park (LU 130) and warehousing (LU 150) to account for variety of uses in industrial areas

The existing General Plan for the City of Stanton allows for a total of 1,399 multifamily units within the Town Center Specific Plan area. Since 2008, 4 multifamily units have been built, resulting in a remaining capacity of 1,395 units. The Town Center Specific Plan would allow for an additional 139 multifamily units, increasing the remaining capacity to 1,534 multifamily units. Table 4 shows the trip generation for the additional 139 multifamily units only.

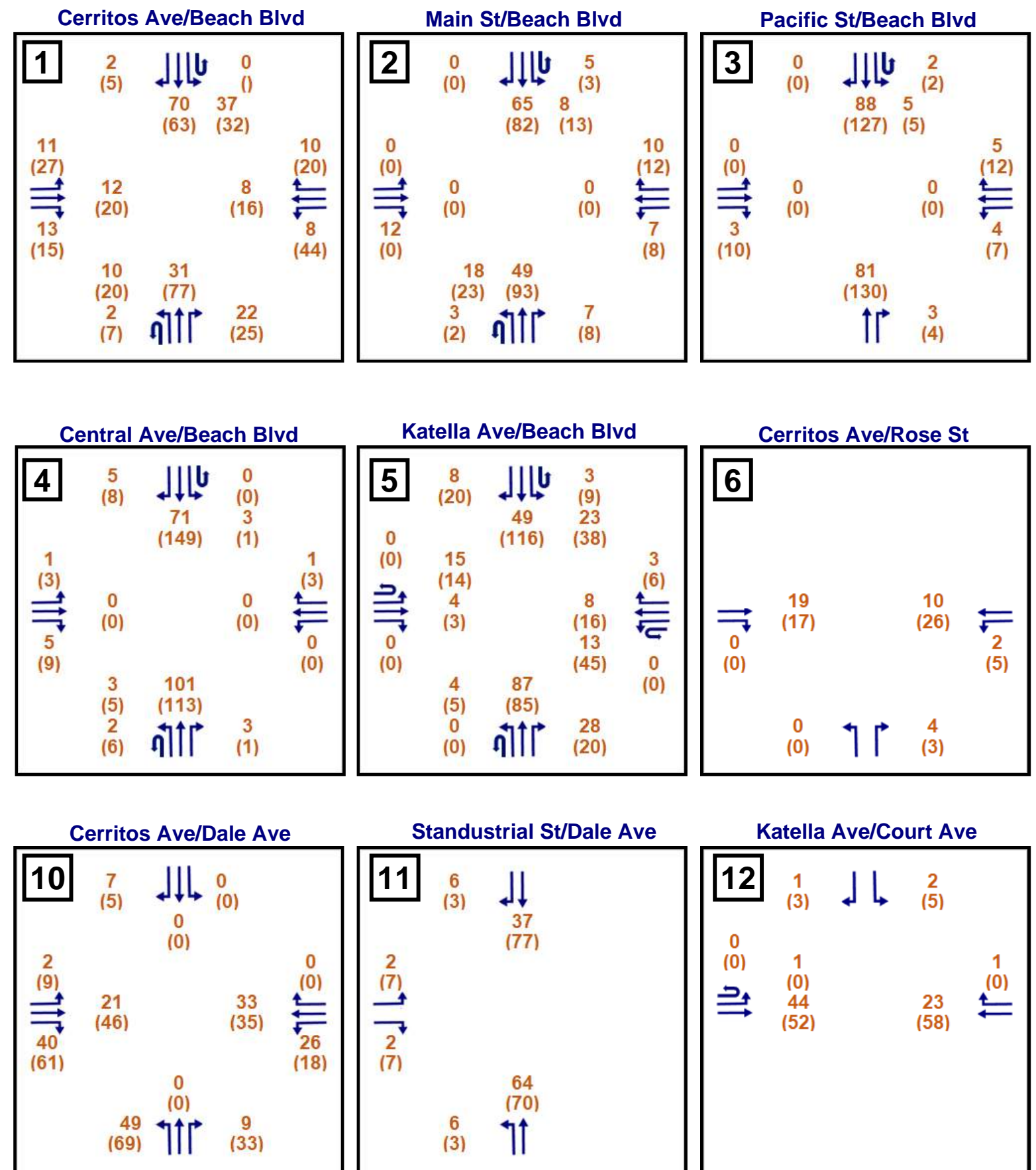
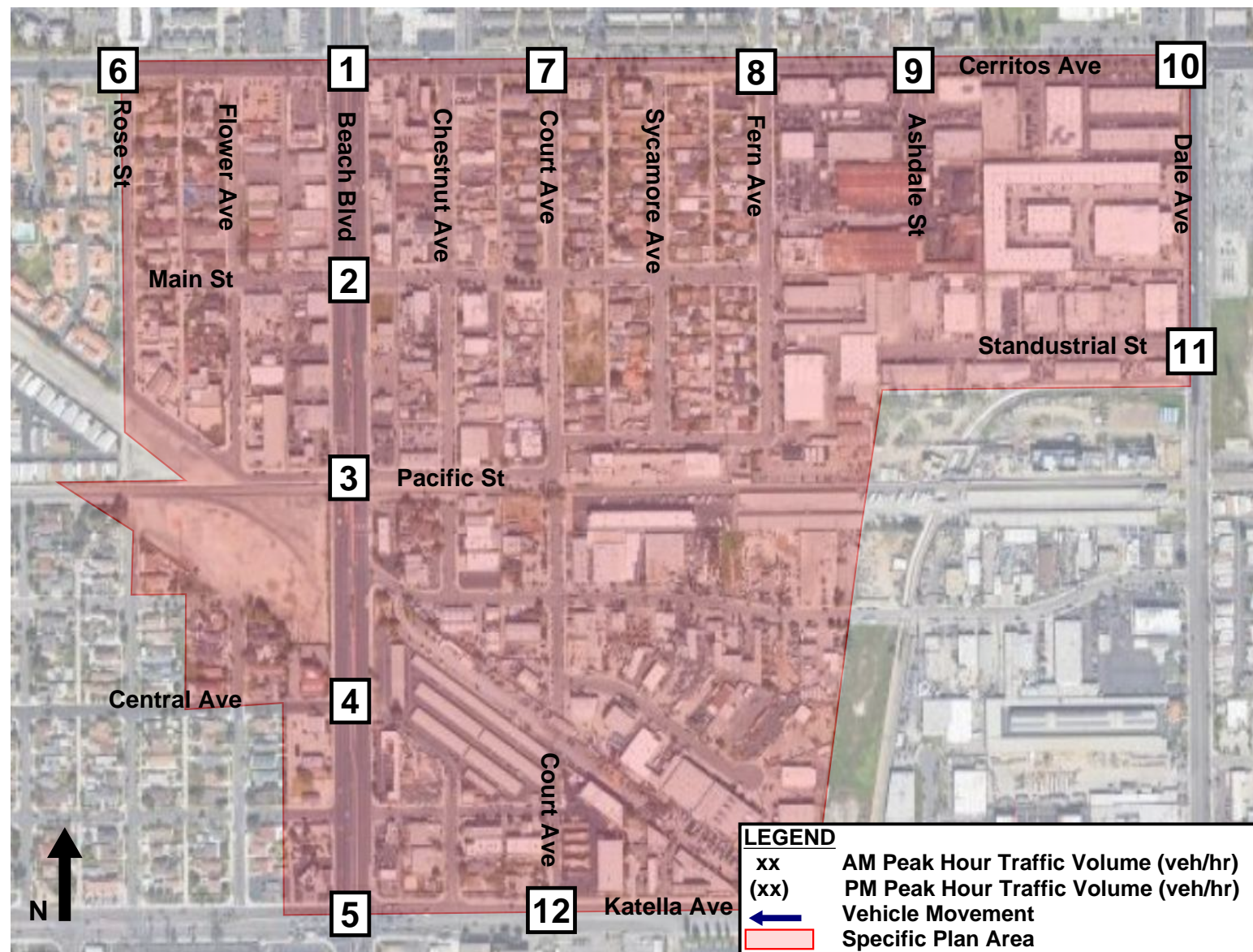
**Table 4. Project Trip Generation – 139 Multifamily Units Only**

ITE LU 220 - Multifamily Residential (Low-Rise)						
Units			139			
Period	Trips/Unit	Trips	% In	% Out	Trips In	Trips Out
AM Peak	0.40	56	24%	76%	13	42
PM Peak	0.51	71	63%	37%	45	26
Daily	6.74	937	50%	50%	468	468

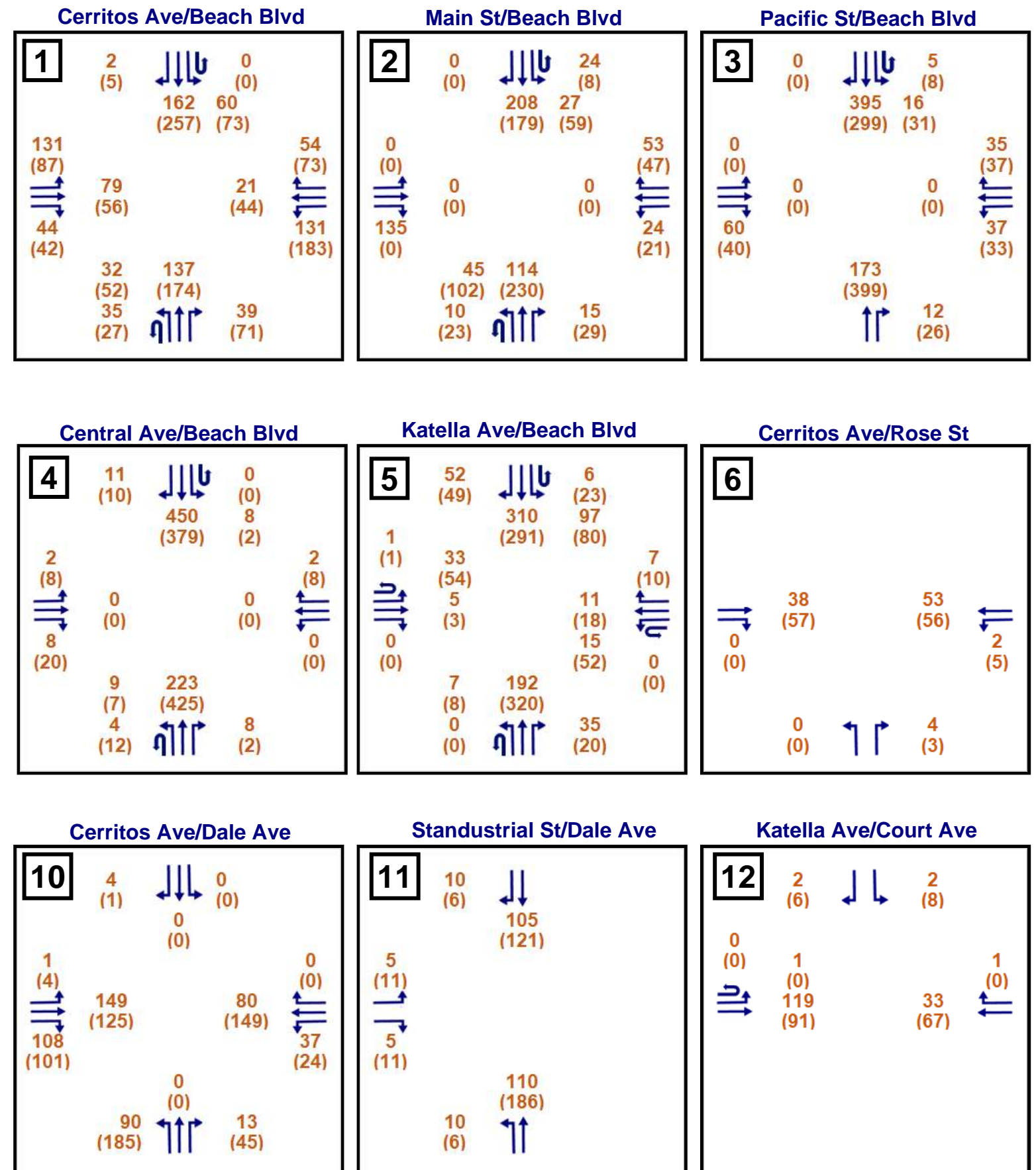
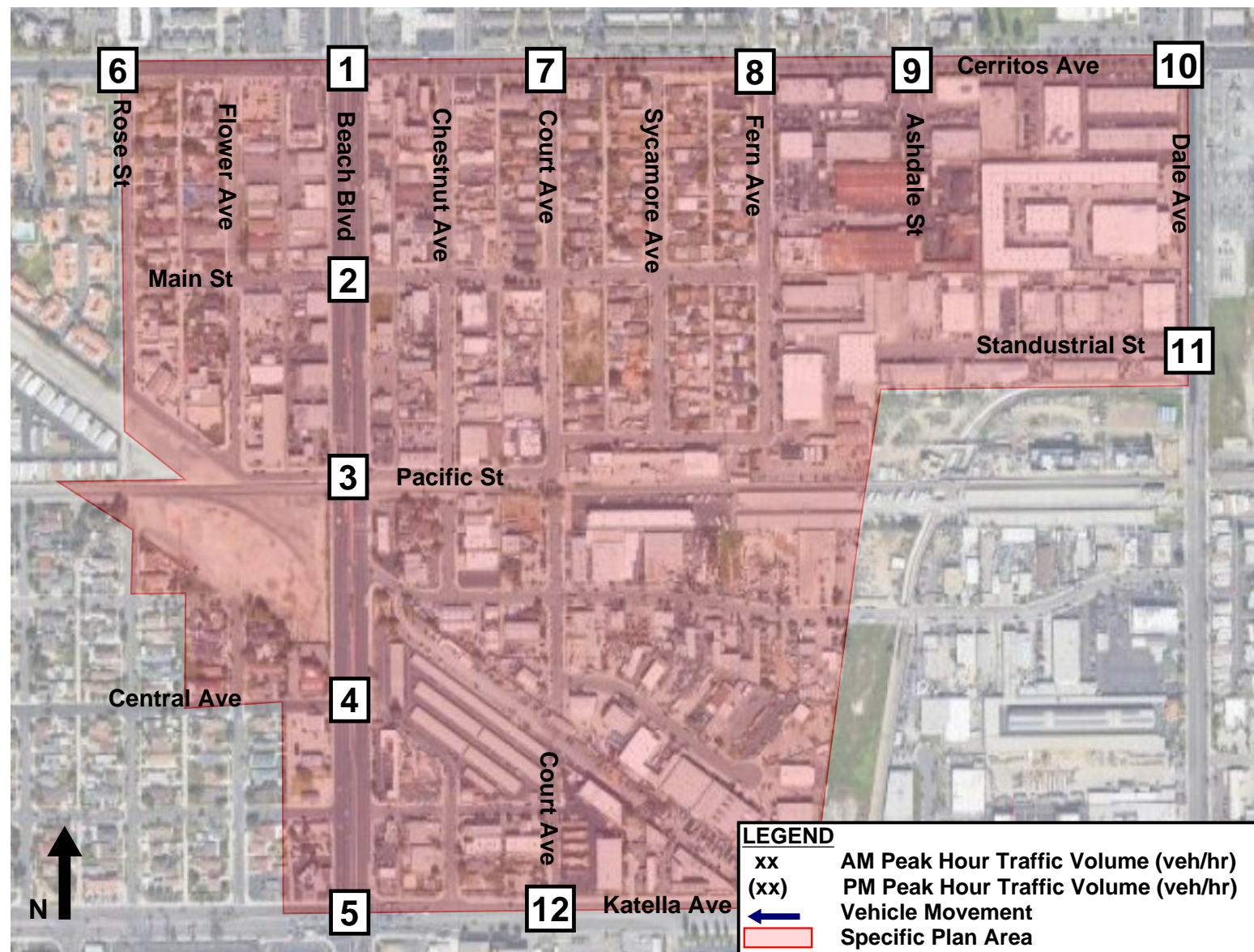
#### 4.1.4. Project Traffic Volumes

Using the project trip generation and trip distribution, the estimated existing and future project traffic volumes at each of the study intersections were calculated and are shown in Figures 8 and 9, respectively.









## **4.2. EXISTING YEAR (2022)**

### **4.2.1. Existing Plus Project Traffic Volumes**

The Existing Plus Project traffic volumes were estimated by first removing the estimated existing project traffic volumes from the existing peak hour traffic volumes then adding the total proposed project traffic volumes, as shown in Figure 10. The Existing Plus Project analysis is included in this report because the project is long term and has no set opening year.

## **4.3. BUILDOUT YEAR (2050)**

### **4.3.1. Background Growth**

The Traffic and Circulation section of the 2008 *General Plan Update Environmental Impact Report*<sup>5</sup> indicated that there would be little to no growth in the project area. Therefore, to be conservative, a 0.5% per year growth was used to calculate background growth for all the study intersections.

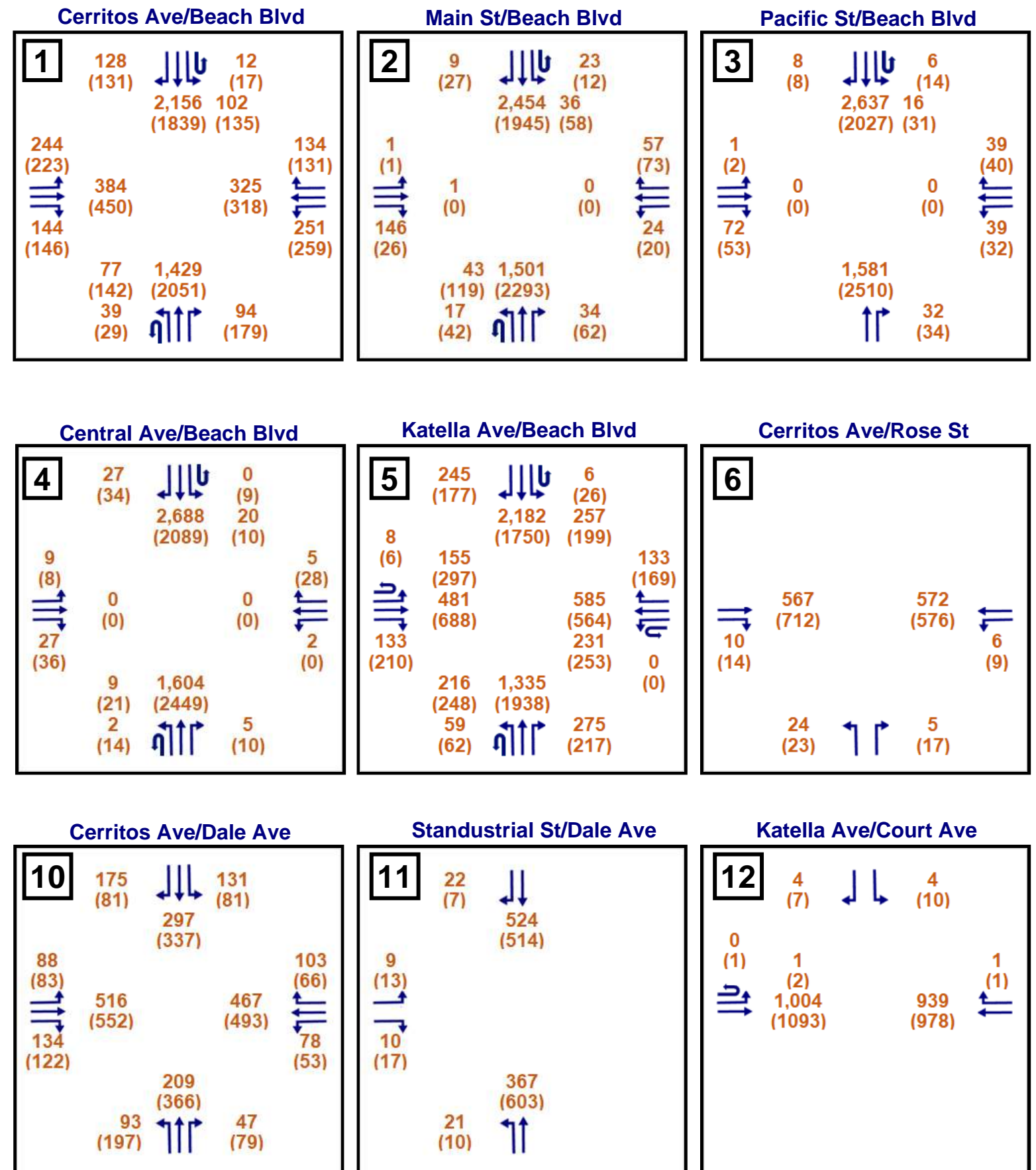
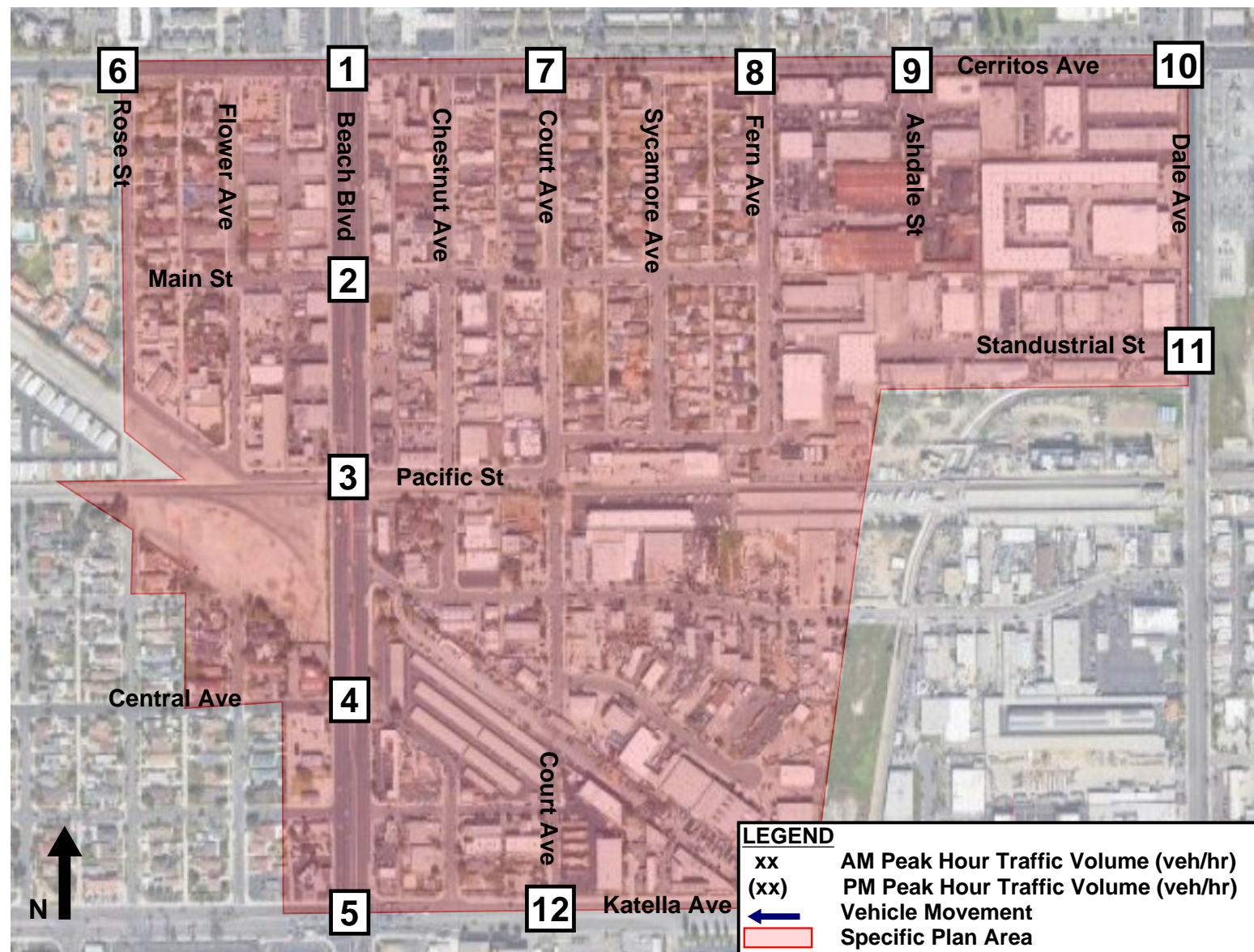
### **4.3.2. Buildout Year Traffic Volumes**

The buildout year traffic volumes are the anticipated traffic volumes in 2050 without the project, which include the existing project-area traffic volumes. The 0.5% annual growth rate was applied to the existing traffic volumes to estimate buildout year volumes without the project. Figures 11 shows the 2050 cumulative traffic volumes.

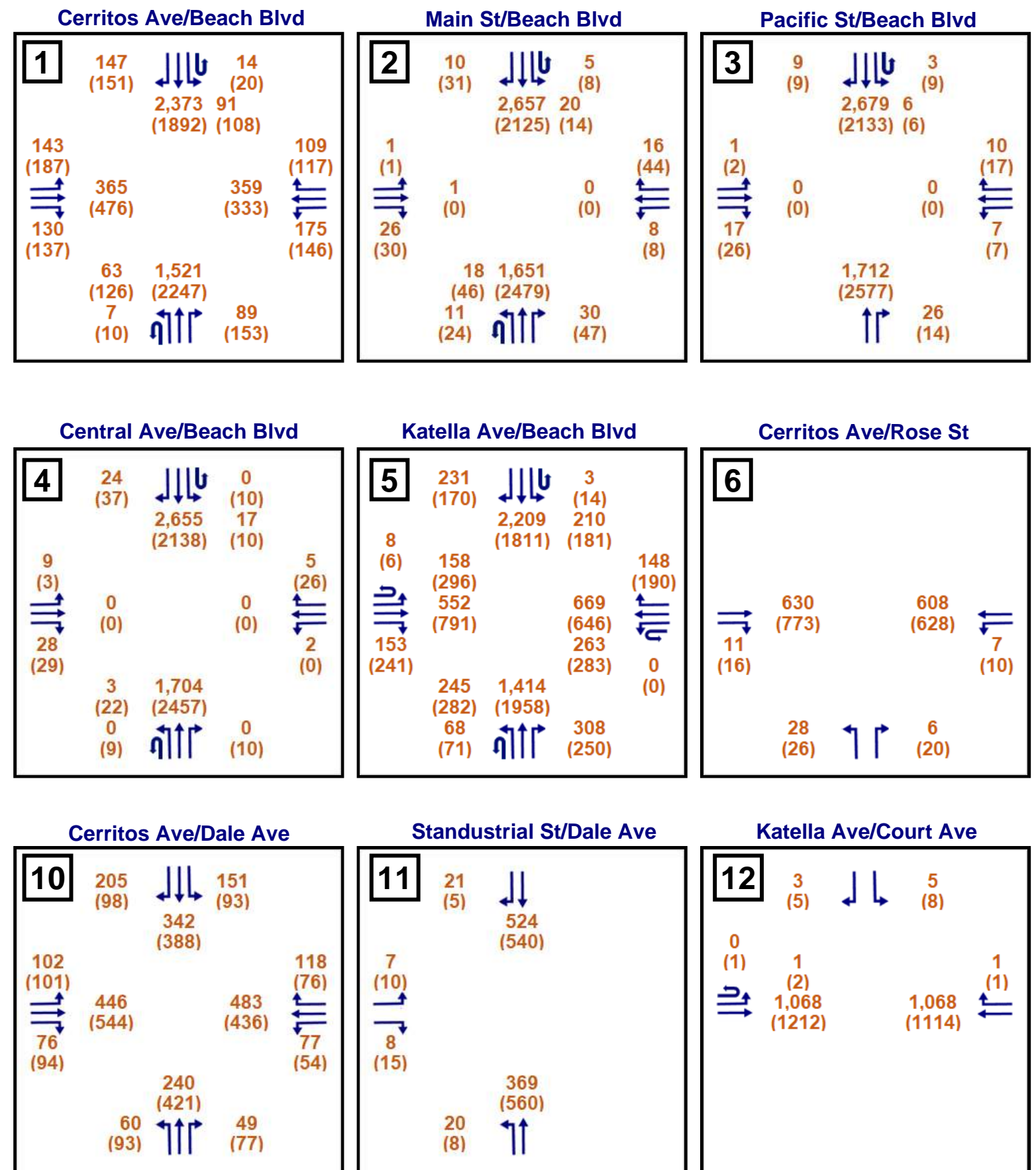
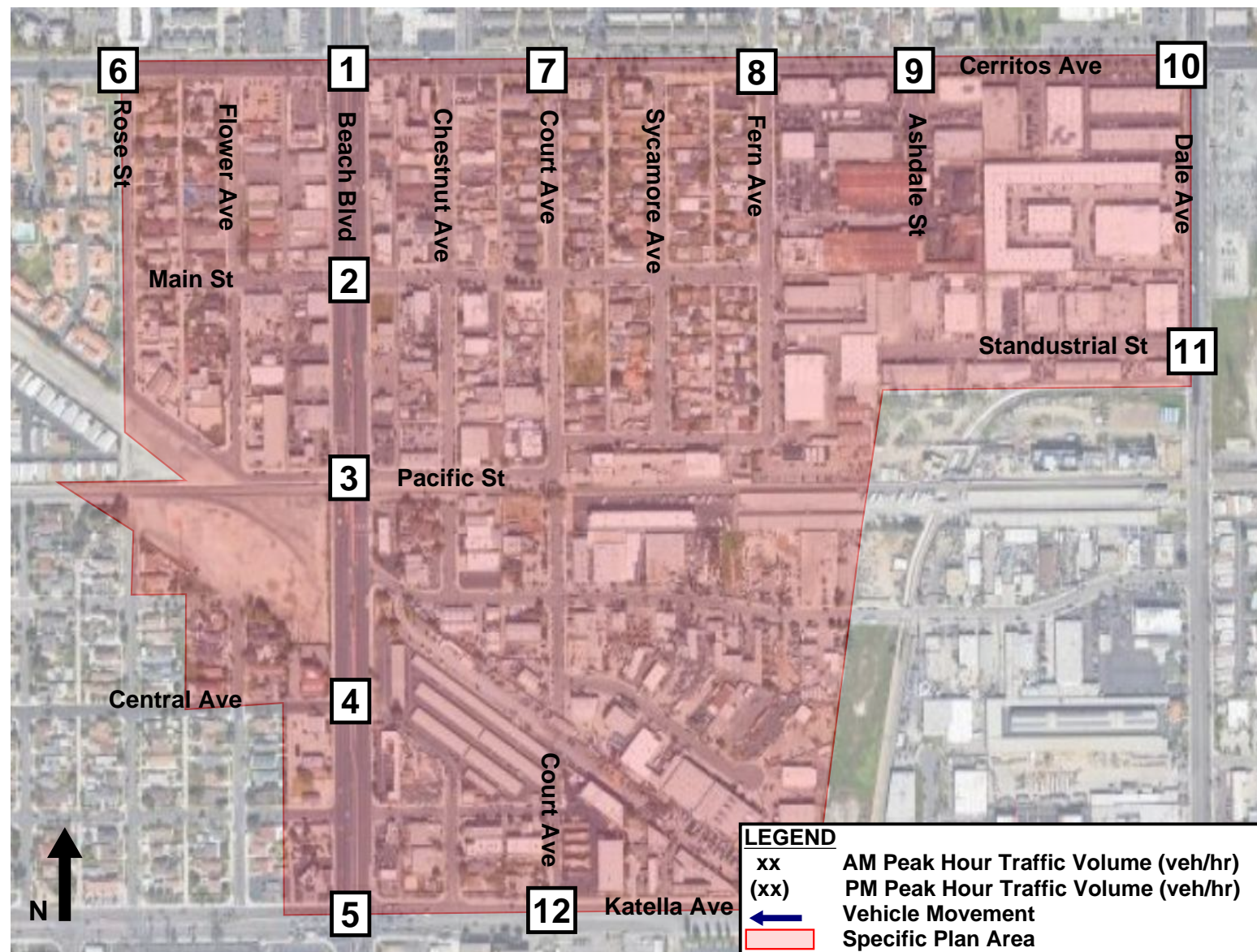
### **4.3.3. Buildout Year Plus Project Traffic Volumes**

Figure 12 shows the cumulative plus project traffic volumes in 2050 at each of the study intersections.

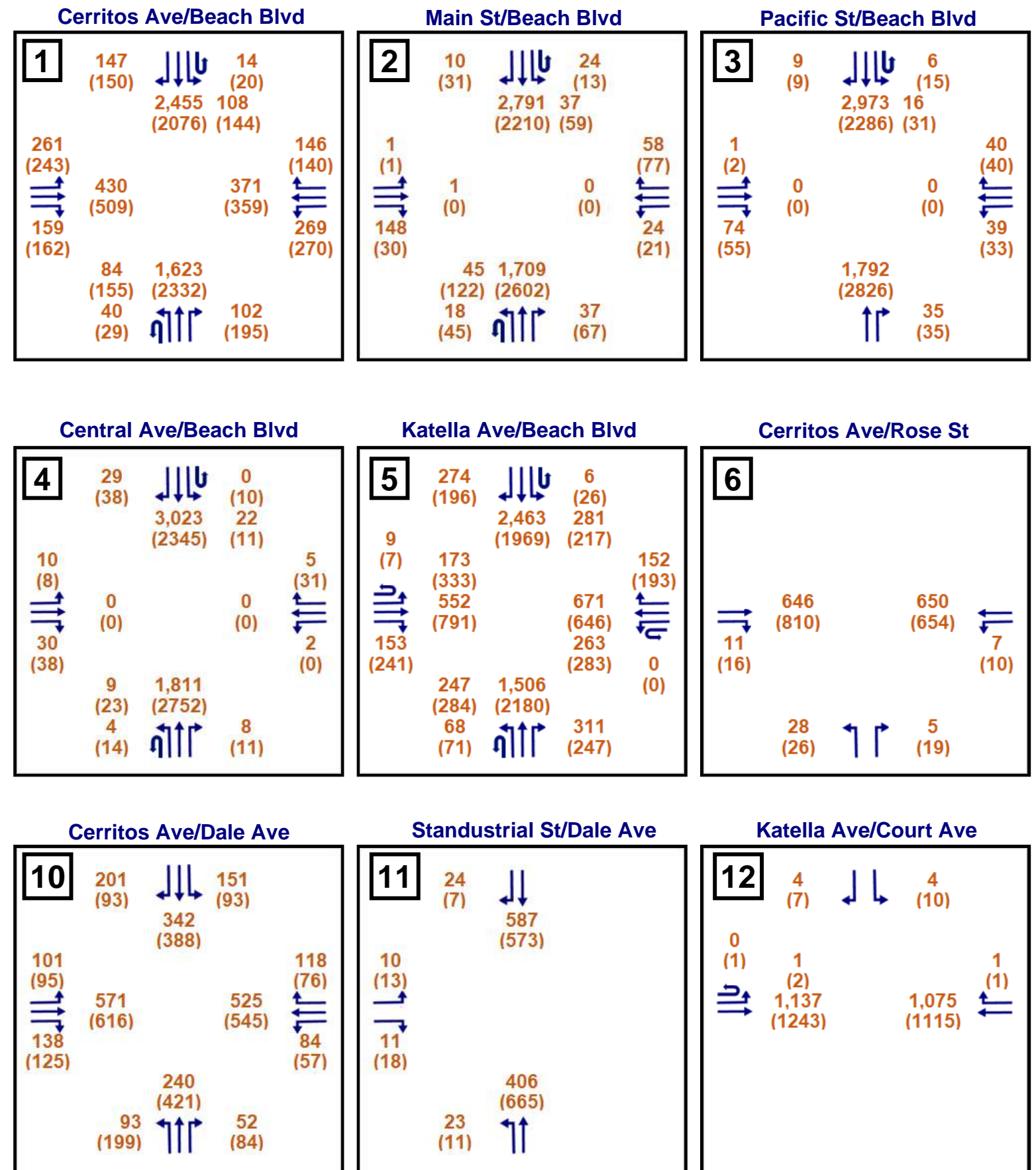
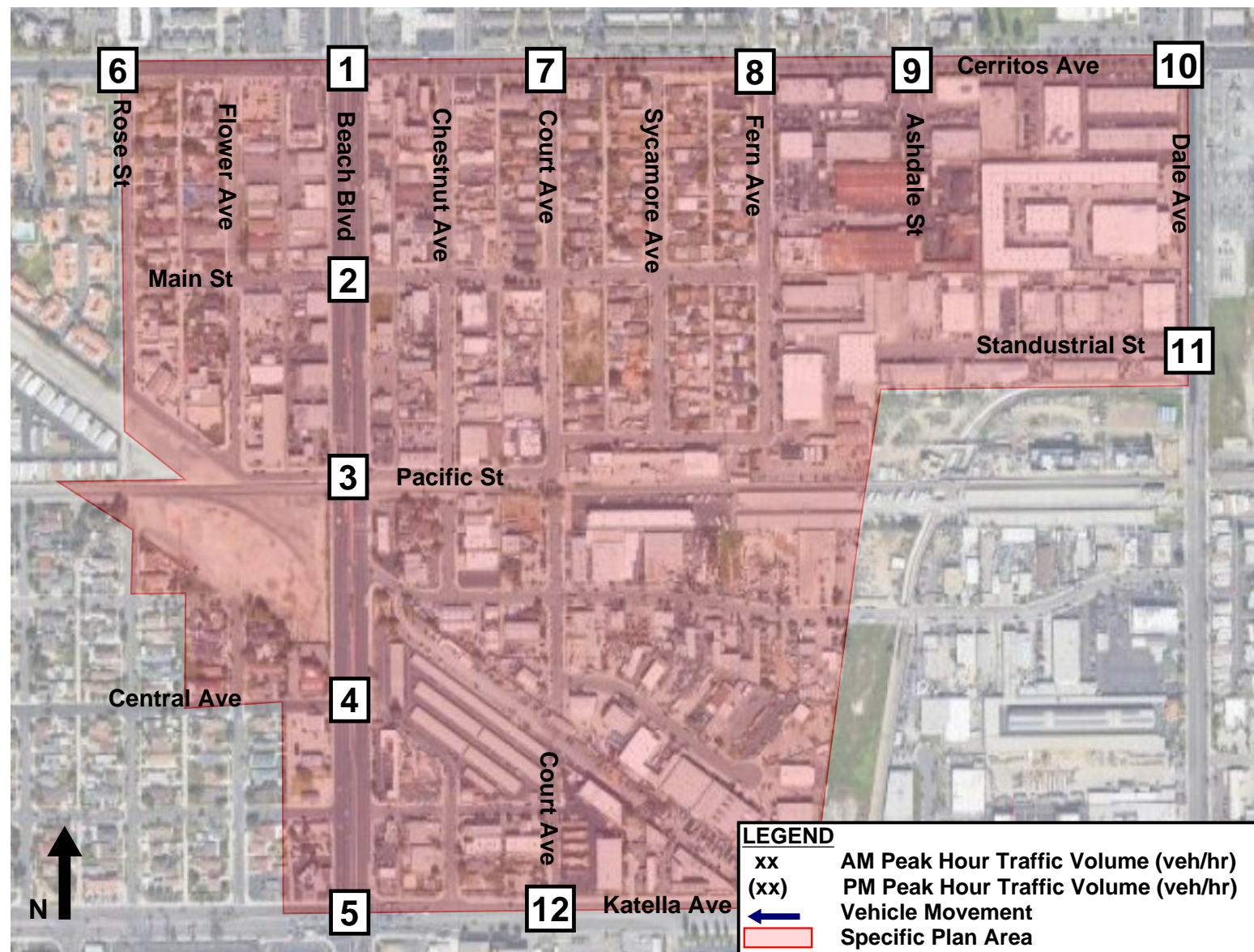












## **5. OPERATIONAL ANALYSIS – EXISTING YEAR (2022)**

### **5.1. EXISTING CONDITIONS**

As previously discussed, the signalized intersections were evaluated using the ICU methodology. Most of the unsignalized intersections were analyzed using the HCM methodology in *Synchro*, but the unsignalized intersections on Beach Boulevard were evaluated via *SimTraffic* because the HCM methodology cannot be applied to intersections with more than three through lanes on the major approach. For existing conditions, the ICU spreadsheets and HCM reports are included in Appendix B.

Table 5 in Section 5.3 shows the resulting LOS for each of the study intersections under existing conditions. As seen in the table, the three signalized intersections currently operate at LOS B or better in both peak hours.

In addition, the worst minor-street (stop controlled) movement at the intersections of Main Street and Beach Boulevard (#2), Pacific Street and Beach Boulevard (#3), and Central Street and Beach Boulevard (#4), operate at LOS F in both peak hours. However, in *SimTraffic* simulations, vehicles are not able to make two-stage left turns at unsignalized divided highway intersections. Therefore, the delays may be lower in reality if drivers make two-stage left-turns at unsignalized intersections on Beach Boulevard.

### **5.2. EXISTING PLUS PROJECT CONDITIONS**

The same approach was used to evaluate existing conditions plus the project; the full buildout (2050) version of the project was assumed in this analysis. Recall that this analysis is serving as the opening year analysis in this report.

The ICU and HCM reports for existing conditions plus project are included in Appendix C. The resulting level of service for each of the study intersections for existing plus project conditions is also shown in Table 5 in Section 5.3.

As shown in the table, the signalized intersections will continue to operate at LOS D or better with the project. The worst minor-street movement will operate at LOS F at four intersections, including the three which will operate at LOS F under existing conditions and the intersection of Cerritos Avenue and Fern Avenue which would deteriorate from LOS C to LOS F in the PM peak hour with the project. In addition, the intersection of Cerritos Avenue and Ashdale Street will operate at LOS E in the PM peak hour with the project.

### **5.3. EXISTING PLUS PROJECT IMPACT EVALUATION**

Table 5 shows the LOS for existing and existing plus project conditions for all study intersections as well as the increase in V/C for the signalized intersections. Recall that a significant impact occurs when a proposed project increases traffic demand at a signalized study intersection operating at a deficient LOS (LOS F) by one percent or more of capacity ( $V/C \geq 0.01$ ), worsening LOS F ( $V/C > 1.00$ ). As shown in the Table 5, none of the signalized intersections would have a significant impact for the existing plus project condition. In addition, because there are no operational thresholds for unsignalized intersections, no improvements are needed at those locations.



**Table 4. Existing Plus Project Impact Analysis**

Intersection		Intersection Control	Existing						Existing + Project						Increase in V/C or Delay(s)		Significant Impact?	
			AM Peak Hour			PM Peak Hour			AM Peak Hour			PM Peak Hour			AM	PM	AM	PM
			Delay	V/C	LOS	Delay	V/C	LOS	Delay	V/C	LOS	Delay	V/C	LOS				
1	Cerritos Ave/Beach Blvd	Signalized		0.66	B		0.69	B		0.80	D		0.84	D	0.14	0.15	NO	NO
2	Main St/Beach Blvd	Unsignalized	1818.4*		F	2035.2*		F	2980.8*		F	2836.4*		F			NO	NO
3	Pacific St/Beach Blvd	Unsignalized	867.5*		F	1791.6*		F	2443.3*		F	2781.2*		F			NO	NO
4	Central Ave/Beach Blvd	Unsignalized	1654.8*		F	1569.7*		F	2165.1*		F	749.9*		F			NO	NO
5	Katella Ave/Beach Blvd	Signalized		0.66	B		0.65	B		0.71	C		0.70	B	0.05	0.04	NO	NO
6	Cerritos Ave/Rose St	Unsignalized	19.4		C	23.5		C	20.5		C	25.6		D			NO	NO
7	Cerritos Ave/Court Ave	Unsignalized	12.5		B	15.2		C	18.3		C	24.7		C			NO	NO
8	Cerritos Ave/Fern Ave	Unsignalized	20.4		C	24.8		C	29.5		D	57.8		F			NO	NO
9	Cerritos Ave/Ashdale St	Unsignalized	19.3		C	23.7		C	25.2		D	37.3		E			NO	NO
10	Cerritos Ave/Dale Ave	Signalized		0.45	A		0.44	A		0.51	A		0.55	A	0.06	0.11	NO	NO
11	Standustrial St/Dale Ave	Unsignalized	13.0		B	13.5		B	14.1		B	14.5		B			NO	NO
12	Katella Ave/Court Ave	Unsignalized	18.6		C	20.4		C	18.2		C	20.7		C			NO	NO

\*Delays may be lower if drivers make two-stage left turns

\*\*Highest lane delay for stop controlled movements at TWSC intersections

\*\*\*No significant impact because intersection delay is not defined for TWSC

## **6. OPERATIONAL ANALYSIS – BUILDOUT YEAR (2050)**

### **6.1. 2050 CUMULATIVE CONDITIONS**

As previously discussed, the signalized intersections were evaluated using the ICU methodology, and the unsignalized intersections were evaluated using the HCM methodology. The ICU and HCM reports for 2050 cumulative conditions are included in Appendix D, and the level of service for each of the study intersections for the 2050 cumulative conditions is shown in Table 6 in Section 6.3.

As seen in the table, the signalized intersections are expected to operate at LOS D or better for 2050 cumulative conditions without the project in both peak hours.

The worst minor-street (stop controlled) movement at the intersections of Main Street and Beach Boulevard (#2), Pacific Street and Beach Boulevard (#3), and Central Street and Beach Boulevard (#4) are expected to operate at LOS F in both peak hours. In addition, the intersection of Cerritos Avenue and Fern Street is expected to operate at LOS E in the PM peak hour.

### **6.2. 2050 CUMULATIVE PLUS PROJECT CONDITIONS**

For 2050 cumulative plus project conditions, the same approach was used to evaluate the study intersections, assuming full buildout of the project. The ICU and HCM reports for 2050 cumulative plus project conditions are included in Appendix E. Table 6 in Section 6.3 shows the resulting level of service for each of the study intersections for 2050 cumulative plus project conditions.

The signalized intersections are expected to operate at LOS E or better in both peak hours with the project. In addition, the three minor street movements expected to operate at LOS F without the project will continue to operate at LOS F. The Cerritos Avenue/Fern Avenue minor street movement will deteriorate to LOS E in the AM peak hour and LOS F in the PM peak hour, and the Cerritos Avenue/Ashdale Street intersection will deteriorate to LOS E in the PM peak hour.

### **6.3. 2050 CUMULATIVE PLUS PROJECT SIGNIFICANT IMPACT EVALUATION**

The increase in ICU due to the project traffic is shown in Table 6. A significant impact occurs when a proposed project increases traffic demand at a signalized study intersection operating at a deficient LOS (LOS F) by one percent or more of capacity ( $V/C \geq 0.01$ ), worsening LOS F ( $V/C > 1.00$ ). Because the signalized intersections are expected to operate at LOS E or better with the project, the project is not expected to have an impact on operations. In addition, because there are no operational thresholds for unsignalized intersections, no improvements are needed at those locations.

Table 5. 2050 Cumulative Plus Project Impact Analysis

Intersection		Intersection Control	2050 Without Project						2050 Cumulative + Project						Increase in V/C or Delay(s)		Significant Impact?	
			AM Peak Hour			PM Peak Hour			AM Peak Hour			PM Peak Hour			AM	PM	AM	PM
			Delay	V/C	LOS	Delay	V/C	LOS	Delay	V/C	LOS	Delay	V/C	LOS				
1	Cerritos Ave/Beach Blvd	Signalized		0.75	C		0.79	C		0.89	D		0.93	E	0.13	0.14	NO	NO
2	Main St/Beach Blvd	Unsignalized	2047.8*		F	1891.4*		F	2951.0*		F	3096.4*		F			NO	NO
3	Pacific St/Beach Blvd	Unsignalized	1508.6*		F	1777.6*		F	2124.3*		F	2872.4*		F			NO	NO
4	Central Ave/Beach Blvd	Unsignalized	2236.5*		F	1460.9*		F	1882.2*		F	695.4*		F			NO	NO
5	Katella Ave/Beach Blvd	Signalized		0.75	C		0.75	C		0.79	C		0.78	C	0.05	0.03	NO	NO
6	Cerritos Ave/Rose St	Unsignalized	23.4		C	29.8		D	24.8		C	32.5		D			NO	NO
7	Cerritos Ave/Court Ave	Unsignalized	13.7		B	17.5		C	20.7		C	30.6		D			NO	NO
8	Cerritos Ave/Fern Ave	Unsignalized	28.7		D	36.5		E	46.7		E	103.4		F			NO	NO
9	Cerritos Ave/Ashdale St	Unsignalized	24.4		C	30.2		D	32.2		D	39.9		E			NO	NO
10	Cerritos Ave/Dale Ave	Signalized		0.51	A		0.50	A		0.55	A		0.59	A	0.04	0.10	NO	NO
11	Standustrial St/Dale Ave	Unsignalized	14.0		B	14.5		B	15.0		B	15.5		C			NO	NO
12	Katella Ave/Court Ave	Unsignalized	22.3		C	24.2		C	20.9		C	24.2		C			NO	NO

\*Delays may be lower if drivers make two-stage left turns

\*\*Highest lane delay for stop controlled movements at TWSC intersections

\*\*\*No significant impact because intersection delay is not defined for TWSC



## 7. VEHICLE MILES TRAVELED

Using the County of Orange screening tool<sup>6</sup>, the entire project area is shown to be located in a transit priority area (TPA). A TPA is defined as “an area within one-half mile of a major transit stop that is existing or planned, if the planned stop is scheduled to be completed within the planning horizon included in a Transportation Improvement Program.” A major transit stop is defined as “a site containing an existing rail transit station, a ferry terminal served by either a bus or rail transit service, or the intersection of two or more major bus routes with a frequency of service of 15 minutes or less during the morning and afternoon peak commute periods.” A TPA corridor is one with fixed route bus service with service intervals no longer than 15 minutes during peak commute hours.

If a project is located in a TPA, it is assumed to have a less than significant transportation impact unless the project is inconsistent with the RTP for the area, has a floor area ratio (FAR) less than 0.75, provides an excessive amount of parking, or reduces the number of affordable units.

The City indicated that although the bus lines on Katella Avenue and Beach Boulevard are considered high quality transit corridors, the current bus schedules do not meet the thresholds. However, because this is a long-term project, future plans for transit should be considered when determining whether a project is located in a TPA. Therefore, the County of Orange screening tool was determined to be appropriate for evaluation, and the preliminary screening indicates that the project would be exempt from a Vehicle Miles Traveled (VMT) analysis.

At this stage of development, the FAR and parking are not completed determined. However, it is estimated that the FAR will be approximately 0.75 for the project area, which meets the requirement for VMT exemption in a TPA. Therefore, it is assumed at this time that the project will result in a less than significant impact on transportation. Future individual development projects within the study area will not necessarily be exempt if they conduct separate VMT screening, but that can be determined at the time of implementation.

## 8. SUMMARY

This traffic study provided an evaluation of the potential traffic Stanton Town Center Specific Plan. Based on the *ITE Trip Generation Manual, 11<sup>th</sup> Edition*, the 156.9-acre Specific Plan area is estimated to generate approximately 9,113 daily trips in the existing year, including 692 trips in the AM peak hour and 1,031 trips in the PM peak hour.

Under existing conditions, the three signalized study intersections are operating at LOS B or better in both peak hours. However, the worst minor-street (stop controlled) movement at the following unsignalized intersections are operating at LOS F in both peak hours:

- Main Street and Beach Boulevard
- Pacific Street and Beach Boulevard
- Central Street and Beach Boulevard

However, in *SimTraffic* simulations, vehicles are not able to make two-stage left turns at unsignalized divided highway intersections. Therefore, the delays may be lower in reality if drivers make two-stage left-turns at unsignalized intersections.

Under the existing plus project condition, the signalized intersections will continue to operate at LOS D or better. The worst minor-street movement will operate at LOS F at four intersections, including the three which will operate at LOS F under existing conditions and the intersection of Cerritos Avenue and Fern Avenue which would deteriorate from LOS C to LOS F in the PM peak hour with the project. In addition, the intersection of Cerritos Avenue and Ashdale Street will operate at LOS E in the PM peak hour with the project. None of the signalized intersections are expected to meet the City impact threshold, and there is no operational threshold for unsignalized intersections.

In the buildout year of 2050, the proposed project is expected to generate approximately 23,705 daily trips, including 1,845 trips in the AM peak hour and 2,278 trips in the PM peak hour. The three signalized study intersections are expected to operate at LOS D or better for 2050 cumulative conditions without the project in both peak hours. The worst minor-street movement at the intersection of Cerritos Avenue and Fern Street is expected to operate at LOS E in the PM peak hour.

In addition, the worst minor-street (stop controlled) movement at the following unsignalized intersections are operating at LOS F in both peak hours:

- Main Street and Beach Boulevard
- Pacific Street and Beach Boulevard
- Central Street and Beach Boulevard

Under the 2050 cumulative plus project condition, the signalized intersections are expected to operate at LOS E or better, including two (Katella Avenue/Beach Boulevard and Cerritos Avenue/Dale Avenue) which will operate at LOS C or better in both peak hours. The three minor street movements expected to operate at LOS F without the project will continue to operate at LOS F. Further, the Cerritos Avenue/Fern Avenue minor street movement will deteriorate to LOS E in the AM peak hour and LOS F in the PM peak hour, and the Cerritos Avenue/Ashdale Street intersection will deteriorate to LOS E in the PM peak hour. None of the signalized intersections are expected to meet the City impact threshold, and there is no operational threshold for unsignalized intersections. Therefore, no improvements will be needed.

Although several movements at unsignalized intersections are expected to operate at LOS F in one or both peak hours with or without the project, there are alternative routes that drivers can take if delays become excessive. In addition, drivers can make two-stage left turns using the existing medians and/or two-way left turn lanes, which may further reduce delay beyond what the model reported.

Lastly, the project is located in a Transit Priority Area and is expected to have an FAR of approximately 0.75. Therefore, the project is assumed to have a less than significant impact on transportation, and no further VMT analysis is required at this time. However, it is possible that future developments within the project area will not be exempt and will need to complete a detailed VMT analysis.

## 9. REFERENCE

---

<sup>1</sup> *2021 Orange County Congestion Management Program Report*. Orange County Transportation Authority, November 2021.

<sup>2</sup> *Highway Capacity Manual, 6<sup>th</sup> Edition*. Transportation Research Board, October 2016.

<sup>3</sup> *2022 Master Plan of Arterial Highways*. Orange County, California, March 2022.

<sup>4</sup> *Trip Generation Manual 11<sup>th</sup> Edition*. Institute of Transportation Engineers, 2021.

<sup>5</sup> *Stanton General Plan Update Environmental Impact Report*. RBF Consulting, September 2008.

<sup>6</sup> Orange County – VMT Screening Application. <https://gis1.lsa.net/ocvmt/>, accessed March 2022.

## **Appendix A – Traffic Volume Data**

# National Data & Surveying ServicesIntersection Turning Movement Count

**Location:** Beach Blvd & Cerritos Ave  
**City:** Stanton  
**Control:** Signalized

**Project ID:** 22-010012-001  
**Date:** 2/1/2022

## Data - Totals

NS/EW Streets:	Beach Blvd				Beach Blvd				Cerritos Ave				Cerritos Ave				
AM	NORTHBOUND				SOUTHBOUND				EASTBOUND				WESTBOUND				TOTAL
	1 NL	4 NT	0 NR	0 NU	1 SL	4 ST	0 SR	0 SU	1 EL	2 ET	0 ER	0 EU	1 WL	2 WT	0 WR	0 WU	
7:00 AM	8	250	12	2	15	407	13	1	21	38	25	0	26	56	15	0	889
7:15 AM	11	293	10	1	18	520	33	0	21	42	25	0	29	56	21	0	1080
7:30 AM	8	330	17	0	16	536	30	2	33	72	34	0	42	81	18	0	1219
7:45 AM	19	393	28	0	20	583	35	3	23	87	26	0	41	78	31	0	1367
8:00 AM	9	284	15	3	26	478	34	4	41	84	32	0	36	98	27	0	1171
8:15 AM	19	316	17	3	17	467	29	3	27	74	21	0	33	55	19	0	1100
8:30 AM	11	313	16	1	18	523	32	2	34	71	31	0	50	60	22	0	1184
8:45 AM	25	305	13	3	14	389	24	0	14	57	36	0	21	68	21	0	990
TOTAL VOLUMES:	NL	NT	NR	NU	SL	ST	SR	SU	EL	ET	ER	EU	WL	WT	WR	WU	TOTAL
APPROACH %'s:	4.02%	2484	128	13	144	3903	230	15	214	525	230	0	278	552	174	0	9000
PEAK HR:	07:30 AM - 08:30 AM				3.36%	90.94%	5.36%	0.35%	22.08%	54.18%	23.74%	0.00%	27.69%	54.98%	17.33%	0.00%	TOTAL
PEAK HR VOL:	55	1323	77	6	79	2064	128	12	124	317	113	0	152	312	95	0	4857
PEAK HR FACTOR:	0.724	0.842	0.688	0.500	0.760	0.885	0.914	0.750	0.756	0.911	0.831	0.000	0.905	0.796	0.766	0.000	0.888
	0.830				0.890				0.882				0.868				
PM	NORTHBOUND				SOUTHBOUND				EASTBOUND				WESTBOUND				TOTAL
	1 NL	4 NT	0 NR	0 NU	1 SL	4 ST	0 SR	0 SU	1 EL	2 ET	0 ER	0 EU	1 WL	2 WT	0 WR	0 WU	
4:00 PM	25	484	29	4	21	338	23	3	45	112	32	0	37	83	18	0	1254
4:15 PM	33	505	43	3	16	403	41	5	31	86	26	0	32	74	16	0	1314
4:30 PM	28	485	33	2	17	395	33	6	38	91	19	0	34	89	27	0	1297
4:45 PM	18	501	40	5	18	426	33	4	43	107	36	0	28	74	19	0	1352
5:00 PM	29	466	27	1	27	376	37	4	44	101	18	0	30	72	29	0	1261
5:15 PM	30	465	33	2	27	423	25	7	38	108	39	0	37	79	24	0	1337
5:30 PM	33	522	33	1	22	420	36	2	38	98	26	0	32	65	30	0	1358
5:45 PM	28	406	36	0	27	380	30	4	35	99	30	0	35	99	28	0	1237
TOTAL VOLUMES:	NL	NT	NR	NU	SL	ST	SR	SU	EL	ET	ER	EU	WL	WT	WR	WU	TOTAL
APPROACH %'s:	224	3834	274	18	175	3161	258	35	312	802	226	0	265	635	191	0	10410
PEAK HR:	5.15%	88.14%	6.30%	0.41%	4.82%	87.10%	7.11%	0.96%	23.28%	59.85%	16.87%	0.00%	24.29%	58.20%	17.51%	0.00%	TOTAL
PEAK HR VOL:	110	1954	133	9	94	1645	131	17	163	414	119	0	127	290	102	0	5308
PEAK HR FACTOR:	0.833	0.936	0.831	0.450	0.870	0.965	0.885	0.607	0.926	0.958	0.763	0.000	0.858	0.918	0.850	0.000	0.977
	0.936				0.979				0.935				0.927				

# National Data & Surveying ServicesIntersection Turning Movement Count

Location: Beach Blvd & Main St  
City: Stanton  
Control: 2-Way Stop(EB/WB)

Project ID: 22-010012-002  
Date: 2/1/2022

## Data - Totals

NS/EW Streets:		Beach Blvd				Beach Blvd				Main St				Main St				
AM		NORTHBOUND				SOUTHBOUND				EASTBOUND				WESTBOUND				TOTAL
		1 NL	4 NT	0 NR	0 NU	1 SL	4 ST	0 SR	0 SU	0 EL	1 ET	0 ER	0 EU	0 WL	1 WT	0 WR	0 WU	
	7:00 AM	6	259	6	0	3	464	4	0	1	0	9	0	2	0	3	0	757
	7:15 AM	3	318	8	4	3	560	2	0	0	0	8	0	2	0	1	0	909
	7:30 AM	2	355	5	2	4	615	3	0	0	0	5	0	0	0	6	0	997
	7:45 AM	7	429	10	3	3	637	1	0	0	0	7	0	4	0	2	0	1103
	8:00 AM	3	314	7	2	6	547	3	3	0	1	8	0	2	0	1	0	897
	8:15 AM	4	338	4	3	4	512	2	1	1	0	3	0	1	0	5	0	878
	8:30 AM	4	347	4	5	7	599	4	0	0	0	7	0	4	0	8	0	989
	8:45 AM	6	331	3	3	6	435	2	1	0	0	5	0	5	0	3	0	800
TOTAL VOLUMES:		NL	NT	NR	NU	SL	ST	SR	SU	EL	ET	ER	EU	WL	WT	WR	WU	TOTAL
APPROACH %'s:		35	2691	47	22	36	4369	21	5	2	1	52	0	20	0	29	0	7330
PEAK HR:		1.25%	96.28%	1.68%	0.79%	0.81%	98.60%	0.47%	0.11%	3.64%	1.82%	94.55%	0.00%	40.82%	0.00%	59.18%	0.00%	
PEAK HR VOL:		07:15 AM - 08:15 AM				16	2359	9	3	0	1	28	0	8	0	10	0	3906
PEAK HR FACTOR:		0.536	0.825	0.750	0.688	0.667	0.926	0.750	0.250	0.000	0.250	0.875	0.000	0.500	0.000	0.417	0.000	0.885
		0.820				0.931				0.806				0.750				

PM		NORTHBOUND				SOUTHBOUND				EASTBOUND				WESTBOUND				TOTAL
		1 NL	4 NT	0 NR	0 NU	1 SL	4 ST	0 SR	0 SU	0 EL	1 ET	0 ER	0 EU	0 WL	1 WT	0 WR	0 WU	
	4:00 PM	12	549	11	8	2	403	3	0	0	0	4	0	3	0	7	0	1002
	4:15 PM	5	562	10	4	4	459	5	1	0	0	4	0	4	0	9	0	1067
	4:30 PM	8	534	12	9	1	437	3	3	0	0	9	0	2	0	25	0	1043
	4:45 PM	10	542	11	6	4	479	12	3	0	0	2	0	1	0	8	0	1078
	5:00 PM	14	524	10	7	1	404	5	0	0	0	4	0	2	0	10	0	981
	5:15 PM	6	528	8	4	5	503	5	0	0	0	8	0	2	0	12	0	1081
	5:30 PM	10	562	12	4	2	462	5	4	1	0	12	0	2	0	8	0	1084
	5:45 PM	9	479	8	3	2	433	3	0	1	0	3	0	1	0	6	0	948
TOTAL VOLUMES:		NL	NT	NR	NU	SL	ST	SR	SU	EL	ET	ER	EU	WL	WT	WR	WU	TOTAL
APPROACH %'s:		74	4280	82	45	21	3580	41	11	2	0	46	0	17	0	85	0	8284
PEAK HR:		1.65%	95.51%	1.83%	1.00%	0.57%	98.00%	1.12%	0.30%	4.17%	0.00%	95.83%	0.00%	16.67%	0.00%	83.33%	0.00%	
PEAK HR VOL:		04:45 PM - 05:45 PM				12	1848	27	7	1	0	26	0	7	0	38	0	4224
PEAK HR FACTOR:		0.714	0.959	0.854	0.750	0.600	0.918	0.563	0.438	0.250	0.000	0.542	0.000	0.875	0.000	0.792	0.000	0.974
		0.960				0.923				0.519				0.804				

# National Data & Surveying ServicesIntersection Turning Movement Count

Location: Beach Blvd & Pacific St  
City: Stanton  
Control: 2-Way Stop(EB/WB)

Project ID: 22-010012-003  
Date: 2/1/2022

## Data - Totals

NS/EW Streets:	Beach Blvd				Beach Blvd				Pacific St				Pacific St				
AM	NORTHBOUND				SOUTHBOUND				EASTBOUND				WESTBOUND				TOTAL
	0	4	0	0	1	4	0	0	0	1	0	0	0	1	0	0	
	NL	NT	NR	NU	SL	ST	SR	SU	EL	ET	ER	EU	WL	WT	WR	WU	
7:00 AM	0	275	2	0	2	466	0	0	0	0	4	0	3	0	1	0	753
7:15 AM	0	331	2	0	0	563	1	1	0	0	4	0	2	0	4	0	908
7:30 AM	0	372	5	0	1	626	2	2	0	0	4	0	0	0	2	0	1014
7:45 AM	0	432	7	0	1	635	1	1	1	0	4	0	4	0	0	0	1086
8:00 AM	0	335	6	0	2	561	4	0	0	0	4	0	2	0	3	0	917
8:15 AM	0	350	5	0	1	508	1	0	0	0	3	0	0	0	4	0	872
8:30 AM	0	347	2	0	0	602	2	1	1	0	3	0	0	0	3	0	961
8:45 AM	0	344	1	0	0	458	0	1	0	0	4	0	4	0	1	0	813
TOTAL VOLUMES:	NL	NT	NR	NU	SL	ST	SR	SU	EL	ET	ER	EU	WL	WT	WR	WU	TOTAL
APPROACH %'s:	0	2786	30	0	7	4419	11	6	2	0	30	0	15	0	18	0	7324
	0.00%	98.93%	1.07%	0.00%	0.16%	99.46%	0.25%	0.14%	6.25%	0.00%	93.75%	0.00%	45.45%	0.00%	54.55%	0.00%	
PEAK HR:	07:15 AM - 08:15 AM																TOTAL
PEAK HR VOL:	0	1470	20	0	4	2385	8	4	1	0	16	0	8	0	9	0	3925
PEAK HR FACTOR:	0.000	0.851	0.714	0.000	0.500	0.939	0.500	0.500	0.250	0.000	1.000	0.000	0.500	0.000	0.563	0.000	0.904
	0.849				0.941				0.850				0.708				
PM	NORTHBOUND				SOUTHBOUND				EASTBOUND				WESTBOUND				TOTAL
	0	4	0	0	1	4	0	0	0	1	0	0	0	1	0	0	
	NL	NT	NR	NU	SL	ST	SR	SU	EL	ET	ER	EU	WL	WT	WR	WU	
4:00 PM	0	563	6	0	3	415	4	2	0	0	5	0	4	0	6	0	1008
4:15 PM	0	584	3	0	1	460	0	2	0	0	7	0	1	0	1	0	1059
4:30 PM	0	550	4	0	3	459	1	4	0	0	7	0	5	0	5	0	1038
4:45 PM	0	574	7	0	3	474	1	1	1	0	4	0	0	0	2	0	1067
5:00 PM	0	547	0	0	2	421	1	0	1	0	11	0	2	0	5	0	990
5:15 PM	0	528	3	0	0	500	2	4	0	0	5	0	3	0	4	0	1049
5:30 PM	0	592	2	0	0	460	4	3	0	0	3	0	1	0	4	0	1069
5:45 PM	0	474	2	1	2	443	0	3	2	0	1	0	3	0	1	0	932
TOTAL VOLUMES:	NL	NT	NR	NU	SL	ST	SR	SU	EL	ET	ER	EU	WL	WT	WR	WU	TOTAL
APPROACH %'s:	0	4412	27	1	14	3632	13	19	4	0	43	0	19	0	28	0	8212
	0.00%	99.37%	0.61%	0.02%	0.38%	98.75%	0.35%	0.52%	8.51%	0.00%	91.49%	0.00%	40.43%	0.00%	59.57%	0.00%	
PEAK HR:	04:45 PM - 05:45 PM																TOTAL
PEAK HR VOL:	0	2241	12	0	5	1855	8	8	2	0	23	0	6	0	15	0	4175
PEAK HR FACTOR:	0.000	0.946	0.429	0.000	0.417	0.928	0.500	0.500	0.500	0.000	0.523	0.000	0.500	0.000	0.750	0.000	0.976
	0.948				0.927				0.521				0.750				



# National Data & Surveying ServicesIntersection Turning Movement Count

Location: Beach Blvd & Central Ave  
City: Stanton  
Control: 2-Way Stop(EB/WB)

Project ID: 22-010012-004  
Date: 2/1/2022

## Data - Totals

NS/EW Streets:		Beach Blvd				Beach Blvd				Central Ave				Central Ave				
AM		NORTHBOUND				SOUTHBOUND				EASTBOUND				WESTBOUND				TOTAL
		1 NL	4 NT	0 NR	0 NU	1 SL	4 ST	0 SR	0 SU	0 EL	1 ET	0 ER	0 EU	0 WL	1 WT	0 WR	0 WU	
	7:00 AM	0	250	0	0	6	450	3	0	2	0	2	0	0	0	1	0	714
	7:15 AM	0	302	1	0	6	552	3	0	7	0	6	0	0	0	3	0	880
	7:30 AM	1	351	0	0	1	602	2	0	2	0	8	0	2	0	1	0	970
	7:45 AM	0	425	0	0	4	621	2	0	2	0	5	0	0	0	2	0	1061
	8:00 AM	0	359	0	0	6	558	12	0	4	0	8	0	0	0	1	0	948
	8:15 AM	2	347	0	0	4	528	5	0	0	0	3	0	0	0	0	0	889
	8:30 AM	0	350	0	0	2	579	5	0	2	0	2	0	1	0	2	0	943
	8:45 AM	2	328	0	0	1	451	3	0	2	0	5	0	0	0	0	0	792
TOTAL VOLUMES:		NL	NT	NR	NU	SL	ST	SR	SU	EL	ET	ER	EU	WL	WT	WR	WU	TOTAL
APPROACH %'s:		5	2712	1	0	30	4341	35	0	21	0	39	0	3	0	10	0	7197
PEAK HR:		07:30 AM - 08:30 AM																TOTAL
PEAK HR VOL:		3	1482	0	0	15	2309	21	0	8	0	24	0	2	0	4	0	3868
PEAK HR FACTOR:		0.375	0.872	0.000	0.000	0.625	0.930	0.438	0.000	0.500	0.000	0.750	0.000	0.250	0.000	0.500	0.000	0.911
		0.874				0.935				0.667				0.500				

PM		NORTHBOUND				SOUTHBOUND				EASTBOUND				WESTBOUND				TOTAL
		1 NL	4 NT	0 NR	0 NU	1 SL	4 ST	0 SR	0 SU	0 EL	1 ET	0 ER	0 EU	0 WL	1 WT	0 WR	0 WU	
	4:00 PM	5	548	1	0	0	424	7	3	1	0	7	0	0	0	2	0	998
	4:15 PM	4	555	2	2	2	429	9	3	5	0	10	0	0	0	3	0	1024
	4:30 PM	5	516	4	0	2	476	4	3	2	0	6	0	0	0	2	0	1020
	4:45 PM	4	536	5	1	2	455	11	4	1	0	8	0	0	0	8	0	1035
	5:00 PM	6	542	2	4	2	451	7	1	1	0	4	0	0	0	7	0	1027
	5:15 PM	5	498	0	1	4	469	8	3	1	0	6	0	0	0	4	0	999
	5:30 PM	4	561	2	2	1	484	6	1	0	0	7	0	0	0	4	0	1072
	5:45 PM	6	502	0	1	2	458	7	2	3	0	9	0	0	0	5	0	995
TOTAL VOLUMES:		NL	NT	NR	NU	SL	ST	SR	SU	EL	ET	ER	EU	WL	WT	WR	WU	TOTAL
APPROACH %'s:		39	4258	16	11	15	3646	59	20	14	0	57	0	0	0	35	0	8170
PEAK HR:		04:45 PM - 05:45 PM																TOTAL
PEAK HR VOL:		19	2137	9	8	9	1859	32	9	3	0	25	0	0	0	23	0	4133
PEAK HR FACTOR:		0.792	0.952	0.450	0.500	0.563	0.960	0.727	0.563	0.750	0.000	0.781	0.000	0.000	0.000	0.719	0.000	0.964
		0.955				0.970				0.778				0.719				

# National Data & Surveying ServicesIntersection Turning Movement Count

**Location:** Beach Blvd & Katella Ave  
**City:** Stanton  
**Control:** Signalized

**Project ID:** 22-010012-005  
**Date:** 2/1/2022

## Data - Totals

NS/EW Streets:	Beach Blvd				Beach Blvd				Katella Ave				Katella Ave				
AM	NORTHBOUND				SOUTHBOUND				EASTBOUND				WESTBOUND				TOTAL
	2 NL	4 NT	0 NR	0 NU	2 SL	4 ST	0 SR	0 SU	2 EL	3 ET	1 ER	0 EU	2 WL	3 WT	1 WR	0 WU	
7:00 AM	24	233	24	11	36	400	33	1	21	82	29	1	44	98	15	0	1052
7:15 AM	42	271	40	7	27	494	52	0	30	102	34	0	53	135	34	1	1322
7:30 AM	60	297	103	10	38	512	45	0	43	152	44	2	68	167	32	0	1573
7:45 AM	67	360	71	14	53	510	53	1	30	118	31	3	45	158	30	0	1544
8:00 AM	42	291	51	12	45	451	53	1	30	129	23	1	53	147	32	0	1361
8:15 AM	44	282	43	23	47	448	50	1	34	81	35	1	63	110	35	0	1297
8:30 AM	33	266	36	6	46	475	43	0	38	106	35	0	40	114	32	0	1270
8:45 AM	55	282	47	6	29	372	36	3	30	86	34	4	46	110	28	1	1169
TOTAL VOLUMES:	NL	NT	NR	NU	SL	ST	SR	SU	EL	ET	ER	EU	WL	WT	WR	WU	TOTAL
APPROACH %'s:	367	2282	415	89	321	3662	365	7	256	856	265	12	412	1039	238	2	10588
PEAK HR:	07:15 AM - 08:15 AM																TOTAL
PEAK HR VOL:	211	1219	265	43	163	1967	203	2	133	501	132	6	219	607	128	1	5800
PEAK HR FACTOR:	0.787	0.847	0.643	0.768	0.769	0.960	0.958	0.500	0.773	0.824	0.750	0.500	0.805	0.909	0.941	0.250	0.922
	0.849				0.946				0.801				0.894				
PM	NORTHBOUND				SOUTHBOUND				EASTBOUND				WESTBOUND				TOTAL
	2 NL	4 NT	0 NR	0 NU	2 SL	4 ST	0 SR	0 SU	2 EL	3 ET	1 ER	0 EU	2 WL	3 WT	1 WR	0 WU	
4:00 PM	55	449	64	18	39	336	35	6	74	159	49	2	49	137	43	0	1515
4:15 PM	53	435	47	25	42	362	42	7	57	171	48	3	58	107	45	0	1502
4:30 PM	65	419	58	10	38	381	58	1	66	202	46	3	52	139	46	1	1585
4:45 PM	54	394	60	13	46	357	34	3	80	192	49	2	71	145	52	0	1552
5:00 PM	60	439	55	11	31	420	38	2	60	184	64	1	61	128	32	0	1586
5:15 PM	60	411	53	19	37	373	31	4	62	168	56	1	60	164	48	0	1547
5:30 PM	71	459	49	19	43	425	45	3	55	144	41	1	54	125	33	0	1567
5:45 PM	60	415	54	19	20	382	37	3	56	166	50	3	37	119	42	1	1464
TOTAL VOLUMES:	NL	NT	NR	NU	SL	ST	SR	SU	EL	ET	ER	EU	WL	WT	WR	WU	TOTAL
APPROACH %'s:	478	3421	440	134	296	3036	320	29	510	1386	403	16	442	1064	341	2	12318
PEAK HR:	04:30 PM - 05:30 PM																TOTAL
PEAK HR VOL:	239	1663	226	53	152	1531	161	10	268	746	215	7	244	576	178	1	6270
PEAK HR FACTOR:	0.919	0.947	0.942	0.697	0.826	0.911	0.694	0.625	0.838	0.923	0.840	0.583	0.859	0.878	0.856	0.250	0.988
	0.965				0.944				0.957				0.918				

# National Data & Surveying ServicesIntersection Turning Movement Count

**Location:** Ashdale St & Cerritos Ave  
**City:** Stanton  
**Control:** 2-Way Stop(NB/SB)

**Project ID:** 22-010012-006  
**Date:** 2/1/2022

## Data - Totals

NS/EW Streets:	Ashdale St				Ashdale St				Cerritos Ave				Cerritos Ave				
AM	NORTHBOUND				SOUTHBOUND				EASTBOUND				WESTBOUND				TOTAL
	0 NL	1 NT	0 NR	0 NU	0 SL	1 ST	0 SR	0 SU	1 EL	2 ET	0 ER	0 EU	1 WL	2 WT	0 WR	0 WU	
7:00 AM	0	0	2	0	0	0	2	0	0	67	1	0	1	88	0	1	162
7:15 AM	0	0	0	0	2	0	3	0	2	76	1	0	1	103	1	0	189
7:30 AM	1	0	0	0	2	0	1	0	0	129	2	0	0	140	0	0	275
7:45 AM	2	0	10	2	6	0	5	0	2	135	2	0	8	173	3	2	350
8:00 AM	3	0	8	0	2	0	2	0	2	128	5	0	7	196	1	6	360
8:15 AM	0	0	1	0	1	0	2	0	0	120	1	0	1	115	2	0	243
8:30 AM	0	0	2	0	0	0	0	0	0	106	2	2	0	130	3	1	246
8:45 AM	0	0	0	0	2	0	3	0	2	106	2	0	0	89	0	0	204
TOTAL VOLUMES:	NL	NT	NR	NU	SL	ST	SR	SU	EL	ET	ER	EU	WL	WT	WR	WU	TOTAL
APPROACH %'s:	6	0	23	2	15	0	18	0	8	867	16	2	18	1034	10	10	2029
PEAK HR:	19.35%	0.00%	74.19%	6.45%	45.45%	0.00%	54.55%	0.00%	0.90%	97.09%	1.79%	0.22%	1.68%	96.46%	0.93%	0.93%	
PEAK HR VOL:	07:30 AM - 08:30 AM				11	0	10	0	4	512	10	0	16	624	6	8	1228
PEAK HR FACTOR:	0.500	0.000	0.475	0.250	0.458	0.000	0.500	0.000	0.500	0.948	0.500	0.000	0.500	0.796	0.500	0.333	0.853
			0.482				0.477			0.946				0.779			

PM	NORTHBOUND				SOUTHBOUND				EASTBOUND				WESTBOUND				TOTAL
	0 NL	1 NT	0 NR	0 NU	0 SL	1 ST	0 SR	0 SU	1 EL	2 ET	0 ER	0 EU	1 WL	2 WT	0 WR	0 WU	
4:00 PM	2	0	2	0	2	0	3	0	3	148	0	1	0	147	6	0	314
4:15 PM	0	0	0	0	1	0	0	0	1	174	0	1	0	118	3	1	299
4:30 PM	3	0	6	0	2	1	5	0	5	195	0	3	2	144	5	0	371
4:45 PM	2	0	0	0	1	0	3	0	3	145	0	1	1	131	3	0	290
5:00 PM	2	0	0	0	4	0	3	0	1	163	0	1	1	117	3	0	295
5:15 PM	2	0	0	0	3	0	2	0	4	172	0	1	1	108	4	0	297
5:30 PM	2	0	1	1	2	1	2	0	3	157	1	2	0	143	2	0	317
5:45 PM	0	0	2	0	4	0	3	0	2	143	1	0	1	133	3	0	292
TOTAL VOLUMES:	NL	NT	NR	NU	SL	ST	SR	SU	EL	ET	ER	EU	WL	WT	WR	WU	TOTAL
APPROACH %'s:	13	0	11	1	19	2	21	0	22	1297	2	10	6	1041	29	1	2475
PEAK HR:	52.00%	0.00%	44.00%	4.00%	45.24%	4.76%	50.00%	0.00%	1.65%	97.45%	0.15%	0.75%	0.56%	96.66%	2.69%	0.09%	
PEAK HR VOL:	04:00 PM - 05:00 PM				6	1	11	0	12	662	0	6	3	540	17	1	1274
PEAK HR FACTOR:	0.583	0.000	0.333	0.000	0.750	0.250	0.550	0.000	0.600	0.849	0.000	0.500	0.375	0.918	0.708	0.250	0.858
			0.417				0.563			0.837				0.917			

# National Data & Surveying ServicesIntersection Turning Movement Count

**Location:** Dale Ave & Cerritos Ave  
**City:** Stanton  
**Control:** Signalized

**Project ID:** 22-010012-007  
**Date:** 2/1/2022

## Data - Totals

NS/EW Streets:	Dale Ave				Dale Ave				Cerritos Ave				Cerritos Ave				
AM	NORTHBOUND				SOUTHBOUND				EASTBOUND				WESTBOUND				TOTAL
	1 NL	2 NT	0 NR	0 NU	1 SL	2 ST	0 SR	0 SU	1 EL	2 ET	0 ER	0 EU	1 WL	2 WT	0 WR	0 WU	
7:00 AM	8	39	9	0	9	58	16	0	7	51	6	0	8	73	9	0	293
7:15 AM	10	45	8	0	24	65	21	0	11	55	20	0	11	77	24	0	371
7:30 AM	11	52	8	0	41	74	30	0	36	87	14	0	21	92	39	0	505
7:45 AM	13	59	14	0	56	82	60	0	32	102	16	0	16	117	40	0	607
8:00 AM	13	52	11	0	16	70	66	0	14	114	18	0	20	125	16	0	535
8:15 AM	15	46	10	0	18	71	22	0	7	85	18	0	10	86	8	0	396
8:30 AM	7	43	5	0	12	56	20	0	8	90	24	0	12	93	14	0	384
8:45 AM	11	51	6	0	7	52	11	0	4	73	15	0	8	54	5	0	297
TOTAL VOLUMES:	NL 88	NT 387	NR 71	NU 0	SL 183	ST 528	SR 246	SU 0	EL 119	ET 657	ER 131	EU 0	WL 106	WT 717	WR 155	WU 0	TOTAL 3388
APPROACH %'s:	16.12%	70.88%	13.00%	0.00%	19.12%	55.17%	25.71%	0.00%	13.12%	72.44%	14.44%	0.00%	10.84%	73.31%	15.85%	0.00%	
PEAK HR:	07:30 AM - 08:30 AM																TOTAL
PEAK HR VOL:	52	209	43	0	131	297	178	0	89	388	66	0	67	420	103	0	2043
PEAK HR FACTOR:	0.867	0.886	0.768	0.000	0.585	0.905	0.674	0.000	0.618	0.851	0.917	0.000	0.798	0.840	0.644	0.000	0.841
	0.884				0.765				0.905				0.853				

PM	NORTHBOUND				SOUTHBOUND				EASTBOUND				WESTBOUND				TOTAL
	1 NL	2 NT	0 NR	0 NU	1 SL	2 ST	0 SR	0 SU	1 EL	2 ET	0 ER	0 EU	1 WL	2 WT	0 WR	0 WU	
4:00 PM	21	80	13	0	12	68	18	0	18	115	22	0	13	88	8	0	476
4:15 PM	20	111	12	0	22	71	27	0	24	104	21	0	7	83	11	0	513
4:30 PM	18	106	17	0	17	70	22	0	30	113	22	0	10	81	18	0	524
4:45 PM	14	93	10	0	18	71	17	0	19	121	24	0	13	99	16	0	515
5:00 PM	23	101	17	0	24	87	24	0	20	132	18	0	10	84	16	0	556
5:15 PM	23	93	22	0	18	71	20	0	26	107	19	0	12	95	24	0	530
5:30 PM	21	79	18	0	21	108	24	0	23	113	21	0	12	101	10	0	551
5:45 PM	24	88	20	0	14	99	11	0	16	119	13	0	9	91	11	0	515
TOTAL VOLUMES:	NL 164	NT 751	NR 129	NU 0	SL 146	ST 645	SR 163	SU 0	EL 176	ET 924	ER 160	EU 0	WL 86	WT 722	WR 114	WU 0	TOTAL 4180
APPROACH %'s:	15.71%	71.93%	12.36%	0.00%	15.30%	67.61%	17.09%	0.00%	13.97%	73.33%	12.70%	0.00%	9.33%	78.31%	12.36%	0.00%	
PEAK HR:	05:00 PM - 06:00 PM																TOTAL
PEAK HR VOL:	91	361	77	0	77	365	79	0	85	471	71	0	43	371	61	0	2152
PEAK HR FACTOR:	0.948	0.894	0.875	0.000	0.802	0.845	0.823	0.000	0.817	0.892	0.845	0.000	0.896	0.918	0.635	0.000	0.968
	0.938				0.851				0.922				0.906				

# National Data & Surveying Services Intersection Turning Movement Count

Location: Rose St & Cerritos Ave  
City: Stanton  
Control: 1-Way Stop(NB)

Project ID: 22-010012-009  
Date: 2/1/2022

## Data - Totals

NS/EW Streets:	Rose St				Rose St				Cerritos Ave				Cerritos Ave				
AM	NORTHBOUND				SOUTHBOUND				EASTBOUND				WESTBOUND				TOTAL
	0	1	0	0	0	0	0	0	0	2	0	0	0	2	0	0	
	NL	NT	NR	NU	SL	ST	SR	SU	EL	ET	ER	EU	WL	WT	WR	WU	
7:00 AM	2	0	4	0	0	0	0	0	0	76	2	0	0	90	0	1	175
7:15 AM	9	0	0	0	0	0	0	0	0	102	1	0	1	98	0	0	211
7:30 AM	7	0	3	0	0	0	0	0	0	131	3	0	2	135	0	0	281
7:45 AM	9	0	1	0	0	0	0	0	0	146	3	0	1	145	0	0	305
8:00 AM	4	0	1	0	0	0	0	0	0	144	2	0	1	127	0	0	279
8:15 AM	4	0	0	0	0	0	0	0	0	127	2	0	1	122	0	1	257
8:30 AM	1	0	2	0	0	0	0	0	0	135	3	0	0	94	0	0	235
8:45 AM	4	0	0	0	0	0	0	0	0	86	4	0	1	93	0	0	188
TOTAL VOLUMES:	NL	NT	NR	NU	SL	ST	SR	SU	EL	ET	ER	EU	WL	WT	WR	WU	TOTAL
APPROACH %'s:	40	0	11	0	0	0	0	0	0	947	20	0	7	904	0	2	1931
PEAK HR:	78.43%	0.00%	21.57%	0.00%	0.00%	0.00%	0.00%	0.00%	0.00%	97.93%	2.07%	0.00%	0.77%	99.01%	0.00%	0.22%	
PEAK HR VOL:	24	0	5	0	0	0	0	0	0	548	10	0	5	529	0	1	1122
PEAK HR FACTOR:	0.667	0.000	0.417	0.000	0.000	0.000	0.000	0.000	0.000	0.938	0.833	0.000	0.625	0.912	0.000	0.250	0.920
										0.936				0.916			

PM	NORTHBOUND				SOUTHBOUND				EASTBOUND				WESTBOUND				TOTAL
	0	1	0	0	0	0	0	0	0	2	0	0	0	2	0	0	
	NL	NT	NR	NU	SL	ST	SR	SU	EL	ET	ER	EU	WL	WT	WR	WU	
4:00 PM	4	0	2	0	0	0	0	0	0	176	6	0	0	141	0	2	331
4:15 PM	3	0	3	0	0	0	0	0	0	134	1	0	2	155	0	1	299
4:30 PM	2	0	1	0	0	0	0	0	0	167	2	0	3	135	0	2	312
4:45 PM	5	0	6	0	0	0	0	0	0	158	2	0	3	130	0	0	304
5:00 PM	3	0	6	0	0	0	0	0	0	172	6	0	1	140	0	0	328
5:15 PM	9	0	4	0	0	0	0	0	0	159	3	0	1	137	0	0	313
5:30 PM	6	0	1	0	0	0	0	0	0	183	3	0	3	139	0	1	336
5:45 PM	5	0	2	0	0	0	0	0	0	129	3	0	0	136	0	0	275
TOTAL VOLUMES:	NL	NT	NR	NU	SL	ST	SR	SU	EL	ET	ER	EU	WL	WT	WR	WU	TOTAL
APPROACH %'s:	37	0	25	0	0	0	0	0	0	1278	26	0	13	1113	0	6	2498
PEAK HR:	59.68%	0.00%	40.32%	0.00%	0.00%	0.00%	0.00%	0.00%	0.00%	98.01%	1.99%	0.00%	1.15%	98.32%	0.00%	0.53%	
PEAK HR VOL:	23	0	17	0	0	0	0	0	0	672	14	0	8	546	0	1	1281
PEAK HR FACTOR:	0.639	0.000	0.708	0.000	0.000	0.000	0.000	0.000	0.000	0.918	0.583	0.000	0.667	0.975	0.000	0.250	0.953
										0.922				0.970			

# National Data & Surveying Services Intersection Turning Movement Count

**Location:** Court Ave & Cerritos Ave  
**City:** Stanton  
**Control:** 1-Way Stop(NB)

**Project ID:** 22-010012-010  
**Date:** 2/1/2022

## Data - Totals

NS/EW Streets:		Court Ave				Court Ave				Cerritos Ave				Cerritos Ave				
AM		NORTHBOUND				SOUTHBOUND				EASTBOUND				WESTBOUND				TOTAL
		0	1	0	0	0	0	0	0	0	2	0	0	1	2	0	0	
		NL	NT	NR	NU	SL	ST	SR	SU	EL	ET	ER	EU	WL	WT	WR	WU	
	7:00 AM	0	0	1	0	0	0	0	0	0	70	0	0	1	103	0	0	175
	7:15 AM	8	0	4	0	0	0	0	0	0	78	1	0	1	117	0	0	209
	7:30 AM	2	0	8	0	0	0	0	0	0	114	0	0	1	139	0	0	264
	7:45 AM	2	0	3	0	0	0	0	0	0	155	2	0	4	179	0	0	345
	8:00 AM	0	0	2	0	0	0	0	0	0	109	0	0	3	140	0	1	255
	8:15 AM	2	0	2	0	0	0	0	0	0	117	0	0	2	110	0	2	235
	8:30 AM	1	0	4	0	0	0	0	0	0	115	1	0	2	138	0	1	262
	8:45 AM	3	0	2	0	0	0	0	0	0	70	1	0	1	93	0	0	170
TOTAL VOLUMES:		NL	NT	NR	NU	SL	ST	SR	SU	EL	ET	ER	EU	WL	WT	WR	WU	TOTAL
APPROACH %'s:		18	0	26	0	0	0	0	0	0	828	5	0	15	1019	0	4	1915
PEAK HR:		40.91%	0.00%	59.09%	0.00%					0.00%	99.40%	0.60%	0.00%	1.45%	98.17%	0.00%	0.39%	
PEAK HR VOL:		6	0	15	0	0	0	0	0	0	495	2	0	10	568	0	3	1099
PEAK HR FACTOR:		0.750	0.000	0.469	0.000	0.000	0.000	0.000	0.000	0.000	0.798	0.250	0.000	0.625	0.793	0.000	0.375	0.796
		0.525								0.791				0.794				
PM		NORTHBOUND				SOUTHBOUND				EASTBOUND				WESTBOUND				TOTAL
		0	1	0	0	0	0	0	0	0	2	0	0	1	2	0	0	
		NL	NT	NR	NU	SL	ST	SR	SU	EL	ET	ER	EU	WL	WT	WR	WU	
	4:00 PM	3	0	2	0	0	0	0	0	0	153	0	0	5	136	0	0	299
	4:15 PM	6	0	5	0	0	0	0	0	0	165	2	1	4	127	0	0	310
	4:30 PM	4	0	3	0	0	0	0	0	0	145	1	0	1	141	0	0	295
	4:45 PM	0	0	2	0	0	0	0	0	0	175	1	0	1	138	0	0	317
	5:00 PM	3	0	3	0	0	0	0	0	0	171	2	0	3	127	0	0	309
	5:15 PM	1	0	3	0	0	0	0	0	0	149	4	1	3	140	0	2	303
	5:30 PM	4	0	6	0	0	0	0	0	0	161	3	0	6	135	0	1	316
	5:45 PM	1	0	2	0	0	0	0	0	0	149	1	0	6	136	0	0	295
TOTAL VOLUMES:		NL	NT	NR	NU	SL	ST	SR	SU	EL	ET	ER	EU	WL	WT	WR	WU	TOTAL
APPROACH %'s:		22	0	26	0	0	0	0	0	0	1268	14	2	29	1080	0	3	2444
PEAK HR:		45.83%	0.00%	54.17%	0.00%					0.00%	98.75%	1.09%	0.16%	2.61%	97.12%	0.00%	0.27%	
PEAK HR VOL:		8	0	14	0	0	0	0	0	0	656	10	1	13	540	0	3	1245
PEAK HR FACTOR:		0.500	0.000	0.583	0.000	0.000	0.000	0.000	0.000	0.000	0.937	0.625	0.250	0.542	0.964	0.000	0.375	0.982
		0.550								0.947				0.959				

# National Data & Surveying Services Intersection Turning Movement Count

**Location:** Fern Ave & Cerritos Ave  
**City:** Stanton  
**Control:** 2-Way Stop(NB/SB)

**Project ID:** 22-010012-011  
**Date:** 2/1/2022

## Data - Totals

NS/EW Streets:	Fern Ave				Fern Ave				Cerritos Ave				Cerritos Ave				
AM	NORTHBOUND				SOUTHBOUND				EASTBOUND				WESTBOUND				TOTAL
	0 NL	1 NT	0 NR	0 NU	0 SL	1 ST	0 SR	0 SU	1 EL	2 ET	0 ER	0 EU	1 WL	2 WT	0 WR	0 WU	
7:00 AM	2	0	1	0	1	0	19	0	3	64	2	1	4	74	3	0	174
7:15 AM	2	0	3	0	6	0	18	0	7	76	6	0	3	101	10	0	232
7:30 AM	4	0	8	0	9	0	17	0	13	109	4	0	8	120	10	0	302
7:45 AM	0	0	7	0	3	1	19	0	25	139	6	0	5	158	23	0	386
8:00 AM	2	1	8	0	6	1	20	0	13	110	2	2	7	156	32	0	360
8:15 AM	0	1	2	0	8	0	16	0	10	113	3	1	5	101	6	0	266
8:30 AM	2	1	1	0	6	1	23	0	4	108	2	2	1	127	9	0	287
8:45 AM	4	0	3	0	10	0	18	0	5	89	2	3	3	79	3	0	219
TOTAL VOLUMES:	NL	NT	NR	NU	SL	ST	SR	SU	EL	ET	ER	EU	WL	WT	WR	WU	TOTAL
APPROACH %'s:	16	3	33	0	49	3	150	0	80	808	27	9	36	916	96	0	2226
PEAK HR:	30.77%	5.77%	63.46%	0.00%	24.26%	1.49%	74.26%	0.00%	8.66%	87.45%	2.92%	0.97%	3.44%	87.40%	9.16%	0.00%	
PEAK HR VOL:	07:30 AM - 08:30 AM																TOTAL
PEAK HR FACTOR:	6	2	25	0	26	2	72	0	61	471	15	3	25	535	71	0	1314
	0.375	0.500	0.781	0.000	0.722	0.500	0.900	0.000	0.610	0.847	0.625	0.375	0.781	0.847	0.555	0.000	0.851
	0.688				0.926				0.809				0.809				
PM	NORTHBOUND				SOUTHBOUND				EASTBOUND				WESTBOUND				TOTAL
	0 NL	1 NT	0 NR	0 NU	0 SL	1 ST	0 SR	0 SU	1 EL	2 ET	0 ER	0 EU	1 WL	2 WT	0 WR	0 WU	
4:00 PM	6	0	11	0	7	0	19	1	19	137	1	0	3	113	9	0	326
4:15 PM	6	0	5	0	3	0	15	0	13	144	1	2	1	118	5	0	313
4:30 PM	18	1	22	0	0	2	12	0	13	121	4	2	4	117	6	0	322
4:45 PM	8	0	11	0	4	0	21	0	17	156	4	5	4	119	9	0	358
5:00 PM	6	2	11	0	6	0	13	0	15	166	2	2	2	105	10	0	340
5:15 PM	3	1	7	0	3	0	23	0	17	144	4	2	8	134	10	0	356
5:30 PM	2	0	4	0	6	1	18	0	16	139	1	2	6	129	12	0	336
5:45 PM	3	0	6	0	8	1	18	0	12	144	1	3	4	130	13	0	343
TOTAL VOLUMES:	NL	NT	NR	NU	SL	ST	SR	SU	EL	ET	ER	EU	WL	WT	WR	WU	TOTAL
APPROACH %'s:	52	4	77	0	37	4	139	1	122	1151	18	18	32	965	74	0	2694
PEAK HR:	39.10%	3.01%	57.89%	0.00%	20.44%	2.21%	76.80%	0.55%	9.32%	87.93%	1.38%	1.38%	2.99%	90.10%	6.91%	0.00%	
PEAK HR VOL:	04:45 PM - 05:45 PM																TOTAL
PEAK HR FACTOR:	19	3	33	0	19	1	75	0	65	605	11	11	20	487	41	0	1390
	0.594	0.375	0.750	0.000	0.792	0.250	0.815	0.000	0.956	0.911	0.688	0.550	0.625	0.909	0.854	0.000	0.971
	0.724				0.913				0.935				0.901				

# National Data & Surveying ServicesIntersection Turning Movement Count

**Location:** Court Ave & Katella Ave  
**City:** Stanton  
**Control:** 1-Way Stop(SB)

**Project ID:** 22-010012-012  
**Date:** 2/1/2022

## Data - Totals

NS/EW Streets:	Court Ave				Court Ave				Katella Ave				Katella Ave				
AM	NORTHBOUND				SOUTHBOUND				EASTBOUND				WESTBOUND				TOTAL
	0 NL	0 NT	0 NR	0 NU	0 SL	1 ST	0 SR	0 SU	0 EL	3 ET	0 ER	0 EU	0 WL	3 WT	0 WR	0 WU	
7:00 AM	0	0	0	0	1	0	1	0	2	127	0	0	0	138	0	0	269
7:15 AM	0	0	0	0	3	0	1	0	1	159	0	1	0	233	0	0	398
7:30 AM	0	0	0	0	0	0	1	0	0	278	0	0	0	244	0	0	523
7:45 AM	0	0	0	0	2	0	1	0	0	256	0	0	0	258	1	0	518
8:00 AM	0	0	0	0	2	0	1	0	0	215	0	0	0	210	0	0	428
8:15 AM	0	0	0	0	0	0	0	0	1	180	0	0	0	217	0	0	398
8:30 AM	0	0	0	0	0	0	0	0	0	194	0	0	0	195	0	0	389
8:45 AM	0	0	0	0	2	0	0	0	0	151	0	0	0	177	0	0	330
TOTAL VOLUMES :	NL	NT	NR	NU	SL	ST	SR	SU	EL	ET	ER	EU	WL	WT	WR	WU	TOTAL
APPROACH %'s :	0	0	0	0	10	0	5	0	4	1560	0	1	0	1672	1	0	3253
PEAK HR :	07:30 AM - 08:30 AM				66.67%	0.00%	33.33%	0.00%	0.26%	99.68%	0.00%	0.06%	0.00%	99.94%	0.06%	0.00%	
PEAK HR VOL :	0	0	0	0	4	0	3	0	1	929	0	0	0	929	1	0	1867
PEAK HR FACTOR :	0.000	0.000	0.000	0.000	0.500	0.000	0.750	0.000	0.250	0.835	0.000	0.000	0.000	0.900	0.250	0.000	0.892
								0.583				0.836				0.898	

PM	NORTHBOUND				SOUTHBOUND				EASTBOUND				WESTBOUND				TOTAL
	0 NL	0 NT	0 NR	0 NU	0 SL	1 ST	0 SR	0 SU	0 EL	3 ET	0 ER	0 EU	0 WL	3 WT	0 WR	0 WU	
4:00 PM	0	0	0	0	0	0	1	0	1	264	0	1	0	240	0	0	507
4:15 PM	0	0	0	0	2	0	3	0	1	246	0	1	0	195	0	0	448
4:30 PM	0	0	0	0	0	0	2	0	0	312	0	0	0	253	0	0	567
4:45 PM	0	0	0	0	0	0	1	0	0	284	0	0	0	252	1	0	538
5:00 PM	0	0	0	0	5	0	2	0	1	279	0	1	0	234	0	0	522
5:15 PM	0	0	0	0	2	0	0	0	0	265	0	0	0	262	0	0	529
5:30 PM	0	0	0	0	0	0	1	0	1	226	0	0	0	221	0	0	449
5:45 PM	0	0	0	0	1	0	2	0	0	233	0	0	0	193	0	0	429
TOTAL VOLUMES :	NL	NT	NR	NU	SL	ST	SR	SU	EL	ET	ER	EU	WL	WT	WR	WU	TOTAL
APPROACH %'s :	0	0	0	0	10	0	12	0	4	2109	0	3	0	1850	1	0	3989
PEAK HR :	04:30 PM - 05:30 PM				45.45%	0.00%	54.55%	0.00%	0.19%	99.67%	0.00%	0.14%	0.00%	99.95%	0.05%	0.00%	
PEAK HR VOL :	0	0	0	0	7	0	5	0	1	1140	0	1	0	1001	1	0	2156
PEAK HR FACTOR :	0.000	0.000	0.000	0.000	0.350	0.000	0.625	0.000	0.250	0.913	0.000	0.250	0.000	0.955	0.250	0.000	0.951
								0.429				0.915				0.956	



File Name: DaleAve\_StandustrialSt  
 Site Code: 00000000  
 Start Date: 2/8/2022  
 Page No: 1

Groups Printed- Vehicles

Start Time	Dale Avenue Southbound			Westbound			Dale Avenue Northbound			Standustrial Street Eastbound			Int. Total
	Left	Thru	Right	Left	Thru	Right	Left	Thru	Right	Left	Thru	Right	
7:00 AM	0	83	6	0	0	0	5	56	0	3	0	7	160
7:15 AM	0	99	1	0	0	0	5	66	0	2	0	0	173
7:30 AM	0	110	4	0	0	0	6	73	0	0	0	1	194
7:45 AM	0	107	7	0	0	0	4	101	0	2	0	2	223
Total	0	399	18	0	0	0	20	296	0	7	0	10	750
8:00 AM	0	130	3	0	0	0	4	81	0	2	0	2	222
8:15 AM	0	109	4	0	0	0	3	66	0	2	0	2	186
8:30 AM	0	106	4	0	0	0	4	73	0	4	0	4	195
8:45 AM	0	94	4	0	0	0	0	72	0	0	0	5	175
Total	0	439	15	0	0	0	11	292	0	8	0	13	778
4:00 PM	0	103	2	0	0	0	2	121	0	2	0	7	237
4:15 PM	0	115	4	0	0	0	2	128	0	6	0	5	260
4:30 PM	0	151	2	0	0	0	2	131	0	5	0	4	295
4:45 PM	0	105	2	0	0	0	2	135	0	1	0	8	253
Total	0	474	10	0	0	0	8	515	0	14	0	24	1045
5:00 PM	0	106	2	0	0	0	2	131	0	3	0	0	244
5:15 PM	0	136	0	0	0	0	2	104	0	5	0	4	251
5:30 PM	0	123	0	0	0	0	1	117	0	0	0	1	242
5:45 PM	0	97	0	0	0	0	0	100	0	2	0	1	200
Total	0	462	2	0	0	0	5	452	0	10	0	6	937
Grand Total	0	1774	45	0	0	0	44	1555	0	39	0	53	3510
Apprch %	0	97.5	2.5	0	0	0	2.8	97.2	0	42.4	0	57.6	
Total %	0	50.5	1.3	0	0	0	1.3	44.3	0	1.1	0	1.5	

File Name: DaleAve\_StandustrialSt  
 Site Code: 00000000  
 Start Date: 2/8/2022  
 Page No: 2

	Dale Avenue Southbound				Westbound				Dale Avenue Northbound				Standustrial Street Eastbound				
Start Time	Left	Thru	Right	App. Total	Left	Thru	Right	App. Total	Left	Thru	Right	App. Total	Left	Thru	Right	App. Total	Int. Total
Peak Hour Analysis From 07:00 AM to 09:45 AM - Peak 1 of 1																	
Peak Hour for Entire Intersection Begins at 07:45 AM																	
7:45 AM	0	107	7	114	0	0	0	0	4	101	0	105	2	0	2	4	223
8:00 AM	0	130	3	133	0	0	0	0	4	81	0	85	2	0	2	4	222
8:15 AM	0	109	4	113	0	0	0	0	3	66	0	69	2	0	2	4	186
8:30 AM	0	106	4	110	0	0	0	0	4	73	0	77	4	0	4	8	195
Total Volume	0	452	18	470	0	0	0	0	15	321	0	336	10	0	10	20	826
% App. Total	0	96.2	3.8		0	0	0		4.5	95.5	0		50	0	50		
PHF	0	0.869	0.643	0.883	0	0	0	0	0.938	0.795	0	0.8	0.625	0	0.625	0.625	0.926

File Name: DaleAve\_StandustrialSt  
 Site Code: 00000000  
 Start Date: 2/8/2022  
 Page No: 3

	Dale Avenue Southbound				Westbound				Dale Avenue Northbound				Standustrial Street Eastbound				
Start Time	Left	Thru	Right	App. Total	Left	Thru	Right	App. Total	Left	Thru	Right	App. Total	Left	Thru	Right	App. Total	Int. Total
Peak Hour Analysis From 04:00 PM to 05:45 PM - Peak 1 of 1																	
Peak Hour for Entire Intersection Begins at 04:15 PM																	
4:15 PM	0	115	4	119	0	0	0	0	2	128	0	130	6	0	5	11	260
4:30 PM	0	151	2	153	0	0	0	0	2	131	0	133	5	0	4	9	295
4:45 PM	0	105	2	107	0	0	0	0	2	135	0	137	1	0	8	9	253
5:00 PM	0	106	2	108	0	0	0	0	2	131	0	133	3	0	0	3	244
Total Volume	0	477	10	487	0	0	0	0	8	525	0	533	15	0	17	32	1052
% App. Total	0	97.9	2.1		0	0	0		1.5	98.5	0		46.9	0	53.1		
PHF	0	0.79	0.625	0.796	0	0	0	0	1	0.972	0	0.973	0.625	0	0.531	0.727	0.892

**Appendix B – ICU Spreadsheets, HCM Reports, Synchro and SimTraffic  
Reports – Existing Conditions**

Intersection #1

E-W Street: Cerritos Ave

N-S Street: Beach Blvd

Scenario: AM Peak

Lane Capacity: 1600

Dual Lefts Capacity (per lane): 1440

Movement	AM Existing			
	Total Volume	No. of Lanes	Equivalent Lanes	Movement V/C
EB Left	124	1	1.00	0.08
Comb. L-T				
EB Thru	317	1	1.47	0.13
Comb. T-R		1		
EB Right	113		0.53	0.13
Comb. L-T-R				
WB Left	152	1	1.00	0.10
Comb. L-T				
WB Thru	312	1	1.53	0.13
Comb. T-R		1		
WB Right	95		0.47	0.13
Comb. L-T-R				
NB Left	61	1	1.00	0.04
Comb. L-T		0		
NB Thru	1323	3	3.78	0.22
Comb. T-R		1		
NB Right	77		0.22	0.22
Comb. L-T-R				
SB Left	91	1	1.00	0.06
Comb. L-T		0		
SB Thru	2064	3	3.77	0.34
Comb. T-R		1		
SB Right	128		0.23	0.34
Comb. L-T-R				

Critical Volumes	E-W:	0.23
	N-S:	0.38
	Total:	0.61

Lost Time	0.05
-----------	------

V/C	0.66
Level of Service	B

Intersection #1

E-W Street: Cerritos Ave

N-S Street: Beach Blvd

Scenario: PM Peak

Lane Capacity: 1600

Dual Lefts Capacity (per lane): 1440

Movement	PM Existing			
	Total Volume	No. of Lanes	Equivalent Lanes	Movement V/C
EB Left	163	1	1.00	0.10
Comb. L-T				
EB Thru	414	1	1.55	0.17
Comb. T-R		1		
EB Right	119	0	0.45	0.17
Comb. L-T-R				
WB Left	127	1	1.00	0.08
Comb. L-T				
WB Thru	290	1	1.48	0.12
Comb. T-R		1		
WB Right	102	0	0.52	0.12
Comb. L-T-R				
NB Left	119	1	1.00	0.07
Comb. L-T		0		
NB Thru	1954	3	3.75	0.33
Comb. T-R		1		
NB Right	133		0.25	0.33
Comb. L-T-R				
SB Left	111	1	1.00	0.07
Comb. L-T		0		
SB Thru	1645	3	3.70	0.28
Comb. T-R		1		
SB Right	131		0.30	0.28
Comb. L-T-R				

Critical Volumes	E-W:	0.25
	N-S:	0.40
	Total:	0.64

Lost Time	0.05
-----------	------

V/C	0.69
Level of Service	B

Intersection #5

E-W Street: Katella Ave

N-S Street: Beach Blvd

Scenario: AM Peak

Lane Capacity: 1600

Dual Lefts Capacity (per lane): 1440

Movement	AM Existing			
	Total Volume	No. of Lanes	Equivalent Lanes	Movement V/C
EB Left	144	2	2.00	0.05
Comb. L-T				
EB Thru	480	3	3.00	0.10
Comb. T-R		0		
EB Right	133	1	1.00	0.08
Comb. L-T-R				
WB Left	229	2	2.00	0.08
Comb. L-T				
WB Thru	582	3	3.00	0.12
Comb. T-R		0		
WB Right	129	1	1.00	0.08
Comb. L-T-R				
NB Left	272	2	2.00	0.09
Comb. L-T		0		
NB Thru	1230	3	3.28	0.23
Comb. T-R		1		
NB Right	268		0.72	0.23
Comb. L-T-R				
SB Left	186	2	2.00	0.06
Comb. L-T		0		
SB Thru	1921	3	3.62	0.33
Comb. T-R		1		
SB Right	201		0.38	0.33
Comb. L-T-R				

Critical Volumes	E-W:	0.18
	N-S:	0.43
	Total:	0.61

Lost Time	0.05
-----------	------

V/C	0.66
Level of Service	B

Intersection #5

E-W Street: Katella Ave

N-S Street: Beach Blvd

Scenario: PM Peak

Lane Capacity: 1600

Dual Lefts Capacity (per lane): 1440

Movement	PM Existing			
	Total Volume	No. of Lanes	Equivalent Lanes	Movement V/C
EB Left	262	2	2.00	0.09
Comb. L-T				
EB Thru	688	3	3.00	0.14
Comb. T-R		0		
EB Right	210	1	1.00	0.13
Comb. L-T-R				
WB Left	246	2	2.00	0.09
Comb. L-T				
WB Thru	562	3	3.00	0.12
Comb. T-R		0		
WB Right	165	1	1.00	0.10
Comb. L-T-R				
NB Left	307	2	2.00	0.11
Comb. L-T		0		
NB Thru	1703	3	3.55	0.30
Comb. T-R		1		
NB Right	217		0.45	0.30
Comb. L-T-R				
SB Left	169	2	2.00	0.06
Comb. L-T		0		
SB Thru	1575	3	3.66	0.27
Comb. T-R		1		
SB Right	148		0.34	0.27
Comb. L-T-R				

Critical Volumes	E-W:	0.23
	N-S:	0.38
	Total:	0.60

Lost Time	0.05
-----------	------

V/C	0.65
Level of Service	B

Intersection #10

E-W Street: Cerritos Ave

N-S Street: Dale Ave

Scenario: AM Peak

Lane Capacity: 1600

Dual Lefts Capacity (per lane): 1440

Movement	AM Existing			
	Total Volume	No. of Lanes	Equivalent Lanes	Movement V/C
EB Left	89	1	1.00	0.06
Comb. L-T				
EB Thru	388	1	1.71	0.14
Comb. T-R		1		
EB Right	66	0	0.29	0.14
Comb. L-T-R				
WB Left	67	1	1.00	0.04
Comb. L-T				
WB Thru	420	1	1.61	0.16
Comb. T-R		1		
WB Right	103	0	0.39	0.16
Comb. L-T-R				
NB Left	52	1	1.00	0.03
Comb. L-T		0		
NB Thru	209	1	1.66	0.08
Comb. T-R		1		
NB Right	43		0.34	0.08
Comb. L-T-R				
SB Left	131	1	1.00	0.08
Comb. L-T		0		
SB Thru	297	1	1.25	0.15
Comb. T-R		1		
SB Right	178		0.75	0.15
Comb. L-T-R				

Critical Volumes	E-W:	0.22
	N-S:	0.18
	Total:	0.40

Lost Time	0.05
-----------	------

V/C	0.45
Level of Service	A



Intersection #10

E-W Street: Cerritos Ave

N-S Street: Dale Ave

Scenario: PM Peak

Lane Capacity: 1600

Dual Lefts Capacity (per lane): 1440

Movement	PM Existing			
	Total Volume	No. of Lanes	Equivalent Lanes	Movement V/C
EB Left	88	1	1.00	0.06
Comb. L-T				
EB Thru	473	1	1.70	0.17
Comb. T-R		1		
EB Right	82	0	0.30	0.17
Comb. L-T-R				
WB Left	47	1	1.00	0.03
Comb. L-T				
WB Thru	379	1	1.70	0.14
Comb. T-R		1		
WB Right	66	0	0.30	0.14
Comb. L-T-R				
NB Left	81	1	1.00	0.05
Comb. L-T		0		
NB Thru	366	1	1.69	0.14
Comb. T-R		1		
NB Right	67		0.31	0.14
Comb. L-T-R				
SB Left	81	1	1.00	0.05
Comb. L-T		0		
SB Thru	337	1	1.60	0.13
Comb. T-R		1		
SB Right	85		0.40	0.13
Comb. L-T-R				

Critical Volumes	E-W:	0.20
	N-S:	0.19
	Total:	0.39

Lost Time	0.05
-----------	------

V/C	0.44
Level of Service	A

### Summary of All Intervals

Run Number	1	2	3	4	5	6	7
Start Time	7:25	7:25	7:25	7:25	7:25	7:25	7:25
End Time	8:30	8:30	8:30	8:30	8:30	8:30	8:30
Total Time (min)	65	65	65	65	65	65	65
Time Recorded (min)	60	60	60	60	60	60	60
# of Intervals	2	2	2	2	2	2	2
# of Recorded Intervals	1	1	1	1	1	1	1
Vehs Entered	9054	9092	9092	9120	9071	9133	9222
Vehs Exited	9041	9054	9077	9081	9041	9106	9168
Starting Vehs	85	93	85	92	92	99	78
Ending Vehs	98	131	100	131	122	126	132
Travel Distance (mi)	2480	2490	2483	2490	2478	2481	2520
Travel Time (hr)	112.2	105.2	107.0	118.6	113.7	118.4	115.2
Total Delay (hr)	27.7	20.5	22.3	33.9	29.3	33.9	29.3
Total Stops	508	486	498	493	444	507	509
Fuel Used (gal)	81.1	79.5	79.7	82.5	81.1	82.4	82.9

### Summary of All Intervals

Run Number	8	9	10	Avg
Start Time	7:25	7:25	7:25	7:25
End Time	8:30	8:30	8:30	8:30
Total Time (min)	65	65	65	65
Time Recorded (min)	60	60	60	60
# of Intervals	2	2	2	2
# of Recorded Intervals	1	1	1	1
Vehs Entered	9100	9073	9040	9099
Vehs Exited	9075	9004	8979	9062
Starting Vehs	96	92	86	86
Ending Vehs	121	161	147	123
Travel Distance (mi)	2470	2463	2450	2481
Travel Time (hr)	118.7	122.5	120.2	115.2
Total Delay (hr)	34.4	38.4	36.7	30.7
Total Stops	466	560	587	504
Fuel Used (gal)	82.5	83.1	82.3	81.7

### Interval #0 Information Seeding

Start Time	7:25
End Time	7:30
Total Time (min)	5
Volumes adjusted by Growth Factors.	
No data recorded this interval.	

Interval #1 Information Recording

Start Time	7:30
End Time	8:30
Total Time (min)	60

Volumes adjusted by Growth Factors.

Run Number	1	2	3	4	5	6	7
Vehs Entered	9054	9092	9092	9120	9071	9133	9222
Vehs Exited	9041	9054	9077	9081	9041	9106	9168
Starting Vehs	85	93	85	92	92	99	78
Ending Vehs	98	131	100	131	122	126	132
Travel Distance (mi)	2480	2490	2483	2490	2478	2481	2520
Travel Time (hr)	112.2	105.2	107.0	118.6	113.7	118.4	115.2
Total Delay (hr)	27.7	20.5	22.3	33.9	29.3	33.9	29.3
Total Stops	508	486	498	493	444	507	509
Fuel Used (gal)	81.1	79.5	79.7	82.5	81.1	82.4	82.9

Interval #1 Information Recording

Start Time	7:30
End Time	8:30
Total Time (min)	60

Volumes adjusted by Growth Factors.

Run Number	8	9	10	Avg
Vehs Entered	9100	9073	9040	9099
Vehs Exited	9075	9004	8979	9062
Starting Vehs	96	92	86	86
Ending Vehs	121	161	147	123
Travel Distance (mi)	2470	2463	2450	2481
Travel Time (hr)	118.7	122.5	120.2	115.2
Total Delay (hr)	34.4	38.4	36.7	30.7
Total Stops	466	560	587	504
Fuel Used (gal)	82.5	83.1	82.3	81.7

2: Beach Blvd & Main St Performance by movement

Movement	EBL	EBT	EBR	WBL	WBR	NBU	NBL	NBT	NBR	SBU	SBL	SBT
Denied Delay (hr)	0.0	0.0	0.1	0.0	0.0	0.0	0.0	0.0	0.0	0.0	0.0	0.1
Denied Del/Veh (s)	0.2	0.1	23.2	0.2	4.0	0.0	0.0	0.0	0.0	1.8	1.7	0.1
Total Delay (hr)	0.2	0.5	3.4	3.0	0.4	1.2	1.3	0.4	0.0	0.0	0.1	0.2
Total Del/Veh (s)	863.7	849.2	557.0	1818.4	90.6	424.4	291.0	1.0	0.2	32.3	25.8	0.3
Stop Delay (hr)	0.2	0.5	3.4	3.0	0.4	1.2	1.3	0.1	0.0	0.0	0.1	0.0
Stop Del/Veh (s)	861.8	847.6	555.9	1815.3	87.0	423.7	288.9	0.2	0.0	32.2	24.1	0.0
Total Stops	1	1	20	5	22	9	15	23	0	4	18	1
Stop/Veh	1.00	0.50	0.91	0.83	1.47	0.90	0.94	0.02	0.00	1.00	0.95	0.00
Travel Dist (mi)	0.0	0.1	1.2	0.4	1.3	1.0	1.7	165.8	3.0	0.2	1.1	132.7
Travel Time (hr)	0.2	0.5	3.6	3.0	0.4	1.2	1.4	6.0	0.1	0.0	0.2	4.7
Vehicles Entered	1	2	21	5	15	9	15	1433	26	4	19	2286
Vehicles Exited	0	0	14	2	12	8	13	1431	26	4	19	2286
Hourly Exit Rate	0	0	14	2	12	8	13	1431	26	4	19	2286
Input Volume	1	1	23	7	14	10	16	1450	26	4	17	2311
% of Volume	0	0	61	29	86	80	81	99	100	100	112	99

2: Beach Blvd & Main St Performance by movement

Movement	SBR	All
Denied Delay (hr)	0.0	0.2
Denied Del/Veh (s)	0.2	0.2
Total Delay (hr)	0.0	10.7
Total Del/Veh (s)	0.1	10.0
Stop Delay (hr)	0.0	10.2
Stop Del/Veh (s)	0.0	9.5
Total Stops	0	119
Stop/Veh	0.00	0.03
Travel Dist (mi)	0.5	309.0
Travel Time (hr)	0.0	21.4
Vehicles Entered	9	3845
Vehicles Exited	9	3824
Hourly Exit Rate	9	3824
Input Volume	9	3889
% of Volume	100	98

### 3: Beach Blvd & Pacific St Performance by movement

Movement	EBL	EBR	WBL	WBR	NBT	NBR	SBU	SBL	SBT	SBR	All
Denied Delay (hr)	0.0	0.0	0.0	0.0	0.0	0.0	0.0	0.0	0.0	0.0	0.0
Denied Del/Veh (s)		0.1	0.1	0.1	0.0	0.0	0.0	0.0	0.0	0.0	0.0
Total Delay (hr)	0.1	0.2	1.7	1.4	0.2	0.0	0.1	0.0	0.4	0.0	4.0
Total Del/Veh (s)		53.5	870.3	543.1	0.5	0.1	91.7	27.3	0.6	0.1	3.8
Stop Delay (hr)	0.1	0.2	1.7	1.4	0.0	0.0	0.1	0.0	0.0	0.0	3.4
Stop Del/Veh (s)		53.3	867.5	541.0	0.0	0.0	91.3	25.3	0.0	0.0	3.2
Total Stops	0	14	7	10	0	0	2	4	0	0	37
Stop/Veh		1.00	1.00	1.11	0.00	0.00	1.00	0.80	0.00	0.00	0.01
Travel Dist (mi)	0.0	0.8	0.5	0.7	204.9	3.1	0.3	0.6	267.1	0.8	478.7
Travel Time (hr)	0.1	0.2	1.7	1.4	7.1	0.1	0.1	0.1	9.4	0.0	20.2
Vehicles Entered	0	14	6	9	1476	22	2	5	2296	7	3837
Vehicles Exited	0	14	4	7	1474	22	2	5	2298	7	3833
Hourly Exit Rate	0	14	4	7	1474	22	2	5	2298	7	3833
Input Volume	1	15	6	9	1489	23	3	5	2336	8	3895
% of Volume	0	93	67	78	99	96	67	100	98	88	98

### 4: Beach Blvd & Central Ave/Grand Ave Performance by movement

Movement	EBL	EBR	WBL	WBR	NBL	NBT	SBL	SBT	SBR	All
Denied Delay (hr)	0.8	3.4	0.0	0.0	0.0	0.0	0.0	0.0	0.0	4.2
Denied Del/Veh (s)	402.0	453.8	0.1	0.1	2.3	0.1	0.0	0.0	0.0	4.0
Total Delay (hr)	2.8	5.3	0.3	0.1	0.1	0.1	0.1	0.6	0.0	9.4
Total Del/Veh (s)	1654.8	1196.9	475.7	102.9	125.1	0.2	19.6	1.0	0.3	8.8
Stop Delay (hr)	2.8	5.3	0.3	0.1	0.1	0.0	0.1	0.0	0.0	8.7
Stop Del/Veh (s)	1654.7	1197.9	474.3	103.5	123.7	0.0	16.9	0.0	0.0	8.1
Total Stops	4	10	2	5	3	0	10	0	0	34
Stop/Veh	0.67	0.62	1.00	1.00	1.00	0.00	0.77	0.00	0.00	0.01
Travel Dist (mi)	0.2	0.5	0.1	0.2	0.1	61.3	1.8	304.8	2.5	371.6
Travel Time (hr)	3.5	8.7	0.3	0.2	0.1	2.2	0.1	10.9	0.1	26.2
Vehicles Entered	5	15	2	5	3	1473	13	2278	19	3813
Vehicles Exited	2	8	2	5	3	1474	13	2278	19	3804
Hourly Exit Rate	2	8	2	5	3	1474	13	2278	19	3804
Input Volume	8	24	2	4	3	1482	15	2315	21	3874
% of Volume	25	33	100	125	100	99	87	98	90	98

---

Total Zone Performance

---

Denied Delay (hr)	4.5
Denied Del/Veh (s)	4.1
Total Delay (hr)	24.2
Total Del/Veh (s)	844.1
Stop Delay (hr)	22.2
Stop Del/Veh (s)	777.4
Total Stops	190
Stop/Veh	1.84
Travel Dist (mi)	1159.4
Travel Time (hr)	67.8
Vehicles Entered	3913
Vehicles Exited	27
Hourly Exit Rate	27
Input Volume	11658
% of Volume	0

Intersection: 2: Beach Blvd & Main St

Movement	EB	WB	WB	NB	NB	NB	NB	SB	SB	SB	SB
Directions Served	LTR	LT	R	UL	T	T	T	UL	T	T	T
Maximum Queue (ft)	260	166	95	149	154	98	63	55	7	5	4
Average Queue (ft)	101	77	22	63	27	13	5	16	0	0	0
95th Queue (ft)	268	188	84	157	157	121	69	44	5	3	3
Link Distance (ft)	341	488			546	546	546		296	296	296
Upstream Blk Time (%)	5										
Queuing Penalty (veh)	0										
Storage Bay Dist (ft)			55	125				145			
Storage Blk Time (%)		75		15	0						
Queuing Penalty (veh)		11		52	0						

Intersection: 3: Beach Blvd & Pacific St

Movement	EB	WB	WB	NB	SB
Directions Served	LTR	LTR	R	T	UL
Maximum Queue (ft)	50	178	69	2	29
Average Queue (ft)	17	74	3	0	6
95th Queue (ft)	60	185	32	2	23
Link Distance (ft)	293	484		646	
Upstream Blk Time (%)					
Queuing Penalty (veh)					
Storage Bay Dist (ft)			65	145	
Storage Blk Time (%)		45	0		
Queuing Penalty (veh)		2	0		

Intersection: 4: Beach Blvd & Central Ave/Grand Ave

Movement	EB	WB	NB	NB	NB	SB
Directions Served	LTR	LTR	UL	T	T	UL
Maximum Queue (ft)	256	30	20	7	2	37
Average Queue (ft)	181	9	2	0	0	8
95th Queue (ft)	320	42	10	3	2	30
Link Distance (ft)	249	243		206	206	
Upstream Blk Time (%)	54					
Queuing Penalty (veh)	0					
Storage Bay Dist (ft)			70		160	
Storage Blk Time (%)						
Queuing Penalty (veh)						

Zone Summary

Zone wide Queuing Penalty: 65

### Summary of All Intervals

Run Number	1	2	3	4	5	6	7
Start Time	4:25	4:25	4:25	4:25	4:25	4:25	4:25
End Time	5:30	5:30	5:30	5:30	5:30	5:30	5:30
Total Time (min)	65	65	65	65	65	65	65
Time Recorded (min)	60	60	60	60	60	60	60
# of Intervals	2	2	2	2	2	2	2
# of Recorded Intervals	1	1	1	1	1	1	1
Vehs Entered	10051	10068	10063	10022	10044	10085	9993
Vehs Exited	10027	10044	10020	9987	9984	10016	9946
Starting Vehs	99	109	107	101	109	80	97
Ending Vehs	123	133	150	136	169	149	144
Travel Distance (mi)	2733	2718	2733	2705	2719	2717	2707
Travel Time (hr)	126.1	109.1	136.9	121.9	152.8	126.6	129.9
Total Delay (hr)	33.0	16.3	43.7	29.5	60.1	33.9	37.5
Total Stops	603	631	664	643	747	667	660
Fuel Used (gal)	90.6	86.1	93.1	89.0	96.2	90.2	90.8

### Summary of All Intervals

Run Number	8	9	10	Avg
Start Time	4:25	4:25	4:25	4:25
End Time	5:30	5:30	5:30	5:30
Total Time (min)	65	65	65	65
Time Recorded (min)	60	60	60	60
# of Intervals	2	2	2	2
# of Recorded Intervals	1	1	1	1
Vehs Entered	9942	10010	10029	10030
Vehs Exited	9876	9962	9978	9988
Starting Vehs	102	110	121	97
Ending Vehs	168	158	172	148
Travel Distance (mi)	2697	2705	2701	2714
Travel Time (hr)	126.5	133.4	143.8	130.7
Total Delay (hr)	34.4	40.9	51.6	38.1
Total Stops	704	722	615	664
Fuel Used (gal)	89.7	92.1	93.5	91.1

### Interval #0 Information Seeding

Start Time	4:25
End Time	4:30
Total Time (min)	5
Volumes adjusted by Growth Factors.	
No data recorded this interval.	



Interval #1 Information Recording

Start Time	4:30
End Time	5:30
Total Time (min)	60
Volumes adjusted by Growth Factors.	

Run Number	1	2	3	4	5	6	7
Vehs Entered	10051	10068	10063	10022	10044	10085	9993
Vehs Exited	10027	10044	10020	9987	9984	10016	9946
Starting Vehs	99	109	107	101	109	80	97
Ending Vehs	123	133	150	136	169	149	144
Travel Distance (mi)	2733	2718	2733	2705	2719	2717	2707
Travel Time (hr)	126.1	109.1	136.9	121.9	152.8	126.6	129.9
Total Delay (hr)	33.0	16.3	43.7	29.5	60.1	33.9	37.5
Total Stops	603	631	664	643	747	667	660
Fuel Used (gal)	90.6	86.1	93.1	89.0	96.2	90.2	90.8

Interval #1 Information Recording

Start Time	4:30
End Time	5:30
Total Time (min)	60
Volumes adjusted by Growth Factors.	

Run Number	8	9	10	Avg
Vehs Entered	9942	10010	10029	10030
Vehs Exited	9876	9962	9978	9988
Starting Vehs	102	110	121	97
Ending Vehs	168	158	172	148
Travel Distance (mi)	2697	2705	2701	2714
Travel Time (hr)	126.5	133.4	143.8	130.7
Total Delay (hr)	34.4	40.9	51.6	38.1
Total Stops	704	722	615	664
Fuel Used (gal)	89.7	92.1	93.5	91.1

## 2: Beach Blvd & Main St Performance by movement

Movement	EBL	EBR	WBL	WBR	NBU	NBL	NBT	NBR	SBU	SBL	SBT	SBR
Denied Delay (hr)	0.0	0.3	0.1	0.6	0.0	0.0	0.0	0.0	0.0	0.0	0.1	0.0
Denied Del/Veh (s)	0.1	41.7	41.5	49.6	0.0	0.0	0.0	0.0	1.5	2.0	0.1	0.2
Total Delay (hr)	0.4	3.0	4.0	3.9	1.0	1.2	0.6	0.0	0.4	0.4	0.2	0.0
Total Del/Veh (s)	1441.5	451.8	2035.2	396.3	149.4	108.7	1.0	0.2	217.1	105.3	0.3	0.1
Stop Delay (hr)	0.4	3.0	4.0	3.8	0.9	1.2	0.0	0.0	0.4	0.3	0.0	0.0
Stop Del/Veh (s)	1440.2	450.8	2031.5	393.0	148.4	106.4	0.1	0.0	217.1	103.8	0.0	0.0
Total Stops	0	24	6	41	22	37	19	0	6	12	2	0
Stop/Veh	0.00	1.00	0.86	1.17	0.96	0.95	0.01	0.00	1.00	1.00	0.00	0.00
Travel Dist (mi)	0.0	1.4	0.5	2.6	2.6	4.4	252.0	4.7	0.3	0.7	106.8	1.3
Travel Time (hr)	0.4	3.4	4.1	4.5	1.1	1.3	9.1	0.2	0.4	0.4	3.8	0.1
Vehicles Entered	1	24	6	35	23	38	2169	40	6	12	1843	23
Vehicles Exited	0	20	0	23	22	38	2170	40	5	11	1842	23
Hourly Exit Rate	0	20	0	23	22	38	2170	40	5	11	1842	23
Input Volume	1	26	7	38	21	40	2164	41	7	12	1848	27
% of Volume	0	77	0	61	105	95	100	98	71	92	100	85

## 2: Beach Blvd & Main St Performance by movement

Movement	All
Denied Delay (hr)	1.0
Denied Del/Veh (s)	0.9
Total Delay (hr)	14.9
Total Del/Veh (s)	12.6
Stop Delay (hr)	14.0
Stop Del/Veh (s)	11.9
Total Stops	169
Stop/Veh	0.04
Travel Dist (mi)	377.4
Travel Time (hr)	28.7
Vehicles Entered	4220
Vehicles Exited	4194
Hourly Exit Rate	4194
Input Volume	4232
% of Volume	99

### 3: Beach Blvd & Pacific St Performance by movement

Movement	EBL	EBR	WBL	WBR	NBT	NBR	SBU	SBL	SBT	SBR	All
Denied Delay (hr)	0.0	0.0	0.1	0.3	0.0	0.0	0.0	0.0	0.0	0.0	0.4
Denied Del/Veh (s)	0.1	4.6	71.2	60.7	0.0	0.0	0.0	0.0	0.0	0.0	0.3
Total Delay (hr)	0.5	1.3	2.5	4.1	0.5	0.0	0.9	0.2	0.3	0.0	10.3
Total Del/Veh (s)	945.9	205.6	1791.6	1063.9	0.8	0.3	366.3	191.1	0.6	0.1	8.8
Stop Delay (hr)	0.5	1.3	2.5	4.1	0.0	0.0	0.9	0.2	0.0	0.0	9.5
Stop Del/Veh (s)	944.0	205.0	1788.2	1061.2	0.0	0.0	366.0	189.2	0.0	0.0	8.1
Total Stops	2	22	5	16	0	0	9	4	1	0	59
Stop/Veh	1.00	1.00	1.00	1.14	0.00	0.00	1.00	1.00	0.00	0.00	0.01
Travel Dist (mi)	0.1	1.1	0.3	1.1	308.8	1.8	1.0	0.5	216.0	0.8	531.6
Travel Time (hr)	0.5	1.3	2.6	4.4	10.9	0.1	1.0	0.2	7.6	0.0	28.7
Vehicles Entered	2	22	5	14	2252	13	9	4	1865	7	4193
Vehicles Exited	0	19	1	8	2253	13	9	4	1867	7	4181
Hourly Exit Rate	0	19	1	8	2253	13	9	4	1867	7	4181
Input Volume	2	23	6	15	2241	12	8	5	1881	8	4201
% of Volume	0	83	17	53	101	108	112	80	99	88	100

### 4: Beach Blvd & Central Ave/Grand Ave Performance by movement

Movement	EBL	EBR	WBR	NBU	NBL	NBT	NBR	SBU	SBL	SBT	SBR	All
Denied Delay (hr)	0.2	1.7	0.0	0.0	0.0	0.1	0.0	0.0	0.0	0.0	0.0	1.9
Denied Del/Veh (s)	172.1	239.7	0.1	1.7	1.8	0.1	0.2	0.0	0.1	0.0	0.0	1.7
Total Delay (hr)	1.3	4.0	0.2	0.2	0.4	0.2	0.0	0.3	0.2	0.4	0.0	7.2
Total Del/Veh (s)	1569.7	854.7	35.5	117.6	70.8	0.3	0.1	113.5	69.5	0.9	0.3	6.3
Stop Delay (hr)	1.3	4.0	0.2	0.2	0.3	0.0	0.0	0.3	0.2	0.0	0.0	6.6
Stop Del/Veh (s)	1568.5	854.2	36.0	118.2	69.6	0.0	0.0	112.7	67.1	0.0	0.0	5.8
Total Stops	3	15	23	7	17	6	0	8	10	0	0	89
Stop/Veh	1.00	0.88	1.00	1.00	0.94	0.00	0.00	1.00	0.91	0.00	0.00	0.02
Travel Dist (mi)	0.1	0.7	1.1	0.3	0.8	89.0	0.4	1.1	1.4	243.8	4.1	342.8
Travel Time (hr)	1.5	5.7	0.3	0.2	0.4	3.2	0.0	0.3	0.3	8.7	0.2	20.8
Vehicles Entered	3	17	23	7	18	2150	10	8	11	1834	32	4113
Vehicles Exited	1	10	23	7	18	2150	10	8	10	1833	31	4101
Hourly Exit Rate	1	10	23	7	18	2150	10	8	10	1833	31	4101
Input Volume	3	25	23	8	19	2137	9	9	9	1859	32	4133
% of Volume	33	40	100	88	95	101	111	89	111	99	97	99

---

Total Zone Performance

---

Denied Delay (hr)	3.3
Denied Del/Veh (s)	2.8
Total Delay (hr)	32.4
Total Del/Veh (s)	904.3
Stop Delay (hr)	30.2
Stop Del/Veh (s)	841.5
Total Stops	317
Stop/Veh	2.46
Travel Dist (mi)	1251.8
Travel Time (hr)	78.2
Vehicles Entered	4328
Vehicles Exited	34
Hourly Exit Rate	34
Input Volume	12566
% of Volume	0

Intersection: 2: Beach Blvd & Main St

Movement	EB	WB	WB	NB	NB	NB	NB	SB	SB	SB	SB
Directions Served	LTR	LT	R	UL	T	T	T	UL	T	T	TR
Maximum Queue (ft)	182	406	103	170	217	55	45	76	45	2	2
Average Queue (ft)	89	174	29	74	26	6	4	25	3	0	0
95th Queue (ft)	271	446	92	157	151	85	72	69	38	2	1
Link Distance (ft)	341	488			546	546	546		296	296	296
Upstream Blk Time (%)	10	12									
Queuing Penalty (veh)	0	0									
Storage Bay Dist (ft)			55	125				145			
Storage Blk Time (%)		75	7	11	0			0	0		
Queuing Penalty (veh)		28	0	61	0			1	0		

Intersection: 3: Beach Blvd & Pacific St

Movement	EB	WB	WB	NB	SB	SB
Directions Served	LTR	LTR	R	TR	UL	T
Maximum Queue (ft)	164	279	52	3	87	56
Average Queue (ft)	54	153	2	0	29	3
95th Queue (ft)	172	362	29	3	87	41
Link Distance (ft)	293	484		646		546
Upstream Blk Time (%)	3	5				
Queuing Penalty (veh)	0	0				
Storage Bay Dist (ft)			65		145	
Storage Blk Time (%)		69	0		1	0
Queuing Penalty (veh)		5	0		4	0

Intersection: 4: Beach Blvd & Central Ave/Grand Ave

Movement	EB	WB	NB	NB	NB	NB	NB	SB	SB	SB	SB
Directions Served	LTR	LTR	UL	T	T	T	TR	UL	T	T	TR
Maximum Queue (ft)	239	58	60	74	15	10	8	76	2	7	7
Average Queue (ft)	127	12	17	5	1	0	0	20	0	0	0
95th Queue (ft)	285	38	51	42	8	6	5	59	2	6	4
Link Distance (ft)	249	243		206	206	206	206		646	646	646
Upstream Blk Time (%)	28										
Queuing Penalty (veh)	0										
Storage Bay Dist (ft)			70					160			
Storage Blk Time (%)			2	0							
Queuing Penalty (veh)			10	0							

Zone Summary

Zone wide Queuing Penalty: 110







Intersection						
Int Delay, s/veh	0.5					
Movement	EBT	EBR	WBL	WBT	NBL	NBR
Lane Configurations	↑↑	↑		↑↑	↑	↑
Traffic Vol, veh/h	548	10	6	529	24	5
Future Vol, veh/h	548	10	6	529	24	5
Conflicting Peds, #/hr	0	0	0	0	0	0
Sign Control	Free	Free	Free	Free	Stop	Stop
RT Channelized	- None		- None		- None	
Storage Length	-	75	-	-	0	50
Veh in Median Storage	0	-	-	0	0	-
Grade, %	0	-	-	0	0	-
Peak Hour Factor	92	92	92	92	92	92
Heavy Vehicles, %	2	2	2	2	2	2
Mvmt Flow	596	11	7	575	26	5
Major/Minor	Major1	Major2		Minor1		
Conflicting Flow All	0	0	607	0	898	298
Stage 1	-	-	-	-	596	-
Stage 2	-	-	-	-	302	-
Critical Hdwy	-	-	4.14	-	6.84	6.94
Critical Hdwy Stg 1	-	-	-	-	5.84	-
Critical Hdwy Stg 2	-	-	-	-	5.84	-
Follow-up Hdwy	-	-	2.22	-	3.52	3.32
Pot Cap-1 Maneuver	-	-	967	-	279	698
Stage 1	-	-	-	-	513	-
Stage 2	-	-	-	-	724	-
Platoon blocked, %	-	-		-		
Mov Cap-1 Maneuver	-	-	967	-	276	698
Mov Cap-2 Maneuver	-	-	-	-	276	-
Stage 1	-	-	-	-	513	-
Stage 2	-	-	-	-	716	-
Approach	EB	WB		NB		
HCM Control Delay, s	0	0.1		17.8		
HCM LOS	C					
Minor Lane/Major Mvm	NBLn1	NBLn2	EBT	EBR	WBL	WBT
Capacity (veh/h)	276	698	-	-	967	-
HCM Lane V/C Ratio	0.095	0.008	-	-	0.007	-
HCM Control Delay (s)	19.4	10.2	-	-	8.7	0
HCM Lane LOS	C	B	-	-	A	A
HCM 95th %tile Q(veh)	0.3	0	-	-	0	-

Intersection							
Int Delay, s/veh	0.3						
Movement	EBT	EBR	WBU	WBL	WBT	NBL	NBR
Lane Configurations	↑↑			↓	↑↑	↓	
Traffic Vol, veh/h	495	2	3	10	568	6	15
Future Vol, veh/h	495	2	3	10	568	6	15
Conflicting Peds, #/hr	0	0	0	0	0	0	0
Sign Control	Free	Free	Free	Free	Free	Stop	Stop
RT Channelized	-	None	-	-	None	-	None
Storage Length	-	-	-	85	-	0	-
Veh in Median Storage	0	-	-	-	0	0	-
Grade, %	0	-	-	-	0	0	-
Peak Hour Factor	92	92	92	92	92	92	92
Heavy Vehicles, %	2	2	2	2	2	2	2
Mvmt Flow	538	2	3	11	617	7	16







Major/Minor	Major1	Major2	Minor1
Conflicting Flow All	0	0 540 540	0 876 270
Stage 1	-	- - -	- 539 -
Stage 2	-	- - -	- 337 -
Critical Hdwy	-	- 6.44 4.14	- 6.84 6.94
Critical Hdwy Stg 1	-	- - -	- 5.84 -
Critical Hdwy Stg 2	-	- - -	- 5.84 -
Follow-up Hdwy	-	- 2.52 2.22	- 3.52 3.32
Pot Cap-1 Maneuver	-	- 653 1025	- 288 728
Stage 1	-	- - -	- 549 -
Stage 2	-	- - -	- 695 -
Platoon blocked, %	-	-	-
Mov Cap-1 Maneuver	-	- 900 900	- 283 728
Mov Cap-2 Maneuver	-	- - -	- 283 -
Stage 1	-	- - -	- 549 -
Stage 2	-	- - -	- 684 -







Approach	EB	WB	NB
HCM Control Delay, s	0	0.2	12.5
HCM LOS			B







Minor Lane/Major Mvm	NBLn1	EBT	EBR	WBL	WBT
Capacity (veh/h)	502	-	-	900	-
HCM Lane V/C Ratio	0.045	-	-	0.016	-
HCM Control Delay (s)	12.5	-	-	9.1	-
HCM Lane LOS	B	-	-	A	-
HCM 95th %tile Q(veh)	0.1	-	-	0	-

Intersection														
Int Delay, s/veh		2.5												
Movement	EBU	EBL	EBT	EBR	WBL	WBT	WBR	NBL	NBT	NBR	SBL	SBT	SBR	
Lane Configurations														
Traffic Vol, veh/h	3	61	471	15	25	535	71	6	2	25	26	2	72	
Future Vol, veh/h	3	61	471	15	25	535	71	6	2	25	26	2	72	
Conflicting Peds, #/hr	0	0	0	0	0	0	0	0	0	0	0	0	0	
Sign Control	Free	Free	Free	Free	Free	Free	Free	Stop	Stop	Stop	Stop	Stop	Stop	
RT Channelized	-	-	-	None	-	-	None	-	-	None	-	-	None	
Storage Length	-	50	-	-	95	-	-	-	-	-	-	-	-	
Veh in Median Storage, #	-	-	0	-	-	0	-	-	0	-	-	0	-	
Grade, %	-	-	0	-	-	0	-	-	0	-	-	0	-	
Peak Hour Factor	92	92	92	92	92	92	92	92	92	92	92	92	92	
Heavy Vehicles, %	2	2	2	2	2	2	2	2	2	2	2	2	2	
Mvmt Flow	3	66	512	16	27	582	77	7	2	27	28	2	78	
Major/Minor	Major1				Major2			Minor1			Minor2			
Conflicting Flow All	659	659	0	0	528	0	0	1004	1371	264	1070	1341	330	
Stage 1	-	-	-	-	-	-	-	658	658	-	675	675	-	
Stage 2	-	-	-	-	-	-	-	346	713	-	395	666	-	
Critical Hdwy	6.44	4.14	-	-	4.14	-	-	7.54	6.54	6.94	7.54	6.54	6.94	
Critical Hdwy Stg 1	-	-	-	-	-	-	-	6.54	5.54	-	6.54	5.54	-	
Critical Hdwy Stg 2	-	-	-	-	-	-	-	6.54	5.54	-	6.54	5.54	-	
Follow-up Hdwy	2.52	2.22	-	-	2.22	-	-	3.52	4.02	3.32	3.52	4.02	3.32	
Pot Cap-1 Maneuver	549	925	-	-	1035	-	-	196	145	734	175	151	666	
Stage 1	-	-	-	-	-	-	-	420	459	-	410	451	-	
Stage 2	-	-	-	-	-	-	-	643	434	-	602	456	-	
Platoon blocked, %			-	-		-	-							
Mov Cap-1 Maneuver	888	888	-	-	1035	-	-	157	130	734	153	135	666	
Mov Cap-2 Maneuver	-	-	-	-	-	-	-	157	130	-	153	135	-	
Stage 1	-	-	-	-	-	-	-	387	423	-	378	439	-	
Stage 2	-	-	-	-	-	-	-	550	423	-	531	420	-	
Approach	EB				WB			NB			SB			
HCM Control Delay, s	1.1				0.3			15.6			20.4			
HCM LOS								C			C			
Minor Lane/Major Mvm	NBLn1	EBL	EBT	EBR	WBL	WBT	WBR	SBLn1						
Capacity (veh/h)		376	888	-	-	1035	-	-	341					
HCM Lane V/C Ratio		0.095	0.078	-	-	0.026	-	-	0.319					
HCM Control Delay (s)		15.6	9.4	-	-	8.6	-	-	20.4					
HCM Lane LOS		C	A	-	-	A	-	-	C					
HCM 95th %tile Q(veh)		0.3	0.3	-	-	0.1	-	-	1.3					









Intersection													
Int Delay, s/veh	0.9												
Movement	EBL	EBT	EBR	WBU	WBL	WBT	WBR	NBL	NBT	NBR	SBL	SBT	SBR
Lane Configurations													
Traffic Vol, veh/h	4	512	10	8	16	624	6	8	0	19	11	0	10
Future Vol, veh/h	4	512	10	8	16	624	6	8	0	19	11	0	10
Conflicting Peds, #/hr	0	0	0	0	0	0	0	0	0	0	0	0	0
Sign Control	Free	Free	Free	Free	Free	Free	Free	Stop	Stop	Stop	Stop	Stop	Stop
RT Channelized	-	-	None	-	-	-	None	-	-	None	-	-	None
Storage Length	100	-	-	-	95	-	-	-	-	-	-	-	-
Veh in Median Storage, #	-	0	-	-	-	0	-	-	0	-	-	0	-
Grade, %	-	0	-	-	-	0	-	-	0	-	-	0	-
Peak Hour Factor	92	92	92	92	92	92	92	92	92	92	92	92	92
Heavy Vehicles, %	2	2	2	2	2	2	2	2	2	2	2	2	2
Mvmt Flow	4	557	11	9	17	678	7	9	0	21	12	0	11
Major/Minor	Major1			Major2			Minor1			Minor2			
Conflicting Flow All	685	0	0	567	568	0	0	962	1308	284	1021	1310	343
Stage 1	-	-	-	-	-	-	-	571	571	-	734	734	-
Stage 2	-	-	-	-	-	-	-	391	737	-	287	576	-
Critical Hdwy	4.14	-	-	6.44	4.14	-	-	7.54	6.54	6.94	7.54	6.54	6.94
Critical Hdwy Stg 1	-	-	-	-	-	-	-	6.54	5.54	-	6.54	5.54	-
Critical Hdwy Stg 2	-	-	-	-	-	-	-	6.54	5.54	-	6.54	5.54	-
Follow-up Hdwy	2.22	-	-	2.52	2.22	-	-	3.52	4.02	3.32	3.52	4.02	3.32
Pot Cap-1 Maneuver	904	-	-	628	1000	-	-	210	158	713	191	158	653
Stage 1	-	-	-	-	-	-	-	473	503	-	378	424	-
Stage 2	-	-	-	-	-	-	-	605	423	-	696	500	-
Platoon blocked, %		-	-			-	-						
Mov Cap-1 Maneuver	904	-	-	825	825	-	-	201	152	713	180	152	653
Mov Cap-2 Maneuver	-	-	-	-	-	-	-	201	152	-	180	152	-
Stage 1	-	-	-	-	-	-	-	471	501	-	376	410	-
Stage 2	-	-	-	-	-	-	-	576	409	-	673	498	-
Approach	EB			WB			NB			SB			
HCM Control Delay, s	0.1			0.3			14.6			19.3			
HCM LOS							B			C			
Minor Lane/Major Mvm	NBLn1	EBL	EBT	EBR	WBL	WBT	WBR	SBLn1					
Capacity (veh/h)	406	904	-	-	825	-	-	275					
HCM Lane V/C Ratio	0.072	0.005	-	-	0.032	-	-	0.083					
HCM Control Delay (s)	14.6	9	-	-	9.5	-	-	19.3					
HCM Lane LOS	B	A	-	-	A	-	-	C					
HCM 95th %tile Q(veh)	0.2	0	-	-	0.1	-	-	0.3					







Intersection						
Int Delay, s/veh	0.3					
Movement	EBL	EBR	NBL	NBT	SBT	SBR
Lane Configurations						
Traffic Vol, veh/h	6	7	17	321	456	18
Future Vol, veh/h	6	7	17	321	456	18
Conflicting Peds, #/hr	0	0	0	0	0	0
Sign Control	Stop	Stop	Free	Free	Free	Free
RT Channelized	- None		- None		- None	
Storage Length	0	50	100	-	-	-
Veh in Median Storage	0	-	-	0	0	-
Grade, %	0	-	-	0	0	-
Peak Hour Factor	92	92	92	92	92	92
Heavy Vehicles, %	2	2	2	2	2	2
Mvmt Flow	7	8	18	349	496	20
Major/Minor	Minor2	Major1		Major2		
Conflicting Flow All	717	258	516	0	-	0
Stage 1	506	-	-	-	-	-
Stage 2	211	-	-	-	-	-
Critical Hdwy	6.84	6.94	4.14	-	-	-
Critical Hdwy Stg 1	5.84	-	-	-	-	-
Critical Hdwy Stg 2	5.84	-	-	-	-	-
Follow-up Hdwy	3.52	3.32	2.22	-	-	-
Pot Cap-1 Maneuver	364	741	1046	-	-	-
Stage 1	571	-	-	-	-	-
Stage 2	804	-	-	-	-	-
Platoon blocked, %	-	-	-	-	-	-
Mov Cap-1 Maneuver	358	741	1046	-	-	-
Mov Cap-2 Maneuver	454	-	-	-	-	-
Stage 1	561	-	-	-	-	-
Stage 2	804	-	-	-	-	-
Approach	EB	NB		SB		
HCM Control Delay, s	1.3	0.4		0		
HCM LOS	B					
Minor Lane/Major Mvmt	NBL	NBT	EBLn1	EBLn2	SBT	SBR
Capacity (veh/h)	1046	-	454	741	-	-
HCM Lane V/C Ratio	0.018	-	0.014	0.01	-	-
HCM Control Delay (s)	8.5	-	13	9.9	-	-
HCM Lane LOS	A	-	B	A	-	-
HCM 95th %tile Q(veh)	0.1	-	0	0	-	-







Intersection						
Int Delay, s/veh	0.1					
Movement	EBL	EBT	WBT	WBR	SBL	SBR
Lane Configurations						
Traffic Vol, veh/h	1	929	929	1	4	3
Future Vol, veh/h	1	929	929	1	4	3
Conflicting Peds, #/hr	0	0	0	0	0	0
Sign Control	Free	Free	Free	Free	Stop	Stop
RT Channelized	- None		- None		- None	
Storage Length	100	-	-	-	0	-
Veh in Median Storage, #	-	0	0	-	0	-
Grade, %	-	0	0	-	0	-
Peak Hour Factor	92	92	92	92	92	92
Heavy Vehicles, %	2	2	2	2	2	2
Mvmt Flow	1	1010	1010	1	4	3
Major/Minor	Major1	Major2		Minor2		
Conflicting Flow All	1011	0	-	0	1417	506
Stage 1	-	-	-	-	1011	-
Stage 2	-	-	-	-	406	-
Critical Hdwy	5.34	-	-	-	5.74	7.14
Critical Hdwy Stg 1	-	-	-	-	6.64	-
Critical Hdwy Stg 2	-	-	-	-	6.04	-
Follow-up Hdwy	3.12	-	-	-	3.82	3.92
Pot Cap-1 Maneuver	387	-	-	-	190	438
Stage 1	-	-	-	-	238	-
Stage 2	-	-	-	-	587	-
Platoon blocked, %		-	-	-		
Mov Cap-1 Maneuver	387	-	-	-	189	438
Mov Cap-2 Maneuver	-	-	-	-	212	-
Stage 1	-	-	-	-	237	-
Stage 2	-	-	-	-	587	-
Approach	EB	WB		SB		
HCM Control Delay, s	0	0		18.6		
HCM LOS	C					
Minor Lane/Major Mvmt	EBL	EBT	WBT	WBR	SBLn1	
Capacity (veh/h)	387	-	-	-	272	
HCM Lane V/C Ratio	0.003	-	-	-	0.028	
HCM Control Delay (s)	14.3	-	-	-	18.6	
HCM Lane LOS	B	-	-	-	C	
HCM 95th %tile Q(veh)	0	-	-	-	0.1	

Intersection						
Int Delay, s/veh	0.7					
Movement	EBT	EBR	WBL	WBT	NBL	NBR
Lane Configurations	↑↑	↑		↑↑	↑	↑
Traffic Vol, veh/h	672	14	9	546	23	17
Future Vol, veh/h	672	14	9	546	23	17
Conflicting Peds, #/hr	0	0	0	0	0	0
Sign Control	Free	Free	Free	Free	Stop	Stop
RT Channelized	- None		- None		- None	
Storage Length	-	75	-	-	0	50
Veh in Median Storage	0	-	-	0	0	-
Grade, %	0	-	-	0	0	-
Peak Hour Factor	92	92	92	92	92	92
Heavy Vehicles, %	2	2	2	2	2	2
Mvmt Flow	730	15	10	593	25	18
Major/Minor	Major1	Major2		Minor1		
Conflicting Flow All	0	0	745	0	1047	365
Stage 1	-	-	-	-	730	-
Stage 2	-	-	-	-	317	-
Critical Hdwy	-	-	4.14	-	6.84	6.94
Critical Hdwy Stg 1	-	-	-	-	5.84	-
Critical Hdwy Stg 2	-	-	-	-	5.84	-
Follow-up Hdwy	-	-	2.22	-	3.52	3.32
Pot Cap-1 Maneuver	-	-	859	-	224	632
Stage 1	-	-	-	-	438	-
Stage 2	-	-	-	-	711	-
Platoon blocked, %	-	-		-		
Mov Cap-1 Maneuver	-	-	859	-	220	632
Mov Cap-2 Maneuver	-	-	-	-	220	-
Stage 1	-	-	-	-	438	-
Stage 2	-	-	-	-	699	-
Approach	EB	WB		NB		
HCM Control Delay, s	0	0.2		18.1		
HCM LOS	C					
Minor Lane/Major Mvm	NBLn1	NBLn2	EBT	EBR	WBL	WBT
Capacity (veh/h)	220	632	-	-	859	-
HCM Lane V/C Ratio	0.114	0.029	-	-	0.011	-
HCM Control Delay (s)	23.5	10.9	-	-	9.2	0.1
HCM Lane LOS	C	B	-	-	A	A
HCM 95th %tile Q(veh)	0.4	0.1	-	-	0	-

Intersection							
Int Delay, s/veh	0.4						
Movement	EBT	EBR	WBU	WBL	WBT	NBL	NBR
Lane Configurations	↑↑			↓	↑↑	↓	
Traffic Vol, veh/h	656	10	3	13	540	8	14
Future Vol, veh/h	656	10	3	13	540	8	14
Conflicting Peds, #/hr	0	0	0	0	0	0	0
Sign Control	Free	Free	Free	Free	Free	Stop	Stop
RT Channelized	-	None	-	-	None	-	None
Storage Length	-	-	-	85	-	0	-
Veh in Median Storage	0	-	-	-	0	0	-
Grade, %	0	-	-	-	0	0	-
Peak Hour Factor	92	92	92	92	92	92	92
Heavy Vehicles, %	2	2	2	2	2	2	2
Mvmt Flow	713	11	3	14	587	9	15
Major/Minor	Major1	Major2		Minor1			
Conflicting Flow All	0	0	724	724	0	1047	362
Stage 1	-	-	-	-	-	719	-
Stage 2	-	-	-	-	-	328	-
Critical Hdwy	-	-	6.44	4.14	-	6.84	6.94
Critical Hdwy Stg 1	-	-	-	-	-	5.84	-
Critical Hdwy Stg 2	-	-	-	-	-	5.84	-
Follow-up Hdwy	-	-	2.52	2.22	-	3.52	3.32
Pot Cap-1 Maneuver	-	-	499	874	-	224	635
Stage 1	-	-	-	-	-	444	-
Stage 2	-	-	-	-	-	702	-
Platoon blocked, %	-	-			-		
Mov Cap-1 Maneuver	-	-	761	761	-	219	635
Mov Cap-2 Maneuver	-	-	-	-	-	219	-
Stage 1	-	-	-	-	-	444	-
Stage 2	-	-	-	-	-	687	-
Approach	EB	WB		NB			
HCM Control Delay, s	0	0.3		15.2			
HCM LOS				C			
Minor Lane/Major Mvm	NBLn1	EBT	EBR	WBL	WBT		
Capacity (veh/h)	376	-	-	761	-		
HCM Lane V/C Ratio	0.064	-	-	0.023	-		
HCM Control Delay (s)	15.2	-	-	9.8	-		
HCM Lane LOS	C	-	-	A	-		
HCM 95th %tile Q(veh)	0.2	-	-	0.1	-		

Intersection														
Int Delay, s/veh		2.8												
Movement	EBU	EBL	EBT	EBR	WBL	WBT	WBR	NBL	NBT	NBR	SBL	SBT	SBR	
Lane Configurations														
Traffic Vol, veh/h	11	65	605	11	20	487	41	19	3	33	19	1	75	
Future Vol, veh/h	11	65	605	11	20	487	41	19	3	33	19	1	75	
Conflicting Peds, #/hr	0	0	0	0	0	0	0	0	0	0	0	0	0	
Sign Control	Free	Free	Free	Free	Free	Free	Free	Stop	Stop	Stop	Stop	Stop	Stop	
RT Channelized	-	-	-	None	-	-	None	-	-	None	-	-	None	
Storage Length	-	50	-	-	95	-	-	-	-	-	-	-	-	
Veh in Median Storage, #	-	0	-	-	-	0	-	-	0	-	-	0	-	
Grade, %	-	-	0	-	-	0	-	-	0	-	-	0	-	
Peak Hour Factor	92	92	92	92	92	92	92	92	92	92	92	92	92	
Heavy Vehicles, %	2	2	2	2	2	2	2	2	2	2	2	2	2	
Mvmt Flow	12	71	658	12	22	529	45	21	3	36	21	1	82	
Major/Minor	Major1				Major2			Minor1			Minor2			
Conflicting Flow All	574	574	0	0	670	0	0	1139	1448	335	1093	1432	287	
Stage 1	-	-	-	-	-	-	-	830	830	-	596	596	-	
Stage 2	-	-	-	-	-	-	-	309	618	-	497	836	-	
Critical Hdwy	6.44	4.14	-	-	4.14	-	-	7.54	6.54	6.94	7.54	6.54	6.94	
Critical Hdwy Stg 1	-	-	-	-	-	-	-	6.54	5.54	-	6.54	5.54	-	
Critical Hdwy Stg 2	-	-	-	-	-	-	-	6.54	5.54	-	6.54	5.54	-	
Follow-up Hdwy	2.52	2.22	-	-	2.22	-	-	3.52	4.02	3.32	3.52	4.02	3.32	
Pot Cap-1 Maneuver	621	995	-	-	916	-	-	156	130	661	169	133	710	
Stage 1	-	-	-	-	-	-	-	331	383	-	457	490	-	
Stage 2	-	-	-	-	-	-	-	676	479	-	523	381	-	
Platoon blocked, %			-	-		-	-							
Mov Cap-1 Maneuver	893	893	-	-	916	-	-	125	115	661	143	118	710	
Mov Cap-2 Maneuver	-	-	-	-	-	-	-	125	115	-	143	118	-	
Stage 1	-	-	-	-	-	-	-	300	347	-	414	478	-	
Stage 2	-	-	-	-	-	-	-	583	468	-	444	346	-	
Approach	EB				WB			NB			SB			
HCM Control Delay, s	1				0.3			24.8			17.7			
HCM LOS								C			C			
Minor Lane/Major Mvm	NBLn1	EBL	EBT	EBR	WBL	WBT	WBR	NBLn1	EBL	EBT	EBR	WBL	WBT	WBR
Capacity (veh/h)		241	893	-	-	916	-	-	385					
HCM Lane V/C Ratio		0.248	0.093	-	-	0.024	-	-	0.268					
HCM Control Delay (s)		24.8	9.4	-	-	9	-	-	17.7					
HCM Lane LOS		C	A	-	-	A	-	-	C					
HCM 95th %tile Q(veh)		0.9	0.3	-	-	0.1	-	-	1.1					

Intersection														
Int Delay, s/veh		0.7												
Movement	EBU	EBL	EBT	EBR	WBL	WBT	WBR	NBL	NBT	NBR	SBL	SBT	SBR	
Lane Configurations														
Traffic Vol, veh/h	5	11	637	1	3	499	12	9	0	1	10	1	10	
Future Vol, veh/h	5	11	637	1	3	499	12	9	0	1	10	1	10	
Conflicting Peds, #/hr	0	0	0	0	0	0	0	0	0	0	0	0	0	
Sign Control	Free	Free	Free	Free	Free	Free	Free	Stop	Stop	Stop	Stop	Stop	Stop	
RT Channelized	-	-	-	None	-	-	None	-	-	None	-	-	None	
Storage Length	-	100	-	-	95	-	-	-	-	-	-	-	-	
Veh in Median Storage, #	-	-	0	-	-	0	-	-	0	-	-	0	-	
Grade, %	-	-	0	-	-	0	-	-	0	-	-	0	-	
Peak Hour Factor	92	92	92	92	92	92	92	92	92	92	92	92	92	
Heavy Vehicles, %	2	2	2	2	2	2	2	2	2	2	2	2	2	
Mvmt Flow	5	12	692	1	3	542	13	10	0	1	11	1	11	
Major/Minor	Major1				Major2			Minor1			Minor2			
Conflicting Flow All	555	555	0	0	693	0	0	1005	1288	347	935	1282	278	
Stage 1	-	-	-	-	-	-	-	727	727	-	555	555	-	
Stage 2	-	-	-	-	-	-	-	278	561	-	380	727	-	
Critical Hdwy	6.44	4.14	-	-	4.14	-	-	7.54	6.54	6.94	7.54	6.54	6.94	
Critical Hdwy Stg 1	-	-	-	-	-	-	-	6.54	5.54	-	6.54	5.54	-	
Critical Hdwy Stg 2	-	-	-	-	-	-	-	6.54	5.54	-	6.54	5.54	-	
Follow-up Hdwy	2.52	2.22	-	-	2.22	-	-	3.52	4.02	3.32	3.52	4.02	3.32	
Pot Cap-1 Maneuver	639	1011	-	-	898	-	-	196	163	649	220	164	719	
Stage 1	-	-	-	-	-	-	-	381	427	-	484	511	-	
Stage 2	-	-	-	-	-	-	-	705	508	-	614	427	-	
Platoon blocked, %			-	-		-	-							
Mov Cap-1 Maneuver	850	850	-	-	898	-	-	189	159	649	216	160	719	
Mov Cap-2 Maneuver	-	-	-	-	-	-	-	189	159	-	216	160	-	
Stage 1	-	-	-	-	-	-	-	373	418	-	474	509	-	
Stage 2	-	-	-	-	-	-	-	691	506	-	601	418	-	
Approach	EB				WB			NB			SB			
HCM Control Delay, s	0.2				0.1			23.7			17.3			
HCM LOS								C			C			
Minor Lane/Major Mvm	NBLn1	EBL	EBT	EBR	WBL	WBT	WBR	NBLn1			SBLn1			
Capacity (veh/h)	203	850	-	-	898	-	-	316						
HCM Lane V/C Ratio	0.054	0.02	-	-	0.004	-	-	0.072						
HCM Control Delay (s)	23.7	9.3	-	-	9	-	-	17.3						
HCM Lane LOS	C	A	-	-	A	-	-	C						
HCM 95th %tile Q(veh)	0.2	0.1	-	-	0	-	-	0.2						







Intersection						
Int Delay, s/veh	0.3					
Movement	EBL	EBR	NBL	NBT	SBT	SBR
Lane Configurations						
Traffic Vol, veh/h	9	13	7	487	470	4
Future Vol, veh/h	9	13	7	487	470	4
Conflicting Peds, #/hr	0	0	0	0	0	0
Sign Control	Stop	Stop	Free	Free	Free	Free
RT Channelized	-	None	-	None	-	None
Storage Length	0	50	100	-	-	-
Veh in Median Storage	0	-	-	0	0	-
Grade, %	0	-	-	0	0	-
Peak Hour Factor	92	92	92	92	92	92
Heavy Vehicles, %	2	2	2	2	2	2
Mvmt Flow	10	14	8	529	511	4







Major/Minor	Minor2	Major1	Major2			
Conflicting Flow All	794	258	515	0	-	0
Stage 1	513	-	-	-	-	-
Stage 2	281	-	-	-	-	-
Critical Hdwy	6.84	6.94	4.14	-	-	-
Critical Hdwy Stg 1	5.84	-	-	-	-	-
Critical Hdwy Stg 2	5.84	-	-	-	-	-
Follow-up Hdwy	3.52	3.32	2.22	-	-	-
Pot Cap-1 Maneuve	825	741	1047	-	-	-
Stage 1	566	-	-	-	-	-
Stage 2	741	-	-	-	-	-
Platoon blocked, %				-	-	-
Mov Cap-1 Maneuve	822	741	1047	-	-	-
Mov Cap-2 Maneuve	433	-	-	-	-	-
Stage 1	561	-	-	-	-	-
Stage 2	741	-	-	-	-	-

Approach	EB	NB	SB
HCM Control Delay, s	14	0.1	0
HCM LOS	B		

Minor Lane/Major Mvmt	NBL	NBT	EBLn1	EBLn2	SBT	SBR
Capacity (veh/h)	1047	-	433	741	-	-
HCM Lane V/C Ratio	0.007	-	0.023	0.019	-	-
HCM Control Delay (s)	8.5	-	13.5	10	-	-
HCM Lane LOS	A	-	B	B	-	-
HCM 95th %tile Q(veh)	0	-	0.1	0.1	-	-



Intersection							
Int Delay, s/veh	0.1						
Movement	EBU	EBL	EBT	WBT	WBR	SBL	SBR
Lane Configurations							
Traffic Vol, veh/h	1	2	1054	969	1	7	4
Future Vol, veh/h	1	2	1054	969	1	7	4
Conflicting Peds, #/hr	0	0	0	0	0	0	0
Sign Control	Free	Free	Free	Free	Free	Stop	Stop
RT Channelized	-	-	None	-	None	-	None
Storage Length	-	100	-	-	-	0	-
Veh in Median Storage, #	-	-	0	0	-	0	-
Grade, %	-	-	0	0	-	0	-
Peak Hour Factor	92	92	92	92	92	92	92
Heavy Vehicles, %	2	2	2	2	2	2	2
Mvmt Flow	1	2	1146	1053	1	8	4
Major/Minor	Major1		Major2		Minor2		
Conflicting Flow All	770	1054	0	-	0	1518	527
Stage 1	-	-	-	-	-	1054	-
Stage 2	-	-	-	-	-	464	-
Critical Hdwy	5.64	5.34	-	-	-	5.74	7.14
Critical Hdwy Stg 1	-	-	-	-	-	6.64	-
Critical Hdwy Stg 2	-	-	-	-	-	6.04	-
Follow-up Hdwy	2.32	3.12	-	-	-	3.82	3.92
Pot Cap-1 Maneuver	589	369	-	-	-	169	424
Stage 1	-	-	-	-	-	224	-
Stage 2	-	-	-	-	-	548	-
Platoon blocked, %			-	-	-		
Mov Cap-1 Maneuver	420	420	-	-	-	168	424
Mov Cap-2 Maneuver	-	-	-	-	-	197	-
Stage 1	-	-	-	-	-	222	-
Stage 2	-	-	-	-	-	548	-
Approach	EB		WB		SB		
HCM Control Delay, s	0		0		20.4		
HCM LOS					C		
Minor Lane/Major Mvmt	EBL	EBT	WBT	WBR	SBLn1		
Capacity (veh/h)	420	-	-	-	245		
HCM Lane V/C Ratio	0.008	-	-	-	0.049		
HCM Control Delay (s)	13.6	-	-	-	20.4		
HCM Lane LOS	B	-	-	-	C		
HCM 95th %tile Q(veh)	0	-	-	-	0.2		

Intersection							
Int Delay, s/veh	0.1						
Movement	EBU	EBL	EBT	WBT	WBR	SBL	SBR
Lane Configurations							
Traffic Vol, veh/h	1	2	1054	969	1	7	4
Future Vol, veh/h	1	2	1054	969	1	7	4
Conflicting Peds, #/hr	0	0	0	0	0	0	0
Sign Control	Free	Free	Free	Free	Free	Stop	Stop
RT Channelized	-	-	None	-	None	-	None
Storage Length	-	100	-	-	-	0	-
Veh in Median Storage, #	-	-	0	0	-	0	-
Grade, %	-	-	0	0	-	0	-
Peak Hour Factor	92	92	92	92	92	92	92
Heavy Vehicles, %	2	2	2	2	2	2	2
Mvmt Flow	1	2	1146	1053	1	8	4
Major/Minor	Major1		Major2		Minor2		
Conflicting Flow All	770	1054	0	-	0	1518	527
Stage 1	-	-	-	-	-	1054	-
Stage 2	-	-	-	-	-	464	-
Critical Hdwy	5.64	5.34	-	-	-	5.74	7.14
Critical Hdwy Stg 1	-	-	-	-	-	6.64	-
Critical Hdwy Stg 2	-	-	-	-	-	6.04	-
Follow-up Hdwy	2.32	3.12	-	-	-	3.82	3.92
Pot Cap-1 Maneuver	589	369	-	-	-	169	424
Stage 1	-	-	-	-	-	224	-
Stage 2	-	-	-	-	-	548	-
Platoon blocked, %			-	-	-		
Mov Cap-1 Maneuver	420	420	-	-	-	168	424
Mov Cap-2 Maneuver	-	-	-	-	-	197	-
Stage 1	-	-	-	-	-	222	-
Stage 2	-	-	-	-	-	548	-
Approach	EB		WB		SB		
HCM Control Delay, s	0		0		20.4		
HCM LOS					C		
Minor Lane/Major Mvmt	EBL	EBT	WBT	WBR	SBLn1		
Capacity (veh/h)	420	-	-	-	245		
HCM Lane V/C Ratio	0.008	-	-	-	0.049		
HCM Control Delay (s)	13.6	-	-	-	20.4		
HCM Lane LOS	B	-	-	-	C		
HCM 95th %tile Q(veh)	0	-	-	-	0.2		

**Appendix C – ICU Spreadsheets, HCM Reports, Synchro and SimTraffic  
Reports – Existing Plus Project Conditions**

Intersection #1

E-W Street: Cerritos Ave

N-S Street: Beach Blvd

Scenario: AM Peak

Lane Capacity: 1600

Dual Lefts Capacity (per lane): 1440

AM Existing + Project				
Movement	Total Volume	No. of Lanes	Equivalent Lanes	Movement V/C
EB Left	244	1	1.00	0.15
Comb. L-T		0		
EB Thru	384	1	1.45	0.17
Comb. T-R		1		
EB Right	144	0	0.55	0.17
Comb. L-T-R		0		
WB Left	251	1	1.00	0.16
Comb. L-T		0		
WB Thru	325	1	1.42	0.14
Comb. T-R		1		
WB Right	134	0	0.58	0.14
Comb. L-T-R		0		
NB Left	116	1	1.00	0.07
Comb. L-T		0		
NB Thru	1429	3	3.75	0.24
Comb. T-R		1		
NB Right	94	0	0.25	0.24
Comb. L-T-R		0		
SB Left	114	1	1.00	0.07
Comb. L-T		0		
SB Thru	2156	3	3.78	0.36
Comb. T-R		1		
SB Right	128	0	0.22	0.36
Comb. L-T-R		0		

Critical Volumes	E-W:	0.32
	N-S:	0.43
	Total:	0.75

Lost Time	0.05
-----------	------

V/C	0.80
Level of Service	D

Intersection #1

E-W Street: Cerritos Ave

N-S Street: Beach Blvd

Scenario: PM Peak

Lane Capacity: 1600

Dual Lefts Capacity (per lane): 1440

PM Existing + Project				
Movement	Total Volume	No. of Lanes	Equivalent Lanes	Movement V/C
EB Left	223	1	1.00	0.14
Comb. L-T		0		
EB Thru	450	1	1.51	0.19
Comb. T-R		1		
EB Right	146	0	0.49	0.19
Comb. L-T-R		0		
WB Left	259	1	1.00	0.16
Comb. L-T		0		
WB Thru	318	1	1.42	0.14
Comb. T-R		1		
WB Right	131	0	0.58	0.14
Comb. L-T-R		0		
NB Left	171	1	1.00	0.11
Comb. L-T		0		
NB Thru	2051	3	3.68	0.35
Comb. T-R		1		
NB Right	179	0	0.32	0.35
Comb. L-T-R		0		
SB Left	152	1	1.00	0.10
Comb. L-T		0		
SB Thru	1839	3	3.73	0.31
Comb. T-R		1		
SB Right	131	0	0.27	0.31
Comb. L-T-R		0		

Critical Volumes	E-W:	0.35
	N-S:	0.44
	Total:	0.79

Lost Time	0.05
-----------	------

V/C	0.84
Level of Service	D

Intersection #5

E-W Street: Katella Ave

N-S Street: Beach Blvd

Scenario: AM Peak

Lane Capacity: 1600

Dual Lefts Capacity (per lane): 1440

AM Existing + Project				
Movement	Total Volume	No. of Lanes	Equivalent Lanes	Movement V/C
EB Left	163	2	2.00	0.06
Comb. L-T		0		
EB Thru	481	3	3.00	0.10
Comb. T-R		0		
EB Right	133	1	1.00	0.08
Comb. L-T-R		0		
WB Left	231	2	2.00	0.08
Comb. L-T		0		
WB Thru	585	3	3.00	0.12
Comb. T-R		0		
WB Right	133	1	1.00	0.08
Comb. L-T-R		0		
NB Left	275	2	2.00	0.10
Comb. L-T		0		
NB Thru	1335	3	3.32	0.25
Comb. T-R		1		
NB Right	275	0	0.68	0.25
Comb. L-T-R		0		
SB Left	263	2	2.00	0.09
Comb. L-T		0		
SB Thru	2182	3	3.60	0.38
Comb. T-R		1		
SB Right	245	0	0.40	0.38
Comb. L-T-R		0		

Critical Volumes	E-W:	0.18
	N-S:	0.47
	Total:	0.66

Lost Time	0.05
-----------	------

V/C	0.71
Level of Service	C

## Intersection #5

E-W Street: Katella Ave

N-S Street: Beach Blvd

Scenario: PM Peak

Lane Capacity: 1600

Dual Lefts Capacity (per lane): 1440

Movement	PM Existing + Project			
	Total Volume	No. of Lanes	Equivalent Lanes	Movement V/C
EB Left	303	2	2.00	0.11
Comb. L-T		0		
EB Thru	688	3	3.00	0.14
Comb. T-R		0		
EB Right	210	1	1.00	0.13
Comb. L-T-R		0		
WB Left	253	2	2.00	0.09
Comb. L-T		0		
WB Thru	564	3	3.00	0.12
Comb. T-R		0		
WB Right	169	1	1.00	0.11
Comb. L-T-R		0		
NB Left	310	2	2.00	0.11
Comb. L-T		0		
NB Thru	1938	3	3.60	0.34
Comb. T-R		1		
NB Right	217	0	0.40	0.34
Comb. L-T-R		0		
SB Left	225	2	2.00	0.08
Comb. L-T		0		
SB Thru	1750	3	3.63	0.30
Comb. T-R		1		
SB Right	177	0	0.37	0.30
Comb. L-T-R		0		

Critical Volumes	E-W:	0.23
	N-S:	0.41
	Total:	0.65

Lost Time	0.05
-----------	------

V/C	0.70
Level of Service	B

Intersection #10

E-W Street: Cerritos Ave

N-S Street: Dale Ave

Scenario: AM Peak

Lane Capacity: 1600

Dual Lefts Capacity (per lane): 1440

AM Existing + Project				
Movement	Total Volume	No. of Lanes	Equivalent Lanes	Movement V/C
EB Left	88	1	1.00	0.06
Comb. L-T		0		
EB Thru	516	1	1.59	0.20
Comb. T-R		1		
EB Right	134	0	0.41	0.20
Comb. L-T-R		0		
WB Left	78	1	1.00	0.05
Comb. L-T		0		
WB Thru	467	1	1.64	0.18
Comb. T-R		1		
WB Right	103	0	0.36	0.18
Comb. L-T-R		0		
NB Left	93	1	1.00	0.06
Comb. L-T		0		
NB Thru	209	1	1.63	0.08
Comb. T-R		1		
NB Right	47	0	0.37	0.08
Comb. L-T-R		0		
SB Left	131	1	1.00	0.08
Comb. L-T		0		
SB Thru	297	1	1.26	0.15
Comb. T-R		1		
SB Right	175	0	0.74	0.15
Comb. L-T-R		0		

Critical Volumes	E-W:	0.25
	N-S:	0.21
	Total:	0.46

Lost Time	0.05
-----------	------

V/C	0.51
Level of Service	A



Intersection #10

E-W Street: Cerritos Ave

N-S Street: Dale Ave

Scenario: PM Peak

Lane Capacity: 1600

Dual Lefts Capacity (per lane): 1440

PM Existing + Project				
Movement	Total Volume	No. of Lanes	Equivalent Lanes	Movement V/C
EB Left	83	1	1.00	0.05
Comb. L-T		0		
EB Thru	552	1	1.64	0.21
Comb. T-R		1		
EB Right	122	0	0.36	0.21
Comb. L-T-R		0		
WB Left	53	1	1.00	0.03
Comb. L-T		0		
WB Thru	493	1	1.76	0.17
Comb. T-R		1		
WB Right	66	0	0.24	0.17
Comb. L-T-R		0		
NB Left	197	1	1.00	0.12
Comb. L-T		0		
NB Thru	366	1	1.64	0.14
Comb. T-R		1		
NB Right	79	0	0.36	0.14
Comb. L-T-R		0		
SB Left	81	1	1.00	0.05
Comb. L-T		0		
SB Thru	337	1	1.61	0.13
Comb. T-R		1		
SB Right	81	0	0.39	0.13
Comb. L-T-R		0		

Critical Volumes	E-W:	0.24
	N-S:	0.25
	Total:	0.50

Lost Time	0.05
-----------	------

V/C	0.55
Level of Service	A

## Summary of All Intervals

Run Number	1	2	3	4	5	6	7
Start Time	7:25	7:25	7:25	7:25	7:25	7:25	7:25
End Time	8:30	8:30	8:30	8:30	8:30	8:30	8:30
Total Time (min)	65	65	65	65	65	65	65
Time Recorded (min)	60	60	60	60	60	60	60
# of Intervals	2	2	2	2	2	2	2
# of Recorded Intervals	1	1	1	1	1	1	1
Vehs Entered	10220	10325	10056	10294	10197	10360	10099
Vehs Exited	10096	10242	9960	10219	10066	10256	10059
Starting Vehs	101	108	121	146	120	119	120
Ending Vehs	225	191	217	221	251	223	160
Travel Distance (mi)	2776	2828	2731	2826	2758	2809	2756
Travel Time (hr)	243.5	225.4	254.8	303.6	292.7	241.7	285.9
Total Delay (hr)	148.4	128.6	161.5	206.8	198.3	145.6	191.6
Total Stops	1173	1087	1246	1430	1389	1040	1172
Fuel Used (gal)	119.3	116.3	120.9	134.8	130.7	119.1	128.3

## Summary of All Intervals

Run Number	8	9	10	Avg
Start Time	7:25	7:25	7:25	7:25
End Time	8:30	8:30	8:30	8:30
Total Time (min)	65	65	65	65
Time Recorded (min)	60	60	60	60
# of Intervals	2	2	2	2
# of Recorded Intervals	1	1	1	1
Vehs Entered	10277	10167	10273	10225
Vehs Exited	10229	10088	10194	10144
Starting Vehs	137	119	133	118
Ending Vehs	185	198	212	202
Travel Distance (mi)	2808	2769	2796	2786
Travel Time (hr)	310.6	244.3	297.1	269.9
Total Delay (hr)	214.7	149.5	201.4	174.6
Total Stops	1319	1573	1459	1288
Fuel Used (gal)	135.8	120.2	132.3	125.8

## Interval #0 Information Seeding

Start Time	7:25
End Time	7:30
Total Time (min)	5
Volumes adjusted by Growth Factors.	
No data recorded this interval.	

## Interval #1 Information Recording

Start Time 7:30

End Time 8:30

Total Time (min) 60

Volumes adjusted by Growth Factors.

Run Number	1	2	3	4	5	6	7
Vehs Entered	10220	10325	10056	10294	10197	10360	10099
Vehs Exited	10096	10242	9960	10219	10066	10256	10059
Starting Vehs	101	108	121	146	120	119	120
Ending Vehs	225	191	217	221	251	223	160
Travel Distance (mi)	2776	2828	2731	2826	2758	2809	2756
Travel Time (hr)	243.5	225.4	254.8	303.6	292.7	241.7	285.9
Total Delay (hr)	148.4	128.6	161.5	206.8	198.3	145.6	191.6
Total Stops	1173	1087	1246	1430	1389	1040	1172
Fuel Used (gal)	119.3	116.3	120.9	134.8	130.7	119.1	128.3

## Interval #1 Information Recording

Start Time 7:30

End Time 8:30

Total Time (min) 60

Volumes adjusted by Growth Factors.

Run Number	8	9	10	Avg
Vehs Entered	10277	10167	10273	10225
Vehs Exited	10229	10088	10194	10144
Starting Vehs	137	119	133	118
Ending Vehs	185	198	212	202
Travel Distance (mi)	2808	2769	2796	2786
Travel Time (hr)	310.6	244.3	297.1	269.9
Total Delay (hr)	214.7	149.5	201.4	174.6
Total Stops	1319	1573	1459	1288
Fuel Used (gal)	135.8	120.2	132.3	125.8

## 2: Beach Blvd &amp; Main St Performance by movement

Movement	EBL	EBT	EBR	WBL	WBR	NBU	NBL	NBT	NBR	SBU	SBL	SBT
Denied Delay (hr)	0.2	0.2	36.1	4.6	13.8	0.0	0.0	0.0	0.0	0.0	0.0	0.1
Denied Del/Veh (s)		658.7	872.3	684.3	855.2	0.0	0.0	0.0	0.0	1.6	1.6	0.1
Total Delay (hr)	0.0	0.4	12.9	9.1	9.1	4.1	9.7	2.4	0.0	0.7	0.7	0.3
Total Del/Veh (s)		1566.3	663.1	2980.8	1643.7	994.3	898.3	5.7	0.3	115.9	73.6	0.4
Stop Delay (hr)	0.0	0.4	13.0	9.1	9.1	4.1	9.7	1.4	0.0	0.7	0.7	0.0
Stop Del/Veh (s)		1567.3	668.0	2977.6	1640.2	996.0	898.7	3.4	0.0	115.7	71.9	0.0
Total Stops	0	0	30	9	23	16	38	277	0	21	34	9
Stop/Veh		0.00	0.43	0.82	1.15	1.07	0.97	0.19	0.00	0.95	0.97	0.00
Travel Dist (mi)	0.0	0.0	3.8	0.5	1.1	1.5	3.6	170.3	3.6	1.2	2.0	142.8
Travel Time (hr)	0.2	0.6	49.2	13.7	23.0	4.2	9.9	8.1	0.1	0.8	0.8	5.2
Vehicles Entered	0	1	64	9	19	15	37	1480	32	22	35	2460
Vehicles Exited	0	0	55	0	8	9	24	1477	32	21	34	2460
Hourly Exit Rate	0	0	55	0	8	9	24	1477	32	21	34	2460
Input Volume	1	1	146	24	57	17	43	1533	34	23	36	2454
% of Volume	0	0	38	0	14	53	56	96	94	91	94	100

## 2: Beach Blvd &amp; Main St Performance by movement

Movement	SBR	All
Denied Delay (hr)	0.0	54.9
Denied Del/Veh (s)	0.1	45.8
Total Delay (hr)	0.0	49.5
Total Del/Veh (s)	0.1	42.4
Stop Delay (hr)	0.0	48.4
Stop Del/Veh (s)	0.0	41.4
Total Stops	0	457
Stop/Veh	0.00	0.11
Travel Dist (mi)	0.5	331.1
Travel Time (hr)	0.0	115.7
Vehicles Entered	8	4182
Vehicles Exited	8	4128
Hourly Exit Rate	8	4128
Input Volume	9	4378
% of Volume	89	94

## 3: Beach Blvd &amp; Pacific St Performance by movement

Movement	EBL	EBR	WBL	WBR	NBT	NBR	SBU	SBL	SBT	SBR	All
Denied Delay (hr)	0.0	3.2	9.4	9.5	0.0	0.0	0.0	0.0	0.0	0.0	22.1
Denied Del/Veh (s)		168.1	940.6	873.2	0.0	0.0	0.0	0.0	0.0	0.0	18.6
Total Delay (hr)	0.2	2.2	10.2	9.5	3.4	0.0	0.1	0.2	0.5	0.0	26.3
Total Del/Veh (s)		130.7	2443.1	1908.3	7.7	0.3	78.7	42.5	0.7	0.2	22.2
Stop Delay (hr)	0.2	2.2	10.2	9.5	2.4	0.0	0.1	0.2	0.0	0.0	24.8
Stop Del/Veh (s)		129.9	2443.3	1909.1	5.5	0.0	78.5	40.6	0.0	0.0	21.0
Total Stops	0	59	9	13	254	0	5	15	0	0	355
Stop/Veh		0.98	0.60	0.72	0.16	0.00	0.83	0.88	0.00	0.00	0.08
Travel Dist (mi)	0.0	3.2	0.7	0.9	218.1	4.7	0.6	1.9	291.6	0.9	522.5
Travel Time (hr)	0.2	5.5	19.6	19.0	10.7	0.2	0.2	0.3	10.4	0.0	66.1
Vehicles Entered	0	59	12	15	1564	33	5	16	2519	8	4231
Vehicles Exited	0	55	4	7	1558	33	5	16	2520	8	4206
Hourly Exit Rate	0	55	4	7	1558	33	5	16	2520	8	4206
Input Volume	1	72	39	39	1587	32	6	16	2637	8	4437
% of Volume	0	76	10	18	98	103	83	100	96	100	95

## 4: Beach Blvd &amp; Central Ave/Grand Ave Performance by movement

Movement	EBL	EBR	WBL	WBR	NBU	NBL	NBT	NBR	SBL	SBT	SBR	All
Denied Delay (hr)	1.8	6.1	0.0	0.0	0.0	0.0	0.1	0.0	0.0	0.0	0.0	8.0
Denied Del/Veh (s)	728.2	784.0	0.1	0.1	1.8	2.0	0.1	0.2	0.0	0.0	0.0	6.8
Total Delay (hr)	3.0	5.7	0.3	0.3	0.2	0.5	0.1	0.0	0.1	0.7	0.0	11.0
Total Del/Veh (s)	2165.1	1567.4	979.4	186.3	396.6	231.2	0.2	0.0	23.6	1.0	0.5	9.3
Stop Delay (hr)	3.0	5.7	0.3	0.3	0.2	0.5	0.0	0.0	0.1	0.0	0.0	10.1
Stop Del/Veh (s)	2164.3	1567.5	977.6	186.9	397.4	230.0	0.0	0.0	21.0	0.0	0.0	8.6
Total Stops	4	9	1	6	2	8	2	0	17	2	0	51
Stop/Veh	0.80	0.69	1.00	1.00	1.00	1.00	0.00	0.00	0.85	0.00	0.00	0.01
Travel Dist (mi)	0.1	0.4	0.1	0.3	0.1	0.3	66.0	0.2	2.6	338.7	3.2	412.0
Travel Time (hr)	4.8	11.8	0.3	0.3	0.2	0.5	2.4	0.0	0.2	12.2	0.1	32.9
Vehicles Entered	5	12	1	6	2	8	1589	5	19	2535	24	4206
Vehicles Exited	1	6	1	6	2	8	1589	5	20	2537	24	4199
Hourly Exit Rate	1	6	1	6	2	8	1589	5	20	2537	24	4199
Input Volume	9	27	2	5	2	9	1604	5	20	2701	27	4411
% of Volume	11	22	50	120	100	89	99	100	100	94	89	95

---

Total Zone Performance

---

Denied Delay (hr)	85.0
Denied Del/Veh (s)	66.9
Total Delay (hr)	86.8
Total Del/Veh (s)	1523.6
Stop Delay (hr)	83.3
Stop Del/Veh (s)	1462.7
Total Stops	863
Stop/Veh	4.21
Travel Dist (mi)	1265.6
Travel Time (hr)	214.8
Vehicles Entered	4357
Vehicles Exited	50
Hourly Exit Rate	50
Input Volume	13226
% of Volume	0

## Intersection: 2: Beach Blvd &amp; Main St

Movement	EB	WB	WB	NB	NB	NB	NB	NB	SB	SB	SB	SB
Directions Served	LTR	LT	R	UL	T	T	T	TR	UL	T	T	T
Maximum Queue (ft)	366	495	97	230	563	569	490	10	161	187	32	2
Average Queue (ft)	310	402	9	188	347	233	61	0	56	19	1	0
95th Queue (ft)	449	642	53	282	724	638	318	5	126	111	28	2
Link Distance (ft)	341	488			546	546	546	546		296	296	296
Upstream Blk Time (%)	77	69			24	1	0			0	0	
Queuing Penalty (veh)	0	0			96	4	0			0	0	
Storage Bay Dist (ft)			55	125					145			
Storage Blk Time (%)		97	2	82	0				4	0		
Queuing Penalty (veh)		55	0	308	0				25	0		

## Intersection: 2: Beach Blvd &amp; Main St

Movement	SB
Directions Served	TR
Maximum Queue (ft)	1
Average Queue (ft)	0
95th Queue (ft)	1
Link Distance (ft)	296
Upstream Blk Time (%)	
Queuing Penalty (veh)	
Storage Bay Dist (ft)	
Storage Blk Time (%)	
Queuing Penalty (veh)	

## Intersection: 3: Beach Blvd &amp; Pacific St

Movement	EB	WB	WB	NB	NB	NB	NB	SB
Directions Served	LTR	LTR	R	T	T	T	TR	UL
Maximum Queue (ft)	161	504	82	328	313	155	4	63
Average Queue (ft)	77	442	8	90	79	23	0	18
95th Queue (ft)	228	601	57	325	299	134	3	50
Link Distance (ft)	293	484		646	646	646	646	
Upstream Blk Time (%)	14	76						
Queuing Penalty (veh)	0	0						
Storage Bay Dist (ft)			65					145
Storage Blk Time (%)		100	0					
Queuing Penalty (veh)		19	0					

Intersection: 4: Beach Blvd & Central Ave/Grand Ave

Movement	EB	WB	NB	NB	NB	SB	SB	SB	SB	SB
Directions Served	LTR	LTR	UL	T	T	UL	T	T	T	TR
Maximum Queue (ft)	257	58	53	55	6	48	12	8	10	5
Average Queue (ft)	199	12	13	4	0	13	0	0	0	0
95th Queue (ft)	315	54	48	36	3	39	7	5	6	4
Link Distance (ft)	249	243		206	206		646	646	646	646
Upstream Blk Time (%)	66									
Queuing Penalty (veh)	0									
Storage Bay Dist (ft)			70			160				
Storage Blk Time (%)			5	0						
Queuing Penalty (veh)			22	0						

Zone Summary

Zone wide Queuing Penalty: 530



## Summary of All Intervals

Run Number	1	2	3	4	5	6	7
Start Time	4:25	4:25	4:25	4:25	4:25	4:25	4:25
End Time	5:30	5:30	5:30	5:30	5:30	5:30	5:30
Total Time (min)	65	65	65	65	65	65	65
Time Recorded (min)	60	60	60	60	60	60	60
# of Intervals	2	2	2	2	2	2	2
# of Recorded Intervals	1	1	1	1	1	1	1
Vehs Entered	10737	10889	10889	10928	10813	10792	10871
Vehs Exited	10639	10765	10830	10897	10752	10629	10844
Starting Vehs	124	140	136	128	126	115	125
Ending Vehs	222	264	195	159	187	278	152
Travel Distance (mi)	2878	2928	2939	2970	2920	2873	2942
Travel Time (hr)	384.2	467.5	416.0	333.3	429.7	460.3	374.9
Total Delay (hr)	285.7	367.3	315.3	231.3	329.4	361.7	273.9
Total Stops	2098	1622	1234	1423	1401	1831	985
Fuel Used (gal)	156.7	176.6	164.6	145.9	166.7	173.0	154.8

## Summary of All Intervals

Run Number	8	9	10	Avg
Start Time	4:25	4:25	4:25	4:25
End Time	5:30	5:30	5:30	5:30
Total Time (min)	65	65	65	65
Time Recorded (min)	60	60	60	60
# of Intervals	2	2	2	2
# of Recorded Intervals	1	1	1	1
Vehs Entered	11055	10982	10687	10861
Vehs Exited	10946	10895	10628	10782
Starting Vehs	160	130	140	127
Ending Vehs	269	217	199	211
Travel Distance (mi)	2982	2985	2847	2927
Travel Time (hr)	369.0	299.2	438.9	397.3
Total Delay (hr)	266.9	197.0	341.4	297.0
Total Stops	1524	1763	1347	1518
Fuel Used (gal)	154.6	138.6	166.9	159.8

## Interval #0 Information Seeding

Start Time	4:25
End Time	4:30
Total Time (min)	5
Volumes adjusted by Growth Factors.	
No data recorded this interval.	

## Interval #1 Information Recording

Start Time 4:30

End Time 5:30

Total Time (min) 60

Volumes adjusted by Growth Factors.

Run Number	1	2	3	4	5	6	7
Vehs Entered	10737	10889	10889	10928	10813	10792	10871
Vehs Exited	10639	10765	10830	10897	10752	10629	10844
Starting Vehs	124	140	136	128	126	115	125
Ending Vehs	222	264	195	159	187	278	152
Travel Distance (mi)	2878	2928	2939	2970	2920	2873	2942
Travel Time (hr)	384.2	467.5	416.0	333.3	429.7	460.3	374.9
Total Delay (hr)	285.7	367.3	315.3	231.3	329.4	361.7	273.9
Total Stops	2098	1622	1234	1423	1401	1831	985
Fuel Used (gal)	156.7	176.6	164.6	145.9	166.7	173.0	154.8

## Interval #1 Information Recording

Start Time 4:30

End Time 5:30

Total Time (min) 60

Volumes adjusted by Growth Factors.

Run Number	8	9	10	Avg
Vehs Entered	11055	10982	10687	10861
Vehs Exited	10946	10895	10628	10782
Starting Vehs	160	130	140	127
Ending Vehs	269	217	199	211
Travel Distance (mi)	2982	2985	2847	2927
Travel Time (hr)	369.0	299.2	438.9	397.3
Total Delay (hr)	266.9	197.0	341.4	297.0
Total Stops	1524	1763	1347	1518
Fuel Used (gal)	154.6	138.6	166.9	159.8

## 2: Beach Blvd &amp; Main St Performance by movement

Movement	EBL	EBR	WBL	WBR	NBU	NBL	NBT	NBR	SBU	SBL	SBT	SBR
Denied Delay (hr)	0.0	0.4	3.9	13.7	0.0	0.0	0.0	0.0	0.9	4.3	134.3	2.2
Denied Del/Veh (s)		56.9	744.5	703.8	0.0	0.0	0.0	0.0	261.2	264.5	250.9	260.5
Total Delay (hr)	0.2	2.2	6.3	11.4	2.6	5.5	1.3	0.0	2.0	7.5	2.5	0.0
Total Del/Veh (s)		326.8	2836.4	1362.9	203.8	168.6	2.1	0.6	718.1	536.6	5.7	1.2
Stop Delay (hr)	0.2	2.2	6.3	11.3	2.6	5.4	0.4	0.0	2.0	7.5	1.8	0.0
Stop Del/Veh (s)		325.9	2833.7	1360.8	201.3	164.7	0.6	0.0	721.4	538.2	3.9	0.1
Total Stops	0	23	6	32	30	76	112	0	7	32	83	0
Stop/Veh		0.96	0.75	1.07	0.65	0.65	0.05	0.00	0.70	0.64	0.05	0.00
Travel Dist (mi)	0.0	1.4	0.4	1.9	5.1	13.0	260.2	7.0	0.5	2.5	93.1	1.4
Travel Time (hr)	0.2	2.7	10.2	25.1	2.8	6.0	10.1	0.3	2.9	11.9	140.0	2.2
Vehicles Entered	0	24	6	29	45	112	2258	60	10	48	1603	24
Vehicles Exited	0	20	0	15	44	114	2259	60	8	40	1599	24
Hourly Exit Rate	0	20	0	15	44	114	2259	60	8	40	1599	24
Input Volume	1	26	20	73	42	119	2343	62	12	58	1945	27
% of Volume	0	77	0	21	105	96	96	97	67	69	82	89

## 2: Beach Blvd &amp; Main St Performance by movement

Movement	All
Denied Delay (hr)	159.7
Denied Del/Veh (s)	124.5
Total Delay (hr)	41.5
Total Del/Veh (s)	35.2
Stop Delay (hr)	39.5
Stop Del/Veh (s)	33.5
Total Stops	401
Stop/Veh	0.09
Travel Dist (mi)	386.6
Travel Time (hr)	214.4
Vehicles Entered	4219
Vehicles Exited	4183
Hourly Exit Rate	4183
Input Volume	4728
% of Volume	88

## 3: Beach Blvd &amp; Pacific St Performance by movement

Movement	EBL	EBR	WBL	WBR	NBT	NBR	SBU	SBL	SBT	SBR	All
Denied Delay (hr)	0.1	3.4	8.3	11.5	0.3	0.0	0.0	0.1	0.7	0.0	24.5
Denied Del/Veh (s)	304.7	250.4	906.3	966.2	0.4	0.0	0.1	16.7	1.5	0.0	20.3
Total Delay (hr)	0.6	3.9	9.3	10.2	6.0	0.0	3.2	6.3	2.5	0.0	41.9
Total Del/Veh (s)	2148.1	371.0	2781.2	2438.3	8.7	0.6	1043.3	906.7	5.3	1.1	35.1
Stop Delay (hr)	0.6	3.9	9.3	10.2	4.5	0.0	3.2	6.3	1.5	0.0	39.5
Stop Del/Veh (s)	2146.0	370.3	2780.9	2437.8	6.6	0.0	1043.3	905.1	3.3	0.0	33.0
Total Stops	1	36	7	11	295	0	11	25	150	0	536
Stop/Veh	1.00	0.95	0.58	0.73	0.12	0.00	1.00	1.00	0.09	0.00	0.12
Travel Dist (mi)	0.0	1.9	0.5	0.7	341.6	4.9	1.1	2.4	191.6	0.7	545.4
Travel Time (hr)	0.7	7.4	17.6	21.7	17.9	0.2	3.2	6.5	9.7	0.0	84.9
Vehicles Entered	1	37	10	13	2467	35	10	24	1668	6	4271
Vehicles Exited	0	31	2	4	2463	35	7	15	1666	6	4229
Hourly Exit Rate	0	31	2	4	2463	35	7	15	1666	6	4229
Input Volume	2	53	32	40	2510	34	14	31	2027	8	4751
% of Volume	0	58	6	10	98	103	50	48	82	75	89

## 4: Beach Blvd &amp; Central Ave/Grand Ave Performance by movement

Movement	EBL	EBR	WBR	NBU	NBL	NBT	NBR	SBU	SBL	SBT	SBR	All
Denied Delay (hr)	0.9	3.2	0.0	0.0	0.1	12.5	0.0	0.0	0.0	0.0	0.0	16.8
Denied Del/Veh (s)	413.8	329.9	0.1	10.9	18.0	18.4	13.4	0.1	0.1	0.0	0.0	14.1
Total Delay (hr)	1.7	3.8	0.5	0.3	0.4	1.4	0.0	0.3	0.3	0.7	0.0	9.2
Total Del/Veh (s)	749.9	425.5	59.6	87.1	66.9	2.1	0.2	155.9	130.3	1.4	1.3	7.8
Stop Delay (hr)	1.7	3.8	0.5	0.3	0.3	1.0	0.0	0.3	0.2	0.0	0.0	8.2
Stop Del/Veh (s)	751.6	427.9	59.9	87.2	65.4	1.5	0.0	155.3	127.9	0.0	0.1	6.9
Total Stops	4	20	30	8	14	53	0	7	6	1	0	143
Stop/Veh	0.50	0.62	0.97	0.73	0.74	0.02	0.00	1.00	0.86	0.00	0.00	0.03
Travel Dist (mi)	0.3	1.4	1.5	0.5	0.8	99.5	0.4	1.0	0.9	223.4	3.4	333.1
Travel Time (hr)	2.6	7.1	0.6	0.3	0.5	17.3	0.1	0.3	0.3	8.2	0.1	37.3
Vehicles Entered	7	31	30	11	18	2411	10	7	7	1685	26	4243
Vehicles Exited	7	28	29	11	18	2410	10	7	7	1685	26	4238
Hourly Exit Rate	7	28	29	11	18	2410	10	7	7	1685	26	4238
Input Volume	8	36	28	14	21	2449	10	9	10	2089	34	4708
% of Volume	88	78	104	79	86	98	100	78	70	81	76	90

---

Total Zone Performance

---

Denied Delay (hr)	201.0
Denied Del/Veh (s)	145.9
Total Delay (hr)	92.6
Total Del/Veh (s)	1657.7
Stop Delay (hr)	87.2
Stop Del/Veh (s)	1561.3
Total Stops	1080
Stop/Veh	5.37
Travel Dist (mi)	1265.1
Travel Time (hr)	336.7
Vehicles Entered	4445
Vehicles Exited	47
Hourly Exit Rate	47
Input Volume	14187
% of Volume	0

## Intersection: 2: Beach Blvd &amp; Main St

Movement	EB	WB	WB	NB	NB	NB	NB	NB	SB	SB	SB	SB
Directions Served	LTR	LT	R	UL	T	T	T	TR	UL	T	T	T
Maximum Queue (ft)	158	496	104	230	532	540	362	8	249	313	299	160
Average Queue (ft)	70	383	17	131	211	99	27	0	193	221	101	16
95th Queue (ft)	239	643	68	281	609	427	212	6	320	434	332	122
Link Distance (ft)	341	488			546	546	546	546		296	296	296
Upstream Blk Time (%)	8	63			18	1	0			55	4	0
Queuing Penalty (veh)	0	0			115	4	0			0	0	0
Storage Bay Dist (ft)			55	125					145			
Storage Blk Time (%)		92	12	43	0				72	5		
Queuing Penalty (veh)		67	2	244	0				349	3		

## Intersection: 2: Beach Blvd &amp; Main St

Movement	SB
Directions Served	TR
Maximum Queue (ft)	51
Average Queue (ft)	3
95th Queue (ft)	48
Link Distance (ft)	296
Upstream Blk Time (%)	0
Queuing Penalty (veh)	0
Storage Bay Dist (ft)	
Storage Blk Time (%)	
Queuing Penalty (veh)	

## Intersection: 3: Beach Blvd &amp; Pacific St

Movement	EB	WB	WB	NB	NB	NB	NB	SB	SB	SB	SB	SB
Directions Served	LTR	LTR	R	T	T	T	TR	UL	T	T	T	TR
Maximum Queue (ft)	212	499	46	454	436	405	206	219	490	475	422	258
Average Queue (ft)	115	440	6	124	107	74	21	149	216	119	52	13
95th Queue (ft)	301	611	42	499	456	375	193	284	600	466	300	149
Link Distance (ft)	293	484		646	646	646	646		546	546	546	546
Upstream Blk Time (%)	26	75		6	2	0	0		11	1	0	0
Queuing Penalty (veh)	0	0		39	15	2	0		58	6	2	0
Storage Bay Dist (ft)			65					145				
Storage Blk Time (%)		99	0					53	0			
Queuing Penalty (veh)		20	0					269	0			

## Intersection: 4: Beach Blvd &amp; Central Ave/Grand Ave

Movement	EB	WB	NB	NB	NB	NB	NB	SB	SB	SB	SB
Directions Served	LTR	LTR	UL	T	T	T	TR	UL	T	T	TR
Maximum Queue (ft)	250	98	73	122	78	55	29	88	2	26	13
Average Queue (ft)	138	21	20	27	18	11	2	19	0	1	1
95th Queue (ft)	299	75	69	137	113	84	33	64	2	25	9
Link Distance (ft)	249	243		206	206	206	206		646	646	646
Upstream Blk Time (%)	33	0		7	4	1	0				
Queuing Penalty (veh)	0	0		0	0	0	0				
Storage Bay Dist (ft)			70					160			
Storage Blk Time (%)			4	8							
Queuing Penalty (veh)			21	3							

## Zone Summary

Zone wide Queuing Penalty: 1221

Intersection

Int Delay, s/veh 0.5

Movement EBT EBR WBL WBT NBL NBR

Lane Configurations 

Traffic Vol, veh/h 567 10 6 572 24 5

Future Vol, veh/h 567 10 6 572 24 5

Conflicting Peds, #/hr 0 0 0 0 0 0

Sign Control Free Free Free Free Stop Stop

RT Channelized - None - None - None

Storage Length - 75 - - 0 50

Veh in Median Storage0# - - 0 0 -

Grade, % 0 - - 0 0 -

Peak Hour Factor 92 92 92 92 92 92

Heavy Vehicles, % 2 2 2 2 2 2

Mvmt Flow 616 11 7 622 26 5

Major/Minor Major1 Major2 Minor1

Conflicting Flow All 0 0 627 0 941 308

Stage 1 - - - - 616 -

Stage 2 - - - - 325 -

Critical Hdwy - - 4.14 - 6.84 6.94

Critical Hdwy Stg 1 - - - - 5.84 -

Critical Hdwy Stg 2 - - - - 5.84 -

Follow-up Hdwy - - 2.22 - 3.52 3.32

Pot Cap-1 Maneuver - - 951 - 262 688

Stage 1 - - - - 501 -

Stage 2 - - - - 705 -

Platoon blocked, % - - -

Mov Cap-1 Maneuver - - 951 - 259 688

Mov Cap-2 Maneuver - - - - 259 -

Stage 1 - - - - 501 -

Stage 2 - - - - 697 -

Approach EB WB NB

HCM Control Delay, s 0 0.1 18.7

HCM LOS C

Minor Lane/Major MvmNBLn1NBLn2 EBT EBR WBL WBT

Capacity (veh/h) 259 688 - - 951 -

HCM Lane V/C Ratio 0.101 0.008 - - 0.007 -

HCM Control Delay (s) 20.5 10.3 - - 8.8 0







HCM Lane LOS C B - - A A







HCM 95th %tile Q(veh) 0.3 0 - - 0 -









Intersection							
Int Delay, s/veh	1.1						
Movement	EBT	EBR	WBU	WBL	WBT	NBL	NBR
Lane Configurations	↑↑			↓	↑↑	↑↑	
Traffic Vol, veh/h	663	5	3	23	661	24	43
Future Vol, veh/h	663	5	3	23	661	24	43
Conflicting Peds, #/hr	0	0	0	0	0	0	0
Sign Control	Free	Free	Free	Free	Free	Stop	Stop
RT Channelized	-	None	-	-	None	-	None
Storage Length	-	-	-	85	-	0	-
Veh in Median Storage	0	-	-	-	0	0	-
Grade, %	0	-	-	-	0	0	-
Peak Hour Factor	92	92	92	92	92	92	92
Heavy Vehicles, %	2	2	2	2	2	2	2
Mvmt Flow	721	5	3	25	718	26	47
Major/Minor	Major1	Major2		Minor1			
Conflicting Flow All	0	0	726	726	0	1139	363
Stage 1	-	-	-	-	-	724	-
Stage 2	-	-	-	-	-	415	-
Critical Hdwy	-	-	6.44	4.14	-	6.84	6.94
Critical Hdwy Stg 1	-	-	-	-	-	5.84	-
Critical Hdwy Stg 2	-	-	-	-	-	5.84	-
Follow-up Hdwy	-	-	2.52	2.22	-	3.52	3.32
Pot Cap-1 Maneuver	-	-	497	873	-	195	634
Stage 1	-	-	-	-	-	441	-
Stage 2	-	-	-	-	-	635	-
Platoon blocked, %	-	-			-		
Mov Cap-1 Maneuver	-	-	792	792	-	188	634
Mov Cap-2 Maneuver	-	-	-	-	-	188	-
Stage 1	-	-	-	-	-	441	-
Stage 2	-	-	-	-	-	613	-
Approach	EB	WB		NB			
HCM Control Delay, s	0	0.4		18.3			
HCM LOS				C			
Minor Lane/Major Mvm	NBLn1	EBT	EBR	WBL	WBT		
Capacity (veh/h)	343	-	-	792	-		
HCM Lane V/C Ratio	0.212	-	-	0.036	-		
HCM Control Delay (s)	18.3	-	-	9.7	-		
HCM Lane LOS	C	-	-	A	-		
HCM 95th %tile Q(veh)	0.8	-	-	0.1	-		

Intersection														
Int Delay, s/veh		3.2												
Movement	EBU	EBL	EBT	EBR	WBL	WBT	WBR	NBL	NBT	NBR	SBL	SBT	SBR	
Lane Configurations														
Traffic Vol, veh/h	3	61	663	24	30	624	71	16	2	33	26	2	72	
Future Vol, veh/h	3	61	663	24	30	624	71	16	2	33	26	2	72	
Conflicting Peds, #/hr	0	0	0	0	0	0	0	0	0	0	0	0	0	
Sign Control	Free	Free	Free	Free	Free	Free	Free	Stop	Stop	Stop	Stop	Stop	Stop	
RT Channelized	-	-	-	None	-	-	None	-	-	None	-	-	None	
Storage Length	-	50	-	-	95	-	-	-	-	-	-	-	-	
Veh in Median Storage, #	-	0	-	-	-	0	-	-	0	-	-	0	-	
Grade, %	-	-	0	-	-	0	-	-	0	-	-	0	-	
Peak Hour Factor	92	92	92	92	92	92	92	92	92	92	92	92	92	
Heavy Vehicles, %	2	2	2	2	2	2	2	2	2	2	2	2	2	
Mvmt Flow	3	66	721	26	33	678	77	17	2	36	28	2	78	
Major/Minor	Major1				Major2			Minor1			Minor2			
Conflicting Flow All	755	755	0	0	747	0	0	1278	1693	374	1283	1668	378	
Stage 1	-	-	-	-	-	-	-	872	872	-	783	783	-	
Stage 2	-	-	-	-	-	-	-	406	821	-	500	885	-	
Critical Hdwy	6.44	4.14	-	-	4.14	-	-	7.54	6.54	6.94	7.54	6.54	6.94	
Critical Hdwy Stg 1	-	-	-	-	-	-	-	6.54	5.54	-	6.54	5.54	-	
Critical Hdwy Stg 2	-	-	-	-	-	-	-	6.54	5.54	-	6.54	5.54	-	
Follow-up Hdwy	2.52	2.22	-	-	2.22	-	-	3.52	4.02	3.32	3.52	4.02	3.32	
Pot Cap-1 Maneuver	476	851	-	-	857	-	-	123	92	623	122	95	620	
Stage 1	-	-	-	-	-	-	-	312	366	-	353	403	-	
Stage 2	-	-	-	-	-	-	-	593	387	-	521	361	-	
Platoon blocked, %			-	-		-	-							
Mov Cap-1 Maneuver	812	812	-	-	857	-	-	96	81	623	102	83	620	
Mov Cap-2 Maneuver	-	-	-	-	-	-	-	96	81	-	102	83	-	
Stage 1	-	-	-	-	-	-	-	285	335	-	323	387	-	
Stage 2	-	-	-	-	-	-	-	495	372	-	446	330	-	
Approach	EB				WB			NB			SB			
HCM Control Delay, s	0.8				0.4			28.3			29.5			
HCM LOS								D			D			
Minor Lane/Major Mvm	NBLn1	EBL	EBT	EBR	WBL	WBT	WBR	NBLn1	EBL	EBT	EBR	WBL	WBT	WBR
Capacity (veh/h)		209	812	-	-	857	-	-	253					
HCM Lane V/C Ratio		0.265	0.086	-	-	0.038	-	-	0.43					
HCM Control Delay (s)		28.3	9.8	-	-	9.4	-	-	29.5					
HCM Lane LOS		D	A	-	-	A	-	-	D					
HCM 95th %tile Q(veh)		1	0.3	-	-	0.1	-	-	2					

Intersection													
Int Delay, s/veh	0.9												
Movement	EBL	EBT	EBR	WBU	WBL	WBT	WBR	NBL	NBT	NBR	SBL	SBT	SBR
Lane Configurations													
Traffic Vol, veh/h	4	713	9	8	15	717	6	8	0	18	11	0	10
Future Vol, veh/h	4	713	9	8	15	717	6	8	0	18	11	0	10
Conflicting Peds, #/hr	0	0	0	0	0	0	0	0	0	0	0	0	0
Sign Control	Free	Free	Free	Free	Free	Free	Free	Stop	Stop	Stop	Stop	Stop	Stop
RT Channelized	-	-	None	-	-	-	None	-	-	None	-	-	None
Storage Length	100	-	-	-	95	-	-	-	-	-	-	-	-
Veh in Median Storage, #	-	0	-	-	-	0	-	-	0	-	-	0	-
Grade, %	-	0	-	-	-	0	-	-	0	-	-	0	-
Peak Hour Factor	92	92	92	92	92	92	92	92	92	92	92	92	92
Heavy Vehicles, %	2	2	2	2	2	2	2	2	2	2	2	2	2
Mvmt Flow	4	775	10	9	16	779	7	9	0	20	12	0	11
Major/Minor	Major1			Major2			Minor1			Minor2			
Conflicting Flow All	786	0	0	785	785	0	0	1228	1624	393	1229	1626	393
Stage 1	-	-	-	-	-	-	-	788	788	-	833	833	-
Stage 2	-	-	-	-	-	-	-	440	836	-	396	793	-
Critical Hdwy	4.14	-	-	6.44	4.14	-	-	7.54	6.54	6.94	7.54	6.54	6.94
Critical Hdwy Stg 1	-	-	-	-	-	-	-	6.54	5.54	-	6.54	5.54	-
Critical Hdwy Stg 2	-	-	-	-	-	-	-	6.54	5.54	-	6.54	5.54	-
Follow-up Hdwy	2.22	-	-	2.52	2.22	-	-	3.52	4.02	3.32	3.52	4.02	3.32
Pot Cap-1 Maneuver	829	-	-	456	829	-	-	134	102	606	134	101	606
Stage 1	-	-	-	-	-	-	-	350	400	-	329	382	-
Stage 2	-	-	-	-	-	-	-	566	381	-	601	398	-
Platoon blocked, %		-	-			-	-						
Mov Cap-1 Maneuver	829	-	-	635	635	-	-	127	98	606	125	97	606
Mov Cap-2 Maneuver	-	-	-	-	-	-	-	127	98	-	125	97	-
Stage 1	-	-	-	-	-	-	-	348	398	-	327	367	-
Stage 2	-	-	-	-	-	-	-	534	366	-	579	396	-
Approach	EB			WB			NB			SB			
HCM Control Delay, s	0.1			0.3			19.3			25.2			
HCM LOS							C			D			
Minor Lane/Major Mvm	NBLn1	EBL	EBT	EBR	WBL	WBT	WBR	SBLn1					
Capacity (veh/h)	280	829	-	-	635	-	-	201					
HCM Lane V/C Ratio	0.101	0.005	-	-	0.039	-	-	0.114					
HCM Control Delay (s)	19.3	9.4	-	-	10.9	-	-	25.2					
HCM Lane LOS	C	A	-	-	B	-	-	D					
HCM 95th %tile Q(veh)	0.3	0	-	-	0.1	-	-	0.4					

Intersection						
Int Delay, s/veh	0.4					
Movement	EBL	EBR	NBL	NBT	SBT	SBR
Lane Configurations						
Traffic Vol, veh/h	9	10	21	367	524	22
Future Vol, veh/h	9	10	21	367	524	22
Conflicting Peds, #/hr	0	0	0	0	0	0
Sign Control	Stop	Stop	Free	Free	Free	Free
RT Channelized	- None		- None		- None	
Storage Length	0	50	100	-	-	-
Veh in Median Storage	0	-	-	0	0	-
Grade, %	0	-	-	0	0	-
Peak Hour Factor	92	92	92	92	92	92
Heavy Vehicles, %	2	2	2	2	2	2
Mvmt Flow	10	11	23	399	570	24
Major/Minor	Minor2	Major1		Major2		
Conflicting Flow All	828	297	594	0	-	0
Stage 1	582	-	-	-	-	-
Stage 2	246	-	-	-	-	-
Critical Hdwy	6.84	6.94	4.14	-	-	-
Critical Hdwy Stg 1	5.84	-	-	-	-	-
Critical Hdwy Stg 2	5.84	-	-	-	-	-
Follow-up Hdwy	3.52	3.32	2.22	-	-	-
Pot Cap-1 Maneuver	809	699	978	-	-	-
Stage 1	522	-	-	-	-	-
Stage 2	772	-	-	-	-	-
Platoon blocked, %				-	-	-
Mov Cap-1 Maneuver	802	699	978	-	-	-
Mov Cap-2 Maneuver	407	-	-	-	-	-
Stage 1	509	-	-	-	-	-
Stage 2	772	-	-	-	-	-
Approach	EB	NB		SB		
HCM Control Delay, s	12	0.5		0		
HCM LOS	B					
Minor Lane/Major Mvmt	NBL	NBT	EBLn1	EBLn2	SBT	SBR
Capacity (veh/h)	978	-	407	699	-	-
HCM Lane V/C Ratio	0.023	-	0.024	0.016	-	-
HCM Control Delay (s)	8.8	-	14.1	10.2	-	-
HCM Lane LOS	A	-	B	B	-	-
HCM 95th %tile Q(veh)	0.1	-	0.1	0	-	-

Intersection						
Int Delay, s/veh	0.1					
Movement	EBL	EBT	WBT	WBR	SBL	SBR
Lane Configurations						
Traffic Vol, veh/h	1	1004	939	1	4	4
Future Vol, veh/h	1	1004	939	1	4	4
Conflicting Peds, #/hr	0	0	0	0	0	0
Sign Control	Free	Free	Free	Free	Stop	Stop
RT Channelized	- None		- None		- None	
Storage Length	100	-	-	-	0	-
Veh in Median Storage, #	-	0	0	-	0	-
Grade, %	-	0	0	-	0	-
Peak Hour Factor	92	92	92	92	92	92
Heavy Vehicles, %	2	2	2	2	2	2
Mvmt Flow	1	1091	1021	1	4	4
Major/Minor	Major1	Major2		Minor2		
Conflicting Flow All	1022	0	-	0	1460	511
Stage 1	-	-	-	-	1022	-
Stage 2	-	-	-	-	438	-
Critical Hdwy	5.34	-	-	-	5.74	7.14
Critical Hdwy Stg 1	-	-	-	-	6.64	-
Critical Hdwy Stg 2	-	-	-	-	6.04	-
Follow-up Hdwy	3.12	-	-	-	3.82	3.92
Pot Cap-1 Maneuver	382	-	-	-	181	435
Stage 1	-	-	-	-	234	-
Stage 2	-	-	-	-	565	-
Platoon blocked, %		-	-	-		
Mov Cap-1 Maneuver	382	-	-	-	180	435
Mov Cap-2 Maneuver	-	-	-	-	207	-
Stage 1	-	-	-	-	233	-
Stage 2	-	-	-	-	565	-
Approach	EB	WB		SB		
HCM Control Delay, s	0	0		18.2		
HCM LOS	C					
Minor Lane/Major Mvmt	EBL	EBT	WBT	WBR	SBLn1	
Capacity (veh/h)	382	-	-	-	281	
HCM Lane V/C Ratio	0.003	-	-	-	0.031	
HCM Control Delay (s)	14.5	-	-	-	18.2	
HCM Lane LOS	B	-	-	-	C	
HCM 95th %tile Q(veh)	0	-	-	-	0.1	

Intersection

Int Delay, s/veh 0.7

Movement EBT EBR WBL WBT NBL NBR

Lane Configurations ↑↑ ↑ ↑↑ ↑ ↑

Traffic Vol, veh/h 712 14 9 576 23 17

Future Vol, veh/h 712 14 9 576 23 17

Conflicting Peds, #/hr 0 0 0 0 0 0

Sign Control Free Free Free Free Stop Stop

RT Channelized - None - None - None

Storage Length - 75 - - 0 50

Veh in Median Storage0# - - 0 0 -

Grade, % 0 - - 0 0 -

Peak Hour Factor 92 92 92 92 92 92

Heavy Vehicles, % 2 2 2 2 2 2

Mvmt Flow 774 15 10 626 25 18

Major/Minor Major1 Major2 Minor1

Conflicting Flow All 0 0 789 0 1107 387

Stage 1 - - - - 774 -

Stage 2 - - - - 333 -

Critical Hdwy - - 4.14 - 6.84 6.94

Critical Hdwy Stg 1 - - - - 5.84 -

Critical Hdwy Stg 2 - - - - 5.84 -

Follow-up Hdwy - - 2.22 - 3.52 3.32

Pot Cap-1 Maneuver - - 827 - 204 611

Stage 1 - - - - 415 -

Stage 2 - - - - 698 -

Platoon blocked, % - - -

Mov Cap-1 Maneuver - - 827 - 200 611

Mov Cap-2 Maneuver - - - - 200 -

Stage 1 - - - - 415 -

Stage 2 - - - - 685 -

Approach EB WB NB

HCM Control Delay, s 0 0.2 19.4

HCM LOS C

Minor Lane/Major MvmNBLn1NBLn2 EBT EBR WBL WBT

Capacity (veh/h) 200 611 - - 827 -

HCM Lane V/C Ratio 0.125 0.03 - - 0.012 -

HCM Control Delay (s) 25.6 11.1 - - 9.4 0.1

HCM Lane LOS D B - - A A

HCM 95th %tile Q(veh) 0.4 0.1 - - 0 -

Intersection							
Int Delay, s/veh	1.2						
Movement	EBT	EBR	WBU	WBL	WBT	NBL	NBR
Lane Configurations	↑↑			↓	↑↑	↑	
Traffic Vol, veh/h	773	20	3	43	747	23	36
Future Vol, veh/h	773	20	3	43	747	23	36
Conflicting Peds, #/hr	0	0	0	0	0	0	0
Sign Control	Free	Free	Free	Free	Free	Stop	Stop
RT Channelized	-	None	-	-	None	-	None
Storage Length	-	-	-	85	-	0	-
Veh in Median Storage	0	-	-	-	0	0	-
Grade, %	0	-	-	-	0	0	-
Peak Hour Factor	92	92	92	92	92	92	92
Heavy Vehicles, %	2	2	2	2	2	2	2
Mvmt Flow	840	22	3	47	812	25	39







Major/Minor	Major1	Major2	Minor1
Conflicting Flow All	0	0	862
Stage 1	-	-	-
Stage 2	-	-	-
Critical Hdwy	-	-	6.44
Critical Hdwy Stg 1	-	-	-
Critical Hdwy Stg 2	-	-	-
Follow-up Hdwy	-	-	2.52
Pot Cap-1 Maneuver	-	-	407
Stage 1	-	-	-
Stage 2	-	-	-
Platoon blocked, %	-	-	-
Mov Cap-1 Maneuver	-	-	727
Mov Cap-2 Maneuver	-	-	-
Stage 1	-	-	-
Stage 2	-	-	-







Approach	EB	WB	NB
HCM Control Delay, s	0	0.6	24.7
HCM LOS			C






Minor Lane/Major Mvm	NBLn1	EBT	EBR	WBL	WBT
Capacity (veh/h)	246	-	-	727	-
HCM Lane V/C Ratio	0.261	-	-	0.069	-
HCM Control Delay (s)	24.7	-	-	10.3	-
HCM Lane LOS	C	-	-	B	-
HCM 95th %tile Q(veh)	1	-	-	0.2	-

Intersection														
Int Delay, s/veh		4.5												
Movement	EBU	EBL	EBT	EBR	WBL	WBT	WBR	NBL	NBT	NBR	SBL	SBT	SBR	
Lane Configurations														
Traffic Vol, veh/h	11	65	731	22	26	720	41	28	3	38	19	1	75	
Future Vol, veh/h	11	65	731	22	26	720	41	28	3	38	19	1	75	
Conflicting Peds, #/hr	0	0	0	0	0	0	0	0	0	0	0	0	0	
Sign Control	Free	Free	Free	Free	Free	Free	Free	Stop	Stop	Stop	Stop	Stop	Stop	
RT Channelized	-	-	-	None	-	-	None	-	-	None	-	-	None	
Storage Length	-	50	-	-	95	-	-	-	-	-	-	-	-	
Veh in Median Storage, #	-	0	-	-	-	0	-	-	0	-	-	0	-	
Grade, %	-	-	0	-	-	0	-	-	0	-	-	0	-	
Peak Hour Factor	92	92	92	92	92	92	92	92	92	92	92	92	92	
Heavy Vehicles, %	2	2	2	2	2	2	2	2	2	2	2	2	2	
Mvmt Flow	12	71	795	24	28	783	45	30	3	41	21	1	82	
Major/Minor	Major1				Major2			Minor1			Minor2			
Conflicting Flow All	827	828	0	0	819	0	0	1421	1857	410	1427	1847	414	
Stage 1	-	-	-	-	-	-	-	973	973	-	862	862	-	
Stage 2	-	-	-	-	-	-	-	448	884	-	565	985	-	
Critical Hdwy	6.44	4.14	-	-	4.14	-	-	7.54	6.54	6.94	7.54	6.54	6.94	
Critical Hdwy Stg 1	-	-	-	-	-	-	-	6.54	5.54	-	6.54	5.54	-	
Critical Hdwy Stg 2	-	-	-	-	-	-	-	6.54	5.54	-	6.54	5.54	-	
Follow-up Hdwy	2.52	2.22	-	-	2.22	-	-	3.52	4.02	3.32	3.52	4.02	3.32	
Pot Cap-1 Maneuver	429	799	-	-	805	-	-	97	73	591	96	74	587	
Stage 1	-	-	-	-	-	-	-	271	329	-	316	370	-	
Stage 2	-	-	-	-	-	-	-	560	362	-	477	324	-	
Platoon blocked, %			-	-		-	-							
Mov Cap-1 Maneuver	686	686	-	-	805	-	-	73	62	591	76	63	587	
Mov Cap-2 Maneuver	-	-	-	-	-	-	-	73	62	-	76	63	-	
Stage 1	-	-	-	-	-	-	-	238	289	-	278	357	-	
Stage 2	-	-	-	-	-	-	-	464	349	-	386	285	-	
Approach	EB				WB			NB			SB			
HCM Control Delay, s	1				0.3			57.8			30.7			
HCM LOS								F			D			
Minor Lane/Major Mvm	NBLn1	EBL	EBT	EBR	WBL	WBT	WBR	NBLn1	EBL	EBT	EBR	WBL	WBT	WBR
Capacity (veh/h)		139	686	-	-	805	-	-	241					
HCM Lane V/C Ratio		0.54	0.12	-	-	0.035	-	-	0.428					
HCM Control Delay (s)		57.8	11	-	-	9.6	-	-	30.7					
HCM Lane LOS		F	B	-	-	A	-	-	D					
HCM 95th %tile Q(veh)		2.6	0.4	-	-	0.1	-	-	2					



Intersection														
Int Delay, s/veh		0.6												
Movement	EBU	EBL	EBT	EBR	WBL	WBT	WBR	NBL	NBT	NBR	SBL	SBT	SBR	
Lane Configurations														
Traffic Vol, veh/h	5	11	764	0	2	736	12	7	0	0	10	1	10	
Future Vol, veh/h	5	11	764	0	2	736	12	7	0	0	10	1	10	
Conflicting Peds, #/hr	0	0	0	0	0	0	0	0	0	0	0	0	0	
Sign Control	Free	Free	Free	Free	Free	Free	Free	Stop	Stop	Stop	Stop	Stop	Stop	
RT Channelized	-	-	-	None	-	-	None	-	-	None	-	-	None	
Storage Length	-	100	-	-	95	-	-	-	-	-	-	-	-	
Veh in Median Storage, #	-	-	0	-	-	0	-	-	0	-	-	0	-	
Grade, %	-	-	0	-	-	0	-	-	0	-	-	0	-	
Peak Hour Factor	92	92	92	92	92	92	92	92	92	92	92	92	92	
Heavy Vehicles, %	2	2	2	2	2	2	2	2	2	2	2	2	2	
Mvmt Flow	5	12	830	0	2	800	13	8	0	0	11	1	11	
Major/Minor	Major1				Major2			Minor1			Minor2			
Conflicting Flow All	813	813	0	0	830	0	0	1269	1681	415	1260	1675	407	
Stage 1	-	-	-	-	-	-	-	864	864	-	811	811	-	
Stage 2	-	-	-	-	-	-	-	405	817	-	449	864	-	
Critical Hdwy	6.44	4.14	-	-	4.14	-	-	7.54	6.54	6.94	7.54	6.54	6.94	
Critical Hdwy Stg 1	-	-	-	-	-	-	-	6.54	5.54	-	6.54	5.54	-	
Critical Hdwy Stg 2	-	-	-	-	-	-	-	6.54	5.54	-	6.54	5.54	-	
Follow-up Hdwy	2.52	2.22	-	-	2.22	-	-	3.52	4.02	3.32	3.52	4.02	3.32	
Pot Cap-1 Maneuver	438	810	-	-	798	-	-	125	94	586	127	94	593	
Stage 1	-	-	-	-	-	-	-	315	369	-	339	391	-	
Stage 2	-	-	-	-	-	-	-	593	388	-	559	369	-	
Platoon blocked, %			-	-		-	-							
Mov Cap-1 Maneuver	635	635	-	-	798	-	-	119	91	586	124	91	593	
Mov Cap-2 Maneuver	-	-	-	-	-	-	-	119	91	-	124	91	-	
Stage 1	-	-	-	-	-	-	-	306	359	-	330	390	-	
Stage 2	-	-	-	-	-	-	-	579	387	-	544	359	-	
Approach	EB				WB			NB			SB			
HCM Control Delay, s	0.2				0			37.3			26			
HCM LOS								E			D			
Minor Lane/Major Mvm	NBLn1	EBL	EBT	EBR	WBL	WBT	WBR	NBLn1	SBLn1					
Capacity (veh/h)	119	635	-	-	798	-	-	194						
HCM Lane V/C Ratio	0.064	0.027	-	-	0.003	-	-	0.118						
HCM Control Delay (s)	37.3	10.8	-	-	9.5	-	-	26						
HCM Lane LOS	E	B	-	-	A	-	-	D						
HCM 95th %tile Q(veh)	0.2	0.1	-	-	0	-	-	0.4						

Intersection						
Int Delay, s/veh	0.4					
Movement	EBL	EBR	NBL	NBT	SBT	SBR
Lane Configurations						
Traffic Vol, veh/h	13	17	10	603	514	7
Future Vol, veh/h	13	17	10	603	514	7
Conflicting Peds, #/hr	0	0	0	0	0	0
Sign Control	Stop	Stop	Free	Free	Free	Free
RT Channelized	- None		- None		- None	
Storage Length	0	50	100	-	-	-
Veh in Median Storage	0	-	-	0	0	-
Grade, %	0	-	-	0	0	-
Peak Hour Factor	92	92	92	92	92	92
Heavy Vehicles, %	2	2	2	2	2	2
Mvmt Flow	14	18	11	655	559	8
Major/Minor	Minor2	Major1		Major2		
Conflicting Flow All	913	284	567	0	-	0
Stage 1	563	-	-	-	-	-
Stage 2	350	-	-	-	-	-
Critical Hdwy	6.84	6.94	4.14	-	-	-
Critical Hdwy Stg 1	5.84	-	-	-	-	-
Critical Hdwy Stg 2	5.84	-	-	-	-	-
Follow-up Hdwy	3.52	3.32	2.22	-	-	-
Pot Cap-1 Maneuver	273	713	1001	-	-	-
Stage 1	534	-	-	-	-	-
Stage 2	684	-	-	-	-	-
Platoon blocked, %				-	-	-
Mov Cap-1 Maneuver	270	713	1001	-	-	-
Mov Cap-2 Maneuver	392	-	-	-	-	-
Stage 1	528	-	-	-	-	-
Stage 2	684	-	-	-	-	-
Approach	EB	NB		SB		
HCM Control Delay, s	12.1	0.1		0		
HCM LOS	B					
Minor Lane/Major Mvmt	NBL	NBT	EBLn1	EBLn2	SBT	SBR
Capacity (veh/h)	1001	-	392	713	-	-
HCM Lane V/C Ratio	0.011	-	0.036	0.026	-	-
HCM Control Delay (s)	8.6	-	14.5	10.2	-	-
HCM Lane LOS	A	-	B	B	-	-
HCM 95th %tile Q(veh)	0	-	0.1	0.1	-	-

Intersection							
Int Delay, s/veh	0.2						
Movement	EBU	EBL	EBT	WBT	WBR	SBL	SBR
Lane Configurations							
Traffic Vol, veh/h	1	2	1093	978	1	10	7
Future Vol, veh/h	1	2	1093	978	1	10	7
Conflicting Peds, #/hr	0	0	0	0	0	0	0
Sign Control	Free	Free	Free	Free	Free	Stop	Stop
RT Channelized	-	-	None	-	None	-	None
Storage Length	-	100	-	-	-	0	-
Veh in Median Storage, #	-	-	0	0	-	0	-
Grade, %	-	-	0	0	-	0	-
Peak Hour Factor	92	92	92	92	92	92	92
Heavy Vehicles, %	2	2	2	2	2	2	2
Mvmt Flow	1	2	1188	1063	1	11	8
Major/Minor	Major1		Major2		Minor2		
Conflicting Flow All	777	1064	0	-	0	1545	532
Stage 1	-	-	-	-	-	1064	-
Stage 2	-	-	-	-	-	481	-
Critical Hdwy	5.64	5.34	-	-	-	5.74	7.14
Critical Hdwy Stg 1	-	-	-	-	-	6.64	-
Critical Hdwy Stg 2	-	-	-	-	-	6.04	-
Follow-up Hdwy	2.32	3.12	-	-	-	3.82	3.92
Pot Cap-1 Maneuver	584	364	-	-	-	163	421
Stage 1	-	-	-	-	-	221	-
Stage 2	-	-	-	-	-	537	-
Platoon blocked, %			-	-	-		
Mov Cap-1 Maneuver	415	415	-	-	-	162	421
Mov Cap-2 Maneuver	-	-	-	-	-	193	-
Stage 1	-	-	-	-	-	219	-
Stage 2	-	-	-	-	-	537	-
Approach	EB		WB		SB		
HCM Control Delay, s	0		0		20.7		
HCM LOS					C		
Minor Lane/Major Mvmt	EBL	EBT	WBT	WBR	SBLn1		
Capacity (veh/h)	415	-	-	-	248		
HCM Lane V/C Ratio	0.008	-	-	-	0.075		
HCM Control Delay (s)	13.8	-	-	-	20.7		
HCM Lane LOS	B	-	-	-	C		
HCM 95th %tile Q(veh)	0	-	-	-	0.2		

**Appendix D – ICU Spreadsheets, HCM Reports, Synchro and SimTraffic  
Reports – 2050 Cumulative Conditions**

Intersection #1

E-W Street: Cerritos Ave

N-S Street: Beach Blvd

Scenario: AM Peak

Lane Capacity: 1600

Dual Lefts Capacity (per lane): 1440

AM 2050 without Project				
Movement	Total Volume	No. of Lanes	Equivalent Lanes	Movement V/C
EB Left	143	1	1.00	0.09
Comb. L-T		0		
EB Thru	365	1	1.47	0.15
Comb. T-R		1		
EB Right	130	0	0.53	0.15
Comb. L-T-R		0		
WB Left	175	1	1.00	0.11
Comb. L-T		0		
WB Thru	359	1	1.53	0.15
Comb. T-R		1		
WB Right	109	0	0.47	0.15
Comb. L-T-R		0		
NB Left	70	1	1.00	0.04
Comb. L-T		0		
NB Thru	1521	3	3.78	0.25
Comb. T-R		1		
NB Right	89	0	0.22	0.25
Comb. L-T-R		0		
SB Left	105	1	1.00	0.07
Comb. L-T		0		
SB Thru	2373	3	3.77	0.39
Comb. T-R		1		
SB Right	147	0	0.23	0.39
Comb. L-T-R		0		

Critical Volumes	E-W:	0.26
	N-S:	0.44
	Total:	0.70

Lost Time	0.05
-----------	------

V/C	0.75
Level of Service	C

## Intersection #1

E-W Street: Cerritos Ave

N-S Street: Beach Blvd

Scenario: PM Peak

Lane Capacity: 1600

Dual Lefts Capacity (per lane): 1440

PM 2050 without Project				
Movement	Total Volume	No. of Lanes	Equivalent Lanes	Movement V/C
EB Left	187	1	1.00	0.12
Comb. L-T		0		
EB Thru	476	1	1.55	0.19
Comb. T-R		1		
EB Right	137	0	0.45	0.19
Comb. L-T-R		0		
WB Left	146	1	1.00	0.09
Comb. L-T		0		
WB Thru	333	1	1.48	0.14
Comb. T-R		1		
WB Right	117	0	0.52	0.14
Comb. L-T-R		0		
NB Left	136	1	1.00	0.09
Comb. L-T		0		
NB Thru	2247	3	3.75	0.38
Comb. T-R		1		
NB Right	153	0	0.26	0.38
Comb. L-T-R		0		
SB Left	128	1	1.00	0.08
Comb. L-T		0		
SB Thru	1892	3	3.70	0.32
Comb. T-R		1		
SB Right	151	0	0.30	0.32
Comb. L-T-R		0		

Critical Volumes	E-W:	0.28
	N-S:	0.46
	Total:	0.74

Lost Time	0.05
-----------	------

V/C	0.79
Level of Service	C

## Intersection #5

E-W Street: Katella Ave

N-S Street: Beach Blvd

Scenario: AM Peak

Lane Capacity: 1600

Dual Lefts Capacity (per lane): 1440

AM 2050 without Project				
Movement	Total Volume	No. of Lanes	Equivalent Lanes	Movement V/C
EB Left	166	2	2.00	0.06
Comb. L-T		0		
EB Thru	552	3	3.00	0.12
Comb. T-R		0		
EB Right	153	1	1.00	0.10
Comb. L-T-R		0		
WB Left	263	2	2.00	0.09
Comb. L-T		0		
WB Thru	669	3	3.00	0.14
Comb. T-R		0		
WB Right	148	1	1.00	0.09
Comb. L-T-R		0		
NB Left	313	2	2.00	0.11
Comb. L-T		0		
NB Thru	1414	3	3.28	0.27
Comb. T-R		1		
NB Right	308	0	0.72	0.27
Comb. L-T-R		0		
SB Left	213	2	2.00	0.07
Comb. L-T		0		
SB Thru	2209	3	3.62	0.38
Comb. T-R		1		
SB Right	231	0	0.38	0.38
Comb. L-T-R		0		

Critical Volumes	E-W:	0.21
	N-S:	0.49
	Total:	0.70

Lost Time	0.05
-----------	------

V/C	0.75
Level of Service	C

## Intersection #5

E-W Street: Katella Ave

N-S Street: Beach Blvd

Scenario: PM Peak

Lane Capacity: 1600

Dual Lefts Capacity (per lane): 1440

PM 2050 without Project				
Movement	Total Volume	No. of Lanes	Equivalent Lanes	Movement V/C
EB Left	302	2	2.00	0.10
Comb. L-T		0		
EB Thru	791	3	3.00	0.16
Comb. T-R		0		
EB Right	241	1	1.00	0.15
Comb. L-T-R		0		
WB Left	283	2	2.00	0.10
Comb. L-T		0		
WB Thru	646	3	3.00	0.13
Comb. T-R		0		
WB Right	190	1	1.00	0.12
Comb. L-T-R		0		
NB Left	353	2	2.00	0.12
Comb. L-T		0		
NB Thru	1958	3	3.55	0.35
Comb. T-R		1		
NB Right	250	0	0.45	0.35
Comb. L-T-R		0		
SB Left	195	2	2.00	0.07
Comb. L-T		0		
SB Thru	1811	3	3.66	0.31
Comb. T-R		1		
SB Right	170	0	0.34	0.31
Comb. L-T-R		0		

Critical Volumes	E-W:	0.26
	N-S:	0.43
	Total:	0.70

Lost Time	0.05
-----------	------

V/C	0.75
Level of Service	C



Intersection #10

E-W Street: Cerritos Ave

N-S Street: Dale Ave

Scenario: AM Peak

Lane Capacity: 1600

Dual Lefts Capacity (per lane): 1440

AM 2050 without Project				
Movement	Total Volume	No. of Lanes	Equivalent Lanes	Movement V/C
EB Left	102	1	1.00	0.06
Comb. L-T		0		
EB Thru	446	1	1.71	0.16
Comb. T-R		1		
EB Right	76	0	0.29	0.16
Comb. L-T-R		0		
WB Left	77	1	1.00	0.05
Comb. L-T		0		
WB Thru	483	1	1.61	0.19
Comb. T-R		1		
WB Right	118	0	0.39	0.19
Comb. L-T-R		0		
NB Left	60	1	1.00	0.04
Comb. L-T		0		
NB Thru	240	1	1.66	0.09
Comb. T-R		1		
NB Right	49	0	0.34	0.09
Comb. L-T-R		0		
SB Left	151	1	1.00	0.09
Comb. L-T		0		
SB Thru	342	1	1.25	0.17
Comb. T-R		1		
SB Right	205	0	0.75	0.17
Comb. L-T-R		0		

Critical Volumes	E-W:	0.25
	N-S:	0.21
	Total:	0.46

Lost Time	0.05
-----------	------

V/C	0.51
Level of Service	A

Intersection #10

E-W Street: Cerritos Ave

N-S Street: Dale Ave

Scenario: PM Peak

Lane Capacity: 1600

Dual Lefts Capacity (per lane): 1440

PM 2050 without Project				
Movement	Total Volume	No. of Lanes	Equivalent Lanes	Movement V/C
EB Left	101	1	1.00	0.06
Comb. L-T		0		
EB Thru	544	1	1.71	0.20
Comb. T-R		1		
EB Right	94	0	0.29	0.20
Comb. L-T-R		0		
WB Left	54	1	1.00	0.03
Comb. L-T		0		
WB Thru	436	1	1.70	0.16
Comb. T-R		1		
WB Right	76	0	0.30	0.16
Comb. L-T-R		0		
NB Left	93	1	1.00	0.06
Comb. L-T		0		
NB Thru	421	1	1.69	0.16
Comb. T-R		1		
NB Right	77	0	0.31	0.16
Comb. L-T-R		0		
SB Left	93	1	1.00	0.06
Comb. L-T		0		
SB Thru	388	1	1.60	0.15
Comb. T-R		1		
SB Right	98	0	0.40	0.15
Comb. L-T-R		0		

Critical Volumes	E-W:	0.23
	N-S:	0.21
	Total:	0.45

Lost Time	0.05
-----------	------

V/C	0.50
Level of Service	A

## Summary of All Intervals

Run Number	1	2	3	4	5	6	7
Start Time	7:25	7:25	7:25	7:25	7:25	7:25	7:25
End Time	8:30	8:30	8:30	8:30	8:30	8:30	8:30
Total Time (min)	65	65	65	65	65	65	65
Time Recorded (min)	60	60	60	60	60	60	60
# of Intervals	2	2	2	2	2	2	2
# of Recorded Intervals	1	1	1	1	1	1	1
Vehs Entered	10289	10483	10338	10547	10614	10411	10403
Vehs Exited	10282	10425	10291	10526	10560	10339	10318
Starting Vehs	123	114	119	140	111	99	93
Ending Vehs	130	172	166	161	165	171	178
Travel Distance (mi)	2818	2869	2818	2879	2897	2846	2830
Travel Time (hr)	130.9	165.9	138.4	156.2	145.2	145.6	166.6
Total Delay (hr)	34.8	68.0	42.2	57.9	46.1	48.7	70.2
Total Stops	557	987	547	680	1027	544	565
Fuel Used (gal)	93.1	103.2	94.6	100.4	99.0	96.7	101.0

## Summary of All Intervals

Run Number	8	9	10	Avg
Start Time	7:25	7:25	7:25	7:25
End Time	8:30	8:30	8:30	8:30
Total Time (min)	65	65	65	65
Time Recorded (min)	60	60	60	60
# of Intervals	2	2	2	2
# of Recorded Intervals	1	1	1	1
Vehs Entered	10523	10414	10694	10472
Vehs Exited	10473	10363	10643	10420
Starting Vehs	101	107	109	104
Ending Vehs	151	158	160	155
Travel Distance (mi)	2879	2839	2918	2859
Travel Time (hr)	133.6	138.0	145.5	146.6
Total Delay (hr)	35.4	41.1	46.1	49.1
Total Stops	569	600	573	665
Fuel Used (gal)	95.2	95.3	98.1	97.7

## Interval #0 Information Seeding

Start Time	7:25
End Time	7:30
Total Time (min)	5
Volumes adjusted by Growth Factors.	
No data recorded this interval.	

## Interval #1 Information Recording

Start Time	7:30
End Time	8:30
Total Time (min)	60

Volumes adjusted by Growth Factors.

Run Number	1	2	3	4	5	6	7
Vehs Entered	10289	10483	10338	10547	10614	10411	10403
Vehs Exited	10282	10425	10291	10526	10560	10339	10318
Starting Vehs	123	114	119	140	111	99	93
Ending Vehs	130	172	166	161	165	171	178
Travel Distance (mi)	2818	2869	2818	2879	2897	2846	2830
Travel Time (hr)	130.9	165.9	138.4	156.2	145.2	145.6	166.6
Total Delay (hr)	34.8	68.0	42.2	57.9	46.1	48.7	70.2
Total Stops	557	987	547	680	1027	544	565
Fuel Used (gal)	93.1	103.2	94.6	100.4	99.0	96.7	101.0

## Interval #1 Information Recording

Start Time	7:30
End Time	8:30
Total Time (min)	60

Volumes adjusted by Growth Factors.

Run Number	8	9	10	Avg
Vehs Entered	10523	10414	10694	10472
Vehs Exited	10473	10363	10643	10420
Starting Vehs	101	107	109	104
Ending Vehs	151	158	160	155
Travel Distance (mi)	2879	2839	2918	2859
Travel Time (hr)	133.6	138.0	145.5	146.6
Total Delay (hr)	35.4	41.1	46.1	49.1
Total Stops	569	600	573	665
Fuel Used (gal)	95.2	95.3	98.1	97.7

## 2: Beach Blvd &amp; Main St Performance by movement

Movement	EBL	EBT	EBR	WBL	WBR	NBU	NBL	NBT	NBR	SBU	SBL	SBT
Denied Delay (hr)	0.0	0.0	0.7	0.0	0.0	0.0	0.0	0.0	0.0	0.0	0.0	0.1
Denied Del/Veh (s)		120.5	88.5	4.1	7.4	0.0	0.0	0.0	0.0	1.6	1.6	0.1
Total Delay (hr)	0.3	0.5	5.4	4.0	1.8	2.4	3.8	0.9	0.0	0.1	0.2	0.2
Total Del/Veh (s)		1650.7	815.4	2047.8	377.0	775.9	758.3	2.0	0.2	53.3	36.9	0.3
Stop Delay (hr)	0.3	0.5	5.4	4.0	1.8	2.4	3.8	0.3	0.0	0.1	0.2	0.0
Stop Del/Veh (s)		1647.8	814.4	2044.0	373.6	775.4	756.7	0.7	0.0	53.3	35.2	0.0
Total Stops	0	1	23	7	21	10	18	78	0	5	16	1
Stop/Veh		1.00	0.96	1.00	1.24	0.91	1.00	0.05	0.00	1.00	0.89	0.00
Travel Dist (mi)	0.0	0.1	1.2	0.4	1.3	1.1	1.9	191.6	3.2	0.3	1.0	154.2
Travel Time (hr)	0.3	0.5	6.2	4.0	1.9	2.4	3.9	7.4	0.1	0.1	0.2	5.5
Vehicles Entered	0	1	24	7	17	10	18	1654	28	5	17	2657
Vehicles Exited	0	0	14	0	12	7	13	1654	28	5	17	2657
Hourly Exit Rate	0	0	14	0	12	7	13	1654	28	5	17	2657
Input Volume	1	1	26	8	16	11	18	1667	30	5	20	2657
% of Volume	0	0	54	0	75	64	72	99	93	100	85	100

## 2: Beach Blvd &amp; Main St Performance by movement

Movement	SBR	All
Denied Delay (hr)	0.0	0.9
Denied Del/Veh (s)	0.2	0.7
Total Delay (hr)	0.0	19.5
Total Del/Veh (s)	0.1	15.7
Stop Delay (hr)	0.0	18.6
Stop Del/Veh (s)	0.0	15.0
Total Stops	0	180
Stop/Veh	0.00	0.04
Travel Dist (mi)	0.7	357.0
Travel Time (hr)	0.0	32.5
Vehicles Entered	11	4449
Vehicles Exited	11	4418
Hourly Exit Rate	11	4418
Input Volume	10	4470
% of Volume	110	99

## 3: Beach Blvd &amp; Pacific St Performance by movement

Movement	EBL	EBR	WBL	WBR	NBT	NBR	SBU	SBL	SBT	SBR	All
Denied Delay (hr)	0.0	0.2	0.0	0.0	0.0	0.0	0.0	0.0	0.0	0.0	0.2
Denied Del/Veh (s)		44.0	0.1	0.2	0.0	0.0	0.0	0.0	0.0	0.0	0.2
Total Delay (hr)	0.3	2.1	3.4	2.5	0.6	0.0	0.1	0.1	0.5	0.0	9.5
Total Del/Veh (s)	1189.7	435.1	1511.7	818.3	1.2	0.2	100.0	43.3	0.7	0.1	7.6
Stop Delay (hr)	0.3	2.1	3.4	2.5	0.2	0.0	0.1	0.1	0.0	0.0	8.6
Stop Del/Veh (s)	1189.2	434.8	1508.6	815.5	0.4	0.0	99.7	41.1	0.0	0.0	6.9
Total Stops	0	16	7	12	25	0	3	6	0	0	69
Stop/Veh	0.00	0.94	0.88	1.09	0.01	0.00	1.00	1.00	0.00	0.00	0.02
Travel Dist (mi)	0.0	0.9	0.5	0.8	236.7	3.6	0.3	0.7	309.8	1.1	554.4
Travel Time (hr)	0.3	2.3	3.4	2.5	8.5	0.1	0.1	0.1	11.0	0.0	28.5
Vehicles Entered	0	17	7	10	1703	26	3	6	2661	9	4442
Vehicles Exited	0	14	2	5	1702	26	2	6	2664	10	4431
Hourly Exit Rate	0	14	2	5	1702	26	2	6	2664	10	4431
Input Volume	1	17	7	10	1712	26	3	6	2684	9	4475
% of Volume	0	82	29	50	99	100	67	100	99	111	99

## 4: Beach Blvd &amp; Central Ave/Grand Ave Performance by movement

Movement	EBL	EBR	WBL	WBR	NBL	NBT	SBL	SBT	SBR	All
Denied Delay (hr)	1.3	5.0	0.0	0.0	0.0	0.1	0.0	0.0	0.0	6.4
Denied Del/Veh (s)	529.9	665.5	0.1	0.1	2.0	0.1	0.0	0.0	0.0	5.2
Total Delay (hr)	3.1	5.4	0.2	0.1	0.2	0.1	0.1	0.8	0.0	9.9
Total Del/Veh (s)	2236.5	1486.4	301.9	80.3	198.7	0.2	25.8	1.1	0.5	8.1
Stop Delay (hr)	3.1	5.4	0.2	0.1	0.2	0.0	0.1	0.0	0.0	9.0
Stop Del/Veh (s)	2236.2	1486.7	300.8	80.8	197.4	0.0	23.3	0.0	0.0	7.4
Total Stops	3	9	2	5	3	1	15	0	0	38
Stop/Veh	0.60	0.69	1.00	1.00	1.00	0.00	0.94	0.00	0.00	0.01
Travel Dist (mi)	0.2	0.4	0.1	0.3	0.1	70.7	2.2	352.3	3.4	429.5
Travel Time (hr)	4.4	10.4	0.2	0.1	0.2	2.5	0.2	12.7	0.1	30.8
Vehicles Entered	5	12	2	5	3	1703	16	2633	25	4404
Vehicles Exited	1	5	1	5	3	1702	16	2635	26	4394
Hourly Exit Rate	1	5	1	5	3	1702	16	2635	26	4394
Input Volume	9	28	2	5	3	1704	17	2662	24	4454
% of Volume	11	18	50	100	100	100	94	99	108	99

---

Total Zone Performance

---

Denied Delay (hr)	7.5
Denied Del/Veh (s)	5.9
Total Delay (hr)	38.9
Total Del/Veh (s)	1093.4
Stop Delay (hr)	36.2
Stop Del/Veh (s)	1018.2
Total Stops	287
Stop/Veh	2.24
Travel Dist (mi)	1340.9
Travel Time (hr)	91.7
Vehicles Entered	4522
Vehicles Exited	26
Hourly Exit Rate	26
Input Volume	13399
% of Volume	0

Intersection: 2: Beach Blvd & Main St

Movement	EB	WB	WB	NB	NB	NB	NB	SB	SB
Directions Served	LTR	LT	R	UL	T	T	T	UL	T
Maximum Queue (ft)	317	282	96	198	305	214	120	63	25
Average Queue (ft)	160	130	17	123	85	49	13	18	1
95th Queue (ft)	361	344	69	234	347	276	130	50	16
Link Distance (ft)	341	488			546	546	546		296
Upstream Blk Time (%)	17	1			3	0			
Queuing Penalty (veh)	0	0			11	1			
Storage Bay Dist (ft)			55	125				145	
Storage Blk Time (%)		76	1	49	0				0
Queuing Penalty (veh)		12	0	203	0				0

Intersection: 3: Beach Blvd & Pacific St

Movement	EB	WB	WB	NB	NB	NB	NB	SB
Directions Served	LTR	LTR	R	T	T	T	TR	UL
Maximum Queue (ft)	140	268	58	41	33	25	2	38
Average Queue (ft)	63	135	3	8	6	2	0	8
95th Queue (ft)	205	291	30	72	64	36	2	28
Link Distance (ft)	293	484		646	646	646	646	
Upstream Blk Time (%)	7							
Queuing Penalty (veh)	0							
Storage Bay Dist (ft)			65					145
Storage Blk Time (%)		73	0					
Queuing Penalty (veh)		4	0					

Intersection: 4: Beach Blvd & Central Ave/Grand Ave

Movement	EB	WB	NB	NB	NB	NB	SB
Directions Served	LTR	LTR	UL	T	T	T	UL
Maximum Queue (ft)	259	33	18	4	2	2	42
Average Queue (ft)	194	7	2	0	0	0	12
95th Queue (ft)	312	30	11	3	3	2	36
Link Distance (ft)	249	243		206	206	206	
Upstream Blk Time (%)	62						
Queuing Penalty (veh)	0						
Storage Bay Dist (ft)			70				160
Storage Blk Time (%)							
Queuing Penalty (veh)							

Zone Summary

Zone wide Queuing Penalty: 231



## Summary of All Intervals

Run Number	1	2	3	4	5	6	7
Start Time	4:25	4:25	4:25	4:25	4:25	4:25	4:25
End Time	5:30	5:30	5:30	5:30	5:30	5:30	5:30
Total Time (min)	65	65	65	65	65	65	65
Time Recorded (min)	60	60	60	60	60	60	60
# of Intervals	2	2	2	2	2	2	2
# of Recorded Intervals	1	1	1	1	1	1	1
Vehs Entered	11603	11661	11518	11618	11259	11476	11393
Vehs Exited	11495	11627	11450	11516	11164	11382	11358
Starting Vehs	127	116	119	112	98	108	145
Ending Vehs	235	150	187	214	193	202	180
Travel Distance (mi)	3103	3179	3104	3134	3014	3075	3063
Travel Time (hr)	410.2	164.1	150.8	153.1	178.0	177.7	180.4
Total Delay (hr)	304.2	55.5	44.9	45.9	75.0	72.7	75.7
Total Stops	797	1586	747	1316	945	1139	1536
Fuel Used (gal)	167.7	111.8	104.9	107.1	110.2	111.3	112.5

## Summary of All Intervals

Run Number	8	9	10	Avg
Start Time	4:25	4:25	4:25	4:25
End Time	5:30	5:30	5:30	5:30
Total Time (min)	65	65	65	65
Time Recorded (min)	60	60	60	60
# of Intervals	2	2	2	2
# of Recorded Intervals	1	1	1	1
Vehs Entered	11654	11518	11569	11527
Vehs Exited	11544	11439	11466	11444
Starting Vehs	103	119	126	111
Ending Vehs	213	198	229	195
Travel Distance (mi)	3136	3114	3109	3103
Travel Time (hr)	170.7	167.7	176.3	192.9
Total Delay (hr)	63.7	61.3	70.2	86.9
Total Stops	1424	1311	1562	1235
Fuel Used (gal)	111.9	110.5	112.4	116.0

## Interval #0 Information Seeding

Start Time	4:25
End Time	4:30
Total Time (min)	5
Volumes adjusted by Growth Factors.	
No data recorded this interval.	

## Interval #1 Information Recording

Start Time 4:30

End Time 5:30

Total Time (min) 60

Volumes adjusted by Growth Factors.

Run Number	1	2	3	4	5	6	7
Vehs Entered	11603	11661	11518	11618	11259	11476	11393
Vehs Exited	11495	11627	11450	11516	11164	11382	11358
Starting Vehs	127	116	119	112	98	108	145
Ending Vehs	235	150	187	214	193	202	180
Travel Distance (mi)	3103	3179	3104	3134	3014	3075	3063
Travel Time (hr)	410.2	164.1	150.8	153.1	178.0	177.7	180.4
Total Delay (hr)	304.2	55.5	44.9	45.9	75.0	72.7	75.7
Total Stops	797	1586	747	1316	945	1139	1536
Fuel Used (gal)	167.7	111.8	104.9	107.1	110.2	111.3	112.5

## Interval #1 Information Recording

Start Time 4:30

End Time 5:30

Total Time (min) 60

Volumes adjusted by Growth Factors.

Run Number	8	9	10	Avg
Vehs Entered	11654	11518	11569	11527
Vehs Exited	11544	11439	11466	11444
Starting Vehs	103	119	126	111
Ending Vehs	213	198	229	195
Travel Distance (mi)	3136	3114	3109	3103
Travel Time (hr)	170.7	167.7	176.3	192.9
Total Delay (hr)	63.7	61.3	70.2	86.9
Total Stops	1424	1311	1562	1235
Fuel Used (gal)	111.9	110.5	112.4	116.0

## 2: Beach Blvd &amp; Main St Performance by movement

Movement	EBL	EBR	WBL	WBR	NBU	NBL	NBT	NBR	SBU	SBL	SBT	SBR
Denied Delay (hr)	0.0	0.0	0.1	0.4	0.0	0.0	0.0	0.0	0.1	0.2	27.4	0.3
Denied Del/Veh (s)		3.6	30.0	35.6	0.0	0.0	0.0	0.0	47.5	49.4	46.3	37.8
Total Delay (hr)	0.1	2.5	3.7	5.6	3.1	5.3	2.6	0.0	1.9	2.4	0.7	0.0
Total Del/Veh (s)		327.8	1894.7	528.6	448.6	390.3	3.8	0.5	696.6	541.2	1.2	0.4
Stop Delay (hr)	0.1	2.5	3.7	5.6	3.1	5.3	0.9	0.0	1.9	2.4	0.3	0.0
Stop Del/Veh (s)		327.5	1891.4	526.0	448.4	388.9	1.3	0.0	697.4	540.7	0.5	0.0
Total Stops	0	27	7	41	23	46	369	0	9	14	19	0
Stop/Veh		0.96	1.00	1.08	0.92	0.94	0.15	0.00	0.90	0.88	0.01	0.00
Travel Dist (mi)	0.0	1.6	0.4	2.7	2.7	5.2	287.6	5.0	0.5	0.8	121.2	1.8
Travel Time (hr)	0.1	2.7	3.7	6.1	3.2	5.5	12.3	0.2	2.1	2.7	32.2	0.4
Vehicles Entered	0	27	6	37	24	47	2476	43	10	16	2090	30
Vehicles Exited	0	24	0	24	21	43	2477	43	6	11	2088	30
Hourly Exit Rate	0	24	0	24	21	43	2477	43	6	11	2088	30
Input Volume	1	30	8	44	24	46	2488	47	8	14	2125	31
% of Volume	0	80	0	55	88	93	100	91	75	79	98	97

## 2: Beach Blvd &amp; Main St Performance by movement

Movement	All
Denied Delay (hr)	28.5
Denied Del/Veh (s)	21.2
Total Delay (hr)	28.1
Total Del/Veh (s)	20.9
Stop Delay (hr)	25.8
Stop Del/Veh (s)	19.3
Total Stops	555
Stop/Veh	0.11
Travel Dist (mi)	429.6
Travel Time (hr)	71.2
Vehicles Entered	4806
Vehicles Exited	4767
Hourly Exit Rate	4767
Input Volume	4866
% of Volume	98

## 3: Beach Blvd &amp; Pacific St Performance by movement

Movement	EBL	EBR	WBL	WBR	NBT	NBR	SBU	SBL	SBT	SBR	All
Denied Delay (hr)	0.1	1.2	0.0	0.0	0.0	0.0	0.0	0.0	0.0	0.0	1.4
Denied Del/Veh (s)	407.8	138.1	17.2	7.7	0.0	0.0	0.0	0.0	0.0	0.0	1.0
Total Delay (hr)	0.5	3.2	3.2	5.4	1.4	0.0	1.4	0.7	0.5	0.0	16.3
Total Del/Veh (s)	1777.6	424.4	1645.1	1135.4	2.0	0.2	611.5	431.6	0.9	0.3	12.2
Stop Delay (hr)	0.5	3.2	3.2	5.3	0.4	0.0	1.4	0.7	0.0	0.0	14.7
Stop Del/Veh (s)	1775.9	424.2	1642.1	1132.5	0.5	0.0	610.6	429.5	0.0	0.0	11.0
Total Stops	1	25	7	18	96	0	9	6	3	0	165
Stop/Veh	1.00	0.93	1.00	1.06	0.04	0.00	1.12	1.00	0.00	0.00	0.03
Travel Dist (mi)	0.1	1.4	0.4	1.1	354.2	2.1	1.0	0.7	244.2	0.9	606.0
Travel Time (hr)	0.6	4.4	3.2	5.4	13.4	0.1	1.4	0.7	8.8	0.0	38.2
Vehicles Entered	1	27	7	16	2582	15	8	6	2110	8	4780
Vehicles Exited	0	21	1	6	2577	15	6	5	2109	8	4748
Hourly Exit Rate	0	21	1	6	2577	15	6	5	2109	8	4748
Input Volume	2	26	7	17	2577	14	9	6	2163	9	4830
% of Volume	0	81	14	35	100	107	67	83	98	89	98

## 4: Beach Blvd &amp; Central Ave/Grand Ave Performance by movement

Movement	EBL	EBR	WBR	NBU	NBL	NBT	NBR	SBU	SBL	SBT	SBR	All
Denied Delay (hr)	0.1	1.6	0.0	0.0	0.0	0.1	0.0	0.0	0.0	0.0	0.0	1.9
Denied Del/Veh (s)	262.3	204.3	0.1	1.7	1.9	0.2	0.2	0.0	0.0	0.0	0.0	1.5
Total Delay (hr)	0.8	3.6	0.3	0.4	0.9	0.3	0.0	0.4	0.3	0.7	0.0	7.7
Total Del/Veh (s)	1460.9	480.3	35.9	189.6	137.1	0.4	0.1	130.5	118.8	1.2	0.7	5.9
Stop Delay (hr)	0.8	3.6	0.3	0.4	0.9	0.0	0.0	0.4	0.3	0.0	0.0	6.7
Stop Del/Veh (s)	1460.3	480.7	36.3	190.5	136.2	0.1	0.0	129.5	116.2	0.0	0.0	5.1
Total Stops	2	22	26	7	20	14	0	10	9	4	0	114
Stop/Veh	1.00	0.81	1.00	0.88	0.87	0.01	0.00	0.91	1.00	0.00	0.00	0.02
Travel Dist (mi)	0.1	1.1	1.3	0.3	0.9	102.1	0.4	1.4	1.2	275.7	4.8	389.2
Travel Time (hr)	1.0	5.3	0.3	0.4	0.9	3.8	0.0	0.5	0.3	10.0	0.2	22.8
Vehicles Entered	2	26	26	7	22	2469	10	10	9	2075	36	4692
Vehicles Exited	1	21	26	8	22	2468	10	10	9	2073	37	4685
Hourly Exit Rate	1	21	26	8	22	2468	10	10	9	2073	37	4685
Input Volume	3	29	26	9	22	2457	10	10	10	2138	37	4751
% of Volume	33	72	100	89	100	100	100	100	90	97	100	99

---

Total Zone Performance

---

Denied Delay (hr)	31.8
Denied Del/Veh (s)	22.9
Total Delay (hr)	52.0
Total Del/Veh (s)	1075.8
Stop Delay (hr)	47.2
Stop Del/Veh (s)	976.8
Total Stops	834
Stop/Veh	4.79
Travel Dist (mi)	1424.8
Travel Time (hr)	132.2
Vehicles Entered	4949
Vehicles Exited	37
Hourly Exit Rate	37
Input Volume	14447
% of Volume	0

## Intersection: 2: Beach Blvd &amp; Main St

Movement	EB	WB	WB	NB	NB	NB	NB	NB	SB	SB	SB	SB
Directions Served	LTR	LT	R	UL	T	T	T	TR	UL	T	T	T
Maximum Queue (ft)	217	460	100	222	483	477	426	106	184	231	145	33
Average Queue (ft)	81	200	39	157	219	175	116	7	92	76	26	1
95th Queue (ft)	229	479	100	275	573	557	448	97	227	275	164	29
Link Distance (ft)	341	488			546	546	546	546		296	296	296
Upstream Blk Time (%)	2	11			3	1	0	0		13	0	0
Queuing Penalty (veh)	0	0			23	5	1	0		0	0	0
Storage Bay Dist (ft)			55	125					145			
Storage Blk Time (%)		77	32	59	0				26	0		
Queuing Penalty (veh)		34	3	365	0				137	0		

## Intersection: 2: Beach Blvd &amp; Main St

Movement	SB
Directions Served	TR
Maximum Queue (ft)	8
Average Queue (ft)	0
95th Queue (ft)	4
Link Distance (ft)	296
Upstream Blk Time (%)	
Queuing Penalty (veh)	
Storage Bay Dist (ft)	
Storage Blk Time (%)	
Queuing Penalty (veh)	

## Intersection: 3: Beach Blvd &amp; Pacific St

Movement	EB	WB	WB	NB	NB	NB	NB	SB	SB
Directions Served	LTR	LTR	R	T	T	T	TR	UL	T
Maximum Queue (ft)	214	386	72	164	155	110	5	123	87
Average Queue (ft)	103	196	4	22	17	9	0	47	10
95th Queue (ft)	285	434	39	138	125	93	4	131	79
Link Distance (ft)	293	484		646	646	646	646		546
Upstream Blk Time (%)	17	6							
Queuing Penalty (veh)	0	0							
Storage Bay Dist (ft)			65					145	
Storage Blk Time (%)		78	0					9	0
Queuing Penalty (veh)		6	0					47	0

Intersection: 4: Beach Blvd & Central Ave/Grand Ave

Movement	EB	WB	NB	NB	NB	NB	NB	SB	SB	SB	SB	SB
Directions Served	LTR	LTR	UL	T	T	T	TR	UL	T	T	T	TR
Maximum Queue (ft)	221	60	96	135	57	20	20	85	30	19	20	7
Average Queue (ft)	112	14	31	18	6	1	1	26	2	1	1	0
95th Queue (ft)	265	44	89	100	55	8	10	72	26	16	9	4
Link Distance (ft)	249	243		206	206	206	206		646	646	646	646
Upstream Blk Time (%)	16			1	0							
Queuing Penalty (veh)	0			0	0							
Storage Bay Dist (ft)			70					160				
Storage Blk Time (%)			11	0				0	0			
Queuing Penalty (veh)			69	0				1	0			







Zone Summary







Zone wide Queuing Penalty: 690

Intersection						
Int Delay, s/veh	0.7					
Movement	EBT	EBR	WBL	WBT	NBL	NBR
Lane Configurations	↑↑	↑		↑↑	↑	↑
Traffic Vol, veh/h	630	11	7	608	28	6
Future Vol, veh/h	630	11	7	608	28	6
Conflicting Peds, #/hr	0	0	0	0	0	0
Sign Control	Free	Free	Free	Free	Stop	Stop
RT Channelized	- None		- None		- None	
Storage Length	-	75	-	-	0	50
Veh in Median Storage	0	-	-	0	0	-
Grade, %	0	-	-	0	0	-
Peak Hour Factor	92	92	92	92	92	92
Heavy Vehicles, %	2	2	2	2	2	2
Mvmt Flow	685	12	8	661	30	7
Major/Minor	Major1	Major2		Minor1		
Conflicting Flow All	0	0	697	0	1032	343
Stage 1	-	-	-	-	685	-
Stage 2	-	-	-	-	347	-
Critical Hdwy	-	-	4.14	-	6.84	6.94
Critical Hdwy Stg 1	-	-	-	-	5.84	-
Critical Hdwy Stg 2	-	-	-	-	5.84	-
Follow-up Hdwy	-	-	2.22	-	3.52	3.32
Pot Cap-1 Maneuver	-	-	895	-	229	653
Stage 1	-	-	-	-	462	-
Stage 2	-	-	-	-	687	-
Platoon blocked, %	-	-		-		
Mov Cap-1 Maneuver	-	-	895	-	226	653
Mov Cap-2 Maneuver	-	-	-	-	226	-
Stage 1	-	-	-	-	462	-
Stage 2	-	-	-	-	677	-
Approach	EB		WB		NB	
HCM Control Delay, s	0		0.2		21.1	
HCM LOS	C					
Minor Lane/Major Mvm	NBLn1	NBLn2	EBT	EBR	WBL	WBT
Capacity (veh/h)	226	653	-	-	895	-
HCM Lane V/C Ratio	0.135	0.01	-	-	0.009	-
HCM Control Delay (s)	23.4	10.6	-	-	9.1	0.1
HCM Lane LOS	C	B	-	-	A	A
HCM 95th %tile Q(veh)	0.5	0	-	-	0	-



Intersection							
Int Delay, s/veh	0.4						
Movement	EBT	EBR	WBU	WBL	WBT	NBL	NBR
Lane Configurations	↑↑			↓	↑↑	↑↑	
Traffic Vol, veh/h	569	2	3	11	653	7	17
Future Vol, veh/h	569	2	3	11	653	7	17
Conflicting Peds, #/hr	0	0	0	0	0	0	0
Sign Control	Free	Free	Free	Free	Free	Stop	Stop
RT Channelized	-	None	-	-	None	-	None
Storage Length	-	-	-	85	-	0	-
Veh in Median Storage	0	-	-	-	0	0	-
Grade, %	0	-	-	-	0	0	-
Peak Hour Factor	92	92	92	92	92	92	92
Heavy Vehicles, %	2	2	2	2	2	2	2
Mvmt Flow	618	2	3	12	710	8	18
Major/Minor	Major1	Major2		Minor1			
Conflicting Flow All	0	0	621	620	0	1004	310
Stage 1	-	-	-	-	-	619	-
Stage 2	-	-	-	-	-	385	-
Critical Hdwy	-	-	6.44	4.14	-	6.84	6.94
Critical Hdwy Stg 1	-	-	-	-	-	5.84	-
Critical Hdwy Stg 2	-	-	-	-	-	5.84	-
Follow-up Hdwy	-	-	2.52	2.22	-	3.52	3.32
Pot Cap-1 Maneuver	-	-	580	956	-	238	686
Stage 1	-	-	-	-	-	499	-
Stage 2	-	-	-	-	-	657	-
Platoon blocked, %	-	-			-		
Mov Cap-1 Maneuver	-	-	833	833	-	234	686
Mov Cap-2 Maneuver	-	-	-	-	-	234	-
Stage 1	-	-	-	-	-	499	-
Stage 2	-	-	-	-	-	645	-
Approach	EB	WB		NB			
HCM Control Delay, s	0	0.2		13.7			
HCM LOS				B			
Minor Lane/Major Mvm	NBLn1	EBT	EBR	WBL	WBT		
Capacity (veh/h)	439	-	-	833	-		
HCM Lane V/C Ratio	0.059	-	-	0.018	-		
HCM Control Delay (s)	13.7	-	-	9.4	-		
HCM Lane LOS	B	-	-	A	-		
HCM 95th %tile Q(veh)	0.2	-	-	0.1	-		

Intersection														
Int Delay, s/veh		3.3												
Movement	EBU	EBL	EBT	EBR	WBL	WBT	WBR	NBL	NBT	NBR	SBL	SBT	SBR	
Lane Configurations														
Traffic Vol, veh/h	3	70	542	17	29	615	82	7	2	29	30	2	83	
Future Vol, veh/h	3	70	542	17	29	615	82	7	2	29	30	2	83	
Conflicting Peds, #/hr	0	0	0	0	0	0	0	0	0	0	0	0	0	
Sign Control	Free	Free	Free	Free	Free	Free	Free	Stop	Stop	Stop	Stop	Stop	Stop	
RT Channelized	-	-	-	None	-	-	None	-	-	None	-	-	None	
Storage Length	-	50	-	-	95	-	-	-	-	-	-	-	-	
Veh in Median Storage, #	-	-	0	-	-	0	-	-	0	-	-	0	-	
Grade, %	-	-	0	-	-	0	-	-	0	-	-	0	-	
Peak Hour Factor	92	92	92	92	92	92	92	92	92	92	92	92	92	
Heavy Vehicles, %	2	2	2	2	2	2	2	2	2	2	2	2	2	
Mvmt Flow	3	76	589	18	32	668	89	8	2	32	33	2	90	
Major/Minor	Major1				Major2			Minor1			Minor2			
Conflicting Flow All	758	757	0	0	607	0	0	1155	1577	304	1231	1542	379	
Stage 1	-	-	-	-	-	-	-	756	756	-	777	777	-	
Stage 2	-	-	-	-	-	-	-	399	821	-	454	765	-	
Critical Hdwy	6.44	4.14	-	-	4.14	-	-	7.54	6.54	6.94	7.54	6.54	6.94	
Critical Hdwy Stg 1	-	-	-	-	-	-	-	6.54	5.54	-	6.54	5.54	-	
Critical Hdwy Stg 2	-	-	-	-	-	-	-	6.54	5.54	-	6.54	5.54	-	
Follow-up Hdwy	2.52	2.22	-	-	2.22	-	-	3.52	4.02	3.32	3.52	4.02	3.32	
Pot Cap-1 Maneuver	474	850	-	-	967	-	-	152	109	692	134	114	619	
Stage 1	-	-	-	-	-	-	-	366	414	-	356	405	-	
Stage 2	-	-	-	-	-	-	-	598	387	-	555	410	-	
Platoon blocked, %			-	-		-	-							
Mov Cap-1 Maneuver	814	814	-	-	967	-	-	115	95	692	113	100	619	
Mov Cap-2 Maneuver	-	-	-	-	-	-	-	115	95	-	113	100	-	
Stage 1	-	-	-	-	-	-	-	330	374	-	321	392	-	
Stage 2	-	-	-	-	-	-	-	491	374	-	476	370	-	
Approach	EB				WB			NB			SB			
HCM Control Delay, s	1.1				0.4			18.5			28.7			
HCM LOS								C			D			
Minor Lane/Major Mvm	NBLn1	EBL	EBT	EBR	WBL	WBT	WBR	NBLn1	EBL	EBT	EBR	WBL	WBT	WBR
Capacity (veh/h)		307	814	-	-	967	-	-	274					
HCM Lane V/C Ratio		0.135	0.097	-	-	0.033	-	-	0.456					
HCM Control Delay (s)		18.5	9.9	-	-	8.8	-	-	28.7					
HCM Lane LOS		C	A	-	-	A	-	-	D					
HCM 95th %tile Q(veh)		0.5	0.3	-	-	0.1	-	-	2.2					

Intersection													
Int Delay, s/veh	1												
Movement	EBL	EBT	EBR	WBU	WBL	WBT	WBR	NBL	NBT	NBR	SBL	SBT	SBR
Lane Configurations													
Traffic Vol, veh/h	5	589	11	9	18	718	7	9	0	22	13	0	11
Future Vol, veh/h	5	589	11	9	18	718	7	9	0	22	13	0	11
Conflicting Peds, #/hr	0	0	0	0	0	0	0	0	0	0	0	0	0
Sign Control	Free	Free	Free	Free	Free	Free	Free	Stop	Stop	Stop	Stop	Stop	Stop
RT Channelized	-	-	None	-	-	-	None	-	-	None	-	-	None
Storage Length	100	-	-	-	95	-	-	-	-	-	-	-	-
Veh in Median Storage, #	-	0	-	-	-	0	-	-	0	-	-	0	-
Grade, %	-	0	-	-	-	0	-	-	0	-	-	0	-
Peak Hour Factor	92	92	92	92	92	92	92	92	92	92	92	92	92
Heavy Vehicles, %	2	2	2	2	2	2	2	2	2	2	2	2	2
Mvmt Flow	5	640	12	10	20	780	8	10	0	24	14	0	12







Major/Minor	Major1			Major2			Minor1			Minor2			
Conflicting Flow All	788	0	0	652	652	0	0	1106	1504	326	1174	1506	394
Stage 1	-	-	-	-	-	-	-	656	656	-	844	844	-
Stage 2	-	-	-	-	-	-	-	450	848	-	330	662	-
Critical Hdwy	4.14	-	-	6.44	4.14	-	-	7.54	6.54	6.94	7.54	6.54	6.94
Critical Hdwy Stg 1	-	-	-	-	-	-	-	6.54	5.54	-	6.54	5.54	-
Critical Hdwy Stg 2	-	-	-	-	-	-	-	6.54	5.54	-	6.54	5.54	-
Follow-up Hdwy	2.22	-	-	2.52	2.22	-	-	3.52	4.02	3.32	3.52	4.02	3.32
Pot Cap-1 Maneuver	827	-	-	554	930	-	-	165	120	670	147	120	605
Stage 1	-	-	-	-	-	-	-	421	460	-	324	377	-
Stage 2	-	-	-	-	-	-	-	558	376	-	657	457	-
Platoon blocked, %	-	-	-	-	-	-	-	-	-	-	-	-	-
Mov Cap-1 Maneuver	827	-	-	747	747	-	-	156	115	670	137	115	605
Mov Cap-2 Maneuver	-	-	-	-	-	-	-	156	115	-	137	115	-
Stage 1	-	-	-	-	-	-	-	418	457	-	322	362	-
Stage 2	-	-	-	-	-	-	-	526	361	-	630	454	-

Approach	EB	WB	NB	SB
HCM Control Delay, s	0.1	0.4	16.7	24.4
HCM LOS			C	C







  

Minor Lane/Major Mvm	NBLn1	EBL	EBT	EBR	WBL	WBT	WBR	SBLn1
Capacity (veh/h)	342	827	-	-	747	-	-	212
HCM Lane V/C Ratio	0.099	0.007	-	-	0.039	-	-	0.123
HCM Control Delay (s)	16.7	9.4	-	-	10	-	-	24.4
HCM Lane LOS	C	A	-	-	B	-	-	C
HCM 95th %tile Q(veh)	0.3	0	-	-	0.1	-	-	0.4

Intersection						
Int Delay, s/veh	0.4					
Movement	EBL	EBR	NBL	NBT	SBT	SBR
Lane Configurations						
Traffic Vol, veh/h	7	8	20	369	524	21
Future Vol, veh/h	7	8	20	369	524	21
Conflicting Peds, #/hr	0	0	0	0	0	0
Sign Control	Stop	Stop	Free	Free	Free	Free
RT Channelized	-	None	-	None	-	None
Storage Length	0	50	100	-	-	-
Veh in Median Storage	0	-	-	0	0	-
Grade, %	0	-	-	0	0	-
Peak Hour Factor	92	92	92	92	92	92
Heavy Vehicles, %	2	2	2	2	2	2
Mvmt Flow	8	9	22	401	570	23
Major/Minor	Minor2	Major1	Major2			
Conflicting Flow All	827	297	593	0	-	0
Stage 1	582	-	-	-	-	-
Stage 2	245	-	-	-	-	-
Critical Hdwy	6.84	6.94	4.14	-	-	-
Critical Hdwy Stg 1	5.84	-	-	-	-	-
Critical Hdwy Stg 2	5.84	-	-	-	-	-
Follow-up Hdwy	3.52	3.32	2.22	-	-	-
Pot Cap-1 Maneuve	810	699	979	-	-	-
Stage 1	522	-	-	-	-	-
Stage 2	773	-	-	-	-	-
Platoon blocked, %				-	-	-
Mov Cap-1 Maneuve	803	699	979	-	-	-
Mov Cap-2 Maneuve	408	-	-	-	-	-
Stage 1	511	-	-	-	-	-
Stage 2	773	-	-	-	-	-
Approach	EB	NB	SB			
HCM Control Delay, s	12	0.5	0			
HCM LOS	B					
Minor Lane/Major Mvmt	NBL	NBT	EBLn1	EBLn2	SBT	SBR
Capacity (veh/h)	979	-	408	699	-	-
HCM Lane V/C Ratio	0.022	-	0.019	0.012	-	-
HCM Control Delay (s)	8.8	-	14	10.2	-	-
HCM Lane LOS	A	-	B	B	-	-
HCM 95th %tile Q(veh)	0.1	-	0.1	0	-	-

Intersection

Int Delay, s/veh 0.1

Movement	EBL	EBT	WBT	WBR	SBL	SBR
Lane Configurations						
Traffic Vol, veh/h	1	1068	1068	1	5	3
Future Vol, veh/h	1	1068	1068	1	5	3
Conflicting Peds, #/hr	0	0	0	0	0	0
Sign Control	Free	Free	Free	Free	Stop	Stop
RT Channelized	-	None	-	None	-	None
Storage Length	100	-	-	-	0	-
Veh in Median Storage, #	-	0	0	-	0	-
Grade, %	-	0	0	-	0	-
Peak Hour Factor	92	92	92	92	92	92
Heavy Vehicles, %	2	2	2	2	2	2
Mvmt Flow	1	1161	1161	1	5	3

Major/Minor	Major1	Major2	Minor2
Conflicting Flow All	1162	0	0 1628 581
Stage 1	-	-	- 1162 -
Stage 2	-	-	- 466 -
Critical Hdwy	5.34	-	- 5.74 7.14
Critical Hdwy Stg 1	-	-	- 6.64 -
Critical Hdwy Stg 2	-	-	- 6.04 -
Follow-up Hdwy	3.12	-	- 3.82 3.92
Pot Cap-1 Maneuver	327	-	- 148 391
Stage 1	-	-	- 192 -
Stage 2	-	-	- 547 -
Platoon blocked, %	-	-	-
Mov Cap-1 Maneuver	327	-	- 148 391
Mov Cap-2 Maneuver	-	-	- 171 -
Stage 1	-	-	- 191 -
Stage 2	-	-	- 547 -

Approach	EB	WB	SB
HCM Control Delay, s	0	0	22.3
HCM LOS			C

Minor Lane/Major Mvmt	EBL	EBT	WBT	WBR	SBLn1
Capacity (veh/h)	327	-	-	-	217
HCM Lane V/C Ratio	0.003	-	-	-	0.04
HCM Control Delay (s)	16	-	-	-	22.3
HCM Lane LOS	C	-	-	-	C
HCM 95th %tile Q(veh)	0	-	-	-	0.1

Intersection						
Int Delay, s/veh	0.8					
Movement	EBT	EBR	WBL	WBT	NBL	NBR
Lane Configurations	↑↑	↑		↑↑	↑	↑
Traffic Vol, veh/h	773	16	10	628	26	20
Future Vol, veh/h	773	16	10	628	26	20
Conflicting Peds, #/hr	0	0	0	0	0	0
Sign Control	Free	Free	Free	Free	Stop	Stop
RT Channelized	-	None	-	None	-	None
Storage Length	-	75	-	-	0	50
Veh in Median Storage	0	-	-	0	0	-
Grade, %	0	-	-	0	0	-
Peak Hour Factor	92	92	92	92	92	92
Heavy Vehicles, %	2	2	2	2	2	2
Mvmt Flow	840	17	11	683	28	22
Major/Minor	Major1	Major2		Minor1		
Conflicting Flow All	0	0	857	0	1204	420
Stage 1	-	-	-	-	840	-
Stage 2	-	-	-	-	364	-
Critical Hdwy	-	-	4.14	-	6.84	6.94
Critical Hdwy Stg 1	-	-	-	-	5.84	-
Critical Hdwy Stg 2	-	-	-	-	5.84	-
Follow-up Hdwy	-	-	2.22	-	3.52	3.32
Pot Cap-1 Maneuver	-	-	779	-	177	582
Stage 1	-	-	-	-	384	-
Stage 2	-	-	-	-	673	-
Platoon blocked, %	-	-		-		
Mov Cap-1 Maneuver	-	-	779	-	173	582
Mov Cap-2 Maneuver	-	-	-	-	173	-
Stage 1	-	-	-	-	384	-
Stage 2	-	-	-	-	658	-
Approach	EB	WB		NB		
HCM Control Delay, s	0	0.3		21.8		
HCM LOS	C					
Minor Lane/Major Mvm	NBLn1	NBLn2	EBT	EBR	WBL	WBT
Capacity (veh/h)	173	582	-	-	779	-
HCM Lane V/C Ratio	0.163	0.037	-	-	0.014	-
HCM Control Delay (s)	29.8	11.4	-	-	9.7	0.1
HCM Lane LOS	D	B	-	-	A	A
HCM 95th %tile Q(veh)	0.6	0.1	-	-	0	-

Intersection







Int Delay, s/veh 0.4

Movement	EBT	EBR	WBU	WBL	WBT	NBL	NBR
Lane Configurations	↑↑			↓	↑↑	↓	
Traffic Vol, veh/h	754	13	3	15	621	9	16
Future Vol, veh/h	754	13	3	15	621	9	16
Conflicting Peds, #/hr	0	0	0	0	0	0	0
Sign Control	Free	Free	Free	Free	Free	Stop	Stop
RT Channelized	-	None	-	-	None	-	None
Storage Length	-	-	-	85	-	0	-
Veh in Median Storage	0	-	-	-	0	0	-
Grade, %	0	-	-	-	0	0	-
Peak Hour Factor	92	92	92	92	92	92	92
Heavy Vehicles, %	2	2	2	2	2	2	2
Mvmt Flow	820	14	3	16	675	10	17

Major/Minor	Major1	Major2	Minor1
Conflicting Flow All	0	0 834	834 0 1203 417
Stage 1	-	- -	- 827 -
Stage 2	-	- -	- 376 -
Critical Hdwy	-	- 6.44	4.14 - 6.84 6.94
Critical Hdwy Stg 1	-	- -	- 5.84 -
Critical Hdwy Stg 2	-	- -	- 5.84 -
Follow-up Hdwy	-	- 2.52	2.22 - 3.52 3.32
Pot Cap-1 Maneuver	-	- 424	795 - 177 585
Stage 1	-	- -	- 390 -
Stage 2	-	- -	- 664 -
Platoon blocked, %	-	-	-
Mov Cap-1 Maneuver	-	- 688	688 - 172 585
Mov Cap-2 Maneuver	-	- -	- 172 -
Stage 1	-	- -	- 390 -
Stage 2	-	- -	- 645 -

Approach	EB	WB	NB
HCM Control Delay, s	0	0.3	17.5
HCM LOS			C

Minor Lane/Major Mvm	NBLn1	EBT	EBR	WBL	WBT
Capacity (veh/h)	314	-	-	688	-
HCM Lane V/C Ratio	0.087	-	-	0.028	-
HCM Control Delay (s)	17.5	-	-	10.4	-
HCM Lane LOS	C	-	-	B	-
HCM 95th %tile Q(veh)	0.3	-	-	0.1	-

Intersection														
Int Delay, s/veh		3.7												
Movement	EBU	EBL	EBT	EBR	WBL	WBT	WBR	NBL	NBT	NBR	SBL	SBT	SBR	
Lane Configurations														
Traffic Vol, veh/h	13	75	696	13	23	560	47	22	3	38	22	1	86	
Future Vol, veh/h	13	75	696	13	23	560	47	22	3	38	22	1	86	
Conflicting Peds, #/hr	0	0	0	0	0	0	0	0	0	0	0	0	0	
Sign Control	Free	Free	Free	Free	Free	Free	Free	Stop	Stop	Stop	Stop	Stop	Stop	
RT Channelized	-	-	-	None	-	-	None	-	-	None	-	-	None	
Storage Length	-	50	-	-	95	-	-	-	-	-	-	-	-	
Veh in Median Storage, #	-	0	-	-	-	0	-	-	0	-	-	0	-	
Grade, %	-	-	0	-	-	0	-	-	0	-	-	0	-	
Peak Hour Factor	92	92	92	92	92	92	92	92	92	92	92	92	92	
Heavy Vehicles, %	2	2	2	2	2	2	2	2	2	2	2	2	2	
Mvmt Flow	14	82	757	14	25	609	51	24	3	41	24	1	93	

Major/Minor	Major1				Major2				Minor1			Minor2		
Conflicting Flow All	660	660	0	0	771	0	0	1311	1666	386	1257	1648	330	
Stage 1	-	-	-	-	-	-	-	956	956	-	685	685	-	
Stage 2	-	-	-	-	-	-	-	355	710	-	572	963	-	
Critical Hdwy	6.44	4.14	-	-	4.14	-	-	7.54	6.54	6.94	7.54	6.54	6.94	
Critical Hdwy Stg 1	-	-	-	-	-	-	-	6.54	5.54	-	6.54	5.54	-	
Critical Hdwy Stg 2	-	-	-	-	-	-	-	6.54	5.54	-	6.54	5.54	-	
Follow-up Hdwy	2.52	2.22	-	-	2.22	-	-	3.52	4.02	3.32	3.52	4.02	3.32	
Pot Cap-1 Maneuver	548	924	-	-	840	-	-	116	96	612	128	98	666	
Stage 1	-	-	-	-	-	-	-	277	335	-	404	447	-	
Stage 2	-	-	-	-	-	-	-	635	435	-	472	332	-	
Platoon blocked, %			-	-		-	-							
Mov Cap-1 Maneuver	812	812	-	-	840	-	-	88	82	612	103	84	666	
Mov Cap-2 Maneuver	-	-	-	-	-	-	-	88	82	-	103	84	-	
Stage 1	-	-	-	-	-	-	-	244	295	-	356	434	-	
Stage 2	-	-	-	-	-	-	-	528	422	-	384	293	-	







  







Approach	EB	WB	NB	SB
HCM Control Delay, s	1	0.3	36.5	23.9
HCM LOS			E	C







  

Minor Lane/Major Mvm	NBLn1	EBL	EBT	EBR	WBL	WBT	WBR	SBLn1
Capacity (veh/h)	181	812	-	-	840	-	-	307
HCM Lane V/C Ratio	0.378	0.118	-	-	0.03	-	-	0.386
HCM Control Delay (s)	36.5	10	-	-	9.4	-	-	23.9
HCM Lane LOS	E	B	-	-	A	-	-	C
HCM 95th %tile Q(veh)	1.6	0.4	-	-	0.1	-	-	1.8



Intersection														
Int Delay, s/veh		0.7												
Movement	EBU	EBL	EBT	EBR	WBL	WBT	WBR	NBL	NBT	NBR	SBL	SBT	SBR	
Lane Configurations														
Traffic Vol, veh/h	6	13	732	1	3	574	14	10	0	1	11	1	11	
Future Vol, veh/h	6	13	732	1	3	574	14	10	0	1	11	1	11	
Conflicting Peds, #/hr	0	0	0	0	0	0	0	0	0	0	0	0	0	
Sign Control	Free	Free	Free	Free	Free	Free	Free	Stop	Stop	Stop	Stop	Stop	Stop	
RT Channelized	-	-	-	None	-	-	None	-	-	None	-	-	None	
Storage Length	-	100	-	-	95	-	-	-	-	-	-	-	-	
Veh in Median Storage, #	-	-	0	-	-	0	-	-	0	-	-	0	-	
Grade, %	-	-	0	-	-	0	-	-	0	-	-	0	-	
Peak Hour Factor	92	92	92	92	92	92	92	92	92	92	92	92	92	
Heavy Vehicles, %	2	2	2	2	2	2	2	2	2	2	2	2	2	
Mvmt Flow	7	14	796	1	3	624	15	11	0	1	12	1	12	
Major/Minor	Major1				Major2			Minor1			Minor2			
Conflicting Flow All	639	639	0	0	797	0	0	1158	1484	399	1078	1477	320	
Stage 1	-	-	-	-	-	-	-	839	839	-	638	638	-	
Stage 2	-	-	-	-	-	-	-	319	645	-	440	839	-	
Critical Hdwy	6.44	4.14	-	-	4.14	-	-	7.54	6.54	6.94	7.54	6.54	6.94	
Critical Hdwy Stg 1	-	-	-	-	-	-	-	6.54	5.54	-	6.54	5.54	-	
Critical Hdwy Stg 2	-	-	-	-	-	-	-	6.54	5.54	-	6.54	5.54	-	
Follow-up Hdwy	2.52	2.22	-	-	2.22	-	-	3.52	4.02	3.32	3.52	4.02	3.32	
Pot Cap-1 Maneuver	565	941	-	-	821	-	-	151	124	601	173	125	676	
Stage 1	-	-	-	-	-	-	-	326	379	-	431	469	-	
Stage 2	-	-	-	-	-	-	-	667	466	-	566	379	-	
Platoon blocked, %			-	-		-	-							
Mov Cap-1 Maneuver	772	772	-	-	821	-	-	144	120	601	169	121	676	
Mov Cap-2 Maneuver	-	-	-	-	-	-	-	144	120	-	169	121	-	
Stage 1	-	-	-	-	-	-	-	317	369	-	419	467	-	
Stage 2	-	-	-	-	-	-	-	651	464	-	550	369	-	
Approach	EB				WB			NB			SB			
HCM Control Delay, s	0.2				0			30.2			20.5			
HCM LOS								D			C			
Minor Lane/Major Mvm	NBLn1	EBL	EBT	EBR	WBL	WBT	WBR	SBLn1	EBL	EBT	EBR	WBL	WBT	WBR
Capacity (veh/h)		155	772	-	-	821	-	-	257					
HCM Lane V/C Ratio		0.077	0.027	-	-	0.004	-	-	0.097					
HCM Control Delay (s)		30.2	9.8	-	-	9.4	-	-	20.5					
HCM Lane LOS		D	A	-	-	A	-	-	C					
HCM 95th %tile Q(veh)		0.2	0.1	-	-	0	-	-	0.3					

Intersection						
Int Delay, s/veh	0.3					
Movement	EBL	EBR	NBL	NBT	SBT	SBR
Lane Configurations						
Traffic Vol, veh/h	10	15	8	560	540	5
Future Vol, veh/h	10	15	8	560	540	5
Conflicting Peds, #/hr	0	0	0	0	0	0
Sign Control	Stop	Stop	Free	Free	Free	Free
RT Channelized	- None		- None		- None	
Storage Length	0	50	100	-	-	-
Veh in Median Storage	0	-	-	0	0	-
Grade, %	0	-	-	0	0	-
Peak Hour Factor	92	92	92	92	92	92
Heavy Vehicles, %	2	2	2	2	2	2
Mvmt Flow	11	16	9	609	587	5
Major/Minor	Minor2	Major1		Major2		
Conflicting Flow All	913	296	592	0	-	0
Stage 1	590	-	-	-	-	-
Stage 2	323	-	-	-	-	-
Critical Hdwy	6.84	6.94	4.14	-	-	-
Critical Hdwy Stg 1	5.84	-	-	-	-	-
Critical Hdwy Stg 2	5.84	-	-	-	-	-
Follow-up Hdwy	3.52	3.32	2.22	-	-	-
Pot Cap-1 Maneuver	273	700	980	-	-	-
Stage 1	517	-	-	-	-	-
Stage 2	706	-	-	-	-	-
Platoon blocked, %				-	-	-
Mov Cap-1 Maneuver	271	700	980	-	-	-
Mov Cap-2 Maneuver	389	-	-	-	-	-
Stage 1	512	-	-	-	-	-
Stage 2	706	-	-	-	-	-
Approach	EB	NB		SB		
HCM Control Delay, s	12	0.1		0		
HCM LOS	B					
Minor Lane/Major Mvmt	NBL	NBT	EBLn1	EBLn2	SBT	SBR
Capacity (veh/h)	980	-	389	700	-	-
HCM Lane V/C Ratio	0.009	-	0.028	0.023	-	-
HCM Control Delay (s)	8.7	-	14.5	10.3	-	-
HCM Lane LOS	A	-	B	B	-	-
HCM 95th %tile Q(veh)	0	-	0.1	0.1	-	-

Intersection								
Int Delay, s/veh	0.1							
Movement	EBU	EBL	EBT	WBT	WBR	SBL	SBR	
Lane Configurations								
Traffic Vol, veh/h	1	2	12	12	11	14	1	8
Future Vol, veh/h	1	2	12	12	11	14	1	8
Conflicting Peds, #/hr	0	0	0	0	0	0	0	0
Sign Control	Free	Free	Free	Free	Free	Stop	Stop	
RT Channelized	-	-	None	-	None	-	None	
Storage Length	-	100	-	-	-	0	-	
Veh in Median Storage,#	-	-	0	0	-	0	-	
Grade, %	-	-	0	0	-	0	-	
Peak Hour Factor	92	92	92	92	92	92	92	
Heavy Vehicles, %	2	2	2	2	2	2	2	
Mvmt Flow	1	2	13	17	12	11	1	9
								5
Major/Minor	Major1		Major2		Minor2			
Conflicting Flow All	885	1212	0	-	0	1745	606	
Stage 1	-	-	-	-	-	1212	-	
Stage 2	-	-	-	-	-	533	-	
Critical Hdwy	5.64	5.34	-	-	-	5.74	7.14	
Critical Hdwy Stg 1	-	-	-	-	-	6.64	-	
Critical Hdwy Stg 2	-	-	-	-	-	6.04	-	
Follow-up Hdwy	2.32	3.12	-	-	-	3.82	3.92	
Pot Cap-1 Maneuver	509	309	-	-	-	128	377	
Stage 1	-	-	-	-	-	179	-	
Stage 2	-	-	-	-	-	505	-	
Platoon blocked, %			-	-	-			
Mov Cap-1 Maneuver	354	354	-	-	-	127	377	
Mov Cap-2 Maneuver	-	-	-	-	-	157	-	
Stage 1	-	-	-	-	-	178	-	
Stage 2	-	-	-	-	-	505	-	
Approach	EB		WB		SB			
HCM Control Delay, s	0		0		24.2			
HCM LOS					C			
Minor Lane/Major Mvmt	EBL	EBT	WBT	WBR	SBLn1			
Capacity (veh/h)	354	-	-	-	202			
HCM Lane V/C Ratio	0.009	-	-	-	0.07			
HCM Control Delay (s)	15.3	-	-	-	24.2			
HCM Lane LOS	C	-	-	-	C			
HCM 95th %tile Q(veh)	0	-	-	-	0.2			

**Appendix E – ICU Spreadsheets, HCM Reports, Synchro and SimTraffic  
Reports – 2050 Cumulative Plus Project Conditions**

Intersection #1

E-W Street: Cerritos Ave

N-S Street: Beach Blvd

Scenario: AM Peak

Lane Capacity: 1600

Dual Lefts Capacity (per lane): 1440

AM 2050 + Project				
Movement	Total Volume	No. of Lanes	Equivalent Lanes	Movement V/C
EB Left	261	1	1.00	0.16
Comb. L-T		0		
EB Thru	430	1	1.46	0.18
Comb. T-R		1		
EB Right	159	0	0.54	0.18
Comb. L-T-R		0		
WB Left	269	1	1.00	0.17
Comb. L-T		0		
WB Thru	371	1	1.44	0.16
Comb. T-R		1		
WB Right	146	0	0.56	0.16
Comb. L-T-R		0		
NB Left	124	1	1.00	0.08
Comb. L-T		0		
NB Thru	1623	3	3.76	0.27
Comb. T-R		1		
NB Right	102	0	0.24	0.27
Comb. L-T-R		0		
SB Left	122	1	1.00	0.08
Comb. L-T		0		
SB Thru	2455	3	3.77	0.41
Comb. T-R		1		
SB Right	147	0	0.23	0.41
Comb. L-T-R		0		

Critical Volumes	E-W:	0.35
	N-S:	0.48
	Total:	0.84

Lost Time	0.05
-----------	------

V/C	0.89
Level of Service	D

## Intersection #1

E-W Street: Cerritos Ave

N-S Street: Beach Blvd

Scenario: PM Peak

Lane Capacity: 1600

Dual Lefts Capacity (per lane): 1440

PM 2050 + Project				
Movement	Total Volume	No. of Lanes	Equivalent Lanes	Movement V/C
EB Left	243	1	1.00	0.15
Comb. L-T		0		
EB Thru	509	1	1.52	0.21
Comb. T-R		1		
EB Right	162	0	0.48	0.21
Comb. L-T-R		0		
WB Left	270	1	1.00	0.17
Comb. L-T		0		
WB Thru	359	1	1.44	0.16
Comb. T-R		1		
WB Right	140	0	0.56	0.16
Comb. L-T-R		0		
NB Left	184	1	1.00	0.12
Comb. L-T		0		
NB Thru	2332	3	3.69	0.39
Comb. T-R		1		
NB Right	195	0	0.31	0.39
Comb. L-T-R		0		
SB Left	164	1	1.00	0.10
Comb. L-T		0		
SB Thru	2076	3	3.73	0.35
Comb. T-R		1		
SB Right	150	0	0.27	0.35
Comb. L-T-R		0		

Critical Volumes	E-W:	0.38
	N-S:	0.50
	Total:	0.88

Lost Time	0.05
-----------	------

V/C	0.93
Level of Service	E

## Intersection #5

E-W Street: Katella Ave

N-S Street: Beach Blvd

Scenario: AM Peak

Lane Capacity: 1600

Dual Lefts Capacity (per lane): 1440

AM 2050 + Project				
Movement	Total Volume	No. of Lanes	Equivalent Lanes	Movement V/C
EB Left	182	2	2.00	0.06
Comb. L-T		0		
EB Thru	552	3	3.00	0.12
Comb. T-R		0		
EB Right	153	1	1.00	0.10
Comb. L-T-R		0		
WB Left	263	2	2.00	0.09
Comb. L-T		0		
WB Thru	671	3	3.00	0.14
Comb. T-R		0		
WB Right	152	1	1.00	0.10
Comb. L-T-R		0		
NB Left	315	2	2.00	0.11
Comb. L-T		0		
NB Thru	1506	3	3.32	0.28
Comb. T-R		1		
NB Right	311	0	0.68	0.28
Comb. L-T-R		0		
SB Left	287	2	2.00	0.10
Comb. L-T		0		
SB Thru	2463	3	3.60	0.43
Comb. T-R		1		
SB Right	274	0	0.40	0.43
Comb. L-T-R		0		

Critical Volumes	E-W:	0.21
	N-S:	0.54
	Total:	0.74

Lost Time	0.05
-----------	------

V/C	0.79
Level of Service	C

## Intersection #5

E-W Street: Katella Ave

N-S Street: Beach Blvd

Scenario: PM Peak

Lane Capacity: 1600

Dual Lefts Capacity (per lane): 1440

PM 2050 + Project				
Movement	Total Volume	No. of Lanes	Equivalent Lanes	Movement V/C
EB Left	340	2	2.00	0.12
Comb. L-T		0		
EB Thru	791	3	3.00	0.16
Comb. T-R		0		
EB Right	241	1	1.00	0.15
Comb. L-T-R		0		
WB Left	283	2	2.00	0.10
Comb. L-T		0		
WB Thru	646	3	3.00	0.13
Comb. T-R		0		
WB Right	193	1	1.00	0.12
Comb. L-T-R		0		
NB Left	355	2	2.00	0.12
Comb. L-T		0		
NB Thru	2180	3	3.59	0.38
Comb. T-R		1		
NB Right	247	0	0.41	0.38
Comb. L-T-R		0		
SB Left	243	2	2.00	0.08
Comb. L-T		0		
SB Thru	1969	3	3.64	0.34
Comb. T-R		1		
SB Right	196	0	0.36	0.34
Comb. L-T-R		0		

Critical Volumes	E-W:	0.26
	N-S:	0.46
	Total:	0.73

Lost Time	0.05
-----------	------

V/C	0.78
Level of Service	C



Intersection #10

E-W Street: Cerritos Ave

N-S Street: Dale Ave

Scenario: AM Peak

Lane Capacity: 1600

Dual Lefts Capacity (per lane): 1440

AM 2050 + Project				
Movement	Total Volume	No. of Lanes	Equivalent Lanes	Movement V/C
EB Left	101	1	1.00	0.06
Comb. L-T		0		
EB Thru	571	1	1.61	0.22
Comb. T-R		1		
EB Right	138	0	0.39	0.22
Comb. L-T-R		0		
WB Left	84	1	1.00	0.05
Comb. L-T		0		
WB Thru	525	1	1.63	0.20
Comb. T-R		1		
WB Right	118	0	0.37	0.20
Comb. L-T-R		0		
NB Left	93	1	1.00	0.06
Comb. L-T		0		
NB Thru	240	1	1.64	0.09
Comb. T-R		1		
NB Right	52	0	0.36	0.09
Comb. L-T-R		0		
SB Left	151	1	1.00	0.09
Comb. L-T		0		
SB Thru	342	1	1.26	0.17
Comb. T-R		1		
SB Right	201	0	0.74	0.17
Comb. L-T-R		0		

Critical Volumes	E-W:	0.27
	N-S:	0.23
	Total:	0.50

Lost Time	0.05
-----------	------

V/C	0.55
Level of Service	A

Intersection #10

E-W Street: Cerritos Ave

N-S Street: Dale Ave

Scenario: PM Peak

Lane Capacity: 1600

Dual Lefts Capacity (per lane): 1440

PM 2050 + Project				
Movement	Total Volume	No. of Lanes	Equivalent Lanes	Movement V/C
EB Left	95	1	1.00	0.06
Comb. L-T		0		
EB Thru	616	1	1.66	0.23
Comb. T-R		1		
EB Right	125	0	0.34	0.23
Comb. L-T-R		0		
WB Left	57	1	1.00	0.04
Comb. L-T		0		
WB Thru	545	1	1.76	0.19
Comb. T-R		1		
WB Right	76	0	0.24	0.19
Comb. L-T-R		0		
NB Left	199	1	1.00	0.12
Comb. L-T		0		
NB Thru	421	1	1.67	0.16
Comb. T-R		1		
NB Right	84	0	0.33	0.16
Comb. L-T-R		0		
SB Left	93	1	1.00	0.06
Comb. L-T		0		
SB Thru	388	1	1.61	0.15
Comb. T-R		1		
SB Right	93	0	0.39	0.15
Comb. L-T-R		0		

Critical Volumes	E-W:	0.27
	N-S:	0.27
	Total:	0.54

Lost Time	0.05
-----------	------

V/C	0.59
Level of Service	A

## Summary of All Intervals

Run Number	1	2	3	4	5	6	7
Start Time	7:25	7:25	7:25	7:25	7:25	7:25	7:25
End Time	8:30	8:30	8:30	8:30	8:30	8:30	8:30
Total Time (min)	65	65	65	65	65	65	65
Time Recorded (min)	60	60	60	60	60	60	60
# of Intervals	2	2	2	2	2	2	2
# of Recorded Intervals	1	1	1	1	1	1	1
Vehs Entered	11180	11471	11440	11730	11258	11576	11499
Vehs Exited	10943	11393	11317	11643	11092	11498	11367
Starting Vehs	130	128	148	151	116	121	134
Ending Vehs	367	206	271	238	282	199	266
Travel Distance (mi)	3009	3167	3122	3228	3049	3165	3136
Travel Time (hr)	441.9	224.9	318.1	266.2	363.9	245.6	302.0
Total Delay (hr)	338.9	116.5	211.3	155.8	259.6	137.2	194.7
Total Stops	1602	1183	1787	1210	1959	1231	1177
Fuel Used (gal)	171.0	124.6	145.7	136.4	154.5	129.7	140.8

## Summary of All Intervals

Run Number	8	9	10	Avg
Start Time	7:25	7:25	7:25	7:25
End Time	8:30	8:30	8:30	8:30
Total Time (min)	65	65	65	65
Time Recorded (min)	60	60	60	60
# of Intervals	2	2	2	2
# of Recorded Intervals	1	1	1	1
Vehs Entered	11575	11559	11513	11481
Vehs Exited	11459	11461	11413	11358
Starting Vehs	125	109	127	127
Ending Vehs	241	207	227	246
Travel Distance (mi)	3160	3167	3155	3136
Travel Time (hr)	310.4	317.0	318.8	310.9
Total Delay (hr)	202.3	208.7	210.9	203.6
Total Stops	1474	1157	1145	1389
Fuel Used (gal)	144.5	146.3	145.2	143.9

## Interval #0 Information Seeding

Start Time	7:25
End Time	7:30
Total Time (min)	5
Volumes adjusted by Growth Factors.	
No data recorded this interval.	

## Interval #1 Information Recording

Start Time 7:30

End Time 8:30

Total Time (min) 60

Volumes adjusted by Growth Factors.

Run Number	1	2	3	4	5	6	7
Vehs Entered	11180	11471	11440	11730	11258	11576	11499
Vehs Exited	10943	11393	11317	11643	11092	11498	11367
Starting Vehs	130	128	148	151	116	121	134
Ending Vehs	367	206	271	238	282	199	266
Travel Distance (mi)	3009	3167	3122	3228	3049	3165	3136
Travel Time (hr)	441.9	224.9	318.1	266.2	363.9	245.6	302.0
Total Delay (hr)	338.9	116.5	211.3	155.8	259.6	137.2	194.7
Total Stops	1602	1183	1787	1210	1959	1231	1177
Fuel Used (gal)	171.0	124.6	145.7	136.4	154.5	129.7	140.8

## Interval #1 Information Recording

Start Time 7:30

End Time 8:30

Total Time (min) 60

Volumes adjusted by Growth Factors.

Run Number	8	9	10	Avg
Vehs Entered	11575	11559	11513	11481
Vehs Exited	11459	11461	11413	11358
Starting Vehs	125	109	127	127
Ending Vehs	241	207	227	246
Travel Distance (mi)	3160	3167	3155	3136
Travel Time (hr)	310.4	317.0	318.8	310.9
Total Delay (hr)	202.3	208.7	210.9	203.6
Total Stops	1474	1157	1145	1389
Fuel Used (gal)	144.5	146.3	145.2	143.9

## 2: Beach Blvd &amp; Main St Performance by movement

Movement	EBL	EBT	EBR	WBL	WBR	NBU	NBL	NBT	NBR	SBU	SBL	SBT
Denied Delay (hr)	0.1	0.1	24.2	6.8	14.1	0.0	0.0	0.0	0.0	0.1	0.1	4.3
Denied Del/Veh (s)			593.8	907.7	862.9	0.0	0.0	0.0	0.0	7.9	8.2	5.5
Total Delay (hr)	0.1	0.1	13.0	9.0	9.8	4.0	8.3	2.1	0.0	1.9	1.9	0.7
Total Del/Veh (s)			448.6	2951.0	1856.6	911.1	806.9	4.5	0.6	272.1	192.4	0.8
Stop Delay (hr)	0.1	0.1	13.2	9.0	9.8	4.0	8.3	1.1	0.0	1.9	1.9	0.2
Stop Del/Veh (s)			455.2	2948.4	1853.7	908.7	803.1	2.3	0.1	272.8	191.7	0.3
Total Stops	0	0	29	8	20	15	33	238	1	22	30	24
Stop/Veh			0.28	0.73	1.05	0.94	0.89	0.14	0.03	0.88	0.83	0.01
Travel Dist (mi)	0.0	0.0	6.0	0.4	1.1	1.5	3.6	190.1	4.1	1.4	2.0	164.0
Travel Time (hr)	0.3	0.2	37.5	15.8	24.0	4.1	8.4	8.5	0.2	2.0	2.1	10.5
Vehicles Entered	0	0	98	8	19	15	35	1648	35	25	35	2825
Vehicles Exited	0	0	89	0	8	10	26	1644	35	23	34	2823
Hourly Exit Rate	0	0	89	0	8	10	26	1644	35	23	34	2823
Input Volume	1	1	148	24	58	18	45	1739	37	24	37	2791
% of Volume	0	0	60	0	14	56	58	95	95	96	92	101

## 2: Beach Blvd &amp; Main St Performance by movement

Movement	SBR	All
Denied Delay (hr)	0.0	49.9
Denied Del/Veh (s)	1.8	36.9
Total Delay (hr)	0.0	50.9
Total Del/Veh (s)	0.2	38.3
Stop Delay (hr)	0.0	49.5
Stop Del/Veh (s)	0.0	37.3
Total Stops	0	420
Stop/Veh	0.00	0.09
Travel Dist (mi)	0.6	374.8
Travel Time (hr)	0.0	113.6
Vehicles Entered	10	4753
Vehicles Exited	10	4702
Hourly Exit Rate	10	4702
Input Volume	10	4933
% of Volume	100	95

## 3: Beach Blvd &amp; Pacific St Performance by movement

Movement	EBL	EBR	WBL	WBR	NBT	NBR	SBU	SBL	SBT	SBR	All
Denied Delay (hr)	0.1	4.4	7.7	10.5	0.0	0.0	0.0	0.0	0.0	0.0	22.6
Denied Del/Veh (s)	213.9	224.0	789.8	941.4	0.0	0.0	0.0	0.0	0.0	0.0	16.7
Total Delay (hr)	0.3	3.9	10.6	9.1	5.7	0.0	0.2	0.4	0.7	0.0	31.0
Total Del/Veh (s)	1068.5	248.3	2124.3	1924.9	11.8	1.2	122.3	90.5	0.8	0.4	23.1
Stop Delay (hr)	0.3	3.9	10.6	9.1	4.5	0.0	0.2	0.4	0.0	0.0	29.1
Stop Del/Veh (s)	1068.2	248.3	2125.2	1925.4	9.2	0.3	121.8	88.7	0.0	0.0	21.7
Total Stops	1	52	10	14	308	1	7	14	0	0	407
Stop/Veh	1.00	0.91	0.56	0.82	0.18	0.03	1.00	0.88	0.00	0.00	0.08
Travel Dist (mi)	0.0	3.0	1.0	0.9	242.0	4.8	0.8	1.7	337.8	0.9	592.9
Travel Time (hr)	0.4	8.5	18.3	19.6	13.9	0.2	0.3	0.5	12.1	0.0	73.8
Vehicles Entered	1	57	15	15	1738	34	6	15	2915	8	4804
Vehicles Exited	0	51	7	7	1719	33	7	14	2914	8	4760
Hourly Exit Rate	0	51	7	7	1719	33	7	14	2914	8	4760
Input Volume	1	74	39	40	1792	35	6	16	2973	9	4985
% of Volume	0	69	18	18	96	94	117	88	98	89	95

## 4: Beach Blvd &amp; Central Ave/Grand Ave Performance by movement

Movement	EBL	EBR	WBL	WBR	NBU	NBL	NBT	NBR	SBL	SBT	SBR	All
Denied Delay (hr)	2.5	6.9	0.0	0.0	0.0	0.2	21.2	0.1	0.0	0.0	0.0	31.0
Denied Del/Veh (s)	917.8	800.0	0.1	3.3	11.0	76.4	42.0	47.4	0.0	0.0	0.0	23.0
Total Delay (hr)	3.2	5.8	0.5	0.7	0.6	1.4	1.2	0.0	0.2	1.0	0.0	14.5
Total Del/Veh (s)	2271.6	1882.2	1805.6	515.8	549.7	550.9	2.4	0.1	33.3	1.3	0.7	10.9
Stop Delay (hr)	3.2	5.8	0.5	0.7	0.6	1.4	0.9	0.0	0.2	0.0	0.0	13.2
Stop Del/Veh (s)	2270.8	1882.0	1803.6	515.7	550.4	549.9	1.9	0.0	30.7	0.0	0.0	9.9
Total Stops	3	8	1	5	4	8	41	0	18	2	0	90
Stop/Veh	0.60	0.73	1.00	1.00	1.00	0.89	0.02	0.00	0.90	0.00	0.00	0.02
Travel Dist (mi)	0.1	0.4	0.0	0.2	0.1	0.3	73.2	0.3	2.7	389.8	4.2	471.4
Travel Time (hr)	5.7	12.7	0.5	0.7	0.6	1.6	24.9	0.1	0.3	14.2	0.2	61.5
Vehicles Entered	4	11	1	5	4	8	1768	8	20	2919	32	4780
Vehicles Exited	1	4	0	4	3	7	1766	8	19	2918	31	4761
Hourly Exit Rate	1	4	0	4	3	7	1766	8	19	2918	31	4761
Input Volume	10	30	2	5	4	9	1811	8	22	3035	29	4965
% of Volume	10	13	0	80	75	78	98	100	86	96	107	96

---

Total Zone Performance

---

Denied Delay (hr)	103.5
Denied Del/Veh (s)	71.8
Total Delay (hr)	96.4
Total Del/Veh (s)	1578.2
Stop Delay (hr)	91.9
Stop Del/Veh (s)	1503.1
Total Stops	917
Stop/Veh	4.17
Travel Dist (mi)	1439.1
Travel Time (hr)	248.8
Vehicles Entered	4940
Vehicles Exited	37
Hourly Exit Rate	37
Input Volume	14883
% of Volume	0

## Intersection: 2: Beach Blvd &amp; Main St

Movement	EB	WB	WB	NB	NB	NB	NB	NB	SB	SB	SB	SB
Directions Served	LTR	LT	R	UL	T	T	T	TR	UL	T	T	T
Maximum Queue (ft)	373	493	93	230	565	582	519	70	218	288	221	2
Average Queue (ft)	310	413	14	173	290	171	54	4	98	78	28	0
95th Queue (ft)	448	631	67	285	687	553	301	75	223	277	168	2
Link Distance (ft)	341	488			546	546	546	546		296	296	296
Upstream Blk Time (%)	78	64			22	1	0	0		9	0	
Queuing Penalty (veh)	0	0			99	3	0	0		0	0	
Storage Bay Dist (ft)			55	125					145			
Storage Blk Time (%)		94	9	73	0				22	0		
Queuing Penalty (veh)		55	2	313	0				152	0		

## Intersection: 2: Beach Blvd &amp; Main St

Movement	SB
Directions Served	TR
Maximum Queue (ft)	4
Average Queue (ft)	0
95th Queue (ft)	3
Link Distance (ft)	296
Upstream Blk Time (%)	
Queuing Penalty (veh)	
Storage Bay Dist (ft)	
Storage Blk Time (%)	
Queuing Penalty (veh)	

## Intersection: 3: Beach Blvd &amp; Pacific St

Movement	EB	WB	WB	NB	NB	NB	NB	SB	SB	SB
Directions Served	LTR	LTR	R	T	T	T	TR	UL	T	TR
Maximum Queue (ft)	209	506	80	404	395	285	191	84	17	2
Average Queue (ft)	115	446	8	110	103	69	26	23	1	0
95th Queue (ft)	302	595	55	444	433	350	223	65	17	2
Link Distance (ft)	293	484		646	646	646	646		546	546
Upstream Blk Time (%)	22	76		4	3	1	0			
Queuing Penalty (veh)	0	0		16	14	3	1			
Storage Bay Dist (ft)			65					145		
Storage Blk Time (%)		99	0						0	
Queuing Penalty (veh)		20	0						0	



Intersection: 4: Beach Blvd & Central Ave/Grand Ave

Movement	EB	WB	NB	NB	NB	NB	NB	SB	SB	SB	SB	SB
Directions Served	LTR	LTR	UL	T	T	T	TR	UL	T	T	T	TR
Maximum Queue (ft)	258	63	86	121	83	50	47	55	2	2	4	11
Average Queue (ft)	205	23	33	32	12	7	5	14	0	0	0	0
95th Queue (ft)	317	105	105	152	88	67	58	41	2	2	4	6
Link Distance (ft)	249	243		206	206	206	206		646	646	646	646
Upstream Blk Time (%)	68	1		8	2	1	1					
Queuing Penalty (veh)	0	0		0	0	0	0					
Storage Bay Dist (ft)			70					160				
Storage Blk Time (%)			19	4								
Queuing Penalty (veh)			87	1								

Zone Summary

Zone wide Queuing Penalty: 765

## Summary of All Intervals

Run Number	1	2	3	4	5	6	7
Start Time	4:25	4:25	4:25	4:25	4:25	4:25	4:25
End Time	5:30	5:30	5:30	5:30	5:30	5:30	5:30
Total Time (min)	65	65	65	65	65	65	65
Time Recorded (min)	60	60	60	60	60	60	60
# of Intervals	2	2	2	2	2	2	2
# of Recorded Intervals	1	1	1	1	1	1	1
Vehs Entered	10887	11446	11985	12158	11810	11440	11412
Vehs Exited	10858	11388	11897	12154	11744	11384	11375
Starting Vehs	146	165	152	167	158	174	172
Ending Vehs	175	223	240	171	224	230	209
Travel Distance (mi)	2844	3019	3216	3296	3158	3010	2990
Travel Time (hr)	993.1	787.8	430.0	399.9	754.2	961.6	1077.5
Total Delay (hr)	895.3	684.4	319.8	286.8	645.9	858.4	974.9
Total Stops	888	1338	1648	1289	1659	872	854
Fuel Used (gal)	292.5	250.3	174.4	169.8	247.5	289.6	314.7

## Summary of All Intervals

Run Number	8	9	10	Avg
Start Time	4:25	4:25	4:25	4:25
End Time	5:30	5:30	5:30	5:30
Total Time (min)	65	65	65	65
Time Recorded (min)	60	60	60	60
# of Intervals	2	2	2	2
# of Recorded Intervals	1	1	1	1
Vehs Entered	11629	11757	12346	11682
Vehs Exited	11591	11543	12285	11622
Starting Vehs	144	166	162	153
Ending Vehs	182	380	223	217
Travel Distance (mi)	3087	3098	3342	3106
Travel Time (hr)	629.5	760.4	492.8	728.7
Total Delay (hr)	523.7	654.3	378.5	622.2
Total Stops	1081	2326	1485	1342
Fuel Used (gal)	216.0	248.3	192.4	239.6

## Interval #0 Information Seeding

Start Time	4:25
End Time	4:30
Total Time (min)	5
Volumes adjusted by Growth Factors.	
No data recorded this interval.	

## Interval #1 Information Recording

Start Time 4:30

End Time 5:30

Total Time (min) 60

Volumes adjusted by Growth Factors.

Run Number	1	2	3	4	5	6	7
Vehs Entered	10887	11446	11985	12158	11810	11440	11412
Vehs Exited	10858	11388	11897	12154	11744	11384	11375
Starting Vehs	146	165	152	167	158	174	172
Ending Vehs	175	223	240	171	224	230	209
Travel Distance (mi)	2844	3019	3216	3296	3158	3010	2990
Travel Time (hr)	993.1	787.8	430.0	399.9	754.2	961.6	1077.5
Total Delay (hr)	895.3	684.4	319.8	286.8	645.9	858.4	974.9
Total Stops	888	1338	1648	1289	1659	872	854
Fuel Used (gal)	292.5	250.3	174.4	169.8	247.5	289.6	314.7

## Interval #1 Information Recording

Start Time 4:30

End Time 5:30

Total Time (min) 60

Volumes adjusted by Growth Factors.

Run Number	8	9	10	Avg
Vehs Entered	11629	11757	12346	11682
Vehs Exited	11591	11543	12285	11622
Starting Vehs	144	166	162	153
Ending Vehs	182	380	223	217
Travel Distance (mi)	3087	3098	3342	3106
Travel Time (hr)	629.5	760.4	492.8	728.7
Total Delay (hr)	523.7	654.3	378.5	622.2
Total Stops	1081	2326	1485	1342
Fuel Used (gal)	216.0	248.3	192.4	239.6

## 2: Beach Blvd &amp; Main St Performance by movement

Movement	EBL	EBR	WBL	WBR	NBU	NBL	NBT	NBR	SBU	SBL	SBT	SBR
Denied Delay (hr)	0.0	0.0	6.0	22.2	0.0	0.0	0.0	0.0	2.1	11.8	457.4	6.4
Denied Del/Veh (s)		4.9	1028.7	1000.1	0.0	0.0	0.0	0.0	634.7	732.0	743.3	700.0
Total Delay (hr)	0.2	1.6	6.9	13.0	1.2	3.1	1.4	0.0	2.7	9.5	3.0	0.0
Total Del/Veh (s)		186.1	3096.4	1736.9	89.0	87.9	1.9	0.6	1217.2	903.3	8.3	2.3
Stop Delay (hr)	0.2	1.5	6.9	13.0	1.1	3.0	0.3	0.0	2.7	9.6	2.2	0.0
Stop Del/Veh (s)		185.4	3096.2	1737.5	85.7	83.3	0.4	0.0	1220.8	905.6	6.0	0.2
Total Stops	0	29	5	18	19	51	105	0	4	21	94	2
Stop/Veh		0.97	0.62	0.67	0.40	0.40	0.04	0.00	0.50	0.55	0.07	0.10
Travel Dist (mi)	0.0	1.8	0.4	1.5	5.2	14.1	297.7	7.7	0.3	1.7	75.9	1.1
Travel Time (hr)	0.2	1.7	12.9	35.3	1.4	3.6	11.4	0.3	4.8	21.4	462.9	6.5
Vehicles Entered	0	29	6	24	44	121	2583	66	7	34	1305	20
Vehicles Exited	0	26	0	13	46	125	2581	67	6	27	1305	20
Hourly Exit Rate	0	26	0	13	46	125	2581	67	6	27	1305	20
Input Volume	1	30	21	77	45	122	2649	67	13	59	2210	31
% of Volume	0	87	0	17	102	102	97	100	46	46	59	65

## 2: Beach Blvd &amp; Main St Performance by movement

Movement	All
Denied Delay (hr)	505.9
Denied Del/Veh (s)	346.1
Total Delay (hr)	42.6
Total Del/Veh (s)	35.8
Stop Delay (hr)	40.4
Stop Del/Veh (s)	34.0
Total Stops	348
Stop/Veh	0.08
Travel Dist (mi)	407.5
Travel Time (hr)	562.4
Vehicles Entered	4239
Vehicles Exited	4216
Hourly Exit Rate	4216
Input Volume	5325
% of Volume	79

## 3: Beach Blvd &amp; Pacific St Performance by movement

Movement	EBL	EBR	WBL	WBR	NBT	NBR	SBU	SBL	SBT	SBR	All
Denied Delay (hr)	0.0	2.6	8.4	11.2	0.0	0.0	0.0	0.1	1.5	0.0	23.8
Denied Del/Veh (s)	98.2	164.7	915.1	956.7	0.0	0.0	0.1	19.1	3.9	0.0	19.5
Total Delay (hr)	0.3	2.8	8.8	10.3	2.7	0.0	2.7	5.4	1.9	0.0	35.0
Total Del/Veh (s)	1060.4	208.4	2872.4	2647.3	3.5	0.6	1235.3	1018.8	5.1	1.3	28.9
Stop Delay (hr)	0.3	2.8	8.8	10.3	1.5	0.0	2.7	5.4	0.9	0.0	32.7
Stop Del/Veh (s)	1058.2	207.7	2870.4	2644.8	1.9	0.0	1234.8	1017.4	2.4	0.1	27.0
Total Stops	1	48	8	12	160	0	8	18	125	0	380
Stop/Veh	1.00	0.98	0.73	0.86	0.06	0.00	1.00	0.95	0.09	0.00	0.09
Travel Dist (mi)	0.0	2.5	0.4	0.6	389.4	5.4	0.7	1.7	158.7	0.5	559.9
Travel Time (hr)	0.3	5.6	17.2	21.5	15.9	0.2	2.8	5.5	8.9	0.0	77.9
Vehicles Entered	1	49	9	12	2815	38	7	17	1374	4	4326
Vehicles Exited	0	42	1	2	2808	39	4	10	1374	4	4284
Hourly Exit Rate	0	42	1	2	2808	39	4	10	1374	4	4284
Input Volume	2	55	33	40	2826	35	15	31	2286	9	5332
% of Volume	0	76	3	5	99	111	27	32	60	44	80

## 4: Beach Blvd &amp; Central Ave/Grand Ave Performance by movement

Movement	EBL	EBR	WBR	NBU	NBL	NBT	NBR	SBU	SBL	SBT	SBR	All
Denied Delay (hr)	0.3	1.6	0.0	0.0	0.0	0.3	0.0	0.0	0.0	0.0	0.0	2.3
Denied Del/Veh (s)	156.3	159.1	0.1	1.8	1.8	0.4	0.6	0.2	0.3	0.0	0.0	1.9
Total Delay (hr)	1.5	3.4	0.6	0.2	0.4	0.4	0.0	0.2	0.3	0.8	0.0	7.8
Total Del/Veh (s)	695.4	335.3	63.9	64.6	53.9	0.5	0.2	189.3	163.1	1.9	1.8	6.5
Stop Delay (hr)	1.5	3.5	0.6	0.2	0.4	0.1	0.0	0.2	0.3	0.0	0.0	6.7
Stop Del/Veh (s)	696.4	337.6	64.3	64.8	52.7	0.1	0.1	188.6	161.3	0.0	0.0	5.6
Total Stops	5	24	30	7	15	19	0	4	5	3	0	112
Stop/Veh	0.62	0.65	0.97	0.54	0.62	0.01	0.00	1.00	0.83	0.00	0.00	0.03
Travel Dist (mi)	0.4	1.6	1.5	0.5	1.0	113.6	0.4	0.5	0.6	187.4	2.9	310.3
Travel Time (hr)	1.9	5.2	0.6	0.3	0.4	4.5	0.0	0.2	0.3	7.1	0.1	20.7
Vehicles Entered	8	35	30	13	23	2751	10	3	5	1420	22	4320
Vehicles Exited	7	34	30	13	24	2752	10	4	6	1423	22	4325
Hourly Exit Rate	7	34	30	13	24	2752	10	4	6	1423	22	4325
Input Volume	8	38	31	14	23	2752	11	10	11	2345	38	5281
% of Volume	88	89	97	93	104	100	91	40	55	61	58	82

---

Total Zone Performance

---

Denied Delay (hr)	532.0
Denied Del/Veh (s)	343.4
Total Delay (hr)	85.4
Total Del/Veh (s)	1514.3
Stop Delay (hr)	79.9
Stop Del/Veh (s)	1416.1
Total Stops	840
Stop/Veh	4.14
Travel Dist (mi)	1277.7
Travel Time (hr)	661.0
Vehicles Entered	4486
Vehicles Exited	50
Hourly Exit Rate	50
Input Volume	15938
% of Volume	0

## Intersection: 2: Beach Blvd &amp; Main St

Movement	EB	WB	WB	NB	NB	NB	NB	NB	SB	SB	SB	SB
Directions Served	LTR	LT	R	UL	T	T	T	TR	UL	T	T	T
Maximum Queue (ft)	166	498	92	227	505	491	423	10	250	320	317	241
Average Queue (ft)	57	435	19	83	119	85	39	0	232	285	115	21
95th Queue (ft)	183	624	75	232	457	389	251	6	283	390	353	142
Link Distance (ft)	341	488			546	546	546	546		296	296	296
Upstream Blk Time (%)	1	77			7	1	0			74	10	1
Queuing Penalty (veh)	0	0			50	6	1			0	0	0
Storage Bay Dist (ft)			55	125					145			
Storage Blk Time (%)		85	22	23	0				95	4		
Queuing Penalty (veh)		65	5	147	0				524	3		

## Intersection: 2: Beach Blvd &amp; Main St

Movement	SB
Directions Served	TR
Maximum Queue (ft)	84
Average Queue (ft)	8
95th Queue (ft)	83
Link Distance (ft)	296
Upstream Blk Time (%)	0
Queuing Penalty (veh)	0
Storage Bay Dist (ft)	
Storage Blk Time (%)	
Queuing Penalty (veh)	

## Intersection: 3: Beach Blvd &amp; Pacific St

Movement	EB	WB	WB	NB	NB	NB	NB	SB	SB	SB	SB	SB
Directions Served	LTR	LTR	R	T	T	T	TR	UL	T	T	T	TR
Maximum Queue (ft)	219	494	46	285	280	230	48	204	353	347	319	212
Average Queue (ft)	93	433	3	46	44	29	4	138	150	83	46	17
95th Queue (ft)	258	594	31	276	274	202	69	273	498	391	286	171
Link Distance (ft)	293	484		646	646	646	646		546	546	546	546
Upstream Blk Time (%)	17	72		0	0	0			5	2	0	0
Queuing Penalty (veh)	0	0		3	2	0			27	11	3	0
Storage Bay Dist (ft)			65					145				
Storage Blk Time (%)		100	0					55	0			
Queuing Penalty (veh)		20	0					317	0			

## Intersection: 4: Beach Blvd &amp; Central Ave/Grand Ave

Movement	EB	WB	NB	NB	NB	NB	NB	SB	SB	SB	SB
Directions Served	LTR	LTR	UL	T	T	T	TR	UL	T	T	TR
Maximum Queue (ft)	231	94	83	107	35	26	14	76	5	3	13
Average Queue (ft)	131	22	18	13	5	1	1	14	0	0	1
95th Queue (ft)	293	69	70	84	53	18	7	51	3	3	7
Link Distance (ft)	249	243		206	206	206	206		646	646	646
Upstream Blk Time (%)	31			1	0						
Queuing Penalty (veh)	0			0	0						
Storage Bay Dist (ft)			70					160			
Storage Blk Time (%)			6	1							
Queuing Penalty (veh)			38	0							

## Zone Summary

Zone wide Queuing Penalty: 1221



Intersection

Int Delay, s/veh 0.7

Movement	EBT	EBR	WBL	WBT	NBL	NBR
Lane Configurations	↑↑	↑		↑↑	↑	↑
Traffic Vol, veh/h	646	11	7	650	28	5
Future Vol, veh/h	646	11	7	650	28	5
Conflicting Peds, #/hr	0	0	0	0	0	0
Sign Control	Free	Free	Free	Free	Stop	Stop
RT Channelized	-	None	-	None	-	None
Storage Length	-	75	-	-	0	50
Veh in Median Storage	0	-	-	0	0	-
Grade, %	0	-	-	0	0	-
Peak Hour Factor	92	92	92	92	92	92
Heavy Vehicles, %	2	2	2	2	2	2
Mvmt Flow	702	12	8	707	30	5

Major/Minor	Major1	Major2	Minor1
Conflicting Flow All	0	0	714
Stage 1	-	-	-
Stage 2	-	-	-
Critical Hdwy	-	-	4.14
Critical Hdwy Stg 1	-	-	-
Critical Hdwy Stg 2	-	-	-
Follow-up Hdwy	-	-	2.22
Pot Cap-1 Maneuver	-	-	882
Stage 1	-	-	-
Stage 2	-	-	-
Platoon blocked, %	-	-	-
Mov Cap-1 Maneuver	-	-	882
Mov Cap-2 Maneuver	-	-	-
Stage 1	-	-	-
Stage 2	-	-	-

Approach	EB	WB	NB
HCM Control Delay, s	0	0.2	22.6
HCM LOS			C








Minor Lane/Major Mvm	NBLn1	NBLn2	EBT	EBR	WBL	WBT
Capacity (veh/h)	212	645	-	-	882	-
HCM Lane V/C Ratio	0.144	0.008	-	-	0.009	-
HCM Control Delay (s)	24.8	10.6	-	-	9.1	0.1
HCM Lane LOS	C	B	-	-	A	A
HCM 95th %tile Q(veh)	0.5	0	-	-	0	-







Intersection							
Int Delay, s/veh	1.1						
Movement	EBT	EBR	WBU	WBL	WBT	NBL	NBR
Lane Configurations	↑↑			↓	↑↑	↑↑	↑↑
Traffic Vol, veh/h	727	5	3	24	737	24	44
Future Vol, veh/h	727	5	3	24	737	24	44
Conflicting Peds, #/hr	0	0	0	0	0	0	0
Sign Control	Free	Free	Free	Free	Free	Stop	Stop
RT Channelized	-	None	-	-	None	-	None
Storage Length	-	-	-	85	-	0	-
Veh in Median Storage	0	-	-	-	0	0	-
Grade, %	0	-	-	-	0	0	-
Peak Hour Factor	92	92	92	92	92	92	92
Heavy Vehicles, %	2	2	2	2	2	2	2
Mvmt Flow	790	5	3	26	801	26	48

Major/Minor	Major1	Major2	Minor1
Conflicting Flow All	0	0	796 795 0 1252 398
Stage 1	-	-	- - - 793 -
Stage 2	-	-	- - - 459 -
Critical Hdwy	-	-	6.44 4.14 - 6.84 6.94
Critical Hdwy Stg 1	-	-	- - - 5.84 -
Critical Hdwy Stg 2	-	-	- - - 5.84 -
Follow-up Hdwy	-	-	2.52 2.22 - 3.52 3.32
Pot Cap-1 Maneuver	-	-	449 822 - 164 601
Stage 1	-	-	- - - 406 -
Stage 2	-	-	- - - 603 -
Platoon blocked, %	-	-	-
Mov Cap-1 Maneuver	-	-	742 742 - 158 601
Mov Cap-2 Maneuver	-	-	- - - 158 -
Stage 1	-	-	- - - 406 -
Stage 2	-	-	- - - 579 -

Approach	EB	WB	NB
HCM Control Delay, s	0	0.4	20.7
HCM LOS			C

Minor Lane/Major Mvm	NBLn1	EBT	EBR	WBL	WBT
Capacity (veh/h)	302	-	-	742	-
HCM Lane V/C Ratio	0.245	-	-	0.04	-
HCM Control Delay (s)	20.7	-	-	10.1	-
HCM Lane LOS	C	-	-	B	-
HCM 95th %tile Q(veh)	0.9	-	-	0.1	-

Intersection														
Int Delay, s/veh		4.7												
Movement	EBU	EBL	EBT	EBR	WBL	WBT	WBR	NBL	NBT	NBR	SBL	SBT	SBR	
Lane Configurations														
Traffic Vol, veh/h	3	70	725	26	32	696	82	16	2	36	30	2	83	
Future Vol, veh/h	3	70	725	26	32	696	82	16	2	36	30	2	83	
Conflicting Peds, #/hr	0	0	0	0	0	0	0	0	0	0	0	0	0	
Sign Control	Free	Free	Free	Free	Free	Free	Free	Stop	Stop	Stop	Stop	Stop	Stop	
RT Channelized	-	-	-	None	-	-	None	-	-	None	-	-	None	
Storage Length	-	50	-	-	95	-	-	-	-	-	-	-	-	
Veh in Median Storage, #	-	-	0	-	-	0	-	-	0	-	-	0	-	
Grade, %	-	-	0	-	-	0	-	-	0	-	-	0	-	
Peak Hour Factor	92	92	92	92	92	92	92	92	92	92	92	92	92	
Heavy Vehicles, %	2	2	2	2	2	2	2	2	2	2	2	2	2	
Mvmt Flow	3	76	788	28	35	757	89	17	2	39	33	2	90	
Major/Minor	Major1				Major2			Minor1			Minor2			
Conflicting Flow All	846	846	0	0	816	0	0	1410	1876	408	1425	1846	423	
Stage 1	-	-	-	-	-	-	-	960	960	-	872	872	-	
Stage 2	-	-	-	-	-	-	-	450	916	-	553	974	-	
Critical Hdwy	6.44	4.14	-	-	4.14	-	-	7.54	6.54	6.94	7.54	6.54	6.94	
Critical Hdwy Stg 1	-	-	-	-	-	-	-	6.54	5.54	-	6.54	5.54	-	
Critical Hdwy Stg 2	-	-	-	-	-	-	-	6.54	5.54	-	6.54	5.54	-	
Follow-up Hdwy	2.52	2.22	-	-	2.22	-	-	3.52	4.02	3.32	3.52	4.02	3.32	
Pot Cap-1 Maneuver	417	787	-	-	807	-	-	98	71	593	96	74	579	
Stage 1	-	-	-	-	-	-	-	276	333	-	312	366	-	
Stage 2	-	-	-	-	-	-	-	558	349	-	485	328	-	
Platoon blocked, %			-	-		-	-							
Mov Cap-1 Maneuver	750	750	-	-	807	-	-	72	61	593	78	63	579	
Mov Cap-2 Maneuver	-	-	-	-	-	-	-	72	61	-	78	63	-	
Stage 1	-	-	-	-	-	-	-	247	298	-	279	350	-	
Stage 2	-	-	-	-	-	-	-	448	334	-	402	294	-	
Approach	EB				WB			NB			SB			
HCM Control Delay, s	9.9				0.4			36.7			46.7			
HCM LOS								E			E			
Minor Lane/Major Mvm	NBLn1	EBL	EBT	EBR	WBL	WBT	WBR	NBLn1	EBL	EBT	EBR	WBL	WBT	WBR
Capacity (veh/h)		171	750	-	-	807	-	-	205					
HCM Lane V/C Ratio		0.343	0.106	-	-	0.043	-	-	0.61					
HCM Control Delay (s)		36.7	10.4	-	-	9.7	-	-	46.7					
HCM Lane LOS		E	B	-	-	A	-	-	E					
HCM 95th %tile Q(veh)		1.4	0.4	-	-	0.1	-	-	3.5					

Intersection													
Int Delay, s/veh	1.1												
Movement	EBL	EBT	EBR	WBU	WBL	WBT	WBR	NBL	NBT	NBR	SBL	SBT	SBR
Lane Configurations													
Traffic Vol, veh/h	5	780	10	9	17	799	7	9	0	21	13	0	11
Future Vol, veh/h	5	780	10	9	17	799	7	9	0	21	13	0	11
Conflicting Peds, #/hr	0	0	0	0	0	0	0	0	0	0	0	0	0
Sign Control	Free	Free	Free	Free	Free	Free	Free	Stop	Stop	Stop	Stop	Stop	Stop
RT Channelized	-	-	None	-	-	-	None	-	-	None	-	-	None
Storage Length	100	-	-	-	95	-	-	-	-	-	-	-	-
Veh in Median Storage, #	-	0	-	-	-	0	-	-	0	-	-	0	-
Grade, %	-	0	-	-	-	0	-	-	0	-	-	0	-
Peak Hour Factor	92	92	92	92	92	92	92	92	92	92	92	92	92
Heavy Vehicles, %	2	2	2	2	2	2	2	2	2	2	2	2	2
Mvmt Flow	5	848	11	10	18	868	8	10	0	23	14	0	12
Major/Minor	Major1			Major2			Minor1			Minor2			
Conflicting Flow All	876	0	0	859	859	0	0	1354	1796	430	1362	1797	438
Stage 1	-	-	-	-	-	-	-	864	864	-	928	928	-
Stage 2	-	-	-	-	-	-	-	490	932	-	434	869	-
Critical Hdwy	4.14	-	-	6.44	4.14	-	-	7.54	6.54	6.94	7.54	6.54	6.94
Critical Hdwy Stg 1	-	-	-	-	-	-	-	6.54	5.54	-	6.54	5.54	-
Critical Hdwy Stg 2	-	-	-	-	-	-	-	6.54	5.54	-	6.54	5.54	-
Follow-up Hdwy	2.22	-	-	2.52	2.22	-	-	3.52	4.02	3.32	3.52	4.02	3.32
Pot Cap-1 Maneuver	766	-	-	409	778	-	-	108	79	573	107	79	567
Stage 1	-	-	-	-	-	-	-	315	369	-	288	345	-
Stage 2	-	-	-	-	-	-	-	529	343	-	570	367	-
Platoon blocked, %		-	-			-	-						
Mov Cap-1 Maneuver	766	-	-	582	582	-	-	101	75	573	98	75	567
Mov Cap-2 Maneuver	-	-	-	-	-	-	-	101	75	-	98	75	-
Stage 1	-	-	-	-	-	-	-	313	366	-	286	328	-
Stage 2	-	-	-	-	-	-	-	493	327	-	544	364	-
Approach	EB			WB			NB			SB			
HCM Control Delay, s	0.1			0.4			22.4			32.2			
HCM LOS							C			D			
Minor Lane/Major Mvm	NBLn1	EBL	EBT	EBR	WBL	WBT	WBR	SBLn1					
Capacity (veh/h)	239	766	-	-	582	-	-	158					
HCM Lane V/C Ratio	0.136	0.007	-	-	0.049	-	-	0.165					
HCM Control Delay (s)	22.4	9.7	-	-	11.5	-	-	32.2					
HCM Lane LOS	C	A	-	-	B	-	-	D					
HCM 95th %tile Q(veh)	0.5	0	-	-	0.2	-	-	0.6					

Intersection

Int Delay, s/veh 0.5

Movement EBL EBR NBL NBT SBT SBR

Lane Configurations 

Traffic Vol, veh/h 10 11 23 406 587 24

Future Vol, veh/h 10 11 23 406 587 24

Conflicting Peds, #/hr 0 0 0 0 0 0

Sign Control Stop Stop Free Free Free Free

RT Channelized - None - None - None

Storage Length 0 50 100 - - -

Veh in Median Storage 0# - - 0 0 -

Grade, % 0 - - 0 0 -

Peak Hour Factor 92 92 92 92 92 92

Heavy Vehicles, % 2 2 2 2 2 2

Mvmt Flow 11 12 25 441 638 26

Major/Minor Minor2 Major1 Major2

Conflicting Flow All 922 332 664 0 - 0

Stage 1 651 - - - - -

Stage 2 271 - - - - -

Critical Hdwy 6.84 6.94 4.14 - - -

Critical Hdwy Stg 1 5.84 - - - - -

Critical Hdwy Stg 2 5.84 - - - - -

Follow-up Hdwy 3.52 3.32 2.22 - - -

Pot Cap-1 Maneuve 269 664 921 - - -

Stage 1 481 - - - - -

Stage 2 750 - - - - -

Platoon blocked, % - - -

Mov Cap-1 Maneuve 262 664 921 - - -

Mov Cap-2 Maneuve 371 - - - - -

Stage 1 468 - - - - -

Stage 2 750 - - - - -

Approach EB NB SB

HCM Control Delay, s 12.6 0.5 0

HCM LOS B

Minor Lane/Major Mvmt NBL NBT EBLn1 EBLn2 SBT SBR

Capacity (veh/h) 921 - 371 664 - -

HCM Lane V/C Ratio 0.027 - 0.029 0.018 - -

HCM Control Delay (s) 9 - 15 10.5 - -

HCM Lane LOS A - C B - -

HCM 95th %tile Q(veh) 0.1 - 0.1 0.1 - -

Intersection						
Int Delay, s/veh	0.1					
Movement	EBL	EBT	WBT	WBR	SBL	SBR
Lane Configurations	3	↑↑↑	↑↑↑		↑↑	
Traffic Vol, veh/h	1	1137	1075	1	4	4
Future Vol, veh/h	1	1137	1075	1	4	4
Conflicting Peds, #/hr	0	0	0	0	0	0
Sign Control	Free	Free	Free	Free	Stop	Stop
RT Channelized	-	None	-	None	-	None
Storage Length	100	-	-	-	0	-
Veh in Median Storage, #	-	0	0	-	0	-
Grade, %	-	0	0	-	0	-
Peak Hour Factor	92	92	92	92	92	92
Heavy Vehicles, %	2	2	2	2	2	2
Mvmt Flow	1	1236	1168	1	4	4
Major/Minor	Major1	Major2		Minor2		
Conflicting Flow All	1169	0	-	0	1665	585
Stage 1	-	-	-	-	1169	-
Stage 2	-	-	-	-	496	-
Critical Hdwy	5.34	-	-	-	5.74	7.14
Critical Hdwy Stg 1	-	-	-	-	6.64	-
Critical Hdwy Stg 2	-	-	-	-	6.04	-
Follow-up Hdwy	3.12	-	-	-	3.82	3.92
Pot Cap-1 Maneuver	324	-	-	-	141	389
Stage 1	-	-	-	-	190	-
Stage 2	-	-	-	-	527	-
Platoon blocked, %		-	-	-		
Mov Cap-1 Maneuver	324	-	-	-	141	389
Mov Cap-2 Maneuver	-	-	-	-	168	-
Stage 1	-	-	-	-	189	-
Stage 2	-	-	-	-	527	-
Approach	EB	WB		SB		
HCM Control Delay, s	0	0		20.9		
HCM LOS	C					
Minor Lane/Major Mvmt	EBL	EBT	WBT	WBR	SBLn1	
Capacity (veh/h)	324	-	-	-	235	
HCM Lane V/C Ratio	0.003	-	-	-	0.037	
HCM Control Delay (s)	16.1	-	-	-	20.9	
HCM Lane LOS	C	-	-	-	C	
HCM 95th %tile Q(veh)	0	-	-	-	0.1	

Intersection

Int Delay, s/veh 0.8

Movement EBT EBR WBL WBT NBL NBR

Lane Configurations ↑↑ ↑ ↓↑ ↓ ↓

Traffic Vol, veh/h 810 16 10 654 26 19

Future Vol, veh/h 810 16 10 654 26 19

Conflicting Peds, #/hr 0 0 0 0 0 0

Sign Control Free Free Free Free Stop Stop

RT Channelized - None - None - None

Storage Length - 75 - - 0 50

Veh in Median Storage0# - - 0 0 -

Grade, % 0 - - 0 0 -

Peak Hour Factor 92 92 92 92 92 92

Heavy Vehicles, % 2 2 2 2 2 2

Mvmt Flow 880 17 11 711 28 21

Major/Minor Major1 Major2 Minor1

Conflicting Flow All 0 0 897 0 1258 440

Stage 1 - - - - 880 -

Stage 2 - - - - 378 -

Critical Hdwy - - 4.14 - 6.84 6.94

Critical Hdwy Stg 1 - - - - 5.84 -

Critical Hdwy Stg 2 - - - - 5.84 -

Follow-up Hdwy - - 2.22 - 3.52 3.32

Pot Cap-1 Maneuver - - 753 - 163 565

Stage 1 - - - - 366 -

Stage 2 - - - - 663 -

Platoon blocked, % - - -

Mov Cap-1 Maneuver - - 753 - 159 565

Mov Cap-2 Maneuver - - - - 159 -

Stage 1 - - - - 366 -

Stage 2 - - - - 647 -

Approach EB WB NB

HCM Control Delay, s 0 0.2 23.7

HCM LOS C

Minor Lane/Major MvmNBLn1NBLn2 EBT EBR WBL WBT

Capacity (veh/h) 159 565 - - 753 -

HCM Lane V/C Ratio 0.178 0.037 - - 0.014 -







HCM Control Delay (s) 32.5 11.6 - - 9.9 0.1

HCM Lane LOS D B - - A A

HCM 95th %tile Q(veh) 0.6 0.1 - - 0 -

Intersection							
Int Delay, s/veh	1.3						
Movement	EBT	EBR	WBU	WBL	WBT	NBL	NBR
Lane Configurations	↑↑			↓	↑↑	↑↑	↑↑
Traffic Vol, veh/h	859	21	3	44	812	24	37
Future Vol, veh/h	859	21	3	44	812	24	37
Conflicting Peds, #/hr	0	0	0	0	0	0	0
Sign Control	Free	Free	Free	Free	Free	Stop	Stop
RT Channelized	-	None	-	-	None	-	None
Storage Length	-	-	-	85	-	0	-
Veh in Median Storage	0	-	-	-	0	0	-
Grade, %	0	-	-	-	0	0	-
Peak Hour Factor	92	92	92	92	92	92	92
Heavy Vehicles, %	2	2	2	2	2	2	2
Mvmt Flow	934	23	3	48	883	26	40
Major/Minor	Major1	Major2		Minor1			
Conflicting Flow All	0	0	957	957	0	1490	479
Stage 1	-	-	-	-	-	946	-
Stage 2	-	-	-	-	-	544	-
Critical Hdwy	-	-	6.44	4.14	-	6.84	6.94
Critical Hdwy Stg 1	-	-	-	-	-	5.84	-
Critical Hdwy Stg 2	-	-	-	-	-	5.84	-
Follow-up Hdwy	-	-	2.52	2.22	-	3.52	3.32
Pot Cap-1 Maneuver	-	-	354	714	-	115	533
Stage 1	-	-	-	-	-	338	-
Stage 2	-	-	-	-	-	546	-
Platoon blocked, %	-	-			-		
Mov Cap-1 Maneuver	-	-	664	664	-	106	533
Mov Cap-2 Maneuver	-	-	-	-	-	106	-
Stage 1	-	-	-	-	-	338	-
Stage 2	-	-	-	-	-	504	-
Approach	EB	WB		NB			
HCM Control Delay, s	0	0.6		30.6			
HCM LOS				D			
Minor Lane/Major Mvm	NBLn1	EBT	EBR	WBL	WBT		
Capacity (veh/h)	206	-	-	664	-		
HCM Lane V/C Ratio	0.322	-	-	0.077	-		
HCM Control Delay (s)	30.6	-	-	10.9	-		
HCM Lane LOS	D	-	-	B	-		
HCM 95th %tile Q(veh)	1.3	-	-	0.2	-		



Intersection														
Int Delay, s/veh		7.3												
Movement	EBU	EBL	EBT	EBR	WBL	WBT	WBR	NBL	NBT	NBR	SBL	SBT	SBR	
Lane Configurations														
Traffic Vol, veh/h	13	75	810	22	28	778	47	29	3	41	22	1	86	
Future Vol, veh/h	13	75	810	22	28	778	47	29	3	41	22	1	86	
Conflicting Peds, #/hr	0	0	0	0	0	0	0	0	0	0	0	0	0	
Sign Control	Free	Free	Free	Free	Free	Free	Free	Stop	Stop	Stop	Stop	Stop	Stop	
RT Channelized	-	-	-	None	-	-	None	-	-	None	-	-	None	
Storage Length	-	50	-	-	95	-	-	-	-	-	-	-	-	
Veh in Median Storage, #	-	-	0	-	-	0	-	-	0	-	-	0	-	
Grade, %	-	-	0	-	-	0	-	-	0	-	-	0	-	
Peak Hour Factor	92	92	92	92	92	92	92	92	92	92	92	92	92	
Heavy Vehicles, %	2	2	2	2	2	2	2	2	2	2	2	2	2	
Mvmt Flow	14	82	880	24	30	846	51	32	3	45	24	1	93	
Major/Minor	Major1				Major2			Minor1			Minor2			
Conflicting Flow All	897	897	0	0	904	0	0	1568	2041	452	1566	2028	449	
Stage 1	-	-	-	-	-	-	-	1084	1084	-	932	932	-	
Stage 2	-	-	-	-	-	-	-	484	957	-	634	1096	-	
Critical Hdwy	6.44	4.14	-	-	4.14	-	-	7.54	6.54	6.94	7.54	6.54	6.94	
Critical Hdwy Stg 1	-	-	-	-	-	-	-	6.54	5.54	-	6.54	5.54	-	
Critical Hdwy Stg 2	-	-	-	-	-	-	-	6.54	5.54	-	6.54	5.54	-	
Follow-up Hdwy	2.52	2.22	-	-	2.22	-	-	3.52	4.02	3.32	3.52	4.02	3.32	
Pot Cap-1 Maneuver	887	753	-	-	748	-	-	75	56	555	75	57	557	
Stage 1	-	-	-	-	-	-	-	231	291	-	287	343	-	
Stage 2	-	-	-	-	-	-	-	533	334	-	434	287	-	
Platoon blocked, %			-	-		-	-							
Mov Cap-1 Maneuver	631	631	-	-	748	-	-	53	46	555	56	46	557	
Mov Cap-2 Maneuver	-	-	-	-	-	-	-	53	46	-	56	46	-	
Stage 1	-	-	-	-	-	-	-	196	247	-	243	329	-	
Stage 2	-	-	-	-	-	-	-	424	321	-	334	243	-	
Approach	EB				WB			NB			SB			
HCM Control Delay, s					0.3			103.4			50			
HCM LOS								F			F			
Minor Lane/Major Mvm	NBLn1	EBL	EBT	EBR	WBL	WBT	WBR	NBLn1	EBL	EBT	EBR	WBL	WBT	WBR
Capacity (veh/h)		106	631	-	-	748	-	-	192					
HCM Lane V/C Ratio		0.749	0.152	-	-	0.041	-	-	0.617					
HCM Control Delay (s)		103.4	11.7	-	-	10	-	-	50					
HCM Lane LOS		F	B	-	-	B	-	-	F					
HCM 95th %tile Q(veh)		4	0.5	-	-	0.1	-	-	3.5					

Intersection														
Int Delay, s/veh		0.8												
Movement	EBU	EBL	EBT	EBR	WBL	WBT	WBR	NBL	NBT	NBR	SBL	SBT	SBR	
Lane Configurations														
Traffic Vol, veh/h	6	13	844	1	2	794	14	8	0	2	11	1	11	
Future Vol, veh/h	6	13	844	1	2	794	14	8	0	2	11	1	11	
Conflicting Peds, #/hr	0	0	0	0	0	0	0	0	0	0	0	0	0	
Sign Control	Free	Free	Free	Free	Free	Free	Free	Stop	Stop	Stop	Stop	Stop	Stop	
RT Channelized	-	-	-	None	-	-	None	-	-	None	-	-	None	
Storage Length	-	100	-	-	95	-	-	-	-	-	-	-	-	
Veh in Median Storage, #	-	-	0	-	-	0	-	-	0	-	-	0	-	
Grade, %	-	-	0	-	-	0	-	-	0	-	-	0	-	
Peak Hour Factor	92	92	92	92	92	92	92	92	92	92	92	92	92	
Heavy Vehicles, %	2	2	2	2	2	2	2	2	2	2	2	2	2	
Mvmt Flow	7	14	917	1	2	863	15	9	0	2	12	1	12	
Major/Minor	Major1				Major2			Minor1			Minor2			
Conflicting Flow All	878	878	0	0	918	0	0	1396	1842	459	1376	1835	439	
Stage 1	-	-	-	-	-	-	-	960	960	-	875	875	-	
Stage 2	-	-	-	-	-	-	-	436	882	-	501	960	-	
Critical Hdwy	6.44	4.14	-	-	4.14	-	-	7.54	6.54	6.94	7.54	6.54	6.94	
Critical Hdwy Stg 1	-	-	-	-	-	-	-	6.54	5.54	-	6.54	5.54	-	
Critical Hdwy Stg 2	-	-	-	-	-	-	-	6.54	5.54	-	6.54	5.54	-	
Follow-up Hdwy	2.52	2.22	-	-	2.22	-	-	3.52	4.02	3.32	3.52	4.02	3.32	
Pot Cap-1 Maneuver	898	765	-	-	739	-	-	101	74	549	104	75	566	
Stage 1	-	-	-	-	-	-	-	276	333	-	310	365	-	
Stage 2	-	-	-	-	-	-	-	569	362	-	521	333	-	
Platoon blocked, %			-	-		-	-							
Mov Cap-1 Maneuver	587	587	-	-	739	-	-	95	71	549	101	72	566	
Mov Cap-2 Maneuver	-	-	-	-	-	-	-	95	71	-	101	72	-	
Stage 1	-	-	-	-	-	-	-	266	321	-	299	364	-	
Stage 2	-	-	-	-	-	-	-	554	361	-	500	321	-	
Approach	EB				WB			NB			SB			
HCM Control Delay, s	0.2				0			39.9			31.2			
HCM LOS								E			D			
Minor Lane/Major Mvm	NBLn1	EBL	EBT	EBR	WBL	WBT	WBR	NBLn1	EBL	EBT	EBR	WBL	WBT	WBR
Capacity (veh/h)		114	587	-	-	739	-	-	162					
HCM Lane V/C Ratio		0.095	0.035	-	-	0.003	-	-	0.154					
HCM Control Delay (s)		39.9	11.4	-	-	9.9	-	-	31.2					
HCM Lane LOS		E	B	-	-	A	-	-	D					
HCM 95th %tile Q(veh)		0.3	0.1	-	-	0	-	-	0.5					

Intersection

Int Delay, s/veh 0.4

Movement EBL EBR NBL NBT SBT SBR

Lane Configurations 

Traffic Vol, veh/h 13 18 11 665 573 7

Future Vol, veh/h 13 18 11 665 573 7

Conflicting Peds, #/hr 0 0 0 0 0 0

Sign Control Stop Stop Free Free Free Free

RT Channelized - None - None - None

Storage Length 0 50 100 - - -

Veh in Median Storage0# - - 0 0 -

Grade, % 0 - - 0 0 -

Peak Hour Factor 92 92 92 92 92 92

Heavy Vehicles, % 2 2 2 2 2 2

Mvmt Flow 14 20 12 723 623 8

Major/Minor Minor2 Major1 Major2

Conflicting Flow All1013 316 631 0 - 0

Stage 1 627 - - - - -

Stage 2 386 - - - - -

Critical Hdwy 6.84 6.94 4.14 - - -

Critical Hdwy Stg 1 5.84 - - - - -

Critical Hdwy Stg 2 5.84 - - - - -

Follow-up Hdwy 3.52 3.32 2.22 - - -

Pot Cap-1 Maneuve235 680 947 - - -

Stage 1 495 - - - - -

Stage 2 656 - - - - -

Platoon blocked, % - - -

Mov Cap-1 Maneuve232 680 947 - - -

Mov Cap-2 Maneuve358 - - - - -

Stage 1 489 - - - - -

Stage 2 656 - - - - -

Approach EB NB SB

HCM Control Delay, s12.6 0.1 0

HCM LOS B

Minor Lane/Major Mvmt NBL NBT EBLn1 EBLn2 SBT SBR







Capacity (veh/h) 947 - 358 680 - -

HCM Lane V/C Ratio 0.013 -0.039 0.029 - -

HCM Control Delay (s) 8.8 - 15.5 10.5 - -

HCM Lane LOS A - C B - -

HCM 95th %tile Q(veh) 0 - 0.1 0.1 - -

Intersection							
Int Delay, s/veh	0.2						
Movement	EBU	EBL	EBT	WBT	WBR	SBL	SBR
Lane Configurations							
Traffic Vol, veh/h	1	2	1243	1115	1	10	7
Future Vol, veh/h	1	2	1243	1115	1	10	7
Conflicting Peds, #/hr	0	0	0	0	0	0	0
Sign Control	Free	Free	Free	Free	Free	Stop	Stop
RT Channelized	-	-	None	-	None	-	None
Storage Length	-	100	-	-	-	0	-
Veh in Median Storage, #	-	-	0	0	-	0	-
Grade, %	-	-	0	0	-	0	-
Peak Hour Factor	92	92	92	92	92	92	92
Heavy Vehicles, %	2	2	2	2	2	2	2
Mvmt Flow	1	2	1351	1212	1	11	8
Major/Minor	Major1		Major2		Minor2		
Conflicting Flow All	886	1213	0	-	0	1759	607
Stage 1	-	-	-	-	-	1213	-
Stage 2	-	-	-	-	-	546	-
Critical Hdwy	5.64	5.34	-	-	-	5.74	7.14
Critical Hdwy Stg 1	-	-	-	-	-	6.64	-
Critical Hdwy Stg 2	-	-	-	-	-	6.04	-
Follow-up Hdwy	2.32	3.12	-	-	-	3.82	3.92
Pot Cap-1 Maneuver	508	308	-	-	-	126	377
Stage 1	-	-	-	-	-	179	-
Stage 2	-	-	-	-	-	497	-
Platoon blocked, %			-	-	-		
Mov Cap-1 Maneuver	353	353	-	-	-	125	377
Mov Cap-2 Maneuver	-	-	-	-	-	156	-
Stage 1	-	-	-	-	-	178	-
Stage 2	-	-	-	-	-	497	-
Approach	EB		WB		SB		
HCM Control Delay, s	0		0		24.2		
HCM LOS					C		
Minor Lane/Major Mvmt	EBL	EBT	WBT	WBR	SBLn1		
Capacity (veh/h)	353	-	-	-	206		
HCM Lane V/C Ratio	0.009	-	-	-	0.09		
HCM Control Delay (s)	15.3	-	-	-	24.2		
HCM Lane LOS	C	-	-	-	C		
HCM 95th %tile Q(veh)	0	-	-	-	0.3		



PSOMAS

Balancing the Natural and Built Environment

[www.Psomas.com](http://www.Psomas.com)

# **Responses to Comments on Draft Subsequent Initial Study/Mitigated Negative Declaration**

## **Stanton Town Center Specific Plan Project**

**SCH No. 2023110397**

Prepared for

City of Stanton  
Community & Economic Development Department  
7800 Katella Avenue  
Stanton, California 90680  
Contact: Crystal Landavazo, Community & Economic Development  
Director

Prepared by

Psomas  
5 Hutton Centre Drive, Suite 300  
Santa Ana, California 92707  
Contact: Alia Hokuki, AICP

January 9, 2024



**TABLE OF CONTENTS**

<b><u>Section</u></b>	<b><u>Page</u></b>
<b>1.0 Introduction and Summary .....</b>	<b>1-1</b>
1.1 Introduction.....	1-1
1.2 Proposed Development.....	1-1
<b>2.0 List of Commenters.....</b>	<b>2-1</b>
<b>3.0 Responses to Comments .....</b>	<b>3-1</b>
3.1 State Agencies .....	3-1
3.2 Regional/Local Agencies .....	3-19
<b>4.0 Revisions As Part of The Final Subsequent IS/MND .....</b>	<b>4-1</b>
4.1 Revisions to the Draft Subsequent IS/MND .....	4-1
4.1.1 Section 4.9, hazards and hazardous materials .....	4-1
4.1.2 Section 4.17, Transportation .....	4-2



*This page intentionally left blank.*

# **1.0 INTRODUCTION AND SUMMARY**

---

## **1.1 INTRODUCTION**

The purpose of this document is to present public comments and responses to those comments received on the Draft Subsequent Initial Study/Mitigated Negative Declaration (Draft Subsequent IS/MND) for the Stanton Town Center Specific Plan Project (State Clearinghouse Number 2023110397). The City of Stanton, as the Lead Agency, has evaluated all substantive comments and has prepared written responses. In accordance with the California Environmental Quality Act (CEQA) Guidelines (Title 14 California Code of Regulations [CCR] Section 15074[b]), the decision-making body of the Lead Agency must consider the Subsequent IS/MND and comments received before approving the Project. This document, which will be provided to the City Council, as the decision-making body, has been prepared in accordance with CEQA and represents the independent judgment of the Lead Agency.

In accordance with the State CEQA Guidelines, Section 15073, the Draft Subsequent IS/MND was circulated for a 30-day public review and comment period beginning on November 15, 2023 and ending on December 14, 2020. Additionally, the Draft Subsequent IS/MND was available at the City of Stanton website. During the public review period, the City received a total of three comment letters from State and regional/local agencies on the Draft Subsequent IS/MND. Written responses have been prepared to all comments received during the comment period and are included in Section 3.0 of this document.

The Final Subsequent IS/MND consists of three documents: (1) the Draft Subsequent IS/MND; (2) the Technical Appendices; and (3) the Responses to Comments document. The Responses to Comments document includes four sections: Section 1.0, provides the introduction; Section 2.0 provides a list of commenters on the Draft Subsequent IS/MND; Section 3.0 provides responses to environmental comments received on the environmental document; and Section 4.0 includes the revisions to the text of the Draft Subsequent IS/MND.

## **1.2 PROPOSED DEVELOPMENT**

The approximate 156.9-acre Project site is in the northern portion of the City of Stanton, which is generally situated south of the cities of Anaheim and Buena Park, west of Garden Grove, and north of Westminster. The Specific Plan area is generally bounded by Cerritos Avenue to the north, Dale Avenue to the east, Katella Avenue to the south, and Rose Street to the west. Existing land uses surrounding the Specific Plan area include a mix of small commercial centers along Beach Boulevard; single-family and multi-family residential uses to the north; a Southern California Edison (SCE) substation and industrial uses to the east; industrial and commercial uses, including ORCO Block and Hardscape and a shopping center anchored by Food 4 Less, to the south; single- and multi-family residential uses to the west; and Stanton City Hall, Stanton Library, and an Orange County Sheriff Substation to the southwest.

The proposed Town Center Specific Plan is intended to improve, enhance, and supplement the land uses within the Specific Plan area by creating a mixed-use, pedestrian-friendly environment. The Project proposes an increase of 139 multi-family dwelling units, excluding accessory dwelling units (ADUs) located on single-family properties. Additionally, with the Project, the Beach Boulevard corridor would be transformed into a mixed-use and pedestrian-friendly community while protecting the existing single-family uses. New gateways are required for corner properties, and opportunities would be created along Beach Boulevard at its intersections with Cerritos Avenue and Katella Avenue to identify the arrival into the Stanton Town Center. The Specific Plan will include policies, guidelines and standards designed to sustain the vision for the Town Center Specific Plan and ensure that future projects stay consistent with the goals and objectives and maintain the intended image for the area.

While the Specific Plan area would increase residential multifamily units, retail/commercial, and light industrial uses through new development and redevelopment, it should be noted that, the Subsequent IS/MND analyzes the potential impacts of the additional 139 multi-family dwelling units only. The existing General Plan for the City of Stanton allows for a total of 1,399 multi-family units within the Town Center Specific Plan area. Since 2008, 4 units have been built, resulting in a remaining capacity of 1,395 multi-family units. The Town Center Specific Plan would allow for an additional 139 units, increasing the remaining capacity to 1,534 multi-family units. The 2008 General Plan Environmental Impact Report (EIR) analyzed the potential impacts emanating from development of 1,399 units. As such, only the additional 139 units are the topic of the environmental analysis in the Subsequent IS/MND.

## 2.0 LIST OF COMMENTERS

---

The following is a list of commenters that submitted written comments on the Draft Subsequent IS/MND. The comments included written correspondence. The comments are listed chronologically and numbered. The responses have been prepared to match the bracketing on the comment letters. Each comment letter is followed by responses to address the comments. The comment letters and responses are included in Section 3.0 of this document.

No.	Commenter	Date of Correspondence	Page Number
<b><i>State Agencies</i></b>			
1	Department of Transportation, District 12 (DOT)	December 13, 2023	3-3
2	Department of Toxic Substances Control (DTSC)	December 14, 2023	3-11
<b><i>Local and Regional Agencies</i></b>			
3	Orange County Transportation Authority (OCTA)	December 13, 2023	3-21

*This page intentionally left blank.*

## **3.0 RESPONSES TO COMMENTS**

---

The City's responses to comments received on the Draft Subsequent IS/MND are provided below. The responses are numbered to match the bracketing on the comment letter. Comment letters received are categorized by State agencies and regional/local agencies. Within each category, the responses are provided chronologically.

### **3.1 STATE AGENCIES**

Two comment letters were received from the State agencies. The comment letters are listed below:

- Department of Transportation, District 12 (DOT)—December 13, 2023
- Department of Toxic Substances Control (DTSC)—December 14, 2023

*This page intentionally left blank.*

## Letter 1

CALIFORNIA STATE TRANSPORTATION AGENCY

GAVIN NEWSOM, GOVERNOR

## California Department of Transportation

DISTRICT 12  
 1750 East 4<sup>th</sup> Street, Suite 100 | SANTA ANA, CA 92705  
 (657) 328-6000 | FAX (657) 328-6522 TTY 711  
<https://dot.ca.gov/caltrans-near-me/district-12>



December 13, 2023

Irving Anaya  
 City of Stanton  
 7800 Katella Avenue  
 Stanton, CA 90860

File: LDR/CEQA  
 SCH#2023110397  
 LDR LOG #2023-02426  
 SR-22, SR-39

Dear Mr. Anaya

Thank you for including the California Department of Transportation (Caltrans) in the review of the Stanton Town Center Specific Plan Mitigated Negative Declaration (MND). The proposed Town Center Specific Plan, comprised of 156.9 acres, is intended to improve, enhance, and supplement the land uses within the Specific Plan area by creating a mixed-use, pedestrian-friendly environment. The Project proposes an increase of 139 multi-family dwelling units, excluding accessory dwelling units located on single-family properties. While the Specific Plan area would increase residential multifamily units, retail/commercial, and light industrial uses through new development and redevelopment, the Subsequent MND analyzes the potential impacts of the additional 139 multi-family dwelling units only. Additionally, the Beach Boulevard corridor would be transformed into a mixed-use and pedestrian-friendly community while protecting the existing single-family uses. New gateways are required for corner properties, and opportunities would be created along Beach Boulevard at its intersections with Cerritos Avenue and Katella Avenue to identify the arrival into the Stanton Town Center. The Specific Plan will include policies, guidelines and standards designed to sustain the vision for the Stanton Town Center. The nearest state facility to the project site are SR-22 and SR-39.

DOT-1

The mission of Caltrans is to provide a safe and reliable transportation network that serves all people and respects the environment. Caltrans is a responsible agency on this project and has the following comments:

DOT-2

1. Please conduct a queue analysis from the SR-22 EB and WB off ramps at Beach Boulevard based on the 95-percentile queue. The analysis needs to demonstrate that the off ramps will have the sufficient vehicular storage and will be able to accommodate the additional trips.

DOT-3

"Provide a safe and reliable transportation network that serves all people and respects the environment"



Mr. Irving Anaya  
December 13, 2023  
Page 2

2. Project must conform with standards set forth in the Caltrans Highway Design Manual for all facilities within State right of way, including ADA accessibility standards or receive approval for deviations. Project must conform to procedures set forth in the Caltrans Project Delivery Procedures manual. Project will coordinate with Caltrans projects in all stages of development, including Middle Mile Broadband Initiative and potential relinquishment proposal.

DOT-4

3. In addition to the proposed Class II bikeway on Katella and Dale and Class I on the Stanton Storm Channel and former Pacific Electric Railroad, consider separated infrastructure such as Class IV bikeways where feasible along major streets connecting residents to transit and job centers (for example, along Katella, Beach, and Cerritos). Please work with adjacent cities and regional entities (i.e., where it concerns SR-39, consult Caltrans) from inception to completion on any cross-jurisdictional complete streets projects. Working with local and regional partners may produce a stronger, more integrated network of active transportation in the area, thus lowering greenhouse gas emissions and reducing traffic congestion, among other benefits.

DOT-5

4. Please consider Caltrans DIB 89-02 (<https://dot.ca.gov/-/media/dot-media/programs/design/documents/dib-89-02-final-a11y.pdf>) when designing and implementing Class IV bikeways; consider HDM 1003.1 ([CHAPTER 1000 \(ca.gov\)](https://www.caltrans.ca.gov/programs/design/documents/hdm-1003-1-final-a11y.pdf)) when designing Class I bikeways. For additional guidance on proposed bike parking, see “Essentials of Bike Parking” guidance created by the Association of Pedestrian and Bicycle Professionals (link to online PDF: <https://www.apbp.org/Publications>). For resources to ensure local and regional connectivity, please review OC Active [https://www.octa.net/pdf/OC\\_ACTIVE\\_REPORT\\_2019-12-23.pdf](https://www.octa.net/pdf/OC_ACTIVE_REPORT_2019-12-23.pdf). In addition, OC Bikeway Report (West/Central) proposes a network of bicycle infrastructure in the project area, including a major Class I corridor utilizing the Pacific Electric RR Right of Way. <https://octa.net/pdf/OCTAD12%20Report12-31-2013.pdf> (pdf pg. 22)

DOT-6

5. Caltrans supports the design of Complete Streets that include high-quality pedestrian, bicycle, and transit facilities that are safe and comfortable for users of all ages and abilities. In addition to bicycle parking, consider enhancements such as pedestrian-oriented LED lighting, wayfinding signage, and comfortable connections to nearby active transportation and/or transit facilities. Complete Streets improvements also promote regional connectivity, improve air quality,

DOT-7

“Provide a safe and reliable transportation network that serves all people and respects the environment”

Mr. Irving Anaya  
December 13, 2023  
Page 3

reduce congestion, promote improved first-/last-mile connections, and increase safety for all modes of transportation. Continue to incorporate Complete Streets in project development.	DOT-7
6. Consider encouraging or incentivizing the use of transit among both construction workers of the proposed development and future employees. Increasing multimodal transportation will lead to a reduction to congestion, Vehicle Miles Traveled, and improve air quality.	DOT-8
7. Ensure that truck parking, ingress and egress, and staging will not interfere with vehicle parking, pedestrian paths, or bicycle lanes/bicycle parking.	DOT-9
8. Establish freight pick up & drop off times that do not coincide with peak commute hours to reduce passenger vehicle conflicts and congestion for freight. Consider designating on-street freight-only parking and delivery time windows so trucks will not resort to double parking, thus causing street traffic congestion.	DOT-10
9. For the additional 139 multifamily residential units proposed, consider how many individual packages will be delivered daily to individual residences. Amazon lockers or an equivalent shared drop-off location can help reduce the amount of driving done by delivery trucks and can increase the efficiency of deliveries.	DOT-11
10. Work with local partners and community representatives to mitigate any truck traffic routing onto residential streets or conflicting with other road users, including and especially bicyclists and pedestrians.	DOT-12
11. Caltrans firmly embraces racial equity, inclusion, and diversity. These values are foundational to achieving our vision of a cleaner, safer, and more accessible and more connected transportation system. Please consider including a discussion on equity in the environmental document.	DOT-13
12. Any work performed within Caltrans right of way (R/W) will require discretionary review and approval by Caltrans and an encroachment permit will be required for any work within the Caltrans R/W prior to construction. Prior to submitting to Caltrans Permit's branch, applicant should fill out Applicant's Checklist to Determine Applicable Review Process (QMAP List) Form TR-0416 to determine if project oversight/coordination with Caltrans Project Manager is needed.	DOT-14

"Provide a safe and reliable transportation network that serves all people and respects the environment"

Mr. Irving Anaya  
December 13, 2023  
Page 4

Applicant must submit a signed Standard Encroachment Permit application form TR-0100 along with a deposit payable to Caltrans. Deposit amount will be dependent on when the application is submitted. Public corporations are legally exempt from encroachment permit fees. Please note that all utility work should be disclosed prior to permit submittal, and utility companies are to apply for separate permits for their corresponding work.

DOT-14

Please continue to coordinate with Caltrans for any future developments that could potentially impact State transportation facilities. If you have any questions, please do not hesitate to contact Maryam Molavi, at [Maryam.Molavi@dot.ca.gov](mailto:Maryam.Molavi@dot.ca.gov).

DOT-15

Sincerely,



Scott Shelley  
Branch Chief – Local Development Review/Climate Change/Transit  
District 12

"Provide a safe and reliable transportation network that serves all people and respects the environment"

**Letter 1: Department of Transportation, District 12**

**Comment Letter Dated December 13, 2023**

- DOT-1      The comment reiterates the Project description. No response is required.
- DOT-2      The comment regarding the mission of Caltrans for a safe and reliable transportation network is noted. Caltrans is a responsible agency on the Project. No further response is required.
- DOT-3      The comment regarding conducting a queue analysis is noted. Although the traffic study provides a preliminary analysis for the full buildout of the Specific Plan area, the Subsequent IS/MND only analyzes the potential impacts of the additional 139 multifamily dwelling units. The proposed 139 multifamily units are expected to generate 71 peak hour trips. Given the trip distribution, approximately 21 trips would travel to/from the south on Beach Boulevard and not all those trips would necessarily use the interchange at SR-22. Therefore, the study area was limited and does not include Caltrans intersections at this time. When future projects within the Specific Plan area are proposed, further studies may be required, and the Beach Boulevard/SR-22 ramp intersection may be evaluated at that time.
- DOT-4      The Project will be consistent with, or seek approval for deviation from, Caltrans Highway Design Manual standards—including ADA standards—for all facilities within State right-of-way, as appropriate. Additionally, the Project will comply with procedures in the Caltrans Project Delivery Procedures manual and will coordinate with Caltrans projects in all stages, including Middle Mile Broadband Initiative and potential relinquishment proposal.
- DOT-5      The comment regarding working with local and regional partners on any cross-jurisdictional complete streets projects is noted and will be forwarded to the decision makers. It should be recognized that while the comment pertaining to separated infrastructure such as Class IV bikeways along major streets is noted, and the City appreciates benefits of connecting residents to transit and job centers, incorporating Class IV bikeways along roadways such as Katella Avenue, Beach Boulevard, and Cerritos Street is beyond the scope of the proposed Stanton Town Center Specific Plan Project at this time.
- DOT-6      The comment providing resources pertaining to Class IV bikeways, Class I bikeways, bike parking, Association of Pedestrian and Bicycle Professionals, and network of bicycle infrastructure is noted and will be forwarded to the decision makers. No further response is required.
- DOT-7      The comment regarding incorporating multi-modal (pedestrian, bicycle, and transit) facilities and complete streets, which promote regional connectivity, improve air quality, reduce congestion, promote improved first-/last-mile connections is noted and will be forwarded to the decision makers.

As discussed in the Transportation section of the Subsequent IS/MND, the Stanton Town Center Specific Plan Project, is planned as a mixed-use neighborhood that blends existing uses with new development, maximizes access to existing transit opportunities, and includes a pedestrian and bicycle transportation network. The Specific Plan also incorporates conceptual future transit opportunities into its design, while ensuring that the success of the multi-modal network does not depend on the completion or final details of potential future transit opportunities.

The Stanton Town Center Specific Plan incorporates a “complete streets” approach that prioritizes creation of a true multi-modal transportation system that creates new connections throughout the Specific Plan area. Circulation enhancements are envisioned throughout the Specific Plan area to facilitate multi-modal connectivity and increase pedestrian safety. Design features include, but are not limited to, pavement enhancements such as textured and/or colored concrete or pavers; pedestrian built-out crossings to increase pedestrian visibility; wayfinding signage; new crossings for pedestrians and bicyclists; and short- and long-term bicycle parking.

Additionally, as part of future enhancements, a potential trail is proposed along the existing east-west rail corridor traversing the Specific Plan area. This potential future trail is to connect to another potential trail along the Stanton Storm Channel, which would also provide connectivity to the northeastern portion of the Project site. Court Avenue is also envisioned to include additional pedestrian enhancements, including a future connection across the east-west rail corridor. The pedestrian-focused enhancements along Court Avenue from Katella Avenue to Main Street, will increase connectivity between the southern and northern portions of the Specific Plan Area.

In terms of transit, the Specific Plan area is served by OCTA bus routes. A potential future transit station is identified on the OCTA property located along Beach Boulevard. This transit center could connect users of a potential future light-rail along the former Pacific Electric rail corridor to the multi-modal network within the Specific Plan area.

Lastly, the Stanton Town Center Specific Plan promotes bicycling as a means of mobility. As indicated above, as part of intersection improvements, new crossings are planned for pedestrian and bicyclists. The Specific Plan recognizes the needs of bicycle users and aims to create a safe bicycle network. Thus, considering the proposed enhancements and design guidelines promoting multi-modal circulation, the Project would be in compliance with Caltrans vision.

DOT-8      Please refer to Response DOT-7, above. Considering the availability of public transportation in the area, construction workers and future employees may choose to use transit, as convenient. Also, the comment regarding the benefits of multi-modal transportation in reducing congestion, Vehicle Miles Traveled

(VMT), and improving air quality is noted and will be forwarded to the decision makers.

- DOT-9      The comment regarding activities (truck parking, ingress and egress, and staging) during construction that could interfere with multi-modal circulation and parking is noted and will be forwarded to the decision makers. As discussed in the Transportation section of the Subsequent IS/MND, during demolition and construction activities of future projects, provisions would be in place, including but not limited to, staging construction equipment on the site; avoiding blocking the roadways surrounding the Project site; and maintaining fire/emergency access to the site to avoid impacts to existing circulation and parking. Further, to minimize any potential disruptions on the local circulation system and to facilitate the movement of construction traffic, it is assumed that the City would require implementation of a construction management plan, which is provided as regulatory requirement in the Transportation section.
- DOT-10     The comment regarding establishing freight pick up and drop off times to avoid congestion is noted. However, it should be recognized that the Project is not proposing any industrial uses that are not already allowed. As such, no additional freight is anticipated in the area that would result in potential conflicts with vehicular traffic and result in congestion. Thus, establishing on-street freight-only parking and delivery times would be speculative.
- DOT-11     The comment regarding delivery of packages to future residences and provision of shared drop-off locations, is noted and will be forwarded to the decision makers. While the City appreciates the efficiency of deliveries, provided that the Project is a Specific Plan, and no development project is proposed at this time, it may be speculative to determine the number of individual packages that will be delivered and/or lockers and shared drop off locations.
- DOT-12     Please refer to Response DOT-9, above.
- DOT-13     The comment regarding racial equity, inclusion, and diversity is noted and forwarded to the decision makers. While the City is committed to the same values, the request to include a discussion on equity is beyond the scope of a CEQA document. As such, the Subsequent IS/MND is not required and cannot be modified to discuss and/or identify any potential issues pertaining to equity.
- DOT-14     The comment regarding requirement for discretionary review and approval by Caltrans and an encroachment permit for any work within Caltrans right-of-way is noted. Future applicants will be aware of the application process in obtaining necessary approval and permits, as appropriate. The requirement for separate permits for utility work is also noted. No further response is required.
- DOT-15     The comment regarding coordination with Caltrans for future developments is noted and forwarded to the decision makers. No further response is required.

*This page intentionally left blank*



Yana Garcia  
Secretary for  
Environmental Protection



## Department of Toxic Substances Control

Meredith Williams, Ph.D., Director  
8800 Cal Center Drive  
Sacramento, California 95826-3200

Letter 2



Gavin Newsom  
Governor

### SENT VIA ELECTRONIC MAIL

December 14, 2023

Irving Anaya  
Senior Planner  
City of Stanton  
7800 Katella Avenue  
Stanton, CA 90860  
[ianaya@stantonca.gov](mailto:ianaya@stantonca.gov)

RE: MITIGATED NEGATIVE DECLARATION (MND) FOR THE STANTON TOWN  
CENTER SPECIFIC PLAN, DATED NOVEMBER 15, 2023 STATE  
CLEARINGHOUSE # [2023110397](#)

Dear Irving Anaya,

The Department of Toxic Substances Control (DTSC) received a MND for the Stanton Town Center Specific Plan (Project). The proposed Project comprised of 156.9 acres, is intended to improve, enhance, and supplement the land uses within the Specific Plan area by creating a mixed-use, pedestrian-friendly environment. The Project proposes an increase of 139 multi-family dwelling units, excluding accessory dwelling units located on single-family properties. While the Specific Plan area would increase residential multifamily units, retail/commercial, and light industrial uses through new development and redevelopment, the Subsequent MND analyzes the potential impacts of the additional 139 multi-family dwelling units only. Additionally, the Beach Boulevard corridor would be transformed into a mixed-use and pedestrian-friendly community while protecting the existing single-family uses. New gateways are required for corner

DTSC-1



Irving Anaya  
December 14, 2023  
Page 2

properties, and opportunities would be created along Beach Boulevard at its intersections with Cerritos Avenue and Katella Avenue to identify the arrival into the Stanton Town Center. The Specific Plan will include policies, guidelines and standards designed to sustain the vision for the Stanton Town Center.

DTSC-1

DTSC has identified that this project may affect multiple sites within the project boundaries therefore, based on our project review, we request the consideration of the following comments:

DTSC-2

1. The proposed project encompasses multiple active and nonactive mitigation and clean-up sites where DTSC has conducted oversight that may be impacted as a result of this project. This may restrict what construction activities are permissible in the proposed project areas in order to avoid any impacts to human health and the environment.

DTSC-3

2. Due to the broad scope of the project, DTSC is unable to determine all of the locations of the proposed project site, whether they are listed as having documented contamination, land use restrictions, or whether there is the potential for the project site to be included on a list of hazardous materials sites compiled pursuant to Government Code Section 65962.5. DTSC recommends providing further information on the project site and areas that may fall under DTSC's oversight within the project area. Please review the [City of Stanton's project area](#) in [EnviroStor](#); DTSC's public-facing database.

DTSC-4

3. The Hazardous and Hazardous Material Section 4.9 includes properties that are currently undergoing an environmental cleanup with DTSC oversight. The two properties, the Former [Quicksand](#) property at 8358 Standustrial St. and [All Metals Processing Company](#) at 8401 Standustrial St., had historical releases of hazardous materials and hazardous waste to subsurface soils, groundwater, airborne dust particulate matter, and rain surface runoff. These two properties will not likely be suitable for residential use or for purposes involving

DTSC-5

Irving Anaya  
December 14, 2023  
Page 3

sensitive population such as a hospital, school, and daycare even after oversight of the environmental cleanup is completed. DTSC recommends that the City of Stanton consult with DTSC on any redevelopment involving residential use or use with sensitive population at these two locations and adjacent properties.

DTSC-5

DTSC believes the City of Stanton must address these comments to determine if any significant impacts under the California Environmental Quality Act (CEQA) will occur and, if necessary, avoid significant impacts under CEQA. DTSC recommends the department connect with our unit if any hazardous waste projects managed or overseen by DTSC are discovered.

DTSC-6

DTSC appreciates the opportunity to comment on the Stanton Town Center Specific Plan. Thank you for your assistance in protecting California's people and environment from the harmful effects of toxic substances. If you have any questions or would like any clarification on DTSC's comments, please respond to this letter or via [email](#) for additional guidance.

DTSC-7

Sincerely,



Dave Kereazis  
Associate Environmental Planner  
HWMP - Permitting Division – CEQA Unit  
Department of Toxic Substances Control  
[Dave.Kereazis@dtsc.ca.gov](mailto:Dave.Kereazis@dtsc.ca.gov)

Irving Anaya  
December 14, 2023  
Page 4

cc: (via email)

Governor's Office of Planning and  
Research State Clearinghouse  
[State.Clearinghouse@opr.ca.gov](mailto:State.Clearinghouse@opr.ca.gov)

Tamara Purvis  
Associate Environmental Planner  
HWMP – Permitting Division - CEQA Unit  
Department of Toxic Substances Control  
[Tamara.Purvis@dtsc.ca.gov](mailto:Tamara.Purvis@dtsc.ca.gov)

Scott Wiley  
Associate Governmental Program Analyst  
HWMP – Permitting Division - CEQA Unit  
Department of Toxic Substances Control  
[Scott.Wiley@dtsc.ca.gov](mailto:Scott.Wiley@dtsc.ca.gov)

Nicholas Ta  
Senior Environmental Scientist – Supervisor  
SMRP – Cleanup Program  
Department of Toxic Substances Control  
[Nicholas.Ta@dtsc.ca.gov](mailto:Nicholas.Ta@dtsc.ca.gov)

**Letter 2: Department of Toxic Substances Control****Comment Letter Dated December 14, 2023**

- DTSC-1      The comment reiterates the Project description. No response is required.
- DTSC-2      The comment indicates that the Project may affect multiple sites within the Specific Plan area, as such DTSC requests consideration of their comments. The comment is noted, and responses are provided, below.
- DTSC-3      The comment refers to active and nonactive mitigation and clean-up sites within the Project area that may be impacted by the Project. To avoid potential impacts related to health and the environment, the comment adds, construction activities may be restricted within the Project area. The comment is noted and will be forwarded to the decision makers.

The discussion in Section 4.9, Hazards and Hazardous Materials, of the Subsequent IS/MND, under Threshold (d), identifies that *The EDR Radius Map™ Report with GeoCheck®: City of Stanton Town Center Specific Plan Project, Katella/Cerritos Avenue, Stanton, CA 90680 (Inquiry Number 6680025.2s)*, was prepared for the proposed Project by Environmental Data Resources (EDR) (2021). The report was prepared based on a one-mile radius of the Project site and consists of a search of federal, State, local, tribal, and other databases. The discussion discloses that eight Envirostor listings were reported within the one-mile radius, three of which are within the Specific Plan area. Additionally, the Leaking Underground Storage Tank (LUST) database, as provided by EDR, has disclosed that there are 56 LUST sites within an approximately 0.5-mile radius, 6 of which are located within the Specific Plan area.

However, the analysis in the Subsequent IS/MND determined that while development within the Specific Plan area may include redevelopment of one of these reported Envirostor and LUST regulatory properties in the future—no development project is proposed at this time—implementation of the proposed mitigation measure (MM HAZ-1) would ensure that all new development on the said sites involving hazardous materials or waste, prepare a Phase I Environmental Site Assessment (ESA) prior to future actions for land acquisition, demolition, and/or construction. It was concluded that potential impacts would be less than significant with implementation of MM HAZ-1, which is included below:

**MM HAZ-1** *A formal Phase I Environmental Site Assessment (ESA) shall be prepared for a future project on any of the six Leaking Underground Storage Tank (LUST) sites within the Stanton Town Center Specific Plan area. The Phase I ESA shall be prepared in accordance with American Society for Testing and Materials (ASTM) Standard Practice E 1527-05 or the*

*Standards and Practices for All Appropriate Inquiry (AAI), prior to any land acquisition and/or construction activities. The Phase I ESA shall identify specific Recognized Environmental Conditions (RECs), which may require further sampling/remedial activities by a qualified hazardous materials consultant with Phase II/site characterization and remedial experience prior to land acquisition, demolition, and/or construction.*

DTSC-4 The comment indicates that DTSC cannot determine all locations within the Project area with documented contamination, land use restrictions, or if included on a list of hazardous materials sites. DTSC requests additional information on sites that may fall under DTSC's oversight within the Project area. The comment is noted and will be forwarded to the decision makers.

As discussed above and included in Appendix B of the Subsequent IS/MND, *The EDR Radius Map™ Report with GeoCheck* (2021) prepared for the proposed Project, includes search parameters based on a one-mile radius of the Project site and consists of a search of federal, State, local, tribal, and other databases. The complete list of databases and additional information regarding the identified sites can be found in Appendix C of the Subsequent IS/MND. Three of the eight Envirostor listings are within the Project area. Those three locations are included in the Subsequent IS/MND and provided below. An updated search of the EnviroStor database, using the "City of Stanton" Project area, was conducted, and additional information to the three locations is hereby incorporated on page 4-64 (Threshold "d"), in Section 4.9, Hazards and Hazardous Materials, of the Subsequent IS/MND (deleted text is shown in ~~red strikethrough~~ while new text is shown in *red italics*):

- *All Metals Processing (ESTOR/EPA ID 30340041)/ All Metals Processing Co. of Orange Co. (ESTOR/EPA ID 71002315), 8401 Standustrial Street/Avenue. The Program Type is Historical and Tiered Permit. The Status is "Refer: Other Agency" and "Active."* Last reported activities listed in the EDR Report include a Supplemental Site Investigation Workplan on November 3, 2020, and a Monitoring Report on March 8, 2021. The EDR Report also indicates that a Corrective Measures Study Report, Remedial Action Completion Plan, and a Remedy Selection and Statement of Basis are due in 2023. Additionally, the EDR Report identifies that a Land Use Restriction document is due in 2024.
- *Dichem Dresser/Calla Chemical (ESTOR/EPA ID 30280009), 8100 Electric Avenue. The Program Type is Tiered Permit. The Status is ~~unknown and references~~ "Refer: Other Agency".*
- *Quicksand (ESTOR/EPA ID 70000085), 8358 Standustrial Street. The Program Type is Voluntary Cleanup. The Status is "Aactive." Last*

reported activity in the EDR report is a Remedial Investigation/Feasibility Study on March 29, 2021. A Site Characterization Report was due in 2021, but no additional information about this characterization report is provided in the EDR Report.

Further, the following EnviroStor listing was identified within 0.765 mile from the Project area. The additional listing is hereby incorporated on page 4-65 (Threshold “d”), in Section 4.9, Hazards and Hazardous Materials, of the Subsequent IS/MND (deleted text is shown in ~~red strikethrough~~ while new text is shown in *red italics*):

- *Basic Electronics, Inc. (ESTOR/EPA ID 71002748), 11762 Wester Avenue O. The Program Type is Tiered Permit. The Status is “No Further Action.”*

The above revisions do not require recirculation of the Subsequent IS/MND under CEQA Guidelines Section 15073.5(c)(4).

Additionally, the LUST database, as provided by EDR, disclosed that 56 LUST sites exist within approximately 0.5 mile of the Project area, six of which are within the Project area. The six sites are included in the IS/MND and provided below:

- *Santa Ana Regional W, 10632 Beach Blvd.* Status is Open – Site Assessment. Facility Status is Preliminary Site Assessment Underway
- *California Shipping, 8151 Electric Avenue.* Status is Complete- Case Closed. Facility Status is Pollution Characterization
- *California Comfort V, 8130 Electric Avenue.* Status is Complete- Case Closed. Facility Status is Pollution Characterization
- *Abel Concrete, 8251 Katella Avenue.* Status is Complete – Case Closed. Facility Status is Preliminary Site Assessment Underway
- *G&M Oil Co #50; 10961 Beach Blvd.* Status is Open- Site Assessment.
- *G&M Oil #50, 10961 Beach Blvd.* Facility Status is Pollution Characterization.

Considering no specific projects nor locations are identified at this time, providing additional information may not be feasible. In the future, when specific projects are proposed, the site-specific Phase I ESAs, as required, would identify the potential issues and whether the site fall under DTSC’s oversight.

DTSC-5      The comment references two sites within the Project area that are undergoing environmental cleanup with DTSC oversight. These two properties, Quicksand and All Metals Processing Company are identified, above. The comment adds

that due to the conditions of these two properties, they will not be suitable for residential use or any use involving sensitive population even after the cleanup is completed. DTSC requests that the City consult with them upon future redevelopment of these two sites. The comment is noted and will be forwarded to the decision makers.

As indicate above, no development projects are proposed at this time, but the City concurs that future development on the said properties would need to be considered carefully and coordinated with DTSC to avoid potential impacts to the future sensitive population on these properties.

DTSC-6      The comment regarding potential significant impacts under CEQA and coordination with DTSC is noted and will be forwarded to the decision makers. No further response is required.

DTSC-7      The comment expresses appreciation for the opportunity to comment on the proposed Project. The comment is noted and will be forwarded to the decision makers. No further response is required.

## **3.2     REGIONAL/LOCAL AGENCIES**

One comment letter was received from the local/regional agencies. The comment letter is listed below:

- Orange County Transportation Authority (OCTA)—December 13, 2023



*This page intentionally left blank.*



## Letter 3

## AFFILIATED AGENCIES

Orange County  
Transit District

Local Transportation  
Authority

Service Authority for  
Freeway Emergencies

Consolidated Transportation  
Service Agency

Congestion Management  
Agency

December 13, 2023

Mr. Irving Anaya, Senior Planner  
City of Stanton  
Community and Economic Development Department  
Planning Division  
7800 Katella Avenue  
Stanton, CA 90630

Via email: [ianaya@stantonca.gov](mailto:ianaya@stantonca.gov)

**Subject: Notice of Intent (NOI) to adopt a Subsequent Mitigated Negative Declaration for the Stanton Town Center Specific Plan**

Dear Mr. Anaya:

Thank you for providing the Orange County Transportation Authority (OCTA) with the Notice of Intent (NOI) to Adopt a Subsequent Mitigated Negative Declaration (IS-MND) regarding the Stanton Town Center Specific Plan. The following comments are provided for you:

OCTA-1

- On page 4-131 and in Exhibit 2-1 (Opportunities and Challenges) of the IS-MND OCTA bus Routes 29 and 50 are depicted. Please add OCTA bus Route 529 to page 4-131 and Exhibit 2-1, as it also serves the project area.

OCTA-2

- On page 3-8 of the Draft Town Center Specific Plan Book, under Section 3.5.1 "Existing Circulation Infrastructure" OCTA bus Routes 29 and 50 are identified to serve the project area. Please also include OCTA bus Route 529 as this route also serves the project area.

OCTA-3

Throughout the development of this project, we encourage communication with OCTA on any matters discussed herein. If you have any questions or comments, please contact me at (714) 560-5907 or at [dphu@octa.net](mailto:dphu@octa.net).

OCTA-4

Sincerely,

Dan Phu  
Manager, Environmental Programs

DP:tc

Orange County Transportation Authority  
550 South Main Street / P.O. Box 14184 / Orange / California 92863-1584 / (714) 560-OCTA (6282)

*This page intentionally left blank*

**Letter 3: Orange County Transportation Authority**

**Comment Letter Dated December 13, 2023**

- OCTA-1      The comment expresses appreciation for having received the Notice of Intent (NOI) for the proposed Project. The comment is noted, and no further response is required.
- OCTA-2      The comment indicates that page 4-131 and Exhibit 2-1 of the IS/MND do not identify the additional OCTA bus Route 529 that serves the Project area. The comment is noted, and the discussion is revised for clarification. These revisions do not require recirculation of the Subsequent IS/MND under CEQA Guidelines Section 15073.5(c)(4). The following revisions are hereby incorporated on page 4-131 (under Transit), in Section 4.17, Transportation, of the Subsequent IS/MND (deleted text is shown in ~~red strikethrough~~ while new text is shown in *red italics*):
- Transit
- The Specific Plan area is served by OCTA Routes 29, ~~and~~ 50, *and 529*, as depicted on Exhibit 2-1, Opportunities and Challenges. A potential future transit station is identified on the OCTA property located along Beach Boulevard. This transit center could connect users of a potential future light-rail along the former Pacific Electric rail corridor to the multi-modal network within the Specific Plan Area.
- However, no revisions are necessary to Exhibit 2-1, Opportunities and Challenges in Section 2.0, Project Location and Environmental Setting, of the Subsequent IS/MND. OCTA Routes 29 and 259 follow the same route throughout the Project site, and as no bus route numbers are identified on Exhibit 2-1, the exhibit correctly reflects all OCTA bus routes.
- OCTA-3      The comment requests the above revision to the Draft Town Center Specific Plan. The comment is noted. Please refer to the Town Center Specific Plan.
- OCTA-4      The comment encourages communication with OCTA. The comment is noted and will be forwarded to the decision makers. No further response is required.

*This page intentionally left blank*

## 4.0 REVISIONS AS PART OF THE FINAL SUBSEQUENT IS/MND

---

Revisions have been made to the Draft Subsequent IS/MND based on input received during the public review period and while preparing the responses to comments on the Draft Subsequent IS/MND. The revisions requested do not reflect a substantial change to the Project description, nor would any of the changes result in a new impact or intensification of an impact already identified in the Draft Subsequent IS/MND. The changes are not in response to comments that raise significant environmental issues. Additions to the Draft Subsequent IS/MND are shown in *red italicized* text and deletions are shown in ~~red strikethrough~~ text.

### 4.1 REVISIONS TO THE DRAFT SUBSEQUENT IS/MND

#### 4.1.1 SECTION 4.9, HAZARDS AND HAZARDOUS MATERIALS

In response to DTSC comment letter pertaining to hazardous materials sites and an updated search of the EnviroStor database, using the “City of Stanton” Project area, was conducted, and the following additional information is hereby incorporated on page 4-64 (Threshold “d”), in Section 4.9, Hazards and Hazardous Materials, of the Subsequent IS/MND (deleted text is shown in ~~red strikethrough~~ while new text is shown in *red italics*):

- *All Metals Processing (ESTOR/EPA ID 30340041)/ All Metals Processing Co. of Orange Co. (ESTOR/EPA ID 71002315), 8401 Standustrial Street/Avenue. The Program Type is Historical and Tiered Permit. The Status is “Refer: Other Agency” and “Active.”* Last reported activities listed in the EDR Report include a Supplemental Site Investigation Workplan on November 3, 2020, and a Monitoring Report on March 8, 2021. The EDR Report also indicates that a Corrective Measures Study Report, Remedial Action Completion Plan, and a Remedy Selection and Statement of Basis are due in 2023. Additionally, the EDR Report identifies that a Land Use Restriction document is due in 2024.
- *Dichem Dresser/Calla Chemical (ESTOR/EPA ID 30280009), 8100 Electric Avenue. The Program Type is Tiered Permit. The Status is ~~unknown and references~~ “Refer: Other Agency”.*
- *Quicksand (ESTOR/EPA ID 70000085), 8358 Standustrial Street. The Program Type is Voluntary Cleanup. The Status is “Aactive.”* Last reported activity in the EDR report is a Remedial Investigation/Feasibility Study on March 29, 2021. A Site Characterization Report was due in 2021, but no additional information about this characterization report is provided in the EDR Report.

Further, the following EnviroStor listing was identified within 0.765 mile from the Project area. The additional listing is hereby incorporated on page 4-65 (Threshold “d”), in Section

4.9, Hazards and Hazardous Materials, of the Subsequent IS/MND (deleted text is shown in ~~red strikethrough~~ while new text is shown in *red italics*):

- *Basic Electronics, Inc. (ESTOR/EPA ID 71002748), 11762 Wester Avenue O. The Program Type is Tiered Permit. The Status is "No Further Action."*

## 4.1.2 SECTION 4.17, TRANSPORTATION

In response to OCTA comment letter pertaining to OCTA bus Route 529, the following revisions are hereby made to the text of the Subsequent IS/MND under Transit, on page 4-131 of Section 4.17, Transportation, of the Subsequent IS/MND (deleted text is shown in ~~red strikethrough~~ while new text is shown in *red italics*):

### Transit

The Specific Plan area is served by OCTA Routes 29, ~~and~~ 50, *and 529*, as depicted on Exhibit 2-1, Opportunities and Challenges. A potential future transit station is identified on the OCTA property located along Beach Boulevard. This transit center could connect users of a potential future light-rail along the former Pacific Electric rail corridor to the multi-modal network within the Specific Plan Area.

# **Mitigation Monitoring and Reporting Program Subsequent Initial Study/Mitigated Negative Declaration to the 2008 General Plan Environmental Impact Report**

## **Stanton Town Center Specific Plan Project**

**SCH No. 2023110397**

Prepared for

City of Stanton  
Community & Economic Development Department  
7800 Katella Avenue  
Stanton, California 90680  
Contact: Crystal Landavazo

Prepared by

Psomas  
5 Hutton Centre Drive, Suite 300  
Santa Ana, California 92707  
Contact: Alia Hokuki, AICP

January 9, 2024





TABLE OF CONTENTS

<u>Section</u>	<u>Page</u>
<b>1.0 Mitigation Monitoring and Reporting Program .....</b>	<b>1-1</b>
1.1 Introduction.....	1-1
1.2 Mitigation Monitoring Procedures .....	1-1
1.3 Mitigation Monitoring and Reporting Program.....	1-1
1.4 Stanton Town Center Specific Plan Project.....	1-2
1.4.1 Project Location.....	1-2
1.4.2 Project Description Summary .....	1-2

*This page intentionally left blank.*

# 1.0 MITIGATION MONITORING AND REPORTING PROGRAM

---

## 1.1 INTRODUCTION

In accordance with the requirements of Section 21081.6 of the California Public Resources Code, and as part of its certification of the adequacy of Final Subsequent Mitigated Negative Declaration to the 2008 General Plan Environmental Impact Report (Final Subsequent MND) for the Stanton Town Center Specific Plan Project (Project), the City Council (Council) of the City of Stanton (City) adopts the following Mitigation Monitoring and Reporting Program (MMRP). The Council adopts this MMRP in its capacity as the lead agency for the Final Subsequent MND in accordance with the provisions of the California Environmental Quality Act (CEQA) (California Public Resources Code Section 21000 et seq.), the State CEQA Guidelines (California Code of Regulations, Title 14, Section 15000 et seq.), and the City of Stanton Monitoring Requirements.

## 1.2 MITIGATION MONITORING PROCEDURES

The principal purpose of the MMRP is to ensure that the Council-approved mitigation measures and development requirements for the adopted Project are reported and monitored to ensure compliance with the measures' requirements. In general, City of Stanton, Community & Economic Development Department is responsible for overseeing implementation and completion of the adopted measures. This includes the review of all monitoring reports, enforcement actions, and document disposition, unless otherwise noted in the MMRP Table. However, the Council retains overall responsibility for verifying implementation of all adopted mitigation measures.

## 1.3 MITIGATION MONITORING AND REPORTING PROGRAM

The MMRP is provided in tabular format to facilitate effective tracking and documentation of the status of mitigation measures and regulatory requirements. The MMRP Table provides the following monitoring information:

- **Mitigation Measures.** All adopted mitigation measures for the Project from the Final Subsequent IS/MND are included.
- **Regulatory Requirements.** All adopted regulatory requirements for the Project from the Final Subsequent IS/MND are included.
- **Responsible for Implementation.** The Project Applicant or designated representative is the responsible party for implementing the mitigation measures and regulatory requirements, unless noted differently.
- **Timing of Mitigation Measures and Regulatory Requirements.** A time frame is provided for performance of the mitigation measures and regulatory requirements, and the specific action deadline is designed to ensure that impact-related components

do not proceed without establishing that the mitigation measure or regulatory requirement is implemented.

- **Responsibility for Monitoring.** The City Department(s) or other public agency(ies) responsible for overseeing the implementation and completion of mitigation measures and regulatory requirements is listed, unless noted differently.
- **Completion Date.** The dates the mitigation measures and regulatory requirements are completed are to be filled in by the approving/verifying authority at a later date. Upon completion, the MMRP and associated documentation will be kept on file at the City of Stanton, Community & Economic Development Department.

## **1.4 STANTON TOWN CENTER SPECIFIC PLAN PROJECT**

### **1.4.1 PROJECT LOCATION**

The approximate 156.9-acre Project site is in the northern portion of the City of Stanton, which is generally situated south of the cities of Anaheim and Buena Park, west of Garden Grove, and north of Westminster. The Specific Plan area is generally bounded by Cerritos Avenue to the north, Dale Avenue to the east, Katella Avenue to the south, and Rose Street to the west.

Regional access to the Specific Plan area is provided primarily by Beach Boulevard (State Route [SR] 39), which runs in a north-south direction through the Specific Plan area, and Katella Avenue, which runs in an east-west direction south of the Specific Plan area. Beach Boulevard provides direct access to SR 22 to the south and SR 91 to the north, and Katella Avenue provides direct access to Interstate 5 (I-5) to the east.

### **1.4.2 PROJECT DESCRIPTION SUMMARY**

The proposed Town Center Specific Plan, comprised of 156.9 acres, is intended to improve, enhance, and supplement the land uses within the Specific Plan area by creating a mixed-use, pedestrian-friendly environment. The Project proposes an increase of 139 multi-family dwelling units, excluding accessory dwelling units (ADUs) located on single-family properties.

With the Project, the Beach Boulevard corridor would be transformed into a mixed-use and pedestrian-friendly community while protecting the existing single-family uses. New gateways are required for corner properties, and opportunities would be created along Beach Boulevard at its intersections with Cerritos Avenue and Katella Avenue to identify the arrival into the Stanton Town Center. The Specific Plan area would also increase residential multifamily units, retail/commercial, and light industrial uses through new development and redevelopment.

**STANTON TOWN CENTER SPECIFIC PLAN PROJECT  
MITIGATION MONITORING AND REPORTING PROGRAM**

Mitigation Measures	Responsible for Implementation	Timing of Mitigation	Responsibility of Monitoring	Completion Date (Signature Required)
<b>AESTHETICS</b>				
<b>Regulatory Requirements</b>				
<b>RR AES-1</b> Future projects within the Specific Plan area shall comply with Streetscape Light and Exterior Lighting guidelines identified in the Town Center Specific Plan.	Project Applicant/ Developer	Design review	City Planning Division and City Public Works	
<b>RR AES-2</b> Future projects within the Specific Plan area shall comply with Section 20.300.080, Outdoor Light and Glare, of the City of Stanton Municipal Code.	Project Applicant/ Developer	Design review	City Planning Division	
<b>AIR QUALITY</b>				
<b>Regulatory Requirements</b>				
<b>RR AIR-1</b> All construction activities shall be conducted in compliance with South Coast Air Quality Management District's Rule 403, Fugitive Dust, for controlling fugitive dust and avoiding nuisance. Contractor compliance with Rule 403 requirements shall be mandated in the contractor's specifications (SCAQMD 2022).	Project Contractor	During construction	Building and Safety Division	
<b>RR AIR-2</b> All construction activities shall be conducted in compliance with South Coast Air Quality Management District Rule 402, Nuisance, which states that a project shall not "discharge from any source whatsoever such quantities of air contaminants or other material which cause injury, detriment, nuisance, or annoyance to any considerable number of persons or to the public, or which endanger the comfort, repose, health, or safety of any such persons or the public, or which cause, or have a natural tendency to cause, injury or damage to business or property" (SCAQMD 2022).	Project Contractor	During construction	Building and Safety Division	
<b>BIOLOGICAL RESOURCES</b>				
<b>Regulatory Requirements</b>				
<b>RR BIO-1</b> All future projects within the Town Center Specific Plan area shall comply with the most current adopted City of Stanton Municipal Codes regarding landscaping standards and requirements, including but not limited to, City of Stanton Municipal Code Chapter 12.20, Street Tree Plan.	Project Applicant/ Developer	During and after Construction	City Planning Division and City Public Works	

**STANTON TOWN CENTER SPECIFIC PLAN PROJECT  
MITIGATION MONITORING AND REPORTING PROGRAM**

Mitigation Measures	Responsible for Implementation	Timing of Mitigation	Responsibility of Monitoring	Completion Date (Signature Required)
<b>RR BIO-2</b> All future projects within the Town Center Specific Plan area shall comply with the Design Guidelines and Development Standards pertaining to landscaping.	Project Applicant/ Developer	During and after Construction	City Planning Division	
<b>Mitigation Measures</b>				
<b>MM BIO-1</b> Prior to the issuance of any grading permits, the Community & Economic Development Director or designee shall verify that the following requirements for nesting birds and preconstruction survey are completed: <ul style="list-style-type: none"> <li>The start of site-preparation activities and subsequent construction activity initiation shall be scheduled outside of the bird nesting and breeding season (typically February 15 through August 30). If site-preparation activities start during the nesting season, a qualified Biologist shall conduct a nesting bird survey in potential bird nesting areas within 200 feet of any proposed disturbance. The survey shall be conducted no more than three days prior to the start of any ground disturbance activities.</li> <li>If active nests of bird species protected by the Migratory Bird Treaty Act (MBTA) and/or California Fish and Game Code are present in the impact area or within 200 feet of the impact area, a no-entry buffer shall be established around the nest site to minimize potential impacts to the nest occupants. The size and duration of this temporary buffer shall be determined by the qualified Biologist who will account for the bird species and type of disturbance proposed.</li> <li>Clearing and/or construction activities within buffer areas shall be postponed or halted until the nest is complete (e.g., juveniles have fledged from the nest and there is no evidence of a second nesting attempt) as determined by a qualified Biologist.</li> </ul>	Project Applicant/ Developer	Prior to the Issuance of Any Grading Permits	City Planning Division	

**STANTON TOWN CENTER SPECIFIC PLAN PROJECT  
MITIGATION MONITORING AND REPORTING PROGRAM**

Mitigation Measures	Responsible for Implementation	Timing of Mitigation	Responsibility of Monitoring	Completion Date (Signature Required)
<b>CULTURAL RESOURCES</b>				
<i>Regulatory Requirements</i>				
<b>RR CUL-1</b> If human remains are encountered during any Project-related ground-disturbing activities, Section 7050.5 of the California Health and Safety Code states that no further disturbance shall occur until the County Coroner has made a determination of origin and disposition of the materials pursuant to Section 5097.98 of the California Public Resources Code. The provisions of Section 15064.5 of the California Environmental Quality Act (CEQA) Guidelines shall also be followed. The County Coroner must be notified of the find immediately. If the remains are determined to be prehistoric, the Coroner shall notify the Native American Heritage Commission (NAHC). The NAHC will determine and notify a Most Likely Descendent (MLD). With the permission of the landowner or his/her authorized representative, the MLD may inspect the site of the discovery. The MLD must complete the inspection within 24 hours of notification by the NAHC. The MLD may recommend scientific removal and nondestructive analysis of human remains and items associated with Native American burials. These requirements shall be included as notes on the contractor specification and verified by the Community Development Department, prior to issuance of grading permits. This measure shall be implemented to the satisfaction of the City in consultation with the County Coroner.	Project Applicant/ Developer/ Contractor	During Ground Disturbing Activities	City Planning Division	
<i>Mitigation Measures</i>				
<b>MM CUL-1</b> A qualified archaeologist (the "Project Archaeologist") that meets the Secretary of Interior Standards (SOI) shall be retained prior to the start of grading for Project-related construction. The Project Archaeologist shall monitor all ground-disturbing activities within the areas of native soil (i.e., below existing areas of artificial fill from previous construction). If archaeological or historical resources	Project Archaeologist	Prior to Start of Grading	City Planning Division	



**STANTON TOWN CENTER SPECIFIC PLAN PROJECT  
MITIGATION MONITORING AND REPORTING PROGRAM**

Mitigation Measures	Responsible for Implementation	Timing of Mitigation	Responsibility of Monitoring	Completion Date (Signature Required)
are encountered during implementation of any phase of the Project, the Project Archaeologist will be allowed to temporarily divert or redirect grading or excavation activities in the vicinity of the find in order to make an evaluation of the find.				
<b>GEOLOGY AND SOILS</b>				
<b>Regulatory Requirements</b>				
<b>RR GEO-1</b> The proposed Project shall be constructed in accordance with the Stanton Building Code, Title 16, Division 1, Chapter 16.04 (Building Code) of the City's Municipal Code and any other applicable building standards.	Project Applicant/ Developer	Design Phase	Building and Safety Division	
<b>Mitigation Measures</b>				
<b>MM GEO-1</b> Site specific geotechnical investigations by a State-licensed geologist and/or civil engineer shall be required for all future projects within the Town Center Specific Plan.	Project Applicant/ Developer	Prior to the Issuance of a Grading Permit	City Public Works and Building and Safety Division	
<b>MM GEO-2</b> In the event paleontological resources are encountered during construction, ground-disturbing activity shall cease. A Qualified Paleontologist that meets the Society for Vertebrate Paleontology (SVP) shall be retained by the Applicant to examine the materials encountered, assess the nature and extent of the find, and recommend a course of action to further investigate and protect or recover and salvage those resources that have been encountered. Criteria for discard of specific fossil specimens shall be made explicit. If a Qualified Paleontologist determines that impacts to a sample containing significant paleontological resources cannot be avoided by project planning, then recovery may be applied. Actions may include recovering a sample of the fossiliferous material prior to construction; monitoring work and halting construction if an important fossil needs to be recovered; and/or cleaning, identifying, and cataloging specimens for curation and research purposes. The cost associated	Paleontologist	During Construction and Ground Disturbing Activities	City Planning Division	

**STANTON TOWN CENTER SPECIFIC PLAN PROJECT  
MITIGATION MONITORING AND REPORTING PROGRAM**

Mitigation Measures	Responsible for Implementation	Timing of Mitigation	Responsibility of Monitoring	Completion Date (Signature Required)
with recovery, salvage, and treatment shall be borne by the Applicant. All recovered and salvaged resources shall be prepared to the point of identification and permanent preservation by the Qualified Paleontologist. Resources shall be identified and curated into an established accredited professional repository. The Qualified Paleontologist shall have a repository agreement in hand prior to initiating recovery of the resource.				
<b>GREENHOUSE GAS EMISSIONS</b>				
<b>Regulatory Requirements</b>				
<b>RR GHG-1</b> The Project shall be designed in accordance with the applicable Title 24 Energy Efficiency Standards for Residential and Nonresidential Buildings ( <i>California Code of Regulations</i> [CCR], Title 24, Part 6). These standards are updated, nominally every three years, to incorporate improved energy efficiency technologies and methods. The Building Manager, or designee shall ensure compliance prior to the issuance of each building permit.	Project Applicant	Design Phase	Building and Safety Division	
<b>RR GHG-2</b> Projects shall be designed in accordance with the applicable California Green Building Standards (CALGreen) Code (24 CCR 11). The Building Manager, or designee shall ensure compliance prior to the issuance of each building permit.	Project Applicant	Design Phase	Building and Safety Division	

**STANTON TOWN CENTER SPECIFIC PLAN PROJECT  
MITIGATION MONITORING AND REPORTING PROGRAM**

Mitigation Measures	Responsible for Implementation	Timing of Mitigation	Responsibility of Monitoring	Completion Date (Signature Required)
<b>HAZARDS AND HAZARDOUS MATERIALS</b>				
<i>Mitigation Measures</i>				
<b>MM HAZ-1</b> A formal Phase I Environmental Site Assessment (ESA) shall be prepared for a future project on any of the six Leaking Underground Storage Tank (LUST) sites within the Stanton Town Center Specific Plan area. The Phase I ESA shall be prepared in accordance with American Society for Testing and Materials (ASTM) Standard Practice E 1527-05 or the Standards and Practices for All Appropriate Inquiry (AAI), prior to any land acquisition and/or construction activities. The Phase I ESA shall identify specific Recognized Environmental Conditions (RECs), which may require further sampling/remedial activities by a qualified hazardous materials consultant with Phase II/site characterization and remedial experience prior to land acquisition, demolition, and/or construction.	Project Applicant/ Developer	Prior to Any Land Acquisition and/or Construction Activities	City Public Works, Building and Safety Division, and Orange County Environmental Health	
<b>HYDROLOGY AND WATER QUALITY</b>				
<i>Regulatory Requirements</i>				
<b>RR HWQ-1 Storm Water Pollution Prevention Plan.</b> Prior to the issuance of any grading or building permits, the Project Applicant shall demonstrate compliance with California's General Permit for Stormwater Discharges Associated with Construction Activity by providing a copy of the Notice of Intent (NOI) submitted to the State Water Resources Control Board and a copy of the subsequent notification of the issuance of a Waste Discharge Identification (WDID) Number or other proof of filing in a manner meeting the satisfaction of the City's Department of Public Works. Projects subject to this requirement shall prepare and implement a Storm Water Pollution Prevention Plan (SWPPP) during all phases of construction. A copy of the current SWPPP shall be kept at the construction site and be available for State and City review on request.	Project Applicant	Prior to Issuance of any Grading or Building Permits	City Public Works	

**STANTON TOWN CENTER SPECIFIC PLAN PROJECT  
MITIGATION MONITORING AND REPORTING PROGRAM**

<b>Mitigation Measures</b>	<b>Responsible for Implementation</b>	<b>Timing of Mitigation</b>	<b>Responsibility of Monitoring</b>	<b>Completion Date (Signature Required)</b>
<b>RR HWQ-2 General Waste Discharge Requirements.</b> Prior to the issuance of any grading or building permits, if construction dewatering or discharges from other specific activities (e.g., dewatering from subterranean seepage, potable water system maintenance discharges, fire hydrant flushing, etc.) are required, the Project Applicant shall notify the Santa Ana RWQCB and any discharges into surface waters shall be conducted in compliance with the Santa Ana RWQCB's Order No. R8-2015-0004 (NPDES No. CAG998001), which includes General Waste Discharge Requirements (WDRs) for discharges to surface water that pose an insignificant (de minimis) threat to water quality. The General WDRs include provisions mandating notification, testing, and reporting of dewatering and testing-related discharges, and contain numeric and performance-based effluent limits depending upon the type of discharge.	Project Applicant	Prior to Issuance of any Grading or Building Permits	City Public Works	
<b>RR HWQ-3 Water Quality Management Plan.</b> Prior to the issuance of any grading or building permits, the Project Applicant shall submit for review and approval by the City's Public Works Department, a Project Water Quality Management Plan (WQMP) specifically identifying Best Management Practices (BMPs) that address Pollutants of Concern. The WQMP shall comply with the requirements of the Orange County MS4 Permit, the Orange County Drainage Area Management Plan (DAMP), Model WQMP, and Technical Guidance Manual, and the City's Local Implementation Plan (LIP), Citywide Urban Runoff Management Plan (CURMP), Project WQMP Preparation Guidance Manual, and pertinent regulations in the Municipal Code.	Project Applicant	Prior to Issuance of any Grading or Building Permits	City Public Works	
<b>RR HWQ-4 Grading and Erosion Control Plans.</b> Prior to the issuance of any grading permit, the Project Applicant shall submit for review and approval by the City's Public Works Department, the grading and erosion control plans for the Project in compliance with	Project Applicant	Prior to Issuance of Any Grading Permits	City Public Works	

**STANTON TOWN CENTER SPECIFIC PLAN PROJECT  
MITIGATION MONITORING AND REPORTING PROGRAM**

Mitigation Measures	Responsible for Implementation	Timing of Mitigation	Responsibility of Monitoring	Completion Date (Signature Required)
pertinent requirements of the City's Grading and Excavation Code, Title 16, Division II, Grading and Excavation Code of the Stanton Municipal Code.				
<b>RR HWQ-5 Hydromodification Plan.</b> Prior to the issuance of any grading permit on future project-specific development, the Project Applicant shall conduct a feasibility analysis to determine if the proposed Project-specific development would have the potential to create hydrologic conditions of concern (HCOC) and determine exact impacts. The Applicant shall submit a grading and construction plan that would adhere to the steps and requirements outlined in the Orange County Model WQMP and TGD in order to mitigate potential runoff on downstream natural channels. The plan shall be submitted and approved by the City's Public Works Department.	Project Applicant	Prior to Issuance of Any Grading Permits	City Public Works	
<b>Mitigation Measures</b>				
<b>MM HWQ-1</b> Prior to approval of Project tract maps, the Project developer(s) shall coordinate with the City of Stanton Director of Public Works to determine requirements necessary to mitigate impacts to drainage improvements to accommodate storage volumes and flood protection for existing and future runoff. Measures shall be included to contain runoff or mitigate flow rates to equivalent or less than existing conditions for all storm events until such time that downstream facilities are upgraded to maintain a 100-year storm event. Proposed projects shall implement mitigation measures, if required, to the satisfaction of the Director of Public Works.	Project Developer(s)	Prior to Approval of Tract Maps	City Public Works	

**STANTON TOWN CENTER SPECIFIC PLAN PROJECT  
MITIGATION MONITORING AND REPORTING PROGRAM**

Mitigation Measures	Responsible for Implementation	Timing of Mitigation	Responsibility of Monitoring	Completion Date (Signature Required)
<b>NOISE</b>				
<i>Regulatory Requirements</i>				
<b>RR NOI-1</b> The future projects shall comply with the City of Stanton Municipal Code Chapter 9.28, Noise Control.	Project Applicant/ Developer	Design Phase	City Planning Division	
<i>Mitigation Measures</i>				
<b>MM NOI-1</b> During active construction phases, the Applicant shall require that all construction contractors for a future project restrict the operation of construction equipment to distances where vibration levels would be less than the vibration “annoyance” and “building damage” criteria shown in Table 4 26.	Project Applicant/ Developer or Contractor	During Construction	Building and Safety Division	
<b>POPULATION AND HOUSING</b>				
<i>Mitigation Measures</i>				
<b>MM PH-1</b> Qualifying residents subject to displacement shall receive relocation assistance in compliance with California Community Redevelopment Law, State Relocation law (Government Code Sections 7260 through 7277), and the California Relocation Assistance and Real Property Acquisition Guidelines (California Code of Regulations, Title 25, Chapter 6). <sup>1</sup>	Project Applicant	Design Phase	City Planning Division	
<b>PUBLIC SERVICES</b>				
<i>Regulatory Requirements</i>				
<b>Fire Protection</b>	Project Applicant	Prior to Issuance of First Building Permit	Golden State Water Company and OC Fire Authority	
<b>RR PS-1</b> Prior to the issuance of the first building permit for a future project, the Project Applicant shall comply with all applicable Orange County Fire Authority (OCFA) codes, ordinances, and standard conditions including, but not limited to fire prevention and suppression measures, water improvement plans, fire hydrants, automatic fire extinguishing systems, fire access, access gates, combustible construction, water availability, and fire sprinkler systems. Compliance with this regulatory requirement shall be verified by the Chief Building Official.				

<sup>1</sup> Relocation assistance is applicable to projects where real property is acquired by the Stanton Community and Economic Development Department or by a private party pursuant to an agreement with the Stanton Community and Economic Development Department.

**STANTON TOWN CENTER SPECIFIC PLAN PROJECT  
MITIGATION MONITORING AND REPORTING PROGRAM**

<b>Mitigation Measures</b>	<b>Responsible for Implementation</b>	<b>Timing of Mitigation</b>	<b>Responsibility of Monitoring</b>	<b>Completion Date (Signature Required)</b>
<b>Fire Protection</b> <b>RR PS-2</b> Prior to the issuance of certificate of occupancy or final building permit approval for a future project, the Project Applicant shall pay the required development impact fees for fire suppression facilities, as required by Stanton Municipal Code Section 19.18.030.	Project Applicant	Prior to Issuance of Certificate of Occupancy or Final Building Permit Approval	Building and Safety Division and OC Fire Authority	
<b>Police Protection</b> <b>RR PS-3</b> Prior to the issuance of certificate of occupancy or final building permit approval for a future project, the Project Applicant shall pay required development impact fees for police facilities as required by Stanton Municipal Code Chapter 19.18.030.	Project Applicant	Prior to Issuance of Certificate of Occupancy or Final Building Permit Approval	Building and Safety Division	
<b>Schools</b> <b>RR PS-4</b> The Project Applicant shall pay all applicable development impact fees in effect at the time of building permit issuance for a future project, to the City of Stanton and the relevant school district(s) to cover additional school services required by the new development. The applicable development impact fees would be consistent with Senate Bill (SB) 50.	Project Applicant	At the Time of Issuance of Building Permit	City Planning Division and Anaheim Union High School District, Magnolia School District, and Savanna School District	
<b>Parks</b> <b>RR PS-5</b> The Project Applicant/Developer shall comply with the Stanton Municipal Code 19.42.090 requirement of payment of in-lieu fees for park and recreation purposes to the satisfaction of the Community Services Department, prior to the issuance of certificates of occupancy or final building permit approval for a future project.	Project Applicant/Developer	Prior to Issuance of Certificates of Occupancy or Final Building Permit Approval	Community Services Department and City Planning Division	
<b>Libraries</b> <b>RR PS-6</b> Prior to the issuance of certificate of occupancy or final building permit approval for a future project, the Project Applicant/Developer shall pay required library development impact fees as required by Stanton Municipal Code 19.18.03.	Project Applicant/Developer	Prior to Issuance of Certificate of Occupancy or Final Building Permit Approval	Building and Safety Division	

**STANTON TOWN CENTER SPECIFIC PLAN PROJECT  
MITIGATION MONITORING AND REPORTING PROGRAM**

Mitigation Measures	Responsible for Implementation	Timing of Mitigation	Responsibility of Monitoring	Completion Date (Signature Required)
<b>TRANSPORTATION</b>				
<i>Regulatory Requirements</i>				
<b>RR TRA-1</b> To ensure impacts to the surrounding street system are kept at a minimum, a Construction Management Plan shall be developed for a future project, in coordination with the City of Stanton, prior to commencement of construction. The Construction Management Plan shall meet standards established in the current California Manual on Uniform Traffic Control Device (MUTCD) as well as City of Stanton requirements.	Project Applicant	Prior to Commencement of Construction	City Public Works and Caltrans	
<b>TRIBAL CULTURAL RESOURCES</b>				
<i>Mitigation Measures</i>				
<b>MM TCR-1</b> In the event that tribal cultural resources are discovered at the Town Center Specific Plan area, the handling of the discovered resources shall occur, as described below. However, it is understood that all artifacts, with the exception of human remains and related grave goods or sacred/ceremonial objects, belong to the property owner. All resources discovered shall be inventoried and analyzed by the professional Archaeologist retained for the Project. If any resources of Native American origin are discovered, all activities in the immediate vicinity of the find (within a 50-foot radius) shall stop, and the project Archaeologist shall notify the property owner and tribes identified by the NAHC as being affiliated with the area. A designated Native American observer from one of the tribes identified by the NAHC as being affiliated with the area shall be retained to help analyze the Native American resources for identification as everyday life and/or religious or sacred items, cultural affiliation, temporal placement, and function, as deemed possible. The significance of Native American resources shall be evaluated in accordance with the provisions of the California Environmental Quality Act (CEQA) and shall consider the religious beliefs, customs, and practices of the	Project Applicant/ Project Archaeologist/ Native American Observer	During Ground Disturbing Activities	City Planning Division	



**STANTON TOWN CENTER SPECIFIC PLAN PROJECT  
MITIGATION MONITORING AND REPORTING PROGRAM**

<b>Mitigation Measures</b>	<b>Responsible for Implementation</b>	<b>Timing of Mitigation</b>	<b>Responsibility of Monitoring</b>	<b>Completion Date (Signature Required)</b>
<p>affiliated tribes. All items found in association with Native American human remains shall be considered grave goods or sacred in origin and subject to special handling.</p> <p>Native American resources that are relocated/reburied at the Specific Plan area would be subject to a fully executed relocation/reburial agreement with the assisting Native American tribes or bands. This shall include measures and provisions to protect the reburial area from any future impacts. Relocation/reburial shall not occur until all cataloging and basic recordation have been completed. Native American resources that cannot be avoided or relocated at the Project site shall be prepared in a manner for curation at an accredited curation facility in Orange County that meets federal standards per 36 CFR Part 79 and makes the resources available to other archaeologists/researchers/tribes for further study. The Archaeologist shall deliver the Native American resources, including title, to the accredited curation facility within a reasonable amount of time, along with the fees necessary for permanent curation.</p>				
<b>UTILITIES AND SERVICE SYSTEMS</b>				
<b>Regulatory Requirements</b>				
<b>RR UTL-1</b> The future projects shall be designed and constructed with water-efficient fixtures and systems, as required by the CALGreen Code.	Project Applicant	Prior to Construction	Building and Safety Division	
<b>RR UTL-2</b> The future projects contractors shall recycle, reuse, and/or salvage at least 65 percent of demolition and construction debris, in accordance with Section 4.408 of the CALGreen Code.	Project Applicant	During Demolition and Construction	Building and Safety Division	
<b>Mitigation Measures</b>				
<b>MM UTL-1</b> Prior to issuance of a building permit for any future development project, the Project Applicant shall prepare a hydraulic analysis to ensure that proposed improvements are consistent with build-out of the	Project Applicant	Prior to Issuance of a Building Permit	City Public Works and Building and Safety Division	

**STANTON TOWN CENTER SPECIFIC PLAN PROJECT  
MITIGATION MONITORING AND REPORTING PROGRAM**

<b>Mitigation Measures</b>	<b>Responsible for Implementation</b>	<b>Timing of Mitigation</b>	<b>Responsibility of Monitoring</b>	<b>Completion Date (Signature Required)</b>
Specific Plan using ultimate maximum day demands plus specific fire flow requirements placed throughout the Project area. The hydraulic analysis shall be submitted to the City Public Works Department for review and approval.				
<b>MM UTL-2</b> Prior to issuance of a wastewater permit for any future development project, the Project Applicant shall pay applicable connection and/or user fees to City of Stanton Public Works Department.	Project Applicant	Prior to Issuance of a Wastewater Permit	City Public Works	
<b>MM UTL-3</b> Prior to issuance of a building permit for any future development project, the Project Applicant shall prepare a sewer study to determine the adequacy of the sewer systems for review and approval by the City Public Works Department.	Project Applicant	Prior to Issuance of a Building Permit	City Public Works	
<b>MM UTL-4</b> Prior to issuance of a building permit for any future development project, the Project Applicant shall provide evidence that the Orange County Sanitation District has sufficient wastewater transmission and treatment plant capacity to accept sewage flows from buildings for which building permits are being requested.	Project Applicant	Prior to Issuance of a Building Permit	City Public Works	