

**"SUBSET 05" - "TRAFFIC"**  
INDEX OF DRAWINGS

[illegible]

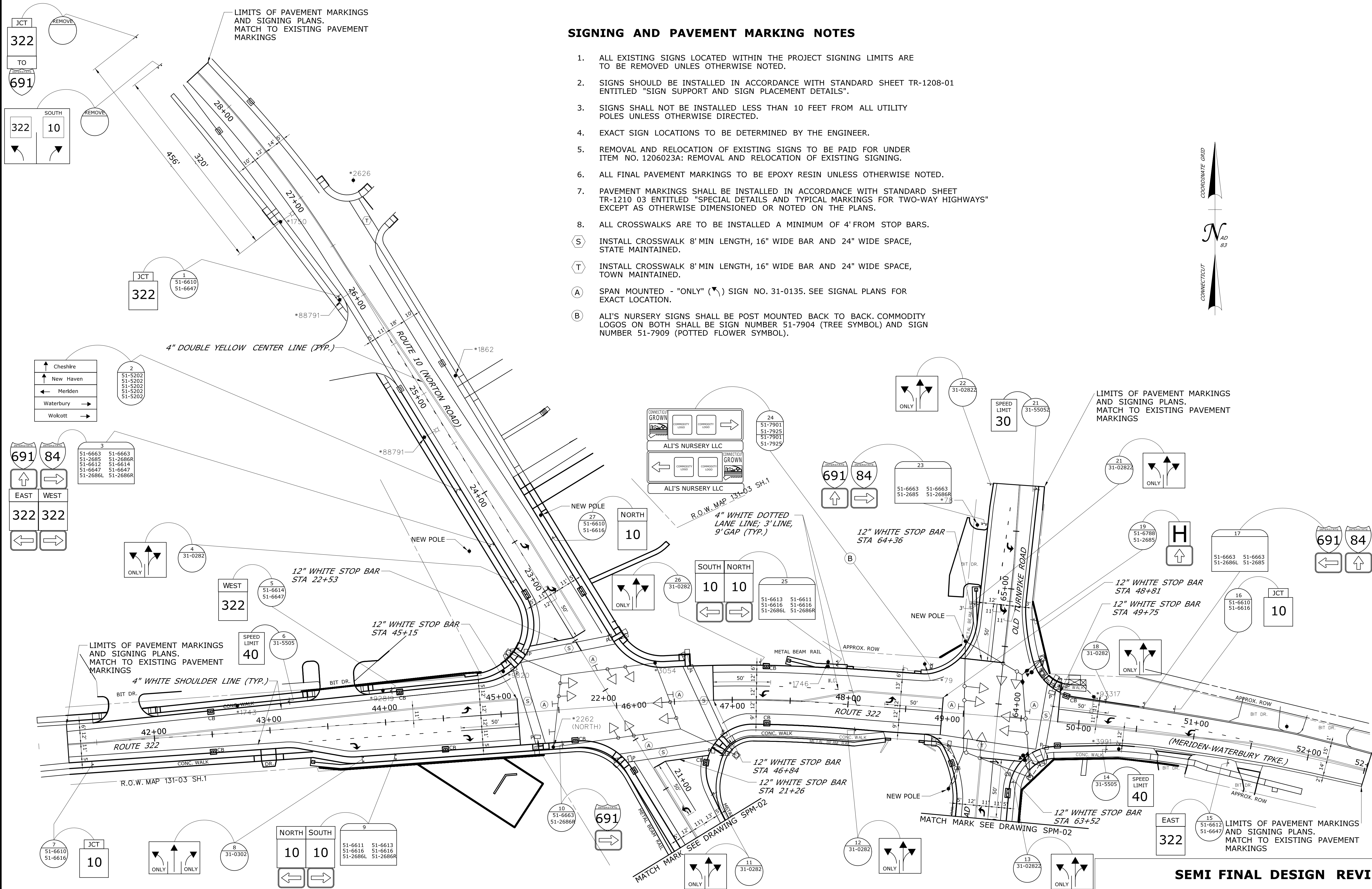
DESIGNED BY:  
FVSS & O'NEILL INC.  
146 HARTFORD ROAD  
MANCHESTER, CT 06040

## FINAL DESIGN REVIEW

[illegible]

SIGNING AND PAVEMENT MARKING NOTES

- ALL EXISTING SIGNS LOCATED WITHIN THE PROJECT SIGNING LIMITS ARE TO BE REMOVED UNLESS OTHERWISE NOTED.
  - SIGNS SHOULD BE INSTALLED IN ACCORDANCE WITH STANDARD SHEET TR-1208-01 ENTITLED "SIGN SUPPORT AND SIGN PLACEMENT DETAILS".
  - SIGNS SHALL NOT BE INSTALLED LESS THAN 10 FEET FROM ALL UTILITY POLES UNLESS OTHERWISE DIRECTED.
  - EXACT SIGN LOCATIONS TO BE DETERMINED BY THE ENGINEER.
  - REMOVAL AND RELOCATION OF EXISTING SIGNS TO BE PAID FOR UNDER ITEM NO. 1206023A; REMOVAL AND RELOCATION OF EXISTING SIGNING.
  - ALL FINAL PAVEMENT MARKINGS TO BE EPOXY RESIN UNLESS OTHERWISE NOTED.
  - PAVEMENT MARKINGS SHALL BE INSTALLED IN ACCORDANCE WITH STANDARD SHEET TR-1210 03 ENTITLED "SPECIAL DETAILS AND TYPICAL MARKINGS FOR TWO-WAY HIGHWAYS" EXCEPT AS OTHERWISE DIMENSIONED OR NOTED ON THE PLANS.
  - ALL CROSSWALKS ARE TO BE INSTALLED A MINIMUM OF 4' FROM STOP BARS.
- (S) INSTALL CROSSWALK 8' MIN LENGTH, 16" WIDE BAR AND 24" WIDE SPACE, STATE MAINTAINED.
- (T) INSTALL CROSSWALK 8' MIN LENGTH, 16" WIDE BAR AND 24" WIDE SPACE, TOWN MAINTAINED.
- (A) SPAN MOUNTED - "ONLY" (↕) SIGN NO. 31-0135. SEE SIGNAL PLANS FOR EXACT LOCATION.
- (B) ALI'S NURSERY SIGNS SHALL BE POST MOUNTED BACK TO BACK. COMMODITY LOGOS ON BOTH SHALL BE SIGN NUMBER 51-7904 (TREE SYMBOL) AND SIGN NUMBER 51-7909 (POTTED FLOWER SYMBOL).



SEMI FINAL DESIGN REVIEW

REV.	DATE	REVISION DESCRIPTION	SHEET NO.	Plotted Date: 12/28/2016

THE INFORMATION, INCLUDING ESTIMATED QUANTITIES OF WORK, SHOWN ON THESE SHEETS IS BASED ON LIMITED INVESTIGATIONS BY THE STATE AND IS IN NO WAY WARRANTED TO INDICATE THE CONDITIONS OF ACTUAL QUANTITIES OF WORK WHICH WILL BE REQUIRED.

DESIGNER/DRAFTER: CNJ	CHECKED BY: -
SCALE IN FEET 0 40 80 SCALE 1"=40'	

STATE OF CONNECTICUT  
DEPARTMENT OF TRANSPORTATION

Filename: ...\\TR\_MSH\_SPM\_01\_131\_0190.dgn

SIGNATURE/  
BLOCK:  
OFFICE OF ENGINEERING

APPROVED BY:

PROJECT TITLE:  
REMOVAL OF BRIDGE No. 00518 &  
INTERSECTION IMPROVEMENTS  
ROUTE 10 AND ROUTE 322

TOWN:  
SOUTHINGTON

DRAWING TITLE:  
SIGNING AND  
PAVEMENT MARKINGS

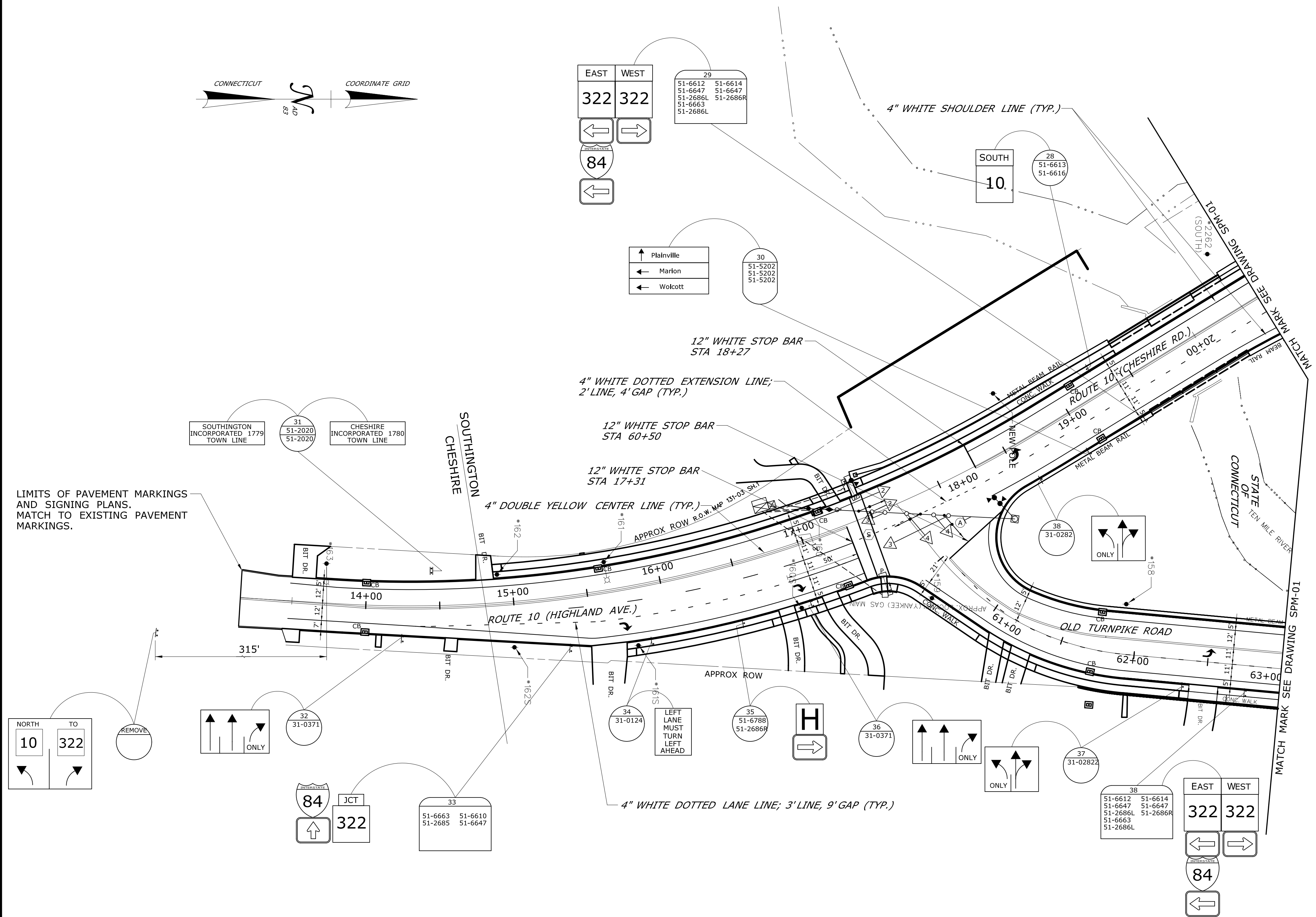
PROJECT NO.  
131-190

DRAWING NO.  
SPM-01

SHEET NO.

SIGNING AND PAVEMENT MARKING NOTES


1. REFER TO DRAWING NO. SPM-01 FOR APPLICABLE NOTES.
- (S) INSTALL CROSSWALK 8' MIN LENGTH, 16" WIDE BAR AND 24" WIDE SPACE, STATE MAINTAINED.
- (A) SPAN MOUNTED - "ONLY" (A) SIGN NO. 31-0238. SEE SIGNAL PLANS FOR EXACT LOCATION.



SEMI FINAL DESIGN REVIEW


REV.	DATE	REVISION DESCRIPTION	SHEET NO.	Plotted Date: 12/28/2016

DESIGNER/DRAFTER: CNJ
CHECKED BY: -
SCALE IN FEET 0 40 80 SCALE 1"=40'



**STATE OF CONNECTICUT**  
**DEPARTMENT OF TRANSPORTATION**

Filename: ...\\TR\_MSH\_SPM\_02\_131\_0190.dgn



SIGNATURE/  
BLOCK:  
  
**OFFICE OF ENGINEERING**

APPROVED BY:

PROJECT TITLE:  
**REMOVAL OF BRIDGE No. 00518 &  
INTERSECTION IMPROVEMENTS  
ROUTE 10 AND ROUTE 322**

TOWN:  
**SOUTHINGTON**

DRAWING TITLE:  
**SIGNING AND  
PAVEMENT MARKINGS**

PROJECT NO.  
**131-190**

DRAWING NO.  
**SPM-02**

SHEET NO.



