









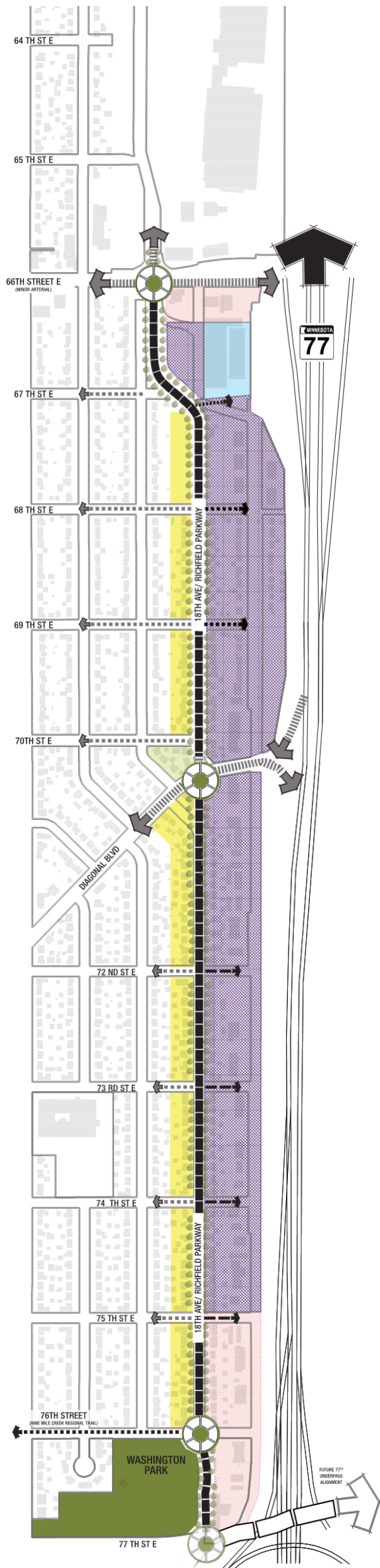
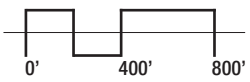
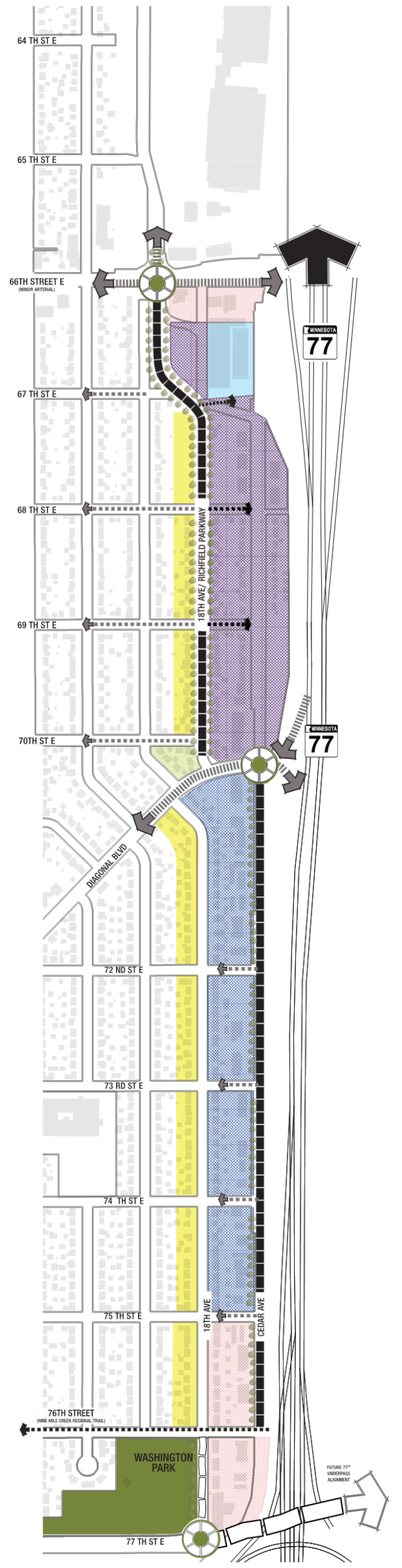


LEGEND

-  COMMUNITY COMMERCIAL/
OFFICE
-  NEIGHBORHOOD COMMERCIAL
-  OFFICE
-  MEDIUM DENSITY RESIDENTIAL
existing single-family homes allowed to remain and improve
-  LOW DENSITY RESIDENTIAL
-  MIXED USE
-  NODE
-  PROVIDE PEDESTRIAN
CONNECTIONS FROM
GREENWAY TO SINGLE
FAMILY
-  EXISTING VEHICULAR
CONNECTIONS
-  PROPOSED GREENWAY
(INTERCITY REGIONAL
TRAIL ROUTE)



18th Ave Alignment Option



**18th Ave/Cedar Ave Split
Alignment Option**

CITY OF RICHFIELD - PROPOSED COMPREHENSIVE PLAN UPDATE

JUNE, 2016 | © 2016 JLG ARCHITECTS



DESIGN FOR LIFE