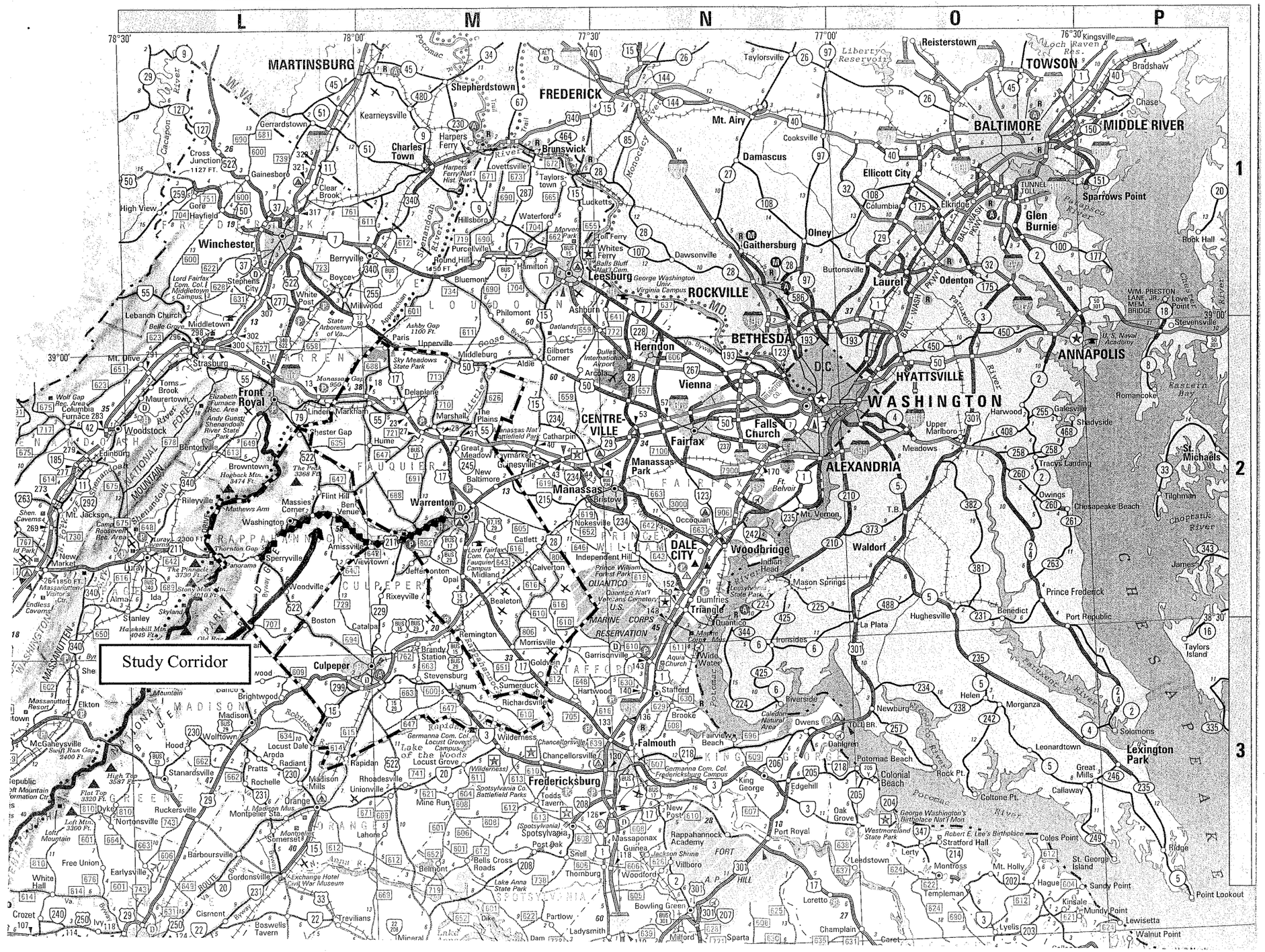

KELLERCO	REGIONAL LOCATION OF STUDY CORRIDOR	EXHIBIT 1

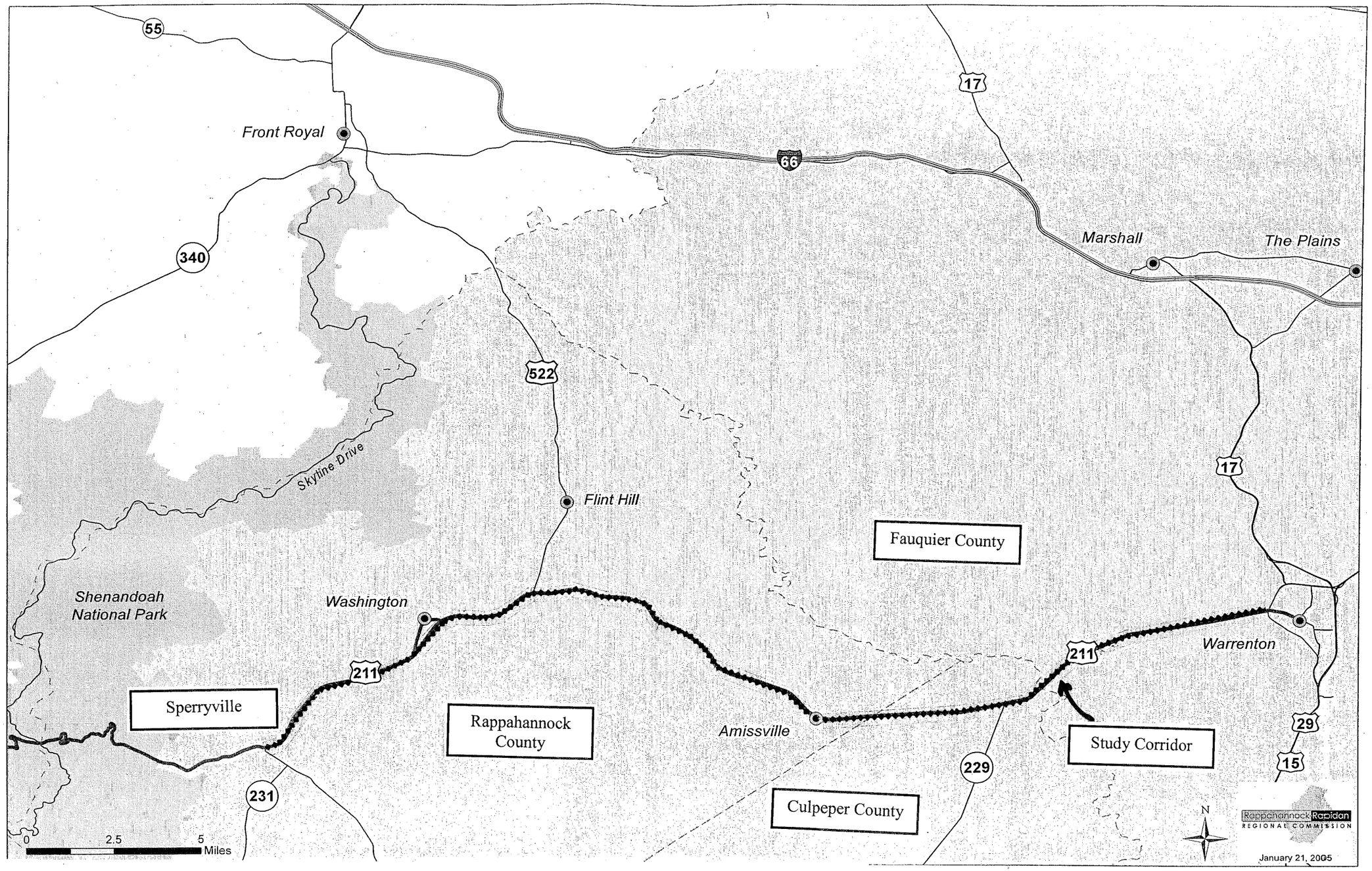

KELLERCO	ROUTE 211 CORRIDOR BETWEEN SPERRYVILLE AND WARRENTON	EXHIBIT 2

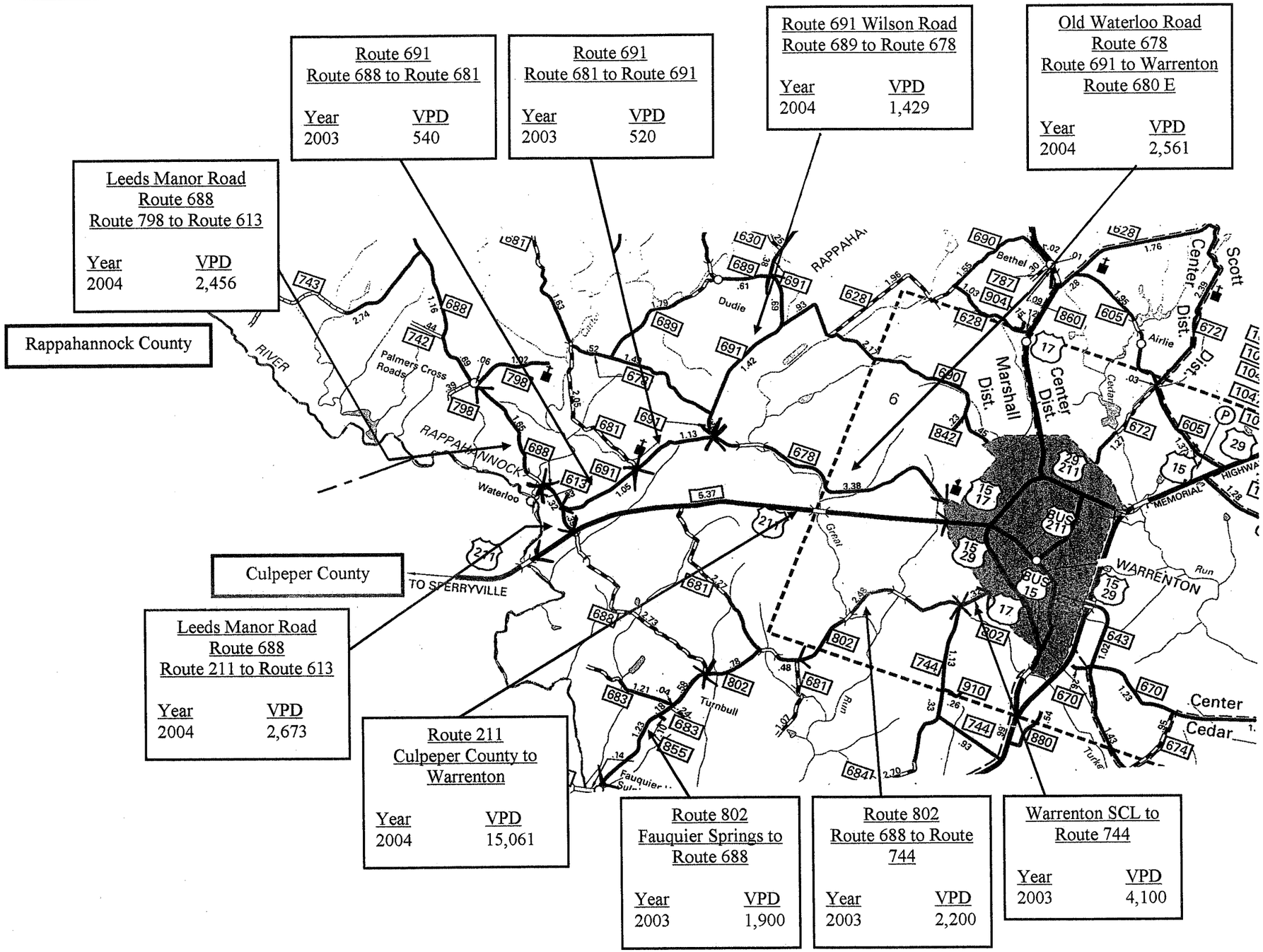

KELLERCO	CURRENT VDOT DAILY TRAFFIC ON ROUTE 211 CORRIDOR AND SECONDARY ROADS IN FAUQUIER COUNTY	EXHIBIT 3

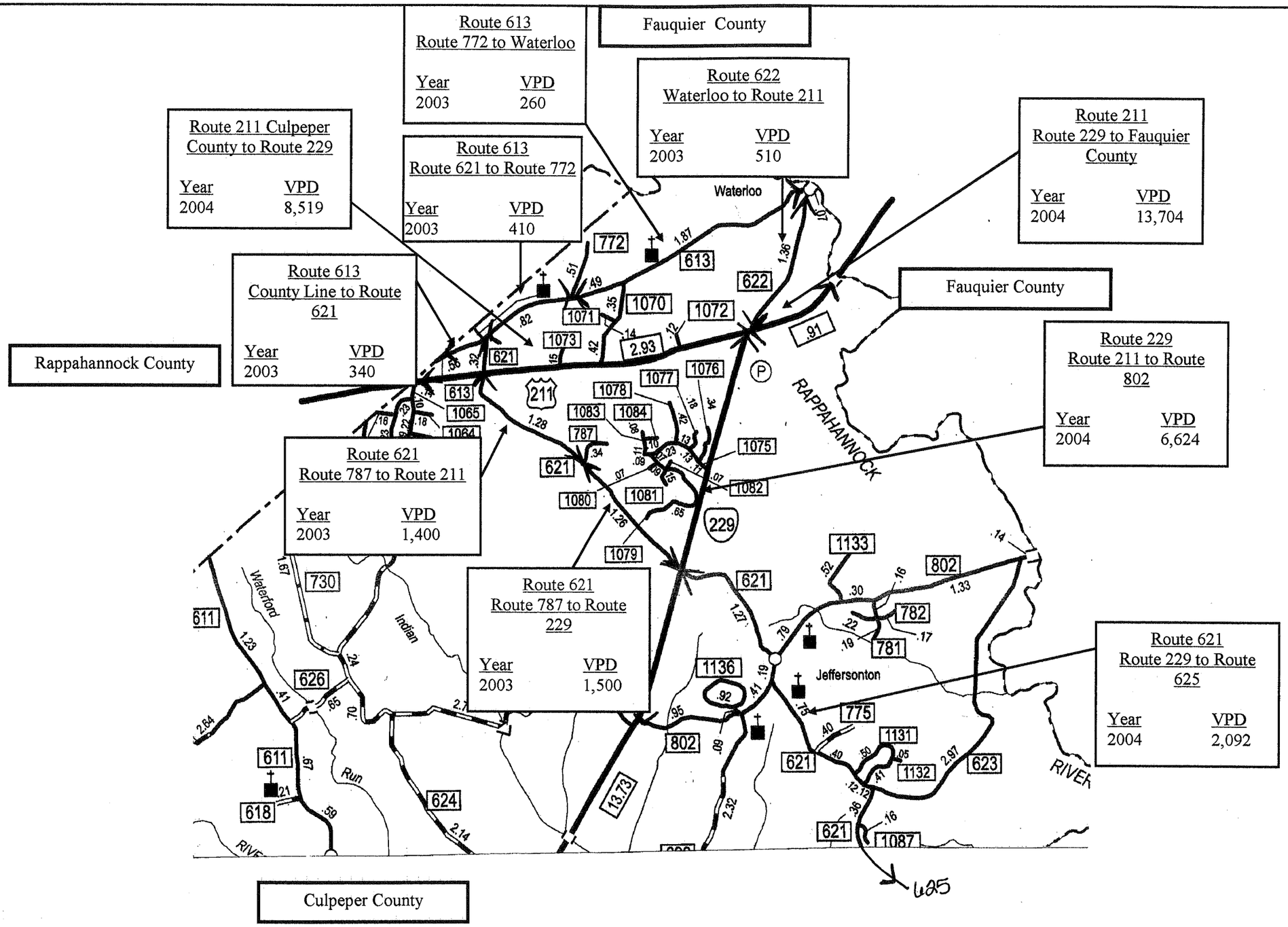

KELLERCO	CURRENT VDOT DAILY TRAFFIC ON ROUTE 211 AND SECONDARY ROADS IN CULPEPER COUNTY	EXHIBIT 3a

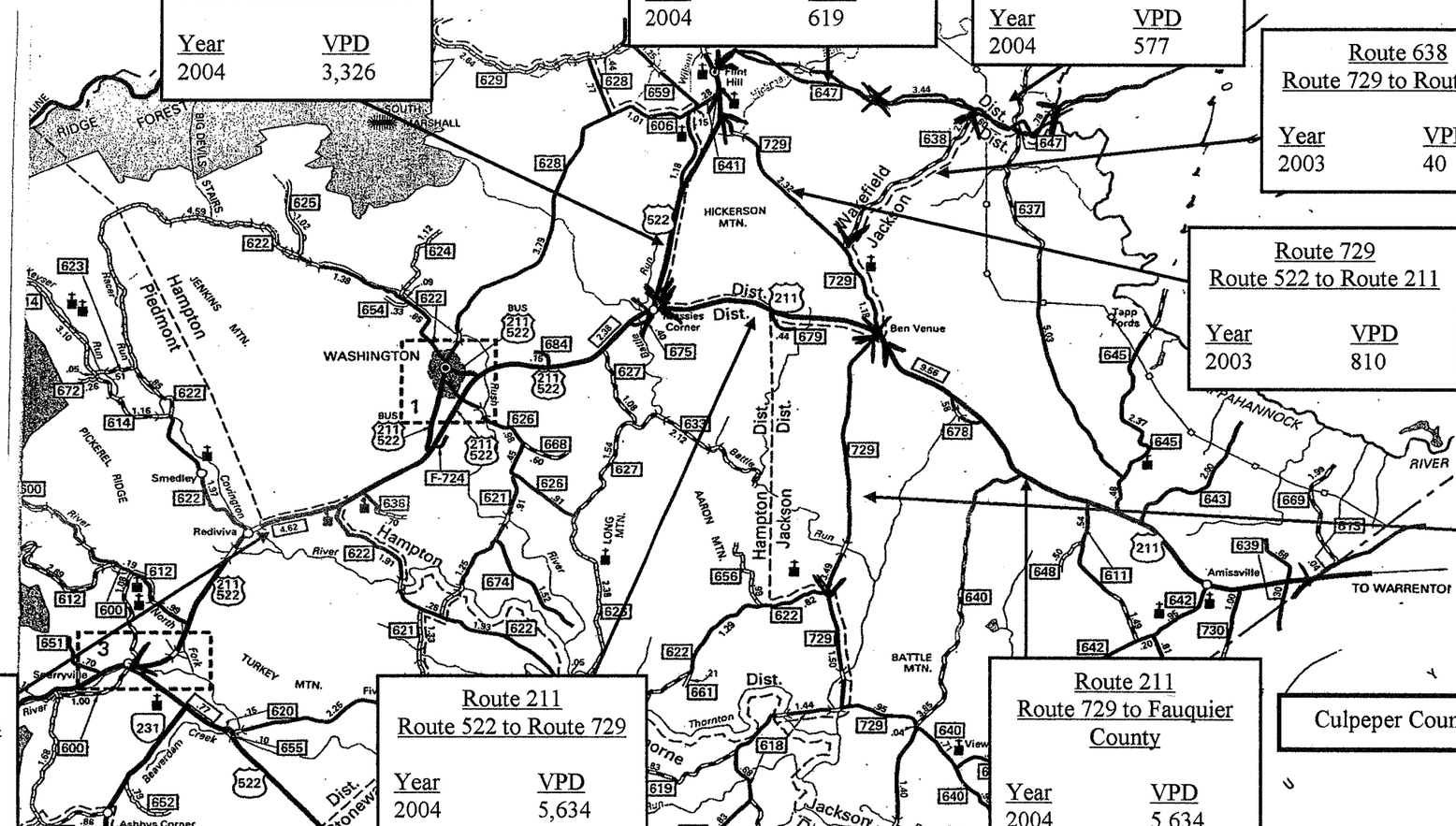

Route 522
Route 641 to Route 211

Year	VPD
2004	3,326

Route 647
Flint Hill to 2.13 miles east

Year	VPD
2004	619

Route 647
2.13 miles east of Flint Hill to Fauquier County

Year	VPD
2004	577

Route 638
Route 729 to Route 647

Year	VPD
2003	40

Route 729
Route 522 to Route 211

Year	VPD
2003	810

Route 729
Route 211 to Route 622

Year	VPD
2004	792

Route 211
Sperryville to Route 522

Year	VPD
2004	6,113

Route 211
Route 522 to Route 729

Year	VPD
2004	5,634

Route 211
Route 729 to Fauquier County

Year	VPD
2004	5,634

KELLERCO	CURRENT VDOT DAILY TRAFFIC ON ROUTE 211 CORRIDOR AND SECONDARY ROADS IN RAPPAHANNOCK COUNTY	EXHIBIT 3b

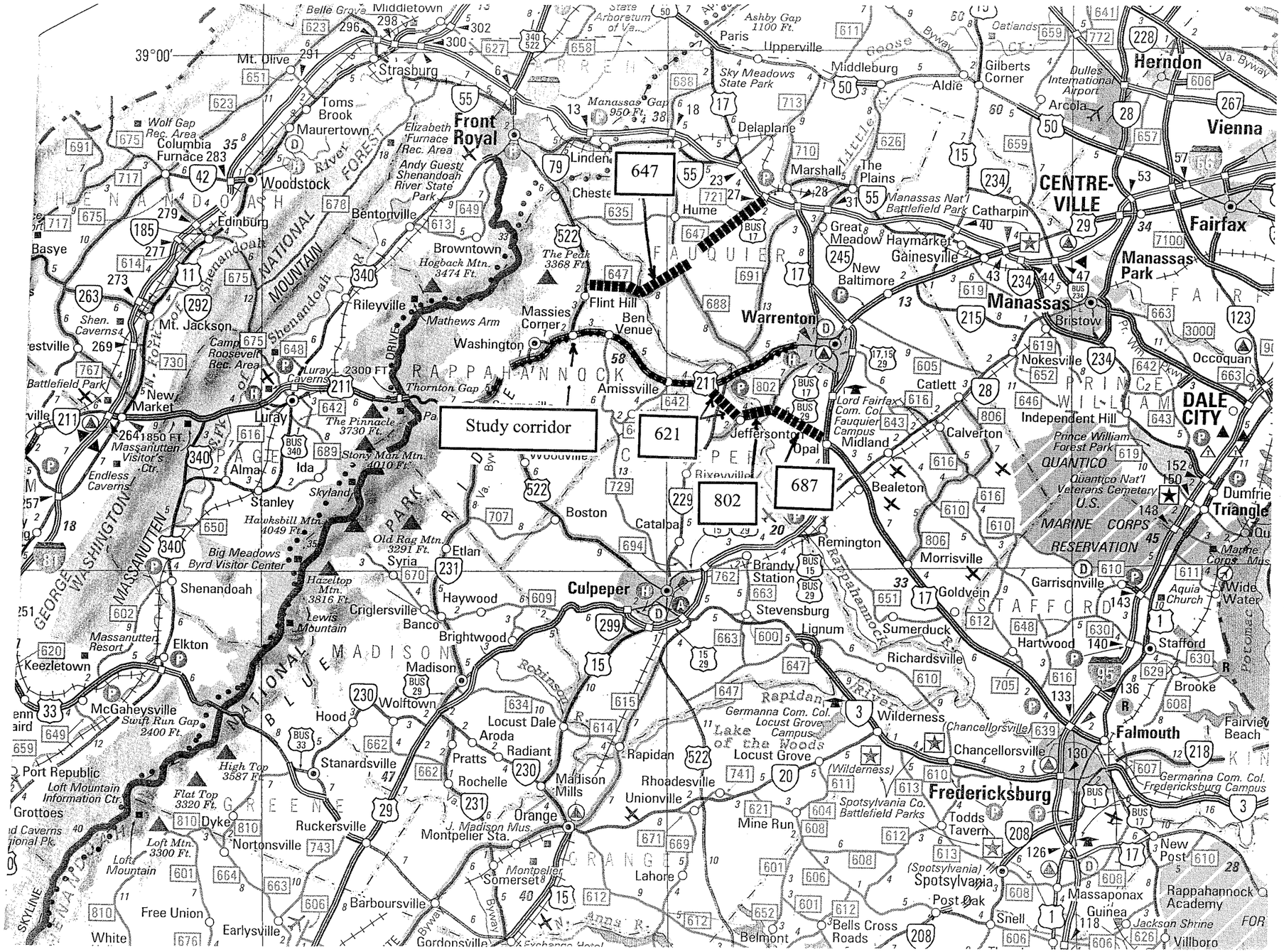

KELLERCO	IMPORTANT ALTERNATIVE SECONDARY ROUTES ALONG ROUTE 211 STUDY CORRIDOR	EXHIBIT 4

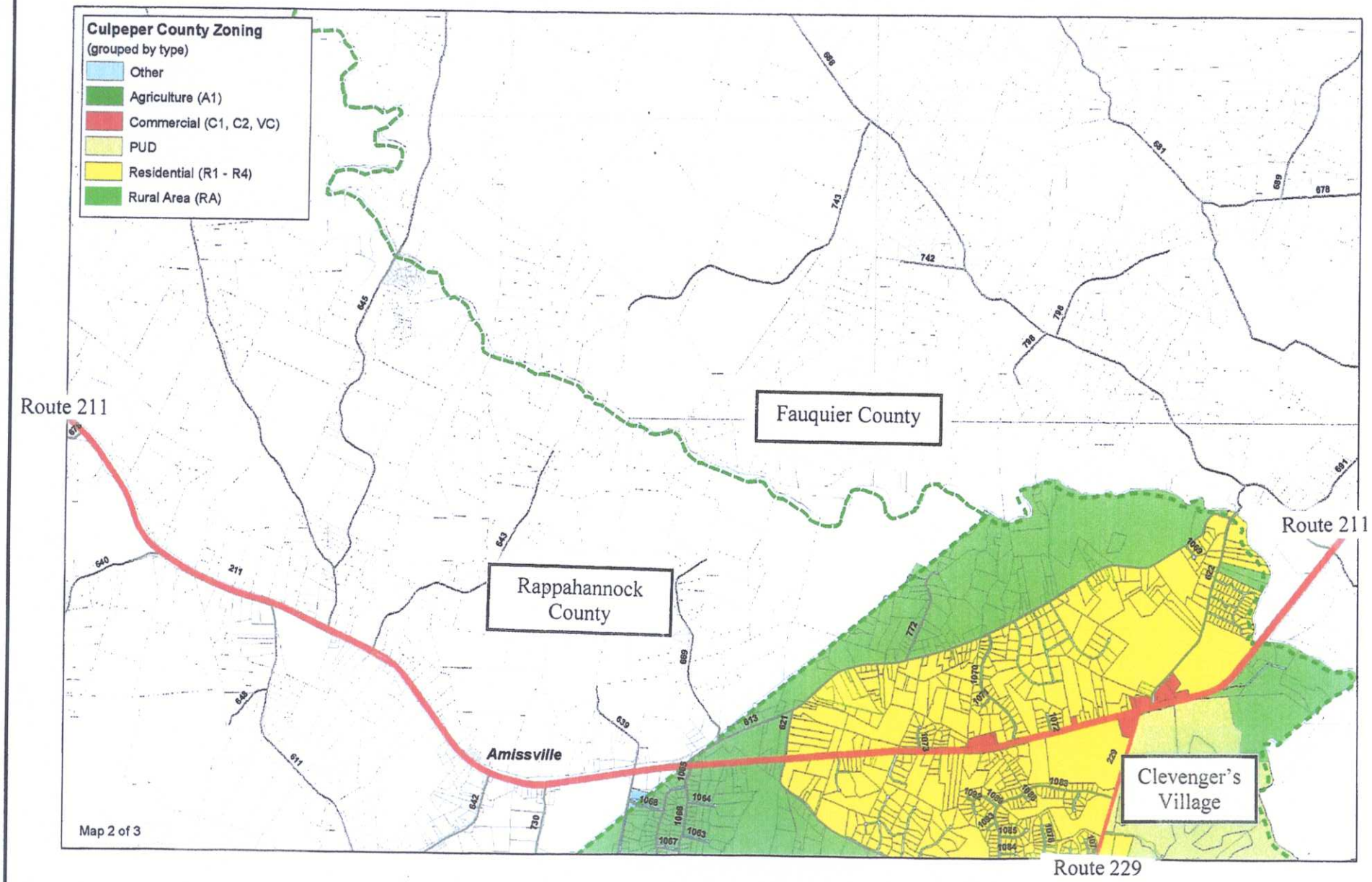

KELLERCO	CULPEPER COUNTY ZONING AT CLEVENGER'S CORNER	EXHIBIT 5