



Zoning Map for the Borough of Prospect Park



Passaic County, NJ

North Haledon Borough

Future Land Use Designations

- B-C** Community Business
- B-G-1** General Business-1
- B-G-2** General Business-2
- HAAR** Haledon Ave. Adaptive Reuse
- N-8** North Eighth Street Redevelopment Area
- P-LWO** Professional/Live-Work Overlay
- Q-R** Quarry Redevelopment Area
- R** Recreation & Open Space
- R-1** Residence-1
- R-2** Townhouse
- VCR** Village Commercial/Residential

-  Roadways/Driveways
-  Tax Parcels

-  Change from B-C to HAAR
-  Change from B-C to VCR



Map Amendments	
Ordinance:	Date Adopted:

Zone Plan Prepared by:

ricciplanning

Paul N. Ricci, AICP, PP
NJ Professional Planner
License No. 05570

The original of this document has been signed and sealed in accordance with New Jersey Law.

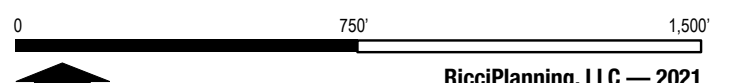
This map is part of Ordinance _____ of the Borough of Prospect Park, Passaic County, NJ.

Mohamed T. Khairullah
Mayor

Robert Aiello
Chairman

Erin Delaney
Municipal Clerk

Note: This map was developed using Passaic County Geographic Information Systems Digital Data, but this secondary product has not been verified by Passaic County and is not County authorized.



RicciPlanning, LLC — 2021