












Zoning Map for the Borough of Prospect Park

Passaic County, NJ

- Zone Designations**
- B-C** Community Business
 - B-G-1** General Business-1
 - B-G-2** General Business-2
 - Q-MR-1** Quarry Medium Residential-1
 - Q-MR-2** Quarry Medium Residential-2
 - Q-TH** Quarry Townhouse Residential
 - R-1** Residence-1
 - R-2** Townhouse
 - VCR** Village Commercial/Residential
 - P-LWO** Professional/Live-Work Overlay
 - R** Recreation & Open Space

 Tax Parcels

Districts:

-  **B-C**
-  **B-G-1**
-  **B-G-2**
-  **Q-MR**
-  **Q-MR-2**
-  **R-1**
-  **R-2**
-  **VCR**
-  Professional / Live-Work Overlay
-  **R**



Map Amendments	
Ordinance:	Date Adopted:

This map is part of Ordinance 2009-9 of the Borough of Prospect Park, Passaic County, NJ adopted on August 17, 2009.

Mohamed T. Khairullah
Mayor

James DeRitter
Chairman

Yancy Wazirmas
Municipal Clerk

Note: This map was developed using Passaic County Geographic Information Systems Digital Data, but this secondary product has not been verified by Passaic County and is not County authorized.

Zone Plan Prepared by:

Paul N. Ricci, AICP, PP
NJ Professional Planner
License No. 05570
The original of this document has been signed and sealed in accordance with New Jersey Law.

0 750' 1,500'



Phillips Preiss Shapiro Associates, Inc. May 2009

