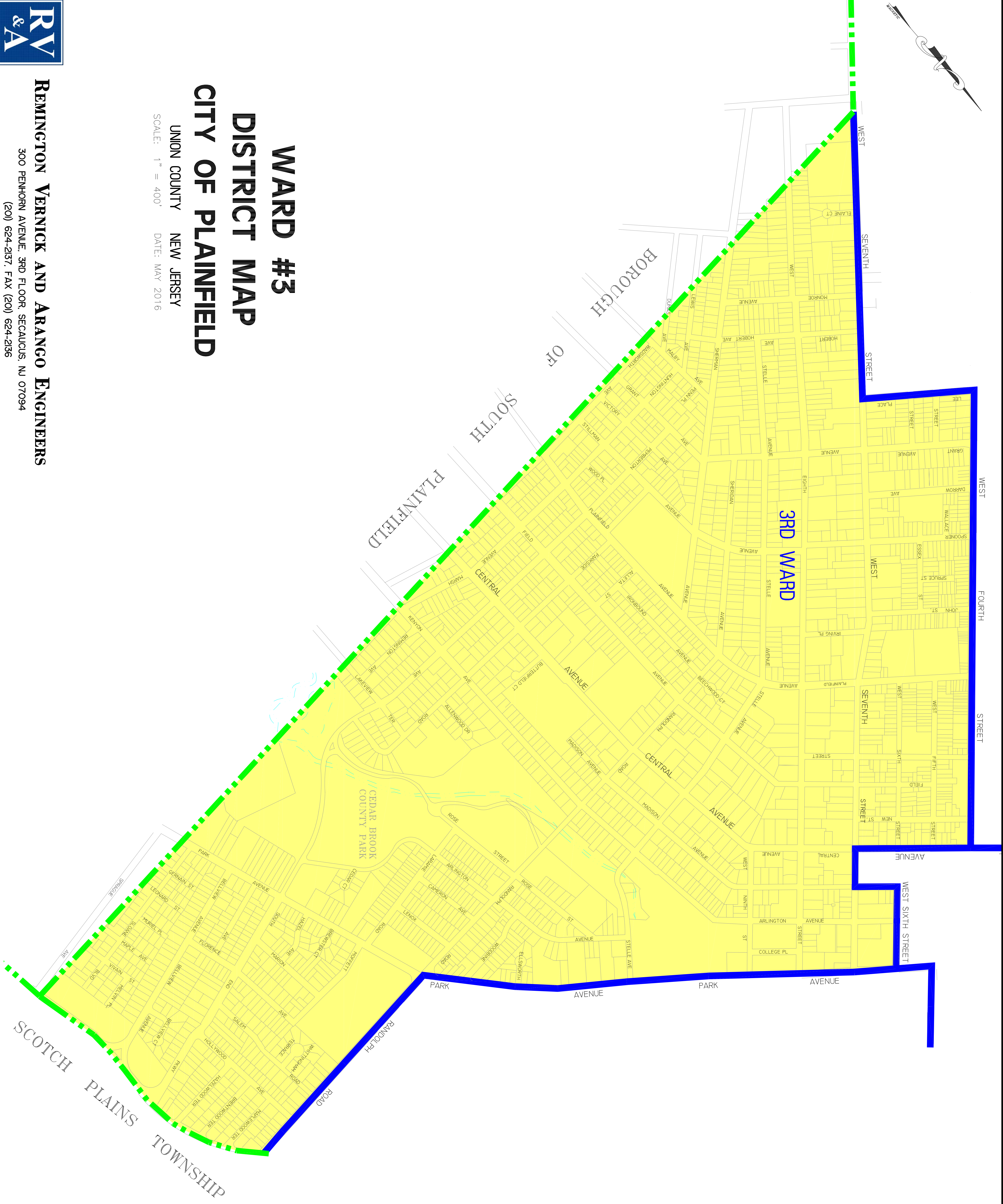




WARD #3 DISTRICT MAP CITY OF PLAINFIELD

UNION COUNTY NEW JERSEY
SCALE: 1" = 400' DATE: MAY 2016

REMINGTON VERNICK AND ARANGO ENGINEERS
300 PENHORN AVENUE, 3RD FLOOR, SECAUCUS, NJ 07094
(201) 624-2137, FAX (201) 624-2136
WEB SITE ADDRESS: WWW.RV&A.COM



LEGEND

-  CITY BOUNDARY
-  WARD BOUNDARIES

BASE MAP PREPARED BY CITY OF PLAINFIELD DIVISION OF PLANNING

S:\PLAINFIELD\VARIOUS MAPS\WARD MAPS MODIFIED\WARD-3-CENSUS-DISTRICTS-WAR-5-10-16