







OSCODA TOWNSHIP
Zoning Map: D036

Data Sources: State of Michigan Geographic Data Library

-  R-1: Low Density Res.
-  R-2: Med. Density Res.
-  R-3: Mixed Res.
-  R-4: High Density Res.
-  R-5: Mixed Mobile Home
-  MH: Mobile Home

-  SF-SL: Single Family-Small Lot
-  RT: Residential Tourist
-  C-T: Commercial-Traditional
-  B-2: General Business
-  C-MU: Commercial-Mixed Use
-  C-L: Commercial-Lodging

-  US-23 Zone
-  F-41 Zone
-  WM: Waterfront Marina
-  RV: Recreational Vehicle
-  F: Forest
-  AG: Agriculture

-  I: Industrial
-  WR-1: Wurthsmith Low Density Res.
-  WR-2: Wurthsmith Med. Density Res.
-  WR-3: Wurthsmith Mixed Res.
-  WI: Wurthsmith Industrial
-  WB: Wurthsmith Business

-  E: Extractive
-  Air Zone 1&2
-  Air Zone 3
-  Air Zone 4
-  Wurthsmith Airport

