



OSCODA TOWNSHIP

PARKS & RECREATION PLAN



2022 – 2026

ACKNOWLEDGMENTS

ADMINISTRATION:

Nichole Vallette, Planning & Zoning Director

Tammy Kline, Township Superintendent

Todd Dickerson, Economic Improvement Director

PLANNING COMMISSION:

Mimi McDonald, Chairperson

Edward Davis, Vice Chairperson

Bernie Schenk

William Palmer

Greg Schulz

Robert Tasior

Vicki Hopcroft

TOWNSHIP BOARD:

Ann Richards, Supervisor

Jaimie McGuire, Treasurer

Joshua Sutton, Clerk

Timothy Cummings, Trustee

Steve Wusterbarth, Trustee

Jeremy Spencer, Trustee

William Palmer, Trustee

List of Maps

Map 1: Regional Location	9
Map 2: Pedestrian Shed	26
Map 3: DNR Ownership	36
Map 4: Trail Map	39
Map 5: Trail Map Phase 3	39

List of Tables

Table 1: Demographics	11
Table 2: Employment Sectors	12
Table 3: Parks and Recreation Budget (2021)	17
Table 4: Parks & Recreation Capital Improvement Plan	17
Table 5: Grant History	19
Table 6: Recreation Expenditures by Oscoda Township Residents	20
Table 7: Recreational Activities	21
Table 8: Park Land Analysis	24
Table 9: Park Service Definitions, Areas, and Classifications	25
Table 10: Park and Recreation Facilities	29
Table 11: DNR Ownership Land	36
Table 12: Consumers Energy Property	37
Table 13: Trail Systems	38
Table 14: Action Plan	52


List of Figures

Figure 1: Charter Township of Oscoda Organizational Chart	16
Figure 2: Preferred Recreation Facilities (Q1)	42
Figure 3: Preferred Recreation Increases (Q2)	42
Figure 4: Ranked Importance of Recreation Opportunities (Q3)	43
Figure 5: Parks and Township Property Visitation Frequency (Q4)	43
Figure 6: Reasons to Visit Recreation Facilities (Q5)	44
Figure 7: Rated Condition of Parks & Township Properties (Q6)	44
Figure 8: Rated Park Characteristics (Q7)	45
Figure 9: Preventions from Using Recreational Facilities (Q8)	45
Figure 10: Rated Statements (Q9)	46
Figure 11: Desired Amenities to be Added (Q10)	46
Figure 12: Level of Agreement with Statements (Q11)	46
Figure 13: Survey Respondent Age Range(Q12)	47
Figure 14: Children in Household (Q13)	47
Figure 15: Oscoda Township Resident (Q14)	47
Figure 16: Survey Respondent Residential Status (Q16)	47

TABLE OF CONTENTS

1. INTRODUCTION	7
2. ADMINISTRATIVE STRUCTURE	15
3. RECREATION INVENTORY	23
4. PLANNING PROCESS	41
5. IMPLEMENTATION	49
APPENDIX	53

This page intentionally left blank.



Source: Oscoda Area Convention & Visitor Bureau

1. INTRODUCTION

Oscoda Township has developed a Parks and Recreation Master Plan in accordance with Michigan Department of Natural Resources (MDNR) standards and guidelines. The adopted Parks and Recreation Master Plan will serve as a guide for Township officials for decision making, preparing annual budgets, and applying for grants. The primary purpose of the plan is to incorporate community-supported five-year goals and objectives and an action plan that outlines priority projects to fund.

The writing of this plan comes at an opportune time. After over 18 months of experiencing the isolating effects of the global pandemic, COVID-19, parks and recreation services have proven to be more essential than ever before. As people rely more on the outdoors for socializing, exercise, and entertainment, parks play a critical role in the physical health and mental wellness of the community. Therefore, Oscoda Township is committed to providing access to high-quality park and recreation facilities for its residents.

COMMUNITY DESCRIPTION

Oscoda Township is located in the northeastern portion of Iosco County. It is bordered by Lake Huron on the east, Alcona County to the north, Plainfield Township to the west, and Wilber Township and AuSable Township to the south.

Oscoda Township has unique features, starting with its shape and land mass. Its rectangular shape has a land area of 121.8 square miles, which is three times the size of Michigan's traditional 36-mile square townships. It is rich in natural resources; Lake Huron borders the Township to the east and provides a plethora of beautiful beaches and the AuSable River crosses the Township from east to west, both of which provide ample water recreation opportunities. Consumers Energy operates four dams on the AuSable River and holds much of

the land along the riverbanks. Moreover, the Huron National Forest and the AuSable State Forest cover over 60,542 acres of the Township. Oscoda Township was also the home of the former Wurtsmith Air Force Base, which closed in 1993.

DATA SOURCES

The demographic information in this chapter was sourced from the following locations, in this preferred order:

2020, 2010, 2000, and 1990 US Decennial Censuses

The decennial censuses are the most accurate source of demographic information in the United States. Mandated by the United States Constitution, the aim of the decennial census is to count 100% of the US Population. Because the decennial census has been operating since 1790, it offers a valuable reference point to illustrate how populations have changed over time. While the decennial census has been administered for over 200 years, the questions have shifted to better capture modern populations' information. For example, one's history of rebellion against the United States is no longer a question on the form.¹ Information collected in the most recent census counts includes information about age, sex, race, the relationship between household members, and household tenure.

American Community Survey

The American Community Survey (ACS) replaced the "long-form" Census questions beginning in 2000, collecting the same types of information about social, economic, and housing conditions on a continual basis. The ACS is not a complete survey of the United States but a sample. A random selection of households are sent the ACS every year and the Census Bureau uses the responses to create estimates for the

Map 1: Regional Location



OSCODA TOWNSHIP

Regional Location

Data Sources: State of Michigan Geographic Data Library

★ Oscoda Township

rest of the population. Because the ACS is a sample, smaller communities require multiple years of sampling to create accurate estimates. Communities with less than 20,000 people must be sampled over 60-months to create estimates. These estimates are referred to as 5-year estimates. Oscoda Township does not have a population over 20,000 so this plan will use ACS 5-year estimates.

ESRI Business Analyst

ESRI Business Analyst is proprietary software that presents privately generated market research data. In addition, it estimates Census and ACS data for geographic configurations other than Census-defined tracts, blocks, and places.

POPULATION AND AGE

It is important to monitor population and age distribution trends to ensure that parks and recreation amenities and programs match current needs and can accommodate a changing population. The population in 2020 was 7,152, a 2.2% increase from the 2010 population in a county where the population decreased by 2.5% during the same period. The change in population between 2010 and 2020 highlights that Oscoda Township is a growing community in a declining region, and the population growth even outpaced the State (1.9%), albeit marginally.

Age

The median age in Oscoda Township was 49.5 years compared to the State's median age of 39.7 years as of 2019. The overall median age in Iosco County is 52.9. Age is an important factor to consider in parks and recreation planning as different age groups have different needs for recreational facilities and amenities. For example, a large population of young children

require play facilities and sports facilities whereas a senior population may not. ESRI Business Analyst projects the population in 2026 to be 6,876, a slight decrease from the 2020 population, with a projected median age of 56.6, which is a significant increase from the 2019 ACS estimate of 49.5. Over the next five years, it will be imperative to plan for the aging and decreasing population.

DISABILITY

Roughly one quarter (23.5%) of Oscoda Township's population has a disability. However, disability status varies significantly by age. Of those under the age of 18, only 7.9% have a disability, compared to 39.7% of those over the age of 65. The most common disabilities are ambulatory difficulty (12.8%), cognitive difficulty (8.0%), and hearing difficulty (7.8%).² Facility upgrades should focus on design features that are suitable to users with such disabilities.

SOCIOECONOMIC INDICATORS

Education

Educational attainment is a key link to economic stability and social mobility in the United States. According to census data, 88% of Oscoda Township's population over the age of 25 has attained at least a High School diploma. The census uses the age of 25 as a marker for educational attainment because an average person's educational attainment is expected to be completed by that age. Only 15.2% of Township residents have at least a Bachelor's degree. Both of these percentages are lower than the County (High school: 88.9%, Bachelor's: 15.9%) and the State (High School: 90.8%, Bachelor's: 29.1%).

Income and Earnings

Education and income are tightly linked; often higher education levels lead to higher incomes. Communities with high

Table 1: Demographics

	Oscoda Township	Iosco County	Michigan
Population - 2010 Census	6,997	25,887	9,883,640
Population - 2019 Estimate	7,152	25,237	10,077,331
% of Population 65 & Older	28.1%	29.1%	16.8%
% of Population under 19	19.4%	18.3%	24.5%
% of Civilian Noninstitutionalized population with a disability	23.5%	22.6%	14.2%
Median Age	49.5	52.9	39.7
% with a Bachelor's Degree or higher	15.2%	15.9%	29.1%
Median Household Income	\$42,816	\$43,678	\$57,144
Per Capita Income	\$23,340	\$25,264	\$31,713
Average Household Size	2.07	2.13	2.47
Median Housing Value	\$84,900	\$92,600	\$154,900
Renter occupied housing as % of total Occupied Units	28.4%	20.1%	28.8%
Seasonal Housing as % of total vacant housing units	87.7%	87.6%	43.7%

Source: U.S. Census Bureau, Decennial Census & American Community Survey 2019 Estimates

levels of educational attainment are often wealthier. The median household income is \$42,816 in Oscoda Township, \$43,678 in the County, and \$57,144 in the State. Mean earnings are also lower in the Township (\$46,163) than the County (\$53,223) and State (\$80,809).³ This affects what households can spend on recreation and therefore what the Township can realistically provide for its residents.

Poverty

Coinciding with lower incomes and earnings is a higher rate of poverty. Of the families in Oscoda Township, 11.8% are in poverty compared to 10.4% in the County and 9.9% in the State. Single mothers often have the highest poverty rate of all populations; in the Township 38% of single mothers are in poverty compared to 44.5% in the County and 39.2% in the State.

Employment and Economy

In addition to recording information on educational level and income, the American Community Survey inventories a community's workforce. Table 2 details the various sectors in which Oscoda Township's residents are employed. The breakdown of employment sectors in 2014 and 2019 highlights a major change over that time period. In 2014, the primary sectors in which people were employed were "educational services, and health care and social assistance" and "arts, entertainment, and recreation, and accommodation and food services." However, in 2019 the number of residents employed in these sectors decreased by 43.2% and 53.9%, respectively. The sectors "manufacturing", "transportation and warehousing, and utilities", and "retail trade," where the majority of Oscoda Township workers were employed,

grew during this period.⁴ This trend contradicts national trends where manufacturing jobs are decreasing and educational services, and health care and social assistance are increasing.

HOUSING

Similar to the rest of the county and state, housing in Oscoda Township is dominated by single-family homes. Of the 23.2% of units that are not single-family homes, 8% are structures of 5 or more units, 4.6% are townhomes, 4.3% are buildings of 3 to 4 units, and 2.8% are duplexes. Additionally, 73% of all housing units were built prior to 1980,

with significantly slowed construction in the late 2010s.⁵

A significant portion of Oscoda Township's housing units are vacant (57.2%). The census considers seasonal occupancy and units available for rent or sale as vacant properties. Of the 2,431 vacant units, 87% are seasonally occupied, 4% are for sale, and 2% are for rent. The high percentage of homes that are seasonally occupied highlights how important tourism is to the Township's economy, housing market, and recreational assets. The large swings in seasonal population can make it challenging to plan for and maintain recreational facilities.

Table 2: Employment Sectors

	2014 Employment	2019 Employment	Change, 2014-2019
Manufacturing	292 (13.0%)	498 (21.4%)	70.5%
Transportation and warehousing, and utilities	193 (8.6%)	417 (17.9%)	116.1%
Retail trade	302 (13.5%)	347 (14.9%)	14.9%
Educational services, and health care and social assistance	451 (20.1%)	256 (11.0%)	-43.2%
Construction	95 (4.2%)	189 (8.1%)	98.9%
Professional, scientific, and management, and administrative and waste management services	168 (7.5%)	177 (7.6%)	5.4%
Arts, entertainment, and recreation, and accommodation and food services	373 (16.7%)	172 (7.4%)	-53.9%
Public administration	57 (2.5%)	84 (3.6%)	47.4%
Other services, except public administration	117 (5.2%)	80 (3.4%)	-31.6%
Finance and insurance, and real estate and rental and leasing	138 (6.2%)	60 (2.6%)	-56.5%
Agriculture, forestry, fishing and hunting, and mining	27 (1.2%)	38 (1.6%)	40.7%
Information	14 (0.6%)	13 (0.6%)	-7.1%
Wholesale trade	12 (0.5%)	0 (0.0%)	-100.0%

Source: United States Census Bureau, American Community Survey, 2019 5 – Year Estimates DP03

Median home value in the Township (\$84,900) is lower than the County (\$92,600) and the State (\$154,900). Similarly, median rent is lower in the Township (\$332) than both the County (\$345) and the State (\$450). Lower housing costs usually translate to increased affordability, but 26% of all households in the Township are housing cost burdened. Housing cost burden is defined as a household that spends more than 30% of their income on housing expenses. Comparatively, 23% of all County households and 28% of all State households are housing cost burdened. Despite the low housing costs, high unaffordability levels are likely due to the lower wages Township residents earn.⁶

TRANSPORTATION

As a rural Township, very few options exist for transportation alternatives to cars. Of those who travel for work, 96% travel by car either as an individual or in a carpool, the remaining 4% walked. This highlights the extreme auto dependency of the community. Without access to a car, residents have to walk to destinations, making access to recreational amenities a challenge, especially amenities in remote parts of the community.

Sources

- 1 1870 Census: Index of Questions, United States Census Bureau, census.gov/history/www/through_the_decades/index_of_questions/1870_1.html
- 2 American Community Survey, United States Census Bureau, 2019 5-Year Estimates S1810.
- 3 American Community Survey, United States Census Bureau, 2019 5-Year Estimates DP03.
- 4 American Community Survey, United States Census Bureau, 2019 5-Year Estimates DP03.
- 5 United States Census Bureau, American Community Survey, 2019 5 Year Estimates DP04.
- 6 United States Census Bureau, American Community Survey, 2019 5 Year Estimates DP04.



Dune area at Foote Site Park.

This page intentionally left blank.



Source: Oscoda Area Convention & Visitor Bureau

2. ADMINISTRATIVE STRUCTURE



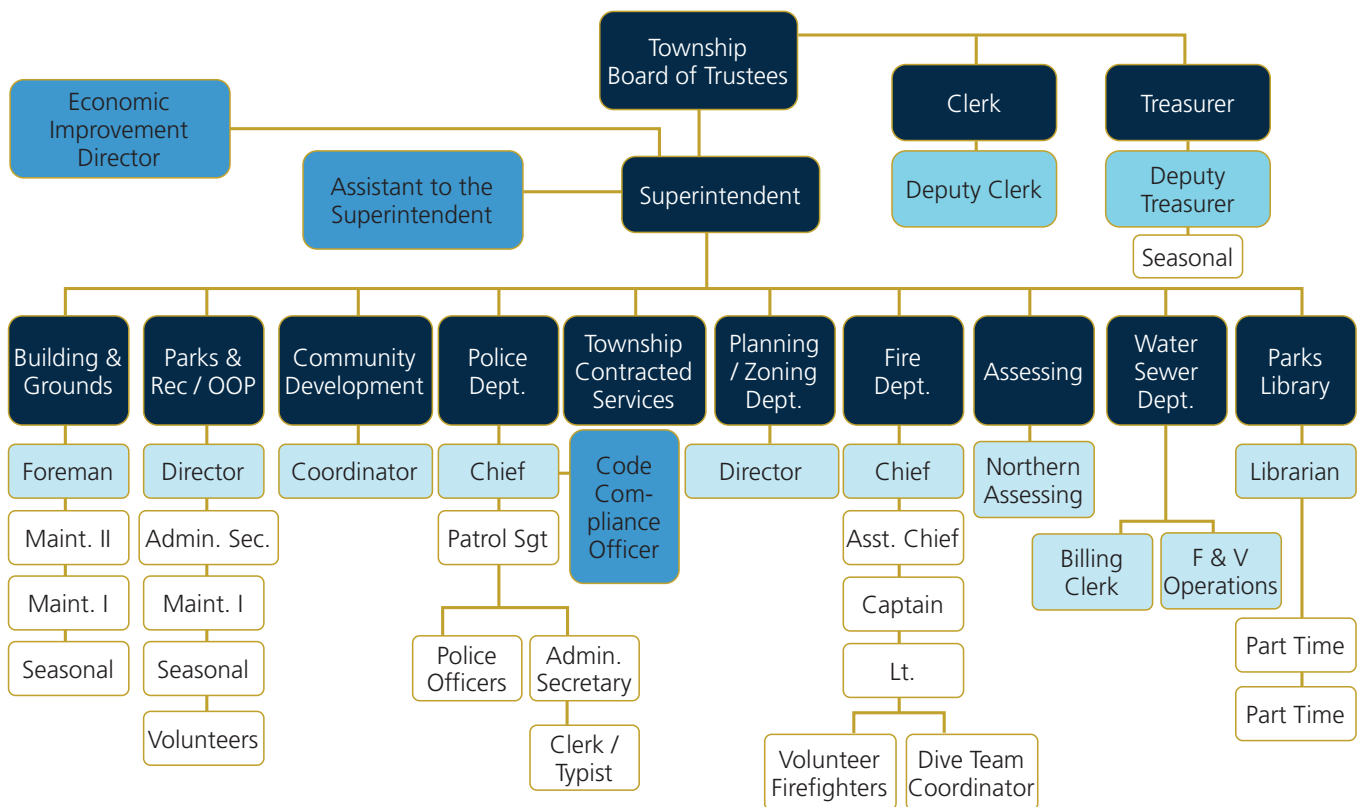
The Charter Township of Oscoda is governed by an elected Board of Trustees. The Board consists of seven members including a Supervisor, Treasurer, Clerk and four Trustees. The Board of Trustees is responsible for appointing a Superintendent for the Township to carry out the necessary duties to run the Township.

The Planning Commission consists of seven members also appointed by the Township Board. Member appointments are for 1, 2, or 3 years. The Commission serves in both an advisory and administrative role for matters relating to land use and development. The Planning Commission prepares the Township's Master Plan and Parks and Recreation Master Plan and makes recommendations on proposed public improvements based on each plan. The

Board of Trustees has final approval of both plans.

Parks and recreation services fall under the guidance of the Planning Commission and the Building and Grounds Department. Township employees and officials are the sounding board for community recreation needs. The Township takes pride in delivering exceptional service to the residents to improve their quality of life. Further, the staff upholds a commitment to ensure the safety, cleanliness, and beauty of all of the Charter Township of Oscoda properties for residents and visitors alike to enjoy. The Building and Grounds personnel maintain all municipal buildings and parks owned by the Township.

Figure 1: Charter Township of Oscoda Organizational Chart



FUNDING AND BUDGETS

Parks and recreation services, including capital improvement projects, are largely funded by the Township General Fund. Revenue is generated through park rentals, pavilion rentals, boat launch fees, and campground registration fees, but, as can be seen in the table "Parks and Recreation Budget."

PARTNERSHIPS/ COLLABORATIONS

- » Huron East Knothole League – Uses the Township baseball fields for youth baseball and girls softball.
- » Chamber of Commerce – Uses Furtaw field for the Paul Bunyan Festival, the Northern Lights Parade & Community Gathering, and the Oscoda Beach Park for Art on the Beach.
- » American Youth Soccer Organization (A.Y.S.O.) – Uses Township soccer fields for youth soccer.
- » Rotary Club – Uses the Oscoda Beach Park band shell for its Thursday Night Summer Concert Series.
- » Lions Club – Partners in various special projects and uses the Oscoda Beach Park for events.
- » Oscoda/AuSable Convention and Visitors Bureau (C.V.B.) – Uses the Oscoda Beach Park for summer weekly Movies by the Pier.
- » Society for Creative Anachronism (SCA) – Uses Old Orchard Park for their practice.

Table 3: Parks and Recreation Budget (2021)

Facility	Fund	Revenues		Expenditures	
		Allocated	Realized	Allocated	Realized
Parks Department	Fund 101 - General	\$3,500.00	\$1,796.00	\$419,973.00	\$165,455.18
Foote Site Park		\$11,000.00	\$12,067.52	\$13,600.00	\$8,302.00
Ken Ratliff Park		\$12,000.00	\$15,750.25	\$64,005.00	\$34,540.89
Old Orchard Park	Fund 509 - Old Orchard Park	\$832,950.00	\$962,884.48	\$991,776.00	\$898,223.70
Old Orchard Park - Improvements	Fund 218 - Old Orchard Park Improvement	\$61,500.00	\$60,253.98	\$55,000.00	\$54,524.68
Total		\$920,950.00	\$1,052,752.23	\$1,544,354.00	\$1,161,046.45
Balance - Allocated*					\$(623,404.00)
Balance - Realized*					\$(108,294.22)

*Balance covered by other General Funds

Table 4: Parks & Recreation Capital Improvement Plan

Facility	2021	2022	2023	2024	2025	Total
Old Orchard Park - Improvements (Fund 218)	\$55,000	\$32,000	\$130,000	\$16,500	\$37,500	\$271,000
4 x 4 Utility Vehicle	–	–	–	\$16,500	–	\$16,500
Compact Tractor w/Front Loader	–	\$32,000	–	–	–	\$32,000
30 ft Yurt w/Decking & Furniture	\$35,000	–	–	–	\$37,500	\$72,500
Electrical Upgrade & New Bath House	–	–	\$130,000	–	–	\$130,000
Garage Roof Replacement	\$8,000	–	–	–	–	\$8,000
Park Office Generator	\$7,000	–	–	–	–	\$7,000
Bath House Furnace & Water Heaters	\$5,000	–	–	–	–	\$5,000

- » Oscoda Area Schools swimming and diving teams – Use Riverbank Park for fun/run/walk.
- » Relay for Life – Uses Furtaw Field for Relay for Life for the American Cancer Society.
- » Shelter, Inc. – Use Furtaw Field for the awareness walk for domestic violence.
- » Compassionate Friends Inc – Use Furtaw field for the memory walk.
- » The AuSable Valley Audubon (AVA) – Collaborates with Township to enhance and support birding habitats, provides public outreach at township properties.
- » HealthQuest - Use the Oscoda Beach Park for their annual Shore Fun Beach Run.
- » Van Etten Lake Association - Use Ratliff Park for general meetings.

RECREATIONAL PROGRAMMING

The Township does not provide recreational programming. Programs are offered by independent organizations that use Township facilities to host their events. Some program offerings are listed below.

- » Little League Baseball – Minor and Major league teams divided into age appropriate teams.
- » A.Y.S.O. Soccer – Leagues are mixed (boys and girls) participation and divided into age appropriate teams.
- » Youth Girls Softball, divided into age appropriate teams.
- » Downtown Beautification Committee – Plants flowers in the planters downtown and decorates seasonally.

GRANT HISTORY

The Township has received numerous grants through the Michigan Department of Natural Resources to fund acquisitions and park development projects. A total of \$2,354,165 has been awarded since 1972. The completed projects funded through the MDNR will remain available for public outdoor recreation in perpetuity.

RECREATION EXPENDITURES

ESRI's Business Analyst is proprietary software that sources publicly available data to estimate consumer spending patterns. According to the company's "recreation expenditure" report for Oscoda Township, residents spent an estimated \$1,888,272 on recreational activities annually.

The report also estimates how much money households spend on pastimes and activities. Entertainment/ Recreation Fees and Admissions was the top recreation-related expenditure category among Township residents. Still, Oscoda Township residents spend significantly less than the national average in all categories except water sports equipment, understandably, given the access to the area lakes and rivers. The column "spending potential index" shows that comparison; 100 is the national average, meaning that even for "Entertainment/Recreation Fees and Admission" Township residents are spending half of what the nation spends, on average.

ESRI's Business Analyst software also collects data on the popularity of outdoor pastimes among households. The table "Recreational Activities" shows that a large segment of the community's adults pursued walking, swimming, or fishing in the past 12 months. These activities are accessible

Table 5: Grant History

Grant and Year	Project	Description	Amount
20-00381 (1972)	Billy McQuaid Park	2 ball diamonds, toilet/concession building, water system, electrical system, and parking. Transferred to AuSable Township in 2012	\$31,175
20-00798 (1975)	Billy McQuaid Park	3 tennis/basketball courts, Transferred to AuSable Township in 2012	\$22,170.64
26-01538 (1993)	Beach Playground	Purchase and installation of 4 to 6 pieces of playground equipment to improve and expand the Oscoda Beach Park	\$15,519.14
TF93-144 (1993)	Riverbank Park	Acquisition of 6.8 acres of land located on the AuSable River. Parcel includes 1,650 feet of water frontage	\$300,000
TF94-162 (1994)	Oscoda Beach Park	Acquisition includes two vacant parcels, 66 feet wide by 148 feet long each, adjoining the west side of the beach park will add to the existing 1,000ft of frontage	\$29,300
TF95-219 (1995)	Oscoda Huron Sunrise Park	Acquisition of 25 acres of land three miles north of downtown Oscoda, including 2,688 feet of Lake Huron shoreline for municipal park development	\$750,000
CM99-130 (1999)	Old Orchard Park Bath House	Development of a restroom/shower facility and a sanitary dump station to accommodate a 525-unit township campground located on Foote Pond	\$99,000
TF99-129 (1999)	Riverwalk Park	Acquisition of about one acre of waterfront property for park development and a future riverside walkway. The site includes 289" of frontage along the lower AuSable River	\$160,800
TF06-090 (2006)	Oscoda Beach Park Boardwalk	Development of an additional 535 feet of lighted barrier-free boardwalk along the Lake Huron shoreline to include seating areas and access ramps to the beach and parking lot	\$44,800
TF08-016 (2008)	Oscoda Beach Park Observation and Fishing Pier	Development added 175 feet of boardwalk leading across the beach to Lake Huron, to a 16-foot wide, 475-foot-long fishing pier. These new structures add to the existing 1000-foot beach boardwalk	\$460,000
RP14-0106 (2014)	Oscoda Beach Skate Park	Removal of deteriorated and outdated wooden skateboard ramps and the installation of modern steel ramps and construction of a new retaining wall	\$25,200
TF15-0144 (2015)	Oscoda Beach Park	Acquisition of just over 2 acres of land with nearly 300 feet of undeveloped Lake Huron shore frontage	\$416,200
Total			\$2,354,165

to diverse users and are generally available without a significant investment in time, money, or training. Meanwhile, other residents pursued more specialized activities, including weightlifting, bicycling, and bowling. The Township should consider how its current inventory of recreational facilities aligns with residents' chosen activities, identify gaps, and plan improvements accordingly.

FUTURE TOWNSHIP PLANNING

Throughout the planning process, the Township evaluated the opportunity to develop a Parks and Recreation Department. The parks are currently maintained by the Building and Grounds Department. There are also 3 full-time staff personnel that

Table 6: Recreation Expenditures by Oscoda Township Residents

	Spending Potential Index	Average Amount Spent	Total
Entertainment/Recreation Fees and Admissions	50	\$369.01	\$1,219,938
Tickets to Theatre/Operas/Concerts	49	\$39.63	\$131,022
Tickets to Movies	49	\$27.41	\$90,619
Tickets to Parks or Museums	57	\$19.43	\$64,226
Admission to Sporting Events, excl.Trips	49	\$31.34	\$103,621
Fees for Participant Sports, excl.Trips	53	\$61.35	\$202,832
Fees for Recreational Lessons	45	\$62.94	\$208,076
Membership Fees for Social/Recreation/Health Clubs	51	\$126.45	\$418,045
Recreational Vehicles and Fees	68	\$76.93	\$254,328
Docking and Landing Fees for Boats and Planes	66	\$6.17	\$20,389
Camp Fees	45	\$14.02	\$46,366
Payments on Boats/Trailers/Campers/RVs	92	\$46.77	\$154,613
Rental of Boats/Trailers/Campers/RVs	46	\$9.97	\$32,960
Sports, Recreation and Exercise Equipment	69	\$125.23	\$414,006
Exercise Equipment and Gear, Game Tables	63	\$34.54	\$114,201
Bicycles	72	\$21.54	\$71,227
Camping Equipment	49	\$10.23	\$33,807
Hunting and Fishing Equipment	78	\$37.77	\$124,884
Winter Sports Equipment	54	\$3.96	\$13,094
Water Sports Equipment	140	\$11.65	\$38,506
Other Sports Equipment	58	\$4.13	\$13,638
Rental/Repair of Sports/Recreation/Exercise Equipment	46	\$1.32	\$4,363

Data Note: The Spending Potential Index (SPI) is household-based, and represents the amount spent for a product or service relative to a national average of 100. Detail may not sum to totals due to rounding.

Source: ESRI forecasts for 2021 and 2026; Consumer Spending data are derived from the 2018 and 2019 Consumer Expenditure Surveys, Bureau of Labor Statistics.

oversee the operations of the Old Orchard Campground. An independent Parks and Recreation Department would present several administrative advantages. Trained staff members dedicated to parks and recreation would create the capacity necessary to implement the actions in the five-year Parks and Recreation Master Plan. Furthermore, parks and recreation directors with training and expertise could more effectively promote initiatives to enhance the parks system and expand on the parks and recreation services and programs to enhance the quality of life for the Oscoda Township residents year-round.

While user fees for programs and events can generate revenue to help offset administrative fees, funding a department would likely need additional revenue. Evaluating how this office would fit within the Township's administrative structure and budget is an important first step. The Township should, therefore, engage elected officials through a strategic planning effort during the next five (5) years to determine the feasibility of adding a separate department for this purpose.

Table 7: Recreational Activities

Activity	Expected number of adults	Oscoda Township households participating in past 12 months (%)
Walking	1,381	23.4%
Swimming	1,058	17.9%
Fishing	890	15.0%
Hiking	757	12.8%
Weightlifting	560	9.5%
Bicycling	471	8.0%
Bowling	440	7.4%
Jogging/running	430	7.3%
Golf	419	7.1%
Canoing/kayaking	412	7.0%
Target Shooting	404	6.8%
Basketball	395	6.7%
Yoga	370	6.7%

Data Note: An MPI (Market Potential Index) measures the relative likelihood of the adults or households in the specified trade area to exhibit certain consumer behavior or purchasing patterns compared to the U.S. An MPI of 100 represents the U.S. average.

Source: These data are based upon national propensities to use various products and services, applied to local demographic composition. Usage data were collected by GfK MRI in a nationally representative survey of U.S. households. ESRI forecasts for 2021 and 2026.

This page intentionally left blank.



Source: Pure Michigan

3. RECREATION INVENTORY



Oscoda Township is rich in natural resources. Its proximity to Lake Huron, the Huron-Manistee National Forest, and the AuSable State Forest make it a desirable recreation destination. The Township covers 77,952 acres of land and approximately 80% of the land is part of the Huron-Manistee National Forest and 4.7% belongs to the AuSable State Forest. Consumers Energy owns 3,565 acres of property that is open for public recreation use.

Oscoda Township owns and operates nearly 287 acres of parkland and assets. An onsite inventory and accessibility assessment was completed for each Township park using the Michigan Department of Natural Resources park classifications that were developed to categorize parks based on size, characteristics, and reach.

An accessibility evaluation was completed for each Township park to visually evaluate the accessibility of facilities and routes to facilities for persons with mobility constraints. The assessment followed the Michigan Department of Natural Resources scale for evaluating park accessibility in the 2021 "Guidelines for the Development

of Community Park, Recreation, Open Space, and Greenways Plans" on a scale of 1 to 5:

1. none of the facilities/park areas meet accessibility guidelines
2. some of the facilities/park areas meet accessibility guidelines
3. most of the facilities/park areas meet accessibility guidelines
4. the entire park meets accessibility guidelines
5. the entire park was developed/renovated using the principles of universal design

PARK LAND ANALYSIS

The National Recreation and Park Association (NRPA) has done numerous studies on recommended park acreage based on a municipality's population. With Oscoda Township's population of 7,152, the Township has a surplus of 141.6 acres of park land, according to the NRPA standards. There is more than sufficient amount of park resources for the number of residents and seasonal population.

Table 8: Park Land Analysis

Classification	NRPA	Recommended Acreage for Oscoda Twp	Actual Acreage Oscoda Twp	Surplus/ Deficiency
Mini Park	0.25-0.5 Acres	1.8-3.6	1.2	(0.6)
Neighborhood Park	1.0-2.0 Acres	7.2-14.3	14.8	0.5
Community Park	5.0-8.0 Acres	35.8-57.2	77.4	20.2
Regional Park	5.0-10.0 Acres	35.8-71.5	193	121.5
Totals		80.6-146.6	286.4	141.6

Table 9: Park Service Definitions, Areas, and Classifications

Classification	General Description	Location Criteria	Size Criteria
Mini Park	Used to address limited, isolated, or unique recreational needs.	Less than ¼ mile in residential setting.	2500 sq ft to 1 acre
Neighborhood Park	Serves as the recreational and social focus of the neighborhood. Focus: informal active and passive recreation.	¼ to ½ mile distance and interrupted by nonresidential roads and other physical barriers.	5-10 acres
Community Park	Serves broader purpose than neighborhood park. Focus: meeting community-based recreation needs, as well as preserving unique landscapes and open spaces.	Determined by the quality and suitability of the site. Usually serves two or more neighborhoods and ½ to 3-mile distance.	Usually between 30-50 acres
Large Urban Park	Serve a broader purpose than community parks and are used when community and neighborhood parks are not adequate to serve the needs of the community. Focus: meeting community-based recreational needs, as well as preserving unique landscapes and open spaces.	Determined by the quality and suitability of the site. Usually serves the entire community.	Usually a minimum of 50 acres, 75 acres or more is optimal
Natural Resource Areas	Lands set aside for preservation of significant natural resources, remnant landscapes, open space, and visual aesthetics/buffering.	Resource availability and opportunity.	Variable
Regional / Metropolitan Park	Land set aside for preservation of natural beauty or environmental significance, recreation use or historic or cultural interest use.	Located to serve several communities within 1 hour driving time.	Optimal size is 200+ acres, but size varies based on the desired uses
Greenways	Effectively tie park system components together to form a continuous park environment.	Resource availability and opportunity.	Variable
Sports Complex	Consolidates heavily programmed athletic fields and associated facilities to larger and fewer sites strategically located throughout the community.	Strategically located community-wide facilities.	Usually a minimum of 25 acres, with 40 to 80 acres being optimal
Special Use	Covers a broad range of parks and recreation facilities oriented toward single-purpose use.	Variable-dependent on specific use.	Variable
Private Park & Recreation Facility	Parks and recreation facilities that are privately owned yet contribute to the public park and recreation system.	Variable-dependent on specific use.	Variable

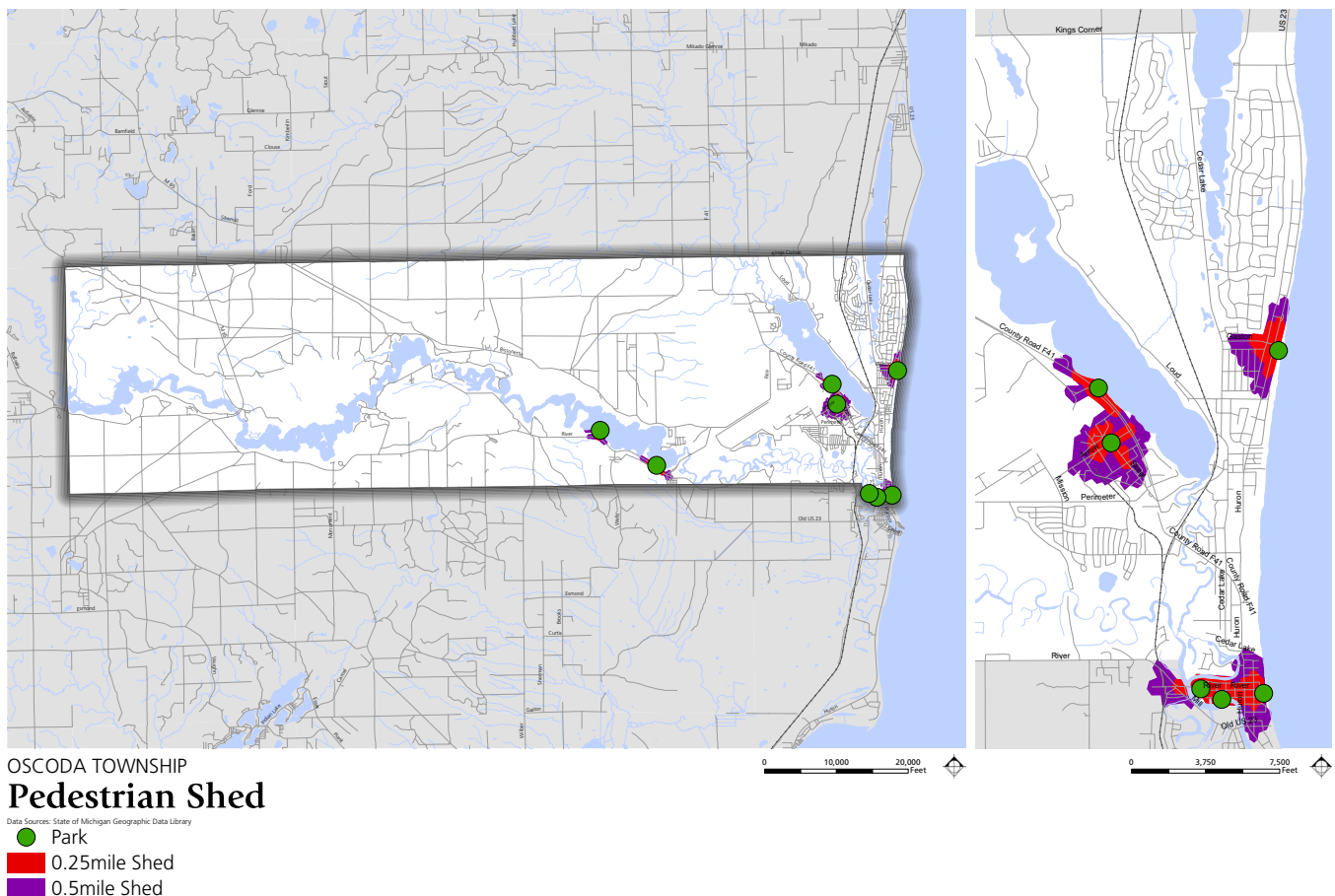
PEDESTRIAN SHED

Parkland distribution and the people they serve are important for future planning. However, the distance that people live from a park can be a barrier to recreational access, especially those who may not have a personal vehicle. The “Pedestrian Shed” map shows which areas in the Township are within reasonable walking distance of a park. Two buffers $\frac{1}{4}$ and $\frac{1}{2}$ mile represent a 5-7 and 10-15 minute walking distance are shown. The analysis uses the existing transportation network rather than a simple geometric buffer

to better represent how people travel to and from a park. The parcel layer’s data is incomplete so an estimate on the number of households within walking distance of a park could not be calculated.

As the “Pedestrian Shed” map shows, the vast majority of the Township is not within a reasonable walking distance of the park as they are heavily clustered on the eastern side of the Township. Even the denser neighborhoods near the Lake Huron shore are not well served by recreational facilities. This highlights that most of the Township residents have to drive to a recreational facility for their recreational needs.

Map 2: Pedestrian Shed



PIETY HILL

Location: 301 W. Dwight

Size (acres)	Classification	Purpose/Use	Accessibility Rating
1.2	Mini Park	Riverwalk	3

DESCRIPTION

The park has 225 feet of frontage on the AuSable River. There is a boardwalk that leads down to the water's edge. The boardwalk also includes a fishing

pier for people of all abilities. This park offers vast outdoor recreation opportunities such as fishing, nature viewing, kayaking, and canoeing.



Park Signage



Boardwalk



Fishing Pier



AuSable River

OSCODA BEACH PARK

Location: 201 E. River Road

Size (acres)	Classification	Purpose/Use	Accessibility Rating
9.6	Neighborhood Park	Lake Huron Frontage, beach, passive and active recreation	4

DESCRIPTION

Oscoda Beach Park is located on the shoreline of Lake Huron. The park has 1,000 feet of lake frontage and a plethora of active and passive recreation opportunities. The Township

has received grant funding from the Michigan Department of Natural Resources for the acquisition and development of the park. A variety of organizations schedule activities at the park, especially during the summer months.



Park Signage



Pier



Play equipment



Skate Park



Boardwalk along the beach

Table 10: Park and Recreation Facilities

Type	Quantity	Condition
Band Shell	1	Excellent
Splash Pad	1	Good
Pavilion	1	Fair
Beach	1	Excellent
Boardwalk	1	Excellent
Benches	Multiple	Good
Play equipment	Multiple	Fair
Composite play structure	1	Good
Skate Park	1	Excellent
Basketball Courts	1	Fair
Picnic Tables	Multiple	Good
Swings	12	Good
Sand volleyball court	1	Good
Bathhouse/restrooms	1	Fair
Pier/Fishing	1	Excellent
Grills	Multiple	Fair

OSCODA HURON SUNRISE PARK

Location: N. US 23

Size (acres)	Classification	Purpose/Use	Accessibility Rating
14	Community Park	Beach and trail	2

DESCRIPTION

The Huron Sunrise Park is located adjacent to the Michigan Department of Transportation owned Three Mile Park. The park offers a boardwalk that leads

to a paved nonmotorized trail along the lake front of Lake Huron. People can access the sandy beach from the trail system. Parking is available in the MDOT Three Mile Park.



Lakefront Paved Nonmotorized Trail



View from Access Road

OSCODA RIVERBANK PARK

Location: 620 W. River Road

Size (acres)	Classification	Purpose/Use	Accessibility Rating
5.2	Neighborhood Park	Riverfront and water access	5

DESCRIPTION

Riverbank Park is located on the banks of the AuSable River. The park has been designed to be universally accessible in every aspect. There are paved nonmotorized trails that lead to the park. The 5.2 acre park includes direct access to the river for a variety

of outdoor recreation opportunities: a fishing platform for people of all abilities, picnic tables, sidewalks, a boat launch and vault restrooms. The improvements for the park were funded by the Michigan Department of Natural Resources Waterfront Redevelopment grant.



Park Signage



Paved Nonmotorized Trails



Restrooms



Picnic Tables

SPORTS COMPLEX

Location: Perimeter Road and Mission Drive

Size (acres)	Classification	Purpose/Use	Accessibility Rating
49.4	Sports Complex	Athletic fields, active recreation	1

DESCRIPTION

The sports complex offers an array of athletic fields including soccer, baseball, and softball. There is a restroom building with a concession stand, an open-air pavilion, and a maintenance

garage. The sports complex is located on the old Wurtsmith Air Force Base which closed in 1993. Youth sports organizations partner with the Township to offer sports programs for children of all ages.



Athletic Field



Park Signage



Open-air Pavilion



Maintenance Garage

KEN RATLIFF MEMORIAL PARK/WARRIOR PAVILION

Location: 6288 F-41

Size (acres)	Classification	Purpose/Use	Accessibility Rating
11	Community Park	Boat launch, indoor pavilion, water access	3

DESCRIPTION

Ken Ratliff Park is located on Van Etten Lake with approximately 3,000 feet of Lake frontage. This park has an enclosed pavilion known as the Warrior Pavilion, two accessible open-air pavilions, two accessible boat ramps, groomed swim beach, children's play equipment, picnic tables, grills, and benches. A snowmobile trailhead accessing miles of trails is also located at this park. The site has an accessible restroom facility and a parking area. The Warrior Pavilion has been used for wedding receptions,

family reunions, and business meetings. There is a full-service kitchen as well as restrooms. A swimming area is well-marked and buoyed along the shoreline. On September 1, 2017, District Health Department #2 issued a "do not touch foam advisory", which cautioned park visitors about contacting lakeshore foam due to the harmful presence of PFAS. Since the discovery of PFAS contamination, the Township, State of Michigan, and the U.S. Air Force have been coordinating on remediation efforts including an advisory board, filtration systems, and capture systems.



Park Signage



Boat Ramps



Picnic Tables



Warrior Pavilion

OLD ORCHARD PARK

Location: 883 E. River Road

Size (acres)	Classification	Purpose/Use	Accessibility Rating
193	Regional Park	Campground	2

DESCRIPTION

Old Orchard Park is a campground/park that is owned by Consumers Energy but maintained by Oscoda Township. The campground is staffed with a Recreation Director and located on 193 acres which follow the National River Road Scenic Byway for over two miles, the park offers a wide variety of recreational opportunities. The Park contains 525 licensed camp sites. There are 300 primitive sites and 225 modern sites.

The park offers a variety of recreational amenities that include picnic tables, pavilions, trails, one hard surfaced boat launch, and boat docks. There are modern restrooms with showers and flush toilets. Vault restrooms are also available in select locations in the park. Other amenities include a modern playground, fully accessible fishing pier, designated beach and swimming area, boat rentals, and a grocery general store. The campground is very popular and used extensively.



Open-air Pavilion



Campgrounds

FOOTE SITE PARK

Location: River Road

Size (acres)	Classification	Purpose/Use	Accessibility Rating
3	Community Park	Boat Launch, water access	2

DESCRIPTION

Foote Site Park is owned by Consumers Energy but is operated and maintained by Oscoda Township staff. The park is located above the dam on the AuSable River along River Road on the National Scenic Byway. The AuSable River Queen,

a private paddlewheel riverboat, is located adjacent to the park on privately owned docks. The AuSable River Queen offers boat tours to view wildlife and beautiful scenery. The park offers a boat launch, picnic areas, fishing, and swimming opportunities.



Park Signage



Access to AuSable River



Boat Launch



The AuSable River Queen

LOCAL RECREATION

Furtaw Field is a Township owned property that is used by the community for recreational purposes but is not designated as a park facility. The property is currently zoned commercial-mixed use and the Township Board will need to decide if Furtaw Field should be designated as a park facility or remain an expendable parcel.

REGIONAL RECREATION

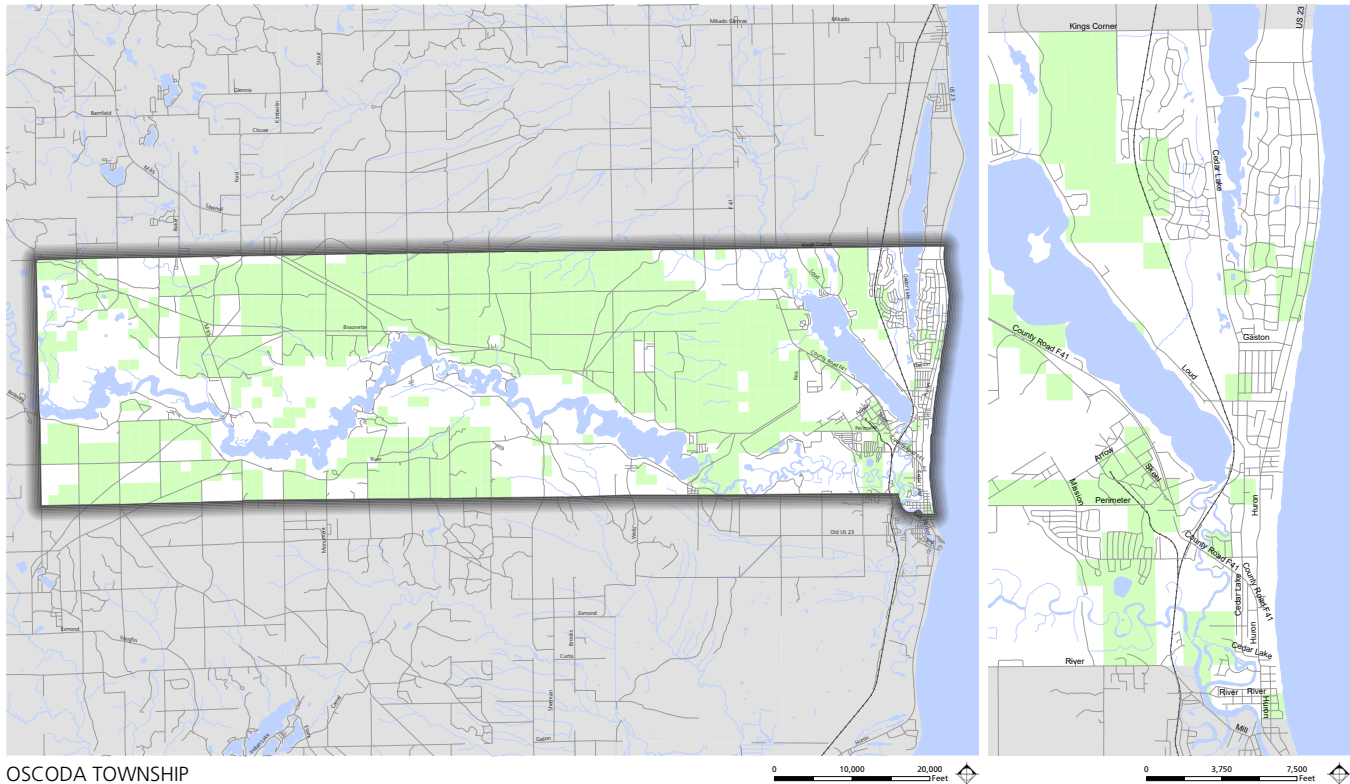
State of Michigan

A large portion of Oscoda Township is under DNR ownership as shown in Table 11. Some of the State of Michigan properties include the AuSable State Forest, Lower High Banks Fishing Access Site, Cedar Lake Boat Launch, Van Etten Lake Boat Launch and Campground, Three Mile Park, the Old State House Trail, and Seven Mile Hill Trail.

Table 11: DNR Ownership Land

Ownership Type	Acres
Mineral and Surface	14,683
Minerals	28,427
Mixed Ownership	785
Other Rights	1,006
Surface	1,348
Grand Total	46,249

Map 3: DNR Ownership



Huron-Manistee National Forest (HMNF)

There are approximately 59,884 acres of HMNF within the Township. The forest offers year-around motorized and non-motorized recreation opportunities. The most popular features are the trails and campgrounds along the four nationally designated Wild and Scenic Rivers such as the Pine, Manistee, AuSable, and Pere Marquette. The forest's resources also provide a vast array of recreation opportunities. Among these opportunities are hunting, fishing, camping, snowmobiling, cross-country skiing, hiking, swimming, canoeing, bird watching, and other kinds of nature observation. There are abundant recreation sites located within the HMNF and are listed below.

- » Hoppy Creek Canoe Landing
- » Rollways Campground and Picnic Area
- » West Gate Scenic Byway Entrance Station
- » Pine Acres Boat Launch
- » Iargo Springs Interpretive Site
- » Canoeer's Memorial
- » Lumberman's Monument Visitor Center
- » Lumberman's Monument Campground
- » Sawmill Point Camping Area
- » Foote Pond Overlook

River Road National Scenic Byway

The River Road National Scenic Byway extends 22 miles from Lake Huron inland through the Huron-Manistee National Forest to M-65. The AuSable River is a major waterway with six hydroelectric dams that provide power and water recreation making the Byway a tourist destination. There are numerous boat launches and landings that are easy to access for canoeing, kayaking, fishing, swimming, and boating. There are several recreation areas along the Byway for camping and outdoor recreation. The Old Orchard Park campground and Foote Site Park are located on the Natural Scenic Byway. The Lumberman's Monument and the Kiwanis Monument are located on the Byway providing historic value along the way.

Consumers Energy

Consumers Energy owns 3,514 acres of land in Oscoda Township along the AuSable River. Most of the dams have a canoe portage for people to utilize as a drop in site.

TRAILS

There are numerous motorized and nonmotorized trails that run through the Township that are used for year-round activity. During the winter months, trails are used for snow shoeing, cross country skiing, and snowmobiling. In the

Table 12: Consumers Energy Property

Natural Resources	Acres
Foote Dam	1,702
Cooke Dam	1,613
Five Channels Dam	212
Loud Dam	743
Foote Pond Fishing Access Site	245

winter, trail maintenance and grooming is managed by the Iosco County Parks and Recreation Department. In the summer, a coalition of County Parks staff, Federal Parks staff, and Cycle Conservation Club staff and members maintain and groom the trails. Future summer and winter motorized trail expansion should prioritize connections into the developed areas of Oscoda Township to link visitors with amenities and services in the urbanized core.

The Township is currently working on a section of the Iron Belle Trail (IBT). The IBT is Michigan's showcase trail that extends 2,000 miles from the western tip of the Upper Peninsula to Belle Isle in Detroit. Phase 3 of the

Iosco Exploration Trail extension was provided via an MDNR grant, a TAP grant and other grants. Phase 3 of the IBT - Iosco Exploration Trail will extend approximately 5.3 miles through Oscoda Township. The phase will include a day use area at the Old Orchard Campground. The Iosco Exploration Trail has eight phases which will eventually connect Tawas City to Rose City and beyond.

The trails are also used by horseback riders, primarily the shore-to-shore trail, which runs from southern Oscoda Township to the Lake Michigan shore in Empire. Northern and Southern spurs of the trail also connect to Cheboygan and Manton.

Table 13: Trail Systems

Trail	Type/Use	Miles
Iron Belle Trail – Iosco Exploration Trail	Nonmotorized	44
Shore to Shore Trail	Hiking/Horseback Riding	30
Eagle Run Nature Trail	Nature/Cross Country Skiing	11
High Banks Trail	Cross Country Skiing	8
Huron Manistee National Forest	ORV/Snowmobiling	200
Huron Snowmobile Trail	ORV/Snowmobiling	25
Sunrise Coast Birding Trail	Birding	145
Old State House Trail	ORV	16
Seven Mile Hill Trail	ORV/Snowmobiling	20

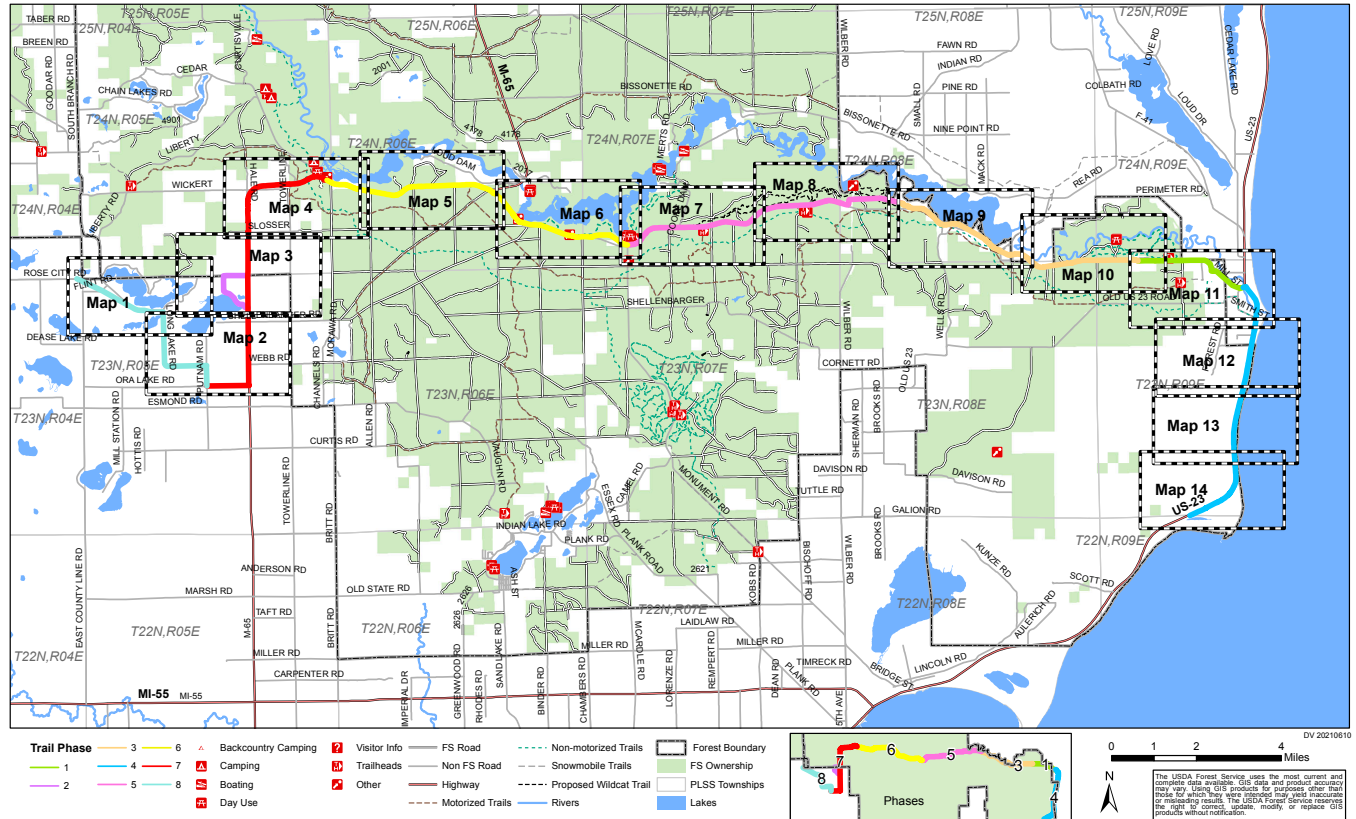


Ken Ratliff Memorial Park

Map 4: Trail Map

USDA Huron - Manistee National Forests

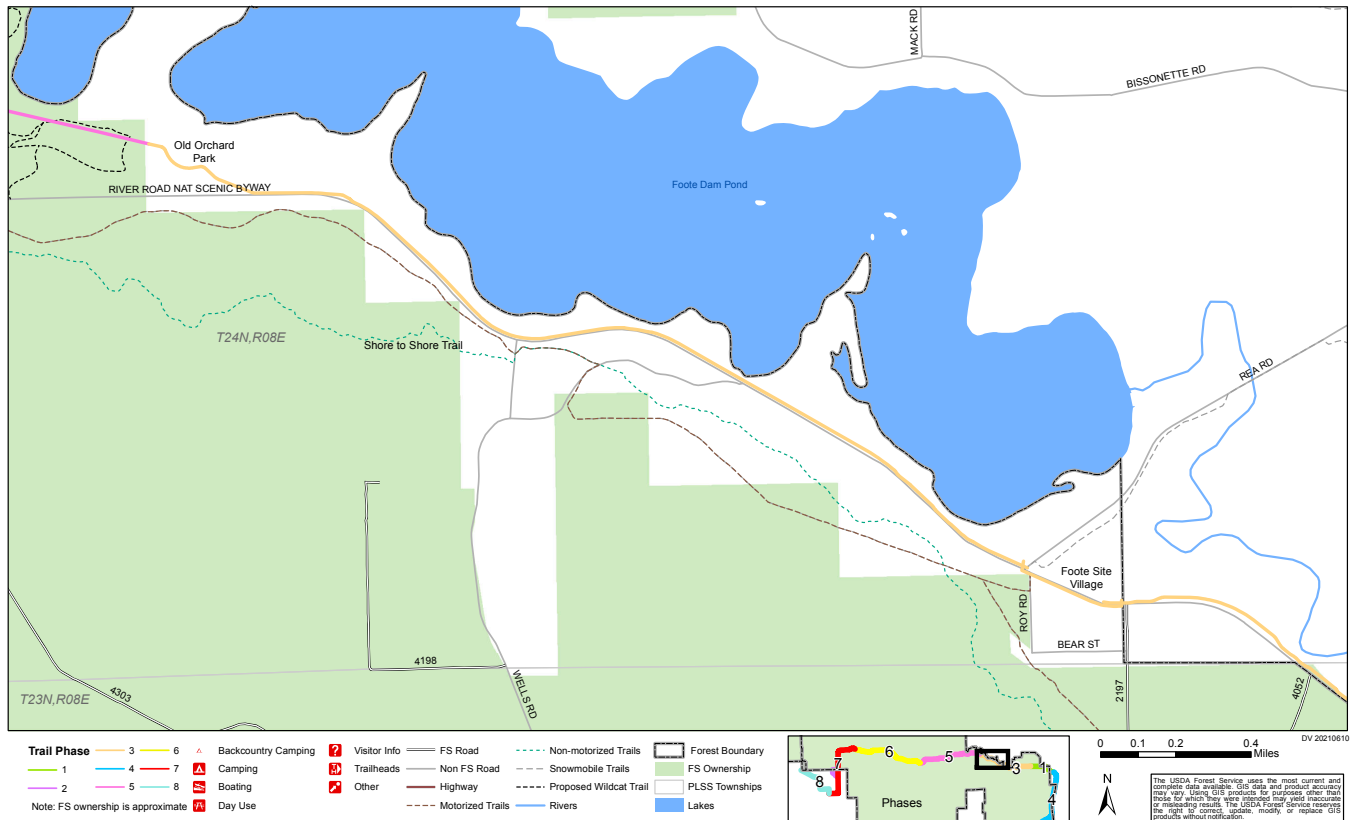
Iosco Exploration Trail Proposal - Overview



Map 5: Trail Map Phase 3

USDA Huron - Manistee National Forests

Iosco Exploration Trail Proposal - Map 9 of 14



This page intentionally left blank.



Source: Oscoda Area Convention & Visitor Bureau

4. PLANNING PROCESS

Oscoda Township updates the Park and Recreation Master Plan every five years to stay current with its recreation inventory and to re-prioritize projects. One of the key components to the planning process is community engagement to help the Township understand residents' needs.

The planning process included an online survey that was made available to the Oscoda community through the Township's website, social media outlets, and word of mouth. Hard copies of the survey were available at the Township Hall. A total of 325 survey responses were completed. In addition to the survey, an open house was held on September 29, 2021 at the Ken Ratliff Park Warrior Pavilion from 5:30-7:30 pm where residents attended at their convenience to answer a series of questions and converse with Township representatives.

To review the draft plan on a more regular basis, a leadership team was developed for Oscoda Township. A final draft plan was approved for distribution by the leadership team to publish for a 30-day public review period between

November 1, 2021 to December 1, 2021. After the 30-day review period, a public hearing was held at a Planning Commission meeting. The public hearing was advertised in The Oscoda Press and held on December 6, 2021. The Planning Commission voted 7-0 to approve the plan for Township Board approval. The Parks and Recreation Plan came before the Township Board of Trustees on January 10, 2022. At this meeting, the Township Board also held a public hearing that was published in The Oscoda Press. Following the public hearing, the plan was adopted by the Township Board on January 10, 2022.

A summary of the community input session and survey results is highlighted on the following pages.

SUMMARY OF RESULTS

Question 1: What type of recreation facilities would you like to see increased in Oscoda Township?

Over half of the survey respondents chose natural areas and restrooms as their top choice for increased recreation

Figure 2: Preferred Recreation Facilities (Q1)

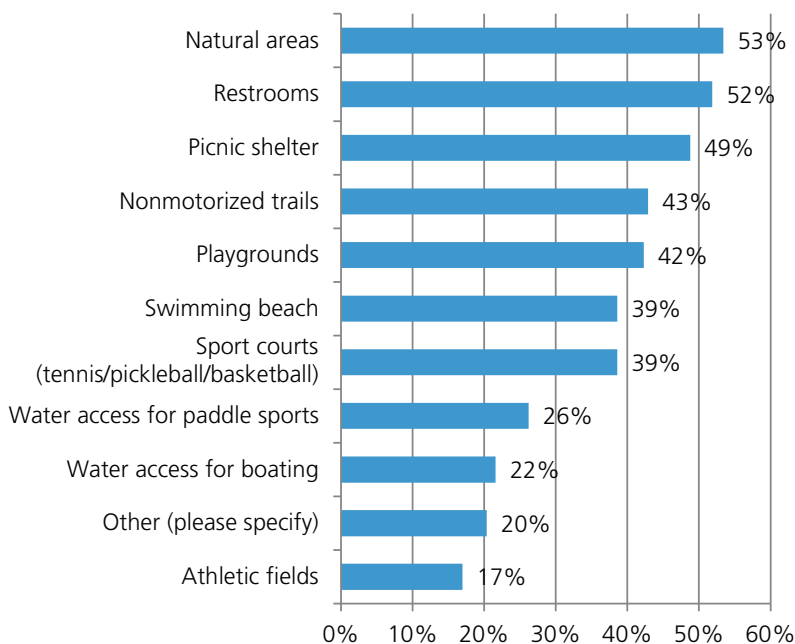


Figure 3: Preferred Recreation Increases (Q2)

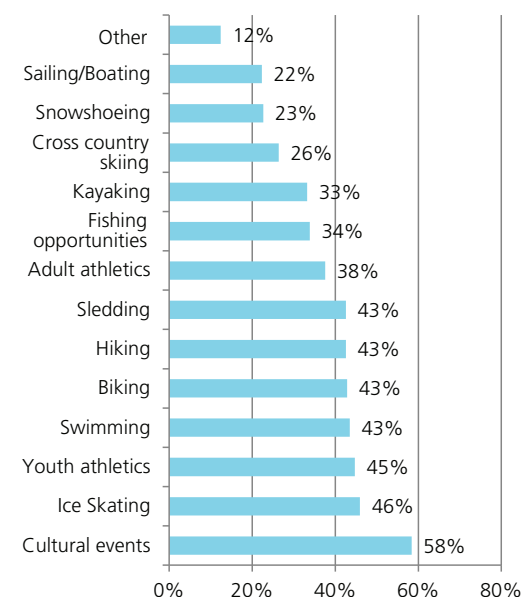


Figure 4: Ranked Importance of Recreation Opportunities (Q3)

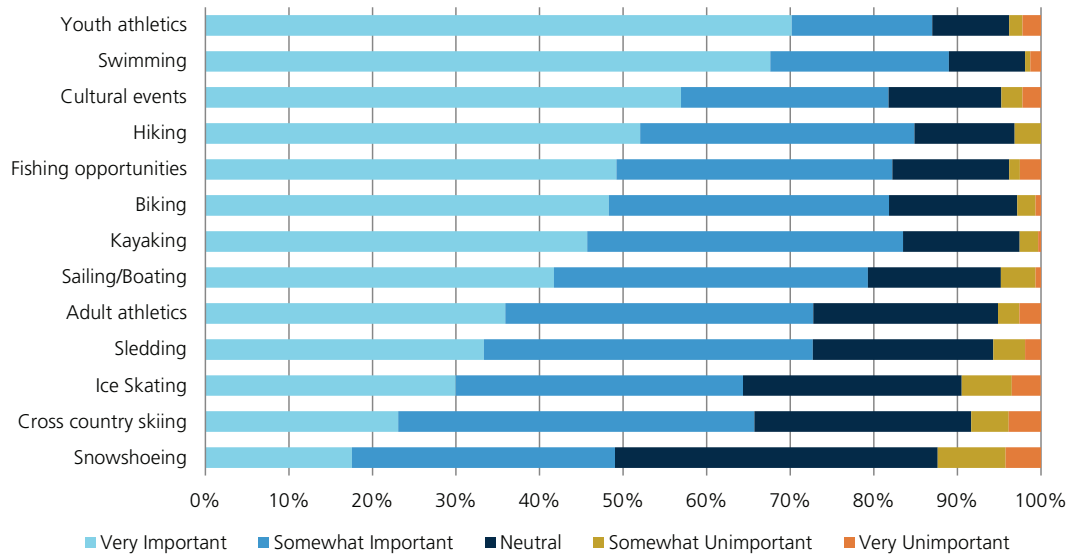
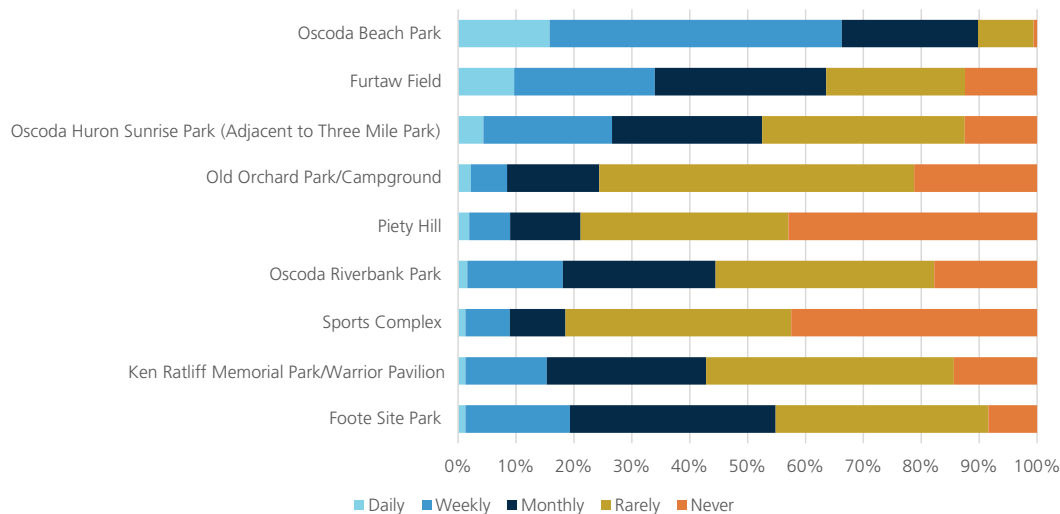


Figure 5: Parks and Township Property Visitation Frequency (Q4)



facilities. Picnic shelters, trails, and playgrounds were also rated in the top five choices. These findings suggest that residents are looking for amenities that improve one's experience in nature.

water sports do not make it to the top; instead, there is a preference for supporting sports for youth over adults and a preference for programmed events over all other types of recreation.

Question 2: What type of recreation programs would you like to see increased in Oscoda Township?

The top three programs that people would like to see increased are cultural events, ice skating, and youth athletics. Swimming and biking followed closely behind as do other active options like swimming and hiking. Interestingly,

Question 3: How important are the following in Oscoda Township?

The survey respondents were asked to rank the importance of a list of recreational opportunities. Similar to Question 2, programs and events are important to the residents, but winter activities fall to the bottom.

Figure 6: Reasons to Visit Recreation Facilities (Q5)

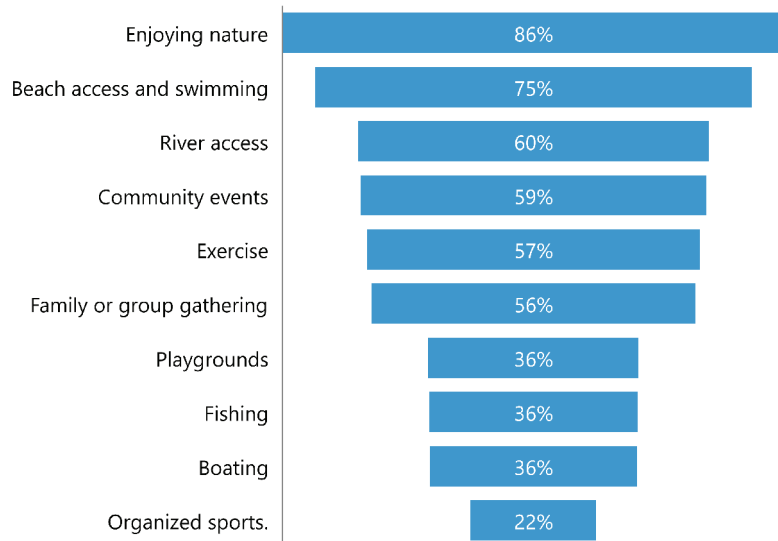
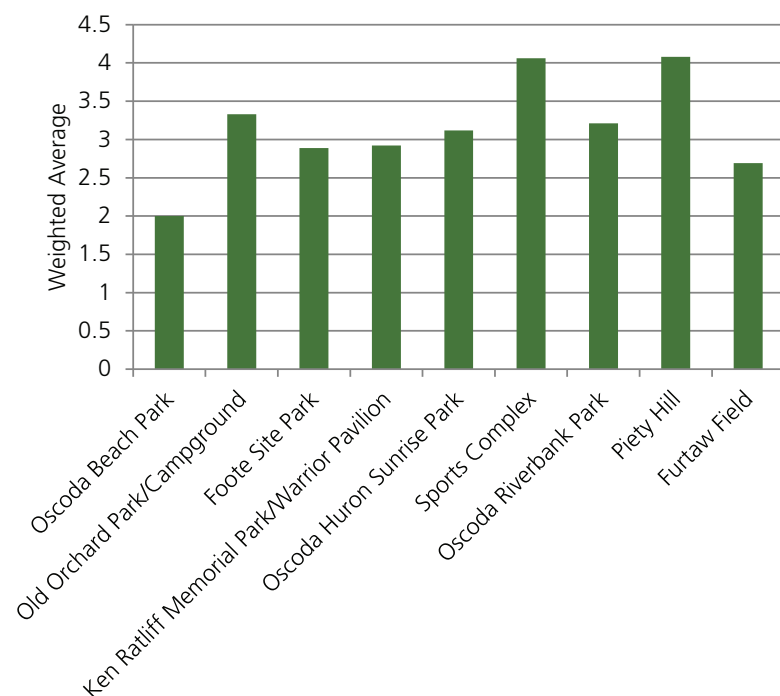


Figure 7: Rated Condition of Parks & Township Properties (Q6)



Question 4: How often do you visit the parks?

Oscoda Beach Park was the most visited park by the survey respondents. This is not a surprise based on the park amenities and popularity of the Lake Huron recreational opportunities. Piety Hill and the Sports Complex were the least visited recreation areas according to the survey results, and this makes sense in light of the survey-takers' demographics. As most respondents were mature adults or seniors and looking for access to nature, these facilities would not be top of mind. Furtaw Field was included in the survey because it functions as a recreational space but is not a Township recreational facility.

Question 5: Why do you visit public parks or recreational facilities in this Township?

A majority of the survey respondents visit the parks to enjoy nature, as well as beach access and swimming. This confirms an earlier finding that increasing natural areas is a priority for residents as it is the primary reason that residents visit parks. Over half of respondents enjoy river access, community events, exercise, and having family gatherings.

Question 6: How would you rate the condition of each park?

The condition of the parks varied. Respondents reported the condition of each park on a scale of "excellent (1)" to "poor (5)." That scale was converted to a weighted average: the lower weighted average, the better the condition. Oscoda Beach Park was highly rated with 79% of respondents labeling it excellent or good, giving it a score closest to 1. The survey respondents chose "I don't know" often, indicating they have not been to that facility.

Figure 8: Rated Park Characteristics (Q7)

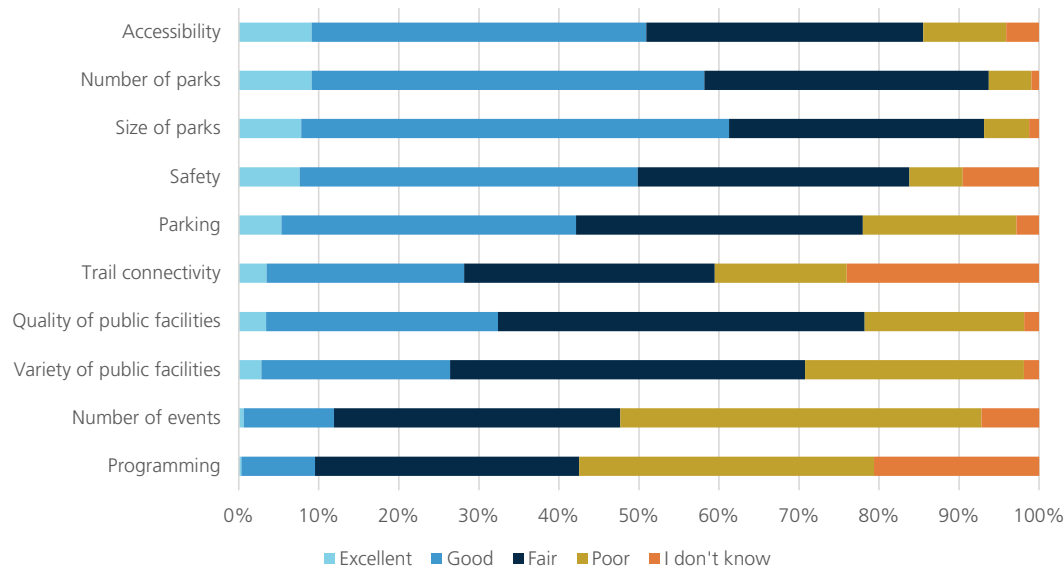
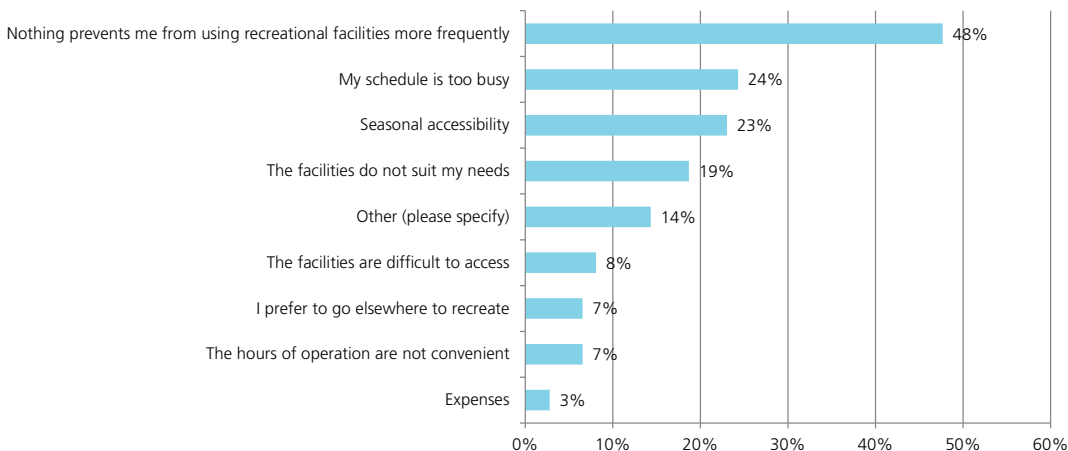


Figure 9: Preventions from Using Recreational Facilities (Q8)



Question 7: How would you rate the following characteristics of Oscoda Township parks and facilities?

This question asked respondents to assess specific aspects of the Township's park system by selecting one of five categorical answers. The graph shows the percentage of responses for each aspect of the park system received. The number of parks and size of parks were rated at or above 60% excellent or good. The number of events and programming was rated fair to poor. This outcome has been a general

theme throughout the survey. This is an indication that Oscoda Township should consider planning for more programs and events in the future to accommodate the community requests.

Question 8: What prevents you from using the recreational facilities more frequently?

Nearly 50% of the survey respondents said that nothing prevents them from using recreational facilities more frequently. Nearly one-quarter said the seasonal accessibility limited them

Figure 10: Rated Statements (Q9)

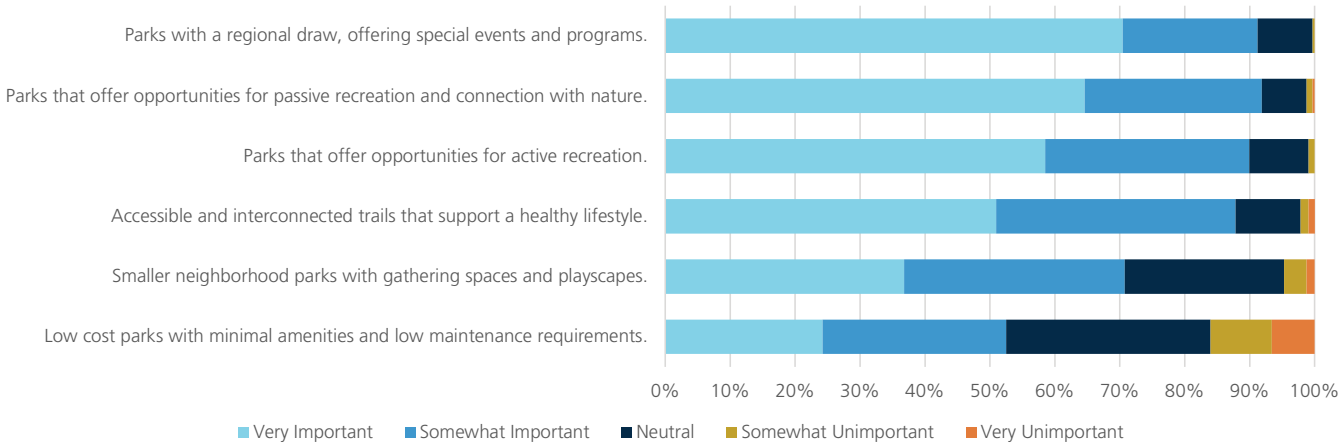


Figure 11: Desired Amenities to be Added (Q10)

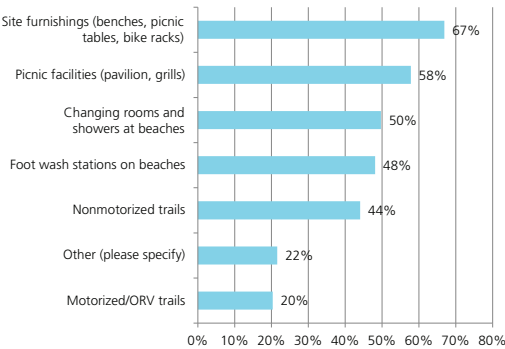
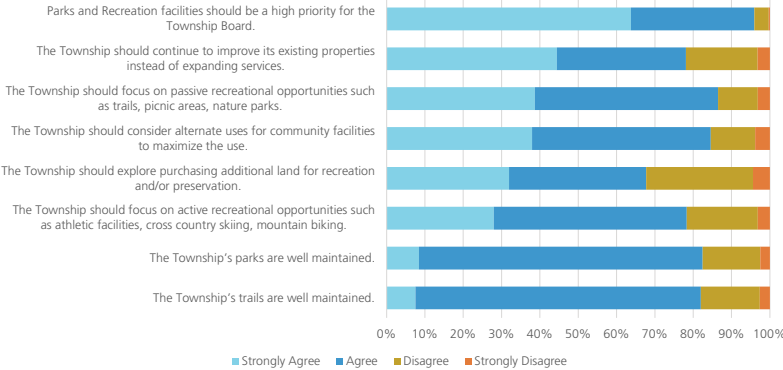


Figure 12: Level of Agreement with Statements (Q11)



from visiting parks, suggesting that more infrastructure improvements are necessary to accommodate more users.

Question 9: Please rate the following statements.

The survey asked respondents to rate the importance of the statements provided. A majority answered very important and somewhat important to all of the statements. Parks with a regional draw and parks that offer connection with nature were rated at the top of the list. This suggests that Oscoda Township wants to be known as a recreational tourist destination.

Question 10: What type of facility or amenity would you like to see added to the

Oscoda Township parks and/or facilities?

The top facilities and amenities were rated as site furnishings, picnic facilities, and changing rooms and showers at the beaches. The Township should plan for these items in the next five years as funding becomes available.

Question 11: Please indicate your level of agreement with the following statements

The bulk of survey respondents strongly agreed or agreed with the following statements. This is a good indication that people support parks and recreation services and feel that the Township should continue to invest in providing these opportunities.

Figure 13: Survey Respondent Age Range(Q12)

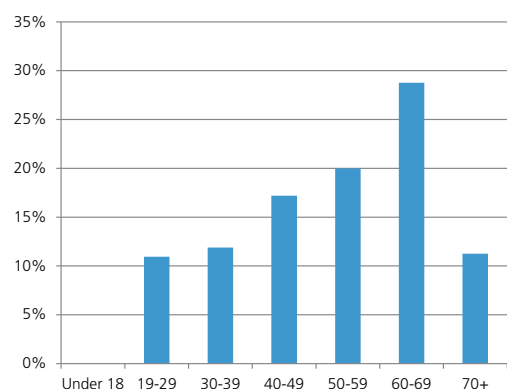
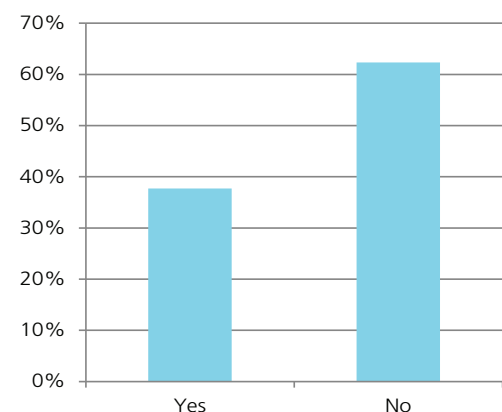


Figure 14: Children in Household (Q13)



Question 12 - 16: Demographics

The majority of survey respondents were over the age of 50, and the most common age range was between 60 and 69 years. Correspondingly, about two-thirds of respondents did not have children in the household. Most respondents are Township residents, and almost 80% are year-round homeowners.

Question 17 Please leave further comments here that can help guide the future of the Parks and Recreation opportunities in Oscoda Township.

The final open-ended question garnered a total of 178 written responses. Several

Figure 15: Oscoda Township Resident (Q14)

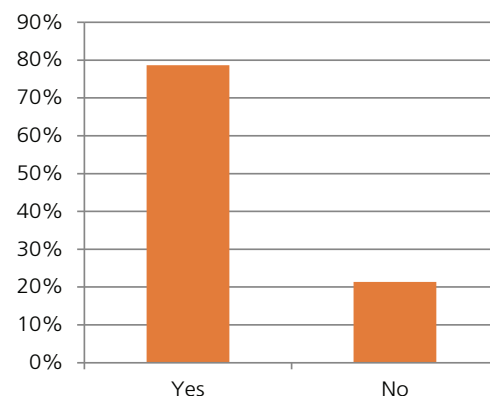
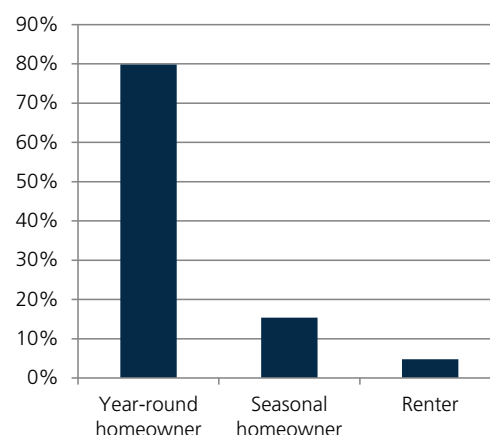


Figure 16: Survey Respondent Residential Status (Q16)



responses highlighted specific needs for maintenance and upgrades for the Township's existing facilities. The priority should be to focus on what the Township already has, as opposed to acquiring or building new facilities. The respondents also highlighted that they are interested in the Township offering more programs and events for the community. Winter activities are needed now more than ever through the pandemic. People want facilities available year-round to get exercise outdoors, socialize, and enjoy nature. Trails were mentioned numerous times as a desired amenity and connecting to existing parks and recreation facilities and to the downtown area. A group of responses also requested to leave some open space in the Township so that some land remains undeveloped.

This page intentionally left blank.



Source: Oscoda Area Convention & Visitor Bureau

5. IMPLEMENTATION

During the past year, parks and recreation services have demonstrated how essential they are for people to get outside, stay physically active, and socialize. These three things are vital to the health and wellness of the community. Parks and recreation services will continue to be key to improve the quality of life for the residents.

The Parks and Recreation Master Plan is implemented through the goals, objectives, and an action plan that is created throughout the planning process. The goals and objectives are derived from the public input process and the Township's mission. Recurring themes during the community engagement process offer an outline to prioritize projects that improve the quality of recreational opportunities available in the Township.

The goals and objectives were developed based on the feedback of the community survey and a public input session. The action plan items are steps to achieve the goals and objectives.

GOALS AND OBJECTIVES

Goals and objectives offer broad policy direction for the Township officials. The goals and objectives were developed to be realistic for Oscoda's financial, social, and physical realities.

Goal 1 – Infrastructure & Amenities

Improve and expand the parks infrastructure and amenities for a positive user experience.

- » Preserve and protect natural areas.
- » Continue to improve and develop the park system.
- » Repair or replace facilities and amenities that need updating while maintaining historical and cultural significance.

- » Prioritize projects that ensure a safe and secure park system.
- » Implement accessibility improvements when renovations or new projects occur.

Goal 2 – Resiliency & Sustainability

Ensure that sustainable methods and measures will be used to implement a resilient park system.

- » Identify alternative energy sources into future planning and design practices.
- » Utilize environmentally friendly materials whenever possible.
- » Integrate best practices into park design for long term resiliency.
- » Protect the natural features and water quality.

Goal 3 – Fiscal Responsibility

Ensure efficient use of funding to provide clean and safe recreation programs and park facilities.

- » Develop an annual maintenance plan to keep up with repairs and replacement schedules.
- » Provide cost effective and innovative programs for people of all ages and abilities.
- » Consistently budget for capital improvement projects.
- » Pursue grant opportunities to assist in program and park project implementation.

Goal 4 – Branding & Awareness

- » Incorporate a park system wayfinding program.
- » Continue to provide a standardized park sign for the entire park system.
- » Continue to build on the identity of the Township for all marketing efforts.

- » Build awareness of the park and recreational facilities and services through social media and an online presence.
- » Document and market park projects and renovations to the public.

Goal 5 – Partnerships & Collaborations

Continue to support and expand relationships with surrounding municipalities and organizations to provide first class parks and recreation services.

- » Coordinate efforts with non-profit organizations, schools, government agencies and residents to pool resources.
- » Work with area businesses to create new recreation programs and opportunities.
- » Host events and programs at parks to engage with the public.
- » Partner with area schools to offer indoor recreation programs.

Goal 6 – Connectivity

Provide connections for park and recreation facilities through sidewalks, nonmotorized pathways, motorized pathways and water trails.

- » Collaborate with surrounding municipalities to expand the regional trail system.
- » Expand the sidewalk system in the Township to provide a walkable community.

- » Develop a strategy to provide motorized trail connections for ORV's in and around the Township.
- » Promote water trails to educate the public about the water-based amenities.

MASTER PLAN GOALS AND OBJECTIVES

The Township's Master Plan also lists goals and objectives for parks and recreation. The goals outlined in the Master Plan and Parks and Recreation Plan should be pursued simultaneously.

Master Plan Goal 3 – Protecting Who We Are

Preserve, integrate, and connect natural resources for residents and tourists.

- » Include nonmotorized standards in the Zoning Ordinance.
- » Compile on GIS all known nonmotorized snowmobile, and ORV trails throughout the Township.
- » Prepare a Township pathway, trail, and sidewalk master plan that connects recreation resources with residential and commercial areas.

ACTION PLAN

Action items are action-oriented and specific in nature and used as an organizational strategy to achieve the goals listed in the plan. The action plan is created to be a guide for the budgeting process for the next five years.

Table 14: Action Plan

Facility	Year	Project	Revenue Source
Oscoda Beach Park	2022	Bathhouse improvements, outdoor shower, foot wash stations	MDNR Grants
	2022	Site furnishings	MDNR Grants
	2023	Parking improvements and lighting	MDNR Grants
	2023	Playground equipment	MDNR Grants
	2023	Splash pad expansion	MDNR Grants
	2025	Boardwalk and pier improvements	MDNR Grants
Old Orchard Campground	2022	Bike path improvements	MDNR Grants
	2022	Add shelter facilities	MDNR Grants
	2024	Add and improve playground equipment	MDNR Grants
	2023	Add and improve picnic facilities	MDNR Grants
Ken Ratliff/ Warrior Pavilion Park	2022	Design a site master plan	Township
	2022	Boat launch, kayak launch, and dock improvements	MDNR Grants, Waterways
	2023	Add and improve playground equipment	MDNR Grants
	2024	Add site furnishings	Township
	2025	Parking lot improvements	MDNR Grants
	2025	Add amphitheater	MDNR Grants
Foote Site Park	2022	Design a site master plan	Township
Riverbank Park	2023	Enhance Dwight Street Entrance	MDNR Grants
	2023	ADA Kayak launch	MDNR Grants
	2023	Extend/connect to walking trail to current trail	MDNR Grants
	2024	Parking improvements	MDNR Grants
Sports Complex	2023	Identify new sports complex site	Township
Piety Hill	2023	Update and improve the boardwalk	MDNR Grants
	2024	Add site furnishings	Township
	2025	Parking improvements	MDNR Grants
Huron Sunrise Park	2022	Develop accessible path to beach	MDNR Grants
	2024	Extend the pathway	MDNR Grants
	2024	Parking improvements	MDNR Grants
	2025	Add site furnishings	Township
General	2022	Expand a plan for the ORV trail system	Township
	2022	Park and wayfinding signage	Township
	2022	Feasibility study for an indoor recreation center	Township
	2022-2025	Connect nonmotorized trails when the opportunity arises	MDNR Grants, MDOT
	2022-2025	Accessibility improvement updates as needed	MDNR Grants


APPENDIX

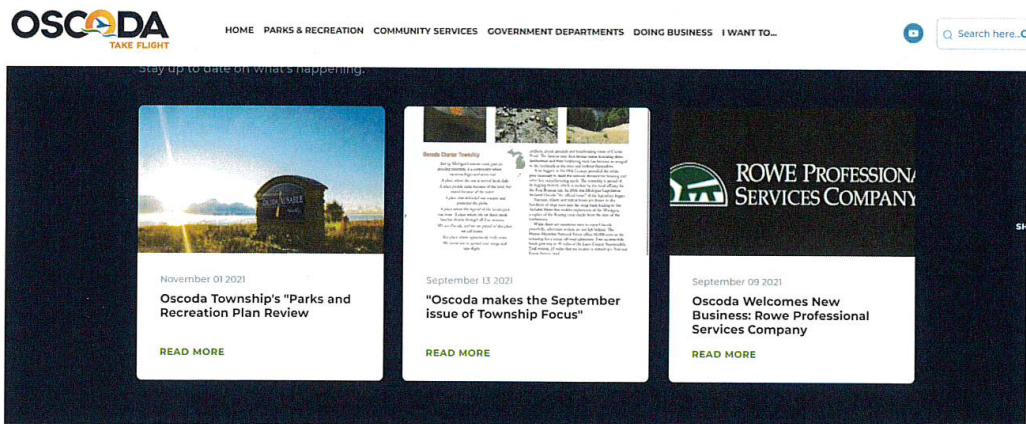
Post for Public Review	54
Ad for Public Hearing	55
Meeting Minutes	57
MDNR Checklist	67
Resolution	69
Post Completion Self Certification Forms	71
Letters of Transmittal	107

PUBLIC REVIEW

Oscoda Township Park and Recreation Plan

I hereby certify that the notice for public review, in the screenshot below, was posted on the Township website on November 1, 2021.


Oscoda Township
Joshua Sutton, Clerk



Oscoda Township's "Parks and Recreation Plan Review

The Charter Township of Oscoda has its Parks and Recreation plan up for community review. This Plan will be available for public viewing for the next thirty days. Please click ["HERE"](#) to view online or visit Oscoda Township Hall to view the hard copy.

PUBLIC HEARING-TOWNSHIP BOARD

STATE OF MICHIGAN }ss

_____County of Iosco

Charter Township of Oscoda PUBLIC NOTICE

To the residents of the Charter Township of Oscoda:

PLEASE TAKE NOTICE that Oscoda Township is currently working on the proposed 2022-2026 Parks and Recreation Plan and will hold a public hearing on the draft plan at their regular meeting on January 10, 2022 at 7:00 p.m. The Township Board will consider adoption of the plan at this meeting.

The meeting will be held at Shoreline Players, 6000 N. Skeel Ave., Oscoda, MI 48750. Verbal comments can be made at the meeting or written comments can be sent to Nichole Vallette, Planning and Zoning Director, 110 S State St, Oscoda, MI 48750 or zoning@oscodatownshipmi.gov until 3 p.m. on January 10, 2022.

This notice is posted in compliance with the Open Meetings Act, Public Act 267 of 1976, and the Americans with Disabilities Act. The Oscoda Planning Commission will provide necessary reasonable auxiliary aids and services, such as signers for the hearing impaired and audio tapes of printed materials being considered at the meeting, to individuals with disabilities at the meeting or public hearing upon five days-notice to the Planning & Zoning Director.


Individuals with disabilities requiring auxiliary aids or services should contact the Oscoda Planning & Zoning Director by writing or calling the following:

Planning & Zoning Department
Charter Township of Oscoda
110 S. State St.
Oscoda, MI 48750
(989)-569-6580
zoning@oscodatownshipmi.gov


Jason Ogden

being duly sworn, deposes and says that he is the editor of the THE OSCODA PRESS, a newspaper published and circulating in the County of Iosco, in said State, that the annexed printed notice has been published on the following date, to wit:

December 22 & 29, 2021 & January 5, 2022


Jason Ogden, Editor

Subscribed and sworn to before me this
5th day of January A.D. 2022


Christine M. York, Notary Public for Iosco
County, Acting in Iosco County, Michigan
My Commission expires March 6, 2023

MEETING MINUTES-PLANNING COMMISSION

Charter Township of Oscoda

Planning Commission

Meeting Minutes

December 6, 2021

Join Zoom Meeting: <https://us02web.zoom.us/j/82332908493>

Meeting Call in Number: +1 929 205 6099

Meeting ID#: 823 3290 8493

1) CALL TO ORDER

Mimi McDonald, Chair, called the meeting to order at 7:00 PM.

2) Pledge of Allegiance

3) WELCOME GUEST – Ms. McDonald welcomed guests to the meeting.

4) ROLL CALL

Present – Mr. Schenk, Mr. Palmer, Mr. Schulz, Mr. Davis, Mr. Tasior, Ms. Hopcroft, Ms. McDonald

Absent – N/A

Quorum – Ms. McDonald determined a quorum present.

5) APPROVAL of Meeting Minutes:

- i. Regular Planning Commission Meeting November 1, 2021 Zoom Minutes – Mr. Davis made a motion to approve the minutes with corrections. Supported by Mr. Schulz. Roll call vote. All in favor.
- ii. Special Planning Commission Meeting November 18, 2021 Zoom Minutes- Mr. Palmer made a motion to approve the minutes as written. Supported by Mr. Tasior. Roll call vote. All in favor.

6) AGENDA – Mr. Davis made a motion to approve the agenda with corrections for the December 6, 2021 meeting. Supported by Ms. Hopcroft. Roll call vote. All in favor

7) PUBLIC COMMENT –

- i. Debra Rauch wanted to speak on how we publish our meetings and where she thinks they should be published. Debra also spoke on putting meetings on youtube.
- ii. Jennifer Kirch questioned Ms. Vallette on the SSBN timeline. Ms. Vallette stated that we do not respond to comments during the public comment portion of the agenda. Jennifer asked if that topic could be put on the next meeting. Ms. Vallette stated that if the proper procedure were followed, she could request it on the next agenda.
- iii. Josh Sutton thanked the Planning Commission for the work they do and wished everyone a Merry Christmas.
- iv. Brian Haley talked about backlash regarding Furtaw Field.

8) PUBLIC HEARING –

a. 5 Year Parks & Recreation Plan

- i. Mr. Palmer made a motion to open the public hearing for the 5 Year Parks & Recreation Plan. Supported by Mr. Tasior. Roll call vote. All in favor.

MEETING MINUTES-PLANNING COMMISSION

- ii. Ms. McDonald asked if anyone from the public had any comments on the 5 Year Parks & Rec Plan. Cathy Wusterbarth had quite a few items to point out and give feedback on. Cathy Wusterbarth asked questions, made suggestions and edits. The commission took most of the corrections into consideration and is having Beckett & Raeder add most of them to the plan.
- iii. Brian Haley talked about Furtaw Field not being in the new Parks & Recreation Plan. He questioned who made that decision.
- iv. Mr. Davis made a motion to close the public hearing on the 5 Year Parks & Recreation Plan. Supported by Mr. Schenk. Roll call vote. All in favor.
- v. Mr. Davis made a motion to open deliberations on the 5 Year Parks & Recreation Plan. Supported by Mr. Schulz. Roll call vote. All in favor.
- vi. Ms. Hopcroft sent edits on the plan that day and Ms. Vallette forwarded them on to the other members. Mr. Davis also had corrections and wanted to review them in 5-page increments. The commission went over Mr. Davis' revisions and then Ms. Hopcroft's'. There were several corrections to be made and too many to note in the minutes. Beckett & Raeder took notes through the whole correction period and they will fix all requested corrections made by all members and send back to Ms. Vallette.
- vii. Mr. Tasior made a motion to close deliberations on the 5 Year Parks & Recreation Plan. Supported by Mr. Schulz. Roll call vote. All in favor.
- viii. Mr. Davis made a motion to approve the 5 Year Parks & Recreation Plan with all noted changes and corrections. Supported by Mr. Tasior. Roll call vote. All in favor.

9) OLD BUSINESS – N/A

10) NEW BUSINESS – N/A

11) REPORT OF THE ZONING BOARD OF APPEALS REPRESENTATIVE – Mr. Schulz stated that there have not been any recent meetings.

12) REPORT OF THE TOWNSHIP BOARD REPRESENTATIVE-

- i. Mr. Palmer stated that the Township Supervisor and Clerk executed the documents for Amerilodge closing on the Lake St. property for the Holiday Inn Express.
- ii. At the last board meeting, there was a lot split request that the board couldn't approve due to discrepancy in the paperwork.

13) REPORT OF THE ECONOMIC IMPROVEMENT COMMITTEE –

- i. Mr. Tasior stated the last couple meetings have been canceled due to traveling and sickness.

14) REPORT OF THE PLANNING COMMISSION SUB-COMMITTEES – N/A

15) COMMENTS OF PLANNING COMMISSION MEMBERS – Mr. Davis asked about going back to in person meetings. After January 1st we do have to go back to in person meetings. The Planning Commission will be meeting at the Library. Mr. Davis updated the commission on the Zubek addition that there was a site plan review for a few months ago. Ms. Hopcroft updated the Commission on the Arts & Placemaking Committee and what they have been up to.

16) REPORT OF THE ZONING DIRECTOR – Ms. Vallette stated that she has issued 7 land use permits since November 1st. Ms. Vallette let the Planning Commission know that she has started her required annual report. Ms. Vallette responded to an earlier public comment that the way she posts her agenda is done in accordance with the Open Meetings Act.

Declaring no further business, Ms. McDonald adjourned the meeting at 8:54 PM.

MEETING MINUTES-PLANNING COMMISSION



Ed Davis - Chair



Date



Nichole Vallette – Planning & Zoning Director

Regular Board Meeting Minutes January 10, 2022

Call to Order – Ms. Richards called the meeting to order at 7:01 p.m. The meeting was held at SHORELINE PLAYERS 6000 N. Skeel Ave. Oscoda, MI 48750 and virtually at web address: <https://us02web.zoom.us/j/87216964600> Call-in: (929)205-6099 Meeting ID: 872 1696 4600

PLEDGE OF ALLEGIANCE

Roll Call – Board Members Present: [Mr. Spencer, Ms. McGuire, Mr. Sutton, Mr. Palmer, Mr. Cummings, Mr. Wusterbarth, Ms. Richards.]

Board Members Absent:

Others Present: [Ms. Kline.] , Mr. Dickerson, Mr. Freeman, Ms. Vallette

Additions –None

PUBLIC HEARING: Oscoda Township Parks and Recreation Plan

Open Public Hearing – Mr. Palmer supported a motion by Ms. McGuire to approve *opening the public hearing for the Parks and Recreation Plan.*

ALL YEAS:

MOTION CARRIED

Public Hearing

Ms. McGuire: Questions as to why Furtaw Field is not in the Parks and Recreation Plan?

Ms. Vallette: Furtaw was intended for commercial development. The township acquired the field to make space for future development.

Ms. Slaggert: I reviewed your parks and recreation plan and I find it exciting. The only issue I had was with the sample questionnaire of just over 300 people. A sample is

Oscoda Township Regular Board Meeting Minutes

January 10, 2022

Page 1 of 7

MEETING MINUTES-TOWNSHIP BOARD

supposed to be 15% of the population. The proceeds from the sale of the community center were supposed to be earmarked for a future community center. I would like to know if the fund that two million dollars had over is still being held for community development.

Ms. Wusterbarth: I participated in the development of the parks and recreation plan until spring of this year. I was nervous of the February 1st, 2022 deadline and would like to see the Parks and Recreation planning start earlier in the year next time. They did include my concerns with PFA's at Ratliff Park, but I did not see a shower in the future for the park. We do have a great economic opportunity with our snowmobile trails.

Mr. Tasior: The Parks and Recreation Master Plan is just that, a plan. A plan is nothing if we do not act on the plans. I think last time we did not get the support that we needed to roll out the plan. We are supposed to look at the goals and start action committees to work on the plans. We need to look at what it cost's and find the money to bring the plans to fruition.

Ms. Wusterbarth: Can anyone define what hurts our ability to include Furtaw Field? A big difference in this plan is that it has accountability and dates to ensure that it is worked on.

Ms. Kirtch: Could not understand what was being said.

Jackie: I've heard everything, and I am on the phone. Everything is running great on my end.

Mr. LaPorte: Had no issues with the meeting either.

Mr. Holland: Just want to point out one last time the comment of the board and Mr. Tasior. If we are approaching our plan with the thought that we can change it, we will create issues with funding. Everybody does have the ability to participate in these public meetings. If it is Furtaw, then it's Furtaw. If it has to go, then it has to go.

Mr. Tasior: The Parks and Recreation plan is a process that was taken on by the planning commission. We went through the entire plan line by line. There were many chances to participate. We have had two public hearings and our now recommending to the board to adopt the Parks and Recreation Plan. This did not happen on a whim as there was a lot of time put into this plan.

Ms. Kirch: Upset about Furtaw Field.

Mr. LaPorte: When I called in it gave the option to join by phone or wifi.

David: I just went to your township website and clicked on the link, and it took me right in.

Ms. Brown: I just wanted to let you know that I am on by call and internet and it is working great. I reviewed the plan and would like to thank everyone for their hard work on this.

Close Public Hearing – Mr. Wusterbarth supported a motion by Ms. McGuire to approve *to close the public hearing*.

ALL YEAS:

Oscoda Township Regular Board Meeting Minutes

January 10, 2022

Page 2 of 7

MEETING MINUTES-TOWNSHIP BOARD

MOTION CARRIED

Public Comment –

Mr. Holland: FOIA procedures and guidelines. People are out there on the using our trademark. I would like a call tomorrow with the information that I want through FOIA.

Rick K.: I think people were logging into the MICTV on just viewing. I was at all three meetings pertaining to Furtaw Field and I am wondering if Todd discussed with the board what he learned in those meetings. If it was supposed to be for commercial development, why was it said that it could be a mixed use. I believe most of the town do not want it to be used as anything more than what it has been.

Consent Agenda – Ms. McGuire supported a motion by Mr. Cummings to approve Closed Session Meeting Minutes – December 13, 2021, Regular Meeting Minutes – December 13, 2021 with correction presented, and Special Meeting Minutes – December 21, 2021 with corrections presented, 1. Payment of Bills (Oscoda Township) – Total - \$409,361.54 a. Prepaid – December 16, 2021 - \$32,910.00, b. Prepaid – December 17, 2021 - \$270.66, c. Prepaid – December 21, 2021 - \$259,692.34, d. Prepaid – December 22, 2021 - \$35,682.77, e. Prepaid – December 23, 2021 - \$72.71, f. Prepaid – January 4, 2022 - \$52,844.63, g. Prepaid – January 5, 2022 - \$7,840.56, and h. Check Run – January 11, 2022 - \$20,047.87
ALL YEAS:

MOTION CARRIED

SUB COMMITTEE REPORTS AND PROJECT UPDATES: (As Available)

SUPERINTENDENT REPORTS:

John Henry Invoices – Ms. McGuire supported a motion by Mr. Palmer to approve *the 2 invoices for emergency repairs made by John Henry in the amount of \$13,875.00 for the Water Main Break and \$11,835.00 for the Water Gate valve replacement. To be paid from 591-000-890.000. (Water Fund Contingency)*

ALL YEAS:

MOTION CARRIED

Trademark Attorney Request – Mr. Cummings supported a motion by Mr. Spencer to approve *to seek out and proposals a trademark attorney that deals directly with Michigan law.*

Oscoda Township Regular Board Meeting Minutes

January 10, 2022

Page 3 of 7

MEETING MINUTES-TOWNSHIP BOARD

ALL YEAS:

MOTION CARRIED

Rowe Invoice #0101421 – Mr. Sutton supported a motion by Ms. Richards to approve *paying Invoice # 0101421 in the amount of \$11,130.00 from FUND 591-000-821-000.*

ALL YEAS:

MOTION CARRIED

Rowe Invoice #101428 – Ms. McGuire supported a motion by Mr. Sutton to approve *paying Invoice # 101428 in the amount of \$477.50 from FUND 101-751-880-572.*

ALL YEAS:

MOTION CARRIED

Rowe Invoice #0101424 – Mr. Sutton supported a motion by Ms. Richards to approve *paying Invoice # 0101424 in the amount of \$33,218.75 from DWRF Checking.*

ALL YEAS:

MOTION CARRIED

Rowe Invoice #0101423 – Ms. McGuire supported a motion by Ms. Richards to approve *paying Invoice # 0101423 in the amount of \$13,613.75 from DWRF Checking.*

ALL YEAS:

MOTION CARRIED

Rowe Invoice #0101422 – Mr. Wusterbarth supported a motion by Ms. McGuire to approve *paying Invoice # 0101422 in the amount of \$12,850.00 from CWSRF Checking.*

ALL YEAS:

MOTION CARRIED

OSCODA TOWNSHIP PROPERTY – PARCEL #021-R30-000-013-00 – Mr. Spencer supported a motion by Ms. McGuire to postpone *the Superintendent, and designated staff, to pursue a zoning change for Oscoda Township owned parcel #021-R30-000-013-00 to residential designation to collect more information from the cemetery.*

Oscoda Township Regular Board Meeting Minutes

January 10, 2022

Page 4 of 7

MEETING MINUTES-TOWNSHIP BOARD

ALL YEAS:

MOTION CARRIED

RESOLUTIONS

Section 7.3 Site Plan Review Process – Mr. Sutton supported a motion by Mr. Palmer to approve *the re-write Section 7.3 Site Plan Review Process*.

ALL YEAS:

MOTION CARRIED

Resolution 2022-01 Charter Township of Oscoda Parks and Recreation Plan – Ms. McGuire supported a motion by Mr. Spencer to approve *Resolution 2022-01 Charter Township of Oscoda Parks and Recreation Plan as presented*.

ALL YEAS:

MOTION CARRIED

OTHER

Assistant Librarian Resignation – Mr. Cummings supported a motion by Mr. Spencer to accept the resignation of Rose Mary Nentwig as Assistant Librarian effective 12-31-2021 with regrets.

ALL YEAS:

MOTION CARRIED

Assistant Librarian Hire and approve additional hours for librarian – Mr. Cummings supported a motion by Mr. Palmer to accept the hiring another Assistant Librarian at 15 hours a week and approving the Director to work 40 hours plus a week.

ALL YEAS:

MOTION CARRIED

MEETING MINUTES-TOWNSHIP BOARD

Township Board 2022 Master Plan and Goals Sub Committee Appointee Ms.

Richards supported a motion by Mr. Spencer to approve *Ms. McGuire to the Township Board 2022 Master Plan and Goals Sub Committee*.

ALL YEAS:

MOTION CARRIED

Rockfest Land Use Request – Ms. McGuire supported a motion by Mr. Spencer to approve *reserving The Veterans Memorial Park and FurtawField for Rockfest as submitted*.

ALL YEAS:

MOTION CARRIED

Annual Meeting of the Boards Work Session Scheduling – Discussion on scheduling meeting in the beginning of March and sending out a doodle pole for availability.

Public Comment –

Ms. Wusterbarth: We need the outdoor shower at Ken Ratliff Park.

Mr. Holland: Happy New Year Everybody. I commend Cathy on speaking out about her passion. When it came up you processed it instead of tasking it. Cemeteries are to be in forestry.

Ms. Kirch: Sorry for my outburst. Like Lary said we need to work together. It's sad that we are losing Paul Bunyan Park. We are going to have a Todd Dickerson Conversation on the next agenda.

Rick Koenig: It's frustrating to get no answers from the board in public comment.

Ms. Rauch: We come on here and say things and we just get passed over. I don't know how to get answers. Old business should be discussed at each meeting.

Board and Staff Comments –

Mr. Wusterbarth- Glad to be in person.

Mr. Cummings-

Mr. Spencer-

Mr. Palmer-

Ms. Richards- Thank you to the crew for getting this all set up. We will continue to be as transparent as possible by continuing to have Zoom available now that we are in person. Thumbs up on getting it done for our meeting tonight. In regard to the shower we can make an amendment to get

Ms. McGuire-

Oscoda Township Regular Board Meeting Minutes

January 10, 2022

Page 6 of 7

MEETING MINUTES-TOWNSHIP BOARD

Mr. Sutton-

Adjourn – Ms. Richards made a motion to adjourn at 09:18 p.m.

Ann Richards
Supervisor
Charter Township of Oscoda

Joshua Sutton
Clerk
Charter Township of Oscoda

Disclaimer of Electronic Meeting of the Township Board of Trustees:

In accordance with Senate Bill 1108, the Oscoda Township Board is meeting electronically to maintain compliance with the Emergency Order issued by MDHHS on Friday 2 October (referencing MCL 333.2253) restricting gathering sizes. Members of the public may participate in the meeting electronically using the Zoom Information provided on the top of this Agenda Notice (link, call-in number, meeting ID, and passcode). The public may contact members of the Oscoda Township Board of Trustees by using the link to the Township's website to obtain contact information or may contact Township Hall by calling 989-739-3211:

https://www.oscodatownshipmi.gov/1/322/board_of_trustees.asp

There is a public comment period during the meeting. People that have joined the meeting via the Internet can indicate that they want to speak during public comment using the "raise your hand" function; or they can type their comments in the chat function. Those that have joined by phone will be called upon to see if they have a public comment. The Charter Township of Oscoda Board of Trustees will provide necessary reasonable auxiliary aids and services to individuals with disabilities at the meeting upon a seven-day notice to the Oscoda Township Board by writing or calling the following: Township Clerk, Oscoda Township Hall, 110 South State Street, Oscoda, Michigan 48750, 989-739-4971.

MDNR CHECKLIST



Michigan Department of Natural Resources-Grants Management

COMMUNITY PARK AND RECREATION PLAN

CERTIFICATION CHECKLIST

By Authority of Parts 19, 703 and 716 of Act 451, P.A. 1994, as amended, submission of this information is required for eligibility to apply for grants


INSTRUCTIONS: Complete, obtain certification signatures and submit this checklist with a locally adopted recreation plan.

All recreation plans are required to meet the content and local approval standards listed in this checklist and as outlined in the *Guidelines for the Development of Community Park and Recreation Plans* provided by the Michigan Department of Natural Resources (DNR). Plans must be submitted to the DNR through MiRecGrants with a completed checklist that has been signed by an authorized official(s) of the local unit of government(s) submitting the plan. Plans may be submitted at any time of the year, but no later than February 1 of the year the local unit of government is applying for grants.

PLAN INFORMATION		
Name of Plan: Oscoda Charter Township		
List the community names (including school districts) that are covered under the plan and have passed a resolution adopting the plan.	County	Month and year plan adopted by the community's governing body
Oscoda Charter Township	Iosco County	January 2022

PLAN CONTENT
INSTRUCTIONS: Please check <u>each</u> box to certify that the listed information is included in the <u>final</u> plan.
<input checked="" type="checkbox"/> 1. COMMUNITY DESCRIPTION
<input checked="" type="checkbox"/> 2. ADMINISTRATIVE STRUCTURE
<input checked="" type="checkbox"/> Roles of Commission(s) or Advisory Board(s)
<input checked="" type="checkbox"/> Department, Authority and/or Staff Description and Organizational Chart
<input checked="" type="checkbox"/> Annual and Projected Budgets for Operations, Maintenance, Capital Improvements and Recreation Programming
<input checked="" type="checkbox"/> Current Funding Sources
<input checked="" type="checkbox"/> Role of Volunteers
<input checked="" type="checkbox"/> Relationship(s) with School Districts, Other Public Agencies or Private Organizations
Recreation Authorities or Trailway Commissions Only:
<input type="checkbox"/> Description of the Relationship between the Authority or Commission and the Recreation Departments of Participating Communities
<input type="checkbox"/> Articles of Incorporation
<input checked="" type="checkbox"/> 3. RECREATION INVENTORY
<input checked="" type="checkbox"/> Description of Methods Used to Conduct the Inventory
<input checked="" type="checkbox"/> Inventory of all Community Owned Parks and Recreation Facilities
<input checked="" type="checkbox"/> Location Maps (site development plans recommended but not required)
<input checked="" type="checkbox"/> Accessibility Assessment
<input checked="" type="checkbox"/> Status Report for all Grant-Assisted Parks and Recreation Facilities
<input type="checkbox"/> Waterways Inventory (if applicable)
<input checked="" type="checkbox"/> 4. RESOURCE INVENTORY (OPTIONAL)
<input checked="" type="checkbox"/> 5. DESCRIPTION OF THE PLANNING PROCESS

MDNR CHECKLIST

<input checked="" type="checkbox"/> 6. DESCRIPTION OF THE PUBLIC INPUT PROCESS	
<input checked="" type="checkbox"/> Description of the Method(s) Used to Solicit Public Input Before or During Preparation of the Plan, including a Copy of the Survey or Meeting Agenda and a Summary of the Responses Received	
<input checked="" type="checkbox"/> Copy of the Notice of the Availability of the Draft Plan for Public Review and Comment	
Date of the Notice	<u>November 1, 2021-Website</u>
Type of Notice	<u>Website/Newspaper</u>
Plan Location	<u>Online and In Office</u>
Duration of Draft Plan Public Review Period (Must be at Least 30 Days) <u>34 Days</u>	
<input checked="" type="checkbox"/> Copy of the Notice for the Public Meeting Held after the One Month Public Review Period and Before the Plan's Adoption by the Governing Body(ies)	
Date of Notice	_____
Name of Newspaper	_____
Date of Meeting	_____
<input checked="" type="checkbox"/> Copy of the Minutes from the Public Meeting	
<input checked="" type="checkbox"/> 7. GOALS AND OBJECTIVES	
<input checked="" type="checkbox"/> 8. ACTION PROGRAM	
<input checked="" type="checkbox"/> 9. POST-COMPLETION SELF-CERTIFICATION REPORT(S)	
PLAN ADOPTION DOCUMENTATION	
APPROVAL DOCUMENTATION: For multi-jurisdictional plans, each local unit of government must pass a resolution adopting the plan. Prepare and attach a separate page for each unit of government included in the plan.	
<input checked="" type="checkbox"/> 1.	Official resolution of adoption by the governing body <u>dated:</u> <u>January 10, 2022</u>
<input checked="" type="checkbox"/> 2.	Official resolution of the <u>Township Board</u> _____ Commission or Board, recommending adoption of the plan by the governing body, <u>dated:</u> <u>January 10, 2022</u>
<input checked="" type="checkbox"/> 3.	Copy of letter transmitting adopted plan to County Planning Agency <u>dated:</u> <u>January 26, 2022</u>
<input checked="" type="checkbox"/> 4.	Copy of letter transmitting adopted plan to Regional Planning Agency <u>dated:</u> <u>January 26, 2022</u>
OVERALL CERTIFICATION	
NOTE: For multi-jurisdictional plans, Overall Certification must include the signature of each local unit of government. Prepare and attach a separate signature page for each unit of government included in the plan.	
<i>I hereby certify that the recreation plan for</i>	
<u>Oscoda Township</u> (Local Unit of Government)	<i>includes the required content, as indicated</i>
<i>above and as set forth by the DNR.</i>	
 _____ Authorized Official for the Local Unit of Government	<u>1/13/2022</u> _____ Date

This completed checklist must be uploaded in MiRecGrants.

RESOLUTION



Charter Township of Oscoda
110 South State Street
Oscoda, Michigan 48750
Office of Supervisor: (989)739-3211
Office of Clerk: (989)739-4971
Office of Treasurer: (989)739-7471
Office of Superintendent: (989)739-8299
Fax: (989)739-0034

Resolution Number 2022-01 Charter Township of Oscoda Parks and Recreation Plan

Whereas, the Charter Township of Oscoda has developed a five-year Parks and Recreation Plan which describes the physical features, existing recreation facilities, and the desired actions to be taken to improve and maintain recreation facilities during the five-year period that begins in 2022 and ends on December 31, 2026; and

Whereas, the plan has been developed in accordance with the Michigan Department of Natural Resources requirements for a Community Recreation Plan; and

Whereas, an online input survey was made available to the public from September 10 to October 6, 2021, to provide an opportunity for citizens to share ideas and express opinions regarding the future of parks and recreation in Oscoda; and

Whereas, the draft Recreation Plan was made available for review and public comment from November 1 to December 1, 2021 at the Township Hall and online at www.oscodatownshipmi.gov; and

Whereas, a public meeting with the Board of Trustees was held on January 10, 2022, 7:00 PM, at Shoreline Players, 6000 N Skeel Ave in Oscoda to provide an opportunity for citizens to express opinions, ask questions, and discuss all aspects of the Parks and Recreation Plan; and

Whereas, the Charter Township of Oscoda has developed the Parks and Recreation Plan for the benefit of the entire community and wishes to use the plan as a document to assist in meeting the recreation needs of the community;

Now, therefore be it resolved, on this day that the Charter Township of Oscoda Board of Trustees hereby adopts said Parks and Recreation Plan as a guideline for recreation improvements for the Charter Township of Oscoda.

Moved by: Mr. Spencer

Supported by: Ms. McGuire

Yeas: All

Nays: None

RESOLUTION

Absent:

None


Adopted this 10th day of January, 2022.

CERTIFICATION

I hereby certify that the foregoing is a true and complete copy of a resolution adopted by the Township Board of the Charter Township of Oscoda, County of Iosco, and State of Michigan, at a meeting held on January 10, 2022, the original of which is on file in my office and available to the public. Public notice of said meeting was given pursuant to and in compliance with the Open Meetings Act, Act No. 267 of the Public Acts of Michigan 1976, including in the case of a special or rescheduled meeting, notice by posting at least eighteen (18) hours prior to the time set for said meeting.

Dated:

1-10-2022


Joshua Sutton, Township Clerk

POST COMPLETION REPORTS



Michigan Department of Natural Resources - Grants Management

PUBLIC OUTDOOR RECREATION GRANT POST-COMPLETION SELF-CERTIFICATION REPORT

*This information required under authority of Part 19, PA 451 of 1994, as amended;
the Land and Water Conservation Fund Act of 1965, 78 Stat. 897 (1964); and Part 715, of PA 451 of 1994, as amended.*

GRANT TYPE: ☐ MICHIGAN NATURAL RESOURCES TRUST FUND ☐ CLEAN MICHIGAN INITIATIVE
(Please select one) ☐ LAND AND WATER CONSERVATION FUND ☒ RECREATION PASSPORT ☐ BOND FUND

GRANTEE: Oscoda Charter Township

PROJECT NUMBER: RP14-0106

PROJECT TYPE: Development

PROJECT TITLE: Oscoda Beach Skate Park Improvement Project

PROJECT SCOPE: Retaining/Seating Wall, Skate Park

TO BE COMPLETED BY LOCAL GOVERNMENT AGENCY (GRANTEE)

Name of Agency (Grantee)	Contact Person	Title
Oscoda Charter Township	Nichole Vallette	Planning/Zoning Director
Address	Telephone	
110 S. State Street	989-569-6580	
City, State, ZIP	Email	
Oscoda, MI 48750	zoning@oscodatownshipmi.gov	

SITE DEVELOPMENT

Any change(s) in the facility type, site layout, or recreation activities provided?
If yes, please describe change(s). ☐ Yes ☒ No

Has any portion of the project site been converted to a use other than outdoor recreation? If yes, please describe what portion and describe use. (This would include cell towers and any non-recreation buildings.) ☐ Yes ☒ No

Are any of the facilities obsolete? If yes, please explain. ☐ Yes ☒ No

SITE QUALITY

Is there a park entry sign which identifies the property or facility as a public recreation area?
If yes, please provide a photograph of the sign. If no, please explain. ☒ Yes ☐ No

Are the facilities and the site being properly maintained? If no, please explain. ☒ Yes ☐ No

Is vandalism a problem at this site? If yes, explain the measures being taken to prevent or minimize vandalism. ☐ Yes ☒ No

POST COMPLETION REPORTS

POST COMPLETION SELF-CERTIFICATION REPORT - CONT'D

Is maintenance scheduled on a regular basis? If yes, give schedule. If no, please explain.

☒ Yes ☐ No

GENERAL

Is a Program Recognition plaque permanently displayed at the site? If yes, please provide a photograph. (Not required for Bond Fund Grants)

☒ Yes ☐ No ☐ N/A

Is any segment of the general public restricted from using the site or facilities? (i.e. resident only, league only, boaters only, etc.) If yes, please explain.

☐ Yes ☒ No

Is a fee charged for use of the site or facilities? If yes, please provide fee structure.

☐ Yes ☒ No

What are the hours and seasons for availability of the site?

Dawn to dusk

COMMENTS (ATTACH SEPARATE SHEET IF MORE SPACE IS NEEDED)

POST COMPLETION REPORTS

POST COMPLETION SELF-CERTIFICATION REPORT - CONT'D

CERTIFICATION

I do hereby certify that I am duly elected, appointed and/or authorized by the Grantee named above and that the information and answers provided herein are true and accurate to the best of my personal knowledge, information and belief.

<u>Tammy Kline</u>	<u>Tammy Kline</u>	<u>10-26-21</u>
Please print	Grantee Authorized Signature	Date
<u>Nichole Vallette</u>	<u>Nichole Vallette</u>	<u>10-26-21</u>
Please print	Witness Signature	Date

Send completed report to: **POST COMPLETION GRANT INSPECTION REPORTS
GRANTS MANAGEMENT
MICHIGAN DEPARTMENT OF NATURAL RESOURCES
PO BOX 30425
LANSING MI 48909-7925**



POST COMPLETION REPORTS



Michigan Department of Natural Resources - Grants Management

PUBLIC OUTDOOR RECREATION GRANT POST-COMPLETION SELF-CERTIFICATION REPORT

*This information required under authority of Part 19, PA 451 of 1994, as amended;
the Land and Water Conservation Fund Act of 1965, 78 Stat. 897 (1964); and Part 715, of PA 451 of 1994, as amended.*

GRANT TYPE: ☒ MICHIGAN NATURAL RESOURCES TRUST FUND ☐ CLEAN MICHIGAN INITIATIVE
(Please select one) ☐ LAND AND WATER CONSERVATION FUND ☐ RECREATION PASSPORT ☐ BOND FUND

GRANTEE: Oscoda Charter Township

PROJECT NUMBER: TF15-0144

PROJECT TYPE: Acquisition

PROJECT TITLE: Oscoda Beach Park

PROJECT SCOPE: Acquisition of 2 acres of land on Lake Huron shoreline.

TO BE COMPLETED BY LOCAL GOVERNMENT AGENCY (GRANTEE)		
Name of Agency (Grantee)	Contact Person	Title
Oscoda Charter Township	Nichole Vallette	Planning/Zoning Director
Address	Telephone	
110 S. State Street	989-569-6580	
City, State, ZIP	Email	
Oscoda, MI 48750	zoning@oscodatownshipmi.gov	
SITE DEVELOPMENT		
Any change(s) in the facility type, site layout, or recreation activities provided? If yes, please describe change(s). <input checked="" type="checkbox"/> Yes <input type="checkbox"/> No		
<u>Park has since been developed for public outdoor recreation.</u>		
Has any portion of the project site been converted to a use other than outdoor recreation? If yes, please describe what portion and describe use. (This would include cell towers and any non-recreation buildings.) <input type="checkbox"/> Yes <input checked="" type="checkbox"/> No		
<u></u>		
Are any of the facilities obsolete? If yes, please explain. <input type="checkbox"/> Yes <input checked="" type="checkbox"/> No		
<u></u>		
SITE QUALITY		
Is there a park entry sign which identifies the property or facility as a public recreation area? If yes, please provide a photograph of the sign. If no, please explain. <input checked="" type="checkbox"/> Yes <input type="checkbox"/> No		
<u></u>		
Are the facilities and the site being properly maintained? If no, please explain. <input checked="" type="checkbox"/> Yes <input type="checkbox"/> No		
<u></u>		
Is vandalism a problem at this site? If yes, explain the measures being taken to prevent or minimize vandalism. <input type="checkbox"/> Yes <input checked="" type="checkbox"/> No		
<u></u>		

POST COMPLETION REPORTS

POST COMPLETION SELF-CERTIFICATION REPORT - CONT'D

Is maintenance scheduled on a regular basis? If yes, give schedule. If no, please explain. ☒ Yes ☐ No
Yes daily and weekly maintenance includes mowing, trash removal and more.

GENERAL

Is a Program Recognition plaque permanently displayed at the site? If yes, please provide a photograph. (Not required for Bond Fund Grants) ☒ Yes ☐ No ☐ N/A

Is any segment of the general public restricted from using the site or facilities? (i.e. resident only, league only, boaters only, etc.) If yes, please explain. ☐ Yes ☒ No

Is a fee charged for use of the site or facilities? If yes, please provide fee structure. ☐ Yes ☒ No

What are the hours and seasons for availability of the site?

Dawn to dusk

COMMENTS (ATTACH SEPARATE SHEET IF MORE SPACE IS NEEDED)

POST COMPLETION REPORTS

POST COMPLETION SELF-CERTIFICATION REPORT - CONT'D

CERTIFICATION

I do hereby certify that I am duly elected, appointed and/or authorized by the Grantee named above and that the information and answers provided herein are true and accurate to the best of my personal knowledge, information and belief.

<u>Tammy Kline</u> Please print	<u>Tammy Kline</u> Grantee Authorized Signature	<u>10-26-21</u> Date
<u>Nichole Vallette</u> Please print	<u>Nichole Vallette</u> Witness Signature	<u>10-26-21</u> Date

Send completed report to: **POST COMPLETION GRANT INSPECTION REPORTS
GRANTS MANAGEMENT
MICHIGAN DEPARTMENT OF NATURAL RESOURCES
PO BOX 30425
LANSING MI 48909-7925**



PR1944 (Rev. 07/07/2014)

POST COMPLETION REPORTS



Michigan Department of Natural Resources - Grants Management

PUBLIC OUTDOOR RECREATION GRANT POST-COMPLETION SELF-CERTIFICATION REPORT

*This information required under authority of Part 19, PA 451 of 1994, as amended;
the Land and Water Conservation Fund Act of 1965, 78 Stat. 897 (1964); and Part 715, of PA 451 of 1994, as amended.*

GRANT TYPE: ☒ MICHIGAN NATURAL RESOURCES TRUST FUND ☐ CLEAN MICHIGAN INITIATIVE
(Please select one) ☐ LAND AND WATER CONSERVATION FUND ☐ RECREATION PASSPORT ☐ BOND FUND

GRANTEE: Oscoda Charter Township

PROJECT NUMBER: TF95-219

PROJECT TYPE: Acquisition

PROJECT TITLE: Huron Sunrise Park

PROJECT SCOPE: Acquisition of 25 acres of land on Lake Huron shoreline.

TO BE COMPLETED BY LOCAL GOVERNMENT AGENCY (GRANTEE)

Name of Agency (Grantee)	Contact Person	Title
Oscoda Charter Township	Nichole Vallette	Planning/Zoning Director
Address	Telephone	
110 S. State Street	989-569-6580	
City, State, ZIP	Email	
Oscoda, MI 48750	zoning@oscodatownshipmi.gov	

SITE DEVELOPMENT

Any change(s) in the facility type, site layout, or recreation activities provided?
If yes, please describe change(s). ☒ Yes ☐ No

Park has since been developed for public outdoor recreation.

Has any portion of the project site been converted to a use other than outdoor recreation? If yes, please describe what portion and describe use. (This would include cell towers and any non-recreation buildings.) ☐ Yes ☒ No

Are any of the facilities obsolete? If yes, please explain. ☐ Yes ☒ No

SITE QUALITY

Is there a park entry sign which identifies the property or facility as a public recreation area?
If yes, please provide a photograph of the sign. If no, please explain. ☒ Yes ☐ No

Are the facilities and the site being properly maintained? If no, please explain. ☒ Yes ☐ No

Is vandalism a problem at this site? If yes, explain the measures being taken to prevent or minimize vandalism. ☐ Yes ☒ No

POST COMPLETION REPORTS

POST COMPLETION SELF-CERTIFICATION REPORT - CONT'D

Is maintenance scheduled on a regular basis? If yes, give schedule. If no, please explain. ☒ Yes ☐ No
Yes daily and weekly maintenance includes mowing, trash removal and more.

GENERAL

Is a Program Recognition plaque permanently displayed at the site? If yes, please provide a photograph. (Not required for Bond Fund Grants) ☒ Yes ☐ No ☐ N/A

Is any segment of the general public restricted from using the site or facilities? (i.e. resident only, league only, boaters only, etc.) If yes, please explain. ☐ Yes ☒ No

Is a fee charged for use of the site or facilities? If yes, please provide fee structure. ☐ Yes ☒ No

What are the hours and seasons for availability of the site?

Dawn to dusk

COMMENTS (ATTACH SEPARATE SHEET IF MORE SPACE IS NEEDED)

POST COMPLETION REPORTS

POST COMPLETION SELF-CERTIFICATION REPORT - CONT'D

CERTIFICATION

I do hereby certify that I am duly elected, appointed and/or authorized by the Grantee named above and that the information and answers provided herein are true and accurate to the best of my personal knowledge, information and belief.

Tammy Kline
Please print

Tammy Kline
Grantee Authorized Signature

10-26-21
Date

Nichole Vallette
Please print

Nichole Vallette
Witness Signature

10-26-21
Date

Send completed report to: **POST COMPLETION GRANT INSPECTION REPORTS
GRANTS MANAGEMENT
MICHIGAN DEPARTMENT OF NATURAL RESOURCES
PO BOX 30425
LANSING MI 48909-7925**



POST COMPLETION REPORTS



Michigan Department of Natural Resources - Grants Management

PUBLIC OUTDOOR RECREATION GRANT POST-COMPLETION SELF-CERTIFICATION REPORT

*This information required under authority of Part 19, PA 451 of 1994, as amended;
the Land and Water Conservation Fund Act of 1965, 78 Stat. 897 (1964); and Part 715, of PA 451 of 1994, as amended.*

GRANT TYPE: ☐ MICHIGAN NATURAL RESOURCES TRUST FUND ☐ CLEAN MICHIGAN INITIATIVE
(Please select one) ☒ LAND AND WATER CONSERVATION FUND ☐ RECREATION PASSPORT ☐ BOND FUND

GRANTEE: Oscoda Charter Township

PROJECT NUMBER: 26-01538

PROJECT TYPE: Development

PROJECT TITLE: Oscoda Beach Playground Expansion

PROJECT SCOPE: purchase and install of playground equipment

TO BE COMPLETED BY LOCAL GOVERNMENT AGENCY (GRANTEE)

Name of Agency (Grantee)	Contact Person	Title
Oscoda Charter Township	Nichole Vallette	Planning/Zoning Director
Address	Telephone	
110 S. State Street	989-569-6580	
City, State, ZIP	Email	
Oscoda, MI 48750	zoning@oscodatownshipmi.gov	

SITE DEVELOPMENT

Any change(s) in the facility type, site layout, or recreation activities provided?
If yes, please describe change(s). ☐ Yes ☒ No

Has any portion of the project site been converted to a use other than outdoor recreation? If yes, please describe what portion and describe use. (This would include cell towers and any non-recreation buildings.) ☐ Yes ☒ No

Are any of the facilities obsolete? If yes, please explain. ☐ Yes ☒ No

SITE QUALITY

Is there a park entry sign which identifies the property or facility as a public recreation area?
If yes, please provide a photograph of the sign. If no, please explain. ☒ Yes ☐ No

Are the facilities and the site being properly maintained? If no, please explain. ☒ Yes ☐ No

Is vandalism a problem at this site? If yes, explain the measures being taken to prevent or minimize vandalism. ☐ Yes ☒ No

POST COMPLETION REPORTS

POST COMPLETION SELF-CERTIFICATION REPORT - CONT'D

Is maintenance scheduled on a regular basis? If yes, give schedule. If no, please explain. ☒ Yes ☐ No
preventative maintenance is done on a regular basis and trash removal is done on a
daily basis.

GENERAL

Is a Program Recognition plaque permanently displayed at the site? If yes, please provide a photograph. (Not required for Bond Fund Grants) ☒ Yes ☐ No ☐ N/A

Is any segment of the general public restricted from using the site or facilities? (i.e. resident only, league only, boaters only, etc.) If yes, please explain. ☐ Yes ☒ No

Is a fee charged for use of the site or facilities? If yes, please provide fee structure. ☐ Yes ☒ No

What are the hours and seasons for availability of the site?

Dawn to dusk

COMMENTS (ATTACH SEPARATE SHEET IF MORE SPACE IS NEEDED)

POST COMPLETION REPORTS

POST COMPLETION SELF-CERTIFICATION REPORT - CONT'D

CERTIFICATION

I do hereby certify that I am duly elected, appointed and/or authorized by the Grantee named above and that the information and answers provided herein are true and accurate to the best of my personal knowledge, information and belief.

<p><u>Tammy Kline</u></p> <p>Please print</p>	<p><u>Tammy Kline</u></p> <p>Grantee Authorized Signature</p>	<p><u>10-26-21</u></p> <p>Date</p>
<p><u>Nichole Vallette</u></p> <p>Please print</p>	<p><u>Nichole Vallette</u></p> <p>Witness Signature</p>	<p><u>10-26-21</u></p> <p>Date</p>

Send completed report to: **POST COMPLETION GRANT INSPECTION REPORTS
GRANTS MANAGEMENT
MICHIGAN DEPARTMENT OF NATURAL RESOURCES
PO BOX 30425
LANSING MI 48909-7925**



PR1944 (Rev. 07/07/2014)

POST COMPLETION REPORTS



Michigan Department of Natural Resources - Grants Management

PUBLIC OUTDOOR RECREATION GRANT POST-COMPLETION SELF-CERTIFICATION REPORT

*This information required under authority of Part 19, PA 451 of 1994, as amended;
the Land and Water Conservation Fund Act of 1965, 78 Stat. 897 (1964); and Part 715, of PA 451 of 1994, as amended.*

GRANT TYPE: ☒ MICHIGAN NATURAL RESOURCES TRUST FUND ☐ CLEAN MICHIGAN INITIATIVE
(Please select one) ☐ LAND AND WATER CONSERVATION FUND ☐ RECREATION PASSPORT ☐ BOND FUND

GRANTEE: Oscoda Charter Township

PROJECT NUMBER: TF06-090

PROJECT TYPE: Development

PROJECT TITLE: Oscoda Beach Park Boardwalk Development

PROJECT SCOPE: Lighting, site work, acces ramps, stairway, baordwalk, seating areas

TO BE COMPLETED BY LOCAL GOVERNMENT AGENCY (GRANTEE)		
Name of Agency (Grantee)	Contact Person	Title
Oscoda Charter Township	Nichole Vallette	Planning/Zoning Directo
Address	Telephone	
110 S. State Street	989-569-6580	
City, State, ZIP	Email	
Oscoda, MI 48750	zoning@oscodatownshipmi.gov	
SITE DEVELOPMENT		
Any change(s) in the facility type, site layout, or recreation activities provided? If yes, please describe change(s). <input type="checkbox"/> Yes <input checked="" type="checkbox"/> No		
Has any portion of the project site been converted to a use other than outdoor recreation? If yes, please describe what portion and describe use. (This would include cell towers and any non-recreation buildings.) <input type="checkbox"/> Yes <input checked="" type="checkbox"/> No		
Are any of the facilities obsolete? If yes, please explain. <input type="checkbox"/> Yes <input checked="" type="checkbox"/> No		
SITE QUALITY		
Is there a park entry sign which identifies the property or facility as a public recreation area? If yes, please provide a photograph of the sign. If no, please explain. <input checked="" type="checkbox"/> Yes <input type="checkbox"/> No		
Are the facilities and the site being properly maintained? If no, please explain. <input checked="" type="checkbox"/> Yes <input type="checkbox"/> No		
Is vandalism a problem at this site? If yes, explain the measures being taken to prevent or minimize vandalism. <input type="checkbox"/> Yes <input checked="" type="checkbox"/> No		

POST COMPLETION REPORTS

POST COMPLETION SELF-CERTIFICATION REPORT - CONT'D

Is maintenance scheduled on a regular basis? If yes, give schedule. If no, please explain. ☒ Yes ☐ No
Yes daily and weekly maintenance includes mowing, trash removal and more.

GENERAL

Is a Program Recognition plaque permanently displayed at the site? If yes, please provide a photograph. (Not required for Bond Fund Grants) ☒ Yes ☐ No ☐ N/A

Is any segment of the general public restricted from using the site or facilities? (i.e. resident only, league only, boaters only, etc.) If yes, please explain. ☐ Yes ☒ No

Is a fee charged for use of the site or facilities? If yes, please provide fee structure. ☐ Yes ☒ No

What are the hours and seasons for availability of the site?

Dawn to dusk

COMMENTS (ATTACH SEPARATE SHEET IF MORE SPACE IS NEEDED)

POST COMPLETION REPORTS

POST COMPLETION SELF-CERTIFICATION REPORT - CONT'D

CERTIFICATION

I do hereby certify that I am duly elected, appointed and/or authorized by the Grantee named above and that the information and answers provided herein are true and accurate to the best of my personal knowledge, information and belief.

Tammy Kline
Please print

Tammy Kline
Grantee Authorized Signature

10-26-21
Date

Nichole Vallette
Please print

Nichole Vallette
Witness Signature

10-26-21
Date

Send completed report to: **POST COMPLETION GRANT INSPECTION REPORTS
GRANTS MANAGEMENT
MICHIGAN DEPARTMENT OF NATURAL RESOURCES
PO BOX 30425
LANSING MI 48909-7925**



POST COMPLETION REPORTS

Michigan Department of Natural Resources - Grants Management



PUBLIC OUTDOOR RECREATION GRANT

POST-COMPLETION SELF-CERTIFICATION REPORT

This information required under authority of Part 19, PA 451 of 1994, as amended;
the Land and Water Conservation Fund Act of 1965, 78 Stat. 897 (1964); and Part 715, of PA 451 of 1994, as amended.

GRANT TYPE: ☒ MICHIGAN NATURAL RESOURCES TRUST FUND ☐ CLEAN MICHIGAN INITIATIVE
(Please select one) ☐ LAND AND WATER CONSERVATION FUND ☐ RECREATION PASSPORT ☐ BOND FUND

GRANTEE: Oscoda Charter Township

PROJECT NUMBER: TF20-0122

PROJECT TYPE: Development

PROJECT TITLE: Iosco Trail Phase III

PROJECT SCOPE: Development to extend Iosco Exploration Trail Phase III

TO BE COMPLETED BY LOCAL GOVERNMENT AGENCY (GRANTEE)

Name of Agency (Grantee) Oscoda Charter Township	Contact Person Nichole Vallette	Title Planning/Zoning Director
Address 110 S. State Street	Telephone 989-569-6580	
City, State, ZIP Oscoda, MI 48750	Email zoning@oscodatownshipmi.gov	

SITE DEVELOPMENT

Any change(s) in the facility type, site layout, or recreation activities provided?
If yes, please describe change(s). ☐ Yes ☒ No

Has any portion of the project site been converted to a use other than outdoor recreation? If yes, please describe what portion and describe use. (This would include cell towers and any non-recreation buildings.) ☐ Yes ☒ No

Are any of the facilities obsolete? If yes, please explain. ☐ Yes ☒ No

SITE QUALITY

Is there a park entry sign which identifies the property or facility as a public recreation area?
If yes, please provide a photograph of the sign. If no, please explain. ☒ Yes ☐ No

Are the facilities and the site being properly maintained? If no, please explain. ☒ Yes ☐ No

Is vandalism a problem at this site? If yes, explain the measures being taken to prevent or minimize vandalism. ☐ Yes ☒ No

POST COMPLETION REPORTS

POST COMPLETION SELF-CERTIFICATION REPORT - CONT'D

Is maintenance scheduled on a regular basis? If yes, give schedule. If no, please explain. ☒ Yes ☐ No
Yes daily and weekly maintenance includes mowing, trash removal and more.

GENERAL

Is a Program Recognition plaque permanently displayed at the site? If yes, please provide a photograph. (Not required for Bond Fund Grants) ☒ Yes ☐ No ☐ N/A

Is any segment of the general public restricted from using the site or facilities? (i.e. resident only, league only, boaters only, etc.) If yes, please explain. ☐ Yes ☒ No

Is a fee charged for use of the site or facilities? If yes, please provide fee structure. ☐ Yes ☒ No

What are the hours and seasons for availability of the site?

Dawn to dusk

COMMENTS (ATTACH SEPARATE SHEET IF MORE SPACE IS NEEDED)

Grant is still in progress.

POST COMPLETION REPORTS

POST COMPLETION SELF-CERTIFICATION REPORT - CONT'D

CERTIFICATION

I do hereby certify that I am duly elected, appointed and/or authorized by the Grantee named above and that the information and answers provided herein are true and accurate to the best of my personal knowledge, information and belief.

Tammy Kline
Please print

Tammy Kline
Grantee Authorized Signature

10-26-21
Date

Nichole Vallette
Please print

Nichole Vallette
Witness Signature

10-26-21
Date

Send completed report to: POST COMPLETION GRANT INSPECTION REPORTS
GRANTS MANAGEMENT
MICHIGAN DEPARTMENT OF NATURAL RESOURCES
PO BOX 30425
LANSING MI 48909-7925

POST COMPLETION REPORTS



Michigan Department of Natural Resources - Grants Management

PUBLIC OUTDOOR RECREATION GRANT POST-COMPLETION SELF-CERTIFICATION REPORT

*This information required under authority of Part 19, PA 451 of 1994, as amended;
the Land and Water Conservation Fund Act of 1965, 78 Stat. 897 (1964); and Part 715, of PA 451 of 1994, as amended.*

GRANT TYPE: ☒ MICHIGAN NATURAL RESOURCES TRUST FUND ☐ CLEAN MICHIGAN INITIATIVE
(Please select one) ☐ LAND AND WATER CONSERVATION FUND ☐ RECREATION PASSPORT ☐ BOND FUND

GRANTEE: Oscoda Charter Township

PROJECT NUMBER: TF93-144

PROJECT TYPE: Acquisition

PROJECT TITLE: Riverbank Park

PROJECT SCOPE: Acquisition of 6.8 acres on the AuSable River

TO BE COMPLETED BY LOCAL GOVERNMENT AGENCY (GRANTEE)

Name of Agency (Grantee)	Contact Person	Title
Oscoda Charter Township	Nichole Vallette	Planning/Zoning Directo
Address	Telephone	
110 S. State Street	989-569-6580	
City, State, ZIP	Email	
Oscoda, MI 48750	zoning@oscodatownshipmi.gov	

SITE DEVELOPMENT

Any change(s) in the facility type, site layout, or recreation activities provided?
If yes, please describe change(s). ☒ Yes ☐ No

Park has since been developed with vault toilets, overlook deck, site furnishings.

Has any portion of the project site been converted to a use other than outdoor recreation? If yes, please describe what portion and describe use. (This would include cell towers and any non-recreation buildings.) ☐ Yes ☒ No

Are any of the facilities obsolete? If yes, please explain. ☐ Yes ☒ No

SITE QUALITY

Is there a park entry sign which identifies the property or facility as a public recreation area?
If yes, please provide a photograph of the sign. If no, please explain. ☒ Yes ☐ No

Are the facilities and the site being properly maintained? If no, please explain. ☒ Yes ☐ No

Is vandalism a problem at this site? If yes, explain the measures being taken to prevent or minimize vandalism. ☐ Yes ☒ No

POST COMPLETION REPORTS

POST COMPLETION SELF-CERTIFICATION REPORT - CONT'D

Is maintenance scheduled on a regular basis? If yes, give schedule. If no, please explain. ☒ Yes ☐ No
Yes daily and weekly maintenance includes mowing, trash removal and more.

GENERAL

Is a Program Recognition plaque permanently displayed at the site? If yes, please provide a photograph. (Not required for Bond Fund Grants) ☒ Yes ☐ No ☐ N/A

Is any segment of the general public restricted from using the site or facilities? (i.e. resident only, league only, boaters only, etc.) If yes, please explain. ☐ Yes ☒ No

Is a fee charged for use of the site or facilities? If yes, please provide fee structure. ☐ Yes ☒ No

What are the hours and seasons for availability of the site?

Dawn to dusk

COMMENTS (ATTACH SEPARATE SHEET IF MORE SPACE IS NEEDED)

POST COMPLETION REPORTS

POST COMPLETION SELF-CERTIFICATION REPORT - CONT'D

CERTIFICATION

I do hereby certify that I am duly elected, appointed and/or authorized by the Grantee named above and that the information and answers provided herein are true and accurate to the best of my personal knowledge, information and belief.

Tommy Kline
Please print

Tommy Kline
Grantee Authorized Signature

10-26-21
Date

Nichole Vallette
Please print

Nichole Vallette
Witness Signature

10-26-21
Date

Send completed report to: **POST COMPLETION GRANT INSPECTION REPORTS
GRANTS MANAGEMENT
MICHIGAN DEPARTMENT OF NATURAL RESOURCES
PO BOX 30425
LANSING MI 48909-7925**



POST COMPLETION REPORTS



Michigan Department of Natural Resources - Grants Management

PUBLIC OUTDOOR RECREATION GRANT POST-COMPLETION SELF-CERTIFICATION REPORT

*This information required under authority of Part 19, PA 451 of 1994, as amended;
the Land and Water Conservation Fund Act of 1965, 78 Stat. 897 (1964); and Part 715, of PA 451 of 1994, as amended.*

GRANT TYPE: ☐ MICHIGAN NATURAL RESOURCES TRUST FUND ☐ CLEAN MICHIGAN INITIATIVE
(Please select one) ☒ LAND AND WATER CONSERVATION FUND ☐ RECREATION PASSPORT ☐ BOND FUND

GRANTEE: Oscoda Charter Township

PROJECT NUMBER: 26-00381

PROJECT TYPE: Development

PROJECT TITLE: Oscoda Park (Billy McQuard Park - AuSable Township)

PROJECT SCOPE: 2 ball diamonds/concession building/water system/electric system

TO BE COMPLETED BY LOCAL GOVERNMENT AGENCY (GRANTEE)

Name of Agency (Grantee)	Contact Person	Title
Oscoda Charter Township	Nichole Vallette	Planning/Zoning Director
Address	Telephone	
110 S. State Street	989-569-6580	
City, State, ZIP	Email	
Oscoda, MI 48750	zoning@oscodatownshipmi.gov	

SITE DEVELOPMENT

Any change(s) in the facility type, site layout, or recreation activities provided?
If yes, please describe change(s).

☒ Yes ☐ No

Transferred to Au Sable Township in 2012.

Has any portion of the project site been converted to a use other than outdoor recreation? If yes, please describe what portion and describe use. (This would include cell towers and any non-recreation buildings.)

☐ Yes ☒ No

Are any of the facilities obsolete? If yes, please explain.

☐ Yes ☒ No

SITE QUALITY

Is there a park entry sign which identifies the property or facility as a public recreation area?
If yes, please provide a photograph of the sign. If no, please explain.

☒ Yes ☐ No

Are the facilities and the site being properly maintained? If no, please explain.

☒ Yes ☐ No

Is vandalism a problem at this site? If yes, explain the measures being taken to prevent or minimize vandalism.

☐ Yes ☒ No

POST COMPLETION REPORTS

POST COMPLETION SELF-CERTIFICATION REPORT - CONT'D

Is maintenance scheduled on a regular basis? If yes, give schedule. If no, please explain. ☒ Yes ☐ No

GENERAL

Is a Program Recognition plaque permanently displayed at the site? If yes, please provide a photograph. (Not required for Bond Fund Grants) ☒ Yes ☐ No ☐ N/A

Is any segment of the general public restricted from using the site or facilities? (i.e. resident only, league only, boaters only, etc.) If yes, please explain. ☐ Yes ☒ No

Is a fee charged for use of the site or facilities? If yes, please provide fee structure. ☐ Yes ☒ No

What are the hours and seasons for availability of the site?

Dawn to dusk

COMMENTS (ATTACH SEPARATE SHEET IF MORE SPACE IS NEEDED)

Transferred to Au Sable Township in 2012.

POST COMPLETION REPORTS

POST COMPLETION SELF-CERTIFICATION REPORT - CONT'D

CERTIFICATION

I do hereby certify that I am duly elected, appointed and/or authorized by the Grantee named above and that the information and answers provided herein are true and accurate to the best of my personal knowledge, information and belief.

<u>Tammy Kline</u> Please print	<u>Tammy Kline</u> Grantee Authorized Signature	<u>10-26-21</u> Date
<u>Nichole Vallette</u> Please print	<u>Nichole Vallette</u> Witness Signature	<u>10-26-21</u> Date

Send completed report to: POST COMPLETION GRANT INSPECTION REPORTS
GRANTS MANAGEMENT
MICHIGAN DEPARTMENT OF NATURAL RESOURCES
PO BOX 30425
LANSING MI 48909-7925

POST COMPLETION REPORTS



Michigan Department of Natural Resources - Grants Management

PUBLIC OUTDOOR RECREATION GRANT POST-COMPLETION SELF-CERTIFICATION REPORT

*This information required under authority of Part 19, PA 451 of 1994, as amended;
the Land and Water Conservation Fund Act of 1965, 78 Stat. 897 (1964); and Part 715, of PA 451 of 1994, as amended.*

GRANT TYPE: ☐ MICHIGAN NATURAL RESOURCES TRUST FUND ☒ CLEAN MICHIGAN INITIATIVE
(Please select one) ☐ LAND AND WATER CONSERVATION FUND ☐ RECREATION PASSPORT ☐ BOND FUND

GRANTEE: Oscoda Charter Township

PROJECT NUMBER: CM99-130

PROJECT TYPE: Development

PROJECT TITLE: Old Orchard Park Bath house

PROJECT SCOPE: Develop restroom/shower facility and dump station

TO BE COMPLETED BY LOCAL GOVERNMENT AGENCY (GRANTEE)

Name of Agency (Grantee) <u>Oscoda Charter Township</u>	Contact Person <u>Nichole Vallette</u>	Title <u>Planning/Zoning Director</u>
Address <u>110 S. State Street</u>	Telephone <u>989-569-6580</u>	
City, State, ZIP <u>Oscoda, MI 48750</u>	Email <u>zoning@oscodatownshipmi.gov</u>	

SITE DEVELOPMENT

Any change(s) in the facility type, site layout, or recreation activities provided?
If yes, please describe change(s). ☐ Yes ☒ No

Has any portion of the project site been converted to a use other than outdoor recreation? If yes, please describe what portion and describe use. (This would include cell towers and any non-recreation buildings.) ☐ Yes ☒ No

Are any of the facilities obsolete? If yes, please explain. ☐ Yes ☒ No

SITE QUALITY

Is there a park entry sign which identifies the property or facility as a public recreation area?
If yes, please provide a photograph of the sign. If no, please explain. ☒ Yes ☐ No

Are the facilities and the site being properly maintained? If no, please explain. ☒ Yes ☐ No

Is vandalism a problem at this site? If yes, explain the measures being taken to prevent or minimize vandalism. ☐ Yes ☒ No

POST COMPLETION REPORTS

POST COMPLETION SELF-CERTIFICATION REPORT - CONT'D

Is maintenance scheduled on a regular basis? If yes, give schedule. If no, please explain. ☒ Yes ☐ No
preventative maintenance is done on a regular basis and trash removal is done on a
daily basis.

GENERAL

Is a Program Recognition plaque permanently displayed at the site? If yes, please provide a photograph. (Not required for Bond Fund Grants) ☒ Yes ☐ No ☐ N/A

Is any segment of the general public restricted from using the site or facilities? (i.e. resident only, league only, boaters only, etc.) If yes, please explain. ☐ Yes ☒ No

Is a fee charged for use of the site or facilities? If yes, please provide fee structure. ☒ Yes ☐ No

There is a camping fee for the use of the campsites.

Please see comments for rates.

What are the hours and seasons for availability of the site?

Dawn to dusk

COMMENTS (ATTACH SEPARATE SHEET IF MORE SPACE IS NEEDED)

Campsites - \$50 per night off-season, \$75 per night summer season

RV Sites - \$60 per night off-season, \$80 per night summer season

Deluxe RV Sites - \$60 per night off-season, \$90 per night summer season

Cabins - \$149 per night off-season, \$250 per night summer season



POST COMPLETION REPORTS

POST COMPLETION SELF-CERTIFICATION REPORT - CONT'D

CERTIFICATION

I do hereby certify that I am duly elected, appointed and/or authorized by the Grantee named above and that the information and answers provided herein are true and accurate to the best of my personal knowledge, information and belief.

Tammy Kline
Please print

Tammy Kline
Grantee Authorized Signature

10-26-21
Date

Nichole Vallette
Please print

Nichole Vallette
Witness Signature

10-26-21
Date

Send completed report to: **POST COMPLETION GRANT INSPECTION REPORTS
GRANTS MANAGEMENT
MICHIGAN DEPARTMENT OF NATURAL RESOURCES
PO BOX 30425
LANSING MI 48909-7925**

POST COMPLETION REPORTS



Michigan Department of Natural Resources - Grants Management

PUBLIC OUTDOOR RECREATION GRANT POST-COMPLETION SELF-CERTIFICATION REPORT

*This information required under authority of Part 19, PA 451 of 1994, as amended;
the Land and Water Conservation Fund Act of 1965, 78 Stat. 897 (1964); and Part 715, of PA 451 of 1994, as amended.*

GRANT TYPE: ☒ MICHIGAN NATURAL RESOURCES TRUST FUND ☐ CLEAN MICHIGAN INITIATIVE
(Please select one) ☐ LAND AND WATER CONSERVATION FUND ☐ RECREATION PASSPORT ☐ BOND FUND

GRANTEE: Oscoda Charter Township

PROJECT NUMBER: TF08-016

PROJECT TYPE: Development

PROJECT TITLE: Oscoda Beach Park Observation and fishing pier

PROJECT SCOPE: Boardwalk, decking, benches, handrails, electrical, lighting

TO BE COMPLETED BY LOCAL GOVERNMENT AGENCY (GRANTEE)

Name of Agency (Grantee) <u>Oscoda Charter Township</u>	Contact Person <u>Nichole Vallette</u>	Title <u>Planning/Zoning Director</u>
Address <u>110 S. State Street</u>	Telephone <u>989-569-6580</u>	
City, State, ZIP <u>Oscoda, MI 48750</u>	Email <u>zoning@oscodatownshipmi.gov</u>	

SITE DEVELOPMENT

Any change(s) in the facility type, site layout, or recreation activities provided?
If yes, please describe change(s).

☐ Yes ☒ No

Has any portion of the project site been converted to a use other than outdoor recreation? If yes, please describe what portion and describe use. (This would include cell towers and any non-recreation buildings.)

☐ Yes ☒ No

Are any of the facilities obsolete? If yes, please explain.

☐ Yes ☒ No

SITE QUALITY

Is there a park entry sign which identifies the property or facility as a public recreation area?
If yes, please provide a photograph of the sign. If no, please explain.

☒ Yes ☐ No

Are the facilities and the site being properly maintained? If no, please explain.

☒ Yes ☐ No

Is vandalism a problem at this site? If yes, explain the measures being taken to prevent or minimize vandalism.

☐ Yes ☒ No

POST COMPLETION REPORTS

POST COMPLETION SELF-CERTIFICATION REPORT - CONT'D

Is maintenance scheduled on a regular basis? If yes, give schedule. If no, please explain. ☒ Yes ☐ No
Yes daily and weekly maintenance includes mowing, trash removal and more.

GENERAL

Is a Program Recognition plaque permanently displayed at the site? If yes, please provide a photograph. (Not required for Bond Fund Grants) ☒ Yes ☐ No ☐ N/A

Is any segment of the general public restricted from using the site or facilities? (i.e. resident only, league only, boaters only, etc.) If yes, please explain. ☐ Yes ☒ No

Is a fee charged for use of the site or facilities? If yes, please provide fee structure. ☐ Yes ☒ No

What are the hours and seasons for availability of the site?

Dawn to dusk

COMMENTS (ATTACH SEPARATE SHEET IF MORE SPACE IS NEEDED)

POST COMPLETION REPORTS

POST COMPLETION SELF-CERTIFICATION REPORT - CONT'D

CERTIFICATION

I do hereby certify that I am duly elected, appointed and/or authorized by the Grantee named above and that the information and answers provided herein are true and accurate to the best of my personal knowledge, information and belief.

<u>Tammy Kline</u> Please print	<u>Tammy Kline</u> Grantee Authorized Signature	<u>10-26-21</u> Date
<u>Nichole Vallette</u> Please print	<u>Nichole Vallette</u> Witness Signature	<u>10-26-21</u> Date

Send completed report to: **POST COMPLETION GRANT INSPECTION REPORTS
GRANTS MANAGEMENT
MICHIGAN DEPARTMENT OF NATURAL RESOURCES
PO BOX 30425
LANSING MI 48909-7925**



POST COMPLETION REPORTS



Michigan Department of Natural Resources - Grants Management

PUBLIC OUTDOOR RECREATION GRANT POST-COMPLETION SELF-CERTIFICATION REPORT

*This information required under authority of Part 19, PA 451 of 1994, as amended;
the Land and Water Conservation Fund Act of 1965, 78 Stat. 897 (1964); and Part 715, of PA 451 of 1994, as amended.*

GRANT TYPE: ☒ MICHIGAN NATURAL RESOURCES TRUST FUND ☐ CLEAN MICHIGAN INITIATIVE
(Please select one) ☐ LAND AND WATER CONSERVATION FUND ☐ RECREATION PASSPORT ☐ BOND FUND

GRANTEE: Oscoda Charter Township

PROJECT NUMBER: TF94-162

PROJECT TYPE: Acquisition

PROJECT TITLE: Oscoda Beach Park Expansion

PROJECT SCOPE: Acquisition of two parcels with 1,000 feet of frontage on Lake Huron

TO BE COMPLETED BY LOCAL GOVERNMENT AGENCY (GRANTEE)

Name of Agency (Grantee) <u>Oscoda Charter Township</u>	Contact Person <u>Nichole Vallette</u>	Title <u>Planning/Zoning Director</u>
Address <u>110 S. State Street</u>	Telephone <u>989-569-6580</u>	
City, State, ZIP <u>Oscoda, MI 48750</u>	Email <u>zoning@oscodatownshipmi.gov</u>	

SITE DEVELOPMENT

Any change(s) in the facility type, site layout, or recreation activities provided?
If yes, please describe change(s). ☒ Yes ☐ No

Park has since been developed for public outdoor recreation.

Has any portion of the project site been converted to a use other than outdoor recreation? If yes, please describe what portion and describe use. (This would include cell towers and any non-recreation buildings.) ☐ Yes ☒ No

Are any of the facilities obsolete? If yes, please explain. ☐ Yes ☒ No

SITE QUALITY

Is there a park entry sign which identifies the property or facility as a public recreation area?
If yes, please provide a photograph of the sign. If no, please explain. ☒ Yes ☐ No

Are the facilities and the site being properly maintained? If no, please explain. ☒ Yes ☐ No

Is vandalism a problem at this site? If yes, explain the measures being taken to prevent or minimize vandalism. ☐ Yes ☒ No

POST COMPLETION REPORTS

POST COMPLETION SELF-CERTIFICATION REPORT - CONT'D

Is maintenance scheduled on a regular basis? If yes, give schedule. If no, please explain. ☒ Yes ☐ No
Yes daily and weekly maintenance includes mowing, trash removal and more.

GENERAL

Is a Program Recognition plaque permanently displayed at the site? If yes, please provide a photograph. (Not required for Bond Fund Grants) ☒ Yes ☐ No ☐ N/A

Is any segment of the general public restricted from using the site or facilities? (i.e. resident only, league only, boaters only, etc.) If yes, please explain. ☐ Yes ☒ No

Is a fee charged for use of the site or facilities? If yes, please provide fee structure. ☐ Yes ☒ No

What are the hours and seasons for availability of the site?

Dawn to dusk

COMMENTS (ATTACH SEPARATE SHEET IF MORE SPACE IS NEEDED)

POST COMPLETION REPORTS

POST COMPLETION SELF-CERTIFICATION REPORT - CONT'D

CERTIFICATION

I do hereby certify that I am duly elected, appointed and/or authorized by the Grantee named above and that the information and answers provided herein are true and accurate to the best of my personal knowledge, information and belief.

Tammy Kline
Please print

Tammy Kline
Grantee Authorized Signature

10-26-21
Date

Nichole Vallette
Please print

Nichole Vallette
Witness Signature

10-26-21
Date

Send completed report to: **POST COMPLETION GRANT INSPECTION REPORTS
GRANTS MANAGEMENT
MICHIGAN DEPARTMENT OF NATURAL RESOURCES
PO BOX 30425
LANSING MI 48909-7925**



PR1944 (Rev. 07/07/2014)

POST COMPLETION REPORTS



Michigan Department of Natural Resources - Grants Management

PUBLIC OUTDOOR RECREATION GRANT POST-COMPLETION SELF-CERTIFICATION REPORT

*This information required under authority of Part 19, PA 451 of 1994, as amended;
the Land and Water Conservation Fund Act of 1965, 78 Stat. 897 (1964); and Part 715, of PA 451 of 1994, as amended.*

GRANT TYPE: ☐ MICHIGAN NATURAL RESOURCES TRUST FUND ☐ CLEAN MICHIGAN INITIATIVE
(Please select one) ☒ LAND AND WATER CONSERVATION FUND ☐ RECREATION PASSPORT ☐ BOND FUND

GRANTEE: Oscoda Township

PROJECT NUMBER: 26-00798

PROJECT TYPE: Development

PROJECT TITLE: Oscoda Park (Billy McQuard Park - AuSable Township)

PROJECT SCOPE: 3 tennis/basketball courts

TO BE COMPLETED BY LOCAL GOVERNMENT AGENCY (GRANTEE)

Name of Agency (Grantee)	Contact Person	Title
Oscoda Township	Nichole Vallette	Planning/Zoning Director
Address	Telephone	
110 S. State Street	989-569-6580	
City, State, ZIP	Email	
Oscoda, MI	zoning@oscodatownshipmi.gov	

SITE DEVELOPMENT

Any change(s) in the facility type, site layout, or recreation activities provided?
If yes, please describe change(s).

☒ Yes ☐ No

Transferred to Au Sable Township in 2012.

Has any portion of the project site been converted to a use other than outdoor recreation? If yes, please describe what portion and describe use. (This would include cell towers and any non-recreation buildings.)

☐ Yes ☒ No

Are any of the facilities obsolete? If yes, please explain.

☐ Yes ☒ No

SITE QUALITY

Is there a park entry sign which identifies the property or facility as a public recreation area?
If yes, please provide a photograph of the sign. If no, please explain.

☒ Yes ☐ No

Are the facilities and the site being properly maintained? If no, please explain.

☒ Yes ☐ No

Is vandalism a problem at this site? If yes, explain the measures being taken to prevent or minimize vandalism.

☐ Yes ☒ No

POST COMPLETION REPORTS

POST COMPLETION SELF-CERTIFICATION REPORT - CONT'D

Is maintenance scheduled on a regular basis? If yes, give schedule. If no, please explain.

☒ Yes ☐ No

GENERAL

Is a Program Recognition plaque permanently displayed at the site? If yes, please provide a photograph. (Not required for Bond Fund Grants)

☒ Yes ☐ No ☐ N/A

Is any segment of the general public restricted from using the site or facilities? (i.e. resident only, league only, boaters only, etc.) If yes, please explain.

☐ Yes ☒ No

Is a fee charged for use of the site or facilities? If yes, please provide fee structure.

☐ Yes ☒ No

What are the hours and seasons for availability of the site?

Dawn to dusk

COMMENTS (ATTACH SEPARATE SHEET IF MORE SPACE IS NEEDED)

Transferred to Au Sable Township in 2012.

POST COMPLETION REPORTS

POST COMPLETION SELF-CERTIFICATION REPORT - CONT'D

CERTIFICATION

I do hereby certify that I am duly elected, appointed and/or authorized by the Grantee named above and that the information and answers provided herein are true and accurate to the best of my personal knowledge, information and belief.

<u>Tammy Kline</u> Please print	<u>Tammy Kline</u> Grantee Authorized Signature	<u>10-26-21</u> Date
<u>Nichole Vallette</u> Please print	<u>Nichole Vallette</u> Witness Signature	<u>10-26-21</u> Date

Send completed report to: **POST COMPLETION GRANT INSPECTION REPORTS
GRANTS MANAGEMENT
MICHIGAN DEPARTMENT OF NATURAL RESOURCES
PO BOX 30425
LANSING MI 48909-7925**

LETTER OF TRANSMITTAL

letter of transmittal



Date: 1.26.2022

From: Sara Kopriva

To: Iosco Planning Commission
422 W. Lake Street
Tawas City, MI 48763

Project: Oscoda Township Parks and Recreation Master Plan 2022-2026

Enclosed: Final Adopted Oscoda Township Parks and Recreation Master Plan

Remarks:

Please find enclosed the final adopted draft of the Oscoda Township Parks and Recreation Master Plan for your review. Please let me know if you have any questions.

Sincerely,

Sara Kopriva
Associate
skopriva@bria2.com

Beckett & Raeder, Inc.
535 West William, Suite 101
Ann Arbor, MI 48103

Petoskey Office
616 Petoskey St., Suite 100
Petoskey, MI 49770

Traverse City Office
921 West 11th St., Suite 2E
Traverse City, MI 49684

Toledo
419.242.3428 ph

734 663.2622 ph
734 663.6759 fx

231 347.2523 ph
231 347.2524 fx

231 933.8400 ph
231 944.1709 fx

www.bria2.com

LETTER OF TRANSMITTAL

letter of transmittal



Date: 1.26.2022

From: Sara Kopriva

To: Northeast Michigan Council of Governments
80 Livingston Boulevard, Suite U-108
PO Box 457
Gaylord, MI 49734

Project: Oscoda Township Parks and Recreation Master Plan 2022-2026

Enclosed: Final Adopted Oscoda Township Parks and Recreation Master Plan

Remarks:

Please find enclosed an electronic format of the final adopted draft of the Oscoda Township Parks and Recreation Master Plan for your review.

Sincerely,

Sara Kopriva
Associate
skopriva@bria2.com

Beckett & Raeder, Inc.
535 West William, Suite 101
Ann Arbor, MI 48103

Petoskey Office
616 Petoskey St., Suite 100
Petoskey, MI 49770

Traverse City Office
921 West 11th St., Suite 2E
Traverse City, MI 49684

Toledo
419.242.3428 ph

734 663.2622 ph
734 663.6759 fx

231 347.2523 ph
231 347.2524 fx

231 933.8400 ph
231 944.1709 fx

www.bria2.com

