

## OKANOGAN COUNTY COMMISSIONERS

### ORDINANCE 2013-9

*Amendment to the list of County Roads open for Off-Road Vehicles (ORV)*

**WHEREAS**, Okanogan County Code, Section 10.10 provides for the opening of specific county roads for dual use by Off-Road Vehicles (ORV), and

**WHEREAS**, such County Roads are to be designated by Ordinance for dual use purposes; and

**WHEREAS**, a request to include OCR 1029, Gold Creek Loop Road, OCR 1034, Gold Creek Road, OCR 1049, Libby Creek Road, OCR 1071, Poorman Creek Road, OCR 1117, Patterson Lake Road, OCR 1131, Wolf Creek Road, OCR 1213, West Chewuch Road, OCR 1585, Lower Beaver Creek Road, OCR 1637, Upper Beaver Creek Road, OCR 1836, Monse Bridge Road, OCR 2681, Johnson Creek Road, OCR 2781, Robinson Canyon Road, OCR 2844, Bide A Wee Road, OCR 2850, Greenacres Road, OCR 2856, Omak Airport Road, OCR 2867, Old Riverside Road, OCR 3735, Omak-Riverside Road, OCR 3797, Keystone Road, OCR 4510, Blue Lake Road, OCR 4662, Swanson Mill Road, OCR 4687, Jennings Loop Road, OCR 4695, Eastside Oroville Road, OCR 4700, Balms Road, OCR 4706, Sawtell Road, OCR 4714 Demerchant Road, OCR 4715, Sprouse Road, OCR 4719, Eastlake Road, OCR 4723, Thorndike Loop Road, OCR 4726, Eder Road, OCR 4850, W. Lost Lake Road, OCR 4859, Turner Cutoff Road, OCR 4861, Nealey Road, OCR 4867, Hungry Hollow Road, OCR 4953, Bonaparte Road, OCR 9105, Twisp Carlton Road, OCR 9114, Twisp River Road, OCR 9120, Twin Lakes Road, OCR 9129, Twisp Winthrop Eastside Road, OCR 9137 Eastside Chewuch Road, OCR 9145, Paradise Hill Road, OCR 9155, Old 97, OCR 9206, B&O North, OCR 9229, Conconully Road, OCR 9260, Riverside Cutoff Road, OCR 9320, Tunk Creek Road, OCR 9425, Loomis Oroville Road, OCR 9437, Highway 7, OCR 9455, Aeneas Valley Road, OCR 9467, Havillah Road, OCR 9480, Chesaw Road, OCR 9495, Toroda Creek Road, and

**WHEREAS**, a public hearing was advertised and held on July 25, 2013 and testimony heard in the matter; and

**BE IT THEREFORE RESOLVED** that OCR 1029, Gold Creek Loop Road MP 0.00-2.415, OCR 1034, Gold Creek Road MP 0.00-1.026, OCR 1049, Libby Creek Road MP 0.00-2.467, OCR 1071, Poorman Creek Road MP 0.00-2.449, OCR 1117, Patterson Lake Road MP 0.00-5.25, OCR 1131, Wolf Creek Road MP 0.00-4.339, OCR 1213, West Chewuch Road MP 0.00-6.773, OCR 1585, Lower Beaver Creek Road MP 0.00-1.803, OCR 1637, Upper Beaver Creek Road MP 0.00-3.127, OCR 1836, Monse Bridge Road MP 0.00-3.302, OCR 2681, Johnson Creek Road MP 0.00-4.059, OCR 2781, Robinson Canyon Road MP 0.50-3.091, OCR 2844, Bide A Wee Road MP 0.00-1.057, OCR 2850, Greenacres Road MP 0.00-2.886, OCR 2856, Omak Airport Road MP 0.00-1.013, OCR 2867, Old Riverside Road MP 0.24-5.066, OCR 3735, Omak-Riverside Road MP 9.17-9.317, OCR 3797, Keystone Road MP 0.00-3.506, OCR 4510, Blue Lake Road MP 3.47-4.085, OCR 4662, Swanson Mill Road MP 0.00-10.04, OCR 4687, Jennings Loop Road MP 0.00-0.71, OCR 4695, Eastside Oroville Road MP 0.00-1.98, OCR 4700, Balms Road MP 0.00-0.16, OCR 4706, Sawtell Road MP 0.00-1.26, OCR 4714, Demerchant Road MP 0.00-0.37, OCR 4715, Sprouse Road MP 0.00-0.42, OCR 4719, Eastlake Road MP 0.00-4.37, OCR 4723, Thorndike Loop Road MP 0.00-0.60, OCR 4726, Eder Road MP 0.00-2.29, OCR 4850, W. Lost Lake Road MP 0.00-0.85, OCR 4859, Turner Cutoff Road MP 0.00-0.23, OCR 4861, Nealey Road MP 0.00-4.23, OCR 4867, Hungry Hollow Road MP 0.00-5.96, OCR 4953,

Bonaparte Lake Road MP 0.00-6.30, OCR 9105, Twisp Carlton Road MP 0.00-10.19, OCR 9114, Twisp River Road MP 0.50-10.74, OCR, 9120, Twin Lakes Road MP 0.83-4.99, OCR 9129, Twisp Winthrop Eastside Road MP 0.48-8.47, OCR 9137, Eastside Chewuch Road MP 0.70-7.26, OCR 9145, Paradise Hill Road MP 0.39-3.69, OCR 9155, Old 97 MP 0.46-11.00, OCR 9206, B&O North MP 2.41-3.85, OCR 9229, Conconully Road MP 0.87-15.63, OCR 9260, Riverside Cutoff Road MP 0.00-5.13, OCR 9320, Tunk Creek Road MP 0.74-18.63, OCR 9425, Loomis Oroville Road MP 13.62-36.96, OCR 9437, Highway 7 MP10.48-21.99, OCR 9455, Aeneas Valley Road MP 0.00-13.97, OCR 9467, Havillah Road MP 3.47-11.89 & MP 14.27-23.38, OCR 9480, Chesaw Road MP 0.49-6.47, MP 10.87-18.43 and MP 19.30-34.01, and OCR 9495, Toroda Creek Road MP 0.00-19.29, being  $\pm 299.57$  additional miles open for O.R.V. use and


**BE IT FURTHER RESOLVED**, that the attached list of county roads be opened for (O.R.V.) Off-Road Vehicles use in accordance with the provisions of Okanogan County Code, Chapter 10.10 and RCW 46.09.


**DATED** at Okanogan, Washington this 25<sup>th</sup> day of July 2013.

BOARD OF COUNTY COMMISSIONERS  
OKANOGAN, WASHINGTON




**ATTEST:**

  
Laleña Johns, Clerk of the Board

  
Jim DeTro, Chairman

  
Sheilah Kennedy, Member

  
Ray Campbell, Member

ATTACHMENT "A"

Okanogan County **Off-Road Vehicles (O.R.V.)** Roads

Road #	Road Name	Beginning M.P.	Ending M.P.	Total Miles
1029	Gold Creek Loop Road	0.00	2.42	2.42*
1034	Gold Creek Road	0.00	1.03	1.03*
1049	Libby Creek Road	0.00	2.47	2.47*
1071	Poorman Creek Road	0.00	2.45	2.45*
1117	Patterson Lake Road	0.00	5.25	5.25*
1131	Wolf Creek Road	0.00	4.34	4.34*
1213	West Chewuch	0.00	6.77	6.77*
1585	Lower Beaver Creek Road	0.00	1.80	1.80*
1637	Upper Beaver Creek Road	0.00	3.13	3.13*
1836	Monse Bridge Road	0.00	3.30	3.30*
1845	North Star Road	11.22	15.44	4.22
1872	Davis Canyon Road	0.00	1.72	1.72
1876	Three Devils Road	0.00	4.82	4.82
1882	Chiliwist Road	0.00	8.69	8.69
1897	Olema Road	0.00	2.54	2.54
1915	Nick Cain Road	0.00	0.33	0.33
1927	First Ave.(Malott)	0.00	0.25	0.25
1933	Okanogan St (Malott)	0.00	0.58	0.58
1937	Central St (Malott)	0.00	0.08	0.08
1940	School St (Malott)	0.00	0.17	0.17
1943	Orchard St (Malott)	0.00	0.24	0.24
1950	Robinson St (Malott)	0.00	0.56	0.56
1953	Hanson Road	0.00	1.03	1.03
1960	N. Malott Road	0.00	1.02	1.02
1966	B&O West	0.00	0.77	0.77
2017	West Fork Road	0.54	3.11	2.57
2045	Loup Loup Canyon	0.00	12.72	12.72
2048	Peacock Mountain Road	0.00	2.44	2.44
2056	Bawlf Road	0.00	0.85	0.85
2065	Buzzard Lake Road	0.00	13.71	13.71
2119	Windy Hill Road	0.00	5.51	5.51
2187	Fletcher Loop Road	0.00	1.39	1.39
2195	Dry Coulee Road	0.00	2.39	2.39
2230	Okanogan Cemetery Road	0.13	0.43	0.30
2241	East Dry Coulee Road	0.00	1.54	1.54
2263	Wood Hill Road	0.00	0.31	0.31
2289	Green Lake Road	0.00	5.36	5.36
2340	Mineral Hill Road	0.22	4.05	3.83
2361	North Fork Salmon Creek Rd.	0.45	1.89	1.44
2681	Johnson Creek Road	0.00	4.06	4.06*
2781	Robinson Canyon Road	0.50	3.09	2.59*
2844	Bide A Wee Road	0.00	1.06	1.06*
2850	Greenacres Road	0.00	2.89	2.89*
2856	Omak Airport Road	0.00	1.01	1.01*
2867	Old Riverside Road	0.24	5.07	4.83*

3175	Rodeo Trail Road	0.10	0.56	0.46
3175	Rodeo Trail Road	0.97	1.65	0.68
3735	Omak-Riverside Eastside Rd.	9.17	9.32	0.15*
3797	Keystone Road	0.00	3.51	3.51*
3808	Chewiiken Valley Road	4.35	8.93	4.58
3833	J.H. Green Road	0.00	6.99	6.99
3900	McLaughlin Canyon Rd.	0.02	7.65	7.63
3911	Hardy Road	0.00	3.00	3.00
3917	Clarkson Mill Road	0.00	1.63	1.63
3919	S. Frontage Road	0.00	1.82	1.82
3925	N. Frontage Road	0.00	0.50	0.50
3945	Talkire Lake Road	0.00	4.77	4.77
4015	Sinlahekin Road	0.24	21.94	21.70
4056	Cecil Creek Road	0.00	4.46	4.46
4066	Toats Coulee Road	0.00	0.71	0.71
4282	South Fish Lake Road	0.00	1.82	1.82
4290	Fish Lake Road	0.00	4.62	4.62
4299	Stalder Road	0.00	2.84	2.84
4319	Hagood Cutoff Road	0.00	5.45	5.45
4345	Lemanasky Road	0.00	5.65	5.65
4347	N. Lemansky Road	0.00	5.90	5.90
4353	Henry Road	0.00	2.50	2.50
4371	Horse Spring Coulee Road	0.00	12.23	12.23
4373	Beeman Road	0.00	2.53	2.53
4510	Blue Lake Road	3.47	4.08	0.61*
4609	Rehmke Road	0.00	3.60	3.60
4618	Siwash Creek Road	0.00	6.19	6.19
4629	N. Fork Siwash Creek Rd	0.00	6.58	6.58
4630	S. Oberg Road	0.00	1.01	1.01
4662	Swanson Mill Road	0.00	10.04	10.04*
4687	Jennings Loop Road	0.00	0.71	0.71*
4695	Eastside Oroville Road	0.00	1.98	1.98*
4700	Balmes Road	0.00	0.16	0.16*
4706	Sawtell Road	0.00	1.26	1.26*
4714	Demerchant Road	0.00	0.37	0.37*
4715	Sprouse Road	0.00	0.42	0.42*
4719	Eastlake Road	0.00	4.37	4.37*
4723	Thorndike Loop Road	0.00	0.60	0.60*
4726	Eder Road	0.00	2.29	2.29*
4751	Dry Gulch Ext. Road	0.00	0.65	0.65
4759	Dry Gulch Road	0.00	6.39	6.39
4777	Nine Mile Road	0.00	10.34	10.34
4784	Circle Road	0.00	1.30	1.30
4791	Rise Road	0.00	2.47	2.47
4815	Davies Road	0.00	5.97	5.97
4819	Rowton Road	0.00	0.56	0.56
4820	Fletcher Road	0.00	2.17	2.17
4825	Fields Road	0.00	2.78	2.78
4839	Mary Ann Creek Road	0.00	7.96	7.96
4841	Dart Road	0.00	1.56	1.56
4845	Poland China Road	0.00	0.82	0.82
4850	W. Lost Lake Road	0.00	0.85	0.85*

4859	Turner Cutoff Road	0.00	0.23	0.23*
4861	Nealey Road	0.00	4.23	4.23*
4867	Hungry Hollow Road	0.00	5.96	5.96*
4878	Byers Road	0.00	1.18	1.18
4883	Bolster Road	0.00	3.37	3.37
4953	Bonaparte Lake Road	0.00	6.30	6.30*
9105	Twisp Carlton Road	0.00	10.19	10.19*
9114	Twisp River Road	0.50	10.74	10.24*
9120	Twin Lakes Road	0.83	4.99	4.16*
9129	Twisp-Winthrop Eastside Road	0.48	8.47	7.99*
9137	Eastside Chewuch Road	0.70	7.26	6.56*
9145	Paradise Hill Road	0.39	3.69	3.30*
9155	Old 97	11.00	16.17	5.17
9155	Old 97	0.46	11.00	10.54* additional 10.54
9165	B & O Road	0.39	4.18	3.79
9206	B & O North	0.00	2.33	2.33
9206	B & O North	2.33	3.85	1.52* additional 1.52
9213	Spring Coulee Road	0.00	5.09	5.09
9221	Salmon Creek Road	4.18	15.41	11.23
9229	Conconully Road	0.87	15.63	14.76* additional 14.76
9229	Conconully Road	15.63	18.68	3.05
9260	Riverside Cutoff Road	0.00	5.13	5.13*
9320	Tunk Creek Road	0.74	18.63	17.89*
9410	Pine Creek Road	1.83	14.65	12.82
9410	Pine Creek Road	19.59	22.51	2.92
9425	Loomis Oroville Road	0.00	13.62	13.62
9425	Loomis Oroville Road	13.62	36.96	23.34* additional 23.34
9437	Highway 7	0.00	10.48	10.48
9437	Highway 7	10.48	21.99	11.51* additional 11.51
9448	Tonasket Bridge Road	0.25	0.32	0.07
9455	Aeneas Valley Road	0.00	13.97	13.97*
9467	Havillah Road	0.11	3.47	3.36
9467	Havillah Road	3.47	11.89	8.42* additional 8.42
9467	Havillah Road	11.89	14.27	2.38
9467	Havillah Road	14.27	23.38	9.11* additional 9.11
9480	Chesaw Road	0.49	6.47	5.98* additional 5.98
9480	Chesaw Road	6.47	10.87	4.40
9480	Chesaw Road	10.87	18.43	7.56* additional 7.56
9480	Chesaw Road	18.43	19.30	0.87
9480	Chesaw Road	19.30	34.01	14.71* additional 14.71
9485	Molson Road	0.00	5.39	5.39
9495	Toroda Creek Road	0.00	19.29	19.29*

Additional routes \*

**Total miles open for ORV use**

**±635.19**