

OKANOGAN COUNTY COMMISSIONERS'

RESOLUTION 4 - 2021

A RESOLUTION BY THE OKANOGAN COUNTY BOARD OF COMMISSIONERS
REGARDING 2020 ROAD LOG CHANGES.

WHEREAS, pursuant to the requirements of W.A.C. 136-60-030, the County shall submit an updated road log for its complete road system with all data elements as of the preceding year; January 1, 2020 thru December 31, 2020 to the County Road Administration Board; and

WHEREAS, the Board of County Commissioners has reviewed the Road log Summary Record and supporting documents submitted by the County Engineer,

NOW, THEREFORE BE IT RESOLVED by the Board of County Commissioners of Okanogan, Washington, that the Road log Summary Record attached hereto is hereby approved.

Dated at Okanogan, Washington this 12 day of January 2021.




ATTEST:


Laleña Johns, Clerk of the Board

**BOARD OF COUNTY COMMISSIONERS
OKANOGAN, WASHINGTON**


Chris Branch, Chairman


Andy Hover, Vice Chairman


Jim DeTro, Member

GAS TAX CONTROL FIELDS

COUNTY: Okanogan

STARTING DATE: 1/1/2020

ENDING DATE: 12/31/2020

[illegible]

Change Codes:

A = Road and/or segment Added
D = Road and/or segment Deleted
C-T = Transferred to another Jurisdiction
C-F = Change in Function Class

C-W = Change in Pavement Width
C-P = Change in Pavement Type
C-A = Change in ADT (5000 +/-)
C-N = Change in Road Name

CERTIFIED AS CORRECT:

DATE: 1/7/2021

SIGNED: _____
COUNTY ENGINEER

PAGE: 1 of 1

COUNTY: Okanogan

_____	Functional Class Change: FHWA approval on _____
_____	Urban Boundary Change: FHWA approval on _____
_____	New Plat: Acceptance of road(s) into County road system Final approval on _____
_____	Roads accepted into system on _____
_____	Annexation: By City of _____ Ord. No _____ Dated _____
_____	Jurisdictional Change; agreement w/ _____ letter dated: _____
_____	Turnback/Relinquishment by WSDOT; letter dated: _____
_____	Road vacated: approved on _____
_____	Road constructed on new alignment; CRP # _____ Dated _____
_____	Surface type change; CRP # _____ Dated _____
_____	Traffic Count; count date _____
X	Other: Action Correct Surface type due to CRP's _____ Dated _____ various

X	A copy of the appropriate document substantiating the above ACTION is attached and is described as follows: CRP Resolutions	
X	A map illustrating the road(s) affected by action is attached. Map Reference #	Various

Road #	Road Name	BMP	EMP	Code	Comment
9437	Hwy 7	3.430	5.323	C-P	Corrected Surface Type and Thickness due to CRP 9437-06
9437	Hwy 7	3.430	5.323	C-W	Corrected Surface widths due to CRP 9437-06
9437	Hwy 7	5.323	6.630	C-P	Corrected Surface Type and Thickness due to CRP 9437-07
9437	Hwy 7	5.323	6.630	C-W	Corrected Surface widths due to CRP 9437-07
3735	Omak Riverside E-side Rd.	0.000	1.500	C-P	Corrected Surface Type and Thickness due to CRP 3735-06
3735	Omak Riverside E-side Rd.	0.000	1.500	C-W	Corrected Surface widths due to CRP 3735-06
9221	Salmon Creek Road	2.198	2.380	C-P	Corrected Surface Type and Thickness due to CRP 9221-04
9221	Salmon Creek Road	2.198	2.380	C-W	Corrected Surface widths due to CRP 9221-04

A = Road and /or segment Added
D = Road and /or segment Deleted
C-T = Transferred to another Jurisdiction
C-F = Change in Function Class
C-W = Change in Pavement Width
C-P = Change in Pavement Type
C-A = Change in ADT (5,000 +/-)
C-N = Change in Road Name

Page: 2 of 2

BOARD OF COUNTY COMMISSIONERS
Okanogan County, Washington

IN THE MATTER OF INITIATING COUNTY ROAD
PROJECT DESIGNATED AS CRP NO. 94370-06

Resolution No. 4 - 2015

WHEREAS, IT IS HEREBY RESOLVED THAT Road Highway 7 Road, State Road Log No. 94370 from milepost 3.43 to milepost 5.31 be improved as follows:

This project will include minor realignment, widening, grading, drainage, ballast, top course and BST or HMA. Guardrail will be installed or replaced where warranted.

This project is hereby declared to be a public necessity and the County Road Engineer is hereby ordered and authorized to report and proceed thereon as by law provided. (RCW 36.75.050, 36.80.030, 36.80.070)

NOW, THEREFORE, BE IT FURTHER RESOLVED that an appropriation from the officially adopted road fund budget and based on the County Engineer's estimate is hereby made in the amounts and for the purposes shown:

<u>PURPOSE</u>	<u>PROGRAM SOURCE</u>			<u>AMOUNT</u>
	<u>LOCAL FUNDS</u>	<u>STATE FUNDS</u>	<u>FEDERAL FUNDS</u>	<u>TOTAL</u>
Prelim Engr	\$ <u>20,250</u>	\$ <u> </u>	\$ <u>1 29,750</u>	\$ <u>150,000</u>
R.O.W.	\$ <u>24,975</u>	\$ <u> </u>	\$ <u>160,025</u>	\$ <u>185,000</u>
County Forces	\$ <u> </u>	\$ <u> </u>	\$ <u> </u>	\$ <u> </u>
Contract	\$ <u>145,175</u>	\$ <u> </u>	\$ <u>929,825</u>	\$ <u>1,075,000</u>
Other	\$ <u> </u>	\$ <u> </u>	\$ <u> </u>	\$ <u> </u>
Const. Engr	\$ <u> </u>	\$ <u> </u>	\$ <u> </u>	\$ <u> </u>
TOTAL	\$ <u>190,400</u>	\$ <u> </u>	\$ <u>1,219,600</u>	\$ <u>1,410,000</u>

(Check appropriate box)

- ☒ This project is included in the officially adopted Annual Road Program as item No. 09
- ☐ This project is hereby made a part of the officially adopted Annual Road Program in accordance with RCW 36.81.130

BE IT FURTHER RESOLVED:

(Check appropriate box)


- ☒ The construction is to be accomplished by contract in accordance with RCW 36.81.130
- ☐ The construction is to be accomplished by county forces in accordance with RCW 36.77.060 and WAC 136-18

ADOPTED this 20th Day of January, 2015.


BOARD OF COUNTY COMMISSIONERS
OKANOGAN COUNTY, WASHINGTON




ATTEST:


Lalena Johns, CMC
Clerk of the Board


Jim DeTro, Chairman


Sheilah Kennedy, Member


Ray Campbell, Member

The information displayed on this map is for evaluation purposes only and does not represent actual surveyed boundaries or locations. Okanogan County does not grant permission for the reproduction of the information. Map features from all sources have been adjusted to achieve the "best fit". While great care was taken in this process, maps from different sources rarely agree as to the precise location of geographic features.

BOARD OF COUNTY COMMISSIONERS
Okanogan County, Washington

IN THE MATTER OF INITIATING COUNTY ROAD
PROJECT DESIGNATED AS CRP NO. 9437-07

Resolution No. 102 - 2015

WHEREAS, IT IS HEREBY RESOLVED THAT Road Highway 7 Road, State Road Log No. 94370 from milepost 5.320 to milepost 6.630 be improved as follows:

This project will include shoulder widening, grading, drainage and a BST or HMA overlay. Guardrail will be installed or replaced where warranted.

This project is hereby declared to be a public necessity and the County Road Engineer is hereby ordered and authorized to report and proceed thereon as by law provided. (RCW 36.75.050, 36.80.030, 36.80.070)

NOW, THEREFORE, BE IT FURTHER RESOLVED that an appropriation from the officially adopted road fund budget and based on the County Engineer's estimate is hereby made in the amounts and for the purposes shown:

<u>PURPOSE</u>	<u>PROGRAM SOURCE</u>			<u>AMOUNT</u>
	<u>LOCAL FUNDS</u>	<u>STATE FUNDS</u>	<u>FEDERAL FUNDS</u>	<u>TOTAL</u>
Prelim Engr	\$ <u>4,100</u>	\$ <u>36,900</u>	\$ <u> </u>	\$ <u>41,000</u>
R.O.W.	\$ <u> </u>	\$ <u> </u>	\$ <u> </u>	\$ <u> </u>
County Forces	\$ <u> </u>	\$ <u> </u>	\$ <u> </u>	\$ <u> </u>
Contract	\$ <u>55,900</u>	\$ <u>503,100</u>	\$ <u> </u>	\$ <u>559,000</u>
Other	\$ <u> </u>	\$ <u> </u>	\$ <u> </u>	\$ <u> </u>
Const. Engr	\$ <u> </u>	\$ <u> </u>	\$ <u> </u>	\$ <u> </u>
TOTAL	\$ <u>60,000</u>	\$ <u>540,000</u>	\$ <u> </u>	\$ <u>600,000</u>

(Check appropriate box)

- ☐ This project is included in the officially adopted Annual Road Program as item No.
- ☒ This project is hereby made a part of the officially adopted Annual Road Program in accordance with RCW 36.81.130

BE IT FURTHER RESOLVED: (Check appropriate box)


- ☒ The construction is to be accomplished by contract in accordance with RCW 36.81.130
- ☐ The construction is to be accomplished by county forces in accordance with RCW 36.77.060 and WAC 136-18

ADOPTED this 27th Day of October, 2015.


**BOARD OF COUNTY COMMISSIONERS
OKANOGAN COUNTY, WASHINGTON**


Jim DeTro, Chairman


Ray Campbell, Member


Sheilah Kennedy, Member

ATTEST:


Laleña Johns, CMC
Clerk of the Board

Corrected Surface Type and Width due to CRP 9437-07

NOTICE:
The information displayed on this map is for evaluation purposes only and does not represent actual surveyed boundaries or locations. Okanogan County does not grant permission for the reproduction of the information. Map features from all sources have been adjusted to achieve the "best fit". While great care was taken in this process, maps from different sources rarely agree as to the precise location of geographic features.

The information displayed on this map is for evaluation purposes only and does not represent actual surveyed boundaries or locations. Okanogan County does not grant permission for the reproduction of the information. Map features from all sources have been adjusted to achieve the "best fit". While great care was taken in this process, maps from different sources rarely agree as to the precise location of geographic features.

BOARD OF COUNTY COMMISSIONERS
Okanogan County, Washington

IN THE MATTER OF INITIATING COUNTY ROAD
PROJECT DESIGNATED AS CRP NO. 3735-06

Resolution No. 165 - 2017

NOW, THEREFORE, IT IS HEREBY RESOLVED THAT Omak Riverside Eastside Road, State Road Log No. 37350 from milepost 0.000 to milepost 1.500 be repaired as follows:

This project is a 2R (overlay) project which will include applying pre-level and HMA. Jersey barrier will be installed or replaced where warranted

This project is hereby declared to be a public necessity and the County Road Engineer is hereby ordered and authorized to report and proceed thereon as by law provided. (RCW 36.75.050, 36.80.030, 36.80.070)

BE IT FURTHER RESOLVED that an appropriation from the officially adopted road fund budget and based on the County Engineer's estimate is hereby made in the amounts and for the purposes shown:

<u>PURPOSE</u>	<u>PROGRAM SOURCE</u>			<u>AMOUNT</u>
	<u>LOCAL FUNDS</u>	<u>STATE FUNDS</u>	<u>FEDERAL FUNDS</u>	<u>TOTAL</u>
Prelim Engr	\$ <u>8,000</u>	\$ <u>72,000</u>	\$ <u> </u>	\$ <u>80,000</u>
R.O.W.	\$ <u> </u>	\$ <u> </u>	\$ <u> </u>	\$ <u> </u>
County Forces	\$ <u> </u>	\$ <u> </u>	\$ <u> </u>	\$ <u> </u>
Contract	\$ <u>75,300</u>	\$ <u>677,700</u>	\$ <u> </u>	\$ <u>753,000</u>
Other	\$ <u> </u>	\$ <u> </u>	\$ <u> </u>	\$ <u> </u>
Const. Engr	\$ <u> </u>	\$ <u> </u>	\$ <u> </u>	\$ <u> </u>
TOTAL	\$ <u>83,300</u>	\$ <u>749,700</u>	\$ <u> </u>	\$ <u>833,000</u>

(Check appropriate box)

- ☒ This project is included in the officially adopted Annual Road Program as item No. 5
- ☐ This project is hereby made a part of the officially adopted Annual Road Program in accordance with RCW 36.81.130

BE IT FURTHER RESOLVED: (Check appropriate box)


- ☒ The construction is to be accomplished by contract in accordance with RCW 36.81.130
- ☐ The construction is to be accomplished by county forces in accordance with RCW 36.77.060 and WAC 136-18

ADOPTED this 3rd Day of October, 2017.

**BOARD OF COUNTY COMMISSIONERS
OKANOGAN COUNTY, WASHINGTON**




ATTEST:

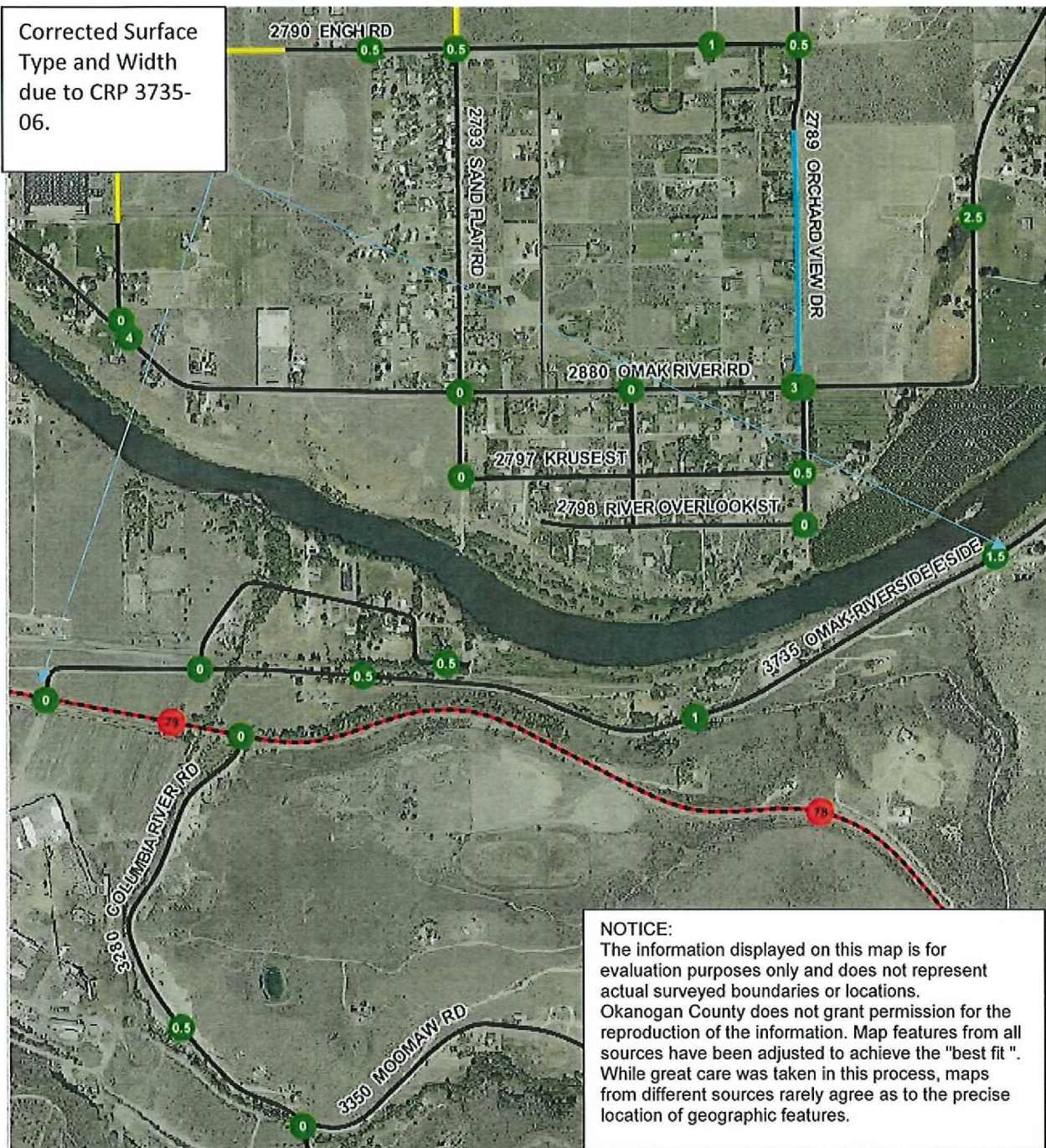

Laleña Johns, Clerk of the Board


Jim DeTro, Chairman


Chris Branch, Vice Chairman


Andy Hover, Member

Corrected Surface
Type and Width
due to CRP 3735-
06.



NOTICE:

The information displayed on this map is for evaluation purposes only and does not represent actual surveyed boundaries or locations. Okanogan County does not grant permission for the reproduction of the information. Map features from all sources have been adjusted to achieve the "best fit". While great care was taken in this process, maps from different sources rarely agree as to the precise location of geographic features.

BOARD OF COUNTY COMMISSIONERS
Okanogan County, Washington

IN THE MATTER OF INITIATING COUNTY ROAD
PROJECT DESIGNATED AS CRP NO. 9221-04

Resolution No. 123- 2018

WHEREAS, IT IS HEREBY RESOLVED THAT Salmon Creek Road, State Road Log No. 92210 from milepost 2.180 to milepost 2.350 be repaired as follows:

This Emergency Funded Project will replace Staller Bridge and include minor alignment, widening, grading and paving. Guardrail will be installed or replaced where warranted

This project is hereby declared to be a public necessity and the County Road Engineer is hereby ordered and authorized to report and proceed thereon as by law provided. (RCW 36.75.050, 36.80.030, 36.80.070); **AND**

THEREFORE, BE IT FURTHER RESOLVED that an appropriation from the officially adopted road fund budget and based on the County Engineer's estimate is hereby made in the amounts and for the purposes shown:

<u>PURPOSE</u>	<u>PROGRAM SOURCE</u>			<u>AMOUNT</u>
	<u>LOCAL FUNDS</u>	<u>STATE FUNDS</u>	<u>FEDERAL FUNDS</u>	<u>TOTAL</u>
Prelim Engr	\$ <u>13,300</u>	\$ <u>119,700</u>	\$ <u> </u>	\$ <u>133,000</u>
R.O.W.	\$ <u>5,000</u>	\$ <u>45,000</u>	\$ <u> </u>	\$ <u>50,000</u>
County Forces	\$ <u> </u>	\$ <u> </u>	\$ <u> </u>	\$ <u> </u>
Contract	\$ <u>119,700</u>	\$ <u>1,077,300</u>	\$ <u> </u>	\$ <u>1,197,000</u>
Other	\$ <u> </u>	\$ <u> </u>	\$ <u> </u>	\$ <u> </u>
Const. Engr	\$ <u> </u>	\$ <u> </u>	\$ <u> </u>	\$ <u> </u>
TOTAL	\$ <u>138,000</u>	\$ <u>1,242,000</u>	\$ <u> </u>	\$ <u>1,380,000</u>

(Check appropriate box)

- ☐ This project is included in the officially adopted Annual Road Program as item No. 5
- ☒ This project is hereby made a part of the officially adopted Annual Road Program in accordance with RCW 36.81.130

BE IT FURTHER RESOLVED:

(Check appropriate box)

- ☒ The construction is to be accomplished by contract in accordance with RCW 36.81.130
- ☐ The construction is to be accomplished by county forces in accordance with RCW 36.77.060 and WAC 136-18

ADOPTED this 13th Day of November, 2018.

**BOARD OF COUNTY COMMISSIONERS
OKANOGAN COUNTY, WASHINGTON**



Jim DeTro, Chairman

ABSENT


Chris Branch, Vice Chairman



Andy Hover, Member



ATTEST



Laleña Johns, Clerk of the Board



Corrected Surface
Type and Width
due to CRP 9221-
04.

NOTICE:
The information displayed on this map is for
evaluation purposes only and does not represent
actual surveyed boundaries or locations.
Okanogan County does not grant permission for the
reproduction of the information. Map features from all
sources have been adjusted to achieve the "best fit".
While great care was taken in this process, maps
from different sources rarely agree as to the precise
location of geographic features.

ROADLOG ACTION RECORD

GAS TAX CONTROL FIELDS

COUNTY: Okanogan

**** **Action Taken (Check only one)**

Functional Class Change: FHWA approval on _____

Urban Boundary Change: FHWA approval on _____

New Plat: Acceptance of road(s) into County road system Final approval on _____

Roads accepted into system on _____

X Annexation: By City of Omak Ord. No 79-6 5/7/1979

Jurisdictional Change; agreement w/ _____ letter dated: _____

Turnback/Relinquishment by WSDOT; letter dated: _____

Road vacated: approved on _____

Road constructed on new alignment; CRP # _____ Dated _____

Surface type change; CRP # _____ Dated _____

Traffic Count; count date _____

Other: _____ Action _____ Dated _____

**** Documentation

<u>X</u>	A copy of the appropriate document substantiating the above ACTION is attached and is described as follows: City Ordinance
----------	---

X	A map illustrating the road(s) affected by action is attached. Map Reference #	1
---	--	---

**** **Affected Roads and Segments:**

[illegible]

CHANGE CODES:

A = Road and /or segment Added
D = Road and /or segment Deleted
C-T = Transferred to another Jurisdiction
C-F = Change in Function Class
C-W = Change in Pavement Width
C-P = Change in Pavement Type
C-A = Change in ADT (5,000 +/-)
C-N = Change in Road Name

Changes entered into Mobility:

By: Jo Ann Stansbury

Date: 1/7/2021

Page: 1 of 2

65871.1

FILED FOR RECORD

BOOK 26 PAGE 156

1979 JUL 11 AM 10:04

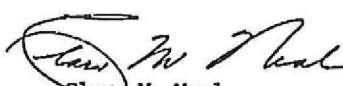
65871.1

REEL 26 PAGE 156
OKANOGAN COUNTY CLERK
OKANOGAN, WASH.

CERTIFICATE

Indexed
Direct
Reverse
Recorded
Paged

I hereby certify that the attached is a true and correct copy of
Ordinance No. 796 adopted by the City Council of the City of Omak on the
7th day of May, 1979.


Clara M. Neal
City Clerk
City of Omak

65871.1

ORDINANCE NO. 796

AN ORDINANCE annexing new territory
outside the city of Omak for
municipal purposes

WHEREFORE, the city of Omak owns the property described
in Exhibits "A" through "H" attached hereto and by this reference
made a part hereof as though fully set forth; and

WHEREAS, the city of Omak has acquired the property
described in said exhibits and holds said property for the following
municipal purposes: (a) airport, (b) cemetery, (c) water
reservoirs, (d) well site, and (e) other municipal purposes; and

WHEREAS, the city is empowered by virtue of RCW 35.13.180
to annex new territory outside the city limits, whether contiguous
or non-contiguous, for municipal purposes; NOW, THEREFORE,

THE CITY COUNCIL OF THE CITY OF OMAK, WASHINGTON, DO
ORDAIN AS FOLLOWS:

Section 1. All property described in Exhibits "A through
"H" attached hereto is hereby annexed and declared to be a part
of the city of Omak, and said property shall be included and
embraced within the corporate limits of the city of Omak.

Section 2. This ordinance shall be recorded in the office
of the County Auditor of the County of Okanogan, State of Washington.

658711

NANSEN PRICE HOWE
ATTORNEYS AT LAW
POST OFFICE BOX 0
OMAK, WASHINGTON 98841
TELEPHONE 300/626-0420

656714

BOOK 26 PAGE 158

1 PASSED BY THE CITY COUNCIL this 7th day of May,
2 1979.

3 APPROVED:

4 *Robert Hask*
5
6 MAYOR

7 ATTEST:

8 *W. H. Hask*
9 City Clerk

10 APPROVED AS TO FORM:

11
12 *W. H. Hask*
13 City Attorney

24 656714

25 -2-

NANSEN PRICE HOWE
ATTORNEYS AT LAW
POST OFFICE BOX 0
OMAH, WASHINGTON 98041
TELEPHONE 509/626-0420

Exhibit "F"

Parts in Section 1, Township 34 North,
Range 26, E.W.M.

W $\frac{1}{2}$ SW $\frac{1}{4}$ SW $\frac{1}{4}$, W $\frac{1}{2}$ NW $\frac{1}{4}$ SW $\frac{1}{4}$, SW $\frac{1}{4}$ SW $\frac{1}{4}$ NW $\frac{1}{4}$

Parts in Section 2, Township 34 North,
Range 26, E.W.M.

E $\frac{1}{2}$ SE $\frac{1}{4}$ SE $\frac{1}{4}$, E $\frac{1}{2}$ W $\frac{1}{2}$ SE $\frac{1}{4}$ SE $\frac{1}{4}$, E $\frac{1}{2}$ NE $\frac{1}{4}$ SE $\frac{1}{4}$,
SE $\frac{1}{4}$ SE $\frac{1}{4}$ NE $\frac{1}{4}$

Parts in Section 11, Township 34 North,
Range 26, E.W.M.

E $\frac{1}{2}$ SE $\frac{1}{4}$, SE $\frac{1}{4}$ NE $\frac{1}{4}$, E $\frac{1}{2}$ E $\frac{1}{2}$ SW $\frac{1}{4}$ SE $\frac{1}{4}$, E $\frac{1}{2}$ SE $\frac{1}{4}$
NW $\frac{1}{4}$ SE $\frac{1}{4}$, E $\frac{1}{2}$ NE $\frac{1}{4}$ NE $\frac{1}{4}$, E $\frac{1}{2}$ W $\frac{1}{2}$ NE $\frac{1}{4}$ NE $\frac{1}{4}$

Parts in Section 12, Township 34 North,
Range 26, E.W.M.

NW $\frac{1}{4}$ SW $\frac{1}{4}$ SW $\frac{1}{4}$, W $\frac{1}{2}$ NE $\frac{1}{4}$ SW $\frac{1}{4}$ SW $\frac{1}{4}$, W $\frac{1}{2}$ NW $\frac{1}{4}$ SW $\frac{1}{4}$, W $\frac{1}{2}$
E $\frac{1}{2}$ NW $\frac{1}{4}$ SW $\frac{1}{4}$, W $\frac{1}{2}$ W $\frac{1}{2}$ NW $\frac{1}{4}$ NW $\frac{1}{4}$

Said property is situated in the County
of Okanogan, State of Washington, and
is commonly known and referred to as
Omak Airport Site.

655711

NANSEN PRICE HOWE
ATTORNEYS AT LAW
POST OFFICE BOX 0
OMAK, WASHINGTON 98841
TELEPHONE 509/626-0420

