







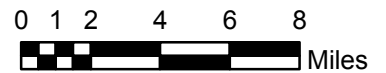


Murray County Impaired Waters

-  Trunk Highways
-  TMDL-listed lakes 2006
-  TMDL-listed streams 2006
-  Lakes
-  Named Streams and Rivers
-  County
-  City
-  Township



Prepared by SRDC 4.08

Projection: NAD83 HARN Adj Murray Co
 Source: ESRI, MnDOT, MPCA, DNR
 Murray County Environmental Services