
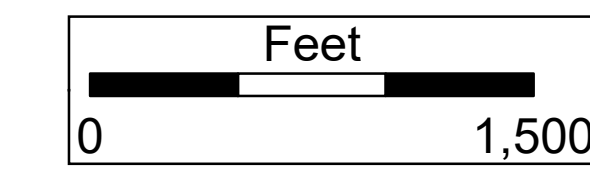
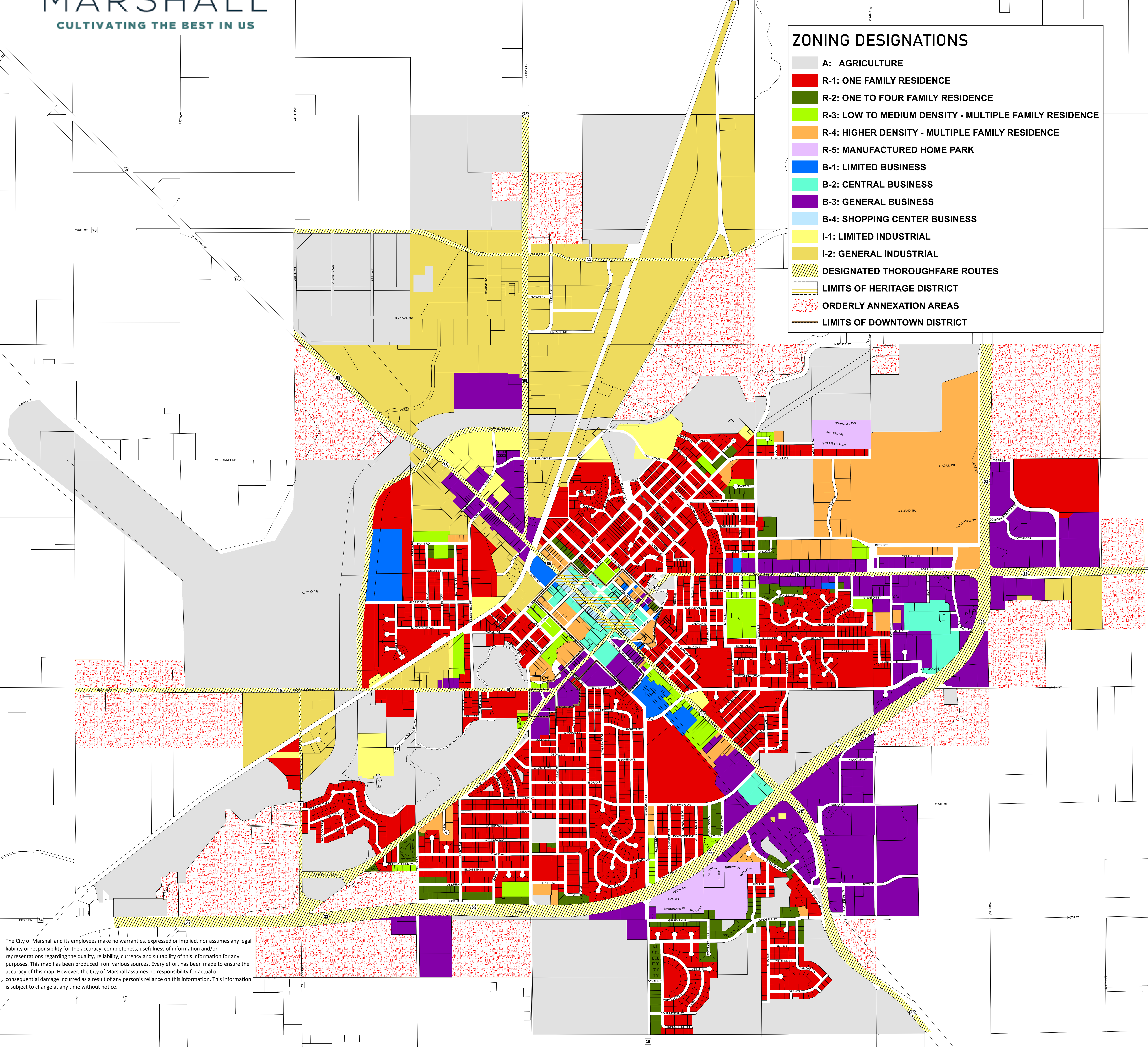


# CITY OF MARSHALL ZONING MAP (REVISED 2020)



## ZONING DESIGNATIONS

- A: AGRICULTURE
- R-1: ONE FAMILY RESIDENCE
- R-2: ONE TO FOUR FAMILY RESIDENCE
- R-3: LOW TO MEDIUM DENSITY - MULTIPLE FAMILY RESIDENCE
- R-4: HIGHER DENSITY - MULTIPLE FAMILY RESIDENCE
- R-5: MANUFACTURED HOME PARK
- B-1: LIMITED BUSINESS
- B-2: CENTRAL BUSINESS
- B-3: GENERAL BUSINESS
- B-4: SHOPPING CENTER BUSINESS
- I-1: LIMITED INDUSTRIAL
- I-2: GENERAL INDUSTRIAL
- DESIGNATED THOROUGHFARE ROUTES
- LIMITS OF HERITAGE DISTRICT
- ORDERLY ANNEXATION AREAS
- LIMITS OF DOWNTOWN DISTRICT



The City of Marshall and its employees make no warranties, expressed or implied, nor assumes any legal liability or responsibility for the accuracy, completeness, usefulness of information and/or representations regarding the quality, reliability, currency and suitability of this information for any purposes. This map has been produced from various sources. Every effort has been made to ensure the accuracy of this map. However, the City of Marshall assumes no responsibility for actual or consequential damage incurred as a result of any person's reliance on this information. This information is subject to change at any time without notice.