

**CITY OF LOGAN  
RESOLUTION NO. 21-24**

**A RESOLUTION DESIGNATING A CLOSED AREA TO  
IGNITION OR USE OF FIREWORKS**

WHEREAS, the Chief Fire Official for the City of Logan has determined that existing or historical hazardous environmental conditions necessitate controlled use of any fireworks in certain areas within the City of Logan; and


WHEREAS, pursuant to Utah Code Ann. §15A-5-202.5, the Municipal Council is required to designate said hazardous areas as a "Closed Area" defined by readily identifiable features and a written description and a map; and


WHEREAS, the Municipal Council finds that the attached description and map will designate the appropriate locations for areas closed to fireworks.

NOW, THEREFORE, LOGAN MUNICIPAL COUNCIL, finds that the historical hazardous environmental conditions have existed in the attached described area for at least two of the preceding five years and hereby approves and designates the attached written description and map as a Closed Area, pursuant to Utah Code Ann. §15A-5-202.5. Said map shall also be provided to Cache County.

PASSED BY THE LOGAN MUNICIPAL COUNCIL, STATE OF UTAH, THIS  
18 DAY OF May, 2021 by the following vote:

AYES: A. Anderson, M. Anderson, Jensen, Lopez, Simmonds  
NAYS: none  
ABSENT: none

  
Mark A. Anderson, Chairman

  
ATTEST:  
/s/ Teresa Harris, City Recorder



*Handwritten initials*

## **PROPOSED 2021 Fire Works Restrictions Description**

East Bench Closure – East of 1600 East and Gibbons Parkway, including North and South slopes of the Island area

- East side of 1600 East from the North City Boundary to Hwy 89
- South side of Hwy 89, from 1600 East to 600 East, North side of Canyon Road from 600 East to 1600 East
- South side of the Logan River from 1600 East to 1600 Center Street, the North side of Center street from the Logan River, East along Center Street than East on Cliffside Drive, then East on Quail Way to Gibbons Parkway.
- East of Gibbons Parkway from Quail Way to South City Boundary

Gravel Pit Closure

- South side of North City Boundary from 1200 East to 1400 East
- West side of 1400 East from the North City Boundary to 1000 North
- North side of 1000 North from 1400 East to 1200 East
- East side of 1200 North from 1000 North to North City Boundary

West Closure

- West side of 600 West from the North city boundary, to 200 South.
- North side of 200 South from 600 West to 1000 West
- West side of 1000 West from 200 South to the South city boundary

North Closure

- East side of 200 West from 1400 North to 1800 North
- North side of 1800 North from 200 West to 600 West



## 2021 FIREWORKS SALES AND DISCHARGE DATES

### Sales

Class "C" fireworks can be sold the following dates:

June 24 – July 25  
December 29 – December 31st  
2 days before and on Chinese New Year's Eve

### Discharge

Between the hours of 11am and 11pm except as noted:

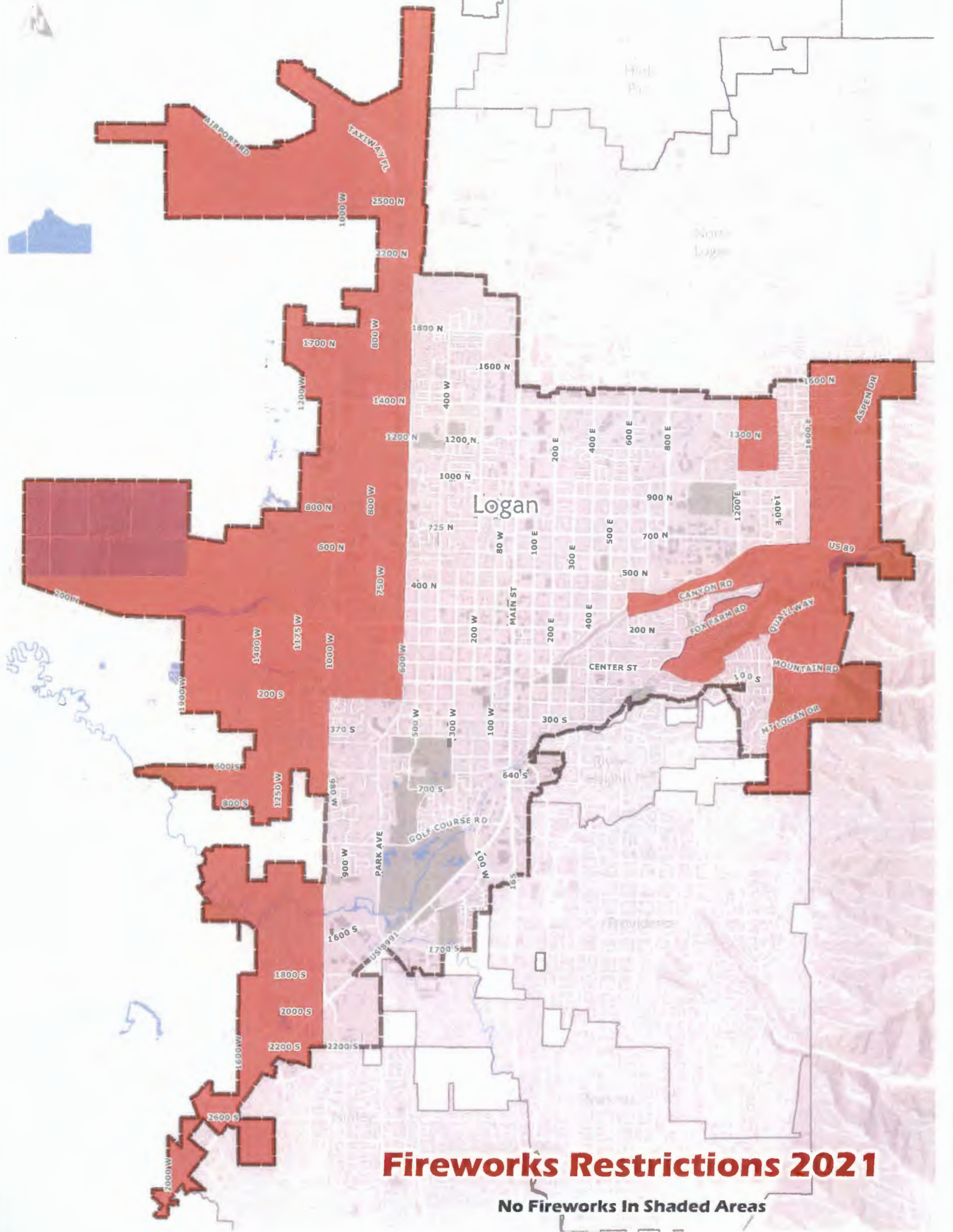
July 2 – July 5  
(July 4 hours extended to midnight)

July 22 – 25  
(July 24 hours extended to midnight)

December 31\*  
(11am – 1am Jan. 1)

Chinese New Year's Eve (February 11, 2021)  
(11am – 1am the following day)

\*if New Year's eve is on a Sunday and the county, municipality, or metro township determines to celebrate New Year's eve on the prior Saturday (Dec 30), then a person may discharge Class C common state approved explosives on that prior Saturday within the county, municipality, or metro township;



# Fireworks Restrictions 2021

No Fireworks In Shaded Areas