

**CITY OF LOGAN
RESOLUTION NO. 14-43**

A RESOLUTION REVISING COLOR AERIAL PHOTO PURCHASE RATES

BE IT RESOLVED BY THE MUNICIPAL COUNCIL OF THE CITY OF LOGAN, UTAH THAT:

WHEREAS, the City of Logan acquires Color Aerial photography of the city, and

WHEREAS, the most recent aerial photography included LIDAR data and there is no purchase rate for private use of this data.


NOW THEREFORE, BE IT RESOLVED by the Logan Municipal Council that the Aerial Photography purchase rates attached hereto will become effective July 1, 2014.

ADOPTED BY THE LOGAN MUNICIPAL COUNCIL THIS 17th DAY OF June ____, 2014, by the following vote:

AYES: Deines, Timmonds, Ward, Reedham, Olsen.


NAYS: none

ABSENT: none



Karl B. Ward, Chairman

ATTEST:



Teresa Harris, City Recorder

CITY OF LOGAN
GIS DIGITAL DATA FEES

PAPER MAPS

Paper Size (inches)	Cost	Additional Cost With 1998 Aerials
8½ x 11	First 3 free, \$1.00 each thereafter	First 3 free, \$1.00 each thereafter
11 x 17	\$2.00 each	Free
18 x 24	\$5.00 each	+ \$5.00
24 x 36	\$10.00 each	+ \$10.00
36 x 48	\$10.00 each	+ \$10.00

REPRINTS (Historic Aerial Photos)	Cost
All Reprints/Photocopies	\$3.00

DIGITAL DATA	Cost
1998 Black & White Aerials	\$25/Aerial Image
GIS Data – Full City	\$25/Layer
GIS Data Portion of City (Any Data)	\$3/City Block of Data/Layer
Color Aerials	\$35/Aerial Image
Color Aerials Entire Package Rate	\$4,000 5,000.00
1' Contours Data	<u>\$50/Tile</u>
1' Contours Entire Package Rate	<u>\$10,000.00</u>
LIDAR Data	\$100/Tile

ZONING MAPS	
Paper Size (inches)	Cost
11 x 17	\$5.00
24 x 24	\$10.00
36 x 48	\$20.00

STREET MAPS	
Paper Size (inches)	Cost
24 x 24	\$3.00
36 x 48	\$5.00

SPECIAL CIRCUMSTANCES	Cost
Non-Profit Organization	Free
USU Student-Map Costs	½ Price Regular Cost
USU Students- Data Costs (1998 Aerial)	\$10/1998 Data Layer or Aerial*
USU Students – Data Costs (Color Aerial)	\$15/Data Layer or Aerial*
Businesses Doing Work for Logan	Free
City of Logan Departments	Free
School Districts	Free

*Conditional Upon Data Used For Educational Purposes.

Civil
PROOF OF PUBLICATION

STATE OF UTAH
COUNTY OF CACHE, ss



On this 3rd day of June , A.D. 2014 personally appeared
before me Monica Christensen who being first being duly sworn, deposes and says that
she is the Assistant to the Finance Director of the Cache Valley Publishing Co., publishers of The Herald Journal
a daily newspaper published in Logan City, Cache County Utah, and that the
Legal Notice, a copy of which is hereto attached was published in said
newspaper for 1 issue(s) and that said notice also published on utahlegals.com
on the same days(s) as publication in said newspaper

Commencing on the following days:
06/01/2014



Assistant to the Finance Director

Subscribed and sworn to before me on this 3rd day of June , A.D. 2014



Notary Public

Commissioned in the State of Utah

My Commission expires August 1, 2015

NOTICE OF PUBLIC HEARING
Logan Municipal Council

The Municipal Council of the City of Logan, Utah will hold public hearings to consider the following:

Consideration of a proposed resolution increasing certain Community Development fees including adding a Public Notice Fee, a proposed resolution adopting revised Water Service Connection fees, a proposed resolution revising Work in the Right-of-Way Permit fees, a proposed resolution establishing Land Disturbance Permit fees, a proposed resolution revising Aerial Photo Purchase rates and a proposed amendment to the Right-of-Way Construction Ordinance including amending Section 12.06.010 Definitions; amending Section 12.06.120 regarding Restoration of Public Property; amending Section 12.06.130 Insurance Requirements; and amending Section 12.06.140 Bond.

Said public hearings will be held Tuesday, June 17, 2014, not before 5:30 p.m. in the Logan Municipal Council Chambers, 290 North 100 West, Logan UT.

Full text of the resolution and ordinance are available for inspection at the City Recorder's Office during business hours.

Teresa Harris, City Recorder
Publication Date: June 1, 2014