

**CITY OF LOGAN  
RESOLUTION NO. 22-13**

**A RESOLUTION DESIGNATING A CLOSED AREA TO  
IGNITION OR USE OF FIREWORKS**

WHEREAS, the Chief Fire Official for the City of Logan has determined that existing or historical hazardous environmental conditions necessitate controlled use of any fireworks in certain areas within the City of Logan; and


WHEREAS, pursuant to Utah Code Ann. §15A-5-202.5, the Municipal Council is required to designate said hazardous areas as a "Closed Area" defined by readily identifiable features and a written description and a map; and


WHEREAS, the Municipal Council finds that the attached description and map will designate the appropriate locations for areas closed to fireworks.

NOW, THEREFORE, LOGAN MUNICIPAL COUNCIL, finds that the historical hazardous environmental conditions have existed in the attached described area for at least two of the preceding five years and hereby approves and designates the attached written description and map as a Closed Area, pursuant to Utah Code Ann. §15A-5-202.5. Said map shall also be provided to Cache County.

3 PASSED BY THE LOGAN MUNICIPAL COUNCIL, STATE OF UTAH, THIS  
DAY OF May, 2022 by the following vote:

AYES: *A. Anderson, M. Anderson, Jensen, Lopez, Simmonds*  
NAYS: *None*  
ABSENT: *None*

  
\_\_\_\_\_  
Jeannie F. Simmonds, Chair

  
\_\_\_\_\_  
ATTEST:  
/s/ Teresa Harris, City Recorder



## **2022 Fire Works Restrictions Description**



### East Bench Closure

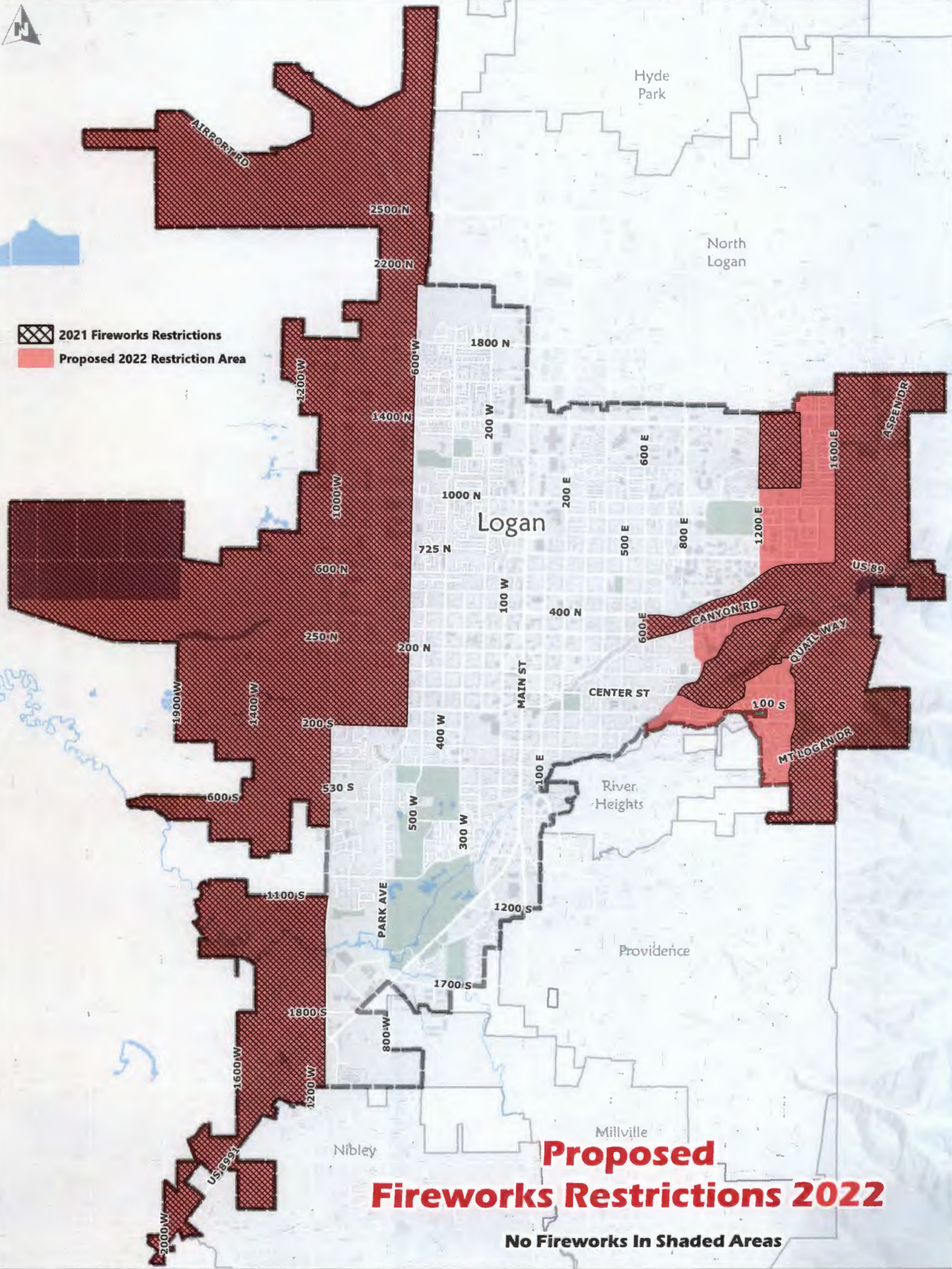
- East side of 1200 east from the north city boundary to Hwy 89
- South side of Hwy 89, from 1200 east to 600 east, then the north side of Canyon Road from 600 east to Crockett Avenue
- East side of Crockett Avenue from Canyon Road to Riverside Drive, continuing the east side of Riverside Drive to Mountain Road, continuing the east side of the Logan River to Stewart Nature Park.
- The north and east side of the Logan City boundary from Stewart Nature Park to the southern city boundary.

### West Closure

- West side of 600 west from the north city boundary to 200 south.
- North side of 200 south from 600 west to 1000 west
- West side of 1000 west from 200 south to the south city boundary



 2021 Fireworks Restrictions  
 Proposed 2022 Restriction Area



# Proposed Fireworks Restrictions 2022

No Fireworks In Shaded Areas