La Plata County
Colorado
Geographic Information Systems

Legend

SNOW REMOVAL LEVELS

- 01 Continuous Access
- 02 Reasonable Access
- 03 Reasonable Access
- 04 Last to be Plowed
- 05 Non-Maintained
- 3rd Party Maintained
- US Highways
- State Highways
- Forest Service

* City of Durango, Town of Bayfield & Town of Ignacio roads are maintained by those agencies

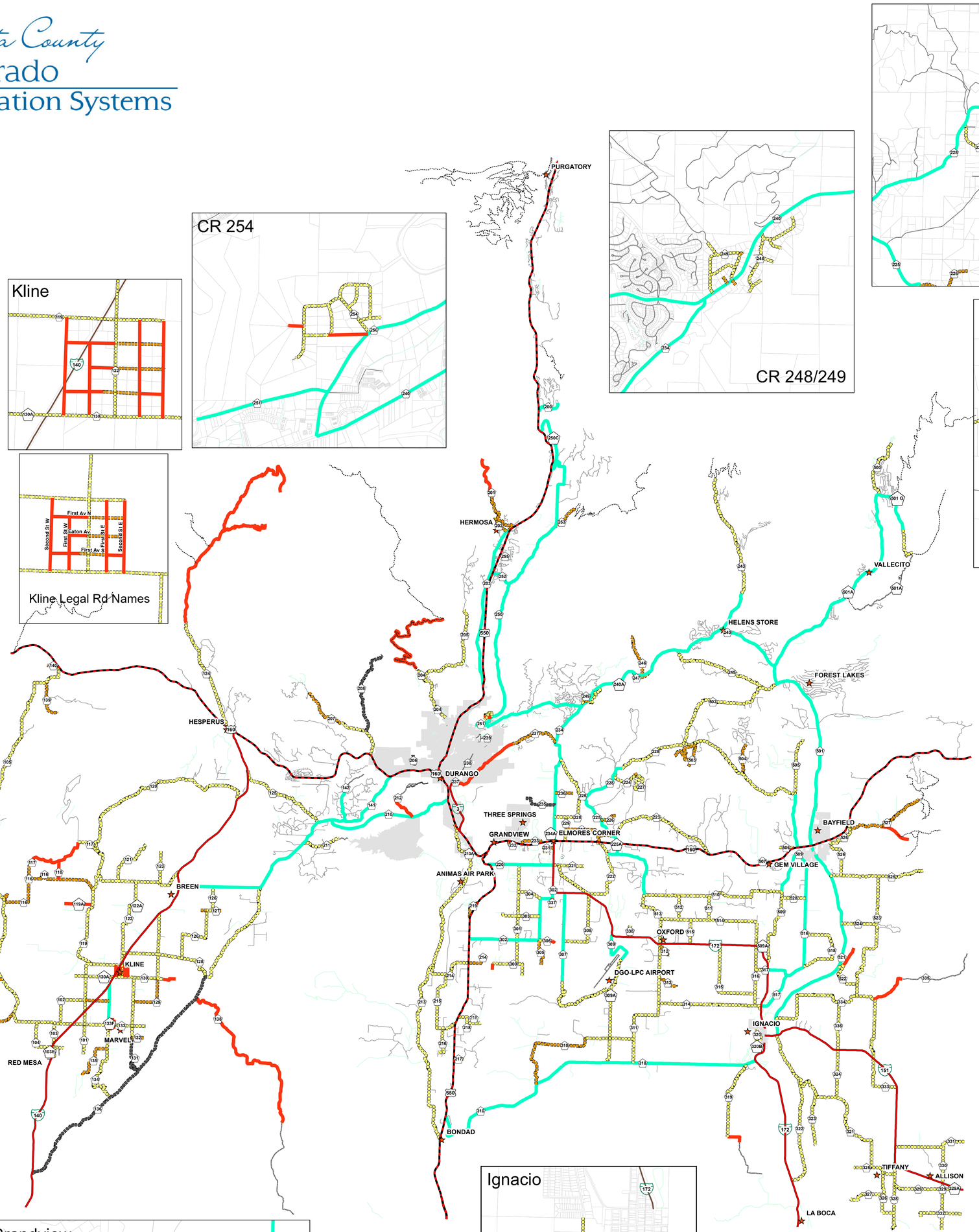

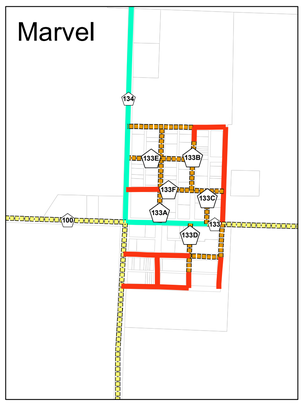

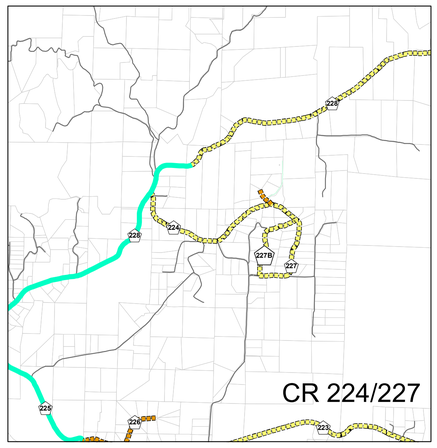

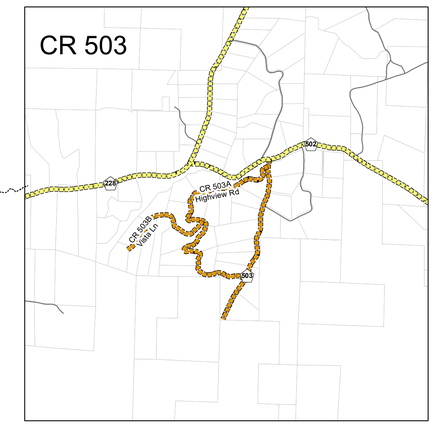

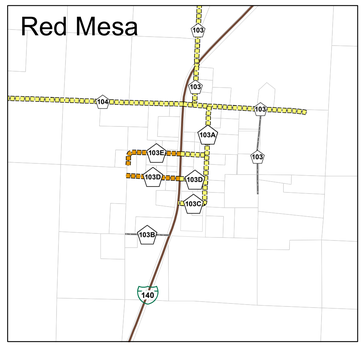

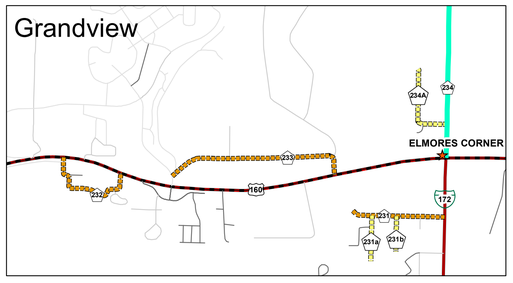

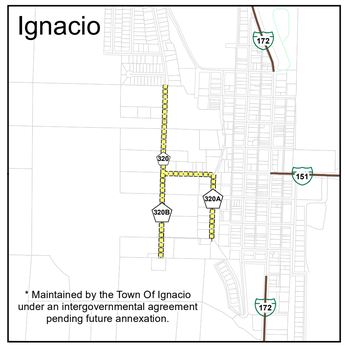

* Maintained by the Town Of Ignacio under an intergovernmental agreement pending future annexation.

NAME	ALIAS	LEVELS
CR 100		04
CR 100		02
CR 100		03
CR 101		02
CR 102		02
CR 102		03
CR 103		02
CR 103		02
CR 103a		02
CR 103c		02
CR 103d		02
CR 103e		03
CR 103e		03
CR 103e		02
CR 104		02
CR 105		02
CR 106		05
CR 106		04
CR 107		05
CR 108		05
CR 108a		05
CR 109		05
CR 109a		05
CR 110		05
CR 110		03
CR 110		04
CR 111		05
CR 112		05
CR 113		05
CR 113		03
CR 114		04
CR 115		05
CR 116		02
CR 116		03
CR 117		03
CR 117		05
CR 117		02
CR 118		05
CR 119		02
CR 119a		05
CR 120		02
CR 121		02
CR 122		02
CR 122a		04
CR 123		02
CR 124		05
CR 124		02
CR 125		02
CR 126		02
CR 127		03
CR 127		03
CR 128		02
CR 129		03
CR 129		02
CR 130		02
CR 130		05
CR 130a		02
CR 131		04
CR 131		02
CR 132		03
CR 133		01
CR 133		02
CR 133		02
CR 133a		03
CR 133a		05
CR 133b		03
CR 133b		05
CR 133c		03
CR 133d		03
CR 133d		05
CR 133e		03
CR 133f		03
CR 133f		05
CR 134		02
CR 134		01
CR 135		03
CR 136		02
CR 136		04
CR 138		05
CR 139		03
CR 140		03
CR 141		01
CR 142	Meadow Rd	01
CR 200		01
CR 201		03
CR 201		05
CR 202		03
CR 203		01
CR 204		02
CR 205		02
CR 206		04
CR 207		02
CR 207		03
CR 208		04
CR 210		01
CR 211		02
CR 212		05
CR 213	La Posta Rd	02
CR 213a	Riviera Bridge	02

NAME	ALIAS	LEVELS
CR 214		03
CR 215		02
CR 216		02
CR 217		03
CR 218		02
CR 219		03
CR 220		01
CR 221		02
CR 222		02
CR 223		03
CR 223		02
CR 223		03
CR 224		02
CR 225		01
CR 225		02
CR 225a		01
CR 226	Rustic Rd	03
CR 227	Long Hollow Cr	02
CR 227b	Meadows Rd	02
CR 227d		03
CR 228		02
CR 228		01
CR 228		02
CR 229		02
CR 230		03
CR 231	FKA Hermosa Rd	03
CR 231a	Vista Linda Av	02
CR 231b	Sierra Av	02
CR 232		03
CR 233		03
CR 234		01
CR 234a	Cottonwood Dr	02
CR 235		04
CR 236		03
CR 237	Horse Gulch	03
CR 237	Horse Gulch	05
CR 240	Florida Rd	01
CR 240a		03
CR 243		01
CR 243		02
CR 245		02
CR 246		03
CR 247		03
CR 248		02
CR 248b		02
CR 248c		02
CR 248d		02
CR 248e		02
CR 249	Sortais Rd	02
CR 249	Sortais Rd	02
CR 249		03
CR 249a		02
CR 249b		03
CR 249c		03
CR 249d		02
CR 250		01
CR 251	32nd St	01
CR 252	Trimble Ln	02
CR 253		03
CR 254	Navajo Ln	02
CR 254		02
CR 254a		02
CR 254b		02
CR 254c		02
CR 254c		02
CR 254d		02
CR 254e	Mancos Ln	02
CR 254f		02
CR 254g		05
CR 254g		02
CR 300		02
CR 300		05
CR 301		02
CR 302		02
CR 303		02
CR 304		02
CR 305		03
CR 306		02
CR 306		05
CR 307		01
CR 307		02
CR 308		02
CR 309	Airport Rd	01
CR 309a		02
CR 310		01
CR 310		03
CR 310		02
CR 311		02
CR 312		03
CR 313		03
CR 314		02
CR 315		02
CR 316		02
CR 317		02
CR 318		01
CR 319		05
CR 319		02
CR 320		02
CR 320a		02
CR 320b		02

NAME	ALIAS	LEVELS
CR 320b		02
CR 321		02
CR 321		02
CR 322		02
CR 323		02
CR 324		02
CR 325		02
CR 326		02
CR 327		02
CR 328		02
CR 329		02
CR 329		02
CR 330		02
CR 331		02
CR 332		02
CR 333		02
CR 334		02
CR 335		05
CR 336		02
CR 337		03
CR 338		02
CR 500		02
CR 501		01
CR 501		02
CR 501a		02
CR 502		02
CR 502		02
CR 503		03
CR 503a		03
CR 503b		03
CR 504		03
CR 505		02
CR 506		02
CR 507		03
CR 509		01
CR 509		02
CR 509a		02
CR 510		02
CR 510		01
CR 511		02
CR 512		02
CR 513		02
CR 514		02
CR 515		02
CR 516		01
CR 517		01
CR 518		02
CR 520		02
CR 521	Buck Hwy	01
CR 522		02
CR 522		05
CR 523		02
CR 523		02
CR 524		02
CR 525		02
CR 526		02
CR 526		02
CR 527		03
CR 528		05
Eaton Avenue	KLINE	05
Eaton Avenue	Eaton Av	03
First Avenue North	First Avenue North	03
First Avenue North	First Avenue North	05
First Avenue South	KLINE	05
First Avenue South	KLINE	03
First Avenue South	KLINE	05
First Street East	KLINE	05
First Street West	KLINE	05
FS 171		05
FS 2274		05
La Plata Street		03
La Plata Street		05
Lewis Creek Road	Lewis Creek Rd	05
Pine Street		05
Pine Street		03
Ptarmigan Lane		05
Second Ave	Platted/not built	05
Second Ave		03
Second Ave		05
Second Street East	KLINE	05
Second Street West	KLINE	05
Spruce Street		05

Level One: Indicates that the road will be plowed to maintain continuous all weather access within the maximum capabilities of the county. These roads are considered arterial to the road system, school bus and mail routes, provide connectivity to municipalities and in some cases State Highways.

Level Two: Indicates that the road will be plowed to provide reasonable all weather access. These roads are considered collector roads to the road system, school bus and mail routes. Every attempt will be made to plow these roads the same day as the storm.

Depending on storm intensity, storm duration, equipment failure or other storm emergencies, snow removal of roads with a classification of Level Two will be delayed or suspended to provide the required resources to meet the objective of plowing Level One Roads.

As a result of the type of incident, suspension or delay of snow removal on which Level Two roads will be determined case by case. Team Leaders will consult with the Superintendent prior to any action to suspend any snow removal operations. Superintendent will immediately inform the Office of Emergency Management and the Director of Public Works.

Level Three: Indicates that the road will be plowed to provide reasonable all weather access. These roads are not either a school bus route, mail route or both and only provide access to residents. Every attempt will be made to plow these roads the same day as the storm.

Depending on storm intensity, storm duration, equipment failure or other storm emergencies, snow removal of roads with a classification of Level Three will be the first roads identified to either delay or suspend snow removal efforts in order to provide the required resources to meet the objective of plowing Level One and Two Roads.

As a result of the type of incident, suspension or delay of snow removal on which Level Three roads will be determined case by case. Team Leaders will consult with the Superintendent prior to any action to suspend any snow removal operations. Superintendent will immediately inform the Office of Emergency Management and the Director of Public Works.

Level Four: Are roads with a Summer and Winter Maintenance (plowed after other roads) defined service level formally adopted by the county.

Level Five: Are non maintained roads which will not be plowed during the winter months.

November 18th, 2021
GIS Vol 3:\Maps\2021\Snow Removal Priority Levels

Snow Removal Priority Levels