


City of Huntington Woods













ZONING MAP

April, 2018



0 500 1,000 Feet

ZONE DISTRICTS, MINIMUM LOT SIZE AND LOT FRONTAGE REQUIREMENTS

-  Hill Historic District
-  Rackham Historic District
-  Waterbodies
-  R-1A 30,000 sq. ft. 160 ft. frontage
-  R-1B 9,000 sq. ft. 60 ft. frontage
-  R-1C 7,000 sq. ft. 50 ft. frontage
-  R-1D 6,000 sq. ft. 50 ft. frontage
-  R-1E 5,000 sq. ft. 40 ft. frontage
-  RT One & Two Family Attached District
-  TD Transitional District
-  BD Business District
-  PRD Parks & Recreation District

-  1 City Office
-  2 Department of Public Safety
-  3 Parks Garage
-  4 Department of Public Works
-  5 City Library
-  6 Swimming Pool
-  7 Recreation Center
-  8 Burton School
-  Mail Boxes (U.S.)

