

GIS & Planning Mission Statement:

The mission of the Hertford County GIS & Planning Department is to promote quality data and information through the use of GIS (Geographic Information System). We facilitate public health, safety and welfare through the various aspects of development including Ad Valorem Taxation, Accurate Land Records Information and E-911 Addressing. We strive to provide strategic, coordinated and objective guidance and oversight to the Planning Board and Board of Commissioners in the development of the Land Use Ordinances and Policies. It is our goal to assist our communities, elected & appointed officials, builders & developers and all others in creating an atmosphere of cooperation and participation in the continued development, betterment, and lasting growth of Hertford County, while promoting environmental stewardship to preserve our natural environments for current and future generations.



Sara Turner, GISP
GIS & Planning Director

Aislinn Branch, Land Records Specialist

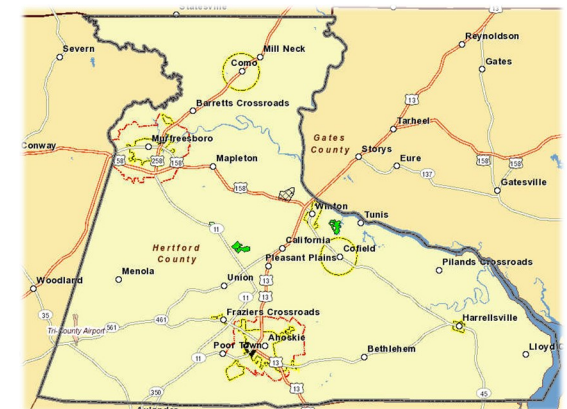
Josephine P. Green, Senior Admin. Assistant II

115 Justice Drive
Suite 3
Winton, NC 27986

Phone: 252-358-7809
Fax: 252-358-0198

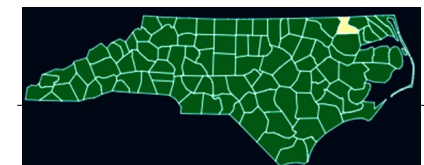
Revised 8-11-2022 (jpg)

Quick Start Guide



Hertford County GIS Website Quick Start Reference

<https://hertfordcountync.maps.arcgis.com>



Parcels, aerial photography, and select data are available to download for free at
www.nconemap.com



How to Search for a Property

Please Visit www.hertfordcountync.gov
Go to Resources drop down to Online Services and Click Public Maps and Apps

DISCLAIMER

Once you get to the website

[Click to Accept](#)

Tax Parcel Viewer Map

Find Address or Place

Search by Name
Address, PIN #
Or Name of Road

Just Start Typing in the Box- Info should populate

ZOOM IN

ZOOM OUT

For more information on the property click on the property—information is displayed to the left of your screen. You can also Click to View the Property Record Card

PROPERTY RECORD CARD

[View](#)

Line Measure Area Clear

Capture an Image

Find My Location

Copy Link

Facebook

Twitter

LinkedIn

Print or Export As PDF

Legend

Bookmarks

Layers

Info

Filter

Legend defines features in a map. It simply displays the symbol followed by a text description of what that symbol represents.

Marks a location you want to find again easily.

Will allow you to turn on data as needed

Click on the map to view feature Info
On Mobile Phones it may be located at the bottom of screen highlighted

Tax Property Information: 121 JUSTICE DR

PROPERTY INFORMATION

PROPERTY RECORD CARD [View](#)

Tax_REID 6907115067000

ADDRESS LINE SUITE #1
2

ASSESSED ACREAGE 25.00

CITY

DEED BOOK 000746

DEED DATE 8/30/2012, 12:01 AM

DEED PAGE 00210

Property Summary

Tax Year: 2022

REID	6907115067000	PIN	6907-11-5067	Property Owner	COUNTY OF HERTFORD
Location Address	121 JUSTICE DR	Property Description	REVERSEEDGE PL00PC1-0190H	Owner's Mailing Address	115 JUSTICE DR SUITE #1 WINTON NC 27556

Administrative Data		Transfer Information		Property Value	
Plot Book & Page	000PC1-0190H	Deed Date	8/30/2012	Total Appraised Land Value	\$149,312
Old Map #		Deed Book	000746	Total Appraised Building Value	\$11,787,022
Market Area	CM-E	Deed Page	00210	Total Appraised Misc Improvements Value	\$411,000
Township	WINTON	Revenue Stamps		Total Cost Value	\$12,347,334
Planning Jurisdiction	COUNTY	Package Sale Date	8/30/2012	Total Appraised Value - valued by Cost	\$12,347,334
City		Package Sale Price		Other Exemptions	\$12,347,334
Fire District		Land Sale Date		Exemption Desc	LOCAL GOV
Spec District		Land Sale Price		Use Value Deferred	
Land Class	COM			Historic Value Deferred	
History REID 1		Improvement Summary		Total Deferred Value	
History REID 2		Total Buildings	3	Total Taxable Value	
Acresage	25	Total Units	0		
Permit Date		Total Living Area	0		
Permit #		Total Gross Leasable Area	47,894		

Building Summary


Card 0

Building Details		Building Description		Building Total & Improvement Details	
Bldg Type		Year Built	0	Effective Year	
Grade		Address		Parcel Number	

LAYERS

There are several layers available to assist you in your search such as Under Planning – Zoning Districts, Environmental—Flood Hazard Areas (FRIS Flood Zone), Places of Interest—Churches, Parks Boat Access and more Layers are available.

Layer On



Layer Off



Addressing

Emergency Services

Environmental

Infrastructure and Utilities

Parcel Information

Planning and Zoning

Jurisdictional Boundaries

Places of Interest

Aerial Photography

A legend is available and will appear as shown below

AIRPORT

COMMERCIAL

COMMUNICATIONS (NEWSPAPERS, RADIO STATIONS, CABLE, TELEPHONE, TOWERS)

CORRECTIONAL (JAIL, PRISON, JUVINILE)

EDUCATIONAL (PUBLIC AND PRIVATE SCHOOL, COLLEGE, COMMUNITY COLLEGE, PRESCHOOL)

EMERGENCY SERVICES (HOSPITAL, FIRE DEPARTMENTS, POLICE OR SHERIFF, EMS)

GOVERNMENT AND MUNICIPAL BUILDINGS