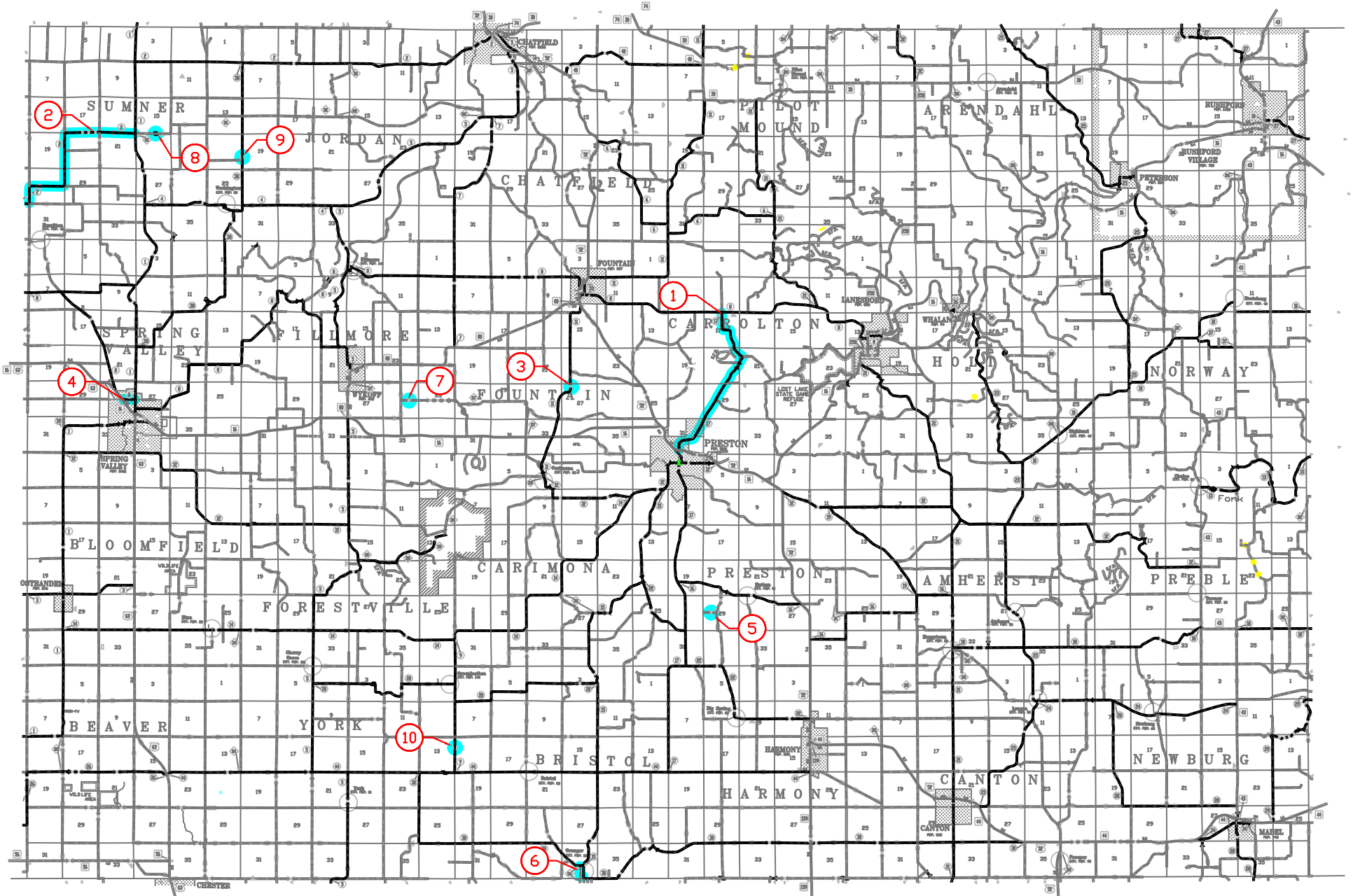


# FILLMORE COUNTY CAPITAL IMPROVEMENT PLAN

## 2025

Road No.	Length	Map No.	Type	Termini
<b><u>STATE AID REGULAR CONSTRUCTION ACCOUNT</u></b>				
CSAH 17	4.9 miles	1	Concrete overlay	TH 52 north to CSAH 8
CSAH 2	4.7 miles	2	FDR & Bituminous Surfacing	CSAH 1 west to Mower County Line
CSAH 11		3	Bridge No. 7973 Replacement	
<b><u>STATE AID MUNICIPAL CONTRUCTION ACCOUNT</u></b>				
CSAH 8	0.36 Miles	4	Reconstruction	Spring Valley Tracy Road - TH 63 to CSAH 1
<b><u>TOWN BRIDGE ACCOUNT</u></b>				
176th St.		5	Bridge No. L4794	Preston Township
<b><u>LOCAL OPTION SALES TAX ACCOUNT</u></b>				
CR 116	0.30 miles	6	FDR & Bituminous Surfacing	City of Granger
CR 117		7	Bridge No. 88941 Replacement	Fillmore Township
CR 101		8	Bridge No. 88928 Replacement	Sumner Township
CSAH 38		9	Bridge No. 1122 Replacement	Jordan Township
CSAH 9		10	Bridge No. 88877 Replacement	York Township
CR 105,106 & 117		N/A	Gravel Surfacing	
<b><u>WHEELAGE TAX ACCOUNT</u></b>				
CSAH 3,8,10,15 & 39	16.4 miles	N/A	Chipseal	
CR 118	2.9 miles	N/A	Chipseal	
DISCLAIMER: This 5-Year Capital Improvement Plan is NOT intended to be a commitment or promise by the Fillmore County Board to construct the herein described projects. It is a planning tool only to be used to guide the design efforts of the Road and Bridge Department over the next five years. The County Board reserves the right to make changes, additions or deletions as needed thereby retaining the maximum flexibility possible in addressing the infrastructure needs of the County. The first two years of the plan can be considered to be more stable than the remaining three years.				

# FILLMORE COUNTY C.I.P. 2025



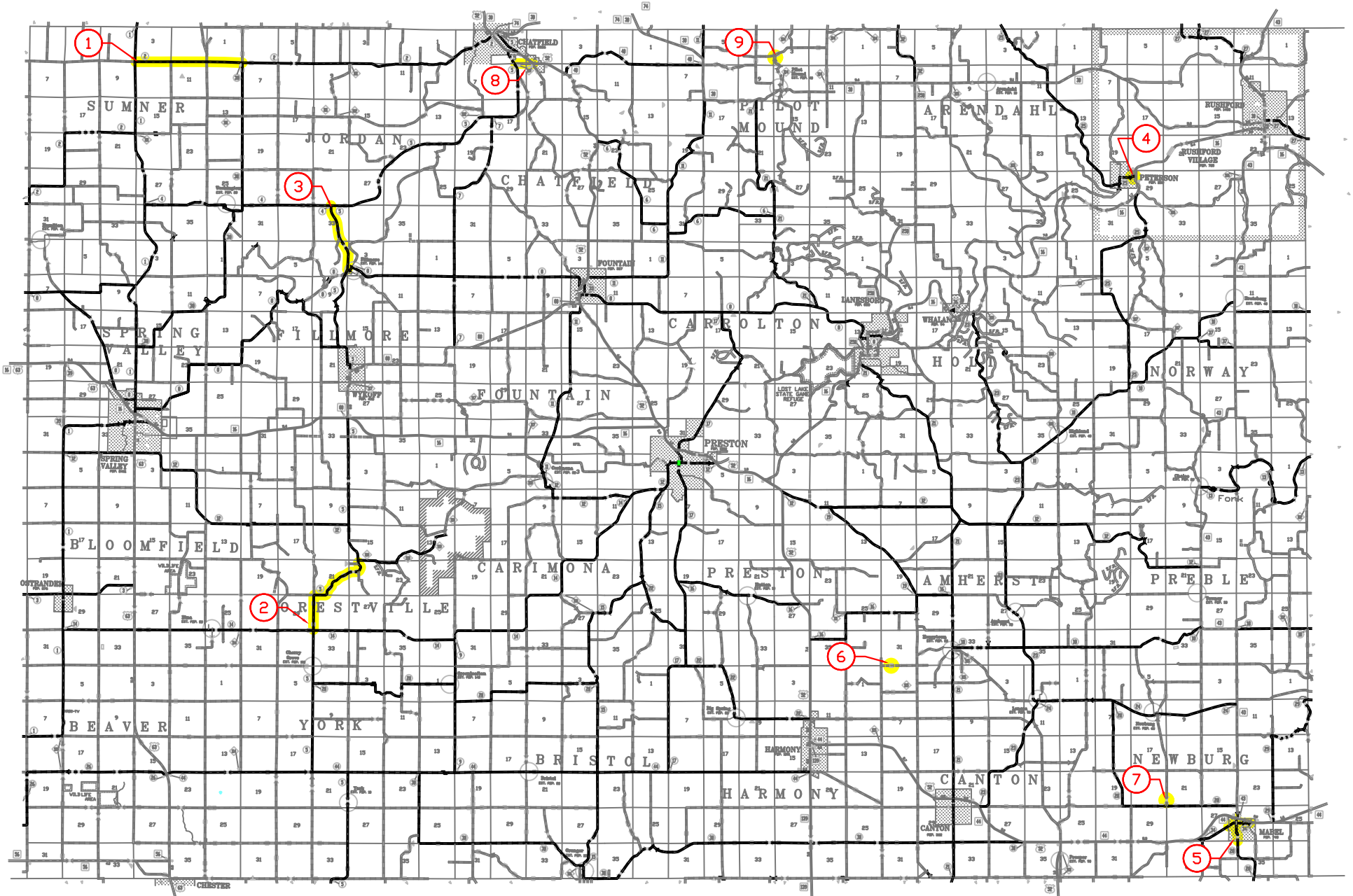
# FILLMORE COUNTY CAPITAL IMPROVEMENT PLAN

## 2026

Road No.	Length	Map No.	Type	Termini
<b><u>STATE AID REGULAR CONSTRUCTION ACCOUNT</u></b>				
CSAH 2	3.08 miles	1	FDR & Bituminous Surfacing	CSAH 1 east to CSAH 38
CSAH 5	2.8 miles	2	FDR & Bituminous Surfacing	CSAH 14 north to CR118
CSAH 5	1.92 miles	3	FDR & Bituminous Surfacing	CSAH 5 south to CSAH 8
CSAH 25		4	Bridge No. 23503 Replacement	Peterson Bridge
<b><u>STATE AID MUNICIPAL CONTRUCTION ACCOUNT</u></b>				
CSAH 28		5	Reconstruction	City of Mabel
CSAH 34		5	Reconstruction	City of Mabel
<b><u>TOWN BRIDGE ACCOUNT</u></b>				
160th St.		6	Bridge No. L4789 Replacement	Canton Township
421st Ave.		7	Bridge No. L4678 Replacement	Newburg Township
<b><u>LOCAL OPTION SALES TAX ACCOUNT</u></b>				
CR 119	0.5 miles	8	FDR & Bituminous Surfacing	CSAH 5 east to TH 52
CR 104		9	Bridge No. 9949 Replacement	Pilot Mound Township
<b><u>WHEELAGE TAX ACCOUNT</u></b>				

DISCLAIMER: This 5-Year Capital Improvement Plan is NOT intended to be a commitment or promise by the Fillmore County Board to construct the herein described projects. It is a planning tool only to be used to guide the design efforts of the Road and Bridge Department over the next five years. The County Board reserves the right to make changes, additions or deletions as needed thereby retaining the maximum flexibility possible in addressing the infrastructure needs of the County. The first two years of the plan can be considered to be more stable than the remaining three years.


# FILLMORE COUNTY C.I.P. 2026



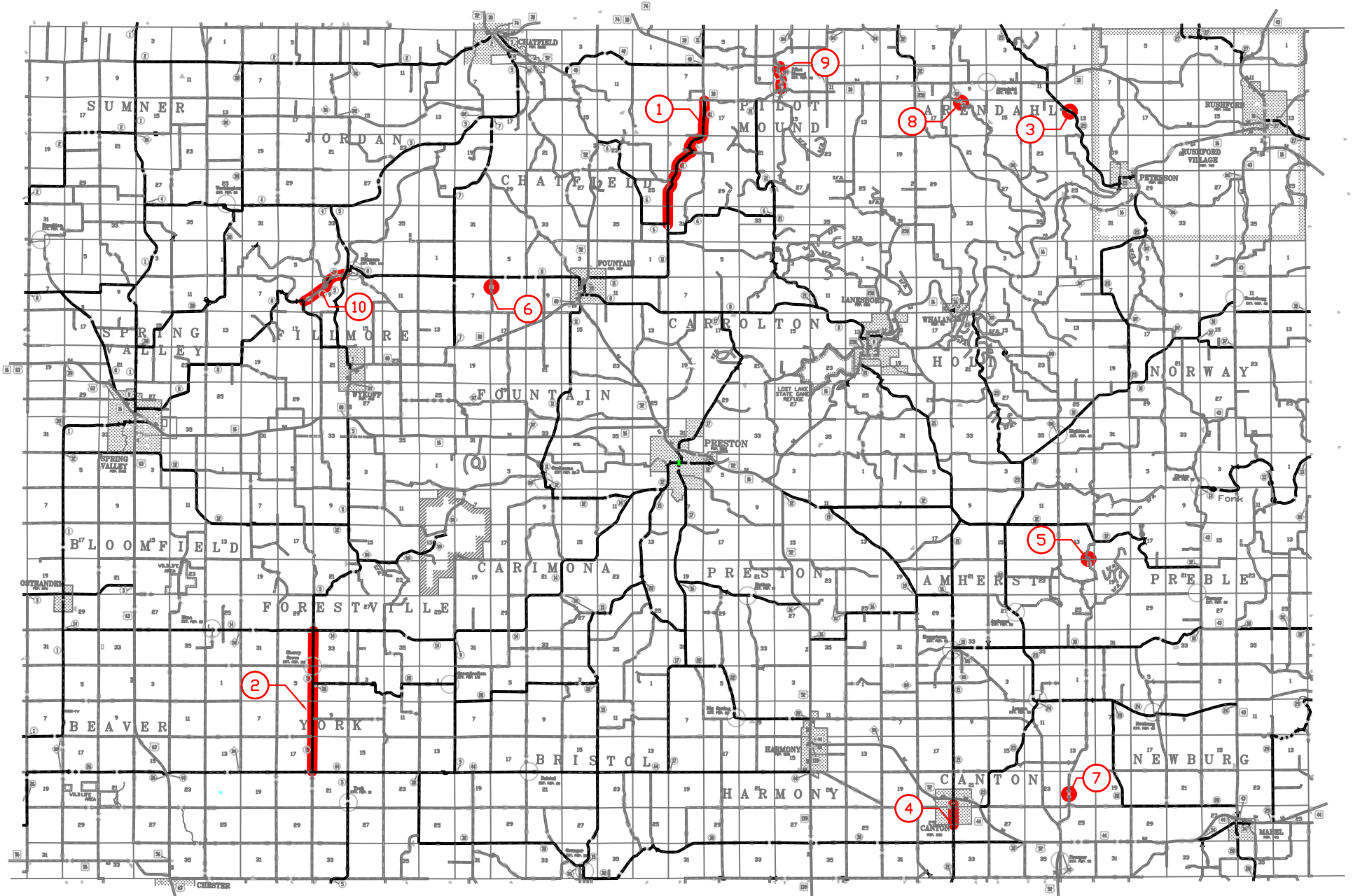
# FILLMORE COUNTY CAPITAL IMPROVEMENT PLAN

## 2027

Road No.	Length	Map No.	Type	Termini
<b><u>STATE AID REGULAR CONSTRUCTION ACCOUNT</u></b>				
CSAH 11	5.05 miles	1	FDR & Bituminous Surfacing	CSAH 6 North to TH 30
CSAH 5	4.0 miles	2	FDR & Bituminous Surfacing	CSAH 14 south to CSAH 44
CSAH 25		3	Bridge No. 88916 Replacement	
<b><u>STATE AID MUNICIPAL CONTRUCTION ACCOUNT</u></b>				
CSAH 21	0.7 miles	4	Total Reconstruct	TH 52 south to city limits
<b><u>TOWN BRIDGE ACCOUNT</u></b>				
Drake Rd.		5	Bridge No. L4720 Replacement	Amherst Township
231st Ave.		6	Bridge No. L9934 Replacement	Fountain Township
Deer Rd.		7	Bridge No. L4729 Replacement	Canton Township
<b><u>LOCAL OPTION SALES TAX ACCOUNT</u></b>				
CR 105		8	Bridge No. 9954 Replacement	
CR 104	0.72 miles	9	FDR & Bituminous Surfacing	TH 30 north - Pilot Mound
CSAH 8	1.5 miles	10	Grading & Agg. Surfacing	CSAH 8 east to CSAH 5 - Grading Project
TBD		N/A	Agg. Surfacing	2027 Gravel Program
<b><u>WHEELAGE TAX ACCOUNT</u></b>				
CSAH 5,12,14 & 23	12.1 miles	N/A	Chipseal	
CSAH 25 & 40	6.3 miles	N/A	Chipseal	
CR 112	2.1 miles	N/A	Chipseal	

DISCLAIMER: This 5-Year Capital Improvement Plan is NOT intended to be a commitment or promise by the Fillmore County Board to construct the herein described projects. It is a planning tool only to be used to guide the design efforts of the Road and Bridge Department over the next five years. The County Board reserves the right to make changes, additions or deletions as needed thereby retaining the maximum flexibility possible in addressing the infrastructure needs of the County. The first two years of the plan can be considered to be more stable than the remaining three years.


# FILLMORE COUNTY C.I.P. 2027



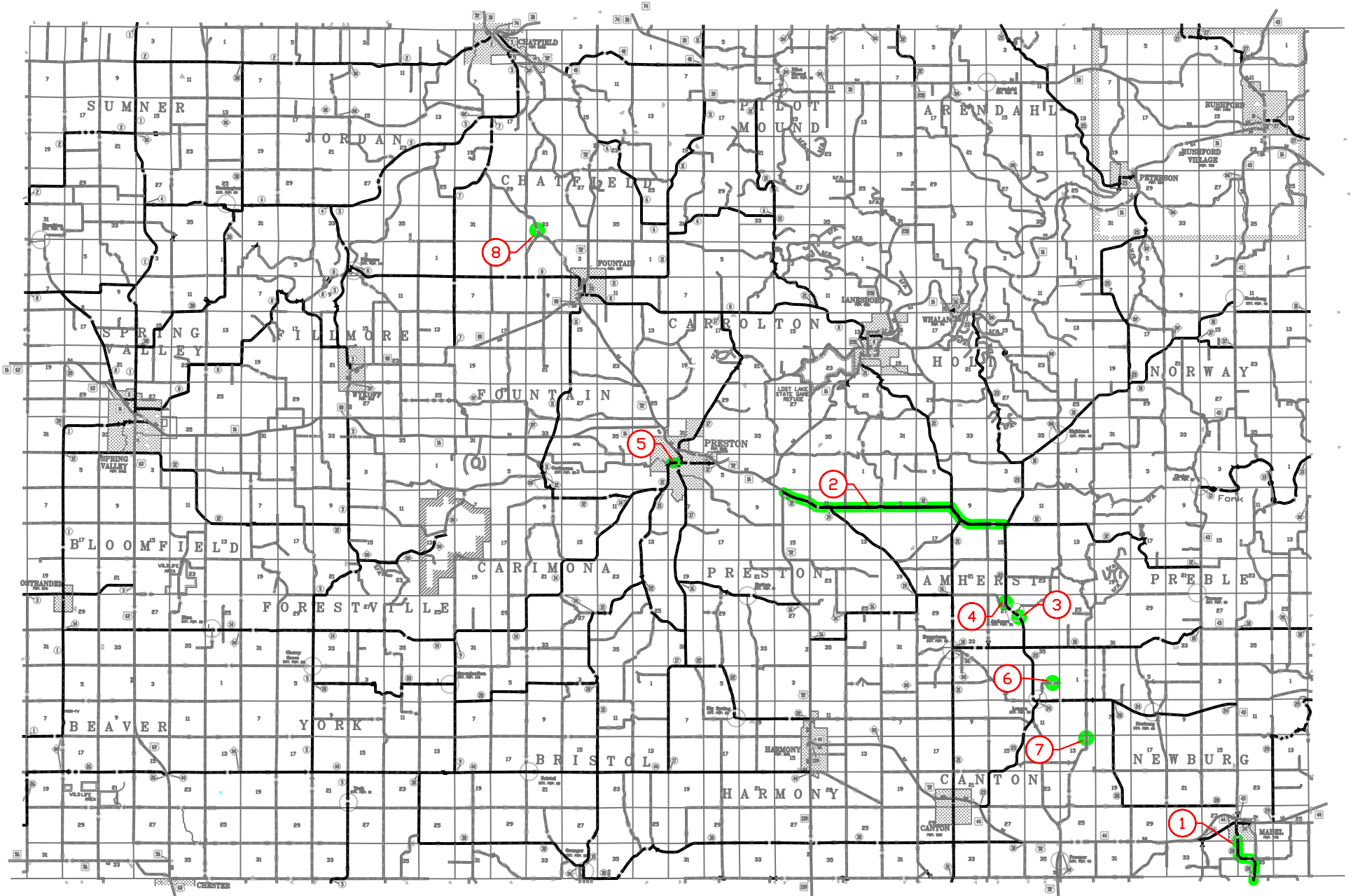
# FILLMORE COUNTY CAPITAL IMPROVEMENT PLAN

## 2028

Road No.	Length	Map No.	Type	Termini
<b><u>STATE AID REGULAR CONSTRUCTION ACCOUNT</u></b>				
CSAH 28	2.04 miles	1	FDR & Bituminous Surfacing	State Line north to City Limits of Mabel
CSAH 12	6.75 miles	2	Concrete Overlay	TH 52 east to CSAH 23
CSAH 23		3	Bridge No. 23505 Replacement	Amherst - Federal Bridge Replacement
CSAH 23		4	Bridge No. 92510 Replacement	0.5 miles north Amherst
<b><u>STATE AID MUNICIPAL CONTRUCTION ACCOUNT</u></b>				
CSAH 12	0.3 Miles	5	Reconstruction	Preston - St. Paul St west to Bridge No. 23546
<b><u>TOWN BRIDGE ACCOUNT</u></b>				
Diamond Dr.		6	Bridge No. L4728 Replacement	Canton Township
Deer Rd.		7	Bridge No. R0090 Replacement	Canton Township
Keeper Rd.		8	Bridge No. L4809 Replacement	Chatfield Township
<b><u>LOCAL OPTION SALES TAX ACCOUNT</u></b>				
<b><u>WHEELAGE TAX ACCOUNT</u></b>				

DISCLAIMER: This 5-Year Capital Improvement Plan is NOT intended to be a commitment or promise by the Fillmore County Board to construct the herein described projects. It is a planning tool only to be used to guide the design efforts of the Road and Bridge Department over the next five years. The County Board reserves the right to make changes, additions or deletions as needed thereby retaining the maximum flexibility possible in addressing the infrastructure needs of the County. The first two years of the plan can be considered to be more stable than the remaining three years.


# FILLMORE COUNTY C.I.P. 2028

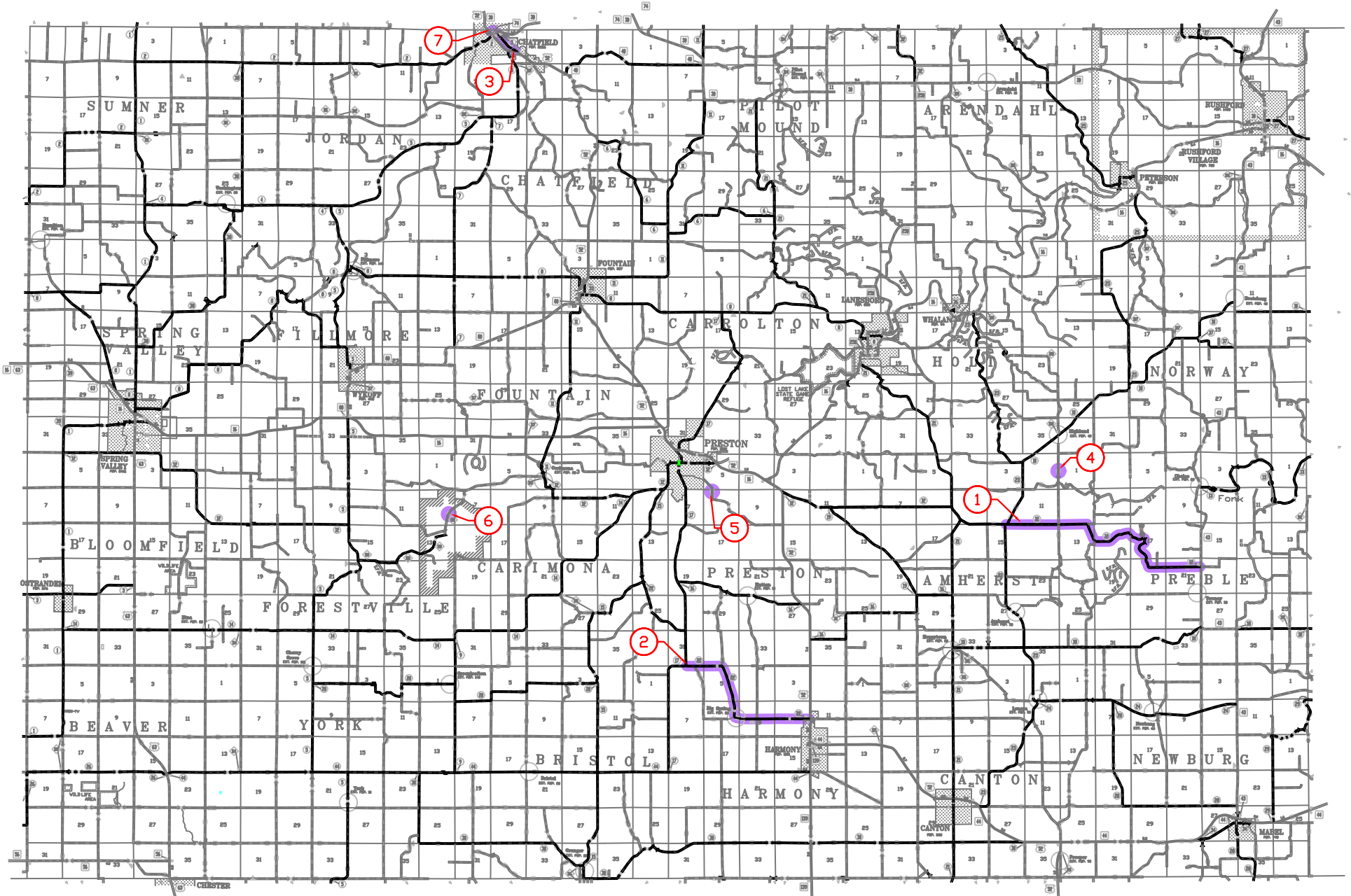


# FILLMORE COUNTY CAPITAL IMPROVEMENT PLAN

## 2029

Road No.	Length	Map No.	Type	Termini
<b><u>STATE AID REGULAR CONSTRUCTION ACCOUNT</u></b>				
CSAH 12	6.5 miles	1	FDR & Bituminous Surfacing	CSAH 23 east to TH 43
CSAH 22	4.68 miles	2	FDR & Bituminous Surfacing	CSAH 17 east to TH 52 Harmony
<b><u>STATE AID MUNICIPAL CONTRUCTION ACCOUNT</u></b>				
CSAH 5	0.8 miles	3	Reconstruction	TH 52 north to TH 30 - Chatfield
<b><u>TOWN BRIDGE ACCOUNT</u></b>				
391st Ave.		4	Bridge No. L9081 Replacement	Amherst Township
Hunter Rd.		5	Bridge No. L4786 Replacement	Preston Township
<b><u>LOCAL OPTION SALES TAX ACCOUNT</u></b>				
CR 118		6	Bridge No. 88883 Replacement	Forestville State Park South Bridge
CR 120		7	FDR & Bituminous Surfacing	City of Chatfield
TBD		N/A	Agg. Surfacing	2029 Gravel Program
<b><u>WHEELAGE TAX ACCOUNT</u></b>				
CSAH 8, 9, 14 & 15	17.6 miles	N/A	Chipseals	
CSAH 20 & 27	2.3 miles	N/A	Chipseals	
<b>DISCLAIMER:</b> This 5-Year Capital Improvement Plan is NOT intended to be a commitment or promise by the Fillmore County Board to construct the herein described projects. It is a planning tool only to be used to guide the design efforts of the Road and Bridge Department over the next five years. The County Board reserves the right to make changes, additions or deletions as needed thereby retaining the maximum flexibility possible in addressing the infrastructure needs of the County. The first two years of the plan can be considered to be more stable than the remaining three years.				

# FILLMORE COUNTY C.I.P. 2029



# FILLMORE COUNTY CAPITAL IMPROVEMENT PLAN

## 2030

Road No.	Length	Map No.	Type	Termini
<b><u>STATE AID REGULAR CONSTRUCTION ACCOUNT</u></b>				
CSAH 14	4.0 miles	1	FDR & Bituminous Surfacing	CSAH 9 west to CSAH 5
CSAH 23	5.06 miles	2	FDR & Bituminous Surfacing	CSAH 12 south to CSAH 24
CSAH 8	1.5 Miles	3	Bituminous Surfacing	CSAH 8 east to CSAH 5
<b><u>STATE AID MUNICIPAL CONTRUCTION ACCOUNT</u></b>				
CSAH 12	0.9 miles	4	FDR & Bituminous Surfacing	CSAH 17 east to TH 52 - Preston
<b><u>TOWN BRIDGE ACCOUNT</u></b>				
121st Ave.		5	Bridge No. L4947 Replacement	Bloomfield Township
Deer Rd.		6	Bridge No. L4722 Replacement	Amherst Township
<b><u>LOCAL OPTION SALES TAX ACCOUNT</u></b>				
CSAH 32	1.9 Miles	7	FDR & Bituminous Surfacing	TH 30 north to County Line
CSAH 12	2.3 miles	8	FDR & Bituminous Surfacing	TH 63 east to 147th Ave.
<b><u>WHEELAGE TAX ACCOUNT</u></b>				
<p style="color: red; font-size: small;">DISCLAIMER: This 5-Year Capital Improvement Plan is NOT intended to be a commitment or promise by the Fillmore County Board to construct the herein described projects. It is a planning tool only to be used to guide the design efforts of the Road and Bridge Department over the next five years. The County Board reserves the right to make changes, additions or deletions as needed thereby retaining the maximum flexibility possible in addressing the infrastructure needs of the County. The first two years of the plan can be considered to be more stable than the remaining three years.</p>				

