

**PORT OF EVERETT**  
**NOTICES OF PUBLIC MEETING AND PUBLIC HEARING**  
**2021 PORT REDISTRICTING**

Notice is hereby given that the Port of Everett has prepared draft redistricting maps per the 2020 Census in accordance with RCW Chapters 29A.76 and 53.16. Said maps can be found on the Port of Everett's website.

The Commission of the Port of Everett will have a public meeting on **November 9, 2021, at approximately 12:00 p.m. (noon)** via Zoom for the purpose of discussing the 2021 redistricting boundaries and receiving any public comments. Then on **November 16, 2021, at approximately 12:00 p.m. (noon)** there will be a Public Hearing via Zoom for the purpose of taking public comments and, at the conclusion of the public hearing, the Port Commission may adopt the 2021 redistricting boundaries.

If you'd like to participate to the Port Commission Meeting via Zoom, please email [emilyh@portofeverett.com](mailto:emilyh@portofeverett.com) by 11:00 am PT on Tuesday, November 9, 2021 as well as 11:00 am PT on Tuesday, November 16, 2021. You will then be provided with a link to join the Zoom meeting.

Dated this 21<sup>st</sup> day of October, 2021.




Signed with OnTask.io — 0242ac120002

---

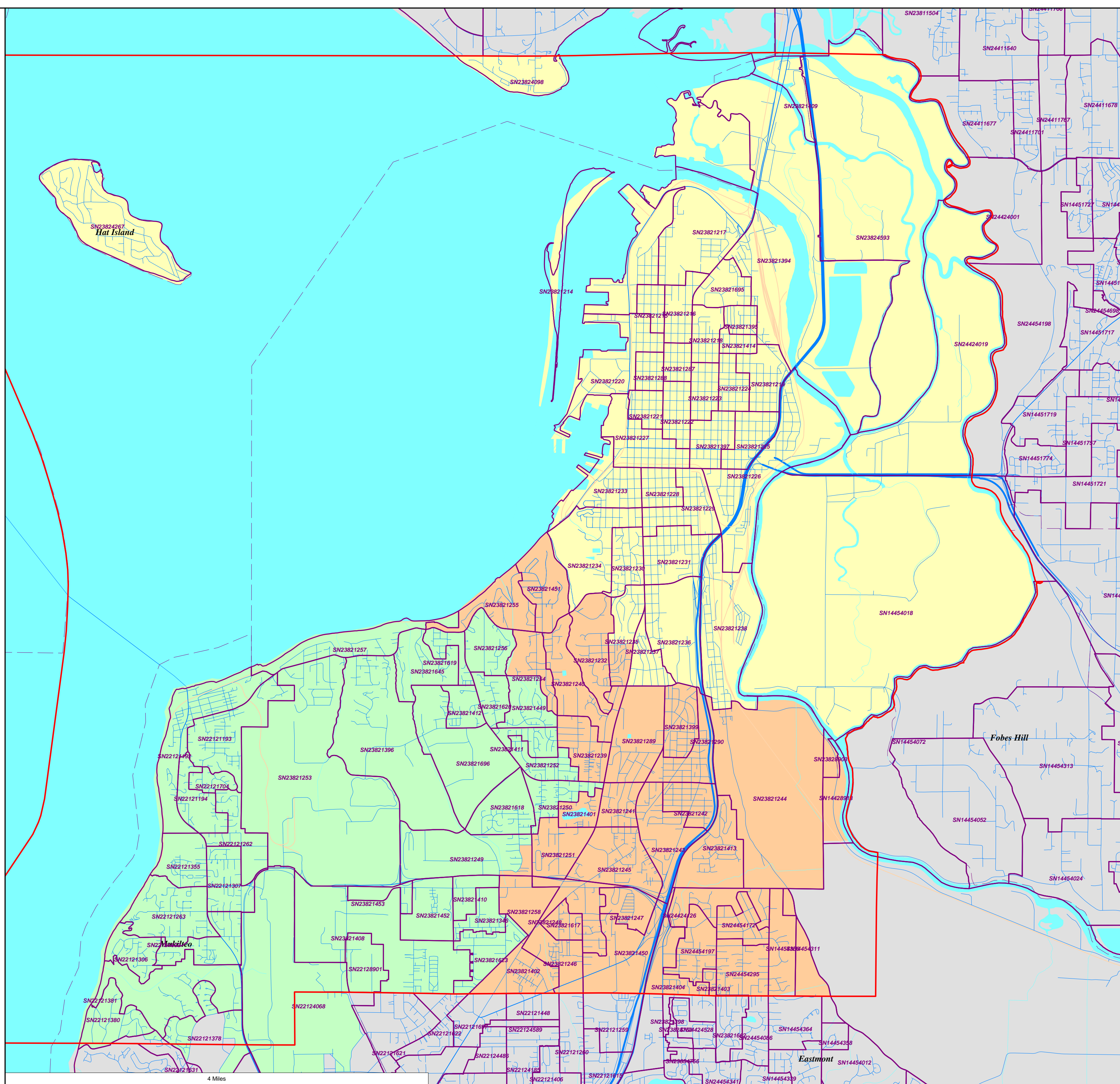
Glen Bachman, Secretary  
Port of Everett Commission

**Publish: October 24, 2021; October 31, 2021**



City Limits

### District Outline



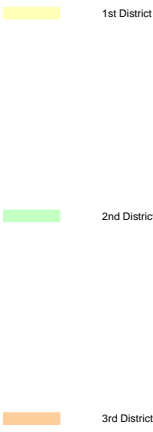
***Port of Everett  
District Summary Report***

Director District Number	Ideal Population	Total Population	Deviation from Ideal	% Deviation from Ideal	White Population	Hispanic Origin (of any race)	Non White & Mixed
1st	35,503	35,452	-51	-0.14	25,137	4,351	10,315
2nd	35,503	35,563	60	0.17	21,886	5,780	13,677
3rd	35,503	35,493	-10	-0.03	21,430	6,367	14,063
Totals.....		<u>106,508</u>	<u>-1</u>		<u>68,453</u>	<u>16,498</u>	<u>38,055</u>

Summary of Population by Race and Hispanic Origin

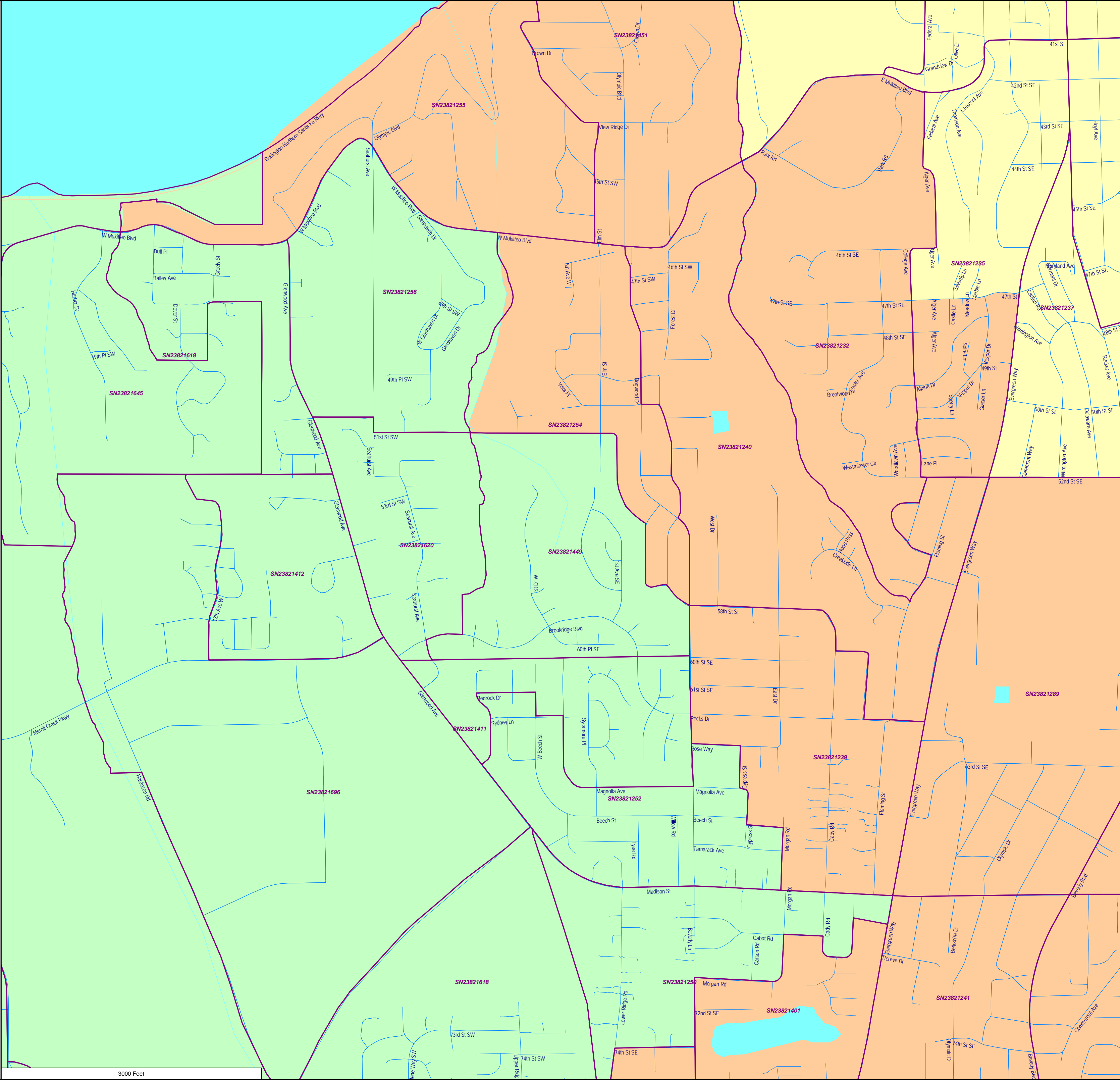
District Number	Total Population	Total Population by Race							Two or More Races	Hispanic Origin (of any race)
		Single Race								
		Total	White	Black African American	American Indian and Alaska Native	Asian	Native Hawaiian and Other Pacific Islander	Other Race	Total	
1st	35,452	31,431	25,137	1,494	525	1,844	476	1,955	4,021	4,351
2nd	35,563	31,273	21,886	1,452	384	4,186	383	2,982	4,290	5,780
3rd	35,493	31,211	21,430	1,800	440	3,852	387	3,302	4,282	6,367
Totals.....	106,508	93,915	68,453	4,746	1,349	9,882	1,246	8,239	12,593	16,498





City Limits

District Outline





City Limits

### District Outline



## **Sammamish Data Systems Inc.**

PO Box 70382

Bellevue, WA 98007-0382

Telephone (425)867-1485

Fax (425)861-0184

E-mail: [sales@sammdata.com](mailto:sales@sammdata.com)

## **Port of Everett – Commission Districts Legal Description – October 19, 2021**

### **Director District 1**

Starting at the intersection of 47<sup>th</sup> St SE and Evergreen Way.

Southerly on Evergreen Way to 52<sup>nd</sup> St SE.

East on 52<sup>nd</sup> St SE to Lowell Rd.

Southeast on Lowell Rd to S 4<sup>th</sup> Ave.

South on S 4<sup>th</sup> Ave and extension to Lincoln St.

East on Lincoln St to S 1<sup>st</sup> Ave.

North on S 1<sup>st</sup> Ave to Lenora St.

East on Lenora St to Lowell Snohomish River Rd.

Easterly on Lowell Snohomish River Rd to the southwest corner of 2020 Census Block 530610415002003.

North on the Census Block boundary into the Snohomish River.

Easterly and southeasterly through the Snohomish River to the Port boundary.

Counter-clockwise following the Port boundary to Pigeon Crk.

Southerly through Pigeon Crk to Mukilteo Blvd.

Northeast on Mukilteo Blvd to the northwest corner of Parcel 00593700800005 and extension of Federal Ave.

South on extension and Federal Ave to Alger Ave.

South on Alger Ave to 46<sup>th</sup> St SE.

West on 46<sup>th</sup> St SE to College Ave.

South on College Ave to 47<sup>th</sup> St SE.

East on 47<sup>th</sup> St SE to the point of the beginning.

Includes all islands.

### **Director District 2**

Starting at the intersection of Hardeson Rd and Upper Ridge Rd.

East and north on Upper Ridge Rd to 77<sup>th</sup> Pl SW.

East on 77<sup>th</sup> Pl SW to southeast corner of 2020 Census Block 530610412023002.

Northerly following the said Census Block to 76<sup>th</sup> St SW.

East on 76<sup>th</sup> St SW to Lower Ridge Rd.

North on Lower Ridge Rd to 74<sup>th</sup> St SE.

East on 74<sup>th</sup> St SE to Beverly Ln.

North on Beverly Ln to Morgan Rd.

East and north on Morgan Rd to Cabot Rd.

East on Cabot Rd to Cady Rd.  
South and east on Cady Rd to E Cady Rd.  
East and north on E Cady Rd to the southwest corner of Parcel 00393300000100.  
Easterly on the lower parcel line to Evergreen Way.  
Northerly on Evergreen Way to Madison St.  
West on Madison St to Morgan Rd.  
North on Morgan Rd to E Beech St.  
West on E Beech St to Cypress St.  
Northerly on Cypress St to Rose Way.  
West on Rose Way to Beverly Ln.  
North on Beverly Ln to Highland Rd.  
Northwesterly and north on Highland Rd to W Highland Rd.  
Northerly on W Highland Rd to 51<sup>st</sup> St SW.  
West on 51<sup>st</sup> St SW and extension to the western Pigeon Crk.  
Northerly through Pigeon Crk to W Mukilteo Blvd.  
Meandering westerly on W Mukilteo Blvd to the southeast corner of WA Precinct SN23821257.  
Counter-clockwise on said precinct eastern boundary into Puget Sound and the Port boundary.  
Counter-clockwise following the Port boundary to the southern crossing of Holly Dr.  
Northeast on Holly Dr to WA Precinct SN23821258.  
Clockwise following said parcel to Hardison Rd.  
North on Hardison Rd to the point of the beginning.

### **Director District 3**

Starting at the intersection of Hardison Rd and Upper Ridge Rd.  
East and north on Upper Ridge Rd to 77<sup>th</sup> PI SW.  
East on 77<sup>th</sup> PI SW to southeast corner of 2020 Census Block 530610412023002.  
Northerly following the said Census Block to 76<sup>th</sup> St SW.  
East on 76<sup>th</sup> St SW to Lower Ridge Rd.  
North on Lower Ridge Rd to 74<sup>th</sup> St SE.  
East on 74<sup>th</sup> St SE to Beverly Ln.  
North on Beverly Ln to Morgan Rd.  
East and north on Morgan Rd to Cabot Rd.  
East on Cabot Rd to Cady Rd.  
South and east on Cady Rd to E Cady Rd.  
East and north on E Cady Rd to the southwest corner of Parcel 00393300000100.  
Easterly on the lower parcel line to Evergreen Way.  
Northerly on Evergreen Way to Madison St.  
West on Madison St to Morgan Rd.  
North on Morgan Rd to E Beech St.  
West on E Beech St to Cypress St.  
Northerly on Cypress St to Rose Way.  
West on Rose Way to Beverly Ln.  
North on Beverly Ln to Highland Rd.  
Northwesterly and north on Highland Rd to W Highland Rd.



Northerly on W Highland Rd to 51<sup>st</sup> St SW.

West on 51<sup>st</sup> St SW and extension to the western Pigeon Crk.

Northerly through Pigeon Crk to W Mukilteo Blvd.

Meandering westerly on W Mukilteo Blvd to the southeast corner of WA Precinct SN23821257.

Counter-clockwise on said precinct eastern boundary into Puget Sound.

Northeasterly through Puget Sound to the eastern Pigeon Crk.

Southerly through Pigeon Crk to Mukilteo Blvd.

Northeast on Mukilteo Blvd to the northwest corner of Parcel 00593700800005 and extension of Federal Ave.

South on extension and Federal Ave to Alger Ave.

South on Alger Ave to 46<sup>th</sup> St SE.

West on 46<sup>th</sup> St SE to College Ave.

South on College Ave to 47<sup>th</sup> St SE.

East on 47<sup>th</sup> St SE to Evergreen Way.

Southerly on Evergreen Way to 52<sup>nd</sup> St SE.

East on 52<sup>nd</sup> St SE to Lowell Rd.

Southeast on Lowell Rd to S 4<sup>th</sup> Ave.

South on S 4<sup>th</sup> Ave and extension to Lincoln St.

East on Lincoln St to S 1<sup>st</sup> Ave.

North on S 1<sup>st</sup> Ave to Lenora St.

East on Lenora St to Lowell Snohomish River Rd.

Easterly on Lowell Snohomish River Rd to the southwest corner of 2020 Census Block 530610415002003.

North on the Census Block boundary into the Snohomish River.

Easterly and southeasterly through the Snohomish River to the Port boundary.

Clockwise following the Port boundary to the southern crossing of Holly Dr.

Northeast on Holly Dr to WA Precinct SN23821258.

Clockwise following said parcel to Hardison Rd.

North on Hardison Rd to the point of the beginning.