



EAST DUNDEE

Riverfront Master Plan



ANALYZE



ENVISION



CONNECT

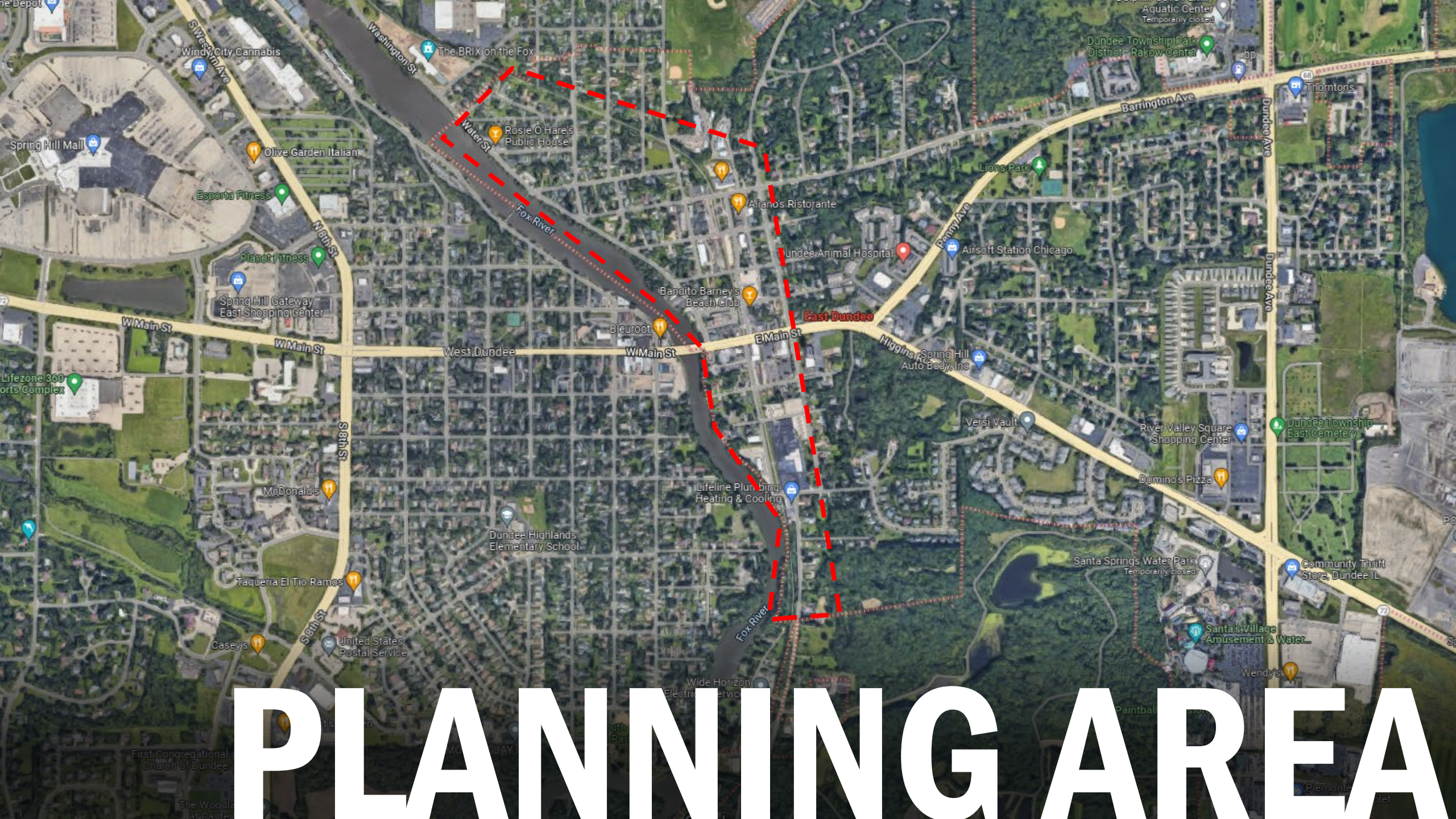


PRIORITIZE



IMPLEMENT

AGENDA



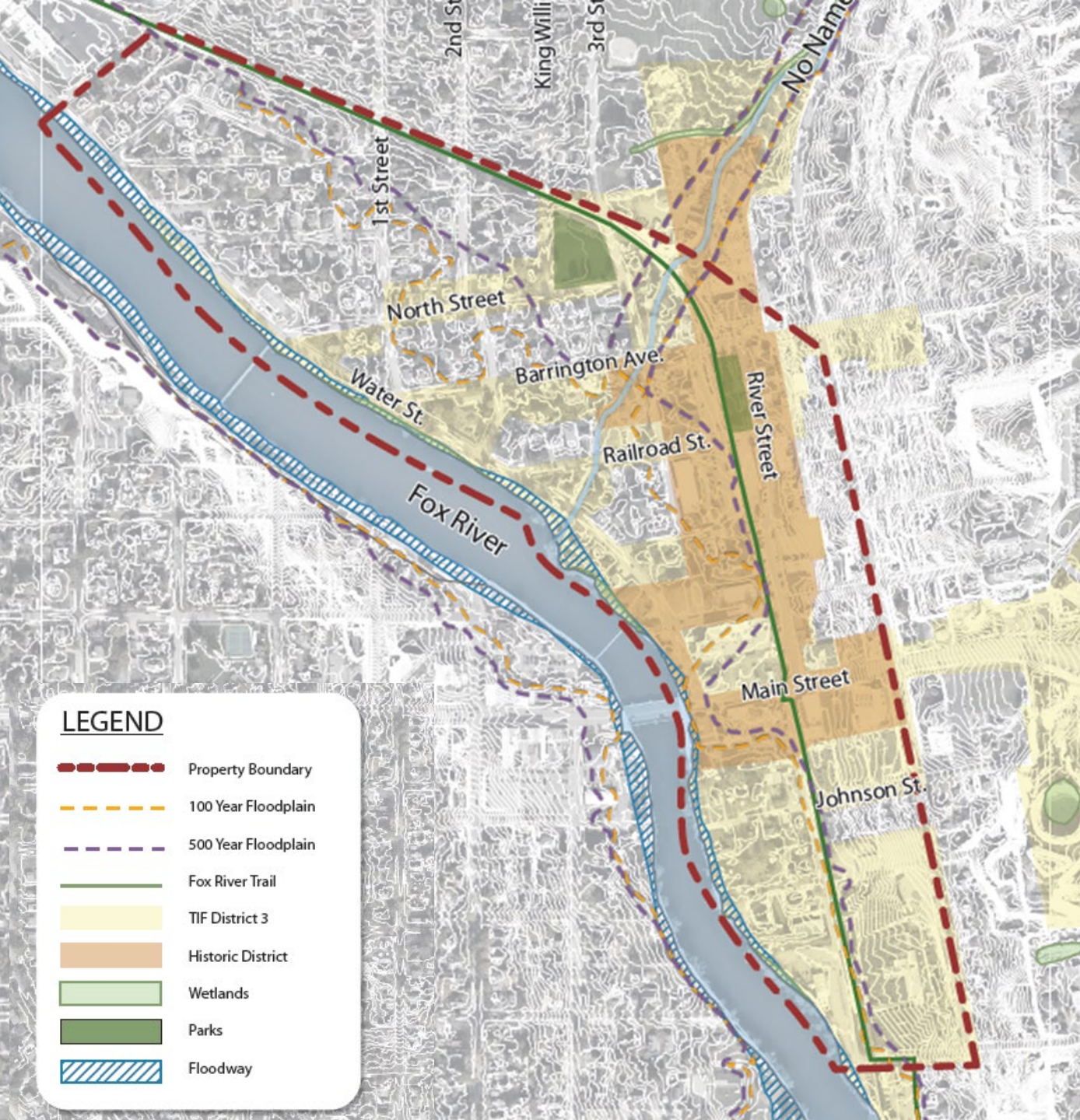
PLANNING AREA



ANALYZE:

Inventory & Analysis

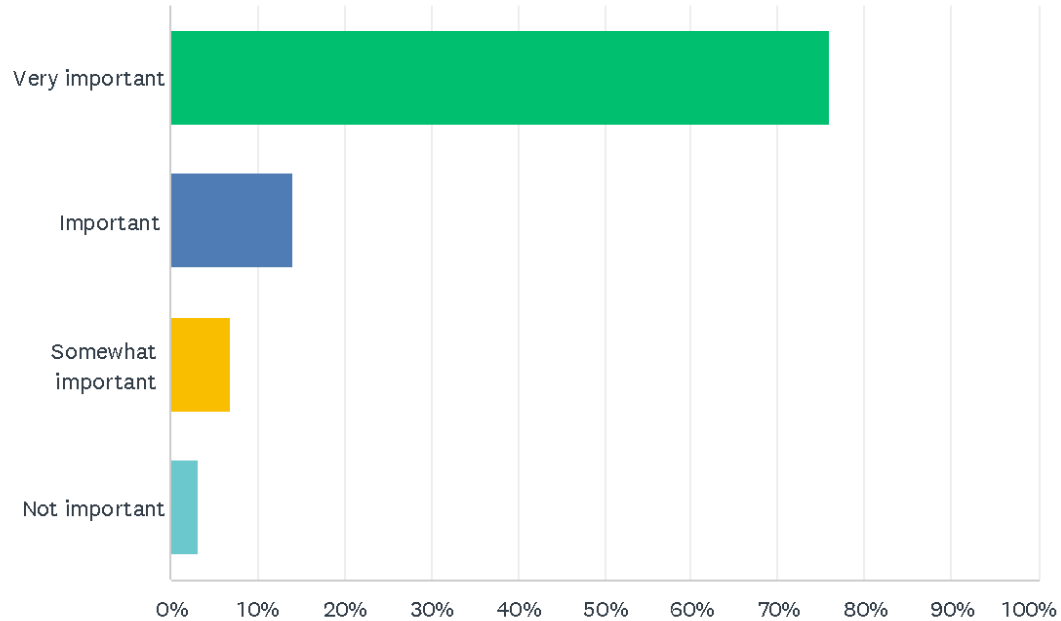
- Corridor Inventory
- Jurisdictional Constrains
- Site Analysis Mapping
- Establish Goals and Objectives



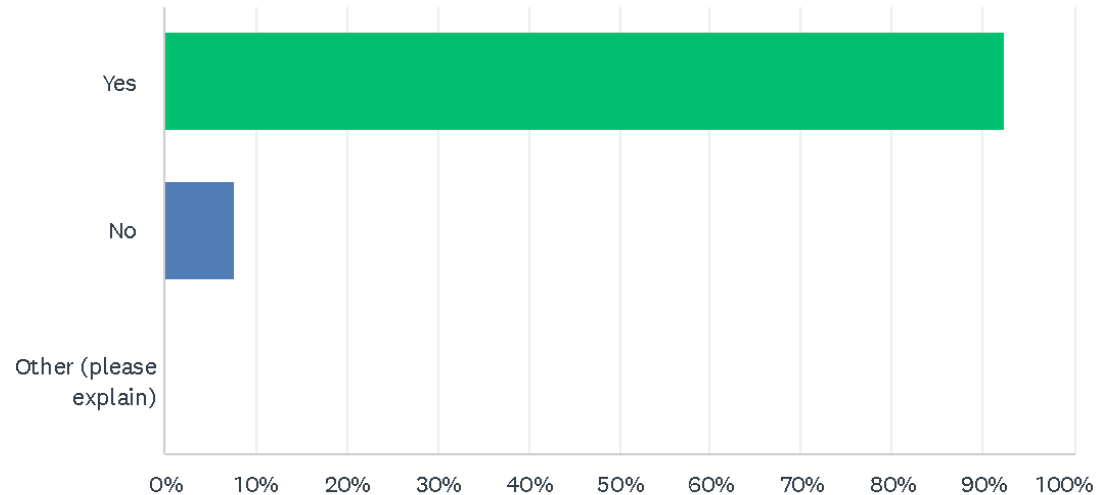
LEGEND

- Property Boundary
- 100 Year Floodplain
- 500 Year Floodplain
- Fox River Trail
- TIF District 3
- Historic District
- Wetlands
- Parks
- Floodway

Q10 How important is the river to East Dundee's identity?



Q11 Should the Village of East Dundee improve and enhance the river and/or the riverfront experience through East Dundee?



CONNECT: Public Engagement

- Online Survey
- Stakeholder Focus Groups
- Community Open House (following Envision Phase)



EAST DUNDEE

Riverfront Master Plan