

Ordinance No. 16-16

**AN ORDINANCE OF THE VILLAGE OF EAST DUNDEE, ILLINOIS
DELETING YIELD INTERSECTIONS AND
ADDING STOP INTERSECTIONS AND NO PARKING ZONES**

WHEREAS, the Village of East Dundee (the “*Village*”) is a duly organized and validly existing home-rule municipality created in accordance with the Constitution of the State of Illinois of 1970 and the laws of the State; and,

WHEREAS, Section 11-208(a)6 of the Illinois Vehicle Code (625 ILCS 5/11-208(a)6) authorizes a municipality to designate yield and stop intersections and no parking zones within its jurisdiction; and,

WHEREAS, the President and Board of Trustees have received a recommendation from the Village staff to delete yield intersections and create new stop intersections and no parking zones and has agreed with that recommendation.

NOW, THEREFORE, BE IT ORDAINED by the President and Board of Trustees of the Village of East Dundee, Cook and Kane Counties, Illinois, as follows:

Section 1: That Schedule III, Yield Intersections, of Chapter 71, Traffic Schedules, of the Code of the Village of East Dundee, is hereby amended by deleting the following yield intersections:

Street	Location	Direction
“Hill Street	N. River Street	Westbound
Meier Street	Railroad	Southbound
Springcrest Road	Roslyn Road	Northbound
Summit Avenue	Roslyn Road	Northbound
Greenwood Avenue	Guth Street	Westbound”

Section 2: That Schedule IV, Stop Intersections, of Chapter 71, Traffic Schedules, of the Code of the Village of East Dundee, is hereby amended by adding the following stop intersections:

Street	Location	Direction
“Hill Street	N. River Street	Eastbound
Hill Street	N. River Street	Westbound
Meier Street	Railroad	Southbound
E. 3 rd Street	Hill	Southbound
Springcrest Road	Roslyn Road	Northbound
Summit Avenue	Roslyn Road	Northbound
Guth Street	Greenwood Avenue	Northbound

Section 3: That Schedule I, Restricted Parking, of Chapter 72, Parking Schedules, of the Code of the Village of East Dundee, is hereby amended by adding the following no parking restrictions:

Street	Location	Direction
"Hill Street	Between Water Street and N. River Street	North and South sides
Hill Street	One parking stall 120 feet West of N. River between signs adjacent to sanitary sewer structure	South side"

Section 4: This Ordinance shall be in full force and effect upon its passage, approval and publication as provided by law.


ADOPTED this 16th day of May, 2016 pursuant to a roll call vote as follows:

AYES: Trustees Gorman, Lynam, Skillicorn, Selep, Wood and Hall

NAYS: Ø

ABSENT: Ø

APPROVED by me this 16th day of May, 2016.



Village President


Attest:


Village Clerk

Published in pamphlet form:

May 17, 2016

E. 3rd Street South Bound at Hill Street



Greenwood West Bound at Guth – Remove Yield



Guth North Bound at Greenwood – New stop sign




Hill Street East Bound at River Street – New Stop sign



Hill Street No Parking Zone



Hill Street West Bound at River Street – Yield changed to Stop



Meier Street – New Stop



Hill Street between N. River and Water St. – No Parking any time both sides



Springcrest North bound at Roslyn – Yield to Stop



Summit North bound at Roslyn – Yield to Stop

