










WEST NEIGHBORHOOD CONCEPT PLAN

TID TAX INCREMENT DISTRICT #3

April 3rd 2008

West Neighborhood Plan

Land Use

-  Single Family Residential
-  Two Family Residential
-  Multifamily Residential
-  Commercial/Industrial
-  Park and Open Space
-  Tax Increment District #3
-  Village of Belleville Municipal Boundary
-  Parcel Boundary (June 2007)
-  Water

